







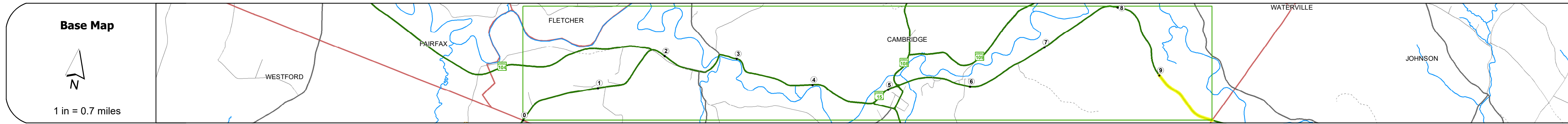
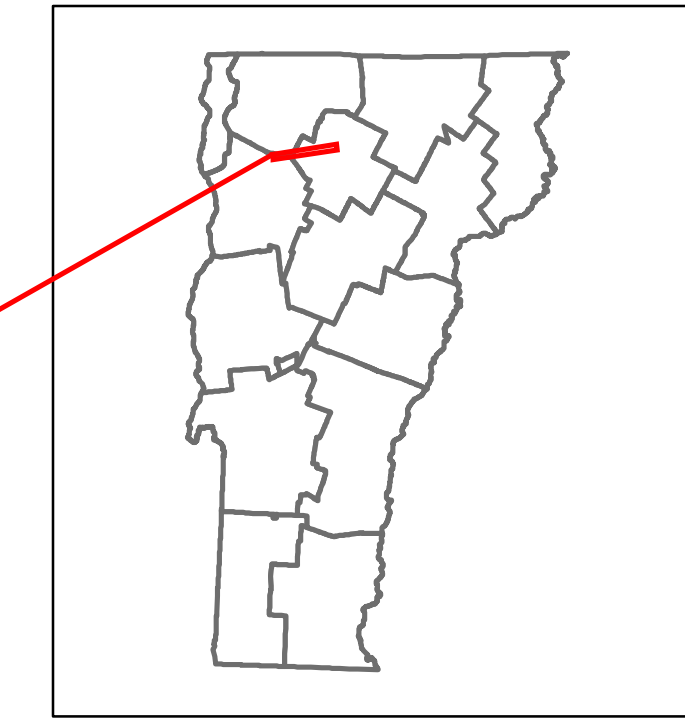


# Route Log and Progress Chart

**DRAFT**


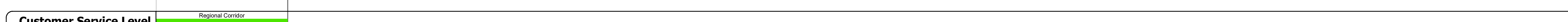





Please Note: Errors and Omissions May Exist.  
Contact the VTrans Mapping Section with questions or concerns.

DISTRICT	TOWN	ROUTE
8	CAMBRIDGE	VT-15




**Historic Projects**

1998 STP 970611S	
1986 HMA 265R	
1967 MA 901	
1940 FAP 85-811	



**AADT Counts**

Year	Count
2018	6300
2017	6300
2016	6200
2015	6200
2014	6200



**STRUCTURE DESCRIPTIONS**

--

<p><b>Historic Projects</b></p> <ul style="list-style-type: none"> <li>Unknown</li> <li>Retreatment</li> <li>Resurface</li> <li>Bituminous Mix</li> <li>Skinny Mix</li> <li>Bituminous Seal</li> </ul> <p><b>Surface Treated</b></p> <ul style="list-style-type: none"> <li>Gravel</li> <li>Cold Plane and</li> <li>Reclaimed Base and</li> <li>Bituminous Concrete</li> </ul>	<p><b>Functional Class</b></p> <ul style="list-style-type: none"> <li>1 - Interstate System</li> <li>2 - Other Freeways and Expressways</li> <li>3 - Principal Arterial</li> <li>4 - Minor Arterial</li> <li>5 - Major Collector</li> <li>6 - Minor Collector</li> </ul> <p><b>Speed Zones</b></p> <p>25 30 35 40 45 50 55 60 65</p>	<p><b>Curves</b></p> <ul style="list-style-type: none"> <li>Left</li> <li>Right</li> </ul> <p><b>Grades</b></p> <ul style="list-style-type: none"> <li>grade up</li> <li>grade down</li> </ul> <p><b>Road Widths</b></p> <p>(ft)</p>	<p><b>Traffic Counters</b></p> <ul style="list-style-type: none"> <li>Continuous (CTC)</li> <li>Weight-In-Motion (WIM)</li> <li>Short-Term, Scheduled</li> <li>Short-Term, Unscheduled</li> </ul> <p><b>AADT</b></p> <p>(count)</p>	<p><b>Crash Locations</b></p> <ul style="list-style-type: none"> <li>Fatal</li> <li>Injury</li> <li>Property Damage Only</li> <li>Unknown Crash Type</li> </ul> <p><b>High Crash Locations (HCL's)</b></p> <p>Sections (&amp; Intersections)</p> <p>HCL No. 1-100 (1-10) 101-200 (11-20) 201-300 (21-30) 301-400 (31-40) 401-500 (41-50) 501-600 (51-60) 601-700 (61-70) 701-800 (71-80) 801-900 (81-90) 901-1000 (91-100)</p>	<p><b>Mileage by Functional Class By Sheet</b></p> <p>030-2 4 - minor Arterial 0.833</p>	<p><b>Mileage by Town By Sheet</b></p> <p>CAMBRIDGE - V015-0802 0.833 of 9.833</p>	<p><b>DISTRICT</b></p> <p>8</p>	<p><b>TOWN</b></p> <p>CAMBRIDGE</p>	<p><b>Date:</b> 12/02/19</p>	<p><b>ROUTE</b></p> <p>VT-15</p> <p>ETE mileage: 30.8 to 31.633</p>
					<p><b>Page Total Mileage: 0.833 mi</b></p>		<p><b>Page Total Mileage: 0.833 mi</b></p>			

For More Information Contact - Vermont Agency of Transportation, Policy, Planning and Intermodal Development Division - Mapping Section, 1 National Life Drive, Montpelier, VT 05633-5001 Telephone: 802-828-2600.