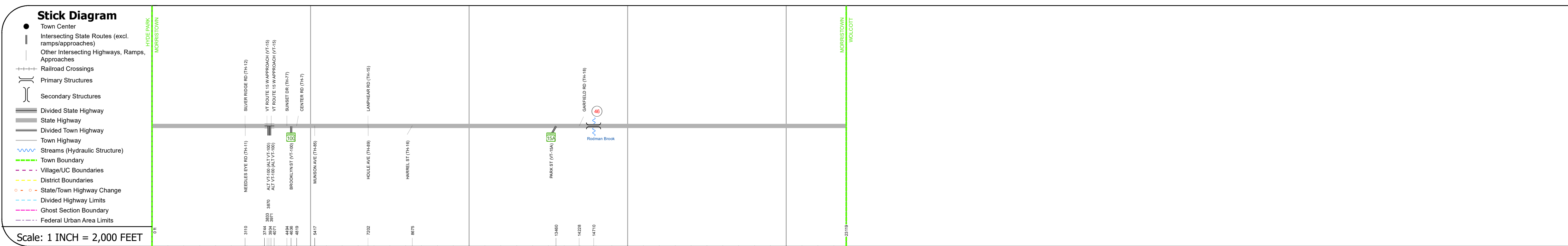
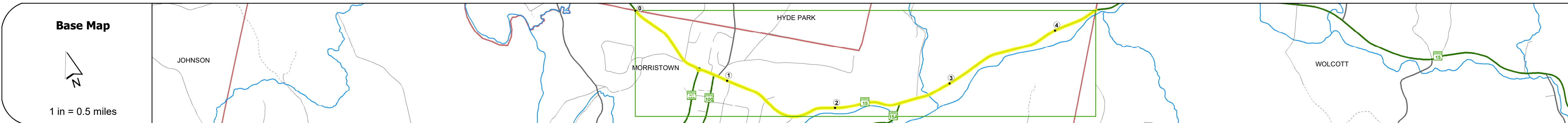
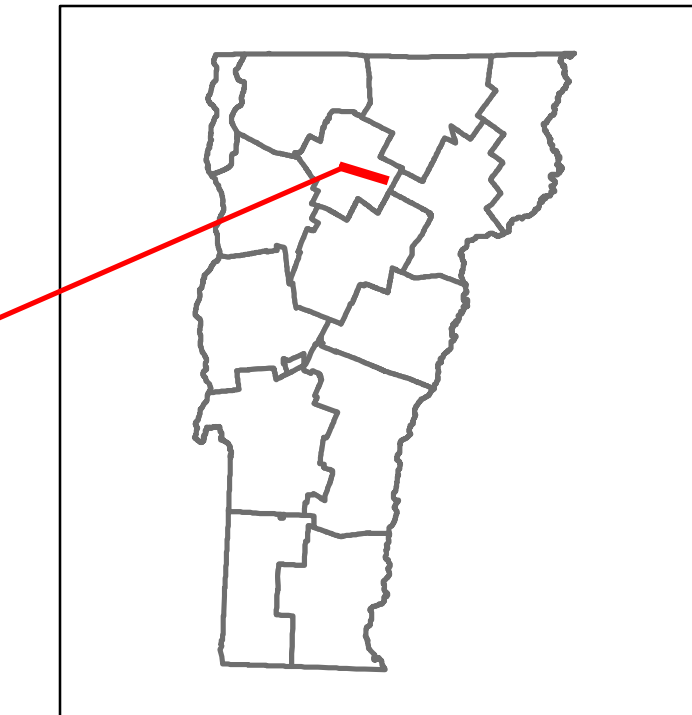
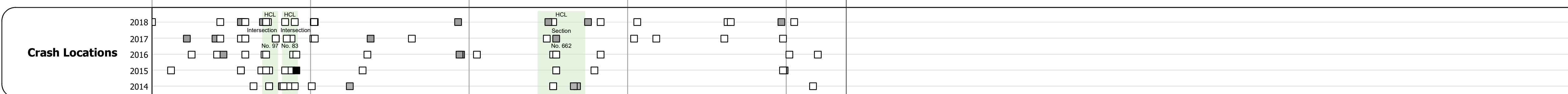
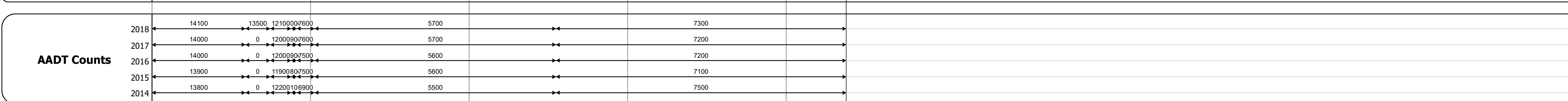
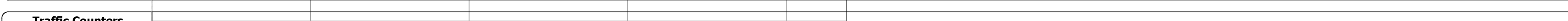





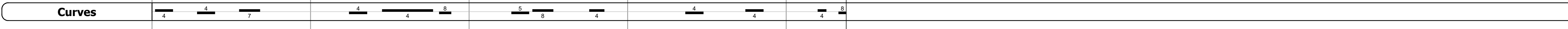
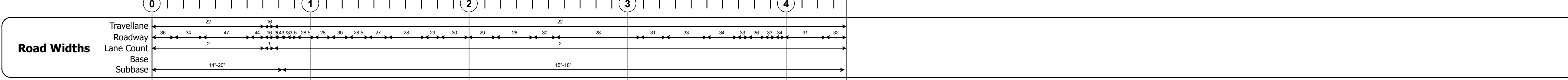


DISTRICT	TOWN	ROUTE
8	MORRISTOWN	VT-15



### STRUCTURE DESCRIPTIONS

**Bridge 46:**  
Slab - 1941  
Structure No. 300030004608071  
Length: 25'  
Width: 24.0'  
Under Clearance: 8.0'  
Facility Carried: VT15  
Structure Type: CONCRETE SLAB  
Features Intersected: RODMAN BROOK  
Surface: Bituminous  
Maintenance: State



Historic Projects		Functional Class		Curves		Grades		Traffic Counters		Crash Locations		Mileage by Functional Class By Sheet		Mileage by Town By Sheet		DISTRICT	TOWN	Date: 12/02/19	ROUTE
Unknown	Bituminous Concrete	1 - Interstate System	3 - Principal Arterial	Left	Right	Continuous (CTC)	Fatal	030-2	4 - minor Arterial	4.379	MORRISTOWN - V015-0807	4.379 of 4.379	8	MORRISTOWN	1 of 1	VT-15			
Retreatment	Bituminous Macadam	2 - Other	4 - Minor Arterial	Special	Special	Weight-In-Motion (WIM)	Injury												
Resurface	Cold Plane and	5 - Major Collector	6 - Minor Collector	Right	Special	Short-Term, Scheduled	Property Damage Only												
Bituminous Mix	Bituminous Concrete	6 - Minor Collector	7 - Expressway	Right	Special	Short-Term, Unscheduled	Unknown Crash Type												
Skinny Mix	Concrete	8 - Expressway		Right	Special														
Bituminous Seal	Gravel			Right	Special														
Indicated plans available - <a href="http://vtransmap01.aot.state.vt.us/p/dtcr/Diwebstor/">http://vtransmap01.aot.state.vt.us/p/dtcr/Diwebstor/</a>												Page Total Mileage: 4.379 mi		Page Total Mileage: 4.379 mi		ETE mileage: 41.371 to 45.75			