


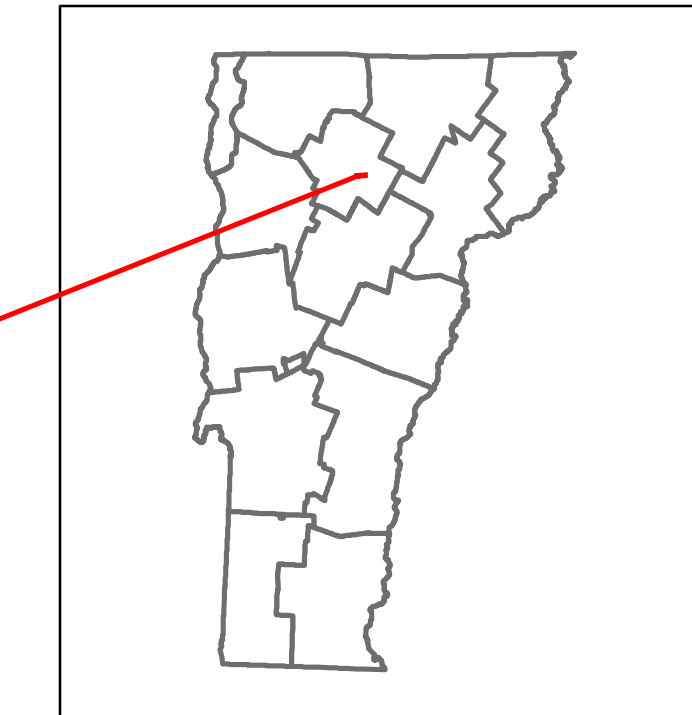


# Route Log and Progress Chart

**DRAFT**


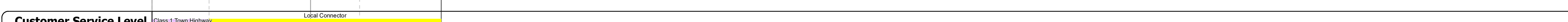










Please Note: Errors and Omissions May Exist.  
Contact the VTrans Mapping Section with questions or concerns.

DISTRICT	TOWN	ROUTE
8	MORRISTOWN	VT-15A




### STRUCTURE DESCRIPTIONS

**Bridge 1:**  
 Stringer/multi-beam or girder - 2018  
 Structure No: 200240000108072  
 Length: 223'  
 Width: 30.0'  
 Facility Carried: VT 0015AALT  
 Structure Type: 3 SPAN CURVED GIRDER  
 Features Intersected: LAMOILLE RIVER  
 1  
 Surface: Bituminous  
 Maintenance/Ownership: State



Year	Left	Right
2018	3800	2500
2017	4200	2700
2016	4600	3000
2015	5000	3200
2014	4200	3200



<b>Historic Projects</b> Unknown, Retreatment, Resurface, Bituminous Mix, Skiny Mix, Bituminous Seal, Bituminous Concrete, Cold Plane and Reclaimed Base and Bituminous Concrete, Surface Treated Gravel, Plant Mix, Freeways and Expressways, Concrete	<b>Functional Class</b> 1 - Interstate System, 2 - Other Freeways and Expressways, 3 - Principal Arterial, 4 - Minor Arterial, 5 - Major Collector, 6 - Minor Collector	<b>Curves</b> Left, Right, Grades (up/down)	<b>Traffic Counters</b> Continuous (CTC), Weigh-In-Motion (WIM), Short-Term, Scheduled, Short-Term, Unscheduled	<b>Crash Locations</b> Fatal, Injury, Property Damage Only, Unknown Crash Type	<b>Mileage by Functional Class By Sheet</b> 0240 5 - Major Collector 1.824	<b>Mileage by Town By Sheet</b> MORRISTOWN - V015A0807 1.824 of 1.824	<b>DISTRICT</b> 8	<b>TOWN</b> MORRISTOWN	<b>Date:</b> 12/02/19	<b>ROUTE</b> VT-15A ETE mileage: 0.0 to 1.824
					<b>Speed Zones</b> 25, 30, 35, 40, 45, 50, 55, 60, 65	<b>Road Widths</b> (ft)				