

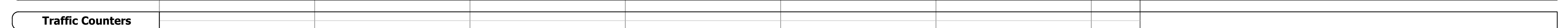






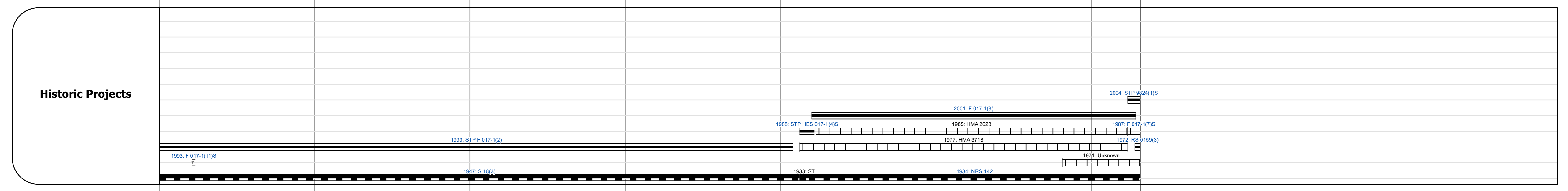
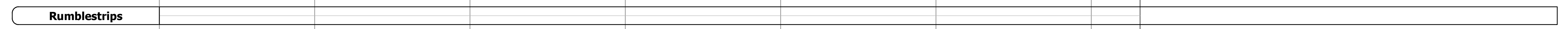


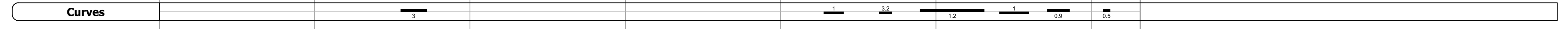
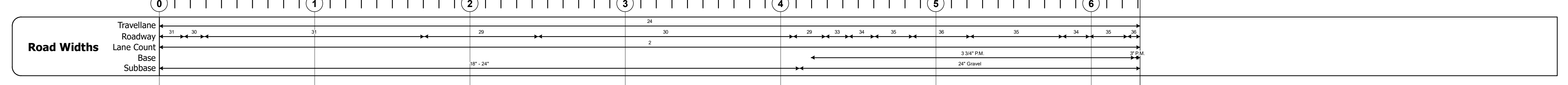
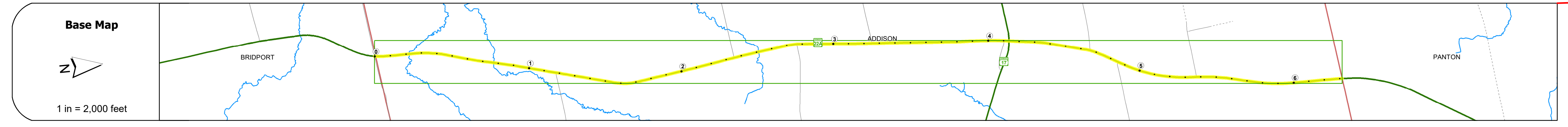
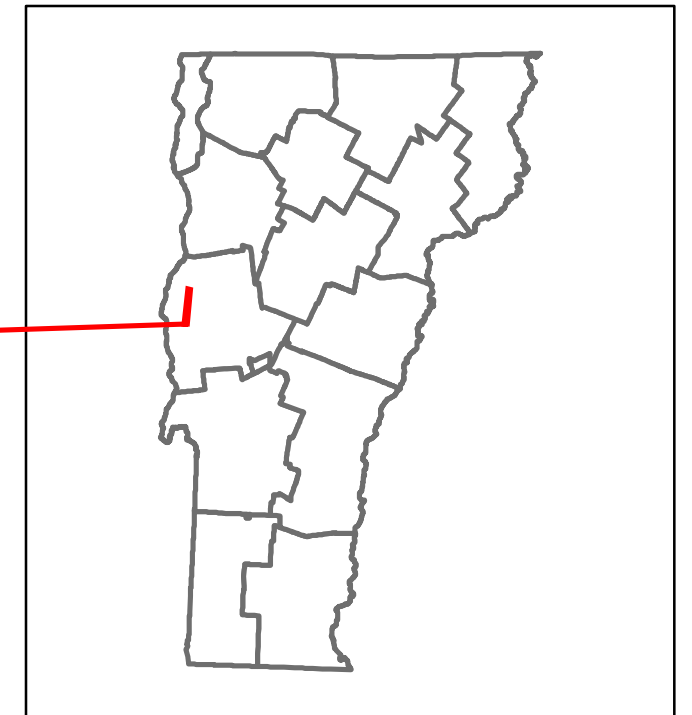


Route Log and Progress Chart

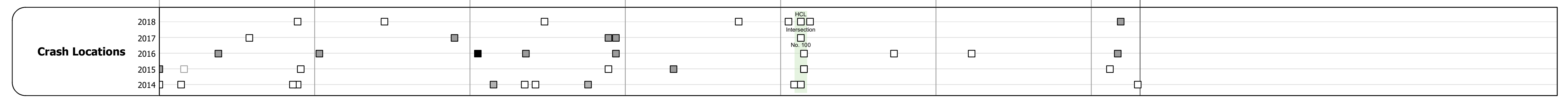
DRAFT

Please Note: Errors and Omissions May Exist.
Contact the VTrans Mapping Section with questions or concerns.

DISTRICT	TOWN	ROUTE
5	ADDISON	VT-22A



Year	Station 0-1	Station 1-2	Station 2-3	Station 3-4	Station 4-5	Station 5-6
2018	3200	3300	3300	3400	3400	5100
2017	3300	3300	3300	3400	3400	5000
2016	3300	3300	3300	3400	3400	4900
2015	3400	3400	3400	3400	3400	4800
2014	3400	3400	3400	3400	3400	4800



STRUCTURE DESCRIPTIONS

<p>Culvert 22: Culvert - 1947 Structure No. 300017002201011 Length: 6' Under Clearance: 6.0' Facility Carried: VT22A Structure Type: CGMPP PLASTIC SLEEVE Features Intersected: BROOK Maintenance: State</p>
<p>Culvert 23: Culvert - 1947 Structure No. 300017002301011 Length: 7' Under Clearance: 7.0' Facility Carried: VT22A Structure Type: CGMPP Features Intersected: BROOK Maintenance: State</p>
<p>Culvert 25: Culvert - 1991 Structure No. 300017002501011 Length: 7' Under Clearance: 6.17 Facility Carried: VT22A Structure Type: CGMPP Features Intersected: CATTLE PASS Maintenance: State</p>
<p>Culvert 26A: Culvert - 1991 Structure No. 300017026A01011 Length: 7' Under Clearance: 6.5' Facility Carried: VT22A Structure Type: CGMPP Features Intersected: CATTLE PASS Maintenance: State</p>

<p>Historic Projects</p> <ul style="list-style-type: none"> Unknown Retreatment Resurface Bituminous Mix Skinny Mix Bituminous Seal 	<p>Functional Class</p> <ul style="list-style-type: none"> 1 - Interstate System 2 - Other Freeways and Expressways 3 - Principal Arterial 4 - Minor Arterial 5 - Major Collector 6 - Minor Collector 	<p>Curves</p> <ul style="list-style-type: none"> Left (degrees) Right (degrees) <p>Grades</p> <ul style="list-style-type: none"> grade up (percent) grade down (percent) 	<p>Traffic Counters</p> <ul style="list-style-type: none"> Continuous (CTC) Weight-In-Motion (WIM) Short-Term, Scheduled Short-Term, Unscheduled 	<p>Crash Locations</p> <ul style="list-style-type: none"> Fatal Injury Property Damage Only Unknown Crash Type <p>High Crash Locations (HCL's)</p> <p>Sections (& Intersections)</p> <p>HCL No. 1 - 100 (1 - 10), 201 - 300 (21 - 30), 401 - 500 (41 - 50), 601 - 700 (51 - 60), 801 - 900 (61 - 70)</p>	<p>Mileage by Functional Class By Sheet</p> <p>017-1 4 - Minor Arterial 6.315</p>	<p>Mileage by Town By Sheet</p> <p>ADDISON - V022A0101 6.315 of 6.315</p>	<p>DISTRICT</p> <p>5</p>	<p>TOWN</p> <p>ADDISON</p>	<p>Date: 12/02/19</p>	<p>ROUTE</p> <p>VT-22A</p> <p>ETE mileage: 32.827 to 39.142</p>
<p>Page Total Mileage: 6.315 mi</p>						<p>Page Total Mileage: 6.315 mi</p>		<p>1 of 1 TWN mileage: 0.0 to 6.315</p>		

For More Information Contact - Vermont Agency of Transportation, Policy, Planning and Intermodal Development Division - Mapping Section, 1 National Life Drive, Montpelier, VT 05633-5001 Telephone: 802-828-2600.