

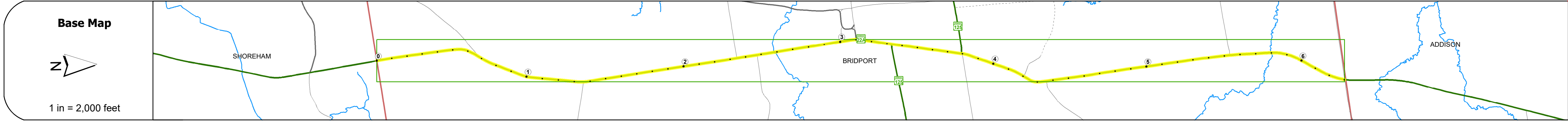
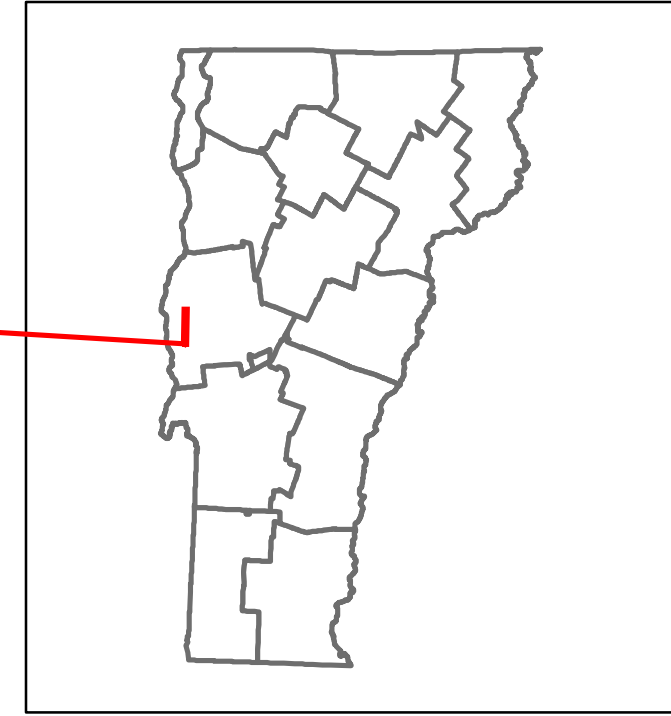


Route Log and Progress Chart

DRAFT

Please Note: Errors and Omissions May Exist.
Contact the VTrans Mapping Section with questions or concerns.

DISTRICT	TOWN	ROUTE
5	BRIDPORT	VT-22A

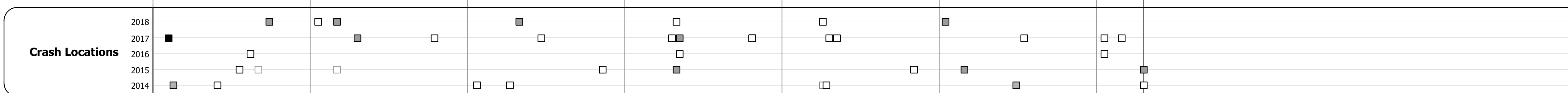





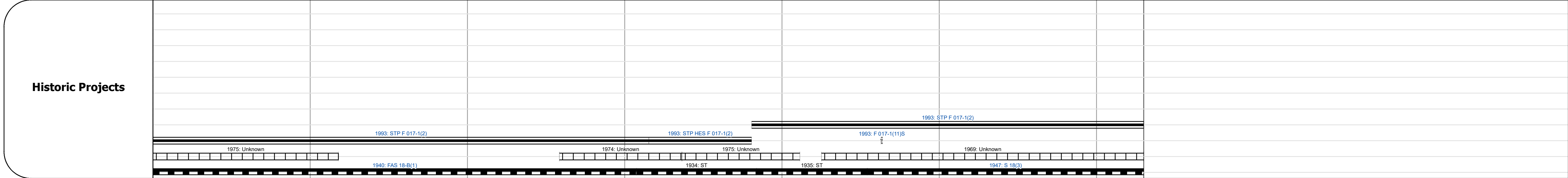

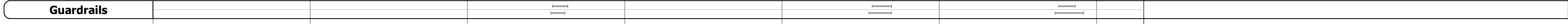
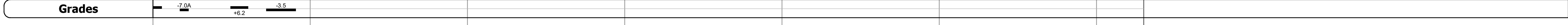
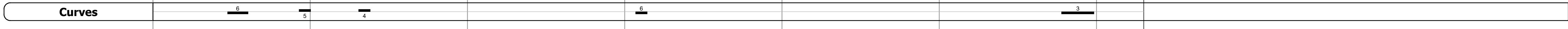
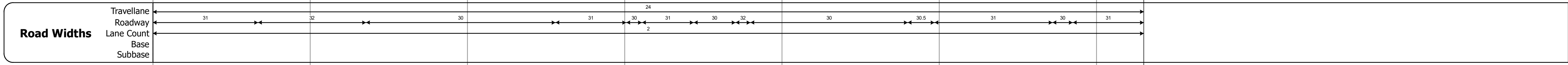


STRUCTURE DESCRIPTIONS

Culvert 18:
Culvert - 1940
Structure No. 300017001801021
Length: 12'
Under Clearance: 6.0'
Facility Carried: VT22A
Structure Type: RC BOX
Features Intersected: BROOK
Maintenance: State

Culvert 19:
Culvert - 1947
Structure No. 300017001901021
Length: 6'
Under Clearance: 5.58'
Facility Carried: VT22A
Structure Type: CGMPP-PLASTIC SLEEVE
Features Intersected: BROOK
Maintenance: State

Culvert 20:
Culvert - 1947
Structure No. 300017002001021
Length: 12'
Under Clearance: 12.0'
Facility Carried: VT22A
Structure Type: CGMPP
Features Intersected: BROOK
Maintenance: State



Historic Projects	Functional Class	Curves	Grades	Traffic Counters	Crash Locations	Mileage by Functional Class By Sheet	Mileage by Town By Sheet
<ul style="list-style-type: none"> Unknown Bituminous Concrete Retreatment Resurface Bituminous Mix Skinny Mix Bituminous Seal 	<ul style="list-style-type: none"> 1 - Interstate System 2 - Other 3 - Principal Arterial 4 - Minor Arterial 5 - Major Collector 6 - Minor Collector 	<ul style="list-style-type: none"> Left Right 	<ul style="list-style-type: none"> grade up grade down 	<ul style="list-style-type: none"> Continuous (CTC) Weight-In-Motion (WIM) Short-Term, Scheduled Short-Term, Unscheduled 	<ul style="list-style-type: none"> Fatal Injury Property Damage Only Unknown Crash Type 	017-1 4 - Minor Arterial 6.301	BRIDPORT - V022A0102 6.301 of 6.301