


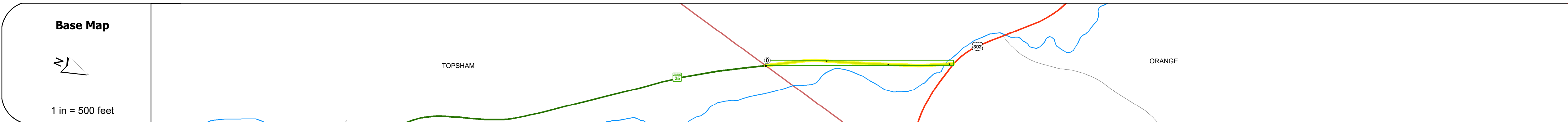
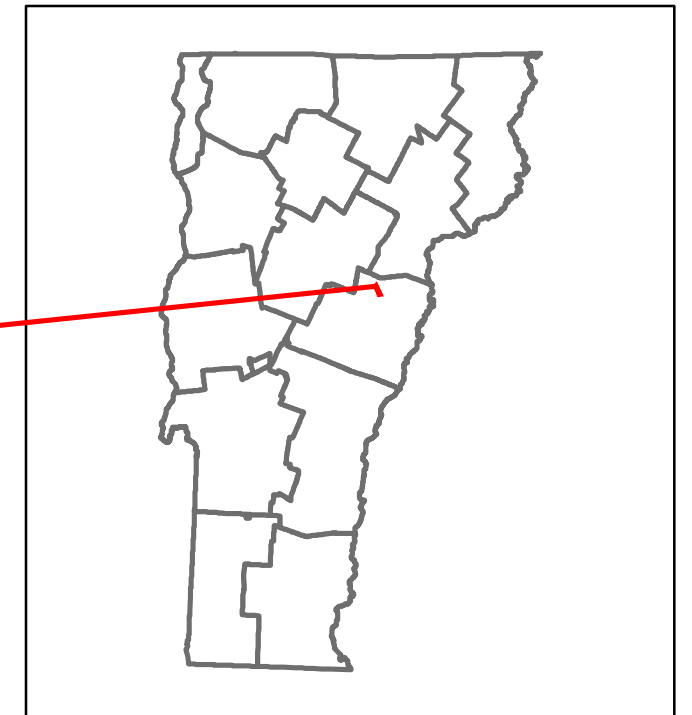


# Route Log and Progress Chart

**DRAFT**

Please Note: Errors and Omissions May Exist.  
Contact the VTrans Mapping Section with questions or concerns.

DISTRICT	TOWN	ROUTE
7	ORANGE	VT-25



## STRUCTURE DESCRIPTIONS

Bridge 24:  
Slab - 1929  
Structure No. 300031002409081  
Length: 21'  
Width: 32.1'  
Under Clearance: 5.0'  
Facility Carried: VT25  
Structure Type: CONCRETE SLAB  
Features Intersected: BROOK  
Surface: Bituminous  
Maintenance: State

<b>Road Widths</b>	Travellane: 22'
	Roadway: 28'
	Lane Count: 2
	Base:
	Subbase:

<b>Curves</b>	4
---------------	---

<b>Grades</b>	+5.3A
---------------	-------

<b>Guardrails</b>	4
-------------------	---

<b>Rumblestrips</b>	
---------------------	--

<b>Historic Projects</b>	<ul style="list-style-type: none"> <li>2009: STP 2213(1)S</li> <li>1985: NMA 2023</li> <li>1983: F 031-18(1)S</li> <li>1977: Unknown</li> <li>1971: Unknown</li> <li>1935: NRS 189</li> </ul>
--------------------------	---

<b>Maintenance Garage</b>	
---------------------------	--

<b>Speed Zone</b>	
-------------------	--

<b>Functional Class</b>	4
-------------------------	---

<b>National Highway System</b>	
--------------------------------	--

<b>Limited Access Highway</b>	
-------------------------------	--

<b>Customer Service Level</b>	Local Connector
-------------------------------	-----------------

<b>Traffic Counters</b>	
-------------------------	--

<b>AADT Counts</b>	2018: 1700 2017: 1700 2016: 1600 2015: 1600 2014: 1600
--------------------	--

<b>Crash Locations</b>	2018: 1 2017: 0 2016: 0 2015: 0 2014: 0
------------------------	---

<b>Historic Projects</b> Unknown, Bituminous Concrete, Retreatment, Resurface, Bituminous Mix, Skiny Mix, Bituminous Seal, Concrete, Gravel, Surface Treated, Plant Mix, Reclaimed Base and Bituminous Concrete	<b>Functional Class</b> 1 - Interstate System, 2 - Other Freeways and Expressways, 3 - Principal Arterial, 4 - Minor Arterial, 5 - Major Collector, 6 - Minor Collector	<b>Curves</b> Left, Right, Grades (degrees), Left, Right, grade up, grade down	<b>Traffic Counters</b> Continuous (CTC), Weigh-In-Motion (WIM), Short-Term, Scheduled, Short-Term, Unscheduled (counter ID)	<b>Crash Locations</b> Fatal, Injury, Property Damage Only, Unknown Crash Type, High Crash Locations (HCL's) Sections (& Intersections)	<b>Mileage by Functional Class By Sheet</b> 031 4 - Minor Arterial 0.306 Page Total Mileage: 0.306 mi	<b>Mileage by Town By Sheet</b> ORANGE - V025-0908 0.306 of 0.306 Page Total Mileage: 0.306 mi	<b>DISTRICT</b> 7	<b>TOWN</b> ORANGE	<b>Date:</b> 12/02/19  <b>1 of 1</b> TWN mileage: 0.0 to 0.306	<b>ROUTE</b> VT-25 ETE mileage: 17.433 to 17.739
--	--	---	---	--	---	--	----------------------	-----------------------	---	--

For More Information Contact - Vermont Agency of Transportation, Policy, Planning and Intermodal Development Division - Mapping Section, 1 National Life Drive, Montpelier, VT 05633-5001 Telephone: 802-828-2600.