



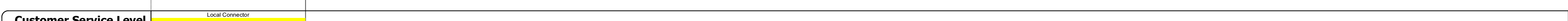










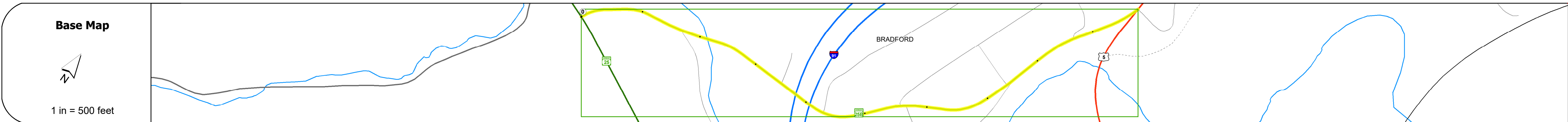
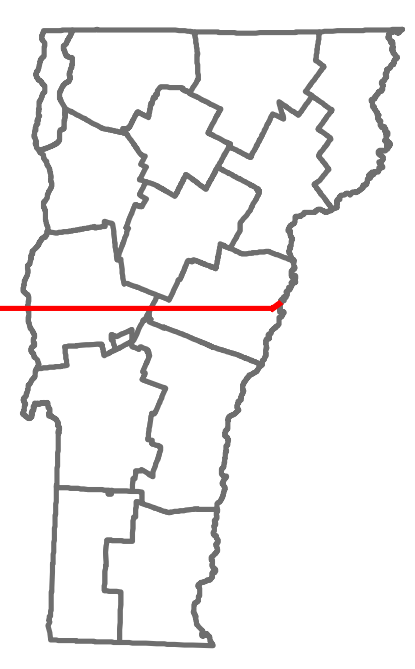


Route Log and Progress Chart

DRAFT

Please Note: Errors and Omissions May Exist.
Contact the VTrans Mapping Section with questions or concerns.

DISTRICT	TOWN	ROUTE
7	BRADFORD	VT-25B



STRUCTURE DESCRIPTIONS

Bridge 1:
Stringer/multi-beam or girder - 2017
Structure No. 200191000109012
Length: 143'
Width: 28.0'
Facility Carried: VT 0025B ALT
Structure Type: CURVED WELDED GIRDER
Features Intersected: WAITS RIVER
Maintenance/Ownership: State

Bridge 2:
Stringer/multi-beam or girder - 1973
Structure No. 200091060509012
Length: 136'
Facility Carried: I 91 ML
Structure Type: WELDED PLATE GIRDER
Features Intersected: I 91 OVER VT 25B

Bridge 2A:
Stringer/multi-beam or girder - 1973
Structure No. 200091060N09012
Length: 136'
Facility Carried: I 91 ML
Structure Type: WELDED PLATE GIRDER
Features Intersected: I 91 OVER VT 25B

Culvert 3:
Culvert
Structure No. 300191000309011
Structure Type: CGMPPA
Features Intersected: BROOK
Maintenance/Ownership: State

Historic Projects Unknown, Retreatment, Resurface, Bituminous Mix, Skiny Mix, Bituminous Seal Bituminous Concrete, Cold Plane and Expressways, Concrete, Reclaimed Base and Bituminous Concrete, Surface Treated Gravel, Plant Mix	Functional Class 1 - Interstate System, 2 - Other Freeways and Expressways, 3 - Principal Arterial, 4 - Minor Arterial, 5 - Major Collector, 6 - Minor Collector	Curves Left (degrees), Right (degrees) Grades (degrees) Left, (degrees) Right (degrees) grade up, (degrees) grade down	Traffic Counters Continuous (CTC), Weigh-In-Motion (WIM), Short-Term, Scheduled, Short-Term, Unscheduled (counter ID)	Crash Locations Fatal, Injury, Property Damage Only, Unknown Crash Type High Crash Locations (HCL's) Sections (& Intersections) HCL No. 1-100 (1-10), 101-200 (11-20), 201-300 (21-30), 301-400 (31-40), 401-800 (41-113)	Mileage by Functional Class By Sheet 0191 5 - Major Collector 0.981		Mileage by Town By Sheet BRADFORD - V025B0901 0.981 of 0.981		DISTRICT 7	TOWN BRADFORD	Date: 12/02/19	ROUTE VT-25B ETE mileage: 0.0 to 0.981
					Page Total Mileage: 0.981 mi		Page Total Mileage: 0.981 mi					

For More Information Contact - Vermont Agency of Transportation, Policy, Planning and Intermodal Development Division - Mapping Section, 1 National Life Drive, Montpelier, VT 05633-5001 Telephone: 802-828-2600.