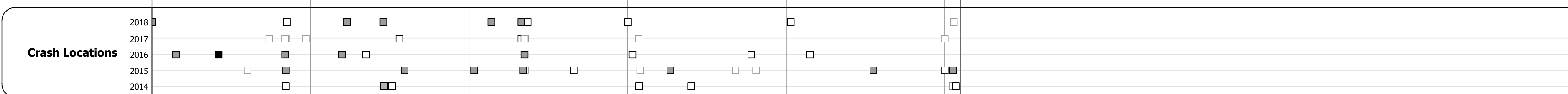
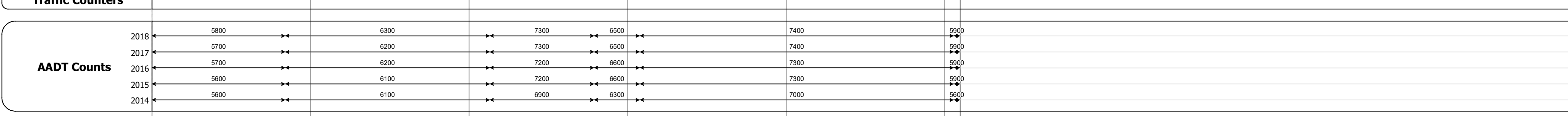
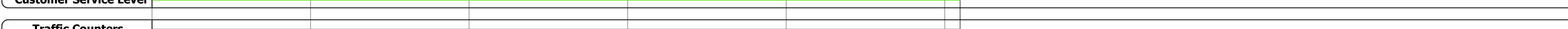






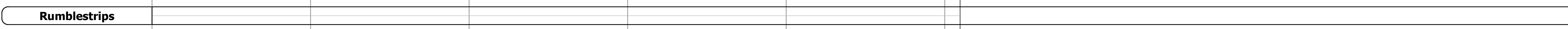


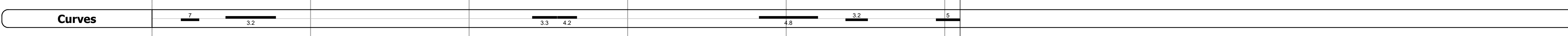
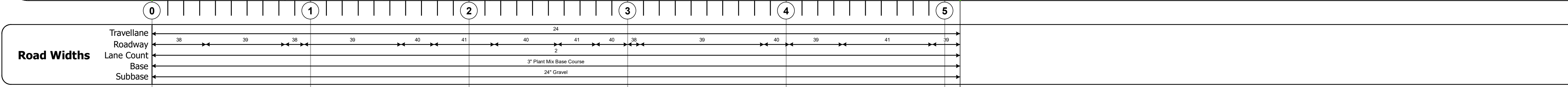
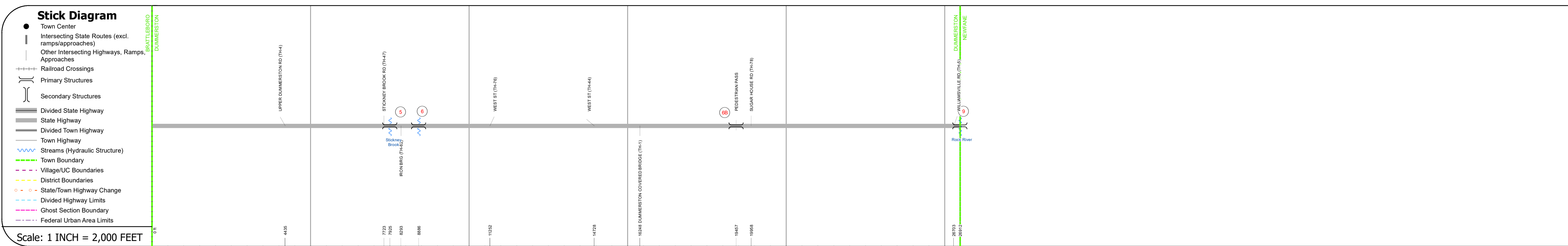
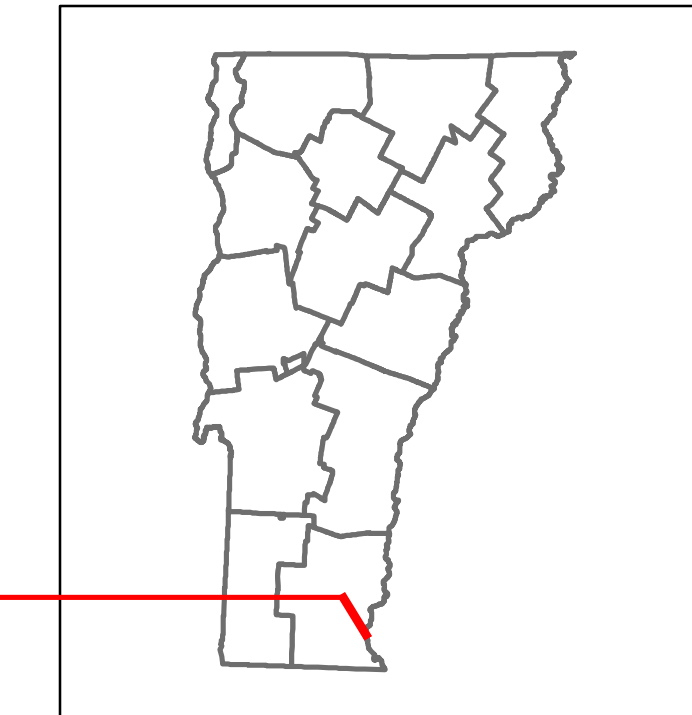


DISTRICT	TOWN	ROUTE
2	DUMMERSTON	VT-30



STRUCTURE DESCRIPTIONS

Bridge 5:
Stringer/multi-beam or girder - 1952
Structure No. 200015000513052
Length: 84'
Width: 31.1'
Facility Carried: VT 30 ML
Structure Type: ROLLED BEAM
Features Intersected: STICKNEY BROOK
Surface: Bituminous
Maintenance/Ownership: State

Culvert 6:
Culvert - 1973
Structure No. 300015000613051
Length: 10'
Under Clearance: 7.0'
Facility Carried: VT30
Structure Type: CGMPPA
Features Intersected: BROOK
Maintenance: State

Culvert 6B:
Culvert - 1973
Structure No. 300015006B13051
Length: 8'
Under Clearance: 8.0'
Facility Carried: VT30
Structure Type: CGMPPA
Features Intersected: PEDESTRIAN PASS
Maintenance: State

Bridge 9:
Stringer/multi-beam or girder - 1972
Structure No. 200015000913052
Length: 155'
Width: 39.0'
Facility Carried: VT 30 ML
Structure Type: WELDED GIRDER
Features Intersected: ROCK RIVER
Surface: Bituminous
Maintenance/Ownership: State

Historic Projects Unknown, Bituminous Concrete, Retreatment, Resurface, Bituminous Mix, Skippy Mix, Bituminous Seal Surface Treated Gravel, Plant Mix, Reclaimed Base and Bituminous Concrete, Concrete	Functional Class 1- Interstate System, 2- Other Freeways and Expressways, 3- Principal Arterial, 4- Minor Arterial, 5- Major Collector, 6- Minor Collector	Curves Left, Right, Grades (degrees), grade up, grade down	Traffic Counters Continuous (CTC), Weigh-In-Motion (WIM), Short-Term, Scheduled, Short-Term, Unscheduled	Crash Locations Fatal, Injury, Property Damage Only, Unknown Crash Type	Mileage by Functional Class By Sheet 015-1 4 - Minor Arterial 5.097	Mileage by Town By Sheet DUMMERSTON - V030-1305 5.097 of 5.097	DISTRICT 2	TOWN DUMMERSTON	Date: 12/02/19	ROUTE VT-30 ETE mileage: 3.58 to 8.677