




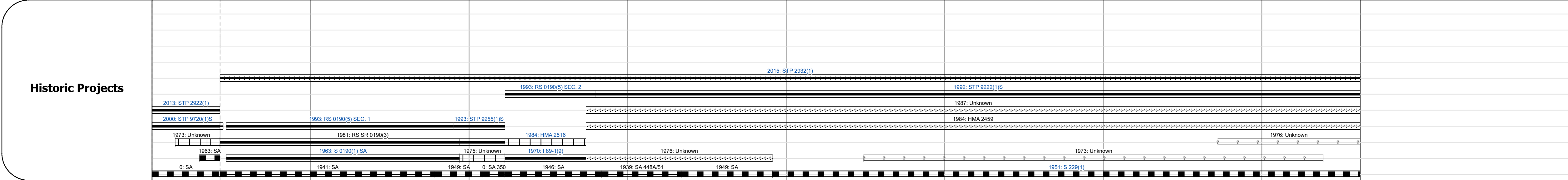




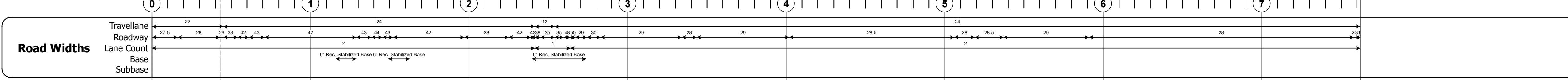
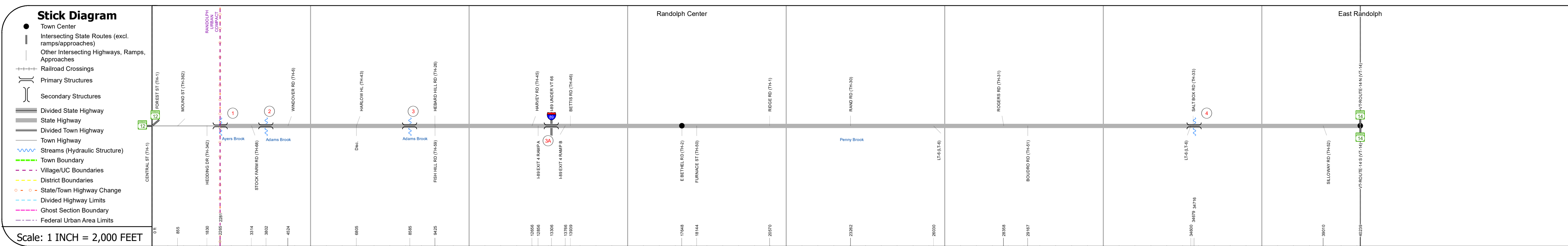
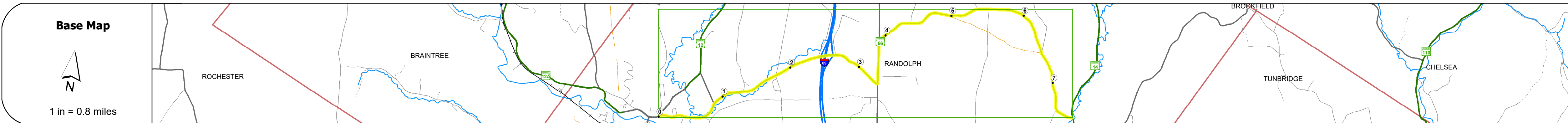
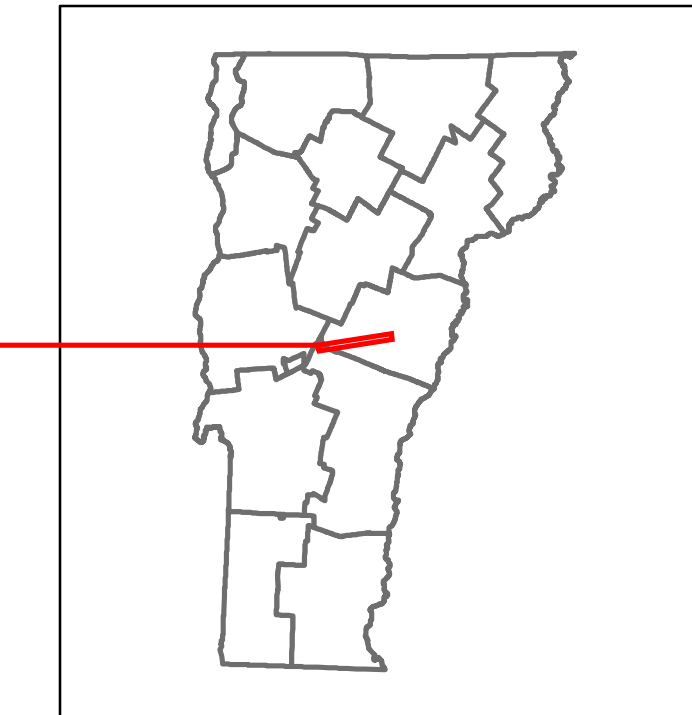


Route Log and Progress Chart

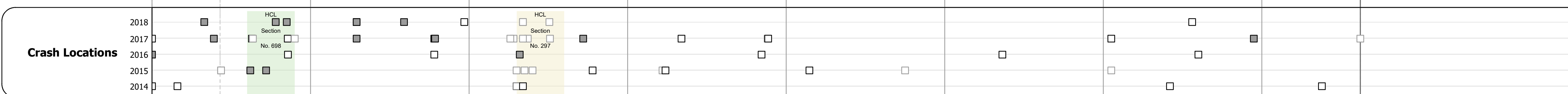
DRAFT

Please Note: Errors and Omissions May Exist.
Contact the VTrans Mapping Section with questions or concerns.

DISTRICT	TOWN	ROUTE
4	RANDOLPH	VT-66



Year	0.00 - 0.25	0.25 - 0.50	0.50 - 0.75	0.75 - 1.00	1.00 - 1.25	1.25 - 1.50	1.50 - 1.75	1.75 - 2.00	2.00 - 2.25	2.25 - 2.50	2.50 - 2.75	2.75 - 3.00
2018	7000	6600	6600	6500	4900	3700	3800	2500				1100
2017	6800	6400	6400	6500	5000	3700	3700	2500				1100
2016	6500	6100	6100	6400	5100	3800	3600	2500				1200
2015	6300	5000	5000	6400	5200	3800	3500	2500				1200
2014	6200	5800	6000	6600	5400	3900	3300	2500				1200



Historic Projects Unknown, Retreatment, Resurface, Bituminous Mix, Skiny Mix, Bituminous Seal, Surface Treated Gravel, Plant Mix, Reclaimed Base and Bituminous Concrete, Concrete	Functional Class 1 - Interstate System, 2 - Other Freeways and Expressways, 3 - Principal Arterial, 4 - Minor Arterial, 5 - Major Collector, 6 - Minor Collector	Curves Left (signed), Right, Grades (signed) grade up, (unsigned) grade down	Traffic Counters Continuous (CTC), Weigh-In-Motion (WIM), Short-Term, Scheduled, Short-Term, Unscheduled	Crash Locations Fatal, Injury, Property Damage Only, Unknown Crash Type, High Crash Locations (HCL's)	Mileage by Functional Class By Sheet 0190 5 - Major collector 7.621	Mileage by Town By Sheet RANDOLPH - V066-0909 7.621 of 7.621	DISTRICT 4	TOWN RANDOLPH	Date: 12/02/19	ROUTE VT-66 ETE mileage: 0.0 to 7.621
--	--	--	--	---	---	--	----------------------	-------------------------	-----------------------	--

For More Information Contact - Vermont Agency of Transportation, Policy, Planning and Intermodal Development Division - Mapping Section, 1 National Life Drive, Montpelier, VT 05633-5001 Telephone: 802-828-2600.