


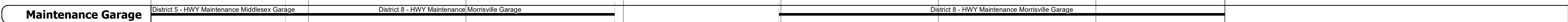



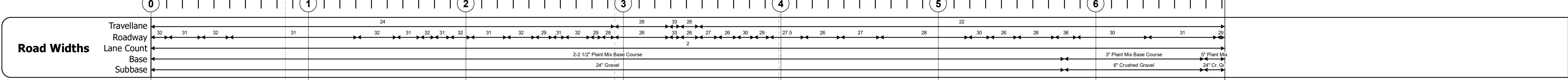
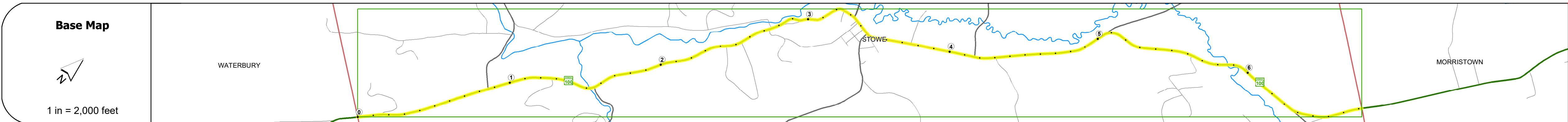
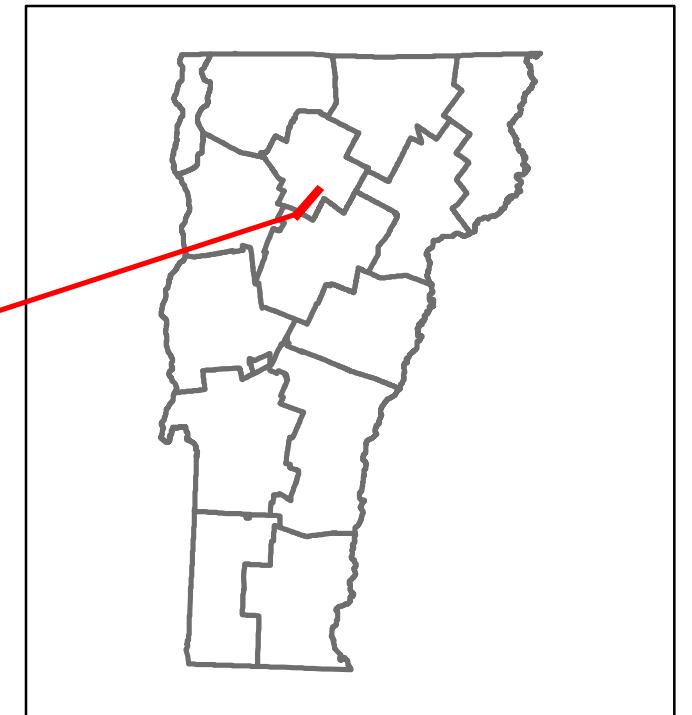
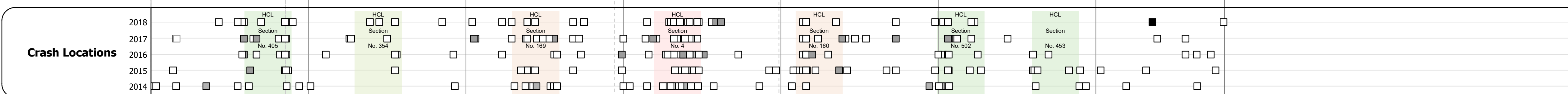


DISTRICT	TOWN	ROUTE
8	STOWE	VT-100



Year	0-1	1-2	2-3	3-4	4-5	5-6	6-7	7-8	8-9	9-10
2018	12100	10300	10400	10600	9600	11000	9700	9300	9300	9300
2017	11300	9900	10300	10600	9600	10900	9400	9300	9300	9300
2016	10600	9500	10300	10500	9500	10900	9200	9200	9200	9200
2015	9800	9100	10200	10500	9500	10800	8900	9200	9200	9200
2014	9700	9000	10300	10600	9500	10700	8800	8800	8800	8800



STRUCTURE DESCRIPTIONS

Culvert 206:
Culvert - 1982
Structure No. 300029020608081
Length: 6'
Under Clearance: 6.0'
Facility Carried: VT100
Structure Type: ACCGMP
Features Intersected: BROOK
Maintenance: State

Bridge 208:
Tee Beam - 2014
Structure No. 200029020808082
Length: 76'
Width: 32.0'
Facility Carried: VT 00100 ML
Structure Type: NEXT T" BEAM
Features Intersected: GOLD BROOK
Maintenance/Ownership: State

Culvert 209A:
Culvert - 2001
Structure No. 300290209A08081
Length: 6'
Under Clearance: 6.0'
Facility Carried: VT100
Structure Type: SEGMENTAL RC BOX
Features Intersected: BROOK
Maintenance: Town

Bridge 210:
Stringer/multi-beam or girder - 1934
Structure No. 200029021008082
Length: 54'
Width: 38.0'
Facility Carried: VT 00100 ML
Structure Type: ROLLED BEAM
Features Intersected: MOSS GLEN BROOK
Surface: Bituminous
Maintenance/Ownership: State

<p>Historic Projects</p> <ul style="list-style-type: none"> Unknown Retreatment Resurface Bituminous Mix Skinny Mix Bituminous Seal 	<p>Functional Class</p> <ul style="list-style-type: none"> 1 - Interstate System 2 - Other Freeways and Expressways 3 - Principal Arterial 4 - Minor Arterial 5 - Major Collector 6 - Minor Collector 	<p>Curves</p> <ul style="list-style-type: none"> Left (degrees) Right (degrees) 	<p>Grades</p> <ul style="list-style-type: none"> Special grade up Special grade down 	<p>Traffic Counters</p> <ul style="list-style-type: none"> Continuous (CTC) Weight-In-Motion (WIM) Short-Term, Scheduled Short-Term, Unscheduled 	<p>Crash Locations</p> <ul style="list-style-type: none"> Fatal Injury Property Damage Only Unknown Crash Type 	<p>Mileage by Functional Class By Sheet</p> <p>029-1 4 - Minor Arterial 6.819</p>	<p>Mileage by Town By Sheet</p> <p>STOWE - v100-0808 6.819 of 6.819</p>	<p>DISTRICT</p> <p>8</p>	<p>TOWN</p> <p>STOWE</p>	<p>Date: 12/02/19</p>	<p>ROUTE</p> <p>VT-100</p> <p>ETE mileage: 148.678 to 155.497</p>
--	--	--	---	---	---	--	--	---------------------------------	---------------------------------	------------------------------	--