

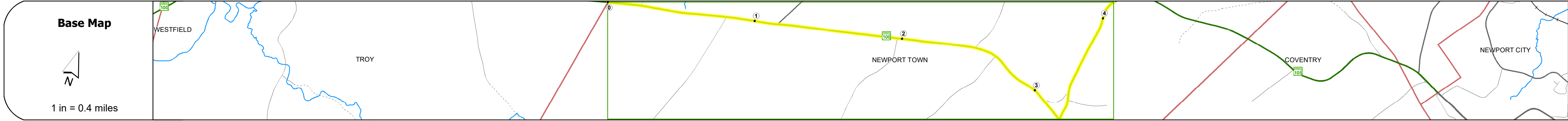
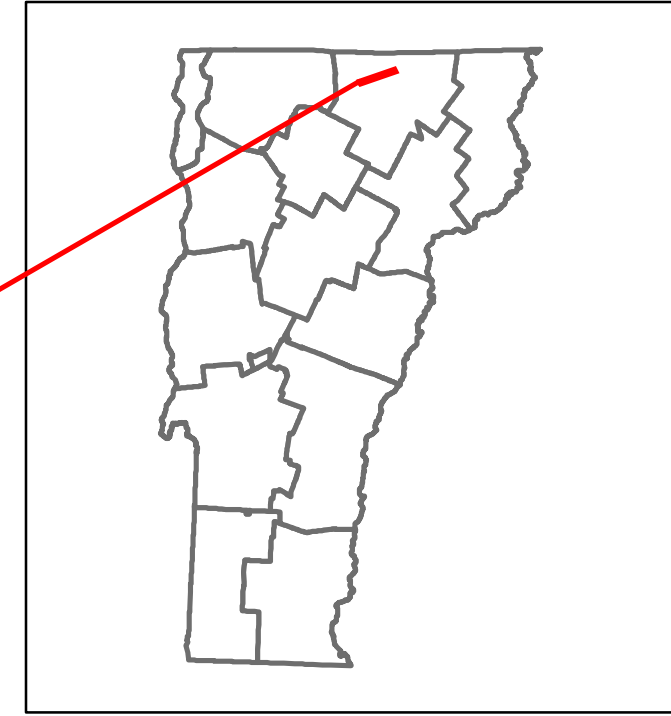


Route Log and Progress Chart

DRAFT

Please Note: Errors and Omissions May Exist.
Contact the VTrans Mapping Section with questions or concerns.

DISTRICT	TOWN	ROUTE
9	NEWPORT TOWN	VT-100



STRUCTURE DESCRIPTIONS

Culvert - 1933
Culvert - 1933
Structure No. 300029025310161
Length: 9'
Under Clearance: 4.0'
Facility Carried: VT100
Structure Type: RC BOX
Features Intersected: BROOK
Maintenance: State

Culvert - 1991
Culvert - 1991
Structure No. 300029025610161
Length: 8'
Under Clearance: 8.0'
Facility Carried: VT100
Structure Type: CGMPP
Features Intersected: STONEY BROOK
Maintenance: State


Travellane	36	22	29	32	29.5	32	34	35	33	35	42
Roadway											
Lane Count											
Base											
Subbase											

Curves			3	5	4	8	50	7.5	9.5	
--------	--	--	---	---	---	---	----	-----	-----	--

Grades	-8.2A	-6.8	+6.7A	-8.0	-5.6A	-8.2A
--------	-------	------	-------	------	-------	-------

Guardrails						
------------	--	--	--	--	--	--

Rumblestrips						
--------------	--	--	--	--	--	--



Maintenance Garage	District 9 - HWY Maintenance Westfield Garage
--------------------	---

Speed Zone	
------------	--

Functional Class	4
------------------	---

National Highway System	
-------------------------	--

Limited Access Highway	
------------------------	--

Customer Service Level	Regional Corridor
------------------------	-------------------

Traffic Counters	
------------------	--

ADT Counts	2018	3100	3200	2700
	2017	3100	3900	2700
	2016	3000	4600	2700
	2015	3000	5300	2700
	2014	3000	4600	2300

Crash Locations	2018					
	2017					
	2016					
	2015					
	2014					

Historic Projects <ul style="list-style-type: none"> Unknown Retreatment Resurface Bituminous Mix Skinny Mix Bituminous Seal 	Functional Class <ul style="list-style-type: none"> 1 - Interstate System 2 - Other Freeways and Expressways 3 - Principal Arterial 4 - Minor Arterial 5 - Major Collector 6 - Minor Collector 	Curves <ul style="list-style-type: none"> Left (degrees) Right 	Grades <ul style="list-style-type: none"> grade up grade down 	Traffic Counters <ul style="list-style-type: none"> Continuous (CTC) Weight-In-Motion (WIM) Short-Term, Scheduled Short-Term, Unscheduled 	Crash Locations <ul style="list-style-type: none"> Fatal Injury Property Damage Only Unknown Crash Type 	Mileage by Functional Class By Sheet 029-2 4 - Minor Arterial 4.133	Mileage by Town By Sheet NEWPORT TOWN - V100-1016 4.133 of 4.133	DISTRICT 9	TOWN NEWPORT TOWN	Date: 12/02/19	ROUTE VT-100 ETE mileage: 191.41 to 195.543
Speed Zones 25 30 35 40 45 50 55 60 65							Page Total Mileage: 4.133 mi		Page Total Mileage: 4.133 mi		

For More Information Contact - Vermont Agency of Transportation, Policy, Planning and Intermodal Development Division - Mapping Section, 1 National Life Drive, Montpelier, VT 05633-5001 Telephone: 802-828-2600.