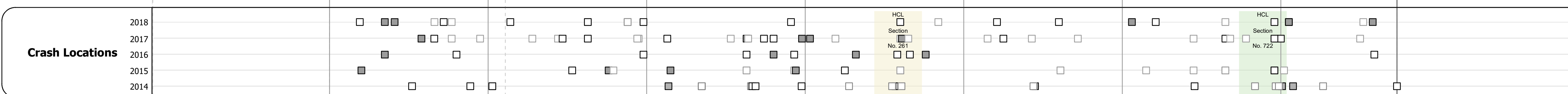
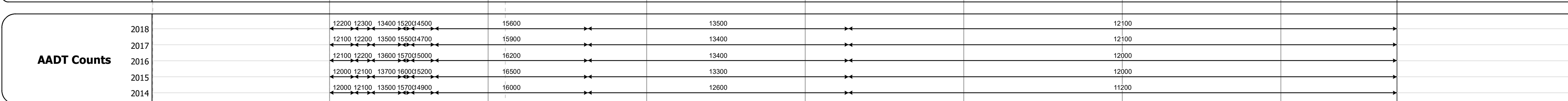



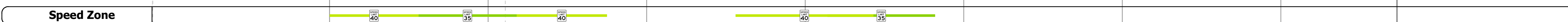
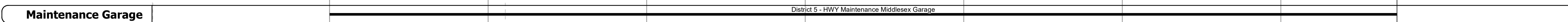



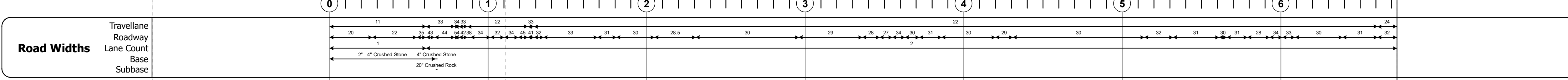
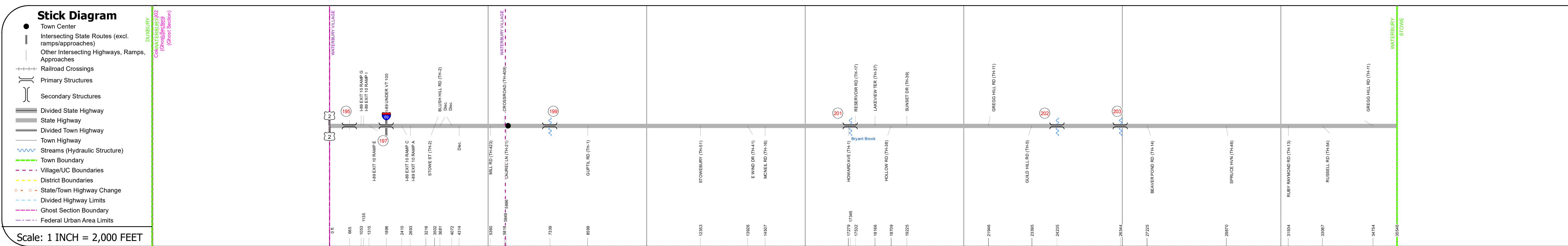
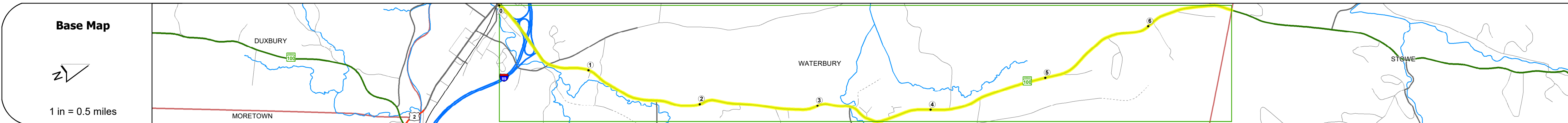
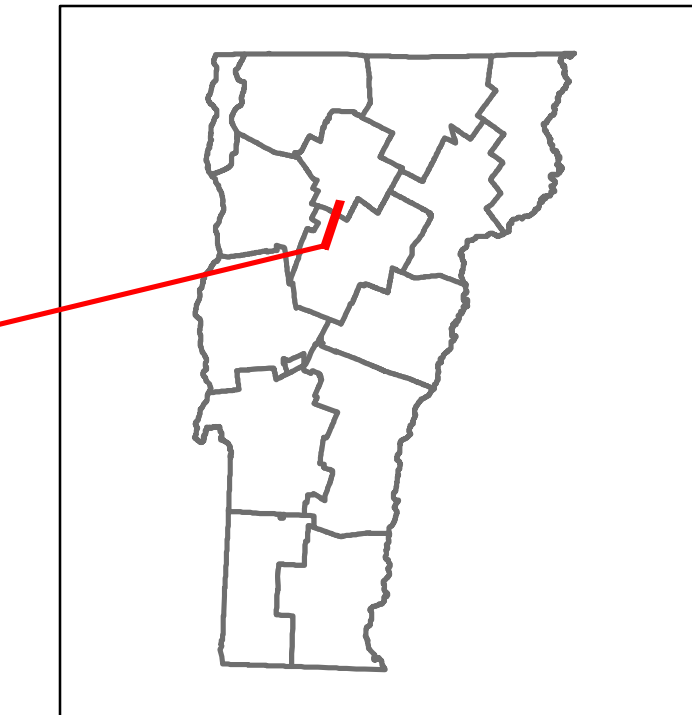


DISTRICT	TOWN	ROUTE
5	WATERBURY	VT-100



STRUCTURE DESCRIPTIONS

Culvert 195:
Culvert - 1960
Structure No. 300029019512181
Length: 6'
Under Clearance: 6.0'
Facility Carried: VT100
Structure Type: SEGMENTAL RC PIPE
Features Intersected: DRAINAGE FOR REC. FIELD
Maintenance: State

Bridge 197:
Stringer/multi-beam or girder - 1960
Structure No. 200013019712182
Length: 244'
Width: 42.3'
Under Clearance: 16.17'
Facility Carried: VT 00100 ML
Structure Type: 4 SPAN ROLLED BEAM
Features Intersected: 1 89 UNDER VT 100
Surface: Bituminous
Maintenance/Ownership: State

Culvert 199:
Culvert - 1932
Structure No. 300029019912181
Length: 8'
Under Clearance: 2.0'
Facility Carried: VT100
Structure Type: RC BOX
Features Intersected: BRYANT BROOK
Maintenance: State

Culvert 201:
Culvert - 1932
Structure No. 300029020112181
Length: 10'
Under Clearance: 8.0'
Facility Carried: VT100
Structure Type: RC BOX
Features Intersected: CATTLE PASS
Maintenance: State

Culvert 202:
Culvert - 1932
Structure No. 300029020212181
Length: 6'
Under Clearance: 6.0'
Facility Carried: VT100
Structure Type: ACCMPP
Features Intersected: CATTLE PASS
Maintenance: State

Culvert 203:
Culvert
Structure No. 300029020312181
Structure Type: ACCMPP
Features Intersected: CATTLE PASS
Maintenance/Ownership: State

Historic Projects <ul style="list-style-type: none"> Unknown Retreatment Resurface Bituminous Mix Skinny Mix Bituminous Seal 	Functional Class <ul style="list-style-type: none"> 1 - Interstate System 2 - Other Freeways and Expressways 3 - Principal Arterial 4 - Minor Arterial 5 - Major Collector 6 - Minor Collector 	Curves <ul style="list-style-type: none"> Left Right 	Grades <ul style="list-style-type: none"> specimen grade up grade down 	Traffic Counters <ul style="list-style-type: none"> Continuous (CTC) Weight-In-Motion (WIM) Short-Term, Scheduled Short-Term, Unscheduled 	Crash Locations <ul style="list-style-type: none"> Fatal Injury Property Damage Only Unknown Crash Type 	Mileage by Functional Class By Sheet 029-1 4 - Minor Arterial 013-4 4 - Minor Arterial 6.365 0.367	Mileage by Town By Sheet WATERBURY - V100-1218 Ghost Section - (US-2, MM 4.931 to 4.899) 6.732 of 6.732	DISTRICT 5	TOWN WATERBURY	Date: 12/02/19	ROUTE VT-100 ETE mileage: 141.946 to 148.678
Speed Zones 25 30 35 40 45 50 55 60 65						Page Total Mileage: 6.732 mi		Page Total Mileage: 6.732 mi		1 of 1 TWN mileage: 0.0 to 6.732	ROUTE VT-100