




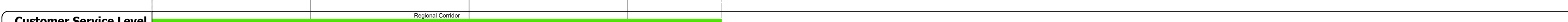










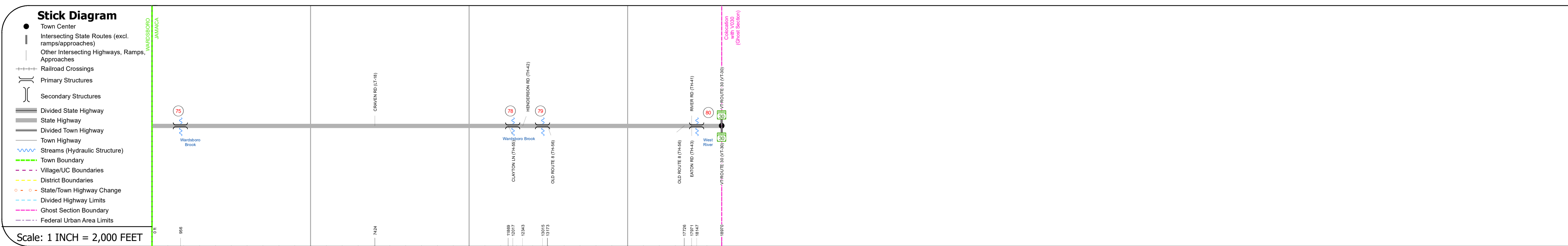
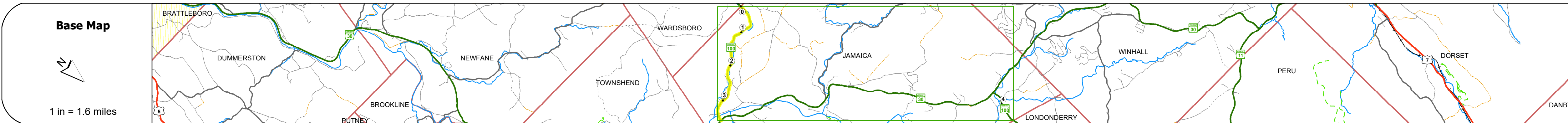
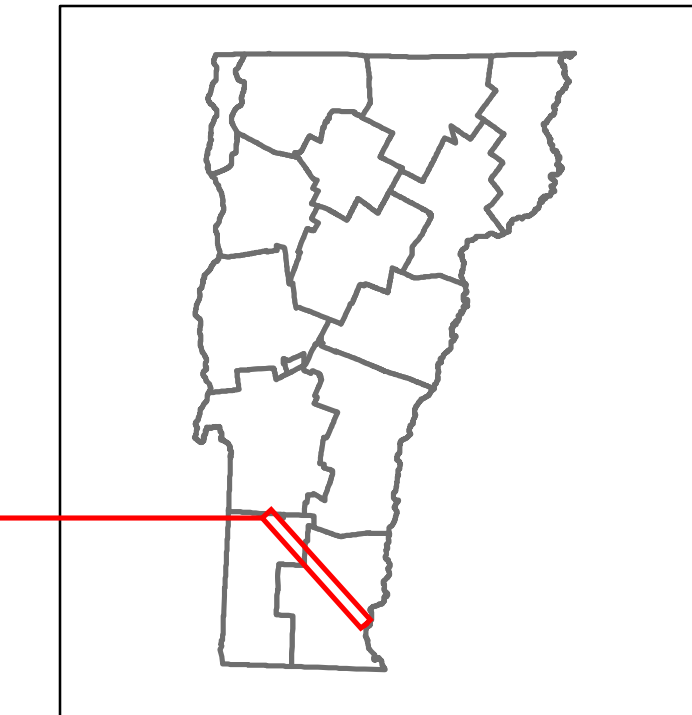


# Route Log and Progress Chart

**DRAFT**

Please Note: Errors and Omissions May Exist.  
Contact the VTrans Mapping Section with questions or concerns.

DISTRICT	TOWN	ROUTE
2	JAMAICA	VT-100



### STRUCTURE DESCRIPTIONS

**Bridge 75:**  
Stringer/multi-beam or girder - 1939  
Structure No. 200013007513092  
Length: 205'  
Width: 33.4'  
Facility Carried: VT 00100 ML  
Structure Type: 3 SPAN CONT WLD GIR  
Features Intersected: WARDSBORO BROOK  
Surface: Bituminous  
Maintenance/Ownership: State

**Bridge 76:**  
Stringer/multi-beam or girder - 2013  
Structure No. 200013007813092  
Length: 170'  
Width: 29.5'  
Facility Carried: VT 00100 ML  
Structure Type: 2 SPAN CONT WLD GIRD  
Features Intersected: WARDSBORO BROOK  
Maintenance/Ownership: State

**Culvert 79:**  
Culvert - 1947  
Structure No. 300013007913091  
Length: 8'  
Under Clearance: 6.0'  
Facility Carried: VT100  
Structure Type: RC BOX  
Features Intersected: BROOK  
Maintenance: State

**Bridge 80:**  
Truss - thru - 2006  
Structure No. 200013008013092  
Length: 267'  
Height: 15.0'  
Width: 32.4'  
Facility Carried: VT 00100 ML  
Structure Type: GALV. THRU TRUSS  
Features Intersected: WEST RIVER  
Surface: Bituminous  
Maintenance/Ownership: State

<b>Historic Projects</b> <ul style="list-style-type: none"> <li>Unknown</li> <li>Bituminous Concrete</li> <li>Retreatment</li> <li>Resurface</li> <li>Bituminous Mix</li> <li>Skinny Mix</li> <li>Bituminous Seal</li> </ul>	<b>Functional Class</b> <ul style="list-style-type: none"> <li>1 - Interstate System</li> <li>2 - Other Freeways and Expressways</li> <li>3 - Principal Arterial</li> <li>4 - Minor Arterial</li> <li>5 - Major Collector</li> <li>6 - Minor Collector</li> </ul>	<b>Curves</b> <ul style="list-style-type: none"> <li>Left</li> <li>Right</li> </ul>	<b>Grades</b> <ul style="list-style-type: none"> <li>grade up</li> <li>grade down</li> </ul>	<b>Traffic Counters</b> <ul style="list-style-type: none"> <li>Continuous (CTC)</li> <li>Weigh-In-Motion (WIM)</li> <li>Short-Term, Scheduled</li> <li>Short-Term, Unscheduled</li> </ul>	<b>Crash Locations</b> <ul style="list-style-type: none"> <li>Fatal</li> <li>Injury</li> <li>Property Damage Only</li> <li>Unknown Crash Type</li> </ul>	<b>Mileage by Functional Class By Sheet</b> 013-2 4 - Minor Arterial -2.729 013-1 4 - Minor Arterial 3.593 <b>Page Total Mileage: 3.593 mi</b>	<b>Mileage by Town By Sheet</b> JAMAICA - v100-1309 3.593 of 4.556 Ghost Section - (VT-30, MM 0.679 to 8.815)	<b>DISTRICT</b> 2	<b>TOWN</b> JAMAICA	<b>Date:</b> 12/02/19	<b>ROUTE</b> VT-100 ETE mileage: 46.079 to 49.672
---	--	--	---	--	---	---	---	----------------------	------------------------	-----------------------	---