

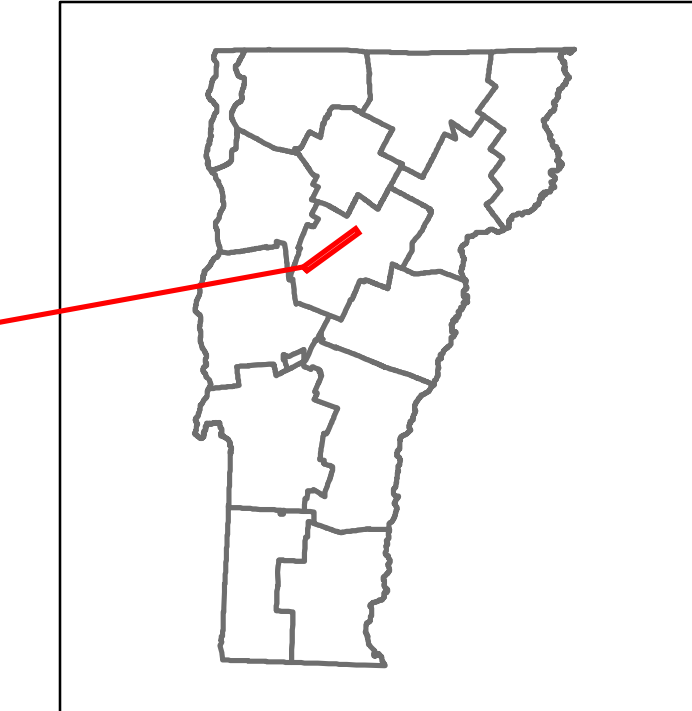


Route Log and Progress Chart

DRAFT

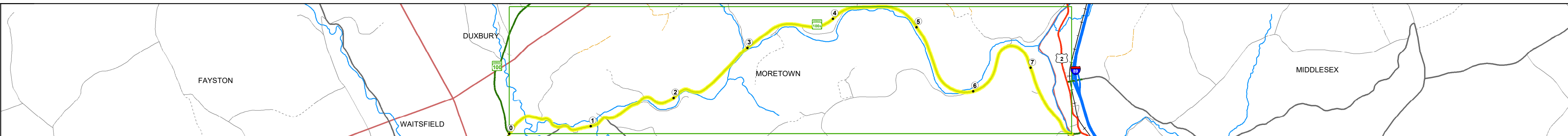
Please Note: Errors and Omissions May Exist.
Contact the VTrans Mapping Section with questions or concerns.

DISTRICT	TOWN	ROUTE
5	MORETOWN	VT-100B



Base Map

1 in = 0.7 miles



Stick Diagram

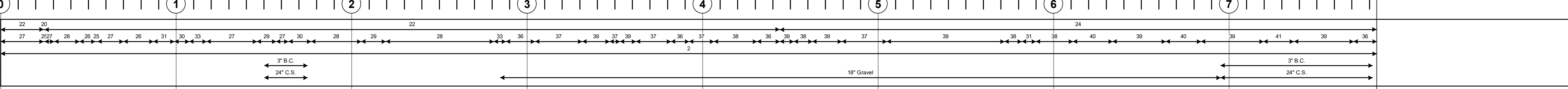
- Town Center
- Intersecting State Routes (excl. ramps/approaches)
- Other Intersecting Highways, Ramps, Approaches
- Railroad Crossings
- Primary Structures
- Secondary Structures
- Divided State Highway
- State Highway
- Divided Town Highway
- Town Highway
- Streams (Hydraulic Structure)
- Town Boundary
- Village/City Boundaries
- District Boundaries
- State/Town Highway Change
- Divided Highway Limits
- Ghost Section Boundary
- Federal Urban Area Limits

Scale: 1 INCH = 2,000 FEET



Road Widths


Travellane
Roadway
Lane Count
Base
Subbase



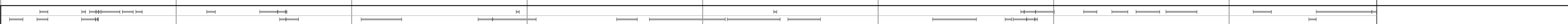
Curves




Grades



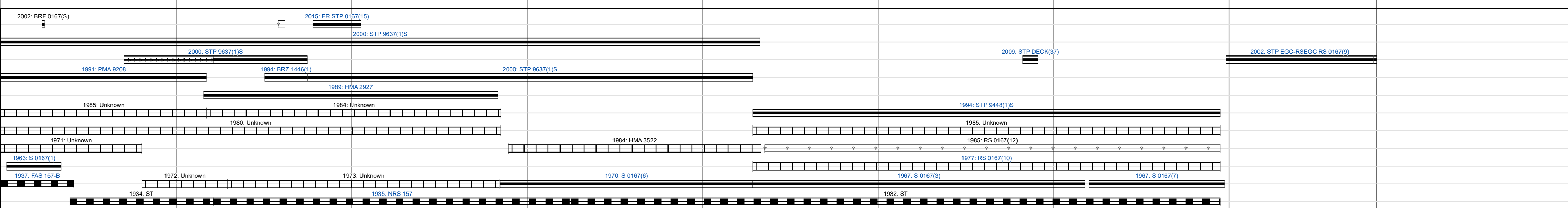
Guardrails




Rumblestrips




Historic Projects



Maintenance Garage




Speed Zone




Functional Class




National Highway System



Limited Access Highway



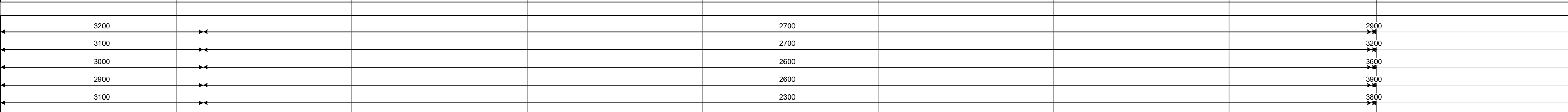
Customer Service Level



Traffic Counters



AADT Counts



Crash Locations



STRUCTURE DESCRIPTIONS

Bridge 1:
Tee Beam - 1927
Structure No. 200167000112122
Length: 29'
Width: 23.9'
Facility Carried: VT 0100B ALT
Structure Type: CONCRETE T-BEAM
Features Intersected: DOWSVILLE BROOK
Surface: Bituminous
Maintenance/Ownership: State

Bridge 2:
Tee Beam - 1928
Structure No. 201212000212121
Length: 65'
Width: 15.6'
Facility Carried: VT 0100B ALT
Structure Type: CONCRETE T-BEAM
Features Intersected: MAD RIVER
Surface: Bituminous
Maintenance/Ownership: State

Bridge 3:
Slab - 1928
Structure No. 300120000312121
Length: 22'
Width: 29.0'
Under Clearance: 11.0'
Facility Carried: VT 100B
Structure Type: CONCRETE SLAB
Features Intersected: BROOK
Surface: Bituminous
Maintenance: State

Bridge 4:
Stringer/multi-beam or girder - 1994
Structure No. 201212000412121
Length: 198'
Width: 28.7'
Facility Carried: VT 0100B ALT
Structure Type: 2 SP CON WLD PLT GIR
Features Intersected: MAD RIVER
Surface: Bituminous
Maintenance/Ownership: State

Culvert 5:
Culvert - 1970
Structure No. 300167000512121
Length: 12'
Under Clearance: 5.0'
Facility Carried: VT 100B
Structure Type: CGMPPA
Features Intersected: WELDER BROOK
Maintenance: State

Culvert 6:
Culvert - 1967
Structure No. 300167000612121
Length: 7'
Under Clearance: 5.0'
Facility Carried: VT 100B
Structure Type: CGMPPA W CONC INVERT
Features Intersected: BROOK
Maintenance: State

Bridge 7:
Stringer/multi-beam or girder - 1967
Structure No. 200167000712122
Length: 307'
Width: 30.0'
Facility Carried: VT 0100B ALT
Structure Type: 2 SPAN WELDED GIRDER
Features Intersected: MAD RIVER
Surface: Concrete
Maintenance/Ownership: State

Bridge 8:
Stringer/multi-beam or girder - 2001
Structure No. 200167000812122
Length: 265'
Width: 39.0'
Facility Carried: VT 0100B ALT
Structure Type: 2SP CONT CURVED GIR
Features Intersected: WINOOSKI RIVER
Surface: Bituminous
Maintenance/Ownership: State

<p>Historic Projects</p> <ul style="list-style-type: none"> Unknown Retreatment Resurface Bituminous Mix Skippy Mix Bituminous Seal <p>Surface Treated</p> <ul style="list-style-type: none"> Gravel Plant Mix Reclaimed Base and Bituminous Concrete Concrete Gravel <p>Functional Class</p> <ul style="list-style-type: none"> 1 - Interstate System 2 - Other Freeways and Expressways 3 - Principal Arterial 4 - Minor Arterial 5 - Major Collector 6 - Minor Collector <p>Speed Zones</p> <ul style="list-style-type: none"> 25 30 35 40 45 50 55 60 65 	<p>Curves</p> <ul style="list-style-type: none"> Left (dogleg) Right <p>Grades</p> <ul style="list-style-type: none"> Up Down grade up grade down <p>Road Widths</p> <p>(ft)</p>	<p>Traffic Counters</p> <ul style="list-style-type: none"> Continuous (CTC) Weigh-In-Motion (WIM) Short-Term, Scheduled Short-Term, Unscheduled <p>AADT</p> <p>(count)</p>	<p>Crash Locations</p> <ul style="list-style-type: none"> Fatal Injury Property Damage Only Unknown Crash Type <p>High Crash Locations (HCL's)</p> <p>Sections (& Intersections)</p> <ul style="list-style-type: none"> 1 - 100 (1 - 10) 101 - 200 (11 - 20) 201 - 300 (21 - 30) 301 - 400 (31 - 40) 401 - 800 (41 - 113) 	<p>Mileage by Functional Class By Sheet</p> <p>0167 5 - Major collector 7.841</p>	<p>Mileage by Town By Sheet</p> <p>MORETOWN - v100b1212 7.841 of 7.841</p>	<p>DISTRICT</p> <p>5</p>	<p>TOWN</p> <p>MORETOWN</p>	<p>Date: 12/02/19</p>	<p>ROUTE</p> <p>VT-100B</p> <p>ETE mileage: 0.0 to 7.841</p>
--	---	--	--	--	---	---------------------------------	------------------------------------	------------------------------	---

Page Total Mileage: 7.841 mi