


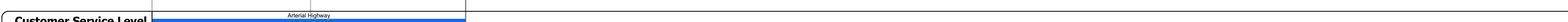










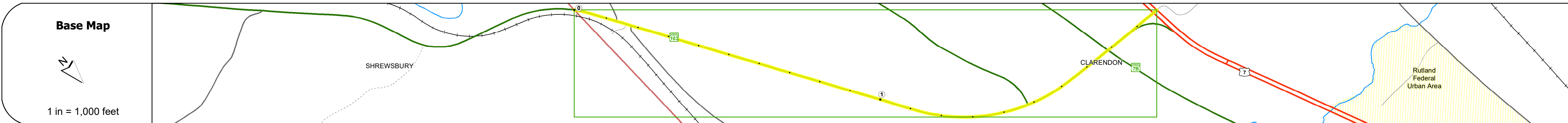
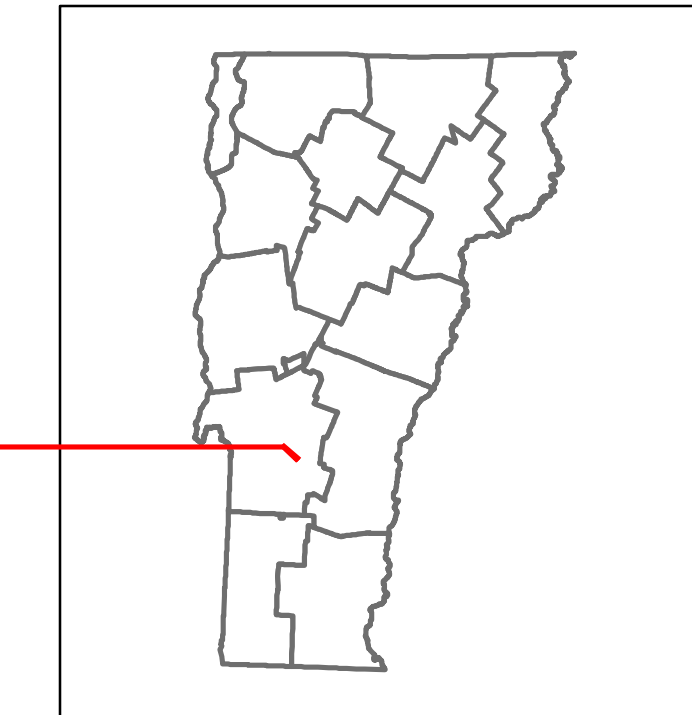


# Route Log and Progress Chart


**DRAFT**

Please Note: Errors and Omissions May Exist.  
Contact the VTrans Mapping Section with questions or concerns.

DISTRICT	TOWN	ROUTE
3	CLARENDON	VT-103



Year	4600	4700	5500	6400
2018	4600	4700	5500	6400
2017	4800	4900	5600	6200
2016	5100	5200	5600	6100
2015	5300	5400	5700	5900
2014	5300	5300	5700	6000



## STRUCTURE DESCRIPTIONS

**Culvert 54:**  
 Culvert - 1957  
 Structure No. 300025005411051  
 Length: 7'  
 Under Clearance: 6.0'  
 Facility Carried: VT103  
 Structure Type: SEGMENTAL RC PIPE  
 Features Intersected: BROOK  
 Maintenance: State

**Culvert 55:**  
 Culvert - 1957  
 Structure No. 300025005511051  
 Length: 7'  
 Under Clearance: 6.0'  
 Facility Carried: VT103  
 Structure Type: SEGMENTAL RC PIPE  
 Features Intersected: CATTLE PASS  
 Maintenance: State

**Culvert 57:**  
 Culvert - 1957  
 Structure No. 300025005711051  
 Length: 7'  
 Under Clearance: 6.0'  
 Facility Carried: VT103  
 Structure Type: SEGMENTAL RC PIPE  
 Features Intersected: CATTLE PASS  
 Maintenance: State

<b>Historic Projects</b> Unknown, Retreatment, Resurface, Bituminous Mix, Skiny Mix, Bituminous Seal Bituminous Concrete, Cold Plane and Bituminous Concrete, Concrete, Gravel, Plant Mix, Reclaimed Base and Bituminous Concrete, Surface Treated Gravel	<b>Functional Class</b> 1 - Interstate System, 2 - Other Freeways and Expressways, 3 - Principal Arterial, 4 - Minor Arterial, 5 - Major Collector, 6 - Minor Collector	<b>Curves</b> Left, Right, Grades (up/down), Road Widths (ft)	<b>Traffic Counters</b> Continuous (CTC), Weigh-In-Motion (WIM), Short-Term, Scheduled, Short-Term, Unscheduled	<b>Crash Locations</b> Fatal, Injury, Property Damage Only, Unknown Crash Type, High Crash Locations (HCL's)	<b>Mileage by Functional Class By Sheet</b> 025 3 - Other Principal Arterial 1.979	<b>Mileage by Town By Sheet</b> CLARENDON - V103-1105 1.979 of 1.979	<b>DISTRICT</b> 3	<b>TOWN</b> CLARENDON	<b>Date:</b> 12/02/19	<b>ROUTE</b> VT-103 ETE mileage: 40.057 to 42.036
Page Total Mileage: 1.979 mi						Page Total Mileage: 1.979 mi				

For More Information Contact - Vermont Agency of Transportation, Policy, Planning and Intermodal Development Division - Mapping Section, 1 National Life Drive, Montpelier, VT 05633-5001 Telephone: 802-828-2600.