

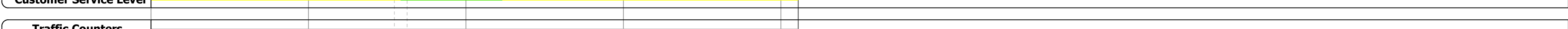





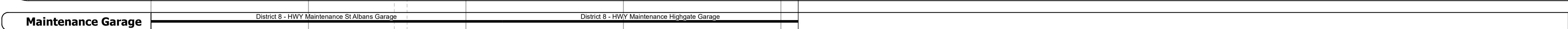
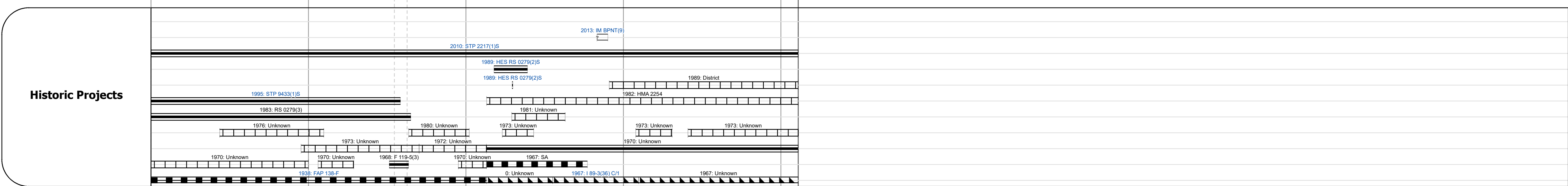
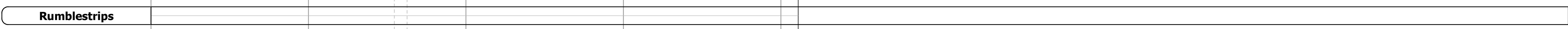
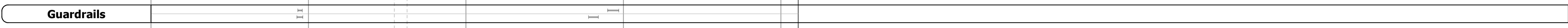
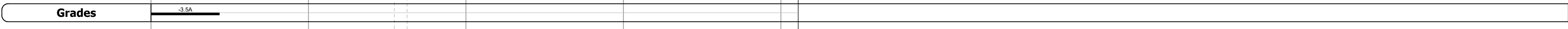
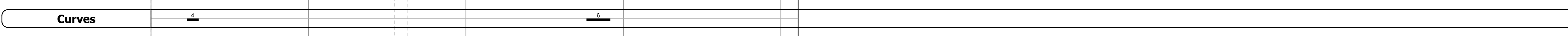
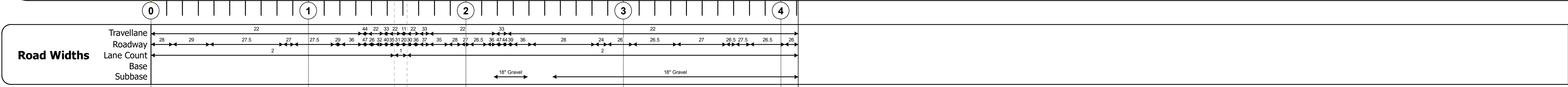
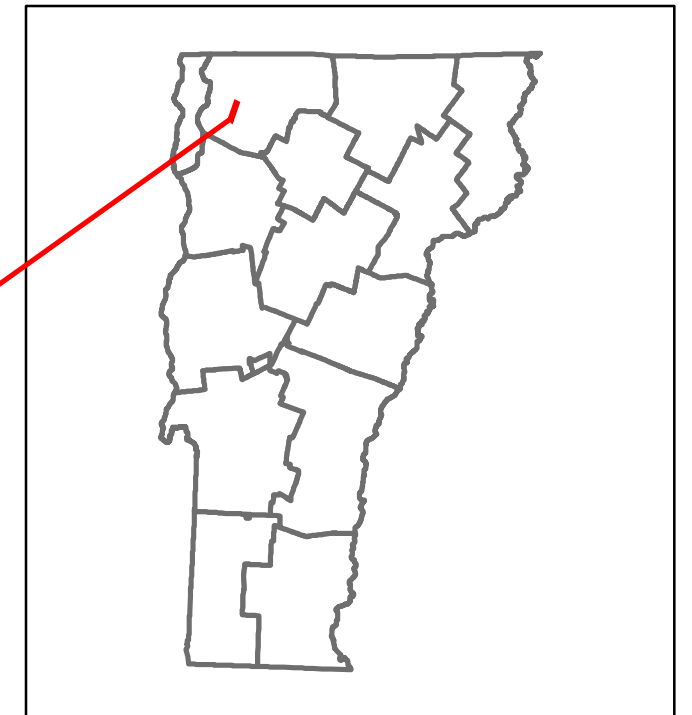


Route Log and Progress Chart

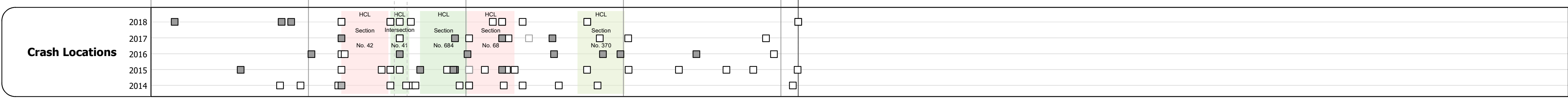
DRAFT

Please Note: Errors and Omissions May Exist.
Contact the VTrans Mapping Section with questions or concerns.

| DISTRICT | TOWN | ROUTE |
|----------|-----------------|--------|
| 8 | ST. ALBANS TOWN | VT-104 |



| Year | Section 42 | Section 45 | Section 68 | Section 370 |
|------|------------|------------|------------|-------------|
| 2018 | 4300 | 11300 | 7100 | 6400 |
| 2017 | 4500 | 10800 | 6900 | 6000 |
| 2016 | 4700 | 10300 | 6700 | 5600 |
| 2015 | 4900 | 9800 | 6500 | 5200 |
| 2014 | 4500 | 9900 | 6600 | 5200 |



STRUCTURE DESCRIPTIONS

Culvert 17:
Culvert - 1927
Structure No. 300279001706131
Length: 8'
Facility Carried: VT104
Structure Type: CONCRETE RIGID FRAME
Features Intersected: BROOK
Maintenance: State

Culvert 19:
Culvert - 2017
Structure No. 300279001906131
Length: 10'
Under Clearance: 5.0'
Facility Carried: VT104
Structure Type: SEGMENTAL RC BOX
Features Intersected: STEVENS BROOK
Maintenance: State

Bridge 20:
Stringer/multi-beam or girder - 1967
Structure No. 200279002006132
Length: 360'
Width: 24.0'
Under Clearance: 16.82'
Facility Carried: VT 00104 ML
Structure Type: 5 SPAN ROLLED BEAM
Features Intersected: 1.89 UNDER VT 104
Surface: Bituminous
Maintenance/Ownership: State

| | | | | | | | | | | | |
|--|--|--|---|--|---|---|---|----------------------|--------------------------------|-----------------------|---|
| Historic Projects <ul style="list-style-type: none"> Unknown Retreatment Resurface Bituminous Mix Skinny Mix Bituminous Seal | Functional Class <ul style="list-style-type: none"> 1 - Interstate System 2 - Other Freeways and Expressways 3 - Principal Arterial 4 - Minor Arterial 5 - Major Collector 6 - Minor Collector | Curves <ul style="list-style-type: none"> Left Right | Grades <ul style="list-style-type: none"> grade up grade down | Traffic Counters <ul style="list-style-type: none"> Continuous (CTC) Weigh-In-Motion (WIM) Short-Term, Scheduled Short-Term, Unscheduled | Crash Locations <ul style="list-style-type: none"> Fatal Property Damage Only Injury Unknown Crash Type | Mileage by Functional Class By Sheet 0279 5 - Major Collector 4.110 | Mileage by Town By Sheet ST. ALBANS TOWN - v104-0613 4.11 of 4.11 | DISTRICT 8 | TOWN ST. ALBANS TOWN | Date: 12/02/19 | ROUTE VT-104 ETE mileage: 16.393 to 20.503 |
|--|--|--|---|--|---|---|---|----------------------|--------------------------------|-----------------------|---|