

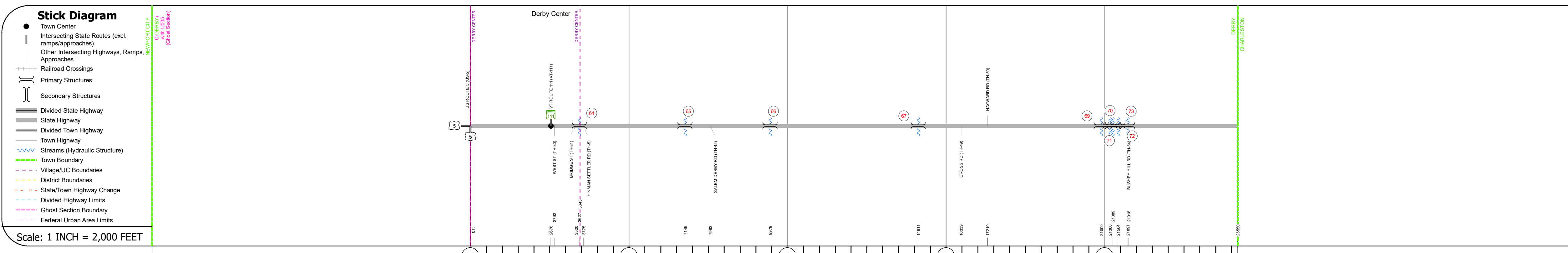
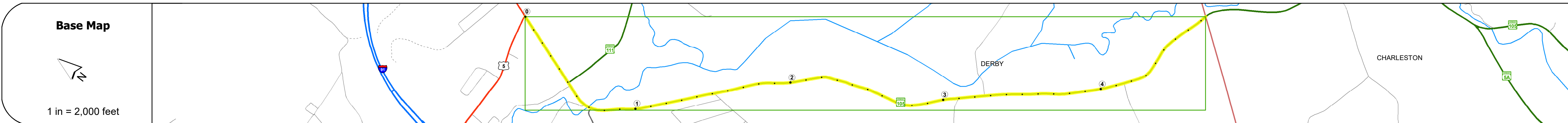
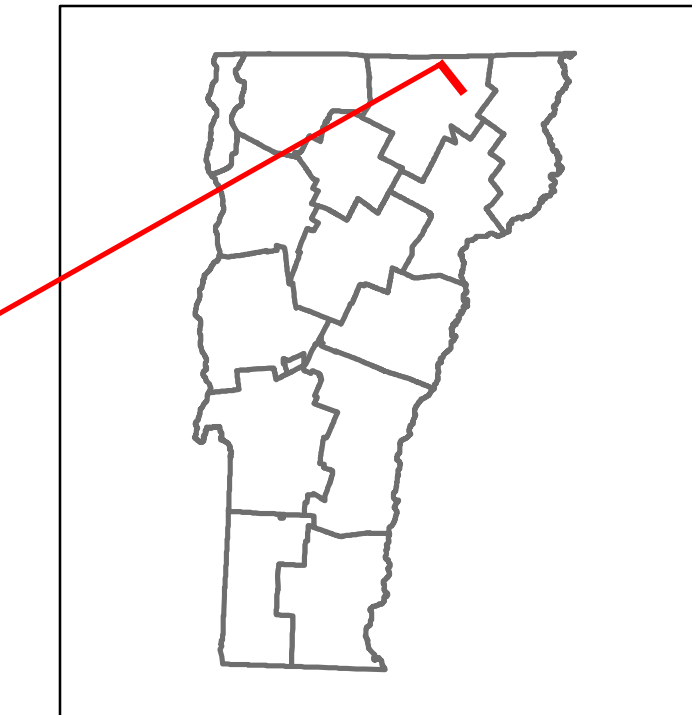


Route Log and Progress Chart

DRAFT

Please Note: Errors and Omissions May Exist.
Contact the VTrans Mapping Section with questions or concerns.

DISTRICT	TOWN	ROUTE
9	DERBY	VT-105



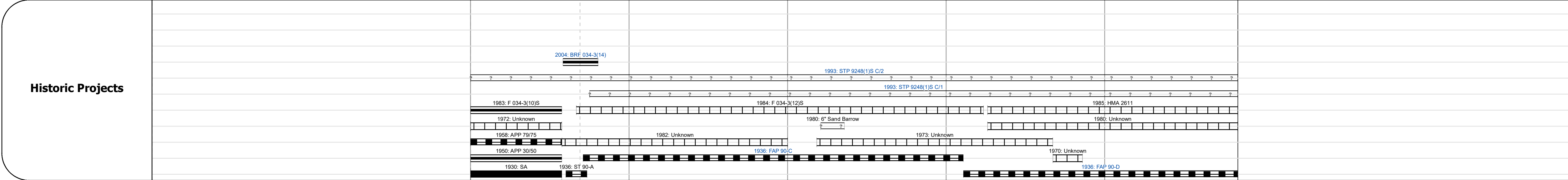
Road Widths	Travellane	Roadway	Lane Count	Base	Subbase
	32	31	26	34	23
	26	29	2	26	

Curves	5.5	3	8	6	3	5	5	8	5
--------	-----	---	---	---	---	---	---	---	---

Grades	-11.3	+8.0A	+4.3A	-3.2A
--------	-------	-------	-------	-------

Guardrails	14	14	14	14	14
------------	----	----	----	----	----

Rumblestrips	14	14	14	14	14
--------------	----	----	----	----	----



Maintenance Garage	District 9 - HWY Maintenance Derby Garage
--------------------	---

Speed Zone	35	20
------------	----	----

Functional Class	4
------------------	---


National Highway System	
-------------------------	--

Limited Access Highway	
------------------------	--

Customer Service Level	Regional Corridor
------------------------	-------------------

Traffic Counters	
------------------	--

ADT	2018	2017	2016	2015	2014
	6100	4100	4000	3800	2500
	6200	4100	4000	3800	2500
	6400	4000	3900	3800	2600
	6500	4000	3800	3800	2600
	6500	4200	3900	3800	2600



STRUCTURE DESCRIPTIONS

Bridge 64:
Stringer/multi-beam or girder - 2002
Structure No. 200034006410072
Length: 146'
Width: 35.7'
Facility Carried: VT 00105 ML
Structure Type: CURVED WLD PL GIRDER
Features Intersected: CLYDE RIVER
Surface: Bituminous
Maintenance/Ownership: State

Culvert 65:
Culvert - 1936
Structure No. 300034006510071
Length: 8'
Under Clearance: 6.0'
Facility Carried: VT105
Structure Type: RC BOX W/ CGMPP
Features Intersected: BROOK
Maintenance: State

Culvert 66:
Culvert - 1924
Structure No. 300034006610071
Length: 11'
Under Clearance: 4.0'
Facility Carried: VT105
Structure Type: RC BOX
Features Intersected: BROOK
Maintenance: State

Bridge 67:
Slab - 1924
Structure No. 300034006710071
Length: 16'
Width: 30.6'
Under Clearance: 6.0'
Facility Carried: VT105
Structure Type: CONCRETE SLAB
Features Intersected: BROOK
Surface: Bituminous
Maintenance: State

Culvert 69:
Culvert - 1927
Structure No. 300034006910071
Length: 14'
Under Clearance: 3.0'
Facility Carried: VT105
Structure Type: RC BOX
Features Intersected: BROOK
Maintenance: State

Culvert 70:
Culvert - 1927
Structure No. 300034007010071
Length: 10'
Under Clearance: 2.0'
Facility Carried: VT105
Structure Type: RC BOX
Features Intersected: SWAMP
Maintenance: State

Culvert 71:
Culvert - 1927
Structure No. 300034007110071
Length: 8'
Under Clearance: 2.0'
Facility Carried: VT105
Structure Type: RC BOX
Features Intersected: SWAMP
Maintenance: State

Culvert 72:
Culvert - 1927
Structure No. 300034007210071
Length: 9'
Under Clearance: 2.0'
Facility Carried: VT105
Structure Type: RC BOX
Features Intersected: SWAMP
Maintenance: State

Bridge 73:
Slab - 1927
Structure No. 300034007310071
Length: 13'
Width: 31.0'
Under Clearance: 3.0'
Facility Carried: VT105
Structure Type: CONCRETE SLAB
Features Intersected: BROOK
Surface: Bituminous
Maintenance: State

Historic Projects <ul style="list-style-type: none"> Unknown Retreatment Resurface Bituminous Mix Skippy Mix Bituminous Seal 	Functional Class <ul style="list-style-type: none"> 1 - Interstate System 2 - Other 3 - Principal Arterial 4 - Minor Arterial 5 - Major Collector 6 - Minor Collector 	Curves <ul style="list-style-type: none"> Left Right 	Grades <ul style="list-style-type: none"> Special grade up Special grade down 	Traffic Counters <ul style="list-style-type: none"> Continuous (CTC) Weight-In-Motion (WIM) Short-Term, Scheduled Short-Term, Unscheduled 	Crash Locations <ul style="list-style-type: none"> Fatal Injury Property Damage Only Unknown Crash Type 	Mileage by Functional Class By Sheet 034-3 4 - minor Arterial 4.839	Mileage by Town By Sheet DERBY - VT105-1007 Ghost Section - (US-5, MM 0.000 to 2.009) 4.839 of 4.839	DISTRICT 9	TOWN DERBY	Date: 12/03/19	ROUTE VT-105 ETE mileage: 57.671 to 62.51
--	---	--	---	---	---	---	---	----------------------	----------------------	-----------------------	--