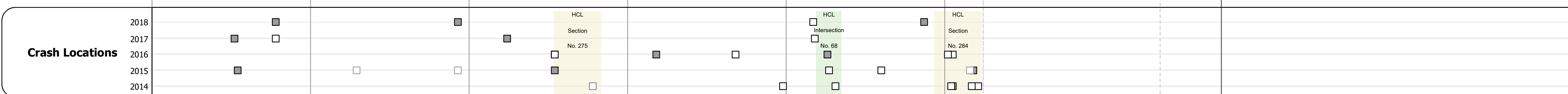




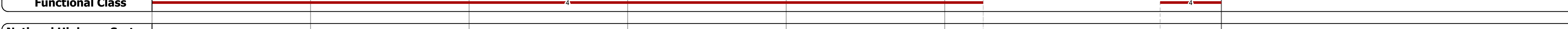


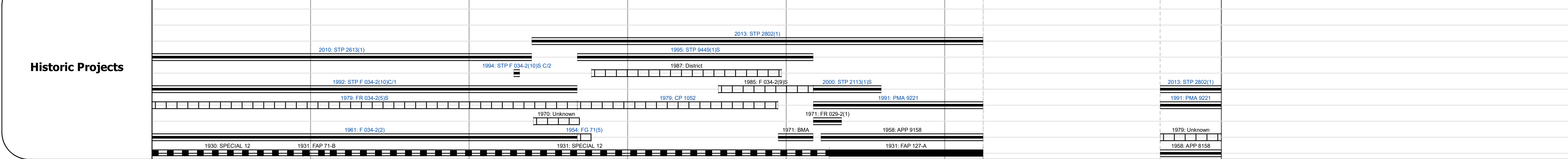
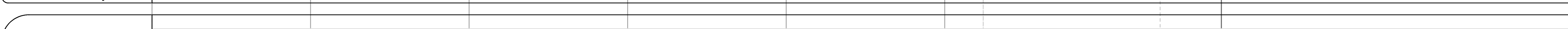


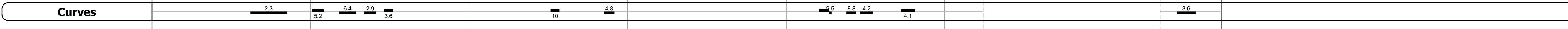
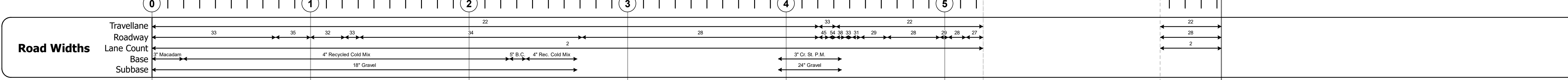
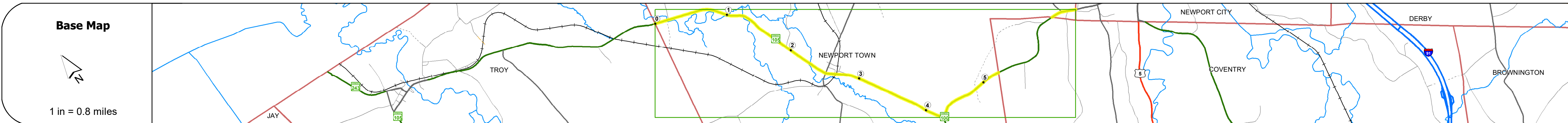
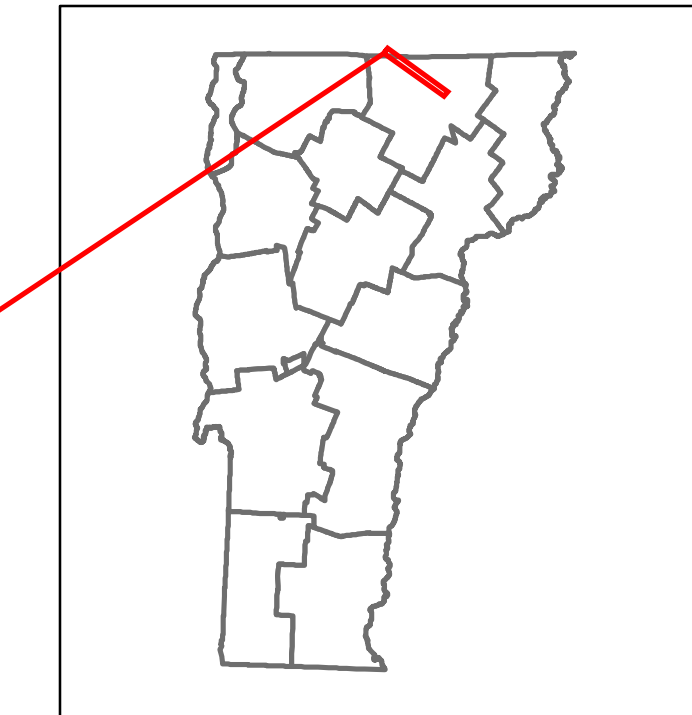


DISTRICT	TOWN	ROUTE
9	NEWPORT TOWN	VT-105



STRUCTURE DESCRIPTIONS

Bridge 57:
Stringer/multi-beam or girder - 1961
Structure No. 200034005710162
Length: 54'
Width: 33.3'
Facility Carried: VT 00105 ML
Structure Type: ROLLED BEAM
Features Intersected: MUD CREEK
Surface: Bituminous
Maintenance/Ownership: State

Culvert 57A:
Culvert - 1961
Structure No. 300034057A10161
Length: 6'
Under Clearance: 3.58'
Facility Carried: VT105
Structure Type: ACCMPPA
Features Intersected: BROOK
Maintenance: State

Bridge 58:
Stringer/multi-beam or girder - 1961
Structure No. 200034005810162
Length: 99'
Width: 31.5'
Facility Carried: VT 00105 ML
Structure Type: ROLLED BEAM
Features Intersected: MUD CREEK
Surface: Bituminous
Maintenance/Ownership: State

Bridge 59:
Slab - 1961
Structure No. 200034005910162
Length: 33'
Width: 32.7'
Facility Carried: VT 00105 ML
Structure Type: CONCRETE SLAB
Features Intersected: MUD CREEK
Surface: Bituminous
Maintenance/Ownership: State

Culvert 60:
Culvert - 1994
Structure No. 300034006010161
Length: 15'
Under Clearance: 11.0'
Facility Carried: VT105
Structure Type: SEGMENTAL RC BOX
Features Intersected: MUD CREEK
Maintenance: State

Bridge 61:
Girder and floorbeam system - 1954
Structure No. 200034006110162
Length: 64'
Facility Carried: RAILROAD
Structure Type: RIVETED GIRDER
Features Intersected: MAINE/MONTRL/ATLANTIC RR

Culvert 62:
Culvert - 1928
Structure No. 300034006210161
Length: 12'
Under Clearance: 10.0'
Facility Carried: VT 105
Structure Type: RC BOX
Features Intersected: BROOK
Maintenance: State

For More Information Contact - Vermont Agency of Transportation, Policy, Planning and Intermodal Development Division - Mapping Section, 1 National Life Drive, Montpelier, VT 05633-5001 Telephone: 802-828-2600.