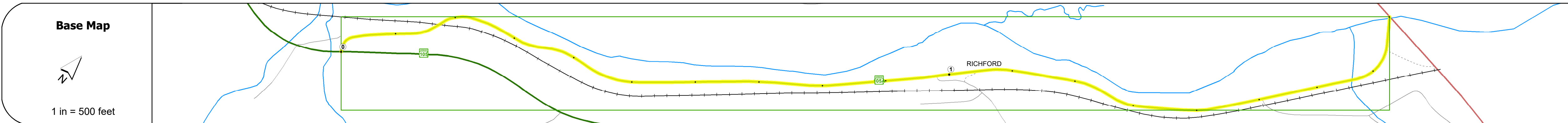
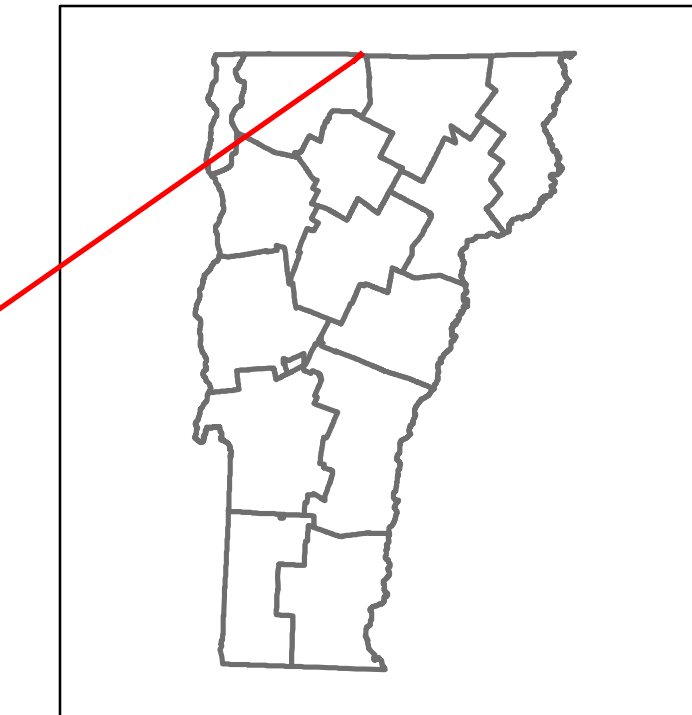






DISTRICT	TOWN	ROUTE
8	RICHFORD	VT-105A



Road Widths	Travellane: 20
Roadway: 24	
Lane Count: 2	
Base	
Subbase	



Historic Projects	<ul style="list-style-type: none"> 1991: PMA 9219 1984: HMA 2540 1979: Unknown 1972: Unknown 1933: FAP E 137-L 1932: E 137-A
--------------------------	--

Maintenance Garage	District 8 - HWY Maintenance Enosburg Garage
---------------------------	--

Speed Zone	
-------------------	--

Functional Class	6
-------------------------	---

National Highway System	
--------------------------------	--

Limited Access Highway	
-------------------------------	--

Customer Service Level	Local Connector
-------------------------------	-----------------

Traffic Counters	
-------------------------	--

AADT	2018: 220	220
2017: 220	220	
2016: 210	210	
2015: 210	210	
2014: 210	210	

Crash Locations	2018	
2017		
2016		
2015		
2014		

STRUCTURE DESCRIPTIONS

Bridge 1:
Stringer/multi-beam or girder - 1916
Structure No. 200611000106111
Length: 43'
Facility Carried: RAILROAD
Structure Type: TWO RIVETED GIRDER
Features Intersected: MAINE/MONTRL/ATLANTIC RR

Bridge 2:
Tee Beam - 1930
Structure No. 200611000206111
Length: 86'
Width: 20.9'
Facility Carried: VT 0105A ALT
Structure Type: CONCRETE T-BEAM
Features Intersected: LUCAS BROOK
Surface: Bituminous
Maintenance/Ownership: State

Bridge 3:
Truss - thru - 1929
Structure No. 200611000306111
Length: 205'
Height: 15.0'
Width: 21.4'
Weight Limit: 5
Facility Carried: VT 0105A ALT
Structure Type: STEEL THRU TRUSS
Features Intersected: MISSISSQUOI RIVER
1
Surface: Bituminous
Maintenance/Ownership: State

Historic Projects <ul style="list-style-type: none"> Unknown Bituminous Concrete Retreatment Resurface Bituminous Mix Skinny Seal Gravel Surface Treated Gravel Plant Mix Reclaimed Base and Bituminous Concrete 	Functional Class <ul style="list-style-type: none"> 1 - Interstate System 2 - Other Freeways and Expressways 3 - Principal Arterial 4 - Minor Arterial 5 - Major Collector 6 - Minor Collector 	Curves <ul style="list-style-type: none"> Left (degrees) Right (degrees) 	Grades <ul style="list-style-type: none"> grade up (percent) grade down (percent) 	Traffic Counters <ul style="list-style-type: none"> Continuous (CTC) Weight-In-Motion (WIM) Short-Term, Scheduled (counter ID) Short-Term, Unscheduled 	Crash Locations <ul style="list-style-type: none"> Fatal Injury Property Damage Only Unknown Crash Type 	High Crash Locations (HCL's) <ul style="list-style-type: none"> Sections (& Intersections) HCL No. 1-100 (1-10) 101-200 (11-20) 201-300 (21-30) 301-400 (31-40) 401-800 (41-113) 	Mileage by Functional Class By Sheet 0814 6 - minor collector 1.799	Mileage by Town By Sheet RICHFORD - V105A0611 1.799 of 1.799	DISTRICT 8	TOWN RICHFORD	Date: 12/03/19	ROUTE VT-105A ETE mileage: 0.0 to 1.799
Indicated plans available - http://vtransmap01.ad.state.vt.us/tp/dpr/DIwebstore/								Page Total Mileage: 1.799 mi		Page Total Mileage: 1.799 mi		