

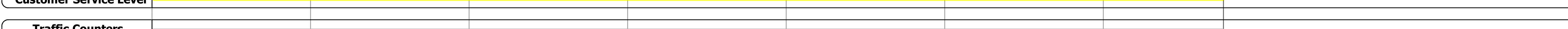





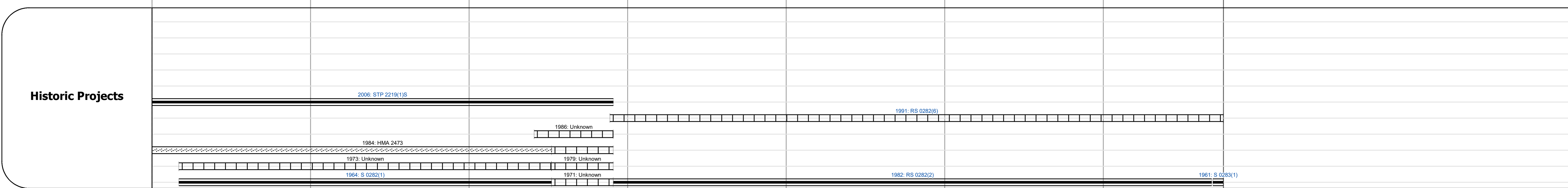
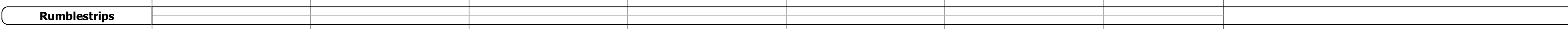
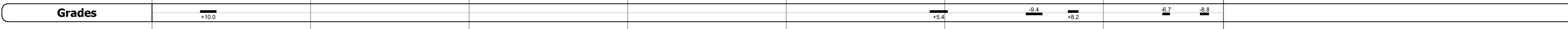

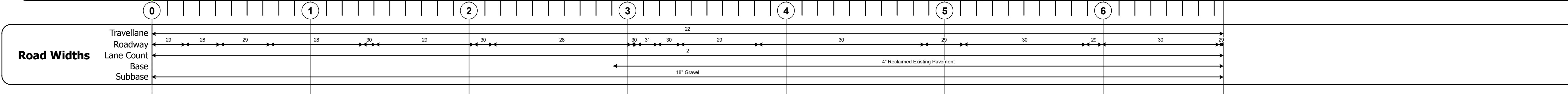
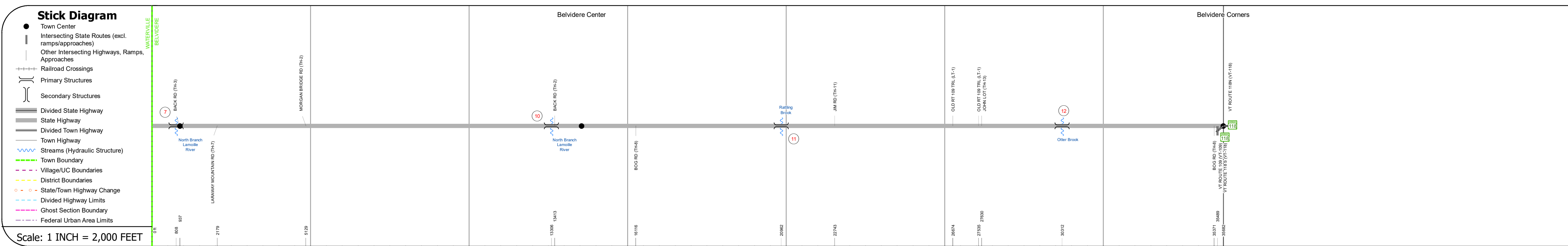
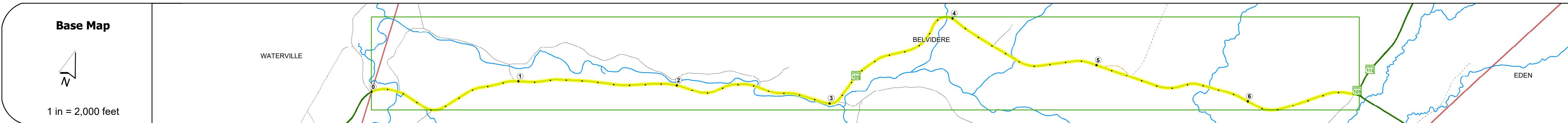
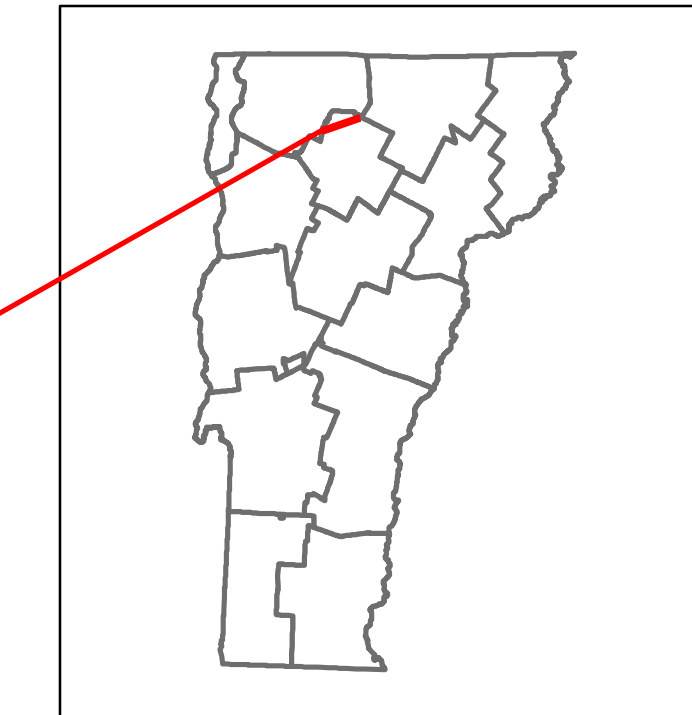


Route Log and Progress Chart

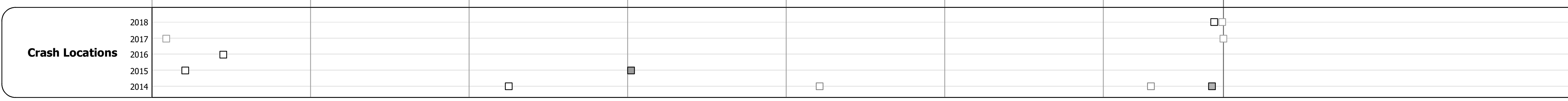
DRAFT

Please Note: Errors and Omissions May Exist.
Contact the VTrans Mapping Section with questions or concerns.

DISTRICT	TOWN	ROUTE
8	BELVIDERE	VT-109



Year	Station 0	Station 1	Station 2	Station 3	Station 4	Station 5	Station 6
2018	910	420					500
2017	910	400					480
2016	900	390					460
2015	900	370					440
2014	880	370					440



Category	Value
Mileage by Functional Class By Sheet	0282 5 - Major Collector 6.758
Mileage by Town By Sheet	BELVIDERE - V109-0801 6.758 of 6.758
Page Total Mileage	6.758 mi

STRUCTURE DESCRIPTIONS

Bridge 7:
Stringer/multi-beam or girder - 1939
Structure No. 20028200708012
Length: 84'
Width: 29.2'
Facility Carried: VT 00109 ML
Structure Type: ROLLED BEAM
Features Intersected: N. BRANCH LAMOILLE R
Surface: Bituminous
Maintenance/Ownership: State

Bridge 10:
Tee Beam - 1930
Structure No. 200282001008012
Length: 43'
Width: 20.1'
Facility Carried: VT 00109 ML
Structure Type: CONCRETE T-BEAM
Features Intersected: N. BRANCH LAMOILLE R
Surface: Bituminous
Maintenance/Ownership: State

Culvert 11:
Culvert - 1953
Structure No. 300282001108011
Length: 16'
Under Clearance: 12.42'
Facility Carried: VT 109
Structure Type: RC BOX
Features Intersected: RATTLING BROOK
Maintenance: State

Culvert 12:
Culvert - 1960
Structure No. 300282001208011
Length: 11'
Under Clearance: 7.5'
Facility Carried: VT 109
Structure Type: CGMPPA
Features Intersected: OTTER BROOK
Maintenance: State