
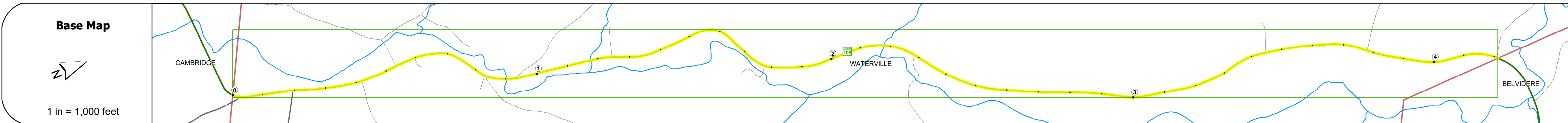
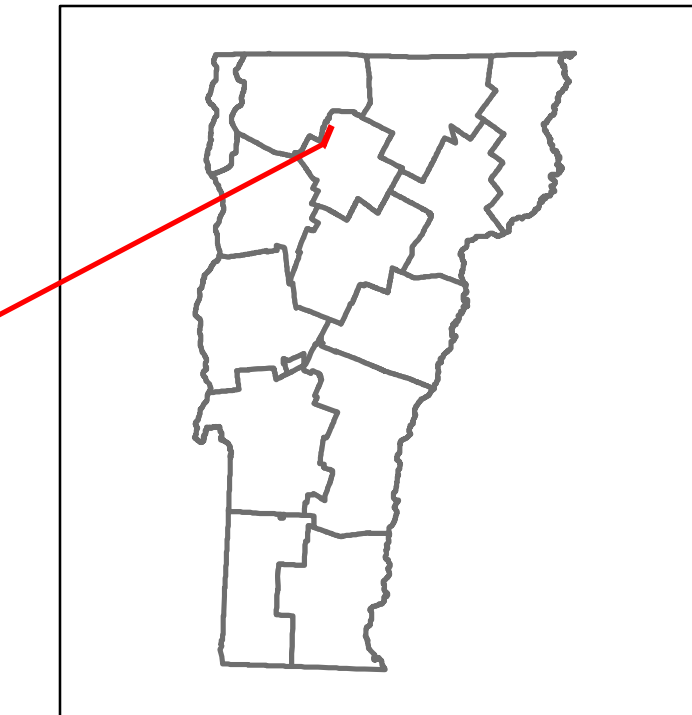


DISTRICT	TOWN	ROUTE
8	WATERVILLE	VT-109

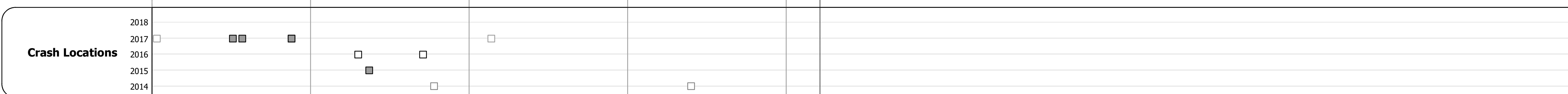

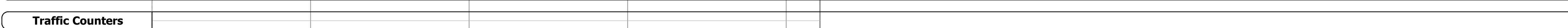






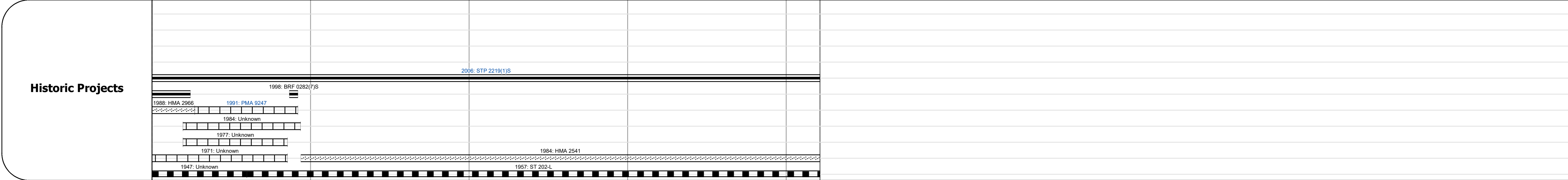
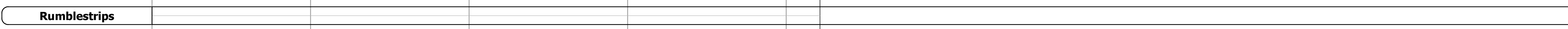

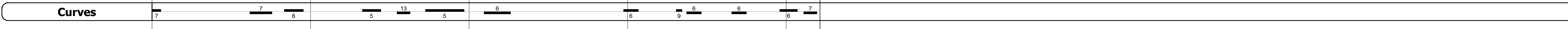
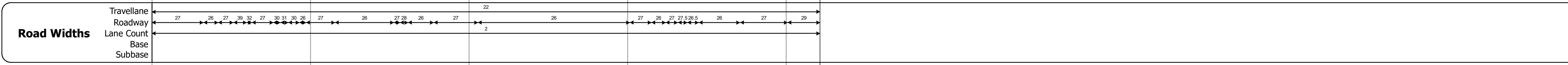


STRUCTURE DESCRIPTIONS

Bridge 4:
Box beam or girders - multiple - 1998
Structure No: 200282000408092
Length: 134'
Width: 30.0'
Facility Carried: VT 00109 ML
Structure Type: 2SPAN CONT PS BOX BM
Features Intersected: N. BRANCH LAMOILLE R
Surface: Bituminous
Maintenance/Ownership: State

Culvert 5:
Culvert - 1957
Structure No: 300282000508091
Length: 6'
Under Clearance: 6.0'
Facility Carried: VT109
Structure Type: ACCGMPP
Features Intersected: BROOK
Maintenance: State

Culvert 6:
Culvert - 1957
Structure No: 300282000608091
Length: 7'
Under Clearance: 7.0'
Facility Carried: VT109
Structure Type: ACCGMPP
Features Intersected: BROOK
Maintenance: State



<p>Historic Projects</p> <ul style="list-style-type: none"> Unknown Retreatment Resurface Bituminous Mix Skippy Mix Bituminous Seal <p>Surface Treated</p> <ul style="list-style-type: none"> Gravel Plant Mix Reclaimed Base and Bituminous Concrete <p>Functional Class</p> <ul style="list-style-type: none"> 1 - Interstate System 2 - Other Freeways and Expressways 3 - Principal Arterial 4 - Minor Arterial 5 - Major Collector 6 - Minor Collector <p>Speed Zones</p> <ul style="list-style-type: none"> 25 30 35 40 45 50 55 60 65 	<p>Curves</p> <ul style="list-style-type: none"> Left Right <p>Grades</p> <ul style="list-style-type: none"> grade up grade down <p>Road Widths</p> <ul style="list-style-type: none"> ft 	<p>Traffic Counters</p> <ul style="list-style-type: none"> Continuous (CTC) Weight-In-Motion (WIM) Short-Term, Scheduled Short-Term, Unscheduled <p>Crash Locations</p> <ul style="list-style-type: none"> Fatal Injury Property Damage Only Unknown Crash Type <p>High Crash Locations (HCL's)</p> <p>Sections (& Intersections)</p> <ul style="list-style-type: none"> 1 - 100 (1 - 10) 101 - 200 (11 - 20) 201 - 300 (21 - 30) 301 - 400 (31 - 40) 401 - 800 (41 - 113) 	<p>Mileage by Functional Class By Sheet</p> <p>0282 5 - Major Collector 4.214</p>	<p>Mileage by Town By Sheet</p> <p>WATERVILLE - v109-0809 4.214 of 4.214</p>	<p>DISTRICT</p> <p>8</p>	<p>TOWN</p> <p>WATERVILLE</p>	<p>Date: 12/03/19</p>	<p>ROUTE</p> <p>VT-109</p> <p>ETE mileage: 3.828 to 8.042</p>
			<p>Page Total Mileage: 4.214 mi</p>		<p>Page Total Mileage: 4.214 mi</p>		<p>1 of 1</p> <p>TWN mileage: 0.0 to 4.214</p>	<p>1 of 1</p> <p>TWN mileage: 0.0 to 4.214</p>