


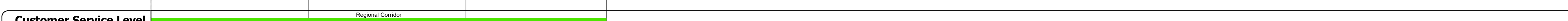










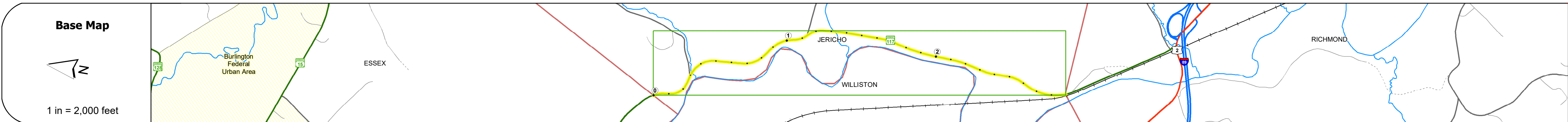
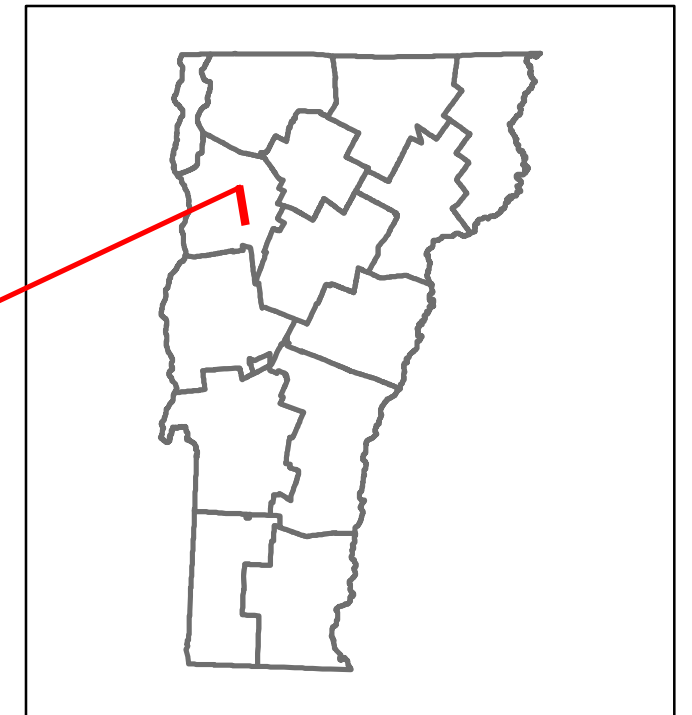


# Route Log and Progress Chart


**DRAFT**

Please Note: Errors and Omissions May Exist.  
Contact the VTrans Mapping Section with questions or concerns.

DISTRICT	TOWN	ROUTE
5	JERICHO	VT-117



Year	Left	Right
2018	5000	4900
2017	5200	5100
2016	5300	5200
2015	5500	5400
2014	5500	5300



## STRUCTURE DESCRIPTIONS

**Culvert 5:**  
Culvert - 1957  
Structure No. 300224000504091  
Length: 10'  
Under Clearance: 11.0'  
Facility Carried: VT117  
Structure Type: CGMPP W/ CONC INVERT  
Features Intersected: BROOK  
Maintenance: State

**Culvert 6:**  
Culvert - 1957  
Structure No. 300224000604091  
Length: 6'  
Under Clearance: 6.0'  
Facility Carried: VT 117  
Structure Type: CGMPP  
Features Intersected: BROOK  
Maintenance: State

**Bridge 7:**  
Stringer/multi-beam or girder - 1979  
Structure No. 200224000704092  
Length: 66'  
Width: 40.0'  
Facility Carried: VT 00117 ML  
Structure Type: ROLLED BEAM  
Features Intersected: MILL BROOK  
Surface: Bituminous  
Maintenance/Ownership: State

**Culvert 8:**  
Culvert - 1957  
Structure No. 300224000804091  
Length: 6'  
Under Clearance: 6.0'  
Facility Carried: VT 117  
Structure Type: CGMPP  
Features Intersected: BROOK  
Maintenance: State

<b>Historic Projects</b> <ul style="list-style-type: none"> <li>Unknown</li> <li>Retreatment</li> <li>Resurface</li> <li>Bituminous Mix</li> <li>Skinny Mix</li> <li>Bituminous Seal</li> </ul>	<b>Functional Class</b> <ul style="list-style-type: none"> <li>1 - Interstate System</li> <li>2 - Other Freeways and Expressways</li> <li>3 - Principal Arterial</li> <li>4 - Minor Arterial</li> <li>5 - Major Collector</li> <li>6 - Minor Collector</li> </ul>	<b>Curves</b> <ul style="list-style-type: none"> <li>Left (degrees)</li> <li>Right (degrees)</li> </ul>	<b>Grades</b> <ul style="list-style-type: none"> <li>Up (percent)</li> <li>Down (percent)</li> </ul>	<b>Traffic Counters</b> <ul style="list-style-type: none"> <li>Continuous (CTC)</li> <li>Weight-In-Motion (WIM)</li> <li>Short-Term, Scheduled</li> <li>Short-Term, Unscheduled</li> </ul>	<b>Crash Locations</b> <ul style="list-style-type: none"> <li>Fatal</li> <li>Injury</li> <li>Property Damage Only</li> <li>Unknown Crash Type</li> </ul>	<b>Mileage by Functional Class By Sheet</b> 035-1 3 - Other Principal Arterial 2.893	<b>Mileage by Town By Sheet</b> JERICHO - V117-0409 2.893 of 2.893	<b>DISTRICT</b> 5	<b>TOWN</b> JERICHO	<b>Date:</b> 12/03/19	<b>ROUTE</b> VT-117 ETE mileage: 4.431 to 7.324
<b>Speed Zones</b> 15 20 25 30 35 40 45 50 55 60 65						<b>Page Total Mileage: 2.893 mi</b>		<b>Page Total Mileage: 2.893 mi</b>		<b>1 of 1</b> TWN mileage: 0.0 to 2.893	<b>ETE mileage:</b> 4.431 to 7.324

For More Information Contact - Vermont Agency of Transportation, Policy, Planning and Intermodal Development Division - Mapping Section, 1 National Life Drive, Montpelier, VT 05633-5001 Telephone: 802-828-2600.