


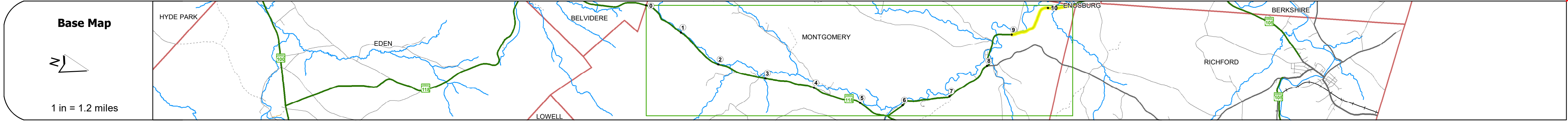
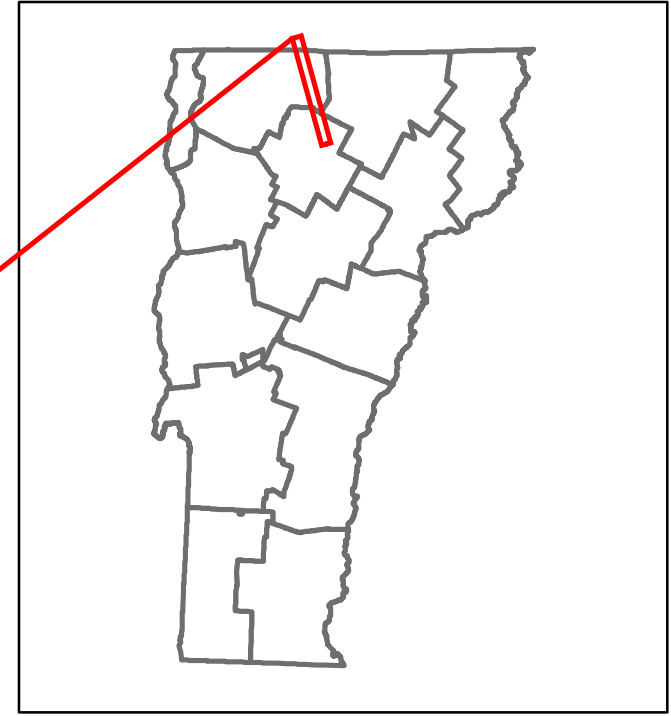


Route Log and Progress Chart

DRAFT

Please Note: Errors and Omissions May Exist.
Contact the VTrans Mapping Section with questions or concerns.

DISTRICT	TOWN	ROUTE
8	MONTGOMERY	VT-118



STRUCTURE DESCRIPTIONS

Bridge 23:
Slab - 1949
Structure No. 200283002306102
Length: 25'
Width: 30.2'
Facility Carried: VT 00118 ML
Structure Type: CONCRETE SLAB
Features Intersected: BROOK
Surface: Bituminous
Maintenance/Ownership: State

Road Widths	Travellane: 31, 29, 22, 30 Roadway Lane Count: 2 Base Subbase
-------------	--

Curves	3.4, 4.8, 7.6, 11.5, 0.8, 7.9, 2.3, 5.7
--------	---

Grades	
--------	--

Guardrails	
------------	--

Rumblestrips	
--------------	--

Historic Projects	<ul style="list-style-type: none"> 2016: STP SURF(2) 2007: STP 2125(1) 1988: HMA 2863 1982: HMA 2308 1974: Unknown 1949: S 33(1)
-------------------	--

Maintenance Garage	District 8 - HWY Maintenance Enosburg Garage
--------------------	--

Speed Zone	
------------	--

Functional Class	5
------------------	---

National Highway System	
-------------------------	--

Limited Access Highway	
------------------------	--

Customer Service Level	Local Connector
------------------------	-----------------

Traffic Counters	
------------------	--

AA DT	2018: 1900 2017: 1900 2016: 1800 2015: 1800 2014: 1700
-------	--

Crash Locations	2018 2017 2016 2015 2014
-----------------	--------------------------------------

Historic Projects <ul style="list-style-type: none"> Unknown Bituminous Concrete Retreatment Resurface Bituminous Mix Skippy Mix Bituminous Seal 	Functional Class <ul style="list-style-type: none"> 1 - Interstate System 2 - Other Freeways and Expressways 3 - Principal Arterial 4 - Minor Arterial 5 - Major Collector 6 - Minor Collector 	Curves <ul style="list-style-type: none"> Left (degrees) Right (degrees) 	Grades <ul style="list-style-type: none"> Left (percent) grade up Right (percent) grade down 	Traffic Counters <ul style="list-style-type: none"> Continuous (CTC) Weight-In-Motion (WIM) Short-Term, Scheduled Short-Term, Unscheduled 	Crash Locations <ul style="list-style-type: none"> Fatal Injury Property Damage Only Unknown Crash Type 	Mileage by Functional Class By Sheet 0283 5 - Major Collector 1.498 Page Total Mileage: 1.498 mi	Mileage by Town By Sheet MONTGOMERY - V118-0610 1.498 of 10.498 Page Total Mileage: 1.498 mi	DISTRICT 8	TOWN MONTGOMERY	Date: 12/03/19 2 of 2 TWN mileage: 9.0 to 10.498	ROUTE VT-118 ETE mileage: 17.986 to 19.484
---	--	--	--	---	---	--	--	----------------------	---------------------------	--	---

For More Information Contact - Vermont Agency of Transportation, Policy, Planning and Intermodal Development Division - Mapping Section, 1 National Life Drive, Montpelier, VT 05633-5001 Telephone: 802-828-2600.