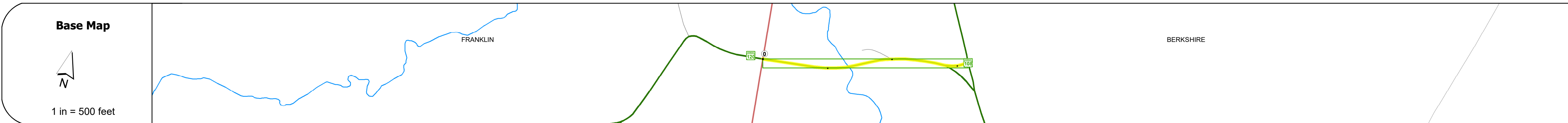
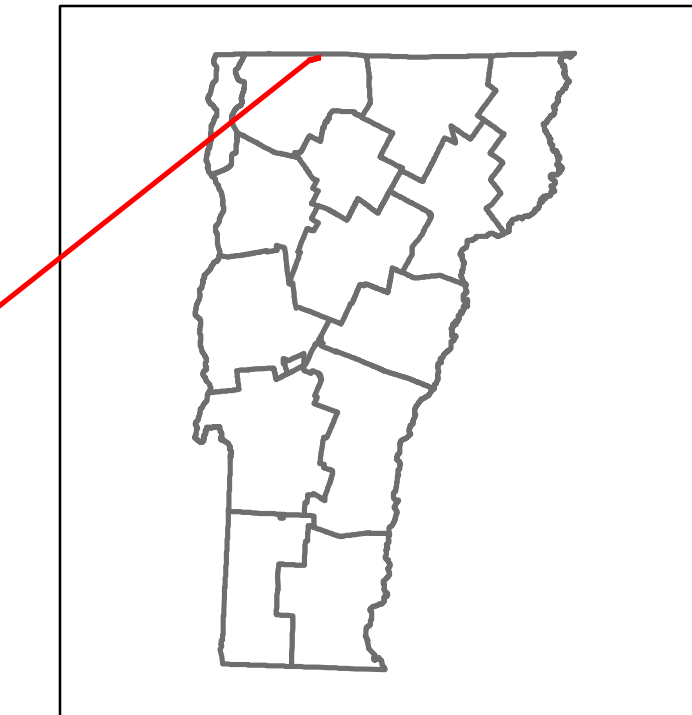






DISTRICT	TOWN	ROUTE
8	BERKSHIRE	VT-120



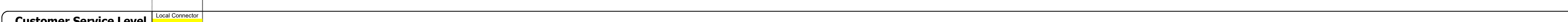







STRUCTURE DESCRIPTIONS

Bridge 8:
Stringer/multi-beam or girder - 1956
Structure No: 200302000806022
Length: 79'
Width: 29.7'
Facility Carried: VT 00120 ML
Structure Type: ROLLED BEAM
Features Intersected: PIKE RIVER
Surface: Bituminous
Maintenance/Ownership: State



Year	Project Description
1996	STP 9426(1)S
1983	18MA 2419
1970	Unknown
1966	S 81(3)



Historic Projects Unknown, Retreatment, Resurface, Bituminous Mix, Skiny Mix, Bituminous Seal, Bituminous Concrete, Cold Plane and Bituminous Concrete, Reclaimed Base and Bituminous Concrete, Surface Treated Gravel, Plant Mix, Concrete, Gravel	Functional Class 1- Interstate System, 2- Other Freeways and Expressways, 3- Principal Arterial, 4- Minor Arterial, 5- Major Collector, 6- Minor Collector	Curves Left (degrees), Right (degrees), Grades (degrees), grade up, grade down	Traffic Counters Continuous (CTC), Weigh-In-Motion (WIM), Short-Term, Scheduled, Short-Term, Unscheduled (counter ID)	Crash Locations Fatal, Injury, Property Damage Only, Unknown Crash Type, High Crash Locations (HCL's) Sections (& Intersections)	Mileage by Functional Class By Sheet 0302 5 - Major Collector 0.318	Mileage by Town By Sheet BERKSHIRE - V120-0602 0.318 of 0.318	DISTRICT 8	TOWN BERKSHIRE	Date: 12/03/19	ROUTE VT-120 ETE mileage: 10.236 to 10.554
					Page Total Mileage: 0.318 mi	Page Total Mileage: 0.318 mi				