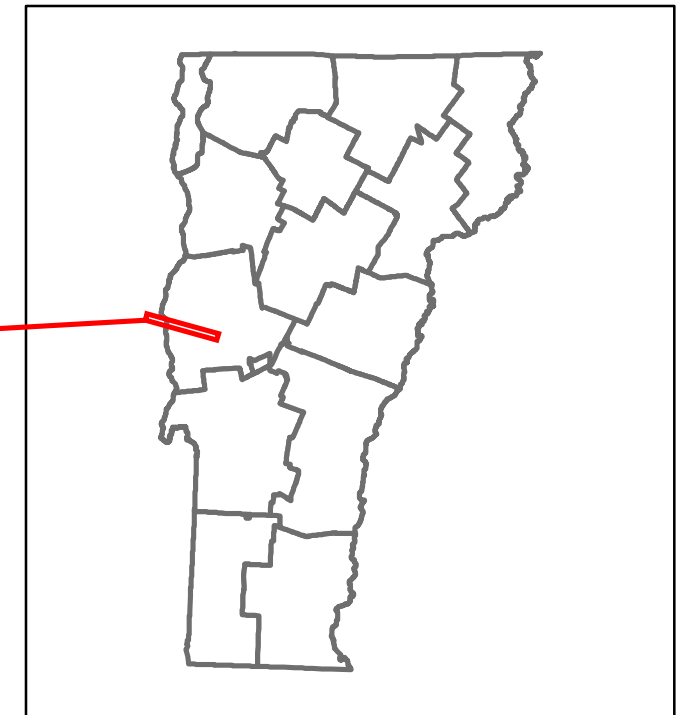
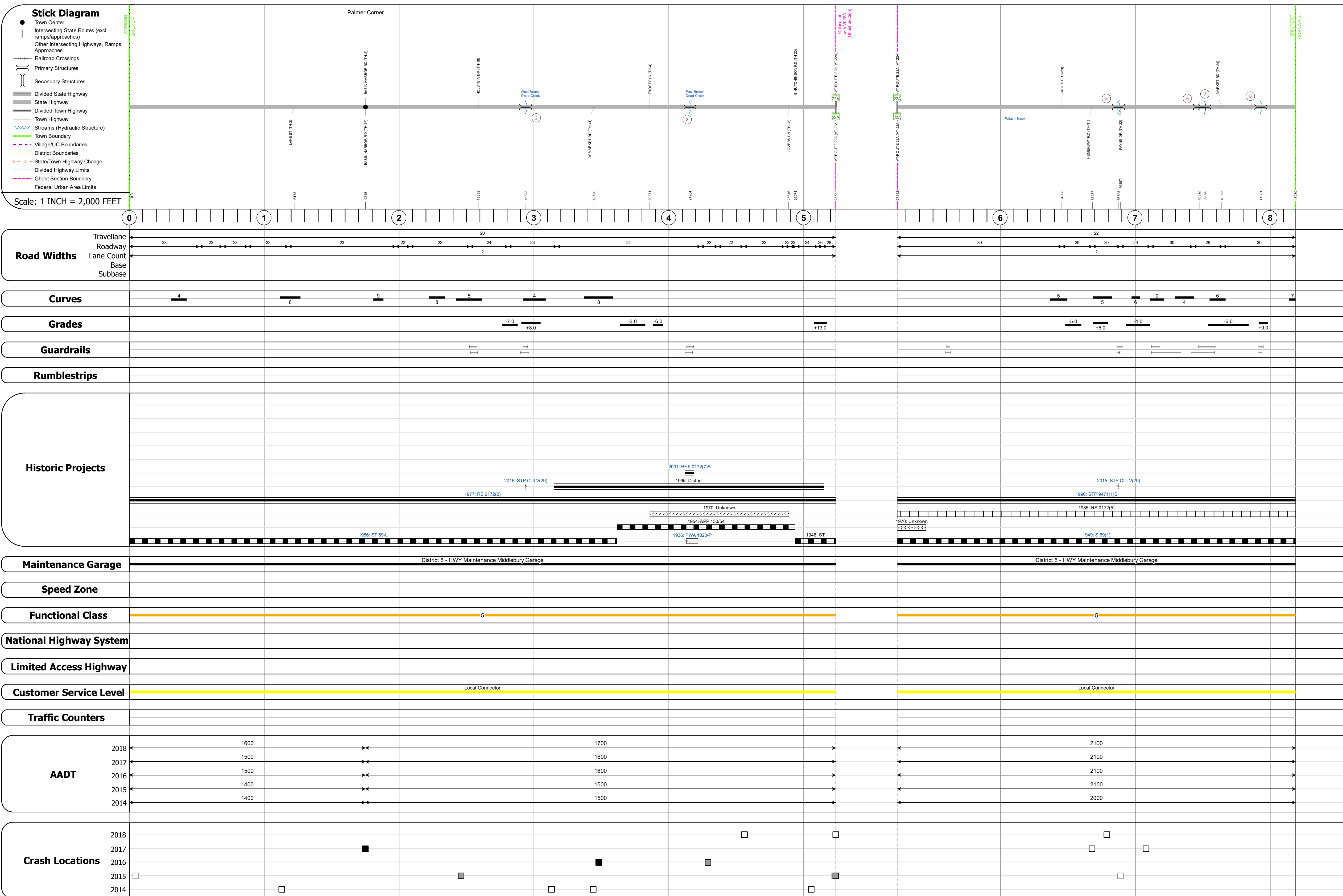
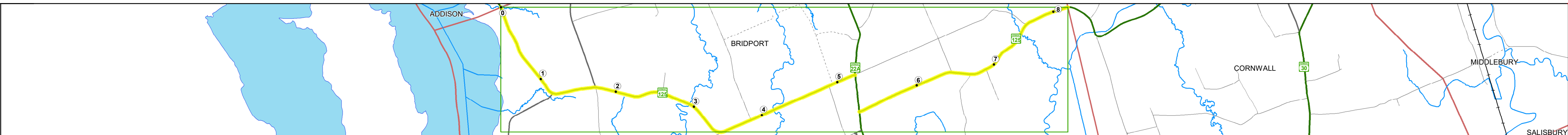


DISTRICT	TOWN	ROUTE
5	BRIDPORT	VT-125



**Base Map**

1 in = 0.8 miles



**STRUCTURE DESCRIPTIONS**

**Culvert 2:**  
Culvert - 2015  
Structure No: 30017200021021  
Length: 20'  
Under Clearance: 10.0'  
Facility Carried: VT125  
Structure Type: SEGMENTAL RC BOX  
Features Intersected: WEST BR DEAD CREEK  
Maintenance: State

**Bridge 3:**  
Other - 1936  
Structure No: 20017200031022  
Length: 49'  
Width: 25.0'  
Facility Carried: VT 00125 ML  
Structure Type: T-BM WID W PS SLAB  
Features Intersected: E. BR. DEAD CREEK  
Surface: Bituminous  
Maintenance/Ownership: State

**Culvert 5:**  
Culvert - 2015  
Structure No: 300172000501021  
Length: 22'  
Under Clearance: 7.0'  
Facility Carried: VT125  
Structure Type: SEGMENTAL RC BOX  
Features Intersected: DRAINAGE BROOK  
Maintenance: State

**Bridge 6:**  
Other  
Structure No: 300172000601021  
Structure Type: Unknown  
Features Intersected: CATTLE PASS  
Maintenance/Ownership: State

**Culvert 7:**  
Culvert - 1945  
Structure No: 300172000701021  
Length: 12'  
Under Clearance: 12.0'  
Facility Carried: VT125  
Structure Type: CGMPP  
Features Intersected: BROOK  
Maintenance: State

**Culvert 8:**  
Culvert - 1949  
Structure No: 300172000801021  
Length: 9'  
Under Clearance: 7.0'  
Facility Carried: VT125  
Structure Type: CGMPP  
Features Intersected: DRAINAGE BROOK  
Maintenance: State

**Historic Projects**

- Unknown
- Bituminous Concrete
- Retreatment
- Resurface
- Bituminous Mix
- Skinny Mix
- Bituminous Seal
- Surface Treated Gravel
- Plant Mix
- Reclaimed Base and Bituminous Concrete
- Concrete
- Gravel

**Functional Class**

- 1 - Interstate System
- 2 - Other Freeways and Expressways
- 3 - Principal Arterial
- 4 - Minor Arterial
- 5 - Major Collector
- 6 - Minor Collector

**Curves**

- Left (degrees)
- Right (degrees)
- grades up
- grades down

**Grades**

- Left (degrees)
- Right (degrees)
- grades up
- grades down

**Traffic Counters**

- Continuous (CTC)
- Weight-In-Motion (WIM)
- Short-Term, Scheduled
- Short-Term, Unscheduled

**Crash Locations**

- Fatal
- Injury
- Property Damage Only
- Unknown Crash Type

**High Crash Locations (HCL's)**

Sections (8 Intersections)

- 1 - 100 (1 - 10)
- 101 - 200 (11 - 20)
- 201 - 300 (21 - 30)
- 301 - 400 (31 - 40)
- 401 - 800 (41 - 113)

**Mileage by Functional Class By Sheet**

0172	5 - Major Collector	8.189
------	---------------------	-------

**Mileage by Town By Sheet**

BRIDPORT - V125-0102	Ghost Section - (VT-22A, MM 3.788 to 3.330)	8.189 of 8.189
----------------------	---	----------------

**DISTRICT** 5

**TOWN** BRIDPORT

Date: 12/03/19

**ROUTE** VT-125

ETE mileage: 1.854 to 10.043

Page Total Mileage: 8.189 mi

Page Total Mileage: 8.189 mi