
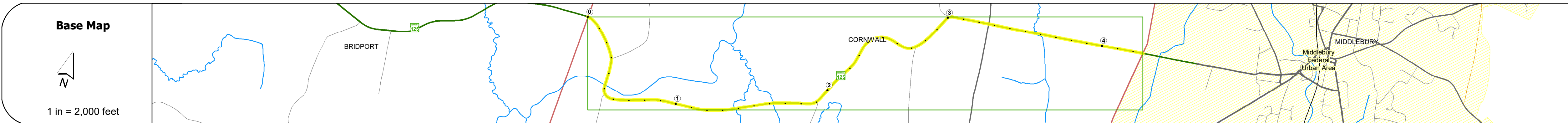
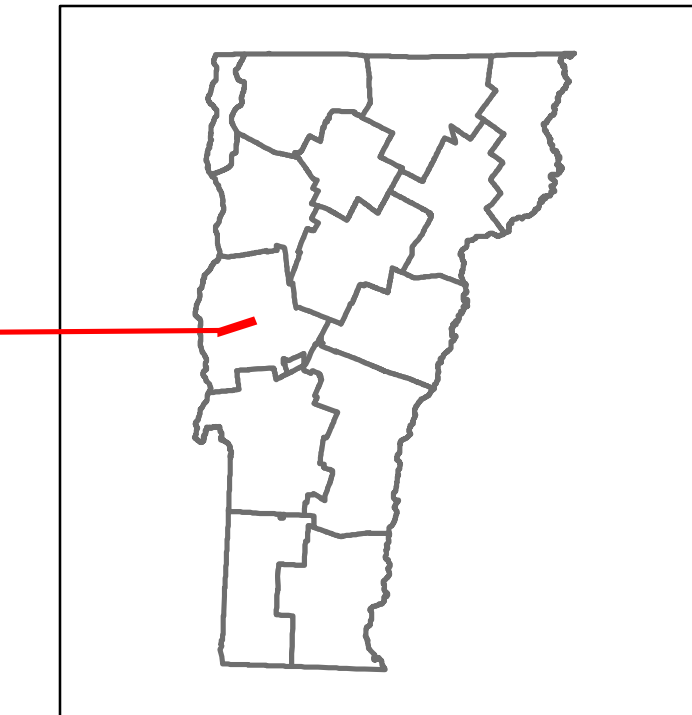


DISTRICT	TOWN	ROUTE
5	CORNWALL	VT-125



STRUCTURE DESCRIPTIONS

Bridge 9:
Stringer/multi-beam or girder - 2010
Structure No. 20017200901042
Length: 151'
Width: 29.5'
Facility Carried: VT 00125 ML
Structure Type: WELDED GIRDER
Features Intersected: LEMON FAIR RIVER
Surface: Bituminous
Maintenance/Ownership: State

Culvert 10:
Culvert - 1960
Structure No. 300172001001041
Length: 10'
Under Clearance: 7.0'
Facility Carried: VT 125
Structure Type: CGMPPA
Features Intersected: BROOK
Maintenance: State


Road Widths	Travellane	Roadway	Lane Count	Base	Subbase
	30	31	30	27.5	24
	25.5	25	30	2	26
				3" P.M. B.C.	
				18" Gravel	

Curves	7	5	12	19.4	8	13	6	8	7	26
--------	---	---	----	------	---	----	---	---	---	----

Grades	-8.0	-5.0	+5.0	+7.9	+6.7	-12.0
--------	------	------	------	------	------	-------

Guardrails						
------------	--	--	--	--	--	--

Rumblestrips						
--------------	--	--	--	--	--	--



Maintenance Garage	District 5 - HWY Maintenance Middlebury Garage
--------------------	--

Speed Zone	40
------------	----

Functional Class	5
------------------	---


National Highway System	
-------------------------	--

Limited Access Highway	
------------------------	--

Customer Service Level	Local Connector
------------------------	-----------------

Traffic Counters	
------------------	--

AADT	2018	2100	2700
2017	2100	2700	2700
2016	2100	2800	2800
2015	2100	2800	2800
2014	2000	2800	2800



Historic Projects <ul style="list-style-type: none"> Unknown Retreatment Resurface Bituminous Mix Skinny Mix Bituminous Seal 	Functional Class <ul style="list-style-type: none"> 1 - Interstate System 2 - Other Freeways and Expressways 3 - Principal Arterial 4 - Minor Arterial 5 - Major Collector 6 - Minor Collector 	Curves <ul style="list-style-type: none"> Left (degrees) Right (degrees) 	Grades <ul style="list-style-type: none"> grade up (percent) grade down (percent) 	Traffic Counters <ul style="list-style-type: none"> Continuous (CTC) Weight-In-Motion (WIM) Short-Term, Scheduled Short-Term, Unscheduled 	Crash Locations <ul style="list-style-type: none"> Fatal Injury Property Damage Only Unknown Crash Type 	Mileage by Functional Class By Sheet 0172 5 - Major Collector 4.265	Mileage by Town By Sheet CORNWALL - V125-0104 4.265 of 4.265	DISTRICT 5	TOWN CORNWALL	Date: 12/03/19	ROUTE VT-125			
Speed Zones 15 20 25 30 35 40 45 50 55 60 65										High Crash Locations (HCL's) Sections (& Intersections) HCL No. 1-100 (1-10) 201-300 (21-30) 101-200 (11-20) 401-800 (41-113)	Page Total Mileage: 4.265 mi	Page Total Mileage: 4.265 mi	1 of 1 TWN mileage: 0.0 to 4.265	ETE mileage: 10.043 to 14.308