


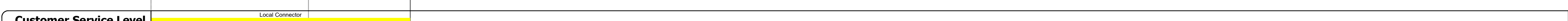










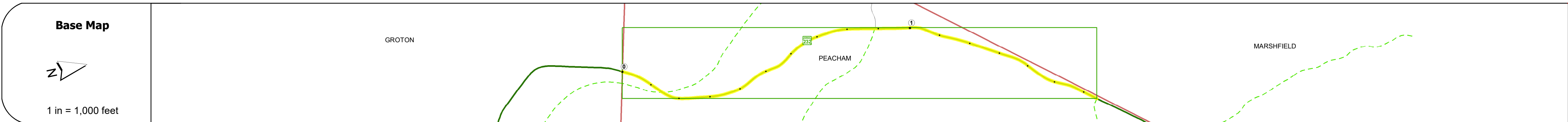
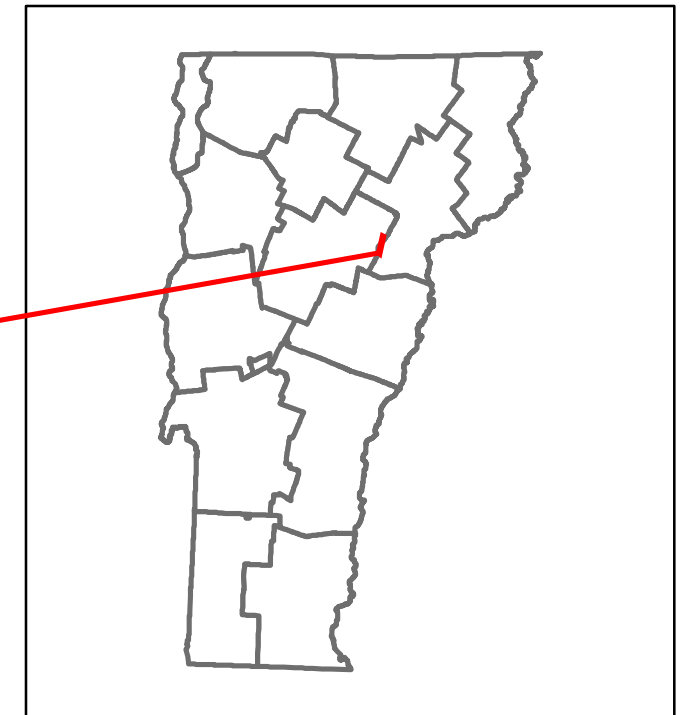


# Route Log and Progress Chart

**DRAFT**

Please Note: Errors and Omissions May Exist.  
Contact the VTrans Mapping Section with questions or concerns.

DISTRICT	TOWN	ROUTE
7	PEACHAM	VT-232



Year	ADT
2018	400
2017	410
2016	420
2015	430
2014	380

Year	Crash Locations
2018	
2017	
2016	
2015	1
2014	

## STRUCTURE DESCRIPTIONS

<b>Historic Projects</b> Unknown, Retreatment, Resurface, Bituminous Mix, Skippy Mix, Bituminous Seal, Surface Treated Gravel, Plant Mix, Reclaimed Base and Bituminous Concrete, Concrete, Gravel	<b>Functional Class</b> 1 - Interstate System, 2 - Other Freeways and Expressways, 3 - Principal Arterial, 4 - Minor Arterial, 5 - Major Collector, 6 - Minor Collector	<b>Curves</b> Left (degrees), Right (degrees), Grades (degrees) grade up, Grades (degrees) grade down	<b>Traffic Counters</b> Continuous (CTC), Weigh-In-Motion (WIM), Short-Term, Scheduled, Short-Term, Unscheduled	<b>Crash Locations</b> Fatal, Injury, Property Damage Only, Unknown Crash Type, High Crash Locations (HCL's) Sections (& Intersections)	<b>Mileage by Functional Class By Sheet</b> 0217 5 - Major Collector 1.646	<b>Mileage by Town By Sheet</b> PEACHAM - V232-0309 1.646 of 1.646	<b>DISTRICT</b> 7	<b>TOWN</b> PEACHAM	<b>Date:</b> 12/03/19	<b>ROUTE</b> VT-232 ETE mileage: 7.182 to 8.828
<b>Page Total Mileage: 1.646 mi</b>						<b>Page Total Mileage: 1.646 mi</b>				

For More Information Contact - Vermont Agency of Transportation, Policy, Planning and Intermodal Development Division - Mapping Section, 1 National Life Drive, Montpelier, VT 05633-5001 Telephone: 802-828-2600.