

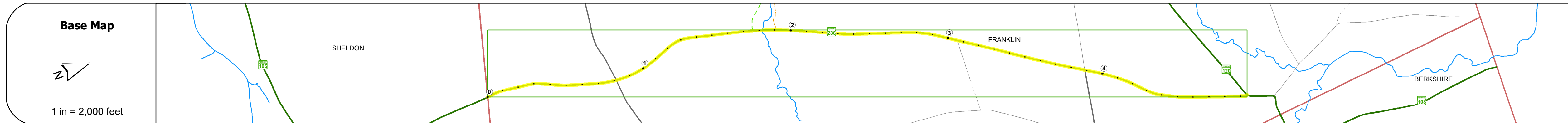
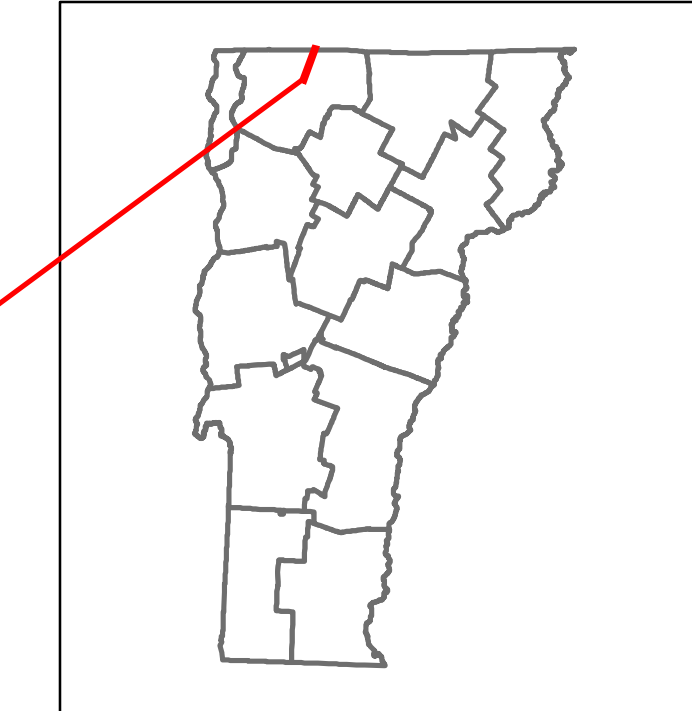


Route Log and Progress Chart

DRAFT

Please Note: Errors and Omissions May Exist.
Contact the VTrans Mapping Section with questions or concerns.

DISTRICT	TOWN	ROUTE
8	FRANKLIN	VT-236



STRUCTURE DESCRIPTIONS

Culvert 3:
Culvert - 1968
Structure No. 300313000306071
Length: 6'
Under Clearance: 6.0'
Facility Carried: VT236
Structure Type: ACCGMPP
Features Intersected: BROOK
Maintenance: State

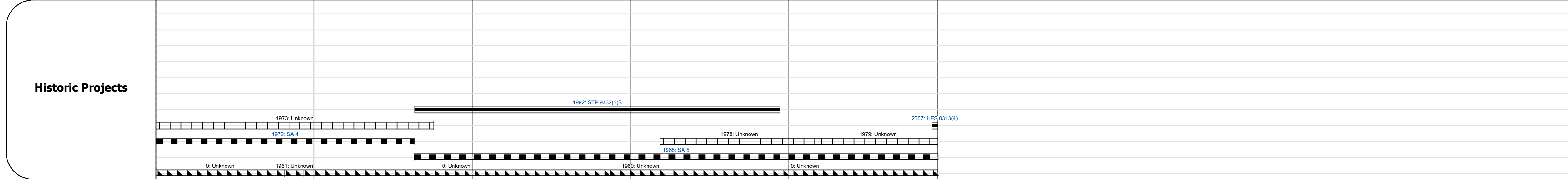
Road Widths	Travellane	Roadway	Lane Count	Base	Subbase
	24	25	24	25	24

Curves	4	5	2.5	1.8	5	4	4	4	71.6
--------	---	---	-----	-----	---	---	---	---	------

Grades	-4.1	-4.8	-4.2	-4.8
--------	------	------	------	------

Guardrails	None	None	None	None	None	None	None	None	None
------------	------	------	------	------	------	------	------	------	------

Rumblestrips	None	None	None	None	None	None	None	None	None
--------------	------	------	------	------	------	------	------	------	------



Maintenance Garage	District 8 - HWY Maintenance Enosburg Garage
--------------------	--

Speed Zone	None
------------	------

Functional Class	5
------------------	---

National Highway System	None
-------------------------	------

Limited Access Highway	None
------------------------	------

Customer Service Level	Local Connector
------------------------	-----------------

Traffic Counters	None
------------------	------

Year	910	900	890	880	910	520	590	660	730	730	330	380	420	470	470
2018															
2017															
2016															
2015															
2014															

Year	None	None	None	None	None	None	None	None	None	None	None	None	None	None	None
2018															
2017															
2016															
2015															
2014															

Historic Projects Unknown, Bituminous Concrete, Retreatment, Resurface, Bituminous Mix, Skippy Mix, Bituminous Seal, Surface Treated Gravel, Plant Mix, Reclaimed Base and Bituminous Concrete, Gravel	Functional Class 1- Interstate System, 2- Other Freeways and Expressways, 3- Principal Arterial, 4- Minor Arterial, 5- Major Collector, 6- Minor Collector	Curves Left, Right, Grades (up/down), Road Widths (ft)	Traffic Counters Continuous (CTC), Weigh-In-Motion (WIM), Short-Term, Scheduled, Short-Term, Unscheduled	Crash Locations Fatal, Injury, Property Damage Only, Unknown Crash Type, High Crash Locations (HCL's)	Mileage by Functional Class By Sheet 0313 5 - Major Collector 4.945	Mileage by Town By Sheet FRANKLIN - V236-0607 4.945 of 4.945	DISTRICT 8	TOWN FRANKLIN	Date: 12/03/19	ROUTE VT-236	
Page Total Mileage: 4.945 mi						Page Total Mileage: 4.945 mi					
1 of 1 TWN mileage: 0.0 to 4.945									ETE mileage: 1.224 to 6.169		

For More Information Contact - Vermont Agency of Transportation, Policy, Planning and Intermodal Development Division - Mapping Section, 1 National Life Drive, Montpelier, VT 05633-5001 Telephone: 802-828-2600.