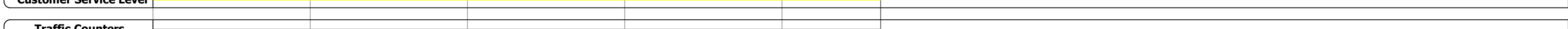





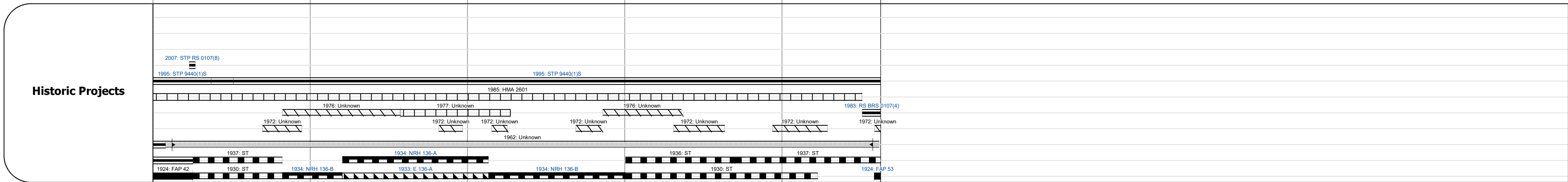
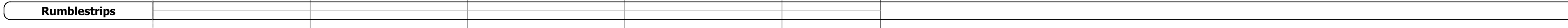
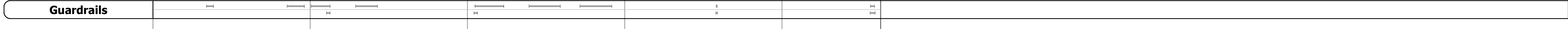
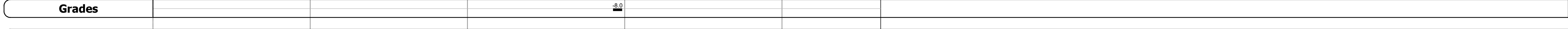

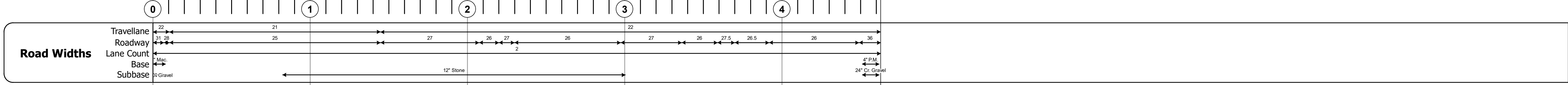
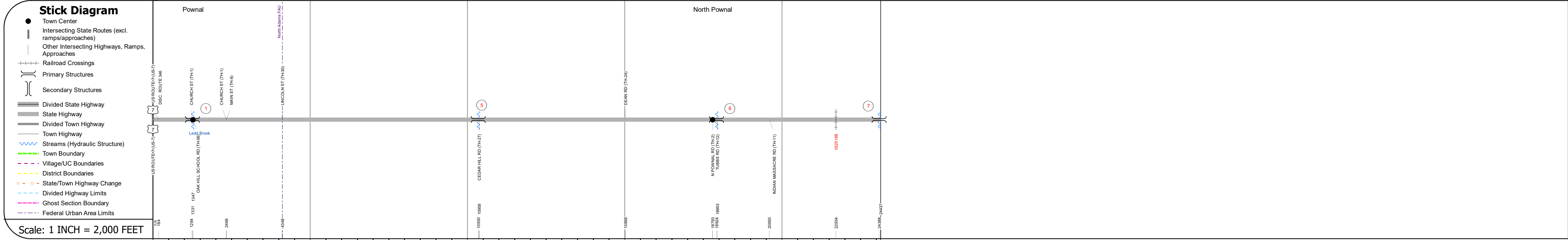
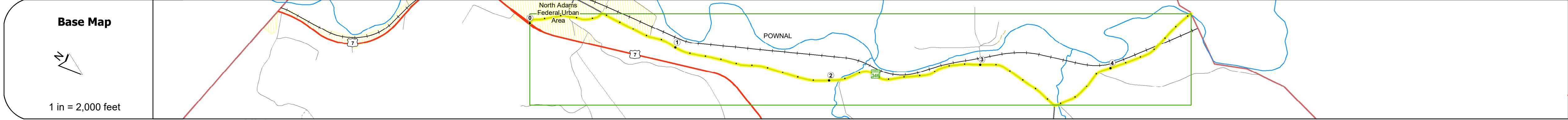
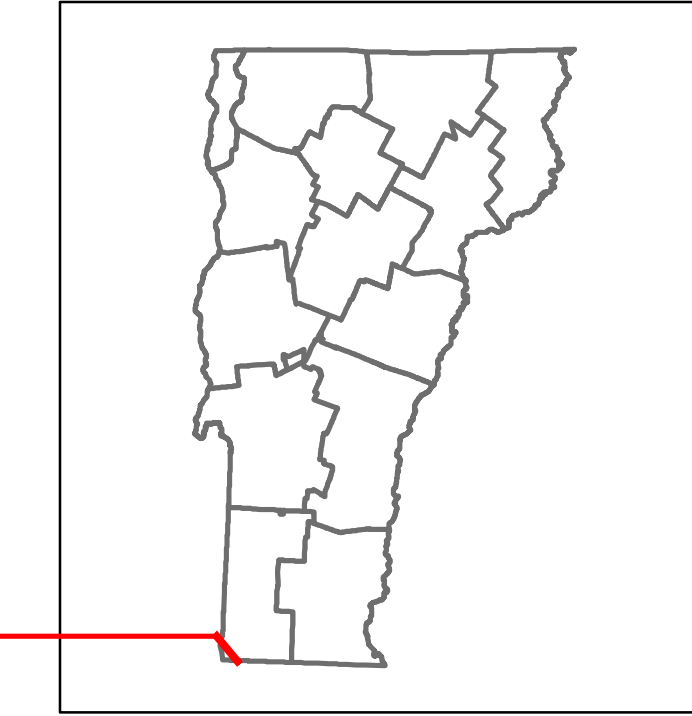


Route Log and Progress Chart

DRAFT

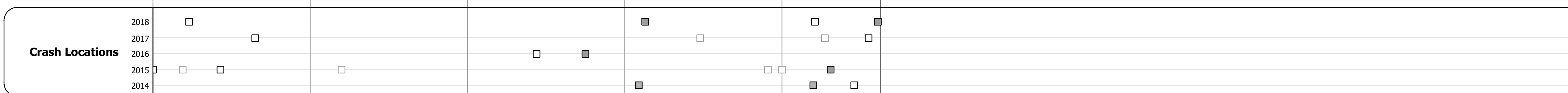
Please Note: Errors and Omissions May Exist.
Contact the VTrans Mapping Section with questions or concerns.

DISTRICT	TOWN	ROUTE
1	POWNAI	VT-346



AADT

2018	2600	2500	1700	2200	1300
2017	2600	2500	1700	2100	1500
2016	2600	2500	1600	1900	1600
2015	2600	2500	1600	1800	1800
2014	2700	2500	1600	1800	1800



STRUCTURE DESCRIPTIONS

Culvert 1:
Culvert - 2007
Structure No. 300107000102081
Length: 9'
Width: 29.2'
Under Clearance: 6.0'
Facility Carried: VT346
Structure Type: SEGMENTAL RC BOX
Features Intersected: LADD BROOK
Maintenance: State

Culvert 5:
Culvert - 1919
Structure No. 300107000502081
Length: 16'
Under Clearance: 9.0'
Facility Carried: VT346
Structure Type: RC BOX
Features Intersected: BROOK
Maintenance: State

Bridge 6:
Girder and floorbeam system - 1910
Structure No. 200107000602082
Length: 29'
Width: 22.5'
Facility Carried: VT 00346 ML
Structure Type: JACK ARCH WID W/SLAB
Features Intersected: BROOK
Surface: Bituminous
Maintenance/Ownership: State

Bridge 7:
Stringer/multi-beam or girder - 1983
Structure No. 200107000702082
Length: 219'
Width: 39.0'
Facility Carried: VT 00346 ML
Structure Type: 2SPN CONT CURVED GIR
Features Intersected: HOOSIC RIVER
Surface: Bituminous
Maintenance/Ownership: State

<p>Historic Projects</p> <ul style="list-style-type: none"> Unknown Retreatment Resurface Bituminous Mix Skinny Mix Bituminous Seal 	<p>Functional Class</p> <ul style="list-style-type: none"> 1 - Interstate System 2 - Other Freeways and Expressways 3 - Principal Arterial 4 - Minor Arterial 5 - Major Collector 6 - Minor Collector 	<p>Curves</p> <ul style="list-style-type: none"> Left Right 	<p>Grades</p> <ul style="list-style-type: none"> grade up grade down 	<p>Traffic Counters</p> <ul style="list-style-type: none"> Continuous (CTC) Weight-In-Motion (WIM) Short-Term, Scheduled Short-Term, Unscheduled 	<p>Crash Locations</p> <ul style="list-style-type: none"> Fatal Injury Property Damage Only Unknown Crash Type 	<p>Mileage by Functional Class By Sheet</p> <p>0107 5 - Major collector 4.628</p>	<p>Mileage by Town By Sheet</p> <p>POWNAI - V346-0208 4.628 of 4.628</p>	<p>DISTRICT</p> <p>1</p>	<p>TOWN</p> <p>POWNAI</p>	<p>Date: 12/03/19</p>	<p>ROUTE</p> <p>VT-346</p>

For More Information Contact - Vermont Agency of Transportation, Policy, Planning and Intermodal Development Division - Mapping Section, 1 National Life Drive, Montpelier, VT 05633-5001 Telephone: 802-828-2600.