



Census of India 2011
ANDHRA PRADESH

SERIES-29

PART XII-A

DISTRICT CENSUS HANDBOOK
SRIKAKULAM

VILLAGE AND TOWN DIRECTORY



DIRECTORATE OF CENSUS OPERATIONS
ANDHRA PRADESH



सत्यमेव जयते

Census of India 2011
ANDHRA PRADESH

SERIES-29

PART XII-A

DISTRICT CENSUS HANDBOOK
SRIKAKULAM

VILLAGE AND TOWN DIRECTORY



2011

Directorate of Census Operations
Andhra Pradesh

MOTIF



ARASAVILLI SUN TEMPLE

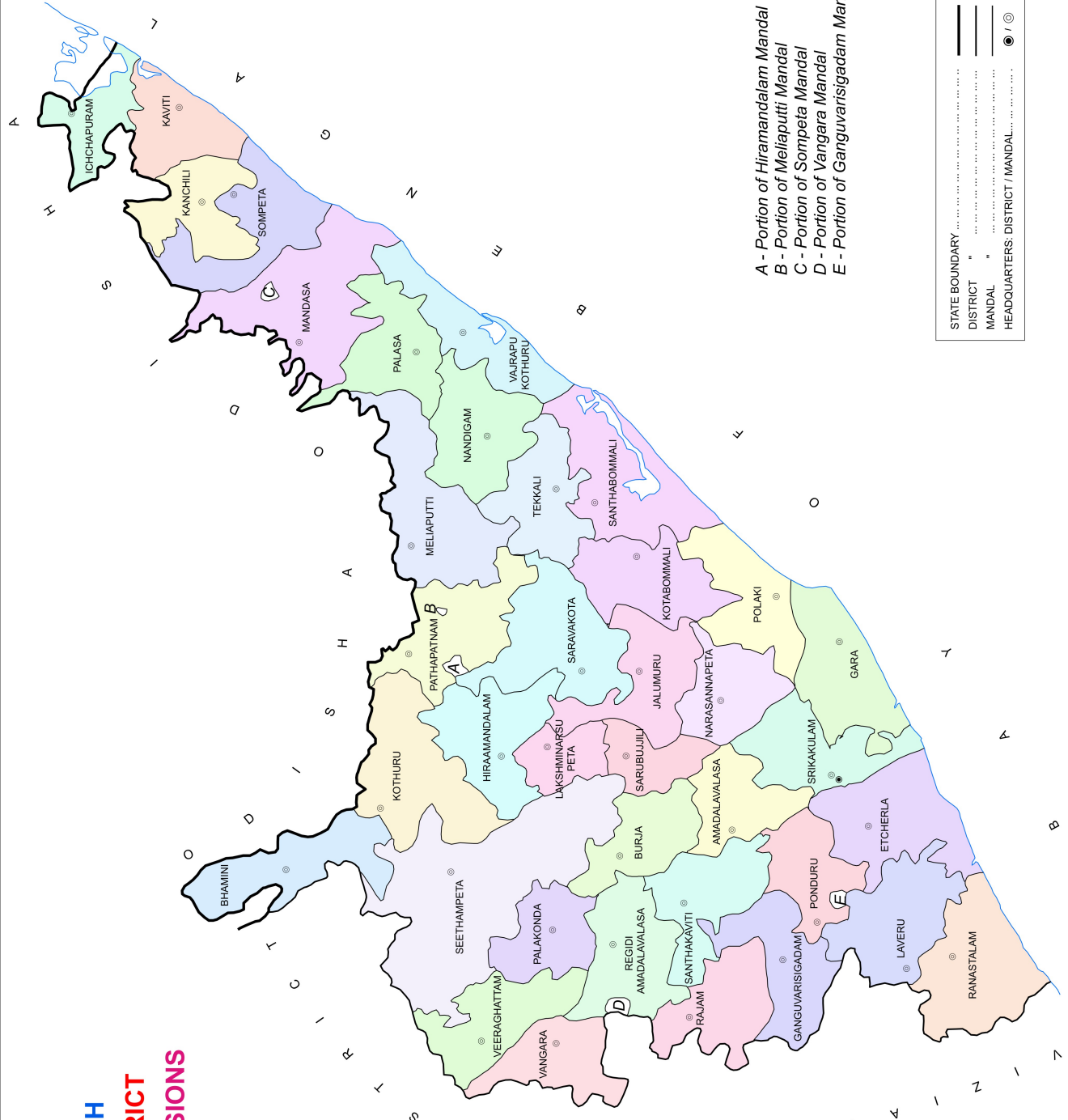
Arasavilli Sun Temple famous Sun God Temple situated in Arasavilli village, which is at a distance of about 1 Km. East of Srikakulam Town . It is one of the ancient and all among two sun God temples in our country. According to Padmapuranam , Sage Kasyapa installed the Idol of Surya at Arasavalli for the welfare of mankind . Therefore, the Surya is of Kasyapasa Gotra . He is also termed as planetary King. The ' Sthalapuranam ' of the temple narrates that lord Devendra had founded this temple and installed the existing idol of the Sun God commonly known as Lord Suryanarayana Swamy Varu under the following circumstances.

Once Lord Devendra, ignoring the words of Dwarapalaka Nandi, attempted to force his entry for Darshan of Sri Rudrakoteswara Swamy Varu at an untimely hour when Lord Siva was along with his consort. The Dwarapalaka Nandi in the discharge of his duties kicked the intruder. Thus, kicked and injured by the Devine attendant Indra fell down senseless, and in his unconscious **state** Indra dreamt that he would be relieved of his pain of injury in his chest caused by Nandi if he built a temple and installed an Idol of the Sun God. After regaining his consciousness, he remembered what he dreamt.

INDIA

ANDHRA PRADESH

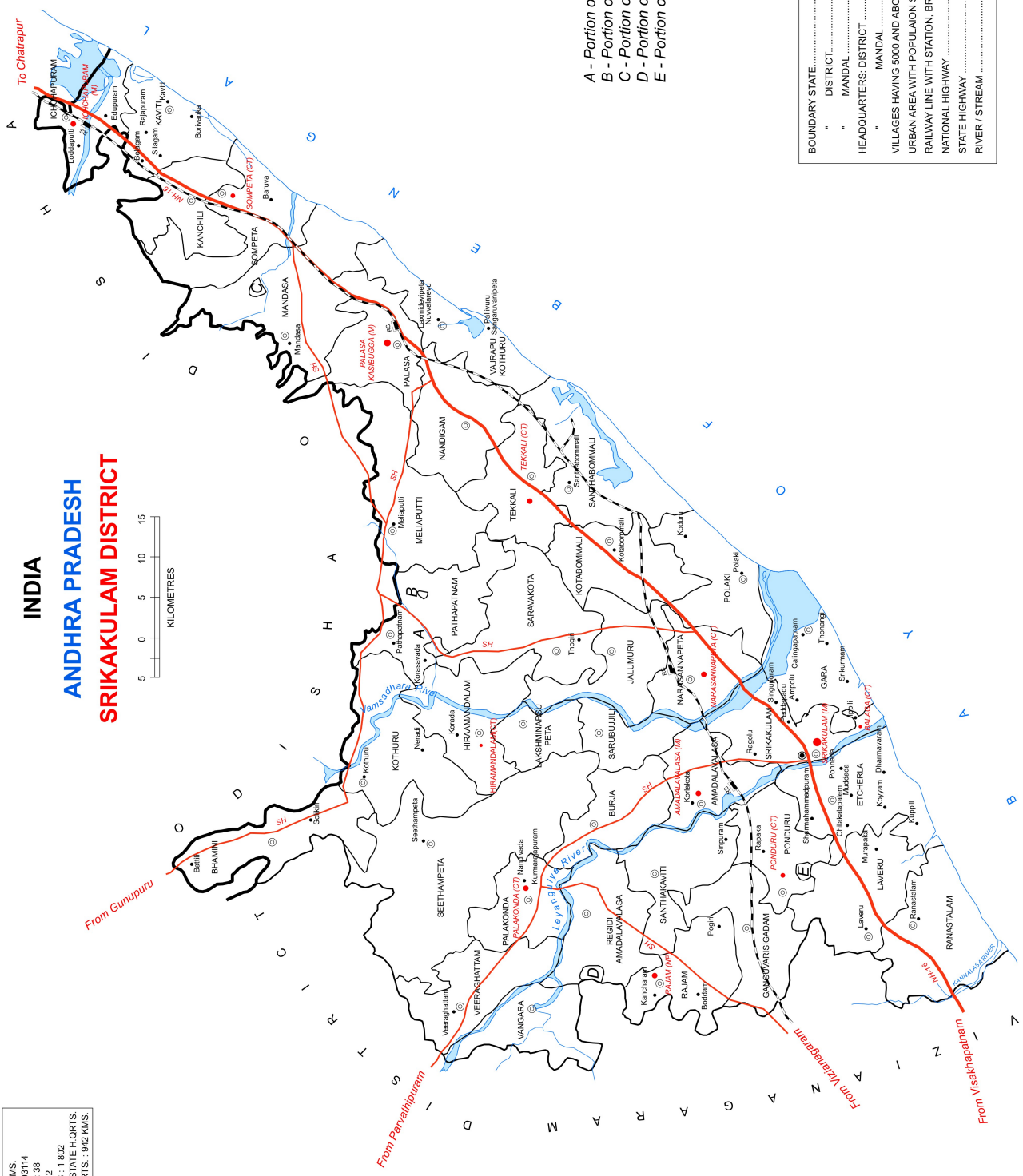
SRIKAKULAM DISTRICT
ADMINISTRATIVE DIVISIONS



- A - Portion of Hiramandalam Mandal
- B - Portion of Meliaputti Mandal
- C - Portion of Sompeta Mandal
- D - Portion of Vangara Mandal
- E - Portion of Ganguvarisigadam Mandal

AREA : 5 837 SQ.KMS.
 POPULATION : 2703114
 NO. OF MANDALS : 38
 NO. OF TOWNS : 12
 NO. OF VILLAGES : 1 802
 DISTANCE FROM STATE H.Q.RTS.
 TO DISTRICT H.Q.RTS. : 942 KMS.

INDIA
ANDHRA PRADESH
SRIRAKULAM DISTRICT



- A - Portion of Hiramandalam Mandal
- B - Portion of Meliaputti Mandal
- C - Portion of Sompeta Mandal
- D - Portion of Vangara Mandal
- E - Portion of Gangavarisigadam Mandal

| | |
|--|-------|
| BOUNDARY STATE..... | |
| " DISTRICT..... | |
| " MANDAL..... | |
| HEADQUARTERS: DISTRICT..... | |
| " MANDAL..... | |
| VILLAGES HAVING 5000 AND ABOVE POPULATION WITH NAME..... | |
| URBAN AREA WITH POPULATION SIZE: I, II, III, IV, V & VI..... | |
| RAILWAY LINE WITH STATION, BROAD GAUGE..... | |
| NATIONAL HIGHWAY..... | |
| STATE HIGHWAY..... | |
| RIVER / STREAM..... | |

CONTENTS

| | | |
|----|--|------------|
| 1 | Foreword | xi-xii |
| 2 | Preface | xiii-xiv |
| 3 | Acknowledgements | xv-xvi |
| 4 | History and Scope of the District Census Handbook | 1 - 2 |
| 5 | Brief History of the District | 3 - 14 |
| 6 | Administrative Set-up | 15 - 16 |
| 7 | District Highlights | 17 - 18 |
| 8 | Important Statistics of the District | 19 - 20 |
| 9 | Analytical Note | |
| | i Physical features | 23 - 41 |
| | ii Census Concepts | 42 - 48 |
| | iii Non-Census Concepts, Concepts and definitions used VD, TD of DCHB | 49 - 58 |
| | iv 2011 Census Findings | 59 - 61 |
| | v Brief analysis of PCA | 62 - 133 |
| | vi Brief analysis of the Village Directory and Town Directory | 134 - 149 |
| | vii Major Social and Cultural events, Natural and Administrative Developments and Significant Activities during the Decade | 150 |
| | viii Brief description of places of Religious, Historical or Archaeological importance in Villages and Places of Tourist Interest in the Towns of the District | 151 - 153 |
| | ix Major Characteristics of the District, Contribution of the District in the form of any Historical Figure Associated with the District | 154 |
| | x Scope of Village and Town Directory – column heading wise explanation and coverage of data | 155 - 160 |
| | Village and Town Directory | |
| | Brief note on Village and Town Directory | 163 - 168 |
| 10 | Section I – Village Directory | |
| | i List of Villages merged in Towns and Outgrowths at 2011 Census | 171 |
| | ii Sub-District/Mandal Maps (showing Village boundary) | 172 - 1177 |
| | iii Alphabetical list of Villages along with location code 2001 and 2011 Census | |
| | iv Mandal Parishad wise Village Directory | |

v Appendices to Village Directory

| | |
|--|-------------|
| Appendix – I : Summary showing total number of Villages having Educational, Medical and other Amenities in Mandal Parishad level | 1180 - 1191 |
| Appendix – IA : Villages by number of Primary Schools | 1192 |
| Appendix – IB : Villages by Primary, Middle and Secondary Schools | 1193 |
| Appendix – IC : Villages with different sources of Drinking Water Facilities available | 1194 |
| Appendix – II : Villages with 5,000 and above population which do not have one or more Amenities available | 1195 - 1198 |
| Appendix – III : Land Utilization data in respect of Census Towns | 1199 |
| Appendix – IV : Mandal Parishad wise list of inhabited villages where no Amenity other than drinking water facility is available | 1200 |
| Appendix – V : Summary showing number of Villages not having Scheduled Caste population | 1201 |
| Appendix – VI : Summary showing number of Villages not having Scheduled Tribe population | 1202 |
| Appendix – VII A : List of Villages according to the proportion of the Scheduled Castes to the total population by ranges | 1203 - 1222 |
| Appendix – VII B : List of Villages according to the proportion of the Scheduled Tribes to the total population by ranges | 1223 - 1242 |

11 Section II – Town Directory

| | |
|--|-------------|
| Town Directory Statement I - Status and Growth History | 1244 - 1247 |
| Town Directory Statement II - Physical aspects and Location of Towns, 2009 | 1248 - 1249 |
| Town Directory Statement III - Civic and other Amenities, 2009 | 1250 - 1251 |
| Town Directory Statement IV - Medical Facilities, 2009 | 1252-1253 |
| Town Directory Statement V - Educational, Recreational and Cultural facilities, 2009 | 1254 - 1257 |
| Town Directory Statement VI - Industry and Banking, 2009 | 1258 |
| Town Directory Statement VII - Civic and other Amenities in Slums, 2009 | 1259 - 1273 |
| Appendix to Town Directory - Towns showing their Outgrowth with population | 1274 |

FOREWORD

The District Census Handbook (DCHB) is an important publication of the Census Organization since 1951. It contains both Census and non-Census data of urban and rural areas for each District. The Census data provide information on demographic and socio-economic characteristics of population at the lowest administrative unit i.e. of each Village and Town and ward of the District. The Primary Census Abstract (PCA) part of this publication contains Census data including data on household amenities collected during 1st.phase of the Census i.e. House Listing and Housing Census. The non-Census data presented in the DCHB is in the form of Village Directory and Town Directory contain information on various infrastructure facilities available in the village and town viz; education, medical, drinking water, communication and transport, post and telegraph, electricity, banking, and other miscellaneous facilities. Later on, the Telegraph Services were closed by the Government of India on 15th. July, 2013. The data of DCHB are of considerable importance in the context of planning and development at the grass-root level.

2. In the 1961 Census, DCHB provided a descriptive account of the District, administrative statistics, Census tables and Village and Town Directory including Primary Census Abstract. This pattern was changed in 1971 Census and the DCHB was published in three parts: Part-A related to Village and Town Directory, Part-B to Village and Town PCA and Part-C comprised analytical report, administrative statistics, District Census tables and certain analytical tables based on PCA and amenity data in respect of Villages. The 1981 Census DCHB was published in two parts: Part-A contained Village and Town Directory and Part-B the PCA of Village and Town including the SCs and STs PCA up to Tahsil/Town levels. New features along with restructuring of the formats of Village and Town Directory were added. In Village Directory, all amenities except electricity were brought together and if any amenity was not available in the referent Village, the distance in broad ranges from the nearest place having such an amenity, was given.

3. The pattern of 1981 Census was followed by and large for the DCHB of 1991 Census except the format of PCA. It was restructured. Nine-fold industrial classification of main workers was given against the four-fold industrial classification presented in the 1981 Census. In addition, sex wise population in 0-6 age group was included in the PCA for the first time with a view to enable the data users to compile more realistic literacy rate as all children below 7 years of age had been treated as illiterate at the time of 1991 Census. One of the important innovations in the 1991 Census was the Community Development Block (CD Block) level presentation of Village Directory and PCA data instead of the traditional Tahsil/Taluk/PS level presentation.

4. As regards DCHB of 2001 Census, the scope of Village Directory was improved by including some other amenities like banking, recreational and cultural facilities, newspapers & magazines and 'most important commodity' manufactured in a Village in addition to prescribed facilities of earlier Censuses. In Town Directory, the statement on Slums was modified and its coverage was enlarged by including details on all slums instead of 'notified slums'.

5. The scope and coverage of Village Directory of 2011 DCHB has been widened by including a number of new amenities in addition to those of 2001. These newly added amenities are: Pre-Primary School, Engineering College, Medical College, Management Institute, Polytechnic, Non-formal Training Centre, Special School for Disabled, Community Health Centre, Veterinary Hospital, Mobile Health Clinic, Medical Practitioner

with MBBS Degree, Medical Practitioner with no degree, Traditional Practitioner and faith Healer, Medicine Shop, Community Toilet, Rural Sanitary Mart or Sanitary Hardware Outlet in the Village, Community Bio- gas, Sub Post Office, Village Pin Code, Public Call Office, Mobile Phone Coverage, Internet Cafes/ Common Service Centre, Private Courier Facility, Auto/Modified Autos, Taxis and Vans, Tractors, Cycle-pulled Rickshaws, Carts driven by Animals, Village connected to National Highway, State Highway, Major District Road, and Other District Road, Availability of Water Bounded Macadam Roads in Village, ATM, Self-Help Group, Public Distribution System(PDS) Shop, Mandis/Regular Market, Weekly Haat, Agricultural Marketing Society, Nutritional Centers (ICDS), Anganwadi Centre, ASHA (Accredited Social Health Activist), Sports Field, Public Library, Public Reading Room, Assembly Polling station, Birth & Death Registration Office. In the Town Directory, seven Statements containing the details and the data of each Town have been presented viz.; (i)- Status and Growth History of Towns,(ii)- Physical Aspects and Location of Towns, (iii)-Civic and other Amenities, (iv)-Medical Facilities, (v)-Educational, Recreational & Cultural Facilities, (vi)- Industry & Banking, and (vii)- Civic & other amenities in Slums respectively. CD Block wise data of Village Directory and Village PCA have been presented in DCHB of 2011 Census as presented in earlier Census.

6. The data of DCHB 2011 Census have been presented in two parts, Part-A contains Village and Town Directory and Part-B contains Village and Town wise Primary Census Abstract. Both the Parts have been published in separate volumes in 2011 Census.

7. The Village and Town level amenities data have been collected, compiled and computerized under the supervision of Smt Y.V Anuradha, IAS., Director of Census Operation, Andhra Pradesh. The task of Planning, Designing and Co-ordination of this publication was carried out by Dr. Pratibha Kumari, Assistant Registrar General (SS) under the guidance & supervision of Dr. R.C.Sethi, Ex-Addl. RGI and Shri Deepak Rastogi present Addl.RGI. Shri A.P. Singh, Deputy Registrar General, (Map) provided the technical guidance in the preparation of maps. Shri A.K. Arora, Joint Director of Data Processing Division under the overall supervision of Shri M.S.Thapa, Addl. Director (EDP) provided full cooperation in preparation of record structure for digitization and validity checking of Village and Town Directory data and the programme for the generation of Village Directory and Town Directory including various analytical inset tables as well as Primary Census Abstract (PCA). The work of preparation of DCHB, 2011 Census has been monitored in the Social Studies Division. I am thankful to all of them and others who have contributed to bring out this publication in time.

(C. Chandramouli)
Registrar General &
Census Commissioner, India

New Delhi.
Dated:-16-06-2014

Preface

The District Census Handbooks (DCHBs) are brought out in each decennial census since 1951 containing Village and Town Directory, Village and Town wise Primary Census Abstract (PCA) and data on “amenities” for each village and town in the district. The objective of publishing the DCHB is to place the data collected at census along with the data on amenities at Village and Town level, collected from Tahsildars/Municipal Commissioners. The amenities data is validated by comparing with official data obtained from Heads of the Departments. For example, information on schools was compared with data available with the Commissioner, School Education and information on post offices was compared with data obtained from the Chief Post Master General and so on. Validation of data in the above manner was by no means an easy exercise. Scores of officials had put in grueling efforts for months together.

Generally, the District Census Hand Book contains two parts i.e., Part A and Part B. Part A contains Village and Town Directory and Part-B contains data on Village and Town Primary Census Abstract along with Housing amenities. This time Part-A and Part-B are published separately for each district

The present volume deals with the Part-A of the DCHB and comprises broadly: History and Scope of the DCHB, Brief History of the district, District Highlights, Important Statistics of the District, Administrative Setup, Physical Features with District related decadal tables, Census, Non-Census Concepts, Analytical Note on Census findings, Brief Analysis of PCA, Village and Town Directory data. Apart from these, Village wise/ Town wise details on Education, Medical, Water and Sanitation, Communication, Transport, Banking, Power supply, Land Utilization Particulars, Important Commodities manufactured and slum details in Urban areas were also shown.

I am grateful to the Chief Secretary, Principal Secretaries, Secretaries, District Collectors, Municipal Commissioners, Tahsildars, Other officers and officials of the Government of Andhra Pradesh for their co-operation and assistance throughout the Census Operations and in the process of collection of the Secondary data.

I express my heartfelt gratitude to Dr. C. Chandramouli, IAS, Registrar General & Census Commissioner, India, for the inspiring guidance all along. I sincerely express my profound thanks to Dr. R.C. Sethi, ISS, Additional Registrar General, India, Dr. Deepak Rastogi, Deputy Director General, Shri. A.K. Singh, Deputy Registrar General (Census) for help, guidance and constant support accorded in all matters. Thanks are also due to Dr. A.P. Singh, Deputy Registrar General (Map) for his support and guidance in generating digital maps. I also acknowledge the continuous support of Dr. Prathibha Kumari, Assistant Registrar General (S.S) and other Officers of the Office of the Registrar General, India, New Delhi.

I sincerely express my gratitude to Shri M.S.Thapa, Additional Director (EDP), Shri.A.K.Arora, Joint Director (EDP), Shri.Anurag Gupta, Data Processing Assistant (EDP) and his team for their technical guidance in generating various tables in this volume.

Most of the work relating to DCHB has been carried out under the able guidance and direction of Smt Y.V.Anuradha, I.A.S., Director of Census Operations, Andhra Pradesh, Hyderabad. I take this opportunity to acknowledge her valuable contribution made for this publication.

The credit for preparation of District Census Handbooks goes to a team of devoted officers and staff of this Directorate who have involved in this project. The names of Individuals associated with this project are shown in “Acknowledgements”. I am grateful to all of them.

I hope that the data users will find this publication very useful.

Date: 28 -01-2016
Hyderabad

R.V.V.DURGA PRASAD
Joint Director

ACKNOWLEDGEMENTS

Officers

Shri. D. Hanumantharaya
Shri. G. Bapuji
Shri. Jagannath Majhi
Shri. S. Daya Sagar
Shri. V.Sreekanth
Shri. Pradip Dev
Smt. P. Vijaya
Sri. Indrapal Yadav
Smt. Deepthi Divakaran
Shri .B. Nadavaiah

Drafting

Shri S. Daya Sagar
Shri. Pradip Dev
Smt. P. Vijaya
Shri .B. Nadavaiah
Dr. P. John Samuel
Smt. T. Bala Tripura Sundari
Shri. G. Venkateswara Rao

Collection, Compilation, Comparison and Finalization

Shri. Pradip Dev
Smt. P. Vijaya
Smt. Deepthi Divakaran
Shri .B. Nadavaiah
Smt. T. Balatripura Sundari
Shri. G. Venkateswara Rao
Smt. M. Indra Bhavani
Shri. L. Sudish Mitra
Shri. P.L.N. Sharma
Smt. P.S. Veena
Smt. Alin Barkha Tigga
Smt. C.K. Karthika
Kum. Minakshi Sahu
Smt. N.V. Satyavathi Devi
Smt. T. Manorama
Shri. K. Nagaiah
Shri. M. Sree Ramulu
Shri. S. Ramakrishna
Shri. D. Ramulu
Shri. D. Somanna
Smt. B. Kusuma Kumari
Shri. L.K. Murthy
Shri. B.S. Hanumantha Reddy

Designation

Joint Director
Joint Director
Deputy Director
Assistant Director
Assistant Director
Statistical Investigator Grade-I
Statistical Investigator Grade-I
Statistical Investigator Grade-I
Statistical Investigator Grade-I
Statistical Investigator Grade-I

Assistant Director
Statistical Investigator Grade-I
Statistical Investigator Grade-I
Statistical Investigator Grade-I
Senior Geographer
Statistical Investigator Grade-II
Statistical Investigator Grade-II

Statistical Investigator Grade-I
Statistical Investigator Grade-I
Statistical Investigator Grade-I
Statistical Investigator Grade-I
Statistical Investigator Grade-II
Statistical Investigator Grade-II
Statistical Investigator Grade-II
Statistical Investigator Grade-II
Statistical Investigator Grade-II
Statistical Investigator Grade-II
Senior Compiler
Compiler
Compiler
Compiler
Compiler
Compiler
Assistant Director [G] {on Contract}
Statistical Investigator Grade-II {on Contract}
Statistical Investigator Grade-II {on Contract}
Statistical Investigator Grade-II {on Contract}
Statistical Investigator Grade-II {on Contract}
Statistical Investigator Grade-II {on Contract}
Statistical Investigator Grade-II {on Contract}
Data Entry Operator Grade 'B' {on Contract}
Data Entry Operator Grade 'B' {on Contract}

Overall Supervision of Data entry Work

Shri. N. Mahesh Mohan Rao
Smt.S. Anuradha

Data Entry Operator Grade 'B'
Data Entry Operator Grade 'B'

Data Entry

Shri.G. Sudhakar
Smt. C. Lakshmi
Shri.K.S.K. Chakravarthy
Smt.S. Anuradha
Shri. N. Mahesh Mohan Rao
Shri. D. Venkata Ramana
Smt. T. Sujatha
Smt. K. Rama
Smt. D. Kali Prasanna
Smt. V. Adi Lakshmi
Smt. B. Shobha Rani
Smt. Preethi Saxena
Shri. P.V. Subrahmanyam
Smt. P.S. Veena
Smt. Alin Barkha Tigga
Smt. C.K. Karthika
Kum. Minakshi Sahu
Smt.E. Srilatha

Senior Supervisor
Senior Supervisor
Data Entry Operator Grade 'B'
Data Entry Operator Grade 'B'
Data Entry Operator Grade 'B'
Data Entry Operator Grade 'B'
Data Entry Operator Grade 'B'
Data Entry Operator Grade 'B'
Data Entry Operator Grade 'B'
Data Entry Operator Grade 'B'
Data Entry Operator Grade 'B'
Data Entry Operator Grade 'B'
Data Entry Operator Grade 'B'
Data Entry Operator Grade 'B'
Compiler
Compiler
Compiler
Compiler
Compiler

Supervision of Mapping Work

Smt G.V. Chandrakala
Smt M.B. Rama Devi

Assistant Director
Senior Geographer

Preparation of Computerised Maps

Shri G. Mariyanna
Shri D. Chiranjeevi Raju
Shri M.A Quadeer
Shri T. Trinadh
Smt R.R.S.N Subba Lakshmi
Shri Gulam Hasan Mohinuddin
Shri P. Babji

Senior Drawing Assistant
Senior Draughtsman
Senior Draughtsman
Senior Draughtsman
Senior Draughtsman
Senior Draughtsman
Senior Draughtsman

Preparation of Camera Ready Copy

Shri D.V.D.S.Prasad
ShriA. Anjaneyulu
Shri Ch. Srinivasulu
Smt S. Anuradha
Shri Ch. Sateesh

Statistical Investigator Grade-II
Statistical Investigator Grade-II
Data Entry Operator Grade 'B'
Data Entry Operator Grade 'B'
Compiler

HISTORY AND SCOPE OF THE DISTRICT CENSUS HANDBOOK

The need of data at the grass root level for the administrative and planning purposes at sub micro level as well as academic studies prompted the innovation of District Census Handbook. District Census Handbook is a unique publication from the Census organization which provides most authentic details of census and non-census information from village and town level to district level. The District Census Handbook was firstly introduced during the 1951 Census. It contains both census and non census data of urban as well as rural areas for each district. The census data contain several demographic and socio-economic characteristics of the lowest administrative unit i.e. of each village and town and ward of the district. The non census data comprise of data on availability of various civic amenities and infrastructural facilities etc. at the town and village level which constitute Village Directory and Town Directory part of the DCHB. The data of DCHB are of considerable importance in the context of planning and development at grass-root level.

In 1961 census DCHB provided a descriptive account of the district, administrative statistics, census tables and village and town directory including Primary Census Abstract. This pattern was changed in 1971 Census and the DCHB was published in three parts: Part-A related to village and town directory, Part-B to village and town PCA and Part-C comprised analytical report, administrative statistics, district census tables and certain analytical tables based on PCA and amenity data in respect of villages. The 1981 census DCHB was published in two parts: Part-A contained village and town directory and Part-B the PCA of village and town including the SCs and STs PCA up to tahsil/town levels. New features along with restructuring of the formats of village and town directory were added into it. In Village Directory, all amenities except electricity were brought together and if any amenity was not available in the referent village, the distance in broad ranges from the nearest place having such an amenity, was given.

The pattern of 1981 census was followed by and large for the DCHB of 1991 Census except the format of PCA. It was restructured. Nine-fold industrial classification of main workers was given against the four-fold industrial classification presented in the 1981 census. In addition, sex wise population in 0-6 age group was included in the PCA for the first time with a view to enable the data users to compile more realistic literacy rate as all children below 7 years of age had been treated as illiterate at the time of 1991 census. One of the important innovations in the 1991 census was the Community Development Block (CD Block) level presentation of village directory and PCA data instead of the traditional tahsil/taluk/PS level presentation.

As regards DCHB of 2001 Census, the scope of Village Directory was improved by including some other amenities like banking, recreational and cultural facilities, newspapers & magazines and 'most important commodity' manufactured in a village in addition to prescribed facilities of earlier censuses. In Town Directory, the statement on Slums was modified and its coverage was enlarged by including details on all slums instead of 'notified slums'.

The scope and coverage of Village Directory of 2011 DCHB has been widened by including a number of new amenities in addition to those of 2001. In the Town Directory, seven Statements containing the details and the data of each town have been presented viz.; (i)- Status and Growth History of towns, (ii)- Physical Aspects and Location of Towns, (iii)- Civic and other Amenities, (iv)- Medical Facilities, (v)- Educational, Recreational & Cultural Facilities, (vi)- Industry & Banking, and (vii)- Civic & other amenities in Slums

respectively. CD Block wise data of Village Directory and Village PCA have been presented in DCHB of 2011 census as presented in earlier census. The data of DCHB 2011 Census have been presented in two parts, Part-A contains Village and Town Directory and Part-B contains Village and Town wise Primary Census Abstract. Both the Parts have been published in separate volumes in 2011 Census.

BRIEF HISTORY OF THE DISTRICT

The district originally formed part of the ancient Kingdom of Kalinga which is supposed to have been founded in the 9th century B.C. The name of Kalinga still survives in the sea side village of Kalingapatnam not far from Srikakulam town and in early times a place of importance. Kalinga was for many centuries the citadel of Buddhism in India. The good relations of Kalinga with Ceylon presently known as Srilanka were also kept up for many centuries and in 275 A.D. the celebrated tooth of Buddha was said to have been obtained by the king of Ceylon and shifted to Kandy, a place in Ceylon.

In 260 B.C. King Asoka attacked and conquered Kalinga. One of the famous rock edicts shows clearly that it was the remorse that he had felt for the horrors of this campaign which led him in the same year to espouse the Buddhist religion which he afterwards spread throughout India and Ceylon. The edict states that about 150 thousand persons were carried away captive from Kalinga, 100 thousand were slain and many times that number perished. Some of the terms of this inscription show that Kalinga at that time was quite capable of offering considerable resistance even to such a powerful emperor as Asoka, and that its people were a civilized race. For several centuries after this the history of Kalinga was quite obscure. Inscriptions, however, show that in the 6th century A.D. Kalinga was conquered by the Chalukyas of Badami and in the 7th century by their offshoot the Eastern Chalukyas. The result of this latter campaign was the establishment of the Vengi Kingdom (the ruins of the capital can be found six miles north of Eluru) under the Eastern Chalukya King Vishnu Vardhana-I (615-633 A.D.). Copper grants of this monarch found at Cheepurupalle show that he once ruled this tract.

The chronicles are continued by the grants of a series of kings who describe themselves as of the Ganga family, Lords of Kalinga, and worshippers of the Gokarnaswami (Siva) on the Mahendragiri hill and as ruling from Kalinganagara, which has been identified with Mukhalingam on the banks of the Vamsadhara, where notable temples and inscriptions have survived.

The Eastern Chalukyas of Vengi appear to have constantly interfered in the affairs of Kalinga, and Vimaladitya of that line seems to have conquered much of it, since an inscription on Mahendragiri states that the Chola king Rajaraja-I of Tanjore overthrew him in 999-1000 and set up a pillar of victory on that hill.

The Gangas were followed by a later line of the same name who, as they also worshipped the Gokarnaswami on Mahendragiri and ruled from Kalinganagara, were apparently of the same family. Calculations from dates in copper grants show that they were in power from the end of the 9th century. One of them, Rajaraja, ascended the throne in 1070-71 and reigned eight years, during which time he is said to have helped the Vengi kings against the Cholas, and afterwards defeated both of them and also the ruler of Utkala (Odisha) and other monarchs. Under his son, Anantavaraman-Choda-Ganga, who ruled from 1078 for about 72 years, this family reached the zenith of its power. Many copper grants and inscriptions of this monarch have been found and these state that he replaced on their thrones the fallen kings of Vengi and Odisha (Orissa) engaged in wars extending from the Ganges in the north to the Godavari in the south and built the famous temple of Jagannath at Puri. He married at least five times and had by them four sons who ruled after him. The country eventually fell to the Eastern Chalukyas of Vengi and their feudatories. The Yadavas of Devagiri (Daulatabad) and the Kakatiyas of Warangal also claim to have humbled Kalinga at this period.

The Simhachalam temple in Visakhapatnam district contains inscriptions of several of the later Ganga kings but few details regarding them survive. Their power was on the wane. Narasimha-I and two of his successors are said to have resisted attacks from the Muslim kings of Bengal and Delhi. The Reddy kings of Kondavidu in Guntur district are also said to have penetrated into this kingdom. On the death of Ganga king Banudeva-IV, his Minister usurped the throne and in 1434-35 founded the Gajapathi dynasty under the title Pratapa Kapileswara with his capital at Cuttack. He started expanding his dominions until they extended from the river Ganges to the river Krishna. His whole reign was spent in warring with the Hindu kings of Vijayanagar who by then were powerful in the south and with the Muslim Bahmani dynasty of the Deccan. His son, Purushottama reigned from 1469 to 1497. His successor was Prataparudra. He is said to have had reverses at the hands of the Vijayanagar king, Krishna Devaraya. The latter seized Udayagiri in Nellore, Kondavidu and Kondapalli in Krishna, Rajahmundry and other fortresses and finally halted at Simhachalam. The Simhachalam temple still contains inscriptions recounting successes and relating how he and his queens presented the God with a necklace of 991 pearls and other costly gifts.

About the end of the 15th century the Bahmani kingdom split up into several smaller States such as Bijapur (1489 A.D.) Ahmednagar (1490), and Bidar (1498). In 1512 the kingdom of Golconda was founded by Sultan Kutub Shah, said to have been a native of Persia. He was so successful that at the end of a long reign he left a territory extending from the river Godavari to beyond the river Krishna and from the sea to a line drawn west of Hyderabad about the 78th degree of east longitude. In 1520 Sultan Kutub Shah defeated the forces of the Hindu chiefs of the Telangana at Kondapalli and there is reason to suppose that Prataparudra was one of the chiefs who suffered discomfiture. In 1571 Ibrahim, the 4th monarch of the Kutub Shahi dynasty, taking advantage of the disturbed conditions of Odisha (Orissa) made himself master of the Godavari and other districts as far north as Srikakulam. For about 180 years since then this tract which also included the Ichchapur area then known by the name of the 'Chicacole-Circar' was controlled more or less directly by the Muslim authority from Hyderabad.

The principal seat of Government was at Srikakulam where the Faujdar or deputy of the Subha resided, while a Sub-Governor or Naib resided at Ichchapur. The revenues of the country were collected by these two Muslim officers and remitted to the seat of Government at Hyderabad. In the year 1641 Abdullah Kutub Shah sent Sher Mohammed Khan from Hyderabad to Srikakulam to rule over the dependencies north of the Krishna river. Sher Mohammed Khan during his period built a fine mosque at Srikakulam. In 1687 the Kutub Shahi dynasty came to an end when Aurangzeb, the Moghul Emperor, marched down to reduce the south to obedience and had wiped out the kingdom of Golconda and brought the whole country under his direct control. He appointed to the charge of it an officer called the Subedar of the Deccan under whom were a number of local subordinates in control of the various smaller divisions of territory. The five northern circars of Guntur, Kondapalli, Eluru, Rajahmundry and Chicacole had Masulipatnam for their chief town, and the northern most of them, Chicacole continued to be ruled in the same manner as before by a Faujdar residing in that town.

Aurangzeb died in 1707 and his death was followed by great disorder in his southern possessions. In 1724, the Subedar of the Deccan though still continuing nominally subject to the authority of Delhi made himself virtually independent and began appointing his own officers. His first Faujdar of Srikakulam was Anwar-ud-din who afterwards became very famous in the wars of the Carnatic and subsequently came to be known as the Nawab of Carnatic and is the ancestor of the Prince of Arcot. His firm but kindly rule was gratefully remembered for many years afterwards.

This Subedar of the Deccan died in 1748 where upon the French and the English took opposite sides in the disputed succession which followed. Eventually a French protégé, Salabat Jung, secured the post of Subedar and Bussy, the French General, obtained from him in 1753 the four Northern Circars (excluding Guntur) for the support of his troops. Masulipatnam and the country adjacent had been already ceded to the French in 1750; and Bussy sent M. Moracin, the French officer with instructions to take possession of the new acquisitions.

The Faujdar of Srikakulam, Jafar Ali, was extremely disinclined to give up his charge to the French and he persuaded Gajapati Viziarajam Raju, head of the Vijayanagar family and the most powerful of the local ruler-chieftains, who had come into being during the Muslim rule, to join him in opposing Moracin's entry. The latter, however, seduced Viziarajam Raju from this compact by promising to lease him the Rajahmundry and Srikakulam Circars at a rate much below their value. Finding himself deserted, Jafar Ali called in the help of the Maharattas of Nagpur, who crossed the hills, devastated the two Circars, plundered and burnt the Dutch factory at Bheemunipatnam, defeated Viziarajam Raju near Vijayanagar; fought an irregular action against the combined forces of that chief and M. Moracin at Tummapala near Anakapalle; and after few adventures returned home with immense booty. Having secured the loot the Maharattas troubled no further about Jafar Ali's aspiration, where upon that gentleman was obliged to submit.

In July, 1754 Bussy went in person to Masulipatnam and Rajahmundry, settled affairs in the Circars and appointed Ibrahim Khan as the Faujdar of Srikakulam. Soon afterwards however relations between him and the Subedar of the Deccan became strained at last an open rupture occurred, and for several weeks in the summer of 1756 Bussy was obliged to entrench himself against attack near Hyderabad. The authorities at Madras were only prevented from joining the Subedar against him by the necessity of sending every available man to Bengal. Further Bussy's officers in Circars including Ibrahim Khan disavowed his authority and refused to pay their tribute. Viziarajam Raju was the only man who stood by Bussy. He ordered his agents at Hyderabad to assure M. Bussy of his fidelity and the regular payment of his tributes.

Bussy was eventually relieved by reinforcements from Masulipatnam and was received back into the Subedar's favour; and at the end of 1756 he marched into the Circars to restore his fallen authority. Ibrahim Khan fled in terror at his approach. But Viziarajam Raju, confident in the proofs of attachment he had given, went to meet him with a body of troops, belonging to him and others of the local chiefs, which numbered 10,000 men. Taking advantage of the support of Bussy he persuaded the latter to attack his bitterest enemy, the chief of Bobbili. Bussy proposed to Bobbili that he should leave his fort and receive instead of other land of greater extent and value in another part of the province, but the suggestion was received as an insult. Soon afterwards one of Bussy's detachments was cut off in the woods of Bobbili and in his anger the general determined to expel that chief and all his family.

"The province of Chicacole has few extensive plains, and its hills increase in frequency and magnitude, as they approach the vast range of mountains that bound this, and the province of Rajahmundry, to the north-west. The hills, and the narrower bottoms which separate them, are suffered to over-run with wood, as the best protection to the opener valleys allotted for cultivation. The Polygar (chieftain), besides his other towns and forts, has always one situated in the most difficult part of his country, which is intended as the last refuge for himself and all of his own blood. The singular construction of this fort is adequate to all the intentions of defence amongst a people unused to cannon, or other means of battery. Its outline is a regular square, which rarely exceeds 200 yards; a large round tower is raised at each of the angles, and a square projection in the middle of each of the side. The height of the wall is 22 feet, but of the rampart with in only 12, which is likewise its breadth at top, although it is laid much

broader at bottom; the whole is of tempered clay, raised in distinct layers, of which each is left exposed to the sun, until thoroughly hardened, before the next is applied. The parapet rises 10 feet above the rampart, and is only three feet thick. It is indented five feet down from the top in interstices six inches wide, which are three or four feet as under. A foot above the bottom of these interstices and battlements, runs a line of round holes, another two feet lower, and a third within two feet of the rampart. These holes are, as usual, formed with pipes of baked clay; they serve for the employment of fire-arms, arrows, and lances; and the interstices for the freer use of all these arms, instead of loop-holes, which cannot be inserted or cut in the clay. The towers, and the square projections in the middle, have the same parapet as the rest of the wall; and in two of the projections, on opposite sides of the fort, are gateways, of which the entrance is not in the front, but on one side, from whence it continues through half the mass, and then turns by a right angle into the place; and, on any alarm, the whole passage is choked up with trees, and the outside surrounded to some distance with a thick bed of strong brambles. The rampart and parapet are covered by a shed of strong thatch, supported by posts; the eaves of this shed project over the battlements, but fall so near, that a man can scarcely squeeze his body between; this shed is shelter both to the rampart and guards against the sun and rain. An area of 500 yards, or more, in every direction round the fort, is preserved clear, of which the circumference joins the high wood, which is kept thick, three, four or five miles in breadth around this centre. Few of these forts permit more than one path through the wood. The entrance of the path from without is defended by a wall, exactly similar in construction and strength to one of the sides of the fort; having its round towers at the ends, and the square projection with its gateway in the middle. From natural sagacity they never raise this redoubt on the edge of the wood; but at the bottom of a recess, cleared on purpose, and on each side of the recess, raise breast-works of earth or hedge, to gall the approach. The path admits only three men abreast, winds continually, is everywhere commanded by breast-works in the thicket, and has in its course several redoubts, similar to that of the entrance, and like that flanked by breast-works on each hand. Such were the defences of Bobbili; against which Mr. Bussy marched, with 750 Europeans, of whom 250 were horse, four field pieces and 11,000 peons and Sepoys, the army of Viziarama Raju, who commanded them in person.

Whilst the field-pieces plied the parapet of the first redoubt at the entrance of the wood, detachments entered into the side of the recess with fire and hatchet, and began to make a way, which tended to bring them in the rear of the redoubt; and the guard, as soon as convinced of their danger, abandoned their station, and joined those in the posts behind; the same operations, continued through the whole path, which was five miles in length, and with the same success, although not without loss. When in sight of the fort, Mr. Bussy divided his troops into four divisions, allotting one, with the field-piece, to the attack of each of the towers. Ranga Rao was here, with all his parentage, 250 men bearing arms, and nearly twice this number of women and children.

The attack commenced at daybreak, on the 24th January, 1757, with the field-pieces against the four towers; and the defenders, lest fire might catch the thatch of the rampart, had pulled it down. By nine O' clock, several of the battlements were broken, when all the leading parties of the four divisions advanced at the same time with scaling ladders; but, after much endeavour for an hour, not a man had been able to get over the parapet; and many had fallen wounded; other parties followed with as little success, until all were so fatigued, that a cessation was ordered, during which the field-pieces, having beaten down more of the parapet, gave the second attack more advantage; but the ardour of the defence increased with the danger. The garrison fought with the indignant ferocity of wild beasts defending their dens and families. Several of them stood, as in defiance, on the top of the battlements, and endeavoured to grapple with the first ascendants, hoping with them to twist the ladders down; and this failing, stabbed with their lances, but being wholly exposed themselves, were easily

shot by aim from the rear of the escalade. The assailants admired, for no European had ever seen such excess of courage in the natives of Indostan, and continually offered quarter, which was always answered by the menace and intention of death not a man had gained the rampart at two O' clock in the afternoon, when another cessation of the attack ensued; on which Ranga Rao assembled the principal men, told them that there were no hopes of maintaining the fort, and that it was immediately necessary to preserve their wives and children from the violation of Europeans, and the more ignominious authority of Viziarama Raju, A number called without distinction were allotted to the work; they proceeded, every man with a torch, his lance, and poignard, to the habitations in the middle of the fort to which they set fire indiscriminately, plying the flame with straw prepared with pitch and brims tone, and every man stabbed without remorse, the woman or child, whichsoever attempted to escape the flame and suffocation. Not the helpless infant, clinging to the bosom of its mother, saved the life of either from the hand of the husband and father. The utmost excesses whether of revenge or rage, were exceeded by the atrocious prejudices which dictated and performed this horrible sacrifice. The massacre being finished, those who accomplished it returned, like men agitated by the furies, to die themselves on the walls. Mr. Law, who commanded one of the divisions, observed, whilst looking at the conflagration, that the number of the defenders was considerably diminished, and advanced again to the attack. After several ladders had failed, a few grenadiers got over the parapet, and maintained their footing in the tower until more secured the possession. Ranga Rao hastening to the defence of the tower, was in this instant killed by a musket-ball. His fall increased, if possible, the desperation of his friends; who, crowding to revenge his death, left the other parts of ramparts bare; and the other divisions of the French troops, having advanced likewise to their respective attacks, numbers on all sides got over the parapet without opposition; nevertheless none of the defenders quitted the rampart, or would accept quarter; but each fell advancing against or struggling with, an antagonist; and even when fallen and in the last agony, would resign his poignard only to death. The slaughter of the conflict being completed, another much more dreadful, presented itself in the area below : the transport of victory lost all its joy : all gazed on one another with silent astonishment and remorse, and the fiercest could not refuse a tear to the deplorable destruction spread before them Whilst contemplating it, an old man, leading a boy, was perceived advancing from a distant recess : he was welcomed with much attention and respect, and conducted by the crowd to Mr. Law, to whom he presented the child with these words : "This is the son of Ranga Rao, whom I have preserved against his father's will". Another emotion now succeeded, and the preservation of this infant was felt by all as some alleviation to the horrible catastrophe, of which they had been the unfortunate authors. The tutor and the child were immediately sent to Mr. Bussy, who, having heard of the condition of the fort, would not go into it, but remained in his tent, where he received the sacred captives with the humanity of a guardian appointed by the strongest claims of nature, and immediately commanded patents to be prepared, appointing the son lord of the territory which he had offered the father in exchange for the districts of Bobbili; and ordered them to be strictly guarded in the camp from the malevolence of enemies.

The ensuing night and the two succeeding days passed in the usual attentions, especially the care of the wounded, who were many; but in the middle of the third night, the camp was alarmed by tumult in the quarter of Viziarama Raju, Four of soldiers of Ranga Rao, on seeing him fall, concealed themselves in an unfrequented part of the fort until the night was far advanced, when they dropped down the walls and speaking the same language, passed unsuspected through the quarters of Viziarama Raju, and gained the neighbouring thickets; where they remained the two succeeding days, watching until the bustle of the camp had subsided; when two of them quitted their retreat, and having by their language again deceived those by whom they were questioned, got near the tent of Viziarama Raju; then creeping on

the ground they passed under the back part, and entering the tent found him lying on his bed, alone and asleep. Viziarama Raju was extremely corpulent, in so much that he could scarcely raise himself from his seat without assistance; the two men, restraining their very breath, struck in the same instant with their poignards at his heart; the first groan brought in a sentinel, who fired, but missed; more immediately thronged in, but the murderers, headless of themselves, cried out, pointing to the body, "Look here! We are satisfied". They were instantly shot by the crowd, and mangled after they had fallen; but had stabbed Viziarama Raju in thirty two places. Had they failed, the other two remaining in the forest were bound by the same oath to perform the deed or perish in the attempt".

From Bobbili Bussy marched on into Ganjam receiving the submission of the various local chiefs and Zamindars as he went; sent a body of troops from Masulipatnam to capture the English factories at Injaram, Madapollam and Bandarulanka in the Godavari district and then turned back to attack Vizagapatam settlement in person. Bussy then proceeded southwards and eventually returned to Hyderabad. In July of the next year (1758) he proceeded south to help in the war in the Carnatic and the siege of Madras.

Viziarama Raju's successor Ananda Raju, dissatisfied with the arrangements made by Bussy on the death of his predecessor had waited for an opportunity to take his revenge. As soon as Bussy went down south, he captured Vizagapatam from the French garrison which was holding it, sent news of the event to Madras and invited the English there to join him in expelling the French from the Northern Circars. Since Madras authorities were fully occupied, at that time this offer was repeated to the English in Bengal. Clive sent Colonel Forde to Vizagapatam by sea with a force of 500 Europeans, 2,000 sepoy and 100 lascars which arrived on the 20th of October, 1758. The first step that Colonel Forde took, after joining the troops to those of Ananda Raju was to re-establish the factory of Vizagapatam where the French had left a small garrison. The united forces then moved south and on the 9th December near Condore, about 35 miles north-east of Rajahmundry, an action was fought with the French which ranks as one of the decisive battles of India in which the French were utterly routed. Forde then pushed on to Rajahmundry the next day without the Raja's rabble and shortly afterwards took Masulipatnam by a most brilliant assault. Salabat Jung, the Subedar of the Deccan, who had advanced within fifteen miles of the place to assist the French changed sides at once and on the 14th May, 1759 concluded a treaty with the English granting them the country around Masulipatam, renouncing all friendship with the French and prohibiting the latter from ever again settling in the Northern Circars. Except the tract then ceded to the Company, the rest of the Northern Circars fell once more with dramatic suddenness under the sway of the Subedar of the Deccan. His rule however, extended to it in name only. For the seven succeeding years the completest anarchy ever recorded in history, therefore, prevailed over the Northern Circars.

In 1765 Clive obtained from the Moghul Emperor at Delhi a Firman granting to the company the five Northern Circars. The Subedar, however was in no way pleased at this cession of territory which he regarded as his own and threatened to retaliate by an eruption into the Carnatic in November, 1766 a treaty was hastily concluded with him by the British, by which the English agreed to pay Rs. 9 lakhs annually for the territory that had already been granted to them as a free gift by the Moghul Emperor. Later however, this tribute was reduced and finally it was completely dropped.

After the withdrawal of all opposition by the Subedar of the Deccan the English Government at Madras at once took steps to secure Ganjam and the province of Ichchapur by passing a resolution in council on the 2nd December, 1766. The idea was not only to settle the tract but also for the purpose of investment and promotion of sale of European goods. Mr. Cotsford was appointed both as Engineer and Resident. He was instructed to make himself acquainted

with investments at different factories to assist in finishing the fortifications at Vizagapatam, to report on the condition of the country especially with reference to the requirements of the stores; prospects of providing investments and disposing of any part of European commodities, etc.

Mr. Cotsford proceeded first to Vizagapatam and afterwards to Ganjam early in 1765. He found the country to the north of Vizagapatam in a very disturbed state. Narayana Deo, the Zamindar of Parlakimidi (now in Odisha State), the largest and the most important Zamindar then in that area had possessed himself of the country and refused to submit to the authority of the English, intercepting communication between Bengal and Madras. Sitarama Raju of Vizianagaram also contributed to the worsening of the state of affairs. Mr. Cotsford, though with reservations, reported favourably upon the situation of Ganjam and the chances of making an investment there, but as it was evident that nothing could be done in the district without the presence of troops, he shortly returned to Madras.

In the following year 1768, the English determined to reduce Narayana Deo of Parlakimidi to obedience. Colonel Peach of the Bengal battalion stationed at Masulipatam was ordered to proceed against him. Mr. Cotsford was also instructed to accompany Mr. Peach and to take up his appointment at Ganjam as Resident. Mr. Cotsford arrived in April, 1768. The force under Colonel Peach soon afterwards defeated Narayana Deo in May, 1768 and compelled him to take refuge in the forest country. On the advice of Mr. Cotsford the defeated Raja's son was declared as his successor. However, the actual management of the parlakimidi country was entrusted to a person nominated by the Company. Colonel Peach's battalion continued in the Parlakimidi Zamindari until the country to the south had been partially settled and Mr. Cotsford meanwhile proceeded northward to Ganjam and entered upon his duties of appointment as Resident in July, 1768.

The Chicacole Circar, as administered by the Muslims, had been divided and managed in three divisions, under the names of Ichchapur, Chicacole and Kasimkota. Under the reorganised set up Chicacole and Kasimkota being nearer to Vizagapatam were placed under the control of the Chief and Council at that place but the Ichchapur province on account of its extreme northern location rendered the presence of a Resident at Ganjam absolutely necessary to administer its affairs.

Upon Mr. Cotsford's first assuming possession of the country, his position was somewhat precarious, for to the north at Cuttack there was a large force of Maharattas, whilst in the province itself there were 19 Zamindars, all of a more or less turbulent character. His authority in the district was, therefore, liable to danger at the least appearance of any external troubles. The Zamindars, being semi-independent entertained considerable bodies of feudal retainers, and in all could muster amongst them, no less than 32,170 foot soldiers, while they had possession of 34 forts for the protection of their respective territories. It was therefore, the Resident's chief care to provoke as little opposition in his management of the country and by gradually destroying the country forts he hoped to reduce the Zamindars to obedience. To assist the Resident in governing the country and collecting its revenues an aggregate force of about 2,000 men commanded by Captain Bandinell was located in different parts of the country but chiefly at Ichchapur, Ganjam and Aska.

The various Zamindars continued to give trouble to the Resident in the payment of tribute and at the slightest provocation they would stop payment. It was only by a show of force that the tributes could be extracted from them. Among the more troublesome were the Raja of Vijayanagar, the Rajas of Goomsur, Atagada and Mohiri. In some cases the Resident had to send forces to take possession of the standing crops upon their failing to settle satisfactorily their tribute. The Agent also felt that he could not deprive the Zamindars of their respective

territories and place others in their stead as it would become very difficult to find anyone to accept such a place and who could maintain himself in authority without the assistance of a considerable detachment from the English: the Company at the same time running the risk of promoting a man equally unworthy as the one removed.

The Bengal detachment under Colonel Peach was to leave the country in December, 1768. As there were no other troops, Mr. Cotsford began to enlist a company of peons. He also proceeded to store the fort at Ganjam with provisions as news kept coming from Madras that the Northern Circars were likely to be invaded by the Nizam and the Maharattas. The Resident also thought it advisable to purchase a vessel and keep it in readiness at Ganjam in case matters came to the worst. Although all measures for the security of the country had been taken with as much caution as possible the news of an expected invasion soon leaked out and the Zamindars at once made a dead stop in their payment to the Company. Upon the appearance of an English force the Goomsur Raja retired to the hills and thinking it more prudent not to offer any further resistance he shortly afterwards gave immediate security for the payment of his tribute and prevailed on the detachment to retire from the fort into the camp.

Colonel Peach's Bengal detachment quitted the Parlakimidi Zamindari about the 12th December, 1768 and marched southwards to Vizagapatam. They had hardly left the place before the disturbances commenced. Narayana Deo, the rebel Zamindar immediately began intriguing with the Maharattas in Cuttack inviting them to attack the British and also promising co-operation of Sitarama Raju, the Nizam's former Faujdar and also of the Rajah of Vijayanagar. The British Resident in Cuttack, however, informed Mr. Cotsford that the Maharattas were in no mood to undertake any invasion on account of dissensions among themselves. Mr. Cotsford meanwhile suggested to the Madras Council the expediency of appointing a Resident or Chief at Chicacole supported by five companies of Sepoys for the management of the affairs of Kasimkota and Chicacole. It was not until 1787 that Mr. Cotsford's recommendations appear to have been acted upon.

The Resident's hands had been so fully occupied in coercing the refractory Zamindars of the district that the Company's commercial operations were almost forgotten. In 1771 Mr. Cotsford wrote stating that on mature consideration he thought that the Company would be running a risk in making contracts as for the most part the merchants live under the Governments of the Zamindars and that they are very insolent and cannot be depended upon. Mr. Cotsford continued to have difficulties with the Estates of Parlakimidi, Vijayanagar and a few other major Zamindaris. Some of their forts had therefore, to be occupied and destroyed resulting in heavy casualties on either side.

At the end of 1773 Mr. Cotsford resigned his appointment as Resident on the plea of his failing health and the Government of fort St. George expressed their appreciation of his able and vigorous administration of the country.

Upon the retirement of Mr. Cotsford it was determined to alter the form of management and therefore, Mr. Charles Smith was appointed as the Chief at Ganjam with a Council to assist him in the administration of his affairs. Disturbances broke out again in 1774, 1775 and 1776 on account of certain Zamindars withholding payments of tribute. Murders and disturbances together with the usual attendant consequences of military expeditions and assignments of villages to the Company appear to have been constant throughout the period of Mr. Smith's tenure of office as Chief. The Company's troops were constantly employed either in demanding the tributes of the Zamindars who but rarely paid without either compulsion or threats or in quelling disturbances and calling the murderers of the Company's Tahsildars to

account. When a Zamindar was refractory the troops were quartered upon him and he was made to pay for their keep.

On the 25th September, 1779, the Ichchapur district was rented to Balakrishna Naidu, formerly the Company's dubash for a period of 10 years and the Zamindars instead of paying tributes to the Residents or Chief in Council were ordered to pay the tribute through the renter into the Company's treasury. Balakrishna soon found himself quite unable to cope with the difficulties of his position although assisted by the Company's troops, and upon falling irretrievably in arrears with all his payments, and giving great dissatisfaction to all the district Zamindars, his own cowle was finally revoked in October 1781 by an order from the Court of Directors.

On the 3rd October, 1780 a serious mutiny occurred among the Sepoys at Vizagapatam. The settlement at Ganjam was startled by this news. All the English Officers were killed and the Governor of Vizag had been taken prisoner. The ostensible reason for this conduct appears to have been that they were under orders to sail from Vizag to Madras where their services were needed to meet the invasion of Carnatic by Hyder Ali of Mysore. The Zamindar of Parlakimidi, then under surveillance at Vizag was strongly suspected of having engineered this outrage. The Resident at Ganjam upon receiving this information directed Captain Bruce at Aska to march to Chicacole, take the command of the troops there, and proceed against the mutineers, who had placed themselves under Captain Brule, a French prisoner for treasonable correspondence, whom they had released. Subsequently, on hearing that no help was necessary from Chicacole Captain Bruce was directed to report back to Aska.

In 1781, the Circars were within an ace of being ceded back again to Hyderabad in return for a body of horse to be placed at the disposal of the Governor General. Lord Macartney, who had just arrived as Governor of Madras protested, however, with such force against the proposal that it was abandoned.

On the 19th May, 1782 the office of the Resident was abolished. The Council was increased to five members. In 1783 quarrels took place in the settlement at Ganjam which continued almost without intermission until 1786. They appear to have originated at the Council Board out of jealousy of the Chief Mr. John Maxwell Stone, on account of his retaining the immediate management of Haveli lands in his own hands, and the other members of the Council complained that the whole power of the settlement was absorbed by Chengulroy, the Chief's dubash or manager. The quarrels of the Council Board at length became so notorious as to call for the interference of the Government. Mr. Henry Crawford was deputed to Ganjam in 1784 to investigate the complaints and counter complaints made by the different Members. Upon receiving his report on the subject, the Government came to the conclusion, that "the disputes originated from private pique to the chief". They reduced the number of members of Council from 5 to 3.

In 1787 a Circuit Committee arrived and commenced to investigate the revenue resources of the district. Their report dated 25th April, 1788 forms the chief data upon which the permanent settlement was afterwards effected. Mr. Morgan Williams, the Chief in Council in a report dated 31st December, 1787 describes the revenue of Ichchapur district as on the increase and estimates its population at 465,755 persons. The total revenue of the country excluding the whole of the Chicacole Sub-Division was given as 6,35,252 rupees. The trade of the district was described, however, as being on the decline.

On the 17th November, 1790, Mr. H. Crawford who had been previously Collector of the Chicacole Division was appointed as Resident and the Council was abolished. Troubles were meanwhile ripe in the district and a very severe famine was also about to add its horrors to the existing disturbances. The various Zamindars gave any amount of trouble in the form of petty

rebellions and also inter-Zamindari skirmishes. It was, therefore, no wonder that with all the troubles of famine and rebellion prevailing from one end of the district to the other Mr. H. Crawford, the resident announced to the Government that he was unable to reduce the refractory Zamindars until the situation of affairs in the Carnatic will admit of an addition to his military strength. The various Zamindars gave any amount of trouble in the form of petty rebellions and also inter-Zamindari skirmishes. It was, therefore, no wonder that with all the troubles of famine and rebellion prevailing from one end of the district to the other Mr. H. Crawford, the resident announced to the Government that he was unable to reduce the refractory Zamindars until the situation of affairs in the Carnatic will admit of an addition to his military strength.

As a famine relief measure on the 7th November, 1789 Mr. Crawford issued a proclamation suspending all import and transport duties on grain and other edibles in the Company's Haveli lands. In the Ichchapur and Chicacole divisions people died in thousands. Government seem to have done their best to mitigate the horrors of famine but were powerless to control the evil in an effective manner. In the Chicacole Division Mr. Keating, the Collector, calculated that an average of 3,000 poor people had daily subsisted on the Company's bounty for a period of two years. The importation of paddy for the relief of the poor was ordered by the Board of Revenue and it was found from the Chicacole records that in June, 1792, rice to the extent of 10,519 bags were dispatched from Kalingapatnam to Ganjam. Large quantities of rice also appear to have been imported from Cuttack via Chilka lake.

The country was plunged in a state of misery and desolation truly deplorable. Whole tracts were depopulated and people were not forthcoming to cultivate the land. Authentic records about the number of people who died etc., and the number of people relieved are not available. Mr. Warricker, Assistant Collector, wrote on the 15th January, 1792 to Mr. Keating, the Collector at Chicacole as follows "I was an eye-witness of the melancholy effects of famine. About six persons were gathered around a fire and were feeding upon the carcass of a dog killed on suspicion of its being mad". The duration of the famine was increased by the failure of the dry crops in 1792, and the floods that occurred in that year did further damage. The famine seems to have been at its worst about Chicacole, and the Zamindaris of Jалантра, Mandasa and around the fort of Mahendragiri.

In 1794 the office of Resident and Chief at all the settlements along the coast was abolished and the office of the Collector was established.

By the permanent settlement of 1802 all these ancient Zamindaris were handed over to their owners in perpetuity on a fixed peshkush and a number of other proprietary estates were also called into being by parcelling out the Haveli land into a series of properties and selling these by auction subject to the payment of a permanent peshkush.

Politically this settlement was a failure. These men had for years been treated as feudatories rather than as private landholders; and the functions of the Government had been in part conducted through them; some of them having been entrusted with the responsibility of keeping the hill tribes in order. But under the new arrangement they were unceremoniously set aside; authority over the hillmen was taken away from them; their estates were declared liable to immediate attachment and sale for the default in paying a single instalment of the peshkush; they were irritated by the working of the new revenue and judicial regulations; and the new police force no longer under their control took every opportunity under cover of a pretence of enforcing law and order, of harassing and annoying them.

Owing to all these causes the Zamindars for many years after the introduction of a permanent settlement, were in a chronic state of discontent and disaffection. Too often internal and domestic troubles accentuated their restlessness.

At first, troops were called out and an attempt was made to chastise these disturbers of the public peace. But these expeditions were by no means uniformly successful and cost much in blood and treasure. Recourse was then had to negotiation, the only result of which was to increase the insolence of the malcontents. Around 1832 disturbances became so serious that Mr. George Russell, First Member of the Board of Revenue was sent as Special Commissioner to investigate their causes and concert measures for their suppression.

He was invested with the extraordinary powers, including that of proclaiming martial law if necessary and was supported by a strong force of troops. He took severe action and most of the disturbances were controlled and some of the Estates were forfeited. To check further disturbances of the same kind Act XXIV of 1839 was passed and parts of the district were removed from the operation of much of the ordinary law and were administered directly by the Collector with extraordinary powers conferred upon him in the capacity of the Agent to the Governor. Subsequently a few of the Zamindaris in the south were from time to time bought in by Government at sales for arrears of revenue and formed into taluks for the purpose of direct administration. Slowly, peace dawned over this disturbed land and law and order prevailed as was the case with the rest of the tract comprising the erstwhile Madras Presidency.

It is now necessary to turn to the history of the Chicacole division between 1767 and 1802, in which year it was incorporated in the Ganjam district. Previous to this date, it had formed the 3rd division of the Vizagapatam district, and included Kasimkota, attached to Vizagapatam. The limits of the 3rd division extended from Chinna Pantulu Daba, 20 miles south of Chicacole, to Kasibugga, 50 miles north of it. Upon the acquisition of the Northern Circars, the district was rented out to Sitaram Raju the brother of Viziaram Raju, Rajah of Vizianagaram, for a period of 10 years until 1777. In 1777, the rent of the country to Sitaram Raju appears to have been renewed for a further period of ten years, which expired in 1787. Sitaram Raju's management of the country was most oppressive, and seems to have been highly detrimental to the Company's interests. The country was rack-rented in a wholesale manner, and the renters took what share of the produce they pleased, leaving the remainder to the ryot. Sitaram Raju dispossessed the Brahmins of their charity lands or Aghahams and in recompense, bestowed upon them Haveli villages. The manufacturers and artisans of the country emigrated in large numbers and went to other places where they were less oppressed. At the expiration of Sitaram Raju's lease, Mr. Henry Crawford was appointed in 1787 the first Collector of the Chicacole Division subject to the authority of the Chief and Council at Vizagapatam. Mr. Crawford estimated the probable revenue of the country at four lakhs, including the two large Zamindaris of Parlakimidi and Tekkali. The alienations made by Sitaram Raju had been considerable, so that all lands not uninterruptedly enjoyed for twenty years were ordered to be resume. As in Ganjam, so in Chicacole, the land customs were numerous and burdensome preventing the produce of the country being sent from those parts where it was plentiful to others where it was scarce.

Mr. Cherry was the last Collector to succeed to the management of the Chicacole division in 1800, and in 1802 when Chicacole was incorporated with Ganjam, Mr. Cherry became the first Collector.

With regard to the revenues of the Chicacole Division they never seem to have exceeded even considerably Mr. Crawford's first estimate of 4 lakhs. The Jama or rent paid by Gajapati Narayana Deo for Parlakimedi was Rs. 86,000, whilst for Tekkali, the last Zamindar, Ram Kistna Jagga Deo, had paid Rs. 24,472 yearly. The average gross collections of the Chicacole Haveli lands from Fasli 1202 to 1206 (1792-1796) were Rs. 2,94,760 making a grand total of Rs. 4,05,232.

Mr. Peter Cherry, who succeeded Mr. Brown in 1802 was the first Collector of Ganjam. In 1803 the Ganjam district comprised all the territory north of the Langulya river near Srikakulam and extended from Mofusbandar on the sea coast in the south to Priagi on the Chilka lake in the north. It included four distinct Havelis and 21 Zamindaris including the large and important one of Parlakimedi. Mr. Cherry's management of the country was vigorous and praiseworthy. He not only introduced the permanent settlement but also established Courts of Judicature. He sold the Haveli or the Government lands and constituted them into proprietary Estates.

During 1816 this district was invaded by the Pindaries. The latter were an off-shoot of the Maharatta armies who had taken to robbing and plundering the country when their Chiefs could no longer afford to pay them. Their strength seems to have been between 4,000 and 5,000 men and they were well mounted. They entered the district through the Jeypore area and proceeded northwards burning and plundering as they went. The Ichchapur and Mansurkota valleys suffered most from their ravages, and as they spread over the country in small detached bodies it was difficult to account for their movements. The troops at Berhampore prevented their molesting this town and near Boirani a body of Pindaries, 1,000 strong, were surprised by Lieutenant Borthwick and a small force, and completely routed them. The Pindaries finally left the region.

In 1816 the Collector was invested with magisterial powers and a separate office of Magistrate was abolished.

There had been bad years in 1837-1838, but in 1839 the season was so disastrous that the inhabitants were put to the greatest distress, and many of them migrated, whilst cholera and other diseases carried off multitudes of those who remained. To add to this calamity, the drought that prevailed in the district after September was so severe that several coconut plantations also withered and died from its effects. The Government of that day tried its best to relieve those severely affected by this famine.

The next great famine occurred in 1865. Between 1865 and 1866, a famine of the most unparalleled severity desolated the country and slew between 10,000 and 15,000 people by actual starvation. The number of deaths reported was 10,898 but there is no doubt that the total loss of life by starvation was greatly in excess of the return as many hundreds must have perished of whom, no account was kept.

ADMINISTRATIVE SET-UP

a) Region of the State where the district is located:

Srikakulam district was carved out in 1950 bi-furcating it from Visakhapatnam. In the process, the northern part of old Visakhapatnam district was included in Srikakulam district with Headquarters at Srikakulam. Srikakulam district is bounded on the North by Rayagada & Gajapati districts of Odisha State, West by Vizianagaram district while South & East by Bay of Bengal.

b) Number of Revenue Divisions and Mandals:

In November 1969, the district lost 63 villages from salur taluk and 44 villages from Bobbili taluk on account of their transfer to their newly constituted Gajapathinagaram taluk. Again in May, 1979, the district had undergone Major territorial changes on account of formation of the new district Vizianagaram which involved transfer of Salur, Bobbili, Parvathipuram and Cheepurupalle taluks from Srikakulam district while retaining the remaining 14 taluks.

In 1985, these 14 taluks were reorganized into 37 Mandals. Corresponding to the Revenue Mandals, Mandal Parishads were also formed which were co-terminous with the Revenue Mandals in all cases except that the Statutory Towns were not included in the jurisdiction of the Mandal Parishads. The carving of 37 Mandals is as follows.

- 1) 14 Mandals have been formed by taking villages from 2 erstwhile taluks.
- 2) 5 Mandals have been formed by taking villages from 3 erstwhile taluks.
- 3) 1 Mandal has been formed by taking villages from 4 erstwhile taluks and
- 4) 17 Mandals have been formed by taking villages exclusively from each of the 9 taluks (i.e, without including villages from a second taluk)

During 2001 census one new Mandal namely **Laxminarsupeta** was formed, thereby Srikakulam has 38 Mandals which are organized into 3 Revenue Divisions as follows:

- 1) **Tekkali division:** (12 Mandals) Palasa, Mandasa, Kanchili, Ichchapuram, Kaviti, Sompeta, Vajrapukothuru, Nandigam, Tekkali, Santhabommali, Kotabommali and Jalamur.
- 2) **Palakonda division:** (13 Mandals) Veeraghattam, Seethampeta, Bhamini, Kothuru, Pathapatnam, Melaiputtu, Hiramandalam, Palakonda, Vangara, Regidi Amadalavalasa, Saravakota, Santhakaviti and Rajam.
- 3) **Srikakulam division:** (13Mandals) Lakshminarsapeta, Sarubujili, Burja, Ganguvarisigadan, Amadalavalasa, Narasannapeta, Polaki, Gara, Srikakulam, Ponduru, Laveru, Ranasthalam and Etcherla.

c) Total number of Towns and Villages:

During 2001 census one new Mandal namely Laxminarsupeta was formed with head quarters at Laxminarsupeta by transferring 48 villages from Sarubujili Mandal vide G.O.MS NO.1027, dated 22.12.1998. In the said GO certain re-adjustment of villages has also taken place among the Mandals of the district. They were transfer of 2 villages from Burja Mandal to Sarubujili Mandal and one village together with its hamlets from Burja Mandal to Amadalavalasa Mandal. Earlier one village from polaki Mandal was transferred to Narasannapeta Mandal vide G.O MS NO.831; dated 19.9.1991.

There were 1831 villages during 1991 Census of which 1728 were inhabited and 103 were un-inhabited. In addition 40 villages fully and 7 villages partly included in Towns. Similarly there were 11 Towns (3 Statutory, 8 Census Towns).

d) Changes in Administrative Units during 2011 Census:

During 2011 Census, 6 villages namely; Hiramandalam, Palakonda, Tekkali, Narasannapeta, Balaga and ponduru are upgraded as 6 New Census Towns while Arasavilli which was partly included in Srikakulam (UA) is now fully included in the same UA. 5 villages namely Saradhi, Kondampeta, Kothavalasa, Gopalapuram and ponugutivalasa have been included in Rajam Nagar Panchayat. Rajam (NP) was earlier census town. The village ponugutivalasa earlier belonged to Santhakaviti Mandal.

However, there are 1,802 villages in 2011 Census of which (101 Uninhabited and 1,701 habited), 38 Mandals (Rural), 3 Revenue divisions, 12 towns (5 statutory [4 Municipalities and 1 Nagarpanchayat] and 7 census towns) and 1 urban Agglomeration. Six villages are upgraded as new CTs. One Village is classified as fully Out-growth i.e. Arsavilli (R). Five Villages are included in Rajam N.P which was a C.T in 2001 Census.

Statement Showing Urban Agglomerations along with its Constituent Units

| Sl. No. | Name of U.A | Constituent Units |
|---------|----------------|---|
| 1 | Srikakulam U.A | Srikakulam (M), Balaga New (CT), Arasavilly New fully OG, Kusulapuram and Thotapalem New Partly OGs, Patrunivalasa and Patha Srikakulam (R) earlier partly OGs. Ponugutivalasa of Santhakaviti Mandal is transferred to Rajam Mandal and consequently included in Rajam (NP). |

Statement Showing Administrative units at various Censuses – Srikakulam

| Sl. No. | Administrative Unit | Census Years | | | | | |
|---------|--------------------------------------|--------------|--------|--------|------|------|------|
| | | 1961 | 1971 | 1981 | 1991 | 2001 | 2011 |
| 1 | Revenue Divisions | 3 | 3 | 3 | 3 | 3 | 3 |
| 2 | Mandals (Sub-districts / Taluks) | 11 (T) | 11 (T) | 14 (T) | 37 | 38 | 38 |
| 3 | Villages | 3546 | 3080 | 2059 | 1831 | 1814 | 1802 |
| | a. Inhabited villages | 3246 | 2865 | 1921 | 1728 | 1715 | 1701 |
| | b. Un-inhabited villages | 300 | 215 | 138 | 103 | 99 | 101 |
| | c. Villages fully included in towns | - | 39 | 26 | 40 | 52 | 6 |
| | d. Villages partly included in towns | - | - | 8 | 7 | 4 | 4 |
| 4 | Towns | 13 | 16 | 11 | 11 | 6 | 12 |
| 5 | Statutory towns | 4 | 4 | 1 | 3 | 4 | 5 |
| | a. Municipal Corporations | - | - | - | - | - | - |
| | b. Municipalities | 4* | 4 | 1 | 3 | 1 | 4 |
| | c. Nagar Panchayats | - | - | - | - | 3 | 1 |
| 6 | Census Towns | 9 | 15 | 10 | 8 | 2 | 7 |
| 7 | Urban Agglomerations | - | - | - | - | 1 | 1 |

*In 1961 Census, Municipalities were divided into C.M (City Municipalities) and T.M (Town Municipalities).

DISTRICT HIGHLIGHTS

- Srikakulam district stands 22nd position in terms of area with 5,837 Sq.Kms, and ranks 21st in terms of population with 27,03,114 person in this state.
- Srikakulam district stands 20th in terms of urban area with 186.04 Sq.Kms and ranks 23rd in terms of urban population with 4,36,703, while it stands 22nd in terms of rural area with 5,650.96 Sq.Kms. and ranks 14th in terms of rural population with 22,66,411 person in the State.
- The district ranks 19th in terms of households with 6,81,330, as against 5,82,377 households in 2001.
- The district ranks 2nd in terms of total number of villages with 1,802 as against 1,814 in 2001.
- The district ranks 3rd position in terms of sex-ratio with 1,015 as against 1,014 in 2001.
- The district ranks 6th in terms of Density with 463 person per Sq.Km as against 435 in 2001.
- The district ranks 20th in terms of literates with 14,95,381 as against 12,17,659 in 2001.
- The district is with 12,90,288 workers and 14,12,826 non-workers as against 12,01,816 workers and 13,35,777 non-workers during 2001.
- Khadi weaving at Ponduru is famous among Khadi lovers of the entire country.
- Naupada is a village of Santhabommali Mandal is famous for salt fields and called as "Salt Bowl" of Andhra Pradesh.

Mandal (Sub-District):

- Mandasa Mandal is having the largest area of 218.24 Sq.Kms., while Lakshminarsupeta Mandal is having the least area of 69.22 Sq.Kms.
- Palasa Mandal is having the largest urban area of 32.75 Sq.kms., while Hiramandalam Mandal is having the least urban area of 2.55 Sq.kms.
- Mandasa Mandal is having the largest rural area of 218.24 Sq.kms, while Lakshminarsupeta is having the least rural area of 69.22 Sq.kms.
- Srikakulam Mandal is having the highest population of 2,20,332 persons, while the least population of 29,107 persons is found in Lakshminarsupeta Mandal.
- The highest urban population of 1,44,438 persons is found in Srikakulam Mandal and least urban population of 2,577 persons is found in Etcherla Mandal.
- The highest rural population of 85,872 persons is found in Ranastalam Mandal, while the least rural population of 29,107 persons is found in Lakshminarsupeta Mandal.
- Highest sex-ratio of 1,089 is found in Kaviti Mandal and the least sex ratio of 961 is found in Ranastalam Mandal.
- Srikakulam Mandal is having the highest density of 1,428, while Saravakota Mandal is having the least Density of 329 persons per Sq.kms.
- Highest number of 1,52,916 literates are in Srikakulam Mandal and least number of 14,998 literates are found in Lakshminarsupeta Mandal.

- Srikakulam Mandal is having the highest number of 85,466 workers and 1,34,866 non-workers, while Lakshminarsupeta Mandal is having the least number of 15,951 workers and 13,156 non-workers.

Village:

- Srikurmam village of Gara Mandal is having the largest area of 3,687 hectares, while Bourasingi village of Meliaputti Mandal and Kondachorlangi village of Seethampeta Mandal is having the least area of two hectares.
- Srikurmam village of Gara Mandal is having the highest number of households of 4,341 highest population of 16,973 , highest 0-6 years of population of 1,935, while the least number of 1 household is found in Angarasingi, Santoshapuram villages of Pathapatnam, Nandigam Mandals respectively. Least population of 2 persons is found in Santhoshapuram village of Nandigam Mandal and nil population of 0-6 years is found in Santhoshapuram, Angarasingi villages of Nandigam, Pathapatnam Mandals respectively.
- Highest sex-ratio of 3,847 is formed in Savarabonthu village of Saravakota Mandal and the least sex-ratio of 173 is formed in Santhamalli @ Pedamalli village of Seethampeta Mandal.
- Highest number of 11,382 literates are found in Pathapatnam village of Pathapatnam Mandal and least number of 1 is found in Santhosha puram village of Nandigam Mandal.
- Srikurmam village of Gara Mandal is having the highest workers of 8,310 and Santhosha puram village of Nandigam Mandal, Angarasingi village of Pathapatnam Mandal and Gudem village of Tekkali Mandal is having the least workers as 2 while Pathapatnam village of Pathapatnam Mandal tops with 10,793 non-workers and Santhoshapuram village of Nandigam Mandal and Rangumatia village of Kanchili Mandal have nil non-workers.

Town:

- Palasa Kasibugga Municipality is having the largest area of 32.75 Sq.Kms., while Hiramandalam (CT) is having the least Urban area of 2.55 Sq.Kms.
- The highest urban population of 1,37,944 is found in Srikakulam (M), while the least urban population of 6,603 is found in Hiramandalam (CT).
- Srikakulam(M) is having the highest sex-ratio of 1,206, while Balaga(CT) is having the least sex-ratio of 984.
- Srikakulam(M) is having the highest density of 9,769, while the least density of 883 is in Balaga (CT).
- Srikakulam(M) is having the highest literates of 1,06,200, while the least of 4,244 are found in Hiramandalam (CT).
- Srikakulam(M) is having the highest workers of 46,116 and highest non-workers of 91,828 while least workers of 2,764 and least non-workers of 3,839 are found in Hiramandalam (CT).

Important Statistics

| | | State | District | | |
|--|---------------|------------|------------|-----------|------------|
| Number of Villages | Total | 27,800 | 1,802 | | |
| | Inhabited | 26,286 | 1,701 | | |
| | Uninhabited | 1,514 | 101 | | |
| Number of Towns | Statutory | 125 | 5 | | |
| | Census | 228 | 7 | | |
| | Total | 353 | 12 | | |
| Number of Households | Normal | 20,927,188 | 679,597 | | |
| | Institutional | 52,588 | 1,161 | | |
| | Houseless | 42,812 | 572 | | |
| Population | Total | Persons | 84,580,777 | 2,703,114 | |
| | | Males | 42,442,146 | 1,341,738 | |
| | | Females | 42,138,631 | 1,361,376 | |
| | Rural | Persons | 56,361,702 | 2,266,411 | |
| | | Males | 28,243,241 | 1,126,888 | |
| | | Females | 28,118,461 | 1,139,523 | |
| | Urban | Persons | 28,219,075 | 436,703 | |
| | | Males | 14,198,905 | 214,850 | |
| | | Females | 14,020,170 | 221,853 | |
| Percentage Urban Population | | 33.36 | 16.16 | | |
| Decadal Population Growth 2001-2011 | | | | | |
| | | Number | Percentage | Number | Percentage |
| Persons | | 8,370,770 | 10.98 | 165,521 | 6.52 |
| Males | | 3,914,733 | 10.16 | 81,718 | 6.49 |
| Females | | 4,456,037 | 11.83 | 83,803 | 6.56 |
| Area (in sq Km.) | | 275045 | 5837.00 | | |
| Density of Population (Persons per sq Km.) | | 308 | 463 | | |
| Sex Ratio | | Total | 993 | 1,015 | |
| (Number of females per 1000 males) | | Rural | 996 | 1,011 | |
| | | Urban | 987 | 1,033 | |

| Important Statistics | | | | | |
|--|---------|--------------|------------|-----------------|------------|
| | | State | | District | |
| | | Number | Percentage | Number | Percentage |
| Literates | Persons | 50,556,760 | 67.02 | 1,495,381 | 61.74 |
| | Males | 28,251,243 | 74.88 | 857,824 | 71.61 |
| | Females | 22,305,517 | 59.15 | 637,557 | 52.08 |
| Scheduled Castes | Persons | 13,878,078 | 16.41 | 255,664 | 9.46 |
| | Males | 6,913,047 | 16.29 | 125,214 | 9.33 |
| | Females | 6,965,031 | 16.53 | 130,450 | 9.58 |
| Scheduled Tribes | Persons | 5,918,073 | 7 | 166,118 | 6.15 |
| | Males | 2,969,362 | 7 | 81,382 | 6.07 |
| | Females | 2,948,711 | 7 | 84,736 | 6.22 |
| Workers and Non-Workers | | | | | |
| Total Workers (Main and Marginal) | Persons | 39,422,906 | 46.61 | 1,290,288 | 47.73 |
| | Males | 24,185,595 | 56.98 | 766,483 | 57.13 |
| | Females | 15,237,311 | 36.16 | 523,805 | 38.48 |
| (i) Main Workers | Persons | 33,037,378 | 39.06 | 936,244 | 34.64 |
| | Males | 21,460,081 | 50.56 | 619,916 | 46.20 |
| | Females | 11,577,297 | 27.47 | 316,328 | 23.24 |
| (ii) Marginal Workers | Persons | 6,385,528 | 7.55 | 354,044 | 13.10 |
| | Males | 2,725,514 | 6.42 | 146,567 | 10.92 |
| | Females | 3,660,014 | 8.69 | 207,477 | 15.24 |
| Non-Workers | Persons | 45,157,871 | 53.39 | 1,412,826 | 52.27 |
| | Males | 18,256,551 | 43.02 | 575,255 | 42.87 |
| | Females | 26,901,320 | 63.84 | 837,571 | 61.52 |
| Category of Workers (Main & Marginal) | | | | | |
| (i) Cultivators | Persons | 6,491,522 | 16.47 | 165,317 | 12.81 |
| | Males | 4,357,304 | 18.02 | 114,532 | 14.94 |
| | Females | 2,134,218 | 14.01 | 50,785 | 9.70 |
| (ii) Agricultural Labourers | Persons | 16,967,754 | 43.04 | 700,833 | 54.32 |
| | Males | 8,130,022 | 33.62 | 337,525 | 44.04 |
| | Females | 8,837,732 | 58 | 363,308 | 69.36 |
| (iii) Workers in household industry | Persons | 1,439,137 | 3.65 | 34,479 | 2.67 |
| | Males | 643,092 | 2.66 | 19,504 | 2.54 |
| | Females | 796,045 | 5.22 | 14,975 | 2.86 |
| (iv) Other Workers | Persons | 14,524,493 | 36.84 | 389,659 | 30.20 |
| | Males | 11,055,177 | 45.71 | 294,922 | 38.48 |
| | Females | 3,469,316 | 22.77 | 94,737 | 18.09 |

ANALYTICAL NOTE

PHYSICAL FEATURES

Location and size: Srikakulam district located in the North-eastern corner of the State and lies approximately between 18° 20' to 19°10' North latitudes and between 83° 50' to 84°50' East longitudes, with a height of 1,660 mts above mean sea level. Srikakulam district is bounded on the North by koraput and Ganjam districts of Odisha State, East and South by Bay of Bengal and West by Vizianagaram district. The total area of the district is 5,837 square kilometers and ranks 22nd position contributing 2.12% area of the State. The North-eastern part of the district is projected into the Bay of Bengal and Odisha State, a single Mandal Bhamini is also projected towards North into Odisha State. Small projections are also found into Odisha at Palasa and Mandasa Mandals in the North-western direction. The total coast line of the district is 192 Km.

Physiography: Srikakulam district is constituted of rocks of Archaean ages of Geological time scale comprising granites and charnockites which had been intruded into the highly folded and metamorphosed sedimentary rocks represented by khondalite series. The district forms part of the stable shield of peninsula where the intense Orogenic activity and igneous intrusions were confined to Archaean Era. They are overlain by Laterites and Alluvial Soils of recent age. From the point of distribution of various rock types, the district could be divided into two parts as follows:

1. The coastal plain on the Eastern and Southern parts, covered with soil and alluvium dotted with isolated hills.
2. Hilly country forming part of the Eastern Ghats covered with forests on the Northern and Western parts.

Alluvium and soils Laterite, pegmatite and quartz veins, Granite rocks, Charnokitic series are the chief rocks occurring in the district. The said rock types occur as parallel bands with regional strike of foliation in the direction of North-east, South-west with steep dips and show signs of several disturbances. The district form part of mountains and plains. Among the mountains Barakonda, Antikonda, Palakonda, Kadigandi and Gamatikonda are worth mentionable. These mountain ranges are 822 metres above sea level. The Eastern part of the district is full of plains. The width of the coastal plain is about 3.7 Km wide.

Geomorphologically, the major part of the district is a plain (Average elevation of 200 Mts MSL) with characteristics of coastal plain of the Bay of Bengal. In the North, the elevation is higher and surface is rugged on account of the presence of the off-Shoots of the Eastern Ghats. The height of these hillocks is above 500 Mts at some places. The rugged topographic area in the North and West consists of Lower Pre-Cambrian rocks while the plain and Coastal plain area have deposits of recent alluvium. Keeping in view of its physical diversities, the district may be divided into six divisions.

Barnakonda – Kadagandi forested Region: (Area – 555 Sq. Km) This region consists of the parts of the high land falling between Vamsadhara and Langulya rivers covering complete Seethampeta Mandal and parts of Palakonda, Burja, Bhamshi, Kothuru, Hiramandalm and Sarubujjili Mandals. It is characterized by rugged topography marked with hillocks and Knolls with an average height ranging from 100 to 500 metres, which is mostly covered with reserved forests. The region consists of old rocks of Lower Pre-Cambrian period with Ustalfs and Orchrepts-Ustalfs soils. Settlements are located along the cultivated patches scattered over relatively flat areas of the region which is entirely rural.

Pothapatnam-Banapuram-Mandasa forested Region: (822 Sq. Km) The region extends over the Northern part of the district comprising complete Pathapatnam and Mellaiputri Mandals and partly of Kothuru, Hiramandalam, Jalumuru, Saravakota, Tekkali, Palasa, Mandasa and Sompet Mandals. The region presents typical rugged topography consisting of hills of 500 mts and has the characteristics of the Deccan plateau; these are the off-shoots of the Eastern Ghats and are mostly covered with reserved forests. The region has developed on ancient rocks of Lower Pre-Cambrian period of the Geological time scale, while soils mainly belong to Ustalfs and Psamments; cultivated areas are small and scattered while settlements are also present in this region.

Langulya – Vamsadhara plain: (2225.15 Sq. Km) This is the largest region in the district mainly coinciding with the Valleys of Vamsadhara and Langulya rivers. Administratively, this plain extends over complete areas of Veraghattam, Vangara, Regidi Amadalavalasa, Ganguvari Sigadam, Laxminarasupeta, Ponduru, Santakaviti Mandals and parts of Rajam, Laveru, Ranasthalam, Etcherla, Burja, Palakonda, Bhamini, Kothuru, Hiramandalam, Sarubujjili, Amadalavalasa, Srikakulam, Narasannapeta, Jalumuru, Saravakota and Kota Bommali Mandals. The region is almost a level plain with an elevation below 300 mts with some vegetative cover in the form of open scrubs. Perennial and seasonal ponds are found throughout and the general slope of the land is towards South. Major part of the region consists of Recent Alluvium and the area falling to the West of Langulya River is composed of lower Pre-Cambrian rocks. Ustalfs soil is found in Northern part while Psamments occur in the Southern part.

Sompeta – Ichchapuram Coastal plain: (633.00 Sq. Km) The region occupies the North-eastern corner of the district and includes complete Mandals of Kanchili and Kaviti and parts of Vijrapukothuru, Palasa, Mandasa, Sompeta and Ichchapuram Mandals. The region is mainly formed by sea deposits. Marshy lands, coastal sand with some scattered hillocks are the chief characteristics of this region. The slope of the land is towards South-east; which is significant and is suitable for cultivation of paddy. Geologically, the region mainly belongs to recent period and the associated soil is Psamments. The favourable geographical conditions led to a higher population concentration.

Tekkali – Palasa Coast Plain: (725.00 Sq. Km) This region is physiographically similar to the above Sompeta-Ichchapuram coastal plain. The region comprises of complete Nandigam Mandal and partly Mandals are Saravukota, Tekkali, Kotabommali, Santhabommali, Vajrapukothuru and palasa. Besides a major part of the region being a fertile plain, the region includes seasonal ponds, channels, mud, swamps, salt pans and coastal sands. The region is developed on recent alluvium and the soils are Psamments.

Srikakulam Coastal Plain: (876.85 Sq. Km) The region lies in the South-eastern corner of the district and having the longest coast line along the Bay of Bengal. The region comprises of complete Gara and Polaki Mandals and partly Mandals of Laveru, Ranasthalam, Etcherla, Srikakulam, Narasannapeta, Kotabommali and Santhabommali. Langulya and Vamsadhara rivers flow in the central parts of the region in South-eastern direction and fall into Bay of Bengal. The region is rich in cultivation and is partly covered with thorny bushy type of vegetation. It consists of Recent Alluvium and Psamments soil.

Soils: The Soil of the district belongs chiefly of black cotton and red ferruginous series. Near the hills, the red varieties are predominant, but towards the coast the soil becomes finer and in the richest valleys there is fertile clay with a tendency to crack on drying valuable food crops such as paddy, sugar-cane, ragi, bajra. Other cereals are cultivated mainly in black loams. In black clay,

Jowar and redgram are generally raised. In mud loam; gingelly, ragi, bajra, Jowar, horsegram and greengram are grown extensively. Pulses, groundnuts, sweet potatoes and chillies are grown in sandy soils. The gneisses of the area give rise to both red ferruginous soil and sandy soils.

In general the hill peaks and slopes are covered with different gneisses specially weathered Khondalities (Sillimanite gneisses). Below the talus occurs a thin and gritty red soil cover which is very fertile and promotes good forests and crops. The red soils are generally deficient in humus, lime, manganese, alkalies, nitrogen and phosphorous. In the low lying tracks on the Southern and Eastern parts, the soil is sandy alternating to loam and silty at places. Nodular kankar patches are common in the soil. The thickness of soil cover varies from place to place between 1 and 5 metres. This soil is very fertile and is intensively cultivated. The soil near the river courses and near the coast is more sandy varying from fine to very coarse in size.

Flora and Fauna: The forests in the district exhibit a variety of local changes in quality, composition and density. The forests are of varying types generally differing in nature, intermixed and inter-updated by superior or inferior types. These show, much diversity in representation and composition of the main species. The land fauna in Srikakulam district is very little. In the past, the district must have been the resort of several wild animals. Human habitation and the indiscriminate destruction of forest resulted in the disappearance of many species. Among the carnivora the tiger is almost extinct, but leopard, hyena and wolf are occasionally seen in the forest. The Jackals, foxes, wild cats and wild dogs are the other carnivorous animals found in the district. The herbivorous class is represented by the Sambar and Spotted Deer or Chital, wild goat, bears and wild boars are the common. The black buck, the blue bull and the bison are conspicuously absent in these parts. Among the birds, the peafowl, peacock, jungle-fowl, pigeon, parrot, myna, goose, partridges, doves etc. are common.

Drainage: The Nagavalli (Langulya), Vamsadhara, Suvarnamukhi, Vegavathi, Mahendra Tanaya, Gomukhi, Champavathi, Bahuda and Kumbikatagedda are the important rivers of the district. The Vamsadhara River rises in the Eastern Ghats of Odisha State and enters Srikakulam district in Bhamini Mandal and finally falls into Bay of Bengal. The total length of this river is 446.12 Km and in Srikakulam it is 250 Km, while the total catchment area of this river is 10,825 Sq. Km and in Srikakulam it is 2,815 Sq. Km and flows in 20 Mts depth. The Nagavalli and Suvarnamukhi river also originate in Eastern Ghats of Odisha State and after flowing in the neighbouring Vizianagaram district enters Srikakulam district and joins at Vangara Mandal and the confluence flows into Bay of Bengal at Kallepall near Srikakulam Town. The total length of Nagavalli is 256 Km with a depth of 46.3mts and the catchment area is 9,500 sq km. while 5,048 Sq. km in AP. The average elevation of this river is 1,300 mts and the average rainfall for this river is 1000 mm/yr. Rising in Pachipenta hills, the Vegavathi river flows from West to East ultimately joining the river Suvarnamukhi. Mahendratanaaya which is a tributary of Vamsadhara joins the latter at Komanapalle village in Hiramandalam Mandal. The Bhuda river rises in the Eastern Ghats enters Srikakulam district at Boddabada village of Ichchapuram Mandal and flows through Kaviti Mandal and enters into Bay of Bengal at Donkuru.

Irrigation: The total area of Ayacut from various irrigation projects is 3,21,445.3 hectares. These irrigation projects are divided into three categories viz. major irrigation projects with an area of 126853.64 hectares, medium irrigation projects with an area of 54936.45 hectares while an area of 139655.21 hectares is under minor Irrigation Projects. The further details of these Irrigation project is given below:

| Sl. No. | Type | Name of the project | Ayacut in Hectares | Remarks |
|---|---|--|--------------------|--------------------|
| 1 | Major | B.R.R. Vamsadhara Project stage I | 59,988.00 | Completed |
| | | Vamsadhara Project Phase I of stage II | 25,204.37 | Ongoing |
| | | Vamsadhara Project Phase II of stage II | 18,211.25 | |
| | | Thotapally Banage | 23,450.02 | |
| | | Total area of Major Irrigation projects | | 1,26,853.64 |
| 2 | Medium | Narayanapuram Anicut | 14,995.14 | Completed |
| | | Thotapally Regulator | 12,832.05 | |
| | | Madduvalasa Reservoir | 9,995.95 | |
| | | Pydigam Project | 2,099.15 | Ongoing |
| | | Flood Flow Canal on Mahendratana near Chepara (V) and Offshore Reservoir | 9,955.48 | |
| | | Stage II of Madduvalasa Reservoir Project | 5,058.68 | |
| Total area of Medium Irrigation projects | | 54,936.45 | | |
| 3 | Minor | Kalingadal Project | 1,454.88 | Completed |
| | | Dabarsingh Project | 451.23 | |
| | | Bandigedda (Kothavalasa) Project | 80.13 | |
| | | Gajjelagedda Project(Bommika) | 310.00 | |
| | | Minor irrigation Sources (1024 No's) | 64,673.41 | |
| | | Small Tanks (7000 No's) | 63,016.19 | |
| | | Mini lift Irrigation Schemes (24 No's) | 4,004.45 | Ongoing |
| | | Peddagedda Reservoir (Near Jamparakota) | 849.86 | |
| | | Varahala gedda Reservoir (Near Gopili (V)) | 509.92 | |
| | | Raikhilodi gedda [Near Devapuram (V)] | 348.04 | |
| | | Kada Gandhi gedda [Near Jambada (V)] | 234.72 | |
| | | Minor irrigation Sources (90 No's) | 747.88 | |
| | | Minor Lift Irrigation Schemes (9 No's) | 2974.50 | |
| | | Total Area of Minor Irrigation Projects | | |
| 4 | Grand total of all the Major, Medium and Minor Irrigation Projects | | 3,21,445.30 | |

Source: Irrigation and CAD Department, Government of Andhra Pradesh, Hyderabad

The area irrigated by different sources is given below:

| Sl. No. | Net area irrigated by | 2000-01 | 01-02 | 02-03 | 03-04 | 04-05 | 05-06 | 06-07 | 07-08 | 08-09 | 09-10 |
|-----------------------------|-------------------------------|-----------------|-----------------|-----------------|-----------------|-----------------|-----------------|----------------|-----------------|-----------------|-----------------|
| 1 | 2 | 3 | 4 | 5 | 6 | 7 | 8 | 9 | 10 | 11 | 12 |
| 1 | Tanks | 80,123 | 57,459 | 43,540 | 62,086 | 65,374 | 45,685 | 67,363 | 70,609 | 68,736 | 51,268 |
| 2 | Canals | 91,946 | 91,424 | 89,731 | 99,245 | 102,197 | 97,599 | 102,976 | 1,05,843 | 1,06,120 | 1,00,281 |
| 3 | Tube wells | 6,923 | 4,671 | 4,519 | 4,182 | 5,394 | 5,275 | 10,302 | 20,970 | 7,997 | 5,113 |
| 4 | Dug wells (other wells) | 8,866 | 8,475 | 5,472 | 7,177 | 6,675 | 6,440 | 13,207 | NA | 12,427 | 3,825 |
| 5 | Other sources | 5,316 | 5,007 | 7,171 | 3,144 | 2,917 | 1,742 | 2,831 | 2,206 | 1,953 | 1,511 |
| Total area Irrigated | | 1,93,174 | 1,67,036 | 1,50,433 | 1,75,834 | 1,82,557 | 1,56,741 | 196,679 | 1,99,628 | 1,97,233 | 1,61,998 |
| 6 | Area irrigated more than once | 7,782 | 10,211 | 8,980 | 13,259 | 15,055 | 23,592 | 15,201 | 17,666 | 14,271 | 28,069 |
| Gross area irrigated | | 2,00,956 | 177,247 | 159,413 | 1,89,093 | 1,97,612 | 1,80,333 | 211,880 | 2,17,294 | 2,11,504 | 1,90,067 |

Source: Directorate of Economics and Statistics year books from 2001 to 2010

Climate: In Srikakulam district, throughout the year the climate is characterised by humidity. Though the summer is oppressive, the seasonal rainfall is quite good. The South-west monsoon that follows the summer season lasts up to the second week of October. The retreating North-east monsoon starts from mid October to the end of November. The period from December to mid February enjoys generally a fine weather. The mean maximum temperatures are usually high in the hot weather period, i.e. from April to June (35.7⁰ C to 37.5⁰ C). The mean maximum temperature is usually low in the months of December (15.1⁰ C) and January (12.4⁰ C). From July to November, the mean maximum temperature generally varies from 39.5⁰ C to 29.5⁰ C. In general, low sunshine prevails in the month of October which coincides with the flowering period of rice crop grown in the district. The low sunshine with a cloudy atmosphere usually depletes rice grain yields.

Winds: Srikakulam being the coastal district, the Sea and Land Breezes describe the wind that blows onshore from sea to land during the day and blows offshore in the evening. During the summer, the sea breezes are stronger than in winter because of the large temperature differences between land and ocean. A sea breeze describes a wind that blows from the ocean inland, while a land breeze describes a wind that blows from land to ocean. During the day, the sun heats up both the ocean surface and the land. Water is a good absorber of the energy from the sun. The land absorbs much of the sun's energy as well. However, water heats up much more slowly than land and so the air above the land will be warmer compared to the air over the ocean. The warm air over the land will rise throughout the day, causing low pressure at the surface. Over the water, high surface pressure will form because of the cold air. To compensate, the air will sink over the ocean. The wind will blow from the higher pressure over the water to lower pressure over the land causing the sea breeze. The sea breeze strength will vary depending on the temperature difference between the land and the ocean. At night, the roles reverse. The air over the ocean is now warmer than the air over the land. The land loses heat quickly after the sun goes down and the air above it cools too.

Tropical cyclones are frequent in this coastal district due to the impact of variations in land and sea breezes. According to the Indian Meteorological Department, the speed of the winds in the form of storms reach 70-80 kmph gusting to 90 kmph would prevail in the district causing much damage to life and property. The severity of the winds even exceeds 170-180 kmph gusting to 195 kmph.

Temperature: At locations near the ocean, temperature variations throughout the year can be very small, or at least smaller than locations farther inland throughout a 24-hour period. Inland areas warm up greatly during the afternoon while the sun is shining down, they also cool down quickly at night after sunset. The month wise-maximum and minimum temperatures recorded during the year 2000 to 2009 in Srikakulam district is given in the following table:

| S. No | Year | | Jan | Feb | Mar | Apr | May | Jun | Jul | Aug | Sep | Oct | Nov | Dec |
|-------|------|-----|------|------|------|------|------|------|------|------|------|------|------|------|
| 1 | 2000 | Max | 27.7 | 27.8 | 30.5 | 32.3 | 33.7 | 32.7 | 31.4 | 31.1 | 32 | 32.1 | 29.9 | 27.5 |
| | | Min | 16.9 | 21.2 | 22.1 | 26.5 | 26.2 | 26 | 25.5 | 25.4 | 25 | 23.4 | 19.9 | 15.3 |
| 2 | 2001 | Max | 27.1 | 29.9 | 31.5 | 32.6 | 33.7 | 32.4 | 31.5 | 31.4 | 32.8 | 31.3 | 28.4 | 27.7 |
| | | Min | 16.4 | 19.7 | 23.5 | 25.4 | 26.9 | 25.9 | 25.8 | 25.4 | 25.6 | 24.8 | 21.9 | 16.7 |
| 3 | 2002 | Max | 27.1 | 29.3 | 30.9 | 32.2 | 33.7 | 32.4 | 33.6 | 31 | 32.3 | 31.1 | 28.9 | 28.7 |
| | | Min | 17.9 | 19 | 23 | 25.7 | 27.1 | 26 | 26.6 | 25.3 | 25.6 | 23.9 | 19.4 | 17.1 |
| 4 | 2003 | Max | 26.7 | 28.9 | 31 | 32.1 | 33.5 | 33 | 31.1 | 31.2 | 31.5 | 30.2 | 30 | 26.7 |
| | | Min | 16.6 | 20.9 | 23.3 | 25.6 | 27.6 | 28.3 | 25.9 | 25.7 | 25.8 | 24.6 | 19.8 | 17.4 |
| 5 | 2004 | Max | 26.5 | 29.1 | 31.6 | 31.9 | 33.8 | 32.6 | 31.7 | 31.8 | 32 | 30.5 | 29.7 | 28 |
| | | Min | 17.1 | 18.6 | 22.8 | 25.5 | 27 | 26.7 | 25.7 | 26.2 | 25.6 | 23.7 | 19.1 | 17.1 |
| 6 | 2005 | Max | 27.6 | 30 | 31.2 | 32.8 | 33.4 | 33.1 | 31.3 | 32.6 | 31 | 29.7 | 28.8 | 26.6 |
| | | Min | 19.1 | 19.9 | 23.8 | 26.1 | 27.3 | 27.3 | 26 | 25.9 | 25.4 | 24.7 | 19.1 | 17.3 |
| 7 | 2006 | Max | 27.9 | 31.1 | 31.5 | 32.3 | 33 | 32.3 | 31.8 | 30.4 | 31.5 | 31.9 | 29.2 | 28.5 |
| | | Min | 16.4 | 18 | 22.7 | 25.7 | 26.8 | 26.6 | 26.2 | 25.3 | 25.5 | 24 | 21 | 18 |

| S. No | Year | | Jan | Feb | Mar | Apr | May | Jun | Jul | Aug | Sep | Oct | Nov | Dec |
|-------|------|-----|------|------|------|------|------|------|------|------|------|------|------|------|
| 8 | 2007 | Max | 28.2 | 29.9 | 31.1 | 32.4 | 34.1 | 32.1 | 31.7 | 31.5 | 30.8 | 30.6 | 29.5 | 27.9 |
| | | Min | 17.5 | 19.1 | 23.3 | 25.6 | 26.9 | 26.6 | 26.3 | 25.8 | 25.5 | 23.6 | 19.9 | 18.2 |
| 9 | 2008 | Max | 27.8 | 27.6 | 31.4 | 23.6 | 34.4 | 31.6 | 31.5 | 31.2 | 31.9 | 32.1 | 29.4 | 29.4 |
| | | Min | 16.7 | 20.1 | 21.8 | 24.7 | 26.5 | 25.9 | 24.7 | 25.8 | 25.3 | 23.7 | 20.6 | 19.1 |
| 10 | 2009 | Max | 29.4 | 31.2 | 33 | 34 | 34.7 | 35.3 | 30.7 | 31.4 | 30.9 | 31.8 | 29.4 | 27.7 |
| | | Min | 17.7 | 21.1 | 22.6 | 26.2 | 27.5 | 27 | 25.8 | 26.3 | 25.9 | 22.9 | 21.4 | 17.2 |

Source: Indian Meteorological Department, Hyderabad

Rainfall: Normally this district receives more rain-fall compared to neighbouring districts. The rainy season commences with onset of the South-west monsoon in the latter part of June. The rain all in the district in general increases from the East towards the West. The normal rainfall of the district is 1,162 mm. The highest amount of rainfall of 1,339.9 mm is received during the year 2007–2008 while the least amount of rainfall of 804 mm is recorded during the year 2002–2003.

| Sl. No. | Name of the season | 2000-01 | 01-02 | 02-03 | 03-04 | 04-05 | 05-06 | 06-07 | 07-08 | 08-09 | 09-10 |
|---------|--|---------|--------|--------|--------|--------|-------|-------|--------|-------|-------|
| 1 | 2 | 3 | 4 | 5 | 6 | 7 | 8 | 9 | 10 | 11 | 12 |
| 1 | South-west Monsoon (June to September): Normal Rainfall = 705 Mm | | | | | | | | | | |
| | (a) Actual | 741 | 608 | 557 | 596 | 600 | 749 | 1055 | 961.5 | 763.5 | 598 |
| | % Deviation from Normal | 5.1 | -13.75 | -20.99 | 15.46 | -14.89 | 6 | 50 | 36 | 8 | -15 |
| 2 | North-east Monsoon(October to December): Normal Rainfall = 227 Mm | | | | | | | | | | |
| | (a) Actual | 85 | 327 | 143 | 606 | 239 | 330 | 77 | 140.8 | 29.8 | 173.4 |
| | % Deviation from Normal | -62.55 | 44.05 | -37 | 166.96 | 5.28 | 19 | -72 | -49 | -89 | -37 |
| 3 | Winter Period(January andFebruary): Normal Rainfall = 26 Mm | | | | | | | | | | |
| | (a) Actual | 1 | 21 | 31 | 19 | 7 | | 2 | 90.3 | 0 | 36.2 |
| | % Deviation from Normal | -96.15 | 19.23 | 19.23 | -26.92 | -73.07 | -100 | -92 | 249 | -100 | 40 |
| 4 | Hot-Weather period(March to May): Normal Rainfall = 154 Mm | | | | | | | | | | |
| | (a) Actual | 117 | 78 | 73 | 112 | 90 | 145 | 99 | 143.3 | 31.9 | 170.6 |
| | % Deviation from Normal | -24.02 | -49.35 | -52.59 | 27.27 | -41.55 | -6 | -36 | -7 | -79 | 11 |
| 5 | Total Annual Rainfall (June to May): Normal Rainfall = 1162 Mm | | | | | | | | | | |
| | (a) Actual | 944 | 1034 | 804 | 1333 | 936 | 1224 | 1234 | 1333.9 | 825.2 | 978.2 |
| | % Deviation from Normal | -18.76 | 11.01 | -30.8 | 14.71 | -17.12 | 5 | 6 | 15 | -29 | -16 |

Source: Directorate of Economics and Statistics year books from 2001 to 2010

Minerals: Mineralogically, it is made up of Quartz, feldspar, granite, iliminete, silliminite occassionally zircan and monozite are also present. Srikakulam district is the regulatory of major and minor minerals for investigation of new minerals and identification of new areas of minerals. The important minor minerals occurring in the district are colour granite of various shades commercially named as Srikakulam Blue, Orient Blue, Ocean Blue and White granites having good export value. Charnokite used as road metal, Khondalites used as building stone and other than the above minerals, ordinary Sandies are also available in the district. Now in the district, 200 colour granite quarries and 62 road metal and building stone quarries are functioning. The important major minerals occurring in the district are Quartz, Quartzite, Limekankar, Lime shell and manganese. At present only two major and seven minor mineral based industries are functioning in the district. The colour granite available in the district is unique in variety and got recognition in the international granite market. The demand comes from different countries like Italy, Spain and Germany. A good sum of foreign exchange is being earned by way of exporting the colour granite from this district, besides occurring considerable mineral revenue to State exchequer. The production of principal minerals is shown in the following table.

Table – 5: Minerals [Quantity in Tonnes; Value in '000 Rs]

| Sl. No. | Year | Feldspar | | Laterite | | Quartz | |
|---------|---------|----------|---------|-----------|---------|----------|--------|
| | | Quantity | Value | Quantity | Value | Quantity | Value |
| 1 | 2 | 3 | 4 | 5 | 6 | 7 | 8 |
| 1 | 2000-01 | 69,199 | 8,407 | 202,099 | 10,538 | 119,440 | 1,100 |
| 2 | 01-02 | 96,346 | 11,059 | 200,673 | 10,128 | 78,252 | 10,015 |
| 3 | 02-03 | 133,871 | 18,242 | 215,631 | 11,644 | 90,860 | 11,799 |
| 4 | 03-04 | 222,432 | 39,538 | 183,722 | 9,132 | 89,268 | 11,494 |
| 5 | 04-05 | 279,264 | 48,694 | 243,771 | 11,121 | 122,876 | 16,781 |
| 6 | 05-06 | 247,047 | 43,900 | 316,052 | 19,066 | 91,464 | 11,265 |
| 7 | 06-07 | 579,831 | 104,509 | 1,417,365 | 95,545 | 346,674 | 39,642 |
| 8 | 07-08 | 534,606 | 104,810 | 1,398,357 | 109,771 | 315,483 | 37,972 |
| 9 | 08-09 | 461,658 | 99,561 | 2,047,757 | 220,994 | 370,398 | 42,966 |
| 10 | 09-10 | 458,174 | NA | 2,319,105 | NA | 435,383 | NA |

Source: Directorate of Economics and Statistics year books from 2001 to 2010

The area utilized for the food crops and non-food crops varied from year to year. The highest of 4,60,160 hectares is used for both the food and non-food crops during the year 2007-2008 while the least area of 3,50,268 hectares is used for food and non-food crops during 2002-2003. However, it is to mention that the area of food crops was extensive during 2007-2008 with 3, 73,073 hectares and the least area under food crops is during the year 2002-2003 with 2,74,832 hectares. Following table indicates the details of food crops and non-food crops during the decade.

Table – 6: Area under Food Crops and Non-Food Crops (in hectares) from 2000-2001 to 2009-2010

| Sl. No. | Type of Crops | 2000-01 | 01-02 | 02-03 | 03-04 | 04-05 | 05-06 | 06-07 | 07-08 | 08-09 | 09-10 |
|--------------|----------------|---------------|----------------|----------------|----------------|----------------|----------------|----------------|----------------|----------------|----------------|
| 1 | 2 | 3 | 4 | 5 | 6 | 7 | 8 | 9 | 10 | 11 | 12 |
| 1 | Food Crops | 3,36,207 | 3,19,046 | 274,832 | 339,014 | 333,701 | 310,581 | 365,070 | 3,73,073 | 352,730 | 329,839 |
| 2 | Non-Food Crops | 83,700 | 81,070 | 75,436 | 72,643 | 79,992 | 79,717 | 85,810 | 87,087 | 79,481 | 75,034 |
| Total | | 41,990 | 400,116 | 350,268 | 411,657 | 413,693 | 390,298 | 450,880 | 460,160 | 432,211 | 404,873 |

Source: Directorate of Economics and Statistics year books from 2001 to 2010

The principal crops are bifurcated into Cereals, Pulses, Oilseeds and other crops. Of which under cereals Rice, Bajra and Raagi are the prominent crops of the district. Green gram, Horse Gram and Black gram are the prominent Pulses; Groundnut, Sesamum, and Coconut are the prominent oil-seeds of the district. Cotton, Sugarcane and cashewnut are the other prominent crops; Mangoes, Acid Lime, Behndi, Brinjal, Green leafy vegetables and Tomatoes are the important vegetables and fruits of the district. The table below indicates the details of the principal crops for the decade.

Table – 7: Area under principal crops and their out-turn yield during the years 2000 to 2010

| Sl. No. | Crops | Name of the crop | 2000-01 | 01-02 | 02-03 | 03-04 | 04-05 | 05-06 | 06-07 | 07-08 | 08-09 | 09-10 |
|---------|---------|------------------|----------|----------|----------|----------|----------|----------|--------|----------|----------|----------|
| 1 | 2 | 3 | 4 | 5 | 6 | 7 | 8 | 9 | 10 | 11 | 12 | 13 |
| 1 | Cereals | Rice | 2,08,561 | 1,80,355 | 1,53,780 | 1,90,423 | 1,92,993 | 1,57,758 | 197419 | 2,03,370 | 2,05,839 | 1,79,766 |
| | | Out-turn | 4,01,167 | 3,97,248 | 269152 | 4,26,295 | 4,54,304 | 2,81,530 | 498998 | 6,19,225 | 4,14,566 | 3,78,229 |
| | | Yield | 1,923 | 2203 | 1750 | 2239 | 2354 | 1785 | 2528 | 3045 | 2014 | 2104 |
| 2 | Cereals | Bajra | 4203 | 2910 | 3476 | 3654 | 3711 | 4350 | 3986 | 3953 | 2921 | 1047 |
| | | Out-turn | 7263 | 2927 | 4508 | 8634 | 6954 | 4663 | 2077 | 4281 | 4492 | 1671 |
| | | Yield | 1728 | 1006 | 1297 | 2363 | 1874 | 1072 | 521 | 1083 | 1538 | 1596 |
| 3 | Cereals | Ragi | 4208 | 3306 | 2823 | 3132 | 2625 | 2,998 | 3270 | 2916 | 2267 | 1815 |
| | | Out-turn | 4056 | 4083 | 2881 | 4440 | 3909 | 4859 | 4431 | 3851 | 2618 | 2185 |

DISTRICT CENSUS HANDBOOK: SRIKAKULAM

| | | | | | | | | | | | | |
|----|-----------------------|---------------------|--------|----------|----------|----------|--------|----------|--------|----------|----------|----------|
| | | Yield | 964 | 1235 | 1021 | 1417 | 1489 | 1621 | 1355 | 1321 | 1155 | 1204 |
| 4 | Pulses | Green Gram(Mung) | 23,560 | 30,017 | 23120 | 35,165 | 28,830 | 30,737 | 34668 | 36,605 | 30,707 | 33,417 |
| | | Out-turn | 11,021 | 13,365 | 6059 | 16,876 | 10,248 | 11,023 | 16047 | 17,536 | 11,896 | 13,012 |
| | | Yield | 468 | 445 | 262 | 480 | 355 | 359 | 463 | 479 | 387 | 389 |
| 5 | | Horse Gram (Kulthi) | 14,552 | 16,235 | 13692 | 15,020 | 11,650 | 10,962 | 13745 | 11,170 | 6300 | 7998 |
| | | Out-turn | 5312 | 8,962 | 5874 | 8905 | 4,660 | 4648 | 6996 | 5765 | 3169 | 4983 |
| | | Yield | 365 | 552 | 429 | 593 | 400 | 424 | 509 | 516 | 503 | 623 |
| 6 | | Black Gram (Mash) | 32,275 | 36,738 | 28658 | 41,092 | 38,252 | 40,264 | 43287 | 47,163 | 42,697 | 46,674 |
| | | Out-turn | 11,249 | 18,790 | 8591 | 20,058 | 13,676 | 14,921 | 18755 | 22,705 | 24,173 | 24,229 |
| | | Yield | 349 | 511 | 300 | 488 | 358 | 371 | 433 | 481 | 566 | 519 |
| 7 | Oil Seeds | Ground Nut | 39,822 | 36,041 | 33253 | 33,509 | 37,860 | 35,067 | 34913 | 30,524 | 29,837 | 28,212 |
| | | Out-turn | 37,798 | 27,777 | 25404 | 33,967 | 35,303 | 41493 | 32548 | 39,555 | 30,556 | 34,006 |
| | | Yield | 949 | 771 | 764 | 1,014 | 932 | 1183 | 932 | 1296 | 1024 | 1205 |
| 8 | | Sesamum | 5855 | 7342 | 4515 | 6757 | 7191 | 7947 | 6448 | 9904 | 6875 | 7303 |
| | | Out-turn | 1070 | 1591 | 663 | 1483 | 1071 | 1071 | 964 | 1288 | 860 | 982 |
| | | Yield | NA | 217 | 147 | 219 | 149 | 135 | 150 | 130 | 125 | 134 |
| 9 | | Coconut | 13,576 | 13,645 | 13682 | 13,709 | 13,744 | 13,749 | 14228 | 14410 | 14615 | 14,473 |
| | | Out-turn | 99,117 | 1,31,831 | 1,12,824 | 1,36,160 | NA | 1,08,021 | 124789 | 1,30,862 | 1,10,893 | 1,42,646 |
| 10 | | Other Crops | Cotton | 1836 | 1724 | 1522 | 1711 | 2525 | 2666 | 1761 | 1763 | 1802 |
| | Out-turn | | 3467 | 4503 | 2704 | 5093 | 7188 | 6461 | 5418 | 7104 | 6477 | 4008 |
| | Yield | | 321 | 444 | 302 | 506 | 484 | 412 | 523 | 685 | 611 | 546 |
| 11 | Sugarcane (Gur) | | 2733 | 6631 | 3150 | 6835 | 13,895 | 11,004 | 12171 | 10,434 | 7139 | 4028 |
| | Out-turn | | 21,077 | 52,650 | 18674 | 48,816 | 69,136 | 83,939 | 98196 | 31,803 | 56455 | 29,218 |
| | Yield | | 8138 | 7940 | 5930 | 7142 | 69 | 7628 | 8068 | 3048 | 7908 | 7254 |
| 12 | Mangoes | | NA | 8500 | 8466 | 8433 | 8416 | 8498 | 8666 | 8984 | 9226 | 8672 |
| | Out-turn | | NA | NA | NA | NA | NA | NA | 41665 | 25,356 | 29,086 | 28409 |
| 13 | Cashewnut | | 18,571 | 18,901 | 19080 | 19,494 | 19,902 | 20,240 | 20943 | 22,355 | 22,971 | 21,363 |
| | Out-turn | NA | NA | NA | NA | NA | NA | 7226 | 20,243 | 5972 | 9165 | |
| 14 | Fruits and Vegetables | Acid Lime (Nimma) | NA | NA | NA | NA | NA | NA | 8673 | NA | NA | 15 |
| | | Behndi | 347 | 373 | 291 | 276 | 311 | 433 | 472 | 598 | 685 | 642 |
| | | Brinjal | 1184 | 1133 | 754 | 909 | 842 | 904 | 1068 | 1077 | 902 | 959 |
| | | Tomatoes | 414 | 421 | 345 | 344 | 341 | 506 | 674 | 792 | 587 | 720 |

Source: Directorate of Economics and Statistics year books from 2001 to 2010

The Agricultural Machinery and the implements being utilized in the district are as follows:

| Sl. No. | Items | 2003 | 2007 | |
|---------|--------------------------------|-----------------------|---------|---------|
| 1 | 2 | 3 | 4 | |
| | | 4 | 5 | |
| 1 | Ploughs | a) Wooden | 120,865 | 109,535 |
| | | b) Iron/Steel | 44,413 | 41,424 |
| 2 | Sugar Cane Crushers | a) Worked by power | 314 | 272 |
| | | b) Worked by bullocks | 1,256 | NA |
| 3 | Animal Carts | NA | 45,884 | |
| 4 | Ghannis | NA | 236 | |
| 5 | Water lifting devices (Animal) | NA | 987 | |

Source: Directorate of Economics and Statistics year books from 2001 to 2010

The livestock plays a multi-faceted role in providing draught power for the farm, manure for crops and energy for cooking, food, milk and meat for household consumption as well as for the market. Livestock also provides raw material such as hides and skins, blood, bone, fat etc.,

required for industrial use. Livestock development service at the close of each financial year is shown below:

| Table – 9: Live Stock development services at the close of each financial year | | | | | | | | | | | |
|---|--|------------------------------------|----------------|----------------|----------------|----------------|----------------|----------------|----------------|----------------|----------------|
| Sl. No. | Subject | Services available at the close of | | | | | | | | | |
| | | 31.3.01 | 31.3.02 | 31.3.03 | 31.3.04 | 31.3.05 | 31.3.06 | 31.3.07 | 31.3.08 | 31.3.09 | 31.3.10 |
| 1 | 2 | 3 | 4 | 5 | 6 | 7 | 8 | 9 | 10 | 11 | 12 |
| No. of Veterinary institutions catering to veterinary aid | | | | | | | | | | | |
| 1 | (a) Veterinary poly clinic | 1 | 1 | 1 | 1 | 1 | 1 | 1 | 1 | 1 | 1 |
| | (b) Veterinary hospitals | 13 | 13 | 13 | 13 | 13 | 13 | 13 | 13 | 13 | 13 |
| | (c) Dispensaries | 57 | 57 | 57 | 57 | 57 | 57 | 57 | 57 | 57 | 57 |
| | (d) Rural live stock units | 112 | 112 | 114 | 114 | 114 | 121 | 123 | 123 | 125 | 125 |
| | (e) MVCs * | NA | NA | NA | NA | NA | NA | NA | 2 | 2 | 2 |
| Total | | 183 | 183 | 185 | 185 | 185 | 192 | 194 | 196 | 198 | 198 |
| No. of Technical Persons employed in veterinary institutions | | | | | | | | | | | |
| 2 | (a) Deputy Directors | 1 | 1 | 1 | 1 | 1 | 1 | NA | 1 | 1 | 1 |
| | (b) Asst. Directors | 19 | 20 | 19 | 19 | 19 | 15 | 11 | 12 | 11 | 18 |
| | (c) Veterinary Asst. Surgeons | 62 | 62 | 62 | 62 | 62 | 43 | 50 | 49 | 48 | 52 |
| | (d) Para-Veterinary Staff | 179 | 193 | 193 | 193 | 193 | 145 | 145 | 156 | 175 | 134 |
| Total | | 261 | 276 | 275 | 275 | 275 | 204 | 206 | 218 | 235 | 205 |
| No. of cases treated (excl. live stock forms in) | | | | | | | | | | | |
| 3 | (a) Out patient | 1471670 | 1750000 | 2506476 | 2417123 | 2183901 | 2354485 | 2026771 | 2277231 | 2402251 | 2483417 |
| | (b) In patient | 290 | 1000 | NA | 0 | NA | 0 | NA | 0 | NA | 31 |
| Total | | 1471960 | 1751000 | 2506476 | 2417123 | 2183901 | 2354485 | 2026771 | 2277231 | 2402251 | 2483448 |
| 4 | No. of castrations done | 72000 | 77495 | 100377 | 96490 | 73166 | 68283 | 61547 | 68462 | 63722 | 52453 |
| 5 | No. of vaccination done | 1476000 | 1346400 | 1920069 | 2293911 | 2101533 | 1864056 | 1707998 | 2825476 | 2664651 | 2292590 |
| Artificial Inseminations done | | | | | | | | | | | |
| 6 | (i) Exotic | 105350 | 110000 | 124700 | 118903 | 126162 | 137389 | 135339 | 151060 | 165494 | 183519 |
| | (ii) Indigenous | 330 | NA | NA | 583 | 11608 | 0 | 1599 | 3253 | 2086 | 2726 |
| | (iii) Murrah | 18140 | 17000 | 17230 | 16987 | 18077 | 16537 | 12305 | 13701 | 17014 | 14204 |
| | Total | | 123820 | 127000 | 141930 | 136473 | 155847 | 153926 | 149243 | 168014 | 184594 |
| Calves Born in Nos. | | | | | | | | | | | |
| 7 | (i) Exotic | 36743 | 46299 | 49594 | 60794 | 59267 | 66368 | 69434 | 67,112 | 73625 | 71083 |
| | (ii) Indigenous | 114 | 79 | NA | 275 | 5690 | 0 | 746 | 779 | 4605 | 535 |
| | (iii) Murrah | 6270 | 6716 | 11700 | 8081 | 8394 | 8526 | 5964 | 5951 | 7290 | 5710 |
| | Total | | 43127 | 53094 | 61294 | 69150 | 73351 | 74894 | 76144 | 73842 | 85520 |
| 8 | No. of Artificial insemination center | 172 | 174 | 172 | 173 | 175 | 175 | 193 | 195 | 180 | 183 |
| 9 | Area brought under fodder development in acres | 695 | 3138 | 20458 | 27382 | 23786 | 17597 | 14215 | 17470 | 25275 | 20,035 |

Source: Directorate of Economics and Statistics year books from 2001 to 2010

*(Mobile Veterinary Clinics)

The livestock population is conducted by the Department of Animal Husbandry, Dairying and Fisheries, Ministry of Agriculture, Government of India. Livestock Census is a complete count of the livestock and poultry at a pre-defined reference point of time. As in population Census, primary workers were engaged to undertake house to house enumeration and ascertain the number, age, sex, etc., of livestock/poultry possessed by every household/household enterprises/ non-household/ non -household enterprises and institutions in rural and urban areas. The following table gives the details of the Livestock census conducted in 2003 and 2007.

| Table – 10: Live Stock and Poultry Population (in Numbers) | | | |
|---|-------------|------|------|
| Sl. No. | Particulars | 2003 | 2007 |

DISTRICT CENSUS HANDBOOK: SRIKAKULAM

| 1 | 2 | 3 | 4 |
|----|--|----------------|----------------|
| 1 | Cattle | | |
| | (a) Males over 3 years | 2,32,253 | 231581 |
| | (a) Females over 3 years | 260409 | 311371 |
| | (c) Young Stock | 223455 | 266297 |
| | Total Cattle | 483864 | 577668 |
| 2 | Buffaloes | | |
| | (a) Males over 3 years | 36028 | 24,835 |
| | (b) Females over 3 years | 72,079 | 57445 |
| | (c) Young Stock | 54,858 | 43160 |
| | Total Buffaloes | 162,965 | 125,440 |
| 3 | Sheep | 491975 | 500692 |
| 4 | Goats | 185563 | 185995 |
| 5 | Pigs | 22648 | 10,350 |
| 6 | Other Live Stock | 185 | 40 |
| 7 | Total Live stock (Without dogs) | 1579453 | 1631766 |
| 8 | Dogs | 20,098 | 9,475 |
| 9 | Rabbits | 354 | 296 |
| 10 | Poultry | 1,497,331 | 2459360 |

Source: Directorate of Economics and Statistics year books from 2001 to 2010

The total number of factories working under the factories Act and the number of workers engaged in it according to the various categories of the industry is shown below:

| Sl. No. | Name of the Industry | 2001 | 2002 | 2003 | 2004 | 2005 | 2006 | 2007 | 2008 | 2009 | 2010 |
|---------|--|------|------|------|------|------|------|------|------|-------|------|
| 1 | 2 | 3 | 4 | 5 | 6 | 7 | 8 | 9 | 10 | 11 | 12 |
| 1 | Mining and Quarrying | 8 | 5 | 4 | 4 | 4 | NA | 7 | 7 | 7 | NA |
| | No. of Workers | 826 | 416 | 288 | 194 | 194 | NA | 295 | 119 | 136 | NA |
| 2 | Food Products and beverages | 424 | 429 | 453 | 472 | 468 | 411 | 462 | 474 | 516 | NA |
| | No. of Workers | 7986 | 7641 | 9326 | 8803 | 9596 | 8799 | 8264 | 7856 | 10624 | NA |
| 3 | Textiles | 32 | 34 | 25 | 23 | 27 | 28 | 34 | 31 | 33 | 4 |
| | No. of Workers | 3878 | 4175 | 3839 | 3379 | 3923 | 4606 | 4906 | 4947 | 5952 | 499 |
| 4 | Wood and Wood Products and cork except Furniture | 80 | 88 | 92 | 95 | 80 | 76 | 81 | 90 | 92 | 17 |
| | No. of Workers | 398 | 388 | 447 | 568 | 589 | 359 | 348 | 474 | 480 | 6189 |
| 5 | Paper and Paper Products | 4 | 4 | 4 | 4 | 4 | 2 | 2 | 3 | 3 | NA |
| | No. of Workers | 336 | 210 | 210 | 214 | 110 | 163 | 212 | 175 | 225 | NA |
| 6 | Publishing, Printing and Reproduction of Recorded Media | 1 | 1 | 1 | 2 | 3 | 3 | 3 | 4 | 3 | 7 |
| | No. of Workers | 61 | 64 | 66 | 163 | 243 | 143 | 174 | 245 | 181 | 169 |
| 7 | Chemicals and Chemical Products | 9 | 10 | 10 | 10 | 11 | 15 | 14 | 15 | 16 | 14 |
| | No. of Workers | 848 | 1162 | 1373 | 1591 | 1720 | 2548 | 3098 | 3983 | 5956 | 659 |
| 8 | Rubber and Plastic Products | 4 | 3 | 3 | 3 | 3 | 5 | 5 | 5 | 6 | 4 |
| | No. of Workers | 88 | 85 | 8 | 85 | 88 | 92 | 135 | 120 | 142 | 60 |
| 9 | Other Non-Metallic Mineral Products | 75 | 99 | 111 | 115 | 112 | 72 | 115 | 138 | 156 | NA |
| | No. of Workers | 743 | 879 | 1274 | 1165 | 1170 | 975 | 1162 | 1269 | 1526 | NA |
| 10 | Basic Metals | 22 | 22 | 15 | 15 | 15 | 9 | 8 | 11 | 10 | NA |
| | No. of Workers | 823 | 792 | 418 | 418 | 379 | 372 | 528 | 757 | 706 | NA |
| 11 | Fabricated Metal Products except Machinery and Equipment | 6 | 6 | 5 | 5 | 3 | 5 | 4 | 4 | 4 | NA |
| | No. of Workers | 67 | 83 | 71 | 71 | 42 | 83 | 68 | 59 | 56 | NA |
| 12 | Machinery and Equipment NEC | 2 | 2 | 2 | 2 | 2 | 2 | 2 | 2 | 2 | 2 |
| | No. of Workers | 531 | 512 | 512 | 512 | 531 | 485 | 458 | 460 | 515 | 503 |
| 13 | Electricity, Gas, Streams Hot Water Supply | 2 | 3 | 3 | 3 | 3 | 3 | 3 | 3 | 3 | NA |
| | No. of Workers | 31 | 62 | 64 | 161 | 16 | 139 | 93 | 76 | 95 | NA |
| 14 | Collection, Purification and Distribution of Water | 1 | 2 | 2 | 2 | 2 | 2 | 2 | 4 | 6 | NA |
| | No. of Workers | 7 | 13 | 13 | 13 | 13 | 11 | 24 | 28 | 62 | NA |

DISTRICT CENSUS HANDBOOK: SRIKAKULAM

| | | | | | | | | | | | |
|----|---|-----|-----|-----|-----|-----|-----|-----|-----|-----|----|
| 15 | Sale, Maintenance, Repairs of Motor Vehicles and Retail | 9 | 9 | 9 | 9 | 9 | 9 | 12 | 13 | 13 | NA |
| | No. of Workers | 504 | 587 | 527 | 527 | 483 | 609 | 623 | 698 | 594 | NA |

Source: Directorate of Economics and Statistics year books from 2001 to 2010

The total number of factories and their fixed capital, working capital and productive capital, loans, number of employees, number of workers, consumption of raw material, net value added, gross value added of the factories registered under section 2m (i) and 2m (ii) during the decade from 2000-2001 to 2009-2010 is shown below:

| Sl. No | Particulars | 2000-01 | 01-02 | 02-03 | 03-04 | 04-05 | 05-06 | 06-07 | 07-08 | 08-09 | 09-10 |
|--------|-----------------------------|---------|--------|---------|----------|----------|----------|--------------------|----------|----------|--------------------|
| 1 | 2 | 3 | 4 | 5 | 6 | 7 | 8 | 9 | 10 | 11 | 12 |
| 1 | No. of Factories (No.) | 434 | 437 | 651 | 433 | 509 | 431 | Data not available | 598 | 497 | Data not available |
| 2 | Fixed Capital (Rs In Lakhs) | 50,574 | 43,719 | 64,556 | 79,957 | 63,898 | 80,443 | | 128,201 | 1,10,542 | |
| 3 | Working Capital | 17,284 | 5,920 | 16,050 | 4,234 | 10,427 | 33,911 | | 39,467 | 43,076 | |
| 4 | Productive Capital | 67,858 | 49,639 | 80,606 | 84,191 | 74,325 | 1,14,354 | | 1,10,668 | 153,618 | |
| 5 | Outstanding Loans | NA | NA | NA | NA | 29,637 | 25,228 | | 62,805 | 63,773 | |
| 6 | No. of Workers | 9,590 | 9,860 | 16,305 | 11,978 | 15,062 | 13,494 | | 16,504 | 17,077 | |
| 7 | No. of Employees | 11,934 | 12,310 | 19,589 | 14,688 | 18,220 | 16,133 | | 20,147 | 21,616 | |
| 8 | Wages to Workers | 2,262 | 2,394 | 3,537 | 3,911 | 3,726 | 4,141 | | 8,430 | 7,222 | |
| 9 | Total emoluments | 3,461 | 3,588 | 5,241 | 5,977 | 6,001 | 6,748 | | 14,425 | 11,806 | |
| 10 | Fuel etc. consumed | NA | NA | NA | NA | 9,450 | 13,029 | | 15,210 | 14,148 | |
| 11 | Material Consumed | NA | NA | NA | NA | 80,208 | 1,29,292 | | 2,22,727 | 147,142 | |
| 12 | Total Inputs | 78,116 | 77,481 | 108,751 | 1,08,595 | 102,382 | 1,51,887 | | 2,55,985 | 182,241 | |
| 13 | Total Output | 104,705 | 92,092 | 130,638 | 1,33,927 | 125,383 | 1,92,463 | | 289,547 | 2,49,549 | |
| 14 | Products | NA | NA | NA | NA | 1,15,350 | 186,057 | | 2,80,011 | 2,37,107 | |
| 15 | Depreciation | 3,108 | 3,049 | 5,928 | 6,661 | 6,166 | 8,376 | | 12,407 | 10,690 | |
| 16 | Net value added | 23,481 | 11,562 | 15,959 | 18,672 | 16,835 | 32,200 | | 21,156 | 56,618 | |
| 17 | Gross value added | NA | 14,611 | 21,887 | 25,333 | 23,001 | 40,576 | | 33,563 | 67,308 | |

Source: Directorate of Economics and Statistics year books from 2001 to 2010

The annual average cost of the Construction material, including different bricks, stone, timber, tiles, sanitary ware steel, cement asbestos corrugated cement sheets utilized in the district during the decade from 2000-2001 to 2009-2010 is shown below:

| Sl. No. | Item and Quantity | 2000-01 | 01-02 | 02-03 | 03-04 | 04-05 | 05-06 | 06-07 | 07-08 | 08-09 | 09-10 |
|---------|--------------------------------------|---------|---------|--------|-----------|---------|---------|--------|-------|--------|--------|
| 1 | 2 | 3 | 4 | 5 | 6 | 7 | 8 | 9 | 10 | 11 | 12 |
| 1 | Bricks 1st class (1000 No's) | NA | 1050 | 1050 | 1087.5 | 1200 | 1325 | 1419 | 1863 | 2450 | 2300 |
| 2 | Bricks 2nd class (1000 No's) | | 950 | 950 | 962.5 | 1062.5 | 1200 | 1313 | 1763 | 2250 | 2112.5 |
| 3 | Sand medium (cu. meters) | | 145.33 | 150.25 | 165 | 127.5 | 155 | 200 | 325 | 443 | 525 |
| 4 | Sand fine (cu. meters) | | N.A | 106 | N.A | 171 | 195 | 230 | 350 | 480 | 570 |
| 5 | Stone Ballast 20mm.gauge(cu. meters) | | 380 | 380 | 380 | 498.5 | 602.5 | 650 | 710 | 830 | 1090 |
| 6 | Timber G.P. Teak (cu. meters) | | 46,875 | 49500 | 47,300.30 | 54875 | 56,500 | 57625 | 58500 | 59500 | 60,500 |
| 7 | Timber Sal wood (cu. meters) | | 18092.8 | 19400 | 21,913.50 | 22087.5 | 22,9500 | 23,738 | 24500 | 25,500 | 26500 |
| 8 | Ordinary Cement (M. Tonnes) | | 2875 | 2720 | 2775 | 2775 | 2875 | 3675 | 4560 | 5100 | 389 |
| 9 | M.S. Round Bars 6mm Dia (M. Tonnes) | | 15,550 | 16800 | 21,625.00 | 29130 | 28,000 | 26,000 | 35625 | 40,625 | 38,500 |

DISTRICT CENSUS HANDBOOK: SRIKAKULAM

| | | | | | | | | | | |
|----|--|--------------------|--------|-----------|---------|-----------|-----------|-------|-----------|-----------|
| 10 | M.S. Round Bars 10mm Dia (M. Tonnes) | 16,325.00 | 17125 | 21,500.00 | 29166.7 | 26,750.00 | 26,875.00 | 35875 | 41,750.00 | 37,000.00 |
| 11 | M.S. Round Bars 12mm Dia (M. Tonnes) | 16,300.00 | 17125 | 21,325.00 | 28750 | 26,500.00 | 26,875.00 | 35750 | 41,750.00 | 37,000.00 |
| 12 | Tiles (Mangalore) 1000 No's | N.A | N.A | N.A | N.A | N.A | N.A | N.A | N.A | N.A |
| 13 | Tiles (Glazed) 1000 No's | 38,50 | 3550 | 48,65 | 5750 | N.A | N.A | N.A | N.A | N.A |
| 14 | Varnish (Litre) | 90 | 93.75 | 95 | 98.75 | 102.50 | 119 | 125 | 145 | 150 |
| 15 | Gopal Varnish (Litre) | 55 | 55 | 55 | 58.75 | 70 | 71 | 75 | 75 | 70 |
| 16 | Turpentine (Litre) | 25 | 25 | 25 | 36.25 | 38.75 | 40 | 45 | 55 | 51.25 |
| 17 | Sheet glass (Sq. meter) | 222.5 | 217.5 | 222.50 | 215 | 221.25 | 233 | 283 | 320 | 320 |
| 18 | Sanitary ware A.C. Pipes each 100mm.Dia | Data not available | | | | | | | | |
| 19 | Sanitary ware A.C. Pipes each 150mm.Dia | Data not available | | | | | | | | |
| 20 | Asbestos Corrugated cement sheets(A.C.C) (M. Tonnes) | NA | 7792.5 | 7,446.50 | 6815.25 | 7,865 | 8615 | 9125 | 10,125 | 9,400 |

Source: Directorate of Economics and Statistics year books from 2001 to 2010

The various types of Banks including SBI and its associates, nationalized banks, foreign banks, regional rural banks and other scheduled banks their credits, deposits, credit – deposit ratio and the average population per bank in '000 is indicated during the available sources for the years 2005-2006, 2007-2008, 2008-2009 and 2009-2010 years of the decade.

| Sl. No. | Name of the Bank | 2005-06 (As on 31.12.06) | 2006-07 | 2007-08 | 2008-09 | 2009-10 |
|---------|--|--------------------------|--------------------|---------|---------|---------|
| 1 | 2 | 3 | 4 | 5 | 6 | 7 |
| 1 | State Bank of India and its Associates | 32 | Data not available | 35 | 37 | 41 |
| 2 | Nationalized Banks | 45 | | 50 | 54 | 58 |
| 3 | Foreign Banks | 0 | | 0 | 0 | 0 |
| 4 | Regional Rural Banks | 57 | | 57 | 57 | 61 |
| 5 | Other Scheduled Commercial Banks | 4 | | 7 | 8 | 9 |
| 6 | All Scheduled Banks | 138 | | 149 | 156 | 169 |
| 7 | All Scheduled Commercial Banks | N.A | | N.A | | |
| | (a) Credits (Rs. In Crores) | 1,192 | | 1,552 | 1,795 | 2,201 |
| | (b) Deposits (Rs. In Crores) | 1,406 | | 1,886 | 2,417 | 2,685 |
| 8 | Average Population per Bank(in' 000) | 19.33 | 18.15 | 17.47 | 16.27 | |
| 9 | Credit deposit Ratio | 84.78 | 82.29 | 74.27 | 81.97 | |

Source: Directorate of Economics and Statistics year books from 2001 to 2010

The details regarding the occupation-wise of outstanding credits and deposits of all the scheduled commercial banks and agricultural loans disbursed by the Andhra Pradesh State Co-operative Banks limited, other financial institutions, etc., are shown in the following table during the decade from 2000-2001 to 2009-2010.

| Sl. No. | Occupation Category | 2000-01 | 01-02 | 02-03 | 03-04 | 04-05 | 05-06 | 06-07 | 07-08 | 08-09 | 09-10 |
|---------|---------------------|---------|-------|--------|--------|--------|-------|-------|--------|--------|-----------|
| 1 | 2 | 3 | 4 | 5 | 6 | 7 | 8 | 9 | 10 | 11 | 12 |
| 1 | Agriculture | 11,278 | 13547 | 17,276 | 18,815 | 31,164 | 27489 | 50824 | 61,630 | 60,846 | 80,642.19 |
| 2 | Industry | 16,995 | 17265 | 15,917 | 6734 | 7,530 | 11174 | 11369 | 22,535 | 25,158 | 31,138.65 |
| 3 | Transport Operators | 559 | 671 | 761 | 562 | 420 | 334 | 392 | 625 | 1,702 | 2,245.62 |

| | | | | | | | | | | | |
|----|--|--------|--------|---------|---------|---------|--------|---------|----------|----------|-----------|
| 4 | Professional and other Services | 10,222 | 11287 | 15,404 | 20216 | 25,653 | 28770 | 44657 | 6,569 | 8,350 | 10,103.24 |
| 5 | Personal Loans | 10,222 | 11287 | 15,404 | 20216 | 25,653 | 28770 | 44657 | 40,314 | 50,315 | 62,644.90 |
| 6 | Trade | 3843 | 3776 | 4,432 | 6009 | 9,053 | 9212 | 9000 | 12,825 | 12,307 | 14,436.95 |
| 7 | Financial Institutions | 1526 | 53 | 2005 | 142 | 152 | 1151 | 258 | 1,698 | 14,422 | 17,372.56 |
| 8 | All others | 2197 | 5199 | 8,528 | 7018 | 7,668 | 10852 | 16997 | 19,821 | 13,138 | 8,881.85 |
| 9 | Total Bank Credit | 46620 | 51798 | 64,323 | 59496 | 81640 | 88981 | 133496 | 1,66,018 | 1,86,238 | 227465.96 |
| 10 | Deposits | 78786 | 98879 | 106029 | 110173 | 119126 | 122163 | 153197 | 1,90,768 | 242088 | N.A |
| 11 | Agricultural Loans disbursed by A.P. State Co-Operative Banks Ltd. | | | | | | | | | | |
| | Long-term Loans | 212.16 | 15.83 | 2.31 | 496.89 | N.A | 516.37 | 68.14 | 167.96 | 191.18 | 234.08 |
| | Short-term Agrl. Loans | 1604 | 361.68 | 2444.38 | 2546.43 | 1590.01 | 5288.6 | 6444.78 | 4617.71 | 7118 | 13413 |

Source: Directorate of Economics and Statistics year books from 2001 to 2010

The district's economy with reference to the GDDP [Gross District Domestic Product], NDDP [Net District Domestic Product and the PCI [per capita income] at current prices and at constant prices in Lakhs for the ten year period starting from 2000-2001 to 2009-2010 is shown below:

| Sl. No. | Item | 2000-01 | 01-02 | 02-03 | 03-04 | 04-05 | 05-06 | 06-07 | 07-08 | 08-09 | 09-10 |
|---|--------------------|----------|----------|----------|----------|----------|----------|----------|----------|----------|-----------|
| 1 | 2 | 3 | 4 | 5 | 6 | 7 | 8 | 9 | 10 | 11 | 12 |
| Gross District Domestic Product (GDDP) | | | | | | | | | | | |
| 1 | at current Prices | 3,19,210 | 3,62,267 | 3,83,429 | 4,42,162 | 505,942 | 5,17,638 | 6,03,640 | 761,525 | 8,83,504 | 1,069,497 |
| | at constant Prices | 1,96,696 | 2,14,785 | 2,20,706 | 3,82,536 | 4,16,816 | 4,19,716 | 4,84,205 | 6,36,969 | 6,64,993 | 734,405 |
| Net District Domestic Product (NDDP) | | | | | | | | | | | |
| 2 | at current Prices | 2,91,320 | 3,30,739 | 3,48,993 | 4,08,408 | 4,61,308 | 4,68,182 | 546,153 | 6,97,048 | 8,03,711 | 972,267 |
| | at constant Prices | 177,755 | 1,94,606 | 198,922 | 3,53,170 | 3,80,572 | 3,81,262 | 4,40,874 | 5,81,336 | 5,99,434 | 661,237 |
| Per capita Income (PCI) | | | | | | | | | | | |
| 3 | at Current Prices | 12,254 | 13,053 | 13,506 | 15,794 | 17,728 | 17,887 | 20,752 | 26,283 | 30,008 | 35,959 |
| | at constant Prices | 11,773 | 12,113 | 12,233 | 13,658 | 14,626 | 14,566 | 16,751 | 21,920 | 22,381 | 24,455 |

Source: Directorate of Economics and Statistics year books from 2001 to 2010

The transportation road network is vital to the economic development, trade and social integration of the country. It facilitates the smooth conveyance of both people and goods. Size of the road network, its quality and access has a bearing on various parameters of the economy like travel time, transport costs, cost of input, cost of finished products etc. Besides, road network promotes wide market of various products / services and thereby extend markets as a consequence enable exploitation of the economies of scale. The National highways network of India is a network of highways that is managed and maintained by agencies of the Government of India. These highways measured over 96,260 km (59,810 mi) including over 1,000 km (620 mi) of limited-access expressways (motorways). Out of 96,260 Km of national highways 46,260 plus Km are at least 4 laned with the remaining 50,000 Km 2 laned. Indian government has set itself a target of construct and upgrade 30 Km of highway per day (11,000 Km per year) and all new construction will be using cement and concrete. Subsequently the PWD roads and the Panchayat roads play a vital role in the development of the village initially, followed by Mandal, district and State as a whole. The details of the roads their type and length is given below for the decade starting from 2000-2001 to 2009-2010 years:

| Sl. No. | Item | 2000-01 | 01-02 | 02-03 | 03-04 | 04-05 | 05-06 | 06-07 | 07-08 | 08-09 | 09-10 |
|---------|-------------------------------|-------------|-------------|-------------|-------------|-------------|-------------|-------------|-------------|-------------|-------------|
| 1 | 2 | 3 | 4 | 5 | 6 | 7 | 8 | 9 | 10 | 11 | 12 |
| 1 | National Highway Roads | | | | | | | | | | |
| | Cement Concrete | NA | NA | NA | NA | NA | NA | NA | NA | 0 | 0 |
| | Black toper Asphalt | 173 | 173 | 173 | 173 | 173 | 173 | 173 | 173 | 173 | 173 |
| | Metalled (WBM)* | NA | NA | NA | NA | NA | NA | NA | 0 | 0 | 0 |
| | Un- metalled (Muram) | NA | NA | NA | NA | NA | NA | NA | 0 | 0 | 0 |
| | Total Length of Roads | 173 | 173 | 173 | 173 | 173 | 173 | 173 | 173 | 173 | 173 |
| 2 | P.W.D (R&B) Roads | | | | | | | | | | |
| | Cement Concrete | NA | NA | NA | 0 | 1 | 1 | 2 | 3 | 3 | 5 |
| | Black toper Asphalt | 1084 | 1172 | 1242 | 1257 | 1356 | 1388 | 1489 | 1522 | 1522 | 1659 |
| | Metalled (WBM) * | 394 | 503 | 464 | 447 | 360 | 329 | 253 | 214 | 214 | 106 |
| | Un- metalled (Muram) | 113 | 82 | 53 | 58 | 42 | 42 | 56 | 58 | 58 | 35 |
| | Total Length of Roads | 1591 | 1757 | 1759 | 1762 | 1759 | 1760 | 1800 | 1797 | 1797 | 1805 |
| 3 | Panchayatraj Roads | | | | | | | | | | |
| | Cement Concrete | NA | 15 | 37 | 48 | 63 | 63 | 67 | 91 | 92 | 92 |
| | Black toper Asphalt | 393 | 344 | 546 | 582 | 631 | 631 | 642 | 889 | 977 | 977 |
| | Metalled (WBM) * | 1753 | 1535 | 1470 | 1496 | 1478 | 1478 | 1492 | 1259 | 1232 | 1232 |
| | Un- metalled (Muram) | 1634 | 1477 | 1530 | 1623 | 1637 | 1637 | 1611 | 1661 | 1675 | 1675 |
| | Total Length of Roads | 3780 | 3371 | 3583 | 3749 | 3809 | 3809 | 3812 | 3900 | 3976 | 3976 |
| 4 | Total length of roads | | | | | | | | | | |
| | Cement Concrete | NA | 15 | 37 | 48 | 64 | 64 | 69 | 93 | 94 | 97 |
| | Black toper Asphalt | 1650 | 1689 | 1961 | 2012 | 2160 | 2192 | 2304 | 2584 | 2672 | 2809 |
| | Metalled (WBM) * | 2147 | 2038 | 1934 | 1943 | 1838 | 1807 | 1745 | 1473 | 1446 | 1338 |
| | Un- metalled (Muram) | 1747 | 1559 | 1583 | 1681 | 1679 | 1679 | 1667 | 1719 | 1733 | 1710 |
| 5 | Grand Total | 5544 | 5301 | 5515 | 5684 | 5741 | 5742 | 5785 | 5870 | 5946 | 5954 |

Source: Directorate of Economics and Statistics year books from 2001 to 2010 * Water Bounded Macadam

The plying of different type of motor vehicles viz., transport vehicles, non-transport vehicles and ambulances on the various types of roads is mentioned below:

| Sl. No. | Category of Vehicle | 2000-2001 | | 01-02 | | 02-03 | | 03-04 | | 04-05 | 05-06 | 06-07 | 07-08 | 08-09 | 09-10 |
|---------|--|-----------|---------|---------|---------|---------|---------|---------|---------|--------|--------|---------|---------|---------|---------|
| | | on Roll | On Road | on Roll | On Road | on Roll | On Road | on Roll | On Road | | | | | | |
| 1 | 2 | 3 | 4 | 5 | 6 | 7 | 8 | 9 | 10 | 11 | 12 | 13 | 14 | 15 | 16 |
| | Transport Vehicles | 39,071 | 36,869 | 44,349 | 42,035 | 50,927 | 50,626 | 58,715 | 58,338 | 83,065 | 98,812 | 122,423 | 119,780 | 132,899 | 138,042 |
| 1 | State Carriages | 669 | 641 | 685 | 638 | 705 | 667 | 697 | 639 | 698 | 630 | 656 | 565 | 635 | 635 |
| | (a) APSRTC | 458 | 455 | 459 | 455 | 460 | 458 | 465 | 461 | 466 | 452 | 45 | 451 | 452 | 452 |
| | (b) Private | 211 | 186 | 226 | 183 | 245 | 209 | 232 | 178 | 232 | 178 | 114 | 114 | 183 | 183 |
| 2 | Goods Vehicles (Heavy + Medium + Light + Three Wheelers) | 1,105 | 1,026 | 1,234 | 1,170 | 1,470 | 1,415 | 1,599 | 1,466 | 7,104 | 3,901 | 4,201 | 4,369 | 4,802 | 4,970 |
| 3 | Tractors and Trailers | 1,936 | 1,897 | 2,115 | 2,058 | 2,220 | 2,191 | 2,367 | 2,332 | 2,812 | 3,314 | 3,671 | 3,818 | 4,197 | 4,344 |
| 4 | Contract Carriages | 11 | 10 | 16 | 15 | 95 | 94 | 241 | 238 | 241 | 349 | 7,872 | 1,001 | 1,101 | 1,142 |
| | (a) All India tourist buses | NA | NA | NA | NA | NA | NA | NA | NA | NA | NA | NA | NA | NA | NA |
| | (b) Maxi cabs | 8 | 7 | 15 | 14 | 95 | 94 | 241 | 238 | 241 | 337 | 957 | 995 | 1,094 | 1,134 |

DISTRICT CENSUS HANDBOOK: SRIKAKULAM

| | | | | | | | | | | | | | | | |
|---|------------------------------|-------|-------|-------|-------|-------|-------|-------|-------|-------|--------|--------|--------|--------|--------|
| | (c) Others | 3 | 3 | 1 | 1 | NA | NA | NA | NA | NA | 12 | 5 | 6 | 7 | 8 |
| 5 | Taxi Cabs | 2,166 | 2,128 | 2,520 | 2,433 | 2,826 | 2,759 | 3,213 | 3,065 | 4,770 | 11,437 | 12,017 | 12,331 | 13,553 | 14,009 |
| | (a) All India tourists | NA | NA | NA | NA | NA | NA | NA | NA | 1,044 | 5 | 5 | 5 | 5 | 7 |
| | (b) 7 seaters | 191 | 190 | 216 | 198 | 236 | 230 | 252 | 252 | 313 | 498 | 498 | 513 | 564 | 583 |
| | (c) 6 seaters | 597 | 595 | 682 | 657 | 738 | 717 | 840 | 801 | 138 | 5,278 | 5,278 | 5,436 | 5,975 | 6,184 |
| | (d) 5 seaters | 38 | 38 | NA | NA | NA | NA | NA | NA | 54 | 1,635 | 1,635 | 1,684 | 1,851 | 1,923 |
| | (e) 4 seaters | NA | NA | NA | NA | NA | NA | NA | NA | 60 | 39 | 39 | 40 | 44 | 45 |
| | (f) Auto Three wheelers | 1,340 | 1,305 | 1,622 | 1,578 | 1,852 | 1,812 | 2,121 | 2,012 | 3,161 | 3,982 | 4,562 | 4,653 | 5,114 | 5,267 |
| 6 | School Buses | 35 | 34 | 50 | 46 | 69 | 65 | 68 | 68 | 69 | 55 | 62 | 64 | 70 | 72 |
| 7 | Private Bus Service vehicles | 41 | 32 | 39 | 33 | 40 | 35 | 46 | 46 | 46 | 15 | 16 | 16 | 18 | 19 |
| 8 | Others | NA | NA | NA | NA | NA | NA | NA | NA | NA | NA | 48 | 49 | 25 | 26 |

| Table – 18: No. of Motor vehicles of different classes and categories | | | | | | | | | | | | | | | |
|--|-----------------------|-----------|---------|---------|---------|---------|---------|---------|---------|--------|--------|--------|--------|---------|---------|
| Sl. No. | Category of Vehicle | 2000-2001 | | 01-02 | | 02-03 | | 03-04 | | 04-05 | 05-06 | 06-07 | 07-08 | 08-09 | 09-10 |
| | | on Roll | On Road | on Roll | On Road | on Roll | On Road | on Roll | On Road | | | | | | |
| 1 | 2 | 3 | 4 | 5 | 6 | 7 | 8 | 9 | 10 | 11 | 12 | 13 | 14 | 15 | 16 |
| Non-Transport Vehicles | | 33,108 | 31,101 | 37,690 | 35,642 | 43,502 | 43,400 | 50,484 | 50,484 | 67,325 | 79,111 | 93,880 | 97,567 | 108,498 | 112,825 |
| 1 | Motor Cars | 654 | 624 | 727 | 706 | 1,147 | 1,147 | 1,274 | 1,274 | 2,851 | 3,057 | 2,203 | 2,291 | 2,548 | 2,650 |
| 2 | Jeeps | 371 | 341 | 378 | 348 | 378 | 378 | 351 | 351 | 747 | 744 | 708 | 717 | 797 | 825 |
| 3 | Two Wheelers | 31,611 | 29,729 | 36,085 | 34,203 | 41,402 | 41,402 | 48,420 | 48,420 | 58,439 | 72,893 | 88,479 | 92,018 | 102,321 | 106,414 |
| 4 | Tractors | 108 | 67 | 116 | 66 | 131 | 123 | 139 | 139 | 4,081 | 1,197 | 1,224 | 1,248 | 1,388 | 1,444 |
| 5 | Omni Buses | 277 | 277 | 296 | 245 | 331 | 253 | 255 | 255 | 394 | 398 | 413 | 421 | 468 | 487 |
| 6 | Rigs | 7 | 4 | 5 | 4 | 4 | 4 | 4 | 4 | 10 | 11 | 11 | 12 | 13 | 14 |
| 7 | Cranes | 32 | 27 | 32 | 28 | 31 | 25 | 31 | 31 | 37 | 32 | 35 | 37 | 41 | 43 |
| 8 | Road Rollers | 2 | 2 | 1 | NA | 4 | 4 | 7 | 7 | 29 | 43 | 46 | 47 | 52 | 54 |
| 9 | Agricultural Tractors | NA | NA | NA | NA | NA | NA | NA | NA | NA | 703 | 714 | 728 | 810 | 838 |
| 10 | Fire Engines | NA | NA | NA | NA | NA | NA | NA | NA | NA | 5 | 5 | 5 | 6 | 6 |
| 11 | Others | 46 | 30 | 50 | 42 | 74 | 64 | 3 | 3 | 737 | 28 | 42 | 43 | 48 | 50 |
| Ambulances | | NA | NA | NA | NA | NA | NA | NA | NA | 34 | 50 | 51 | 52 | 58 | 60 |

Source: Directorate of Economics and Statistics year books from 2001 to 2010

The communication facilities in the form of post offices, telegraph offices, telephone exchanges and public telephones play a vital role in reaching the farthestmost unreachable areas, thereby generating contacts and their details for the decade from 2000-2001 to 2009-2010 are placed in the below table:

| Table – 19: No. of Post offices, Telegraph offices, Telephone Exchanges, Public Telephone Connections | | | | | | | | | | | | |
|--|---|--------------------|---------|---------|---------|---------|---------|---------|---------|---------|---------|--|
| Sl. No. | Nature of Communication facility | 2000-01 | 01-02 | 02-03 | 03-04 | 04-05 | 05-06 | 06-07 | 07-08 | 08-09 | 09-10 | |
| 1 | 2 | 3 | 4 | 5 | 6 | 7 | 8 | 9 | 10 | 11 | 12 | |
| 1 | Post offices | 16,146 | 16,147 | 16,162 | 16,149 | 16,146 | 16,142 | 16,195 | 16,118 | 16,118 | 16,137 | |
| | Head Post offices | 104 | 104 | 104 | 104 | 100 | 101 | 98 | 104 | 96 | 95 | |
| | Dept. Sub Post offices | 2,365 | 2,363 | 2,364 | 2,364 | 2,367 | 2,355 | 2,343 | 2,333 | 2,341 | 2,339 | |
| | Mukhya Dak Ghar | Data not available | | | | | | | | | | |
| | Extra departmental Branch Post offices | 13,677 | 13,680 | 13,694 | 13,681 | 13,679 | 13,686 | 13,754 | 13,681 | 13,681 | 13,703 | |
| 2 | Telephone Exchanges | 2,759 | 3,003 | 3,140 | 3,200 | 3,341 | 3,568 | 3,677 | 4,070 | 4,166 | 4,213 | |
| 3 | Telephone Connections including WLL and Excluding cell Phones | 2838418 | 3140948 | 3256173 | 3215027 | 3263908 | 4411716 | 2931352 | 4930309 | 5657526 | 2396040 | |
| 4 | Telegraph Offices | 121 | 118 | 118 | 116 | 106 | 114 | 80 | 185 | 168 | 152 | |
| 5 | Public Telephones | 78218 | 98644 | 133701 | 177149 | 229713 | 281281 | 271327 | 241212 | 200291 | 161113 | |

Source: Directorate of Economics and Statistics year books from 2001 to 2010

The power services and the connections there upon for the low tension like domestic supply, non-domestic supply like; industrial, agricultural, public lighting, general purpose etc., High tension supply, number of services and the connected load in '000 Kw in the district from the decade starting from 2000-2001 to 2009-2010 is shown below:

Table – 20: Number of power services and connected load [in KWS'000] (2000-01 to 2009-10)

| Sl. No. | Item | Category | 2000-01 | 01-02 (R) | 02-03 (R) | 03-04 (P) | 04-05 | 05-06 | 06-07 | 07-08 | 08-09 | 09-10 |
|---------|---------------------|-----------------|----------|-----------|-----------|-----------|----------|----------|--------|--------|----------|--------|
| 1 | 2 | 3 | 4 | 5 | 6 | 7 | 8 | 9 | 10 | 11 | 12 | 13 |
| 1 | Low Tension | | | | | | | | | | | |
| i | Domestic Supply | No. of services | 318727 | 330875 | 346358 | 351082 | 374833 | 403697 | 446772 | 496709 | 548889 | 578149 |
| | | Connected load | 131865 | 109792 | 121943 | 123605 | 131968 | 148725 | 160009 | 154139 | 192271 | 203792 |
| ii | Non-Domestic Supply | No. of services | 16,930 | 17850 | 20050 | 24,453 | 26,497 | 28,303 | 29924 | 31369 | 33,093 | 35172 |
| | | Connected load | 9972 | 24826 | 35671 | 43,505 | 47,142 | 73,805 | 76540 | 27266 | 28,753 | 332283 |
| iii | Industrial | No. of services | 2548 | 2617 | 2681 | 2345 | 2397 | 2447 | 2517 | 2578 | 2,697 | 2790 |
| | | Connected load | 42,688 | 43983 | 45426 | 39,733 | 40,613 | 50,496 | 52825 | 52374 | 55,036 | 66361 |
| iv | Cottage industries | No. of services | 211 | 241 | 261 | 210 | 218 | 236 | 247 | 255 | 267 | 269 |
| | | Connected load | 436 | 271 | 294 | 237 | 246 | 353 | 371 | 235 | 260 | 275 |
| v | Agriculture | No. of services | 20115 | 19648 | 19968 | 20,241 | 21,177 | 21,883 | 22596 | 22964 | 23,741 | 24448 |
| | | Connected load | 53210 | 62887 | 60085 | 60,907 | 63,723 | 57,319 | 60562 | 51299 | 53,627 | 96284 |
| vi | Public Lighting | No. of services | 2886 | 2954 | 2985 | 3469 | 3548 | 3612 | 3653 | 3686 | 3,740 | 3800 |
| | | Connected load | 3221 | 3784 | 3864 | 6233 | 6375 | 13,106 | 13546 | 9062 | 9,153 | 34203 |
| vii | General Purpose | No. of services | 1253 | 1272 | 1361 | 1335 | 1494 | 1,717 | 1887 | 2005 | 2,129 | 2627 |
| | | Connected load | 1826 | 1017 | 1232 | 1209 | 1353 | 7,130 | 7357 | 2038 | 2411 | 10962 |
| viii | Temporary | No. of services | 7 | 7 | NA | 30 | 31 | 49 | 49 | 49 | 49 | 49 |
| | | Connected load | 58 | 5 | NA | 17 | 18 | 82 | 75 | NA | 81 | 42 |
| | Total Low Tension | No. of services | 362677 | 375464 | 393664 | 403165 | 430195 | 461944 | 507645 | 559615 | 614605 | 647306 |
| | | Connected load | 243276 | 246565 | 268515 | 275446 | 291438 | 351016 | 371285 | 296413 | 341592 | 744202 |
| 2 | Total High Tension | No. of services | 60 | 64 | 72 | 67 | 76 | 80 | 89 | 97 | 119 | 143 |
| | | Connected load | 56117 | 69505 | 72517 | 74588 | 83,440 | 84256 | 88492 | 97169 | 1,13,679 | 103984 |
| 3 | Total of LT and HT | No. of services | 3,62,737 | 375528 | 373736 | 4,03,232 | 4,30,271 | 4,62,024 | 507734 | 559712 | 6,14,724 | 647447 |
| | | Connected load | 2,99,393 | 316070 | 341032 | 3,50,034 | 3,74,878 | 4,35,272 | 459777 | 393582 | 4,55,271 | 848186 |

Source: Directorate of Economics and Statistics year books from 2001 to 2010

The power consumption category-wise in million units for the entire district under low tension and high tension is show below:

Table – 21: Power consumption – Category-wise (in million units)

| Sl. No. | Category | Type | 2000-01 | 01-02 | 02-03 | 03-04 | 04-05 | 05-06 | 06-07 | 07-08 | 08-09 | 09-10 |
|-----------------------------|-------------|---------------------|---------|--------------|-----------------------|--------|--------|--------|--------|--------|--------|--------|
| 1 | 2 | 3 | 4 | 5 | 6 | 7 | 8 | 9 | 10 | 11 | 12 | 13 |
| 1 | Low Tension | Domestic Supply | DNA | 137.48 | 157.02 | 148.99 | 166.03 | 175.6 | 193.9 | 213.7 | 235.69 | 251.86 |
| | | Non-Domestic Supply | | 19.62 | 22.83 | 22.77 | 26.08 | 28.24 | 31.22 | 34.52 | 39.33 | 44.14 |
| | | Industrial | | 21.39 | 21.28 | 21.22 | 26.36 | 25.33 | 28.26 | 33.38 | 35.63 | 35.03 |
| | | Cottage industries | | 0.1 | 0.22 | 0.19 | 0.17 | 0.17 | 0.15 | 0.17 | 0.14 | 0.14 |
| | | Agriculture | | 72.94 | 34.03 | 41.58 | 40.09 | 41.04 | 38.01 | 50.54 | 61.9 | 72.45 |
| | | Public Lighting | | 0.78 | 11.93 | 15.72 | 19.44 | 24.21 | 18.39 | 23.28 | 34.22 | 40.72 |
| | | General Purpose | | 1.26 | 1.63 | 1.68 | 1.97 | 2.24 | 2.45 | 3.05 | 3.04 | 3.14 |
| | | Temporary | | 0.13 | NA | 0.16 | 0.06 | 0.08 | 0.1 | 0.19 | 0.57 | 0.33 |
| | | Total Low Tension | | 253.7 | 248.94 | 252.31 | 280.2 | 296.91 | 312.48 | 358.83 | 410.52 | 447.81 |
| | | 2 | | High Tension | Industrial Category I | 15.05 | 109.45 | 192.92 | 215.4 | 219.63 | 240.85 | 262.94 |
| Industrial Category II | 0.39 | | 2.56 | | 2.93 | 2.73 | 3.87 | 4.77 | 5.73 | 6.78 | 7.68 | |
| Irrigation and Agricultural | NA | | 0.2 | | 0.7 | 0.9 | 0.75 | 0.75 | 0.95 | 1.26 | 1.8 | |
| Railway tractors | 3.36 | | 36.36 | | 44.47 | 45.63 | 49.94 | 77.57 | 89.49 | 85.76 | 99.07 | |

| | | | | | | | | | | |
|---|----------------------------|--------|--------|--------|--------|--------|--------|--------|--------|--------|
| | Electrical Coop. societies | NA | 6.81 | NA | NA | 0 | 0 | NA | 0 | 0 |
| | Temporary | NA | NA | NA | NA | 0 | 0 | NA | 0 | 0 |
| | Colony Lighting | 0.21 | NA | 1.62 | 1.85 | 0.75 | 0.14 | 0.18 | 0.16 | 0.15 |
| | Total High Tension | 19.01 | 155.38 | 242.64 | 266.51 | 274.94 | 324.08 | 359.28 | 335.58 | 370.54 |
| 3 | Total Low and High Tension | 272.71 | 404.32 | 494.95 | 546.71 | 571.85 | 636.56 | 718.11 | 746.1 | 818.35 |

Source: Directorate of Economics and Statistics year books from 2001 to 2010

The per-capita income of the electricity of utility, only for the various categories like domestic, industrial and agricultural is shown below:

Table – 22: Per capita consumption of electricity (utility only)

| Sl. No. | Particulars | 2000-01 | 01-02 | 02-03 | 03-04 | 04-05 | 05-06 | 06-07 | 07-08 | 08-09 | 09-10 |
|---------|---|---------|--------|--------|--------|--------|--------|-------|-------|-------|-------|
| 1 | 2 | 3 | 4 | 5 | 6 | 7 | 8 | 9 | 10 | 11 | 12 |
| 1 | Domestic | NA | 59.15 | 67.69 | 63.9 | 63.14 | 69.45 | 77 | 85 | 93 | 99 |
| 2 | Agricultural | | 31.29 | 14.76 | 17.89 | 16.2 | 16.53 | 16 | 20 | 25 | 32 |
| 3 | Industrial (including cottage industry) | | 9.21 | 9.15 | 92.57 | 93.04 | 96.95 | 106 | 117 | 110 | 117 |
| 4 | All Categories | | 117.35 | 174.21 | 211.89 | 208.51 | 226.16 | 253 | 284 | 295 | 325 |

Source: Directorate of Economics and Statistics year books from 2001 to 2010

A Health facility is, in general, any location where health care is provided. Health facilities range from small clinics and doctor's offices to urgent care centers and large hospitals with elaborate emergency rooms and trauma centers. The number and quality of health facilities in a country, region, State, Mandal, village, is one common measure of that area's prosperity and quality of life. Medical facilities may be owned and operated by various organizations for-profit businesses, non-profit organizations, governments, and in some cases by individuals, with proportions varying. The various government medical facilities exclusively allopathic available during the decade 2000-2001 to 2009-2010 year-wise is mentioned below:

Table – 23: Number of Government Medical facilities (Allopathic) available during 2000-2010

| Sl. No. | Category of Hospitals | 2000-01 | 01-02 | 02-03 | 03-04 | 04-05 | 05-06 | 06-07 | 07-08 | 08-09 | 09-10 |
|---------|------------------------|---------|-------|-------|-------|-------|-------|-------|-------|-------|-------|
| 1 | 2 | 3 | 4 | 5 | 6 | 7 | 8 | 9 | 10 | 11 | 12 |
| 1 | General Hospitals | 14 | 14 | 16 | 16 | 15 | 15 | 12 | 13 | 13 | 4 |
| 2 | T.B. Hospitals | 1 | NA | NA | NA | NA | NA | NA | 1 | 1 | 1 |
| 3 | Allied Hospitals | NA | NA | NA | NA | NA | NA | NA | 4 | 7 | 11 |
| 4 | Primary Health Centers | 61 | 61 | 61 | 61 | 73 | 73 | 73 | 73 | 73 | 73 |
| 5 | Dispensaries | 11 | 11 | 9 | NA | 9 | 9 | 9 | 8 | 8 | 9 |
| 6 | Regular Doctors | 256 | 232 | 151 | 214 | 181 | 177 | 138 | 163 | 328 | 310 |
| 7 | Contract Doctors | NA | NA | 51 | NA | 25 | 14 | 14 | 21 | 28 | 38 |
| 8 | No. of Beds available | 988 | 988 | 934 | 934 | 988 | 988 | 988 | 970 | 1020 | 1020 |
| | (a) Men | 400 | NA | NA | NA | NA | NA | NA | NA | 150 | 150 |
| | (b) Women | 200 | NA | NA | NA | NA | NA | NA | NA | 75 | 75 |
| | (c) Children | 100 | NA | NA | NA | NA | NA | NA | NA | 25 | 25 |
| | (d) common | 288 | 988 | 934 | 934 | 988 | 988 | 988 | 970 | 770 | 770 |

Source: Directorate of Economics and Statistics year books from 2001 to 2010

The various governments medical facilities like Ayurveda, Unani and Homeopathy available during the decade 2000-2001 to 2009-2010 year-wise is mentioned below:

| Sl. No. | Category of Hospitals | 2000-01 | 01-02 | 02-03 | 03-04 | 04-05 | 05-06 | 06-07 | 07-08 | 08-09 | 09-10 | |
|-------------|-----------------------|-----------------------|--------------------|-------|-------|-------|-------|-------|-------|-------|-------|----|
| 1 | 2 | 3 | 4 | 5 | 6 | 7 | 8 | 9 | 10 | 11 | 12 | |
| 1 | Government | (a) Ayurveda | | | | | | | | | | |
| | | i. Dispensaries | 18 | 18 | 18 | 18 | 18 | 18 | 18 | 18 | 18 | 18 |
| | | ii. Doctors | 14 | 15 | 13 | 13 | 8 | 8 | 6 | 8 | 8 | 9 |
| | | (b) Unani | | | | | | | | | | |
| | | i. Dispensaries | 2 | 2 | 2 | 2 | 2 | 2 | 2 | 2 | 2 | 2 |
| | | ii. Doctors | 2 | 1 | 1 | 1 | | | 1 | 1 | | |
| | | (c) Homeopathy | | | | | | | | | | |
| | | i. Dispensaries | 16 | 16 | 16 | 16 | 16 | 16 | 15 | 16 | 16 | 16 |
| ii. Doctors | 12 | 14 | 16 | 16 | 8 | 8 | 7 | 9 | 9 | 6 | | |
| 2 | Grants-in-Aid | (a) Ayurveda | | | | | | | | | | |
| | | i. Dispensaries | 5 | 1 | 1 | 1 | 4 | 4 | 4 | 4 | 4 | 4 |
| | | ii. Doctors | 5 | 1 | 1 | 1 | 4 | 4 | 4 | 4 | 4 | 4 |
| | | (b) Unani | | | | | | | | | | |
| | | i. Dispensaries | Data not available | | | | | | | | | |
| | | ii. Doctors | Data not available | | | | | | | | | |
| | | (c) Homeopathy | | | | | | | | | | |
| | | i. Dispensaries | Data not available | | | | | | | | | |
| ii. Doctors | Data not available | | | | | | | | | | | |

Source: Directorate of Economics and Statistics year books from 2001 to 2010

The Ministry of Health and Family Welfare is the government unit responsible for formulating and executing family planning related government plans in India. An inverted Red Triangle is the symbol for family planning health in India. In 1952, India launched the world first national program emphasizing family planning to the extent necessary for reducing birth rates "to stabilize the population at a level consistent with the requirement of national economy". Since then, the family planning program has evolved and the program is currently being repositioned to not only achieve population stabilization, but also to promote reproductive health and reduce maternal, infant and child mortality. The objectives, strategies and activities of the Family Planning division are designed and operated towards achieving the family welfare goals. The number of family planning clinics and achievements available during the decade starting from 2000-2001 to 2009-2010 year-wise is given below:

| Sl. No. | Year | No. of Clinics (Government) | | No. of Cases Sterilized | No. of Cases IWDs Inserted |
|---------|---------|-----------------------------|-------|-------------------------|----------------------------|
| | | Rural | Urban | | |
| 1 | 2 | 3 | 4 | 5 | 6 |
| 1 | 2000-01 | Data not available | | | |
| 2 | 01-02 | Data not available | | | |
| 3 | 02-03 | Data not available | | | |
| 4 | 03-04 | Data not available | | | |
| 5 | 04-05 | Data not available | | | |
| 6 | 05-06 | Data not available | | | |
| 7 | 06-07 | Data not available | | | |
| 8 | 07-08 | 71 | 4 | 24,826 | 16,034 |
| 9 | 08-09 | 62 | 4 | 23,819 | 14,475 |
| 10 | 09-10 | 62 | 4 | 23,006 | 15,737 |

Source: Directorate of Economics and Statistics year books from 2001 to 2010

CENSUS CONCEPTS

Building: A 'Building' is generally a single structure on the ground. Usually a structure will have four walls and a roof. Sometimes it is made up of more than one component unit which are used or likely to be used as dwellings (residences) or establishments such as shops, business houses, offices, factories, workshops, work sheds, Schools, places of entertainment, places of worship, godowns, stores etc. It is also possible that building which have component units may be used for a combination of purposes such as shop-cum- residence, workshop – cum - residence, office-cum-residence etc. But in some areas the very nature of construction of houses is such that there may not be any wall. Such is the case of conical structures where entrance is also provided but they may not have any walls. Therefore, such of the conical structures are also treated as separate buildings.

Pucca houses: Houses, the walls and roof of which are made of permanent materials. The material of walls can be anyone from the following, namely, Stones (duly packed with lime or cement mortar), G.I/metal / asbestos sheets, Burnt bricks, Cement bricks, Concrete. Roof may be made 'of from anyone of the following materials, namely, Machine-made tiles, Cement tiles, Burnt bricks, Cement bricks, Stone, Slate, G.I/Metal/Asbestos sheets, Concrete. Such houses are treated as Pucca house.

Kutchha houses: Houses in which both walls and roof are made of materials, which have to be replaced frequently. Walls may be made from anyone of the following temporary materials, namely, grass, Un-burnt bricks, bamboos, mud, grass, reeds, thatch, plastic /polythene, loosed packed stone, etc. Such houses are treated as Kutchha house.

Dwelling Room: A room is treated as a dwelling room if it has walls with a doorway and a roof and should be wide and long enough for a person to sleep in, i.e. it should have a length of not less than 2 meters and a breadth of at least 1.5 meters and a height of 2 meters. A dwelling room would include living room, bedroom, dining room, drawing room, study room, servant's room and other habitable rooms. Kitchen, bathroom, latrine, store room, passageway and verandah which are not normally usable for living are not considered as dwelling rooms. A room, used for multipurpose such as sleeping, sitting, dining, storing, cooking, etc., is regarded as a dwelling room. In a situation where a census house is used as a shop or office., etc., and the household also stays in it then the room is not considered as a dwelling room. But if a garage or servant quarter is used by a servant and if she/ he also lives in it as a separate household then this has been considered as a dwelling room available to the servant's household. Tent or conical shaped hut if used for living by any household is also considered as dwelling room. A dwelling room, which is shared by more than one household, has not been counted for any of them. If two households have a dwelling room each but in addition also share a common dwelling room, then the common room has not been counted for either of the households.

Census House: A 'census house' is a building or part of a building used or recognized as a separate unit because of having a separate main entrance from the road or common courtyard or staircase, etc. It may be occupied or vacant. It may be used for residential or non-residential purpose or both. If a building has a number of Flats or Blocks/Wings, which are independent of one another having separate entrances of their own from the road or a common staircase or a common courtyard leading to a main gate, these are considered as a separate Census house.

Village: The basic unit for rural areas is the revenue village, which has definite surveyed boundaries. The revenue village may comprise of one or more hamlets but the entire village is

treated as one unit for presentation of data. In un surveyed areas, like villages within forest areas, each habitation area with locally recognized boundaries is treated as one village.

Rural-Urban area: The data in the census are presented separately for rural and urban areas. The unit of classification in this regard is 'town' for urban areas and 'village' for rural areas. The urban area comprises two types of towns viz; Statutory towns and Census towns. In the Census of India 2011, the definition of urban area adopted is as follows:

(a) Statutory Towns: All places with a municipality, corporation, cantonment board or notified town area committee, etc are known as statutory towns.

(b) Census Towns: All other places satisfying the following three criteria simultaneously are treated as Census Towns.

- i) A minimum population of 5,000;
- ii) At least 75 per cent of male working population engaged in non-agricultural pursuits; and
- iii) A density of population of at least 400 per sq. km. (1,000 per sq. mile)

For identification of places which would qualify to be classified as 'urban' all villages, which, as per the 2001 Census had a population of 4,000 and above, a population density of 400 persons per sq. km. and having at least 75 per cent of male working population engaged in non-agricultural activity were considered. To work out the proportion of male working population referred to above against b) (ii), the data relating to main workers were taken into account. In addition the above stated towns, urban areas also constitutes of OGs which are the parts of UAs.

Urban Agglomeration: An Urban Agglomeration is a continuous urban spread constituting a town and its adjoining urban outgrowths (OGs) or two or more physically contiguous towns together with or without urban outgrowths of such towns. In some cases, railway colonies, university campuses, port areas, military camps etc; may come up near a statutory town outside its statutory limits but within the revenue limits of a village or villages contiguous to the town. Each such individual area by itself may not satisfy the minimum population limit to qualify it to be treated as an independent urban unit but may qualify to be clubbed with the existing town as their continuous urban spread (i.e., an Out Growth). Each such town together with its outgrowth(s) is treated as an integrated urban area and is designated as an 'urban agglomeration'. For the purpose of delineation of Urban Agglomerations during Census of India 2011, following criteria has been adopted:

(a) The core town or at least one of the constituent towns of an urban agglomeration should necessarily be a statutory town; and

(b) The total population of an Urban Agglomeration (i.e. all the constituents put together) should not be less than 20,000 as per the 2001 Census. In varying local conditions, there were similar other combinations which have been treated as urban agglomerations satisfying the basic condition of contiguity.

Out Growth (OG): The outgrowth is a viable unit such as a village or a hamlet or an enumeration block and clearly identifiable in terms of its boundaries and location. While determining the outgrowth of a town, it has been ensured that it possesses the urban features in terms of infrastructure and amenities such as pucca roads, electricity, taps, drainage system for disposal of waste water etc., educational institutions, post offices, medical facilities, banks etc. and physically contiguous with the core town of the UA.

City: Towns with population of 100,000 and above are called cities.

Household: A 'household' is usually a group of persons who normally live together and take their meals from a common kitchen unless the exigencies of work prevent any of them from doing so. Persons in a household may be related or unrelated or a mix of both. However, if a group of unrelated persons live in a census house but do not take their meals from the common kitchen, then they are not constituent of a common household. Each such person was to be treated as a separate household. The important link in finding out whether it was a household or not was a common kitchen/common cooking. There may be one member households, two member households or multi-member households.

Institutional Household: A group of unrelated persons who live in an institution and take their meals from a common kitchen is called an Institutional Household. Examples of Institutional Households are boarding houses, messes, hostels, hotels, rescue homes, observation homes, beggars homes, jails, ashrams, old age homes, children homes, orphanages, etc. To make the definition more clearly perceptible to the enumerators at the Census 2011, it was specifically mentioned that this category of households would cover only those households where a group of unrelated persons live in an institution and share a common kitchen.

Houseless household: Households who do not live in buildings or census houses but live in the open or roadside, pavements, in hume pipes, under flyovers and staircases, or in the open in places of worship, mandaps, railway platforms, etc., are treated as Houseless Households.

Scheduled Caste and Scheduled Tribes:

The list of SCs and STs applicable in the State/UT is given hereunder:-

List of Scheduled Castes In Andhra Pradesh

1. Adi Andhra
2. Adi Dravida
3. Anamuk
4. Aray Mala
5. Arundhatiya
6. Arwa Mala
7. Bariki
8. Bavuri
9. Beda, (Budga) Jangam (in the districts of Hyderabad, Rangareddy, Mahbubnagar, Adilabad, Nizamabad, Medak, Karimnagar, Warangal, Khammam and Nalgonda).
10. Bindla
11. Byagara, Byagari
12. Chachati
13. Chalavadi
14. Chamar, Mochi, Muchi, Chamar-Ravidas, Chamar-Rohidas
15. Chambhar
16. Chandala
17. Dakkal, Dokkalwar
18. Dandasi
19. Dhor
20. Dom, Dombara, Paidi, Pano
21. Ellamalawar, Yellammalawandlu
22. Ghasi, Haddi, Relli, Chachandi
23. Godagali, Godagula (in the districts of Srikakulam, Vizianagaram and Visakhapatnam)

24. Godari
25. Gosangi
26. Holeya
27. Holeya Dasari
28. Jaggali
29. Jambuvulu
30. Kolupula Vandlu, Pambada, Pambanda, Pambala
31. Madasi Kuruva, Madari Kuruva
32. Madiga
33. Madiga Dasu, Mashteen
34. Mahar
35. Mala, Mala Ayawaru
36. Mala Dasari
37. Mala Dasu
38. Mala Hannai
39. Malajangam
40. Mala Masti
41. Mala Sale, Netkani
42. Mala Sanyasi
43. Mang
44. Mang Garodi
45. Manne
46. Mashti
47. Matangi
48. Mehtar
49. Mitha Ayyalvar
50. Mundala
51. Paky, Moti, Thoti
52. Pamidi
53. Panchama, Pariah
54. Relli
55. Samagara
56. Samban
57. Sapru
58. Sindhollu, Chindollu
59. Yatala
60. Valluvan

List of Scheduled Tribes in Andhra Pradesh:

1. Andh, Sadhu Andh
2. Bagata
3. Bhil
4. Chenchu
5. Gadabas, Bodo Gadaba, Gutob Gadaba, Kallayi Gadaba, Parangi Gadaba, Kathera Gadaba, Kapu Gadaba
6. Gond, Naikpod, Rajgond, Koitur
7. Goudu(in the Agency tracts)*
8. Hill Reddis
9. Jatapus

10. Kammara
11. Kattunayakan
12. Kolam, Kolawar
13. Konda Dhoras, Kubi
14. Konda Kapus
15. Kondareddis
16. Kondhs, Kodi, Kodhu, Desaya Kondhs, Dongria Kondhs, Kuttiya Kondhs, Tikiria Kondhs, Yenity Kondhs, Kuvinga
17. Kotia, Benthoriya, Bartika, Dulia, Holva, Sanrona, Sidhopaiko
18. Koya, Doli Koya, Gutta Koya, Kammara Koya, Musara Koya, Oddi Koya, Pattidi Koya, Rajah, Rasha Koya, Lingadhari Koya (ordinary), Kottu Koya, Bhine Koya, Rajkoya
19. Kulia
20. Malis (excluding Adilabad, Hyderabad, Karimnagar, Khammam, Mahbubnagar, Medak, Nalgonda, Nizamabad and Warangal districts)
21. Manna Dhora
22. Mukha Dhora, Nooka Dhora
23. Nayaks (in the Agency tracts)*
24. Pardhan
25. Porja, Parangiperja
26. Reddi Dhoras
27. Rona, Rena
28. Savaras, Kapu Savaras, Maliya Savaras, Khutto Savaras
29. Sugalis, Lambadis, Banjara
30. Thoti (In Adilabad, Hyderabad, Karimnagar, Khammam, Mahbubnagar, Medak, Nalgonda, Nizamabad and Warangal Districts)
31. Valmiki (in the Schedule areas of Visakhapatnam, Srikakulam, Vizianagaram, East Godavari and West Godavari districts)*
32. Yenadis, ChellaYenadi, KappalaYenadi, ManchiYenadi, Reddy Yenadi
33. Yerukulas, Koracha, Dabba Yerukula, Kunchapuri Yerukula, Uppu Yerukula
34. Nakkala, Kurvikaran
35. Dhulia, Paiko, Putiya
(in the districts of Visakhapatnam and Vizianagaram)

* The agency tracts is comprised of Srikakulam, Vizianagaram, Visakhapatnam, East Godavari, West Godavari and Khammam districts.

Language and Mother tongue: As per the census concept, each language is a group of mother tongues. The census questionnaire collects information on the mother tongue of each person. Mother tongue is the language spoken in childhood by the person's mother to the person. If the mother died in infancy, the language mainly spoken in the person's home in childhood will be the mother tongue. In the case of infants and deaf mutes, the language usually spoken by the mother is considered as mother tongue. It is not necessary that the language spoken as mother tongue should have a script. The mother tongues returned by the respondents in census are classified and grouped under appropriate languages according to their linguistic characteristics.

Literate: A person aged 7 years and above who can both read and write with understanding in any language is taken as literate. A person who can only read but cannot write is not literate. It is not necessary that to be considered as literate, a person should have received any

formal education or passed any minimum educational standard. Literacy could have been achieved through adult literacy classes or through any non-formal educational system. People who are blind and can read in Braille are treated as literates.

Literacy rate: Literacy rate of the population is defined as the percentage of literates in the age-group seven years and above. For different age-groups the percentage of literates in that age-group gives the literacy rate.

Educational level: The highest level of education a person has completed.

Work: Work is defined as participation in any economically productive activity with or without compensation, wages or profit. Such participation may be physical and/or mental in nature. Work involves not only actual work but also includes effective supervision and direction of work. It even includes part time help or unpaid work on farm, family enterprise or in any other economic activity. All persons engaged in 'work' as defined above are workers. The main point to note is that the activity should be economically productive. Reference period for determining a person as worker and non-worker is one year preceding the date of enumeration.

Main worker: A person who has worked for major part of the reference period (i.e. six months or more during the last one year preceding the date of enumeration) in any economically productive activity is termed as 'Main worker'.

Marginal worker: A person who worked for 3 months or less but less than six months of the reference period (i.e. in the last one year preceding the date of enumeration) in any economic activity is termed as 'Marginal worker'.

Non-worker: A person who has not worked at all in any economically productive activity during the reference period (i.e. last one year preceding the date of enumeration) is termed as 'Non worker'.

Cultivator: For purposes of the Census, a person is classified as cultivator if he or she is engaged in cultivation of land owned or from government or from private persons or institutions for payment in money, kind or share. Cultivation also includes effective supervision or direction in cultivation. Cultivator involves ploughing, sowing, harvesting and production of cereals and millet crops such as wheat, paddy, jowar, bajra, ragi, etc., and other crops such as sugarcane, tobacco, ground-nuts, tapioca, etc., and pulses, raw jute and kindred fiber crop, cotton, cinchona and other medicinal plants, fruit growing, vegetable growing or keeping orchards or groves, etc. Cultivation does not include the plantation crops like- tea, coffee, rubber, coconut and betel nuts (areca). The workers engaged in Plantation crops are recorded under "other workers".

Agricultural labourer: A person who works on another person's land for wages in cash or kind or share is regarded as an agricultural labourer. She/he has no risk in the cultivation, but merely works on another person's land for wages. An agricultural labourer has no right of lease or contract on land on which she/he works.

Household industry worker: Household industry is defined as an industry conducted by one or more members of the household at home or within the village in rural areas and only within the precincts of the house where the household lives in urban areas. The larger proportion of workers in household industry should consist of members of the household. The industry should not be run on the scale of a registered factory which would qualify or has to be registered under the Indian Factories Act and should be engaged in manufacturing, processing, servicing and repairs of goods. The activity relate to production, processing, servicing, repairing or making and selling of goods. It does not include professions such as a Pleader, Doctor, Musician, Dancer, Waterman, Astrologer, Dhobi, Barber, etc. or merely

trade or business, even if such professions; trade or services are run at home by members of the household.

Other worker: A person, who has been engaged in some economic activity during the last year of reference period but not as a cultivator or agricultural labourer or worker in Household Industry. The type of workers that come under this category include all government servants, municipal employees, teachers, factory workers, plantation workers, those engaged in trade, commerce, business, transport, banking, mining, construction, political or social work, priests, entertainment artists, etc. In fact, all those workers other than cultivators or agricultural labourers or household industry workers are 'Other Workers'.

Work participation rate: Percentage of Workers (Main + Marginal) to total population.

Population density: Population density is the number of persons inhabited per square kilometre of the area.

Age: Age is measured in terms of the completed number of years.

Sex Ratio: Number of females per 1,000 males in a population.

NON-CENSUS CONCEPTS

Civic status of urban units: Civic Status of a town/city is determined on the basis of Civic Administrative Authority of the town e.g., Municipal Corporation / Corporation, Municipal Committee / Municipal council, Municipality etc.

Size class of U.A./town: Size-class of U.A./Town is based on the population size of the U.A./City/Town. U.A.s/Towns with 100,000 and above population are classified as Class I U.A.s/Towns. Towns with 50,000 to 99,999 population are classified as Class II towns, 20,000 to 49,999 population are Class III towns, population with 10,000- 19,999 are Class IV towns, population with 5,000 and 9,999 are Class V towns and towns with less than 5,000 population are Class VI towns.

Slum area: The Slum Areas (Improvement and Clearance) Act, 1956, which was enacted by the Central Government defined slums as (a) Areas where buildings are in any respect unfit for human habitation; or (b) are by reasons of dilapidation, overcrowding, faulty arrangement and design of such buildings, narrowness or faulty arrangement of streets, lack of ventilation, light or sanitation facilities, or any combination of these factors, are detrimental to safety, health or morals.

Mega city: The concept of 'Mega city' is a recent phenomenon in the Urban Sociology and is defined in term of metropolitan city in the form of large size, problem of management of civic amenities and capacity to absorb the relatively high growth of population. Indian Census in 1991 treated the population size of 5 million and above as the cut-off point to identify a place as the mega city. Whereas, for the purpose of inclusion in Centrally Sponsored Scheme for Infrastructure Development in Mega cities the Ministry of Urban Affairs and employment, Department of Urban Development adopted the criteria of 4 million and above population as per 1991 Census for Mega Cities. In 2001 Census, cities with 10 million and above population have been treated as Mega cities and the same criteria of population has been adopted in 2011 census.

**CONCEPTS AND DEFINITIONS USED IN VILLAGE DIRECTORY (VD)
AND TOWN DIRECTORY (TD) OF DISTRICT CENSUS HANDBOOK (DCHB)**

1. Educational Amenities: The type of different educational facilities available in the village is given in numbers. Both Government and private educational facilities / institutions are considered for this-purpose. If there are composite schools like Middle schools with Primary classes, or Secondary schools with middle classes, these are included in the number of Primary and Middle schools respectively. For example, if in a village there are two Primary schools and one Middle school with primary classes, the number of Primary schools in the village are given as three and that of Middle school as one even though there may be only three educational institutions. So also in case of Secondary schools. For better understanding, the distinctiveness of different types of schools is depicted hereunder:

1.1 Pre-primary (PP): Now-a-days, the children are sent to schools at a very early stage. Lot of pre-primary schools, private schools in particular, have come up in villages and towns. These may or may not be recognized by the competent authorities. Even many Secondary schools have classes starting from pre-primary level. Pre-primary classes include Nursery, K.G., Pre-basic, Play school, etc.

1.2 Primary School (P): Schools providing education from Standard 1 and upward up to and inclusive of Standard V are classified as Primary Schools.

1.3 Middle School (M): Schools providing education from Standard VI and upward up to and inclusive of Standard VIII are classified as Middle Schools. A School with Class 1 to VIII is treated as two units, i.e. one Primary School and one Middle School.

1.4 Secondary School (S): Schools providing education from Standard IX and upwards up to and inclusive of Standard X are classified as Secondary Schools. A composite school with 1 to X standard is treated as three separate units and counted separately under the categories of Primary School, Middle School and Secondary School.

1.5 Senior Secondary School (SS): Schools and colleges that provide education for Standards XI and XII and first and second year of the Pre-University Course fall under this category. There are Senior Secondary Schools with Standard I and upwards up to Standard XII.

1.6. Degree College:

(i) Arts/Science/Commerce: These are all educational institutions that provide post-PUC level education leading to University degree/diploma in any subject or combination of subjects and also post-graduate levels of education. The college offering courses in Arts, Science or Commerce either separately or in combination are covered under this category.

(ii) Engineering College (E): It is a graduate/post-graduate degree college providing Bachelor of Engineering (BE) or Bachelor of Technology (B. Tech.) or post-graduate engineering degrees like M.Tech.

(iii) Medical Colleges: These are graduate/post-graduate degree colleges providing MBBS or equivalent degree in alternative medicine like Ayurveda, Unani, Homeopathy etc. or post-graduate medical degrees like M.D or equivalent in the above branches of medicine.

1.7. Management College/Institute (MI): It offers courses like Diploma in Management, Post-Graduate Diploma in Management, Masters of Business Administration (MBA) and specializations in different disciplines of Management like Marketing, Human Resources Development (HRD) etc.

1.8. Polytechnic (Pt): An Institution providing certificate/diploma (not equivalent to degree) in any technical subject like engineering, vocational courses like embroidery, fashion designing etc. It may be both Government and Private.

1.9. Vocational School/ITI: It is a vocational training institute imparting trainings in specific fields acquiring necessary skill, which will make the trainees employable or create them opportunities of self-employment. Trainings offered by Industrial Training Institutes (ITI) fall under this category.

1.10. Non-formal Education/Training Centre(NFTC): Non-vocational education centers, established by the Central and State Governments provide educational facilities to the interested persons irrespective of educational qualification, and age. These education centers are open to all.

1.11. Special School for Disabled: There are Government and Government recognized institution/organizations engaged for providing education to different groups of disabled persons.

2. Medical Facilities:

2.1 Hospital-Allopathic and Hospital-Alternative medicine: A hospital is an Institution, where sick or injured are given medical or surgical care. Bed strength differs from hospital to hospital ranging from 31 to 500 depending upon whether these are sub-district, sub-divisional or district hospitals. If there is hospitals providing facilities under different systems of medicines such as, Allopathy, Ayurveda, Unani and Homeopathy etc., these details are given separately.

(a) Allopathy: The system of medical practice, which treats disease by the use of remedies which produce effects different from those produced by the disease under treatment.

(b) Ayurveda: Ayurveda means 'Science of life'. The philosophy of Ayurveda is based on the theory of Pancha Mahabhootas (Five elements) of which all the objects and living bodies are composed of. The combination of these five elements are represented in the form of Tridosha: Vata, Pitta and Kapha. These three 'doshas' are physiological entities of living beings. Ayurveda developed into eight distinct specialities, i.e., Internal Medicine, Pediatrics, Psychiatry, Eye and ENT, Surgery, Toxicology, Geriatrics and Science of virility. Two types of treatments, Preventive and Curative, are given in Ayurveda.

(c) Unani: Treatment of Unani consists of three components, namely, preventive, promotive and curative. Unani system of medicine has been found to be efficacious in conditions like Rheumatic Arthritis. Jaundice, Filarisis, Eczema, Sinusitis and Bronchial Asthma. For the prevention of the disease and promotion of health, the Unani System emphasizes six essentials: pure air, food and water, physical movement and rest, psychic movement and rest, sleep and wakefulness and retention of useful materials and evacuation of waste materials from the body.

(d) Homoeopathy: Treatment in Homoeopathy, which is holistic in nature, focuses on an individual's response to a specific environment. Homoeopathic medicines are prepared mainly from natural substances such as plant products, minerals and animal sources. Homoeopathic medicines do not have any toxic, poisonous or side effects. Homoeopathic treatment is economical as well and has a very broad public acceptance.

2.2 Community Health Centre (CHC): Community Health Centres are designed to provide referral health care for cases from PHC and those in need of specialist health care approaching the CHC directly. 4 PHCs are included under each CHC thus catering approximately 80,000 populations in tribal/hilly areas and 1, 20,000 populations for plain areas. CHC is a 30- bedded hospital providing specialist care in Medicine, Obstetrics and Gynaecology, Surgery and Paediatrics.

2.3 Primary Health Centre (PHC): A Primary Health Centre is the first contact point between avillage community and the Government medical officer. A PHC covers a population of 20,000 in hilly, tribal or difficult areas and 30,000 populations in plain areas with 4-6 indoor/observation beds. It acts as a referral unit for 6 sub-centres. It has a medical officer and para medical staff.

2.4 Primary Health Sub-Centre (PHS): A Primary Health Sub-centre is the first contact point between the primary health care system and the community. As per the population norms, one PHS is established for every 5,000 population in plain areas and 3,000 population in hilly/ tribal/ desert areas. Each PHS has a sanctioned strength of one male and one female health worker.

2.5 Maternity and Child Welfare Centre (MCW): It provides pre-natal and post-natal services for both mother and child. The services include regular check-up of pregnant women, giving folic tablets, counselling, delivery, immunization of children with check-up etc.

2.6 TB Clinic (TBC): The diagnosis and treatment of TB are functions of the general health services and hence it is a part and parcel of Primary Health Care. Specialized units such as the District Tuberculosis Centre (DTC) act as referral centres. TB clinics are established by the Government of India under the National Tuberculosis Control Programme and implemented through a network of DTC. The DTC is the nodal point for TB control activities in the district and it also functions as a specialized referral centre. The functions of sub-district level Tuberculosis Unit (TU) are implementation, monitoring and supervision of TB control activities in its designated geographical areas.

2.7 Health Centre: Clinic where medicine and medical supplies are dispensed. It has no in-patient facility. A clinic (or an outpatient clinic) is a small private or public health facility that is devoted to the care of outpatients, often in a community, in contrast to larger hospitals, which also treat inpatients.

2.8 Dispensary: Place where patients are treated and medicines provided but with no in-patient facility. Immunizations, MCH Services and sometimes pathological tests are carried out here. It may be of allopathic or any alternative medicine.

2.9 Veterinary Hospital: Mostly run by the State Government or local body for treatment and preventive measures against diseases of domestic animals like cows, buffaloes etc in rural areas.

2.10 Mobile Health Clinic: These are Mobile vans well equipped with a range of health services to villages located far away from the CHCs, PHCs or any public health sources. The vans visit villages on designated days to deliver the health care services. The services generally offered are OPD, ante- natal and post-natal, B.P. examination, X-ray, ECG, Immunization, First Aid etc.

2.11 Family Welfare Centre: Check-up and counselling is provided to the pregnant and married women regarding small family norm and devices for having a small family. Temporary and permanent contraceptive devices are provided here.

2.12 Nursing Home: A nursing home is a long –term care facility licensed by the state that offers 24-hour room and board and health care services including basic and skilled nursing care, rehabilitation and a full range of other therapies, treatments and programs to old and sick people. The difference between a hospital and a nursing home is that a nursing home gives importance to convalescence from a disease while a hospital gives medical treatment for the disease.

2.13 Medicine Shop: A shop which sells drugs and medicines of any system of medicine viz. allopathic, homeopathic, ayurvedic or unani medicines, is considered as a medicine shop. Sometimes some shops and Paan shops also keep ordinary medicines, like Crocin, Burnol etc. These shops are not taken as medicine shops.

3. Drinking water: The following are the main source of drinking water facility (ies) available in the village.

3.1 Tap Water-treated: This source of drinking water refers to a source of drinking water which is provided to the villagers through pipes within their premises or to the villagers through common taps (public taps/community water points) by the Government departments, local bodies, panchayats, public or private estate agencies, etc. after treatment. Such a source is treated as ‘Tap water from treated source’.

3.2 Tap Water-un-treated: If the villagers are drawing drinking water through pipes either directly from a well or bore well or after pumping the well or tube well water, or the water is supplied through pipes to the households of the village or through public taps without treatment. Such a source is treated as ‘Tap water from un-treated source’.

3.3 Covered Well (CW): A well that is (1) covered on sides from run-off water (i.e., excess water from rain, snowmelt or other sources flows over the land) through a wall lining or casting that is raised above ground level on a platform that diverts spilled water away from the well and (2) covered so that bird droppings and animals cannot fall down the hole. It is considered as covered well.

3.4 Un-covered Well (UW): A well which is (1) un-covered on sides from runoff water, (2) un-covered from bird droppings and animals; or (3) both.

3.5 Hand Pump (HP): Hand pump means where ground water is taken out manually by operating a hand pump.

3.6 Tube Well / Borehole (TW): Tube well denotes the ground water source from where ground water is taken out through electrical or diesel pump. Spring, River/Canal, Tank/Pond/Lake are self-explanatory.

4. Community Toilet Complex: Community Toilet may be constructed and maintained by Gram Panchayats or Private NGOs like Sulabh Sauchalaya or likes.

5. Rural Sanitary Mart or Sanitary Hardware Outlet (RSM): It is an outlet dealing with the materials, hardware and designs required for the construction of not only sanitary latrines but other sanitary facilities such as compost pit, washing platform and other sanitation and hygiene accessories required for individuals, households and the environment in the rural areas.

6. Community bio-gas or recycle of waste for productive use: Many of the solid wastes having economic values but put for disposal can be recycled for reuse. For example, food, cow dung, leaves, vegetable, paper, wood, plastics, old cloth etc. However, some of the wastes are not recyclable. These are carbon paper, thermo coal etc. When recyclable solid wastes is subjected to decomposition, bio-gas could be produced under favourable conditions. These systems of recycling may be there at the village level organized by Gram Panchayats with technical support from Governments or non-government organizations.

7. Communication and transport Facilities:

7.1 Post Office (PO): Self-explanatory.

7.2 Sub-Post Office (SPO): Sub-post office includes Extra Departmental Post Offices and those providing franchise postal services and also part time services in lieu of some honorarium. The limited postal services include sale of stamps, receipt of letters and money orders and also distribution of letters.

7.3 Post & Telegraph Office (PTO): Telegraph office is set up by the Government to enable people to send or receive telegrams. If the phonogram facility is available (though the Telegraph office may not be equipped with Morse Code Transmitters), the village is considered to be having telegraph facility.

7.4 Telephones (landlines): If the village is having the Public Call Office (PCO) either run by the Post Office or by individuals or by a private shop, then the village is considered to be having telephone facility.

7.5 Public Call Office (PCO)/Mobile PCO: Self-explanatory.

7.6 Mobile Phone Coverage: Mobile phones are now very common particularly in urban areas. Some villages by virtue of being in close proximity to the urban areas also enjoy the benefits of the mobile phone services. Even if a few villagers avail the services of mobile phones, then the village is considered to be having access to mobile phone.

7.7 Internet Cafes/Common Service Centres (CSC): If the village is having the facility of Cyber Cafes or shops owned by private individuals providing the facility of surfing of the internet, then the village is considered to be having access to internet/cyber cafe facility. Government of India formulated the scheme of CSC with the vision of providing all government services in an integrated manner at the door step of the citizen at an affordable cost even in the remotest corners of the country through a combination of it based as well as non-IT based services.

7.8 National Highway (NH): These are main highways running through the length and breadth of the country. Each NH is numbered like NH-1, NH-2 for easy identification.

7.9 State Highway (SH): These are roads of a state linking district headquarters and important cities within a State and connecting them with NHs or Highways of the neighbouring States.

7.10 Major District Roads (MDR): These are important roads within a district, serving areas of production and markets and connecting these with each other or with the main Highways.

7.11 Other District Roads (ODR): These are roads serving rural areas of production and providing them with outlet to market centres, taluka headquarters, block development headquarters or other main roads.

7.12 Village Road: The approach to village refers to the state of road etc., leading to the village. This is to see whether the village is approachable both in fair and foul weather, and whether it is inaccessible only for some time in the year.

7.13. Black-Topped (Pucca) Road (BTR): A road provided with a bituminous surfacing.

7.14. Gravel (Kuchha) Road (GR): A road constructed using well compacted crushed rock or gravel material (coarse sand, small stones), which is fairly resilient and does not become slippery when wet.

7.15 Water Bound Macadam (WBM): This is the road layer made of crushed or broken mixture of sand and rock fragments mechanically interlocked by rolling and voids filled with screening and binding material with the assistance of water.

7.16 Foot Path (FP): A trodden path for the use by pedestrians and in some cases bicycles. The Foot Paths are not suitable for vehicular traffic except bicycles in some cases. Most of the interior/forest villages are connected by Foot Paths.

8. Banks and Credit Societies: Banking facility means a place where a person can operate a bank account.

8.1 Commercial Bank (CB): These may be banks wholly owned by the Government of India. or by Indian or Foreign Companies.

8.2 Cooperative Banks (Coop. B): A co-operative bank is a financial entity which belongs to its members, who are at the same time the owners and the customers of their bank. Cooperative banks are often created by persons belonging to the some local or professional community or sharing a common interest. These banks are registered under the Cooperative Societies Act. The cooperative banks are regulated by RBI and are covered by the Banking Regulations Act, 1949.

8.3 Agricultural Credit Society (ACS): Major objectives of the ACS are to supply agricultural credit to meet the requirements of funds for agricultural production, the distribution of essential consumer commodities, the provision of storage and marketing facilities and for light agricultural implements and machinery.

8.4 Non-Agricultural Credit Society (NCS): These societies include consumer cooperative societies and also credit cooperative societies of certain categories of persons like teachers, health workers, etc.

9. Miscellaneous Facilities:

9.1 Self-help Group (SHG): Self-Help Groups are groups of between 10-25 women created by either NGOs or under the SGSY (Swarnjayanti Gram Swarozgar Yojana) for the purposes of meeting local credit needs. They are sometimes called Mahila Mandals in villages.

9. 2. Public Distribution System (PDS) shop: The shops through which some essential commodities are sold by the government at subsidized rates. They may also be known as ration shops and control shops.

9.3. Mandis/Regular Market: These are those clusters of shops with or without fixed premises which are open on at least six days a week and opens at least from morning hours to dusk.

9.4. Weekly Haat: These are those clusters of shops with or without fixed premises which are open once a week.

9.5. Agricultural Marketing Society: It is a common platform to analyse the issues among all the individuals and institutions in the field of agricultural marketing.

9.6. Nutrition Centre: The Integrated Child Development Services (ICDS) Scheme set up by the Government of India with the objective of providing following package of services to the children under 6 years and pregnant and lactating mothers in villages such as; Immunization, Health Check-up, Referral Services, Pre-school Non-formal Education and Nutrition & Health Education.

9.7. Anganwadi Centre: Each centre under the ICDS scheme is run by an Anganwadi Worker. One Anganwadi worker is appointed for specified population of the village. They are basically local women. They are assisted by Anganwadi helper. They provide pre-school non-formal education at the Centre and provide food to the children.

9.8. Accredited Social Health Activist (ASHA): ASHA is a health activist in the community who will create awareness on health and its social determinants and mobilize the community towards local health planning and increased utilization and accountability of the existing health services. She would be a promoter of good health practices. She will also provide a minimum package of curative care as appropriate and feasible for that level and make timely referrals. She will act as a motivator of different types of health related activities. Unlike ANM, she will not be involved in any clinical activities like immunization.

9.9. Sports Club/Recreation Centre: Indoor and out-door games are arranged by the Club and activities like wrestling, Judo Karate etc. are also done there.

9.10. Cinema/Video Hall (CV): If regular cinema houses licensed by Government is available, then the town/village is considered to be having the facility of Cinema Hall. Video hall owners screen films in their own or hired premises.

9.11. Public Library: Books are kept there which can be accessed by the public on loan basis. These may be sponsored by Government or Local Body or Panchayat or any influential person. Free service or nominal charges are made for using the facility.

9.12. Public Reading Room: Here the public may read newspapers and magazines. These may be sponsored by Government or Local Body or Panchayat or any influential person.

9.13. Newspaper Supply: The availability of the Newspaper(s), both in English or vernacular, in the village is considered to having the said facility.

10. Availability of Electricity/Power: If power is actually available, whatever may be the form of its use, it is indicated affirmative. If the village is having electricity for domestic purposes and the residents are using the same for domestic use, then it is considered that domestic power supply is available. If the electricity authority has not given domestic supply to the households on their request and people are using unauthorized electricity either by stealthily or misuse the supply meant for agricultural or industrial purposes, then it is not considered as availability of electricity for domestic purposes. However, if

the village goes out of power due to temporary technical problems such as, transformer failures, theft of electrical equipment, etc., it is considered that electricity is available. Supply of electricity is considered available even when there is a temporary ban on new domestic connections. Connections to residential houses, bungalows, clubs, hostels and hospitals run on non-commercial basis, charitable, educational and religious institutions are included in the domestic category.

10.1 Power Supply for domestic use: This category includes electricity used only for domestic consumption.

10.2 Power supply for agricultural use: This category includes all electricity connections given to the farmers for conducting various agricultural activities including irrigation.

10.3 Power supply for commercial use: This category includes electricity connections given for workshops, industries etc. or for any commercial purposes.

10.4 Power supply for all uses: This category includes electricity connection is available for domestic use, agricultural use, and for any commercial purposes.

11. Land Use Pattern: The land use area of the villages is given in hectares. The land use pattern in the Village Directory conform to the pattern of classification of land use as recommended by the Ministry of Agriculture, Government of India. The Ministry has recommended the maintenance of records of land use pattern under the 9 categories as indicated in the Village Directory.

12. System of drainage: Generally, by drainage system, we mean the network of mains and branches of underground conduits for the conveyance of sewerage to the point of disposal. Sewers that carry only household and industrial wastage are called separate sewers; those that carry storm water from roofs, streets and other surfaces are known as storm water drains, while those carrying both sewage and storm water are called combined sewers. However, in towns, which are not provided with such underground sewerage system, it is mentioned whether it has open drainage system. There may be possibility of the town having both closed as well as open drainage systems.

13. Type of latrines: The data on various types of latrines both public and private together are collected. The three types of latrines considered here are, Pit Latrine, Flush/Pour Flush Latrine and Service Latrine.

(i) Pit System: The latrines are attached to the pit that is dug into the ground for the reception of night soil, are reckoned as pit latrine.

(ii) Flush/pour flush: A flush latrine uses a cistern or holding tank for flushing water and has a water seal, which is a U-shaped pipe, below the seat or squatting pan that prevents the passage of flies and odours. A pour flush latrine uses a water seal, but unlike a flush latrine, a pour flush latrine uses water poured by hand for flushing (no cistern is used).

(iii) Service: Type of latrine from where night soil is removed manually by scavengers. All other types of latrines are covered under "Others" category.

14. Protected Water Supply - Source and capacity of Storage system: There are various sources of water supply and its storage system in the town.

14.1 Service Reservoir: A service reservoir is a water storage container that holds clean water after it has been treated in a water plant, and before it is piped to the end users. These containers are covered, and are designed to keep the water safe from contamination.

Their main purpose is to provide a buffer within the water supply system so that water supplies can be maintained across periods of varying demand.

14.2 River Infiltration Gallery: Infiltration Galleries are capable of supplying large quantities of water, and are used where wells are unable to supply water needs, i.e. where an impermeable rock barrier affects well efficiency, or where surface water sources are too shallow for intake screens. Infiltration galleries are one or more horizontal screens placed adjacent to (on-shore), or directly underneath (bed-mounted), a surface water source.

14.3 Bore Well Pumping System: A bore well is a well of 6" to 12" in diameter drilled into the earth for retrieving water. The depth of a bore well can vary from 50 feet to 3000 feet. Water is pumped out to surface through electricity/generator.

14.4 Pressure Tank: Tank that is used to ensure consistent water pressure and for storage of water. Usually located in basement of house but sometimes (in older settings) located in well pit.

15. Road lighting (Points): Road lighting means the number of street lights that are maintained in the town.

16. Orphanage Home: Orphanage is the name to describe a residential institution devoted to the care of orphans – children whose parents are deceased or otherwise unable to care for them. Parents, and sometimes grandparents, are legally responsible for supporting children, but in the absence of these or other relatives willing to care for the children, they become a ward of the state, and orphanages are a way of providing for their care and housing.

17. Working women's hostel: These may be recognized or non-recognised by any public authority. The data on number of working women's hostels available in the town are collected with number of seats.

18. Old Age Home: There are two types of Old Age Homes in India. One is the "Free" type which cares for the destitute old people who have no one else to care for them. They are given shelter, food, clothing and medical care. The second type is the "Paid" home where care is provided for a fee. Nowadays, such "Retirement" homes have become very popular in India and they are well worth considering.

19. Stadium: A stadium is a place, or venue, for (mostly) outdoor sports, concerts or other events, consisting of a field or stage partly or completely surrounded by a structure designed to allow spectators to stand or sit and view the event.

20. Auditorium/Community Hall: These are the places where meetings, social functions etc. are organised.

2011 CENSUS FINDINGS

(a) Distribution of Population in rural/urban areas and number of Households:

According to the 2011 Census, the total population of Srikakulam district stands at 27,03,114 with 13,41,738 males and 13,61,376 females. The total number of normal Households in the district are 6,81,330 as against 2,09,27,188 households in Andhra Pradesh. The district stands at 21st rank in the State as far as population is concerned. Out of the total population of the district 22,66,411 persons constituting 83.8% are residing in rural areas. And the remaining 4,36,703 persons i.e.16.2% are residing in urban areas. The proportion of urban to total population regarded as an index of urbanization, and it is 16.2% for Srikakulam district.

In this district, there are 38 Mandals with 1802 villages. Among these 1701 are inhabited villages. And the remaining 101 villages are un-inhabited. In terms of population Srikakulam Mandal occupies 1st place with 8.15% of the district population. While, Lakshminarasupeta Mandal reported least population, accounting 1.08% of the district population.

The urban population is distributed among 12 urban units, of which 5 are Statutory Towns and the remaining 7 are Census Towns(CTs). Srikakulam(M+OG) has largest population, (1,37,944) whereas Hiramandalam (CT) is the smallest town with a population of 6,603. There is no town in the district, which has less than 5,000 population.

Seethampeta Mandal is having highest villages(118) including 5 un-inhabited villages. Next comes Nandigama Mandal with 112 villages including 11 un-inhabited villages. Kaviti Mandal is having the least villages (21) with Nil uninhabited villages.

(b) Size, Class and Status of towns, Population growth, Density, Sex ratio, Work Participation rate , Literacy rate and Religion in the District:

Size, Class and Status of Towns :

During every Census the number of Census Towns and Statutory Towns changes due to the addition of new Census Towns, declassification of old Census Towns, notifying of new Census Towns, de-notifying of old Statutory Towns, etc., for the purpose of analysis of varied demographic characteristics, the urban areas have been divided into six classes by size of population of the towns in the district.

Srikakulam(M+OG) is categorized as class-I town, while in other categories, there are 1 class-II, 6 class-III, 2 class-IV towns and 2 class-V towns. No town is categorized as a class-VI town.

Population Growth:

The population of the district was 25,37,593 as per 2001 Census and has gone up to 27,03,114 persons in 2011 adding 1,65,521 persons during the decade, 2001-2011. The growth rate revealed by the district (6.5%) is less than the State growth of 10.98% during the decade.

Srikakulam district ranks 19th in growth rate (6.5%) over the decade among 23 districts in the State. Rural and urban growth rates show wide variation. The rural growth rate is recorded as 0.3%, while the urban growth rate is 56.7% (re-caste: Rural 4.8%, Urban 16.4%) increase.

Density:

The overall density of population in the district is 463 persons per sq.km and is above the State average of 308. Among the urban areas Srikakulam (M+OG) town recorded highest 7,125 persons per sq.km. followed by 5,073 persons in Narsannapeta (CT). Least density i.e. 883 persons per sq. km has been reported in Balaga (CT).

Sex Ratio:

Srikakulam district possessed 1015 females per 1,000 males, while it was 1014 in 2001 Census. It is higher than the State average sex ratio is 993. The district occupied 3rd rank in respect of sex ratio among 23 districts. Kaviti Mandal has the highest sex ratio of 1089, while the lowest sex ratio of 961 has observed at Ranastalam Mandal. Among urban units Sompeta(CT) has reported highest sex ratio of 1094 and Balaga (CT) reported a lowest sex ratio of 984.

Work Participation Rate:

The work participation rate for total workers is defined as percentage of total workers to total population. The total workers participation rate in Srikakulam district is 47.7%. Again the percentage of Main workers to total workers stands at 72.6%.Among the main workers as seen for the percentage of workers of 2011 over 2001, is increased. The female workers participation has gone up from 38.4% in 2001 Census to 38.5% at 2011 Census.

The total workers participation rate separately for males and females in the rural areas is 57.6% and 42.1% respectively.Against corresponding figures for urban areas is 54.8% and 19.7% respectively.

Literacy Rate:

Calculating the effective literacy rate, children in 0-6 age group have been excluded. The district returned 14,95,381 literates forming 61.7% of the population of the district.Separating for urban and rural areas, the literacy rate worked out to 78.4% and 58.5% respectively.

Again within the urban areas, male and female literacy rates separating worked out to 86.0% and 71.1%. For the rural population the male and female literacy rates worked out to 68.9% and 48.3%.

Religion:

In this district out of the total population, religion wise there are 26,66,950 Hindus, 9,025 Muslims, 18,879 Christians, 193 Sikhs, 77 Buddhists and 160 persons are Jains. Other religious members inclusive of unclassified are 106. The members who were not stated the religion are 7,724.

(c) Scheduled Castes and Scheduled Tribes of Earlier Censuses:

To uplift the social and economical status of Scheduled Castes and Scheduled Tribes, one of the basic requirements of these populations is the availability of data on age, sex, marital status, economy, education, fertility etc.

In this regard, these particulars are being collected in each Census from 1951 onwards and provided to planners and administrators to take-up necessary steps to evolve suitable plans and welfare measures for the development of Scheduled Castes and Scheduled Tribes.

DISTRICT CENSUS HANDBOOK: SRIKAKULAM

The President of India has notified some castes, races or tribes or parts of groups within the castes, races or tribes as Scheduled Castes under Article 341 of the Constitution of India. Similarly, under Article 342 of the Indian Constitution, President of India has declared all such tribes or tribal communities or parts of groups within the tribes or tribal communities as Scheduled Tribes. The list of Scheduled Castes and Scheduled Tribes are notified for each State or Union Territory and are valid only within the jurisdiction of that State and Union Territory. The list of Scheduled Castes and Scheduled Tribes is provided in this volume under the chapter on Census concepts'.

The Scheduled Caste population in the district has increased a percentage population of 11.35% from 2,29,609 in 2001 to 2,55,664 in 2011. The Scheduled Tribe population has increased a percentage population of 9.8% from 1,51,249 in 2001 to 1,66,118 in 2011.

A table relevant to the SC and ST over the decadal changes in population in chronological order is shown below with percentage of variation.

| A Statement showing the decadal variation in SC/ST population in Srikakulam district in comparison to Andhra Pradesh State between 1961-2011 Censuses | | | | |
|--|--|---------------------|--|--------------------|
| Census Year | SC Population (Percentage of Decadal Variation) | | ST Population (Percentage of Decadal Variation) | |
| | District | State | District | State |
| 1961 | 2,03,193(-) | 49,73,616(--) | 1,91,524(-) | 13,24,368(--) |
| 1971 | 2,38,489(+17.37) | 57,74,548(+16.10) | 2,12,459(+10.93) | 16,57,657(+25.17) |
| 1981 | 1,79,775(-24.62) | 79,61,730(+37.88) | 1,05,142(-50.51) | 31,76,001(+91.60) |
| 1991 | 2,16,898(+20.65) | 1,05,92,066(+33.04) | 1,34,067(+27.51) | 41,99,481(+32.23) |
| 2001 | 2,29,609(+5.86) | 1,23,39,496(+16.50) | 1,51,249(+12.82) | 50,24,104(+19.64) |
| 2011 | 2,55,664(+11.35) | 1,38,78,078(+12.47) | 1,66,118(+9.8) | 59,18,073(+17.79) |

BRIEF ANALYSIS OF PCA

TABLE 1: DECADAL CHANGE IN POPULATION OF MANDALS BY RESIDENCE, 2001-2011

| Sl. No. | Name of Mandal | Population | | | | | | Percentage decadal variation 2001-2011 | | | Percentage Urban Population | |
|---------|----------------------|------------|-------|-------|-------|-------|-------|--|--------|-------|-----------------------------|-------|
| | | 2001 | | | 2011 | | | Total | Rural | Urban | 2001 | 2011 |
| | | Total | Rural | Urban | Total | Rural | Urban | | | | | |
| 1 | 2 | 3 | 4 | 5 | 6 | 7 | 8 | 9 | 10 | 11 | 12 | 13 |
| 1 | Veeraghattam | 63882 | 63882 | 0 | 65616 | 65616 | 0 | 2.71 | 2.71 | 0.00 | 0 | 0 |
| 2 | Seethampeta | 52282 | 52282 | 0 | 55848 | 55848 | 0 | 6.82 | 6.82 | 0.00 | 0.00 | 0.00 |
| 3 | Bhamini | 41058 | 41058 | 0 | 44157 | 44157 | 0 | 7.55 | 7.55 | 0.00 | 0.00 | 0.00 |
| 4 | Kothuru | 60876 | 60876 | 0 | 67093 | 67093 | 0 | 10.21 | 10.21 | 0.00 | 0.00 | 0.00 |
| 5 | Pathapatnam | 58381 | 58381 | 0 | 64639 | 64639 | 0 | 10.72 | 10.72 | 0.00 | 0.00 | 0.00 |
| 6 | Meliaputti | 50490 | 50490 | 0 | 52737 | 52737 | 0 | 4.45 | 4.45 | 0.00 | 0.00 | 0.00 |
| 7 | Palasa | 87850 | 37951 | 49899 | 97551 | 40044 | 57507 | 11.04 | 5.52 | 15.25 | 56.80 | 58.95 |
| 8 | Mandasa | 76402 | 76402 | 0 | 82699 | 82699 | 0 | 8.24 | 8.24 | 0.00 | 0.00 | 0.00 |
| 9 | Kanchili | 59845 | 59845 | 0 | 66657 | 66657 | 0 | 11.38 | 11.38 | 0.00 | 0.00 | 0.00 |
| 10 | Ichchapuram | 76747 | 44085 | 32662 | 88965 | 52472 | 36493 | 15.92 | 19.02 | 11.73 | 42.56 | 41.02 |
| 11 | Kaviti | 70945 | 70945 | 0 | 75974 | 75974 | 0 | 7.09 | 7.09 | 0.00 | 0.00 | 0.00 |
| 12 | Sompeta | 74138 | 56715 | 17423 | 78908 | 60130 | 18778 | 6.43 | 6.02 | 7.78 | 23.50 | 23.80 |
| 13 | Vajrapukothuru | 69398 | 69398 | 0 | 73212 | 73212 | 0 | 5.50 | 5.50 | 0.00 | 0.00 | 0.00 |
| 14 | Nandigam | 53192 | 53192 | 0 | 56443 | 56443 | 0 | 6.11 | 6.11 | 0.00 | 0.00 | 0.00 |
| 15 | Hiramandalam | 46204 | 46204 | 0 | 50018 | 43415 | 6603 | 8.25 | -6.04 | 0.00 | 0.00 | 13.20 |
| 16 | Palakonda | 73592 | 73592 | 0 | 74972 | 54212 | 20760 | 1.88 | -26.33 | 0.00 | 0.00 | 27.69 |
| 17 | Vangara | 47879 | 47879 | 0 | 41133 | 41133 | 0 | -14.09 | -14.09 | 0.00 | 0.00 | 0.00 |
| 18 | Regidi Amadalavalasa | 68422 | 68422 | 0 | 70493 | 70493 | 0 | 3.03 | 3.03 | 0.00 | 0.00 | 0.00 |
| 19 | Lakshmi narsupeta | 27141 | 27141 | 0 | 29107 | 29107 | 0 | 7.24 | 7.24 | 0.00 | 0.00 | 0.00 |
| 20 | Saravakota | 48793 | 48793 | 0 | 52243 | 52243 | 0 | 7.07 | 7.07 | 0.00 | 0.00 | 0.00 |
| 21 | Tekkali | 70872 | 70872 | 0 | 73993 | 45362 | 28631 | 4.40 | -35.99 | 0.00 | 0.00 | 38.69 |
| 22 | Santhabommali | 64845 | 64845 | 0 | 70561 | 70561 | 0 | 8.81 | 8.81 | 0.00 | 0.00 | 0.00 |
| 23 | Kotabommali | 69906 | 69906 | 0 | 74718 | 74718 | 0 | 6.88 | 6.88 | 0.00 | 0.00 | 0.00 |
| 24 | Jalumuru | 60200 | 60200 | 0 | 59599 | 59599 | 0 | -1.00 | -1.00 | 0.00 | 0.00 | 0.00 |
| 25 | Sarubujjili | 32630 | 32630 | 0 | 33254 | 33254 | 0 | 1.91 | 1.91 | 0.00 | 0.00 | 0.00 |
| 26 | Burja | 41852 | 41852 | 0 | 42308 | 42308 | 0 | 1.09 | 1.09 | 0.00 | 0.00 | 0.00 |
| 27 | Santhakaviti | 66893 | 66893 | 0 | 65419 | 65419 | 0 | -2.20 | -2.20 | 0.00 | 0.00 | 0.00 |
| 28 | Rajam | 81673 | 58249 | 23424 | 94039 | 51842 | 42197 | 15.14 | -11.00 | 80.14 | 28.68 | 44.87 |
| 29 | Ganguvari sigadam | 55087 | 55087 | 0 | 57543 | 57543 | 0 | 4.46 | 4.46 | 0.00 | 0.00 | 0.00 |
| 30 | Amadalavalasa | 83945 | 46014 | 37931 | 84093 | 44294 | 39799 | 0.18 | -3.74 | 4.92 | 45.19 | 47.33 |
| 31 | Narasannapeta | 74284 | 74284 | 0 | 77321 | 51041 | 26280 | 4.09 | -31.29 | 0.00 | 0.00 | 33.99 |

BRIEF ANALYSIS OF PCA

TABLE 1: DECADAL CHANGE IN POPULATION OF MANDALS BY RESIDENCE, 2001-2011

| Sl. No. | Name of Mandal | Population | | | | | | Percentage decadal variation 2001-2011 | | | Percentage Urban Population | |
|-------------------------|----------------|----------------|----------------|---------------|----------------|----------------|---------------|--|-------------|--------------|-----------------------------|--------------|
| | | 2001 | | | 2011 | | | Total | Rural | Urban | 2001 | 2011 |
| | | Total | Rural | Urban | Total | Rural | Urban | | | | | |
| 32 | Polaki | 65734 | 65734 | 0 | 65622 | 65622 | 0 | -0.17 | -0.17 | 0.00 | 0.00 | 0.00 |
| 33 | Gara | 75017 | 75017 | 0 | 79617 | 79617 | 0 | 6.13 | 6.13 | 0.00 | 0.00 | 0.00 |
| 34 | Srikakulam | 187132 | 69812 | 117320 | 220332 | 75894 | 144438 | 17.74 | 8.71 | 23.11 | 62.69 | 65.55 |
| 35 | Ponduru | 73175 | 73175 | 0 | 73890 | 61250 | 12640 | 0.98 | -16.30 | 0.00 | 0.00 | 17.11 |
| 36 | Laveru | 67344 | 67344 | 0 | 68621 | 68621 | 0 | 1.90 | 1.90 | 0.00 | 0.00 | 0.00 |
| 37 | Ranastalam | 77436 | 77436 | 0 | 85872 | 85872 | 0 | 10.89 | 10.89 | 0.00 | 0.00 | 0.00 |
| 38 | Etcherla | 82051 | 82051 | 0 | 87847 | 85270 | 2577 | 7.06 | 3.92 | 0.00 | 0.00 | 2.93 |
| District Total : | | 2537593 | 2258934 | 278659 | 2703114 | 2266411 | 436703 | 6.52 | 0.33 | 56.72 | 10.98 | 16.16 |

The above table gives the details of the decadal growth rate in the Mandals by the residents in the district. During the decade the district has registered a growth rate of 6.52% which is less than the State average of 11.0%. The rural and urban growth rates are 0.33% and 56.72% respectively. Polaki, Santhakaviti, Jalumuru and Vangara Mandals show the decline in total population. 11 Mandals show decline in rural population. Tekkali mandal with -35.99% shows the highest decline in rural population. Ichchapuram Mandal shows the highest increase in rural population with 19.02%. The district percentage of urban population reports as 16.16% Out of 12 Mandals having urban units Srikakulam Mandal reports the highest percentage of urban population 65.55% and lowest percentage of 2.93% in Etcherla Mandal.

TABLE 2: NUMBER AND PERCENTAGE OF INHABITED VILLAGES IN SPECIFIED POPULATION SIZE RANGES WITH THE RELATED POPULATION, 2011 (RURAL)

| Sl. No. | Name of Mandal Parishad | Total Inhabited Villages | Total rural population | | | Number and % of villages | Population less than 200 | | Number and % of villages |
|---------|-------------------------|--------------------------|------------------------|--------|--------|--------------------------|--------------------------|-------|--------------------------|
| | | | P | M | F | | M | F | |
| 1 | 2 | 3 | 4 | 5 | 6 | 7 | 8 | 9 | 10 |
| 1 | Veeraghattam | 39 | 65,616 | 32,339 | 33,277 | 2 (5 %) | 179 | 200 | 4 (10 %) |
| 2 | Seethampeta | 113 | 55,848 | 27,146 | 28,702 | 32 (28 %) | 1,818 | 1,971 | 49 (43 %) |
| 3 | Bhamini | 22 | 44,157 | 21,576 | 22,581 | 1 (5 %) | 53 | 67 | 2 (9 %) |
| 4 | Kothuru | 34 | 67,093 | 33,532 | 33,561 | 2 (6 %) | 161 | 160 | 4 (12 %) |
| 5 | Pathapatnam | 41 | 64,639 | 31,896 | 32,743 | 7 (17 %) | 435 | 487 | 7 (17 %) |
| 6 | Meliaputti | 65 | 52,737 | 25,911 | 26,826 | 22 (34 %) | 1,292 | 1,418 | 17 (26 %) |
| 7 | Palasa | 51 | 40,044 | 19,784 | 20,260 | 5 (10 %) | 180 | 170 | 19 (37 %) |
| 8 | Mandasa | 75 | 82,699 | 40,252 | 42,447 | 6 (8 %) | 359 | 406 | 18 (24 %) |
| 9 | Kanchili | 51 | 66,657 | 32,916 | 33,741 | 5 (10 %) | 113 | 115 | 6 (12 %) |
| 10 | Ichchapuram | 24 | 52,472 | 25,242 | 27,230 | 0 (0 %) | 0 | 0 | 2 (8 %) |
| 11 | Kaviti | 21 | 75,974 | 36,365 | 39,609 | 1 (5 %) | 74 | 89 | 3 (14 %) |
| 12 | Sompeta | 34 | 60,130 | 29,193 | 30,937 | 2 (6 %) | 149 | 184 | 3 (9 %) |
| 13 | Vajrapukothuru | 59 | 73,212 | 36,213 | 36,999 | 7 (12 %) | 391 | 406 | 16 (27 %) |
| 14 | Nandigam | 101 | 56,443 | 28,032 | 28,411 | 28 (28 %) | 1,524 | 1,583 | 30 (30 %) |
| 15 | Hiramandalam | 35 | 43,415 | 21,662 | 21,753 | 6 (17 %) | 341 | 329 | 5 (14 %) |
| 16 | Palakonda | 44 | 54,212 | 26,802 | 27,410 | 1 (2 %) | 49 | 42 | 9 (20 %) |
| 17 | Vangara | 32 | 41,133 | 20,381 | 20,752 | 1 (3 %) | 53 | 46 | 2 (6 %) |
| 18 | Regidi Amadalavalasa | 51 | 70,493 | 35,385 | 35,108 | 0 (0 %) | 0 | 0 | 3 (6 %) |
| 19 | Lakshminarsupeta | 40 | 29,107 | 14,638 | 14,469 | 5 (12 %) | 284 | 292 | 9 (22 %) |
| 20 | Saravakota | 41 | 52,243 | 25,871 | 26,372 | 3 (7 %) | 169 | 175 | 8 (20 %) |
| 21 | Tekkali | 48 | 45,362 | 22,272 | 23,090 | 9 (19 %) | 484 | 534 | 9 (19 %) |
| 22 | Santhabommali | 39 | 70,561 | 35,284 | 35,277 | 0 (0 %) | 0 | 0 | 3 (8 %) |
| 23 | Kotabommali | 43 | 74,718 | 37,760 | 36,958 | 2 (5 %) | 114 | 127 | 3 (7 %) |
| 24 | Jalumuru | 53 | 59,599 | 29,413 | 30,186 | 6 (11 %) | 297 | 297 | 9 (17 %) |
| 25 | Sarubujjili | 40 | 33,254 | 16,563 | 16,691 | 2 (5 %) | 158 | 149 | 15 (38 %) |
| 26 | Burja | 58 | 42,308 | 21,426 | 20,882 | 14 (24 %) | 578 | 615 | 10 (17 %) |
| 27 | Santhakaviti | 50 | 65,419 | 32,881 | 32,538 | 2 (4 %) | 142 | 159 | 8 (16 %) |
| 28 | Rajam | 26 | 51,842 | 26,048 | 25,794 | 0 (0 %) | 0 | 0 | 1 (4 %) |
| 29 | Ganguvarisigadam | 42 | 57,543 | 29,111 | 28,432 | 1 (2 %) | 12 | 12 | 7 (17 %) |
| 30 | Amadalavalasa | 36 | 44,294 | 22,178 | 22,116 | 1 (3 %) | 82 | 71 | 4 (11 %) |

TABLE 2: NUMBER AND PERCENTAGE OF INHABITED VILLAGES IN SPECIFIED POPULATION SIZE RANGES WITH THE RELATED POPULATION, 2011 (RURAL)

| Sl. No. | Name of Mandal Parishad | Total Inhabited Villages | Population 200 - 499 | | Number and % of villages | Population 500 - 999 | | Number and % of villages |
|---------|-------------------------|--------------------------|----------------------|-------|--------------------------|----------------------|-------|--------------------------|
| | | | M | F | | M | F | |
| 1 | 2 | 3 | 11 | 12 | 13 | 14 | 15 | 16 |
| 1 | Veeraghattam | 39 | 704 | 704 | 5 (13 %) | 1,780 | 1,804 | 19 (49 %) |
| 2 | Seethampeta | 113 | 7,848 | 8,632 | 23 (20 %) | 7,925 | 8,056 | 7 (6 %) |
| 3 | Bhamini | 22 | 346 | 348 | 5 (23 %) | 2,072 | 2,052 | 6 (27 %) |
| 4 | Kothuru | 34 | 779 | 745 | 6 (18 %) | 2,374 | 2,415 | 10 (29 %) |
| 5 | Pathapatnam | 41 | 1,183 | 1,167 | 8 (20 %) | 3,033 | 2,886 | 12 (29 %) |
| 6 | Meliaputti | 65 | 2,680 | 3,009 | 10 (15 %) | 3,397 | 3,906 | 9 (14 %) |
| 7 | Palasa | 51 | 3,289 | 3,438 | 15 (29 %) | 5,301 | 5,564 | 8 (16 %) |
| 8 | Mandasa | 75 | 3,258 | 3,234 | 22 (29 %) | 7,146 | 7,758 | 19 (25 %) |
| 9 | Kanchili | 51 | 769 | 845 | 17 (33 %) | 6,400 | 6,387 | 10 (20 %) |
| 10 | Ichchapuram | 24 | 455 | 453 | 4 (17 %) | 1,313 | 1,567 | 9 (38 %) |
| 11 | Kaviti | 21 | 493 | 536 | 0 (0 %) | 0 | 0 | 2 (10 %) |
| 12 | Sompeta | 34 | 551 | 568 | 9 (26 %) | 3,100 | 3,227 | 7 (21 %) |
| 13 | Vajrapukothuru | 59 | 2,633 | 2,642 | 13 (22 %) | 5,112 | 5,345 | 11 (19 %) |
| 14 | Nandigam | 101 | 5,091 | 4,858 | 29 (29 %) | 10,013 | 9,776 | 12 (12 %) |
| 15 | Hiramandalam | 35 | 875 | 893 | 6 (17 %) | 2,417 | 2,405 | 12 (34 %) |
| 16 | Palakonda | 44 | 1,611 | 1,672 | 11 (25 %) | 4,101 | 4,203 | 19 (43 %) |
| 17 | Vangara | 32 | 355 | 368 | 7 (22 %) | 2,742 | 2,681 | 18 (56 %) |
| 18 | Regidi Amadalavalasa | 51 | 537 | 525 | 15 (29 %) | 5,468 | 5,352 | 23 (45 %) |
| 19 | Lakshminarsupeta | 40 | 1,574 | 1,591 | 21 (52 %) | 7,661 | 7,693 | 4 (10 %) |
| 20 | Saravakota | 41 | 1,499 | 1,531 | 12 (29 %) | 3,850 | 4,267 | 9 (22 %) |
| 21 | Tekkali | 48 | 1,710 | 1,747 | 13 (27 %) | 4,142 | 4,415 | 10 (21 %) |
| 22 | Santhabommali | 39 | 592 | 531 | 14 (36 %) | 5,339 | 5,482 | 8 (21 %) |
| 23 | Kotabommali | 43 | 475 | 476 | 3 (7 %) | 1,207 | 1,228 | 22 (51 %) |
| 24 | Jalumuru | 53 | 1,576 | 1,606 | 14 (26 %) | 5,484 | 5,663 | 18 (34 %) |
| 25 | Sarubujjili | 40 | 2,912 | 2,838 | 9 (22 %) | 3,216 | 3,233 | 12 (30 %) |
| 26 | Burja | 58 | 1,885 | 1,900 | 19 (33 %) | 6,339 | 6,312 | 12 (21 %) |
| 27 | Santhakaviti | 50 | 1,438 | 1,409 | 15 (30 %) | 6,046 | 5,919 | 16 (32 %) |
| 28 | Rajam | 26 | 172 | 159 | 6 (23 %) | 2,197 | 2,115 | 9 (35 %) |
| 29 | Ganguvarisigadam | 42 | 1,243 | 1,185 | 13 (31 %) | 4,759 | 4,787 | 10 (24 %) |
| 30 | Amadalavalasa | 36 | 676 | 652 | 16 (44 %) | 5,875 | 6,021 | 9 (25 %) |

TABLE 2: NUMBER AND PERCENTAGE OF INHABITED VILLAGES IN SPECIFIED POPULATION SIZE RANGES WITH THE RELATED POPULATION, 2011 (RURAL)

| Sl. No. | Name of Mandal Parishad | Total Inhabited Villages | Population 1000 - 1999 | | Number and % of villages | Population 2000 - 4999 | | Number and % of villages |
|---------|-------------------------|--------------------------|------------------------|--------|--------------------------|------------------------|--------|--------------------------|
| | | | M | F | | M | F | |
| 1 | 2 | 3 | 17 | 18 | 19 | 20 | 21 | 22 |
| 1 | Veeraghattam | 39 | 12,213 | 12,430 | 8 (21 %) | 10,552 | 10,735 | 0 (0 %) |
| 2 | Seethampeta | 113 | 5,483 | 5,466 | 1 (1 %) | 1,675 | 1,669 | 1 (1 %) |
| 3 | Bhamini | 22 | 3,858 | 3,930 | 6 (27 %) | 9,176 | 9,938 | 2 (9 %) |
| 4 | Kothuru | 34 | 7,409 | 7,226 | 10 (29 %) | 16,214 | 16,260 | 2 (6 %) |
| 5 | Pathapatnam | 41 | 7,706 | 8,409 | 5 (12 %) | 7,769 | 7,890 | 1 (2 %) |
| 6 | Meliaputti | 65 | 7,063 | 6,780 | 6 (9 %) | 7,786 | 7,665 | 1 (2 %) |
| 7 | Palasa | 51 | 5,424 | 5,397 | 4 (8 %) | 5,590 | 5,691 | 0 (0 %) |
| 8 | Mandasa | 75 | 12,873 | 13,566 | 9 (12 %) | 11,809 | 12,543 | 1 (1 %) |
| 9 | Kanchili | 51 | 7,148 | 7,681 | 13 (25 %) | 18,486 | 18,713 | 0 (0 %) |
| 10 | Ichchapuram | 24 | 6,371 | 6,609 | 7 (29 %) | 11,019 | 11,937 | 2 (8 %) |
| 11 | Kaviti | 21 | 1,528 | 1,680 | 10 (48 %) | 15,710 | 17,398 | 4 (19 %) |
| 12 | Sompeta | 34 | 5,386 | 5,325 | 12 (35 %) | 17,239 | 18,606 | 1 (3 %) |
| 13 | Vajrapukothuru | 59 | 8,308 | 8,781 | 10 (17 %) | 13,937 | 14,209 | 2 (3 %) |
| 14 | Nandigam | 101 | 8,367 | 8,716 | 2 (2 %) | 3,037 | 3,478 | 0 (0 %) |
| 15 | Hiramandalam | 35 | 8,379 | 8,370 | 5 (14 %) | 6,445 | 6,582 | 1 (3 %) |
| 16 | Palakonda | 44 | 13,156 | 13,637 | 3 (7 %) | 4,805 | 4,988 | 1 (2 %) |
| 17 | Vangara | 32 | 11,966 | 12,750 | 4 (12 %) | 5,265 | 4,907 | 0 (0 %) |
| 18 | Regidi Amadalavalasa | 51 | 17,107 | 17,019 | 10 (20 %) | 12,273 | 12,212 | 0 (0 %) |
| 19 | Lakshminarsupeta | 40 | 2,592 | 2,526 | 1 (2 %) | 2,527 | 2,367 | 0 (0 %) |
| 20 | Saravakota | 41 | 6,867 | 7,077 | 8 (20 %) | 10,845 | 10,727 | 1 (2 %) |
| 21 | Tekkali | 48 | 6,652 | 6,842 | 7 (15 %) | 9,284 | 9,552 | 0 (0 %) |
| 22 | Santhabommali | 39 | 6,049 | 6,124 | 13 (33 %) | 19,352 | 19,144 | 1 (3 %) |
| 23 | Kotabommali | 43 | 14,287 | 14,326 | 12 (28 %) | 17,087 | 16,450 | 1 (2 %) |
| 24 | Jalumuru | 53 | 13,133 | 13,352 | 6 (11 %) | 8,923 | 9,268 | 0 (0 %) |
| 25 | Sarubujjili | 40 | 7,133 | 7,311 | 2 (5 %) | 3,144 | 3,160 | 0 (0 %) |
| 26 | Burja | 58 | 8,674 | 8,304 | 3 (5 %) | 3,950 | 3,751 | 0 (0 %) |
| 27 | Santhakaviti | 50 | 11,388 | 11,221 | 8 (16 %) | 11,136 | 11,355 | 1 (2 %) |
| 28 | Rajam | 26 | 6,417 | 6,318 | 7 (27 %) | 9,538 | 9,537 | 3 (12 %) |
| 29 | Ganguvarisigadam | 42 | 7,112 | 6,916 | 11 (26 %) | 15,985 | 15,532 | 0 (0 %) |
| 30 | Amadalavalasa | 36 | 6,653 | 6,621 | 5 (14 %) | 6,313 | 6,195 | 1 (3 %) |

TABLE 2: NUMBER AND PERCENTAGE OF INHABITED VILLAGES IN SPECIFIED POPULATION SIZE RANGES WITH THE RELATED POPULATION, 2011 (RURAL)

| Sl. No. | Name of Mandal Parishad | Total Inhabited Villages | Population 5000 - 9999 | | Number and % of villages | Population 10000 and above | |
|---------|-------------------------|--------------------------|------------------------|--------|--------------------------|----------------------------|-------|
| | | | M | F | | M | F |
| 1 | 2 | 3 | 23 | 24 | 25 | 26 | 27 |
| 1 | Veeraghattam | 39 | 0 | 0 | 1 (3 %) | 6,911 | 7,404 |
| 2 | Seethampeta | 113 | 2,397 | 2,908 | 0 (0 %) | 0 | 0 |
| 3 | Bhamini | 22 | 6,071 | 6,246 | 0 (0 %) | 0 | 0 |
| 4 | Kothuru | 34 | 6,595 | 6,755 | 0 (0 %) | 0 | 0 |
| 5 | Pathapatnam | 41 | 3,851 | 3,869 | 1 (2 %) | 7,919 | 8,035 |
| 6 | Meliaputti | 65 | 3,693 | 4,048 | 0 (0 %) | 0 | 0 |
| 7 | Palasa | 51 | 0 | 0 | 0 (0 %) | 0 | 0 |
| 8 | Mandasa | 75 | 4,807 | 4,940 | 0 (0 %) | 0 | 0 |
| 9 | Kanchili | 51 | 0 | 0 | 0 (0 %) | 0 | 0 |
| 10 | Ichchapuram | 24 | 6,084 | 6,664 | 0 (0 %) | 0 | 0 |
| 11 | Kaviti | 21 | 12,806 | 13,676 | 1 (5 %) | 5,754 | 6,230 |
| 12 | Sompeta | 34 | 2,768 | 3,027 | 0 (0 %) | 0 | 0 |
| 13 | Vajrapukothuru | 59 | 5,832 | 5,616 | 0 (0 %) | 0 | 0 |
| 14 | Nandigam | 101 | 0 | 0 | 0 (0 %) | 0 | 0 |
| 15 | Hiramandalam | 35 | 3,205 | 3,174 | 0 (0 %) | 0 | 0 |
| 16 | Palakonda | 44 | 3,080 | 2,868 | 0 (0 %) | 0 | 0 |
| 17 | Vangara | 32 | 0 | 0 | 0 (0 %) | 0 | 0 |
| 18 | Regidi Amadalavalasa | 51 | 0 | 0 | 0 (0 %) | 0 | 0 |
| 19 | Lakshminarsupeta | 40 | 0 | 0 | 0 (0 %) | 0 | 0 |
| 20 | Saravakota | 41 | 2,641 | 2,595 | 0 (0 %) | 0 | 0 |
| 21 | Tekkali | 48 | 0 | 0 | 0 (0 %) | 0 | 0 |
| 22 | Santhabommali | 39 | 3,952 | 3,996 | 0 (0 %) | 0 | 0 |
| 23 | Kotabommali | 43 | 4,590 | 4,351 | 0 (0 %) | 0 | 0 |
| 24 | Jalumuru | 53 | 0 | 0 | 0 (0 %) | 0 | 0 |
| 25 | Sarubujjili | 40 | 0 | 0 | 0 (0 %) | 0 | 0 |
| 26 | Burja | 58 | 0 | 0 | 0 (0 %) | 0 | 0 |
| 27 | Santhakaviti | 50 | 2,731 | 2,475 | 0 (0 %) | 0 | 0 |
| 28 | Rajam | 26 | 7,724 | 7,665 | 0 (0 %) | 0 | 0 |
| 29 | Ganguvarisigadam | 42 | 0 | 0 | 0 (0 %) | 0 | 0 |
| 30 | Amadalavalasa | 36 | 2,579 | 2,556 | 0 (0 %) | 0 | 0 |

TABLE 2: NUMBER AND PERCENTAGE OF INHABITED VILLAGES IN SPECIFIED POPULATION SIZE RANGES WITH THE RELATED POPULATION, 2011 (RURAL)

| Sl. No. | Name of Mandal Parishad | Total Inhabited Villages | Total rural population | | | Number and % of villages | Population less than 200 | | Number and % of villages |
|--------------|-------------------------|--------------------------|------------------------|------------------|------------------|--------------------------|--------------------------|---------------|--------------------------|
| | | | P | M | F | | M | F | |
| 1 | 2 | 3 | 4 | 5 | 6 | 7 | 8 | 9 | 10 |
| 31 | Narasannapeta | 43 | 51,041 | 25,103 | 25,938 | 2 (5 %) | 122 | 129 | 11 (26 %) |
| 32 | Polaki | 42 | 65,622 | 32,880 | 32,742 | 1 (2 %) | 77 | 83 | 5 (12 %) |
| 33 | Gara | 24 | 79,617 | 39,729 | 39,888 | 1 (4 %) | 8 | 5 | 1 (4 %) |
| 34 | Srikakulam | 25 | 75,894 | 37,853 | 38,041 | 0 (0 %) | 0 | 0 | 1 (4 %) |
| 35 | Ponduru | 37 | 61,250 | 31,086 | 30,164 | 1 (3 %) | 34 | 30 | 4 (11 %) |
| 36 | Laveru | 41 | 68,621 | 34,886 | 33,735 | 1 (2 %) | 58 | 60 | 8 (20 %) |
| 37 | Ranastalam | 54 | 85,872 | 43,787 | 42,085 | 5 (9 %) | 194 | 192 | 2 (4 %) |
| 38 | Etcherla | 27 | 85,270 | 43,492 | 41,778 | 0 (0 %) | 0 | 0 | 4 (15 %) |
| Total | | 1,701 | 22,66,411 | 11,26,888 | 11,39,523 | 184 (11 %) | 9,984 | 10,603 | 321 (19 %) |

TABLE 2: NUMBER AND PERCENTAGE OF INHABITED VILLAGES IN SPECIFIED POPULATION SIZE RANGES WITH THE RELATED POPULATION, 2011 (RURAL)

| Sl. No. | Name of Mandal Parishad | Total Inhabited Villages | Population 200 - 499 | | Number and % of villages | Population 500 - 999 | | Number and % of villages |
|--------------|-------------------------|--------------------------|----------------------|---------------|--------------------------|----------------------|-----------------|--------------------------|
| | | | M | F | | M | F | |
| 1 | 2 | 3 | 11 | 12 | 13 | 14 | 15 | 16 |
| 31 | Narasannapeta | 43 | 1,887 | 1,959 | 11 (26 %) | 3,916 | 4,052 | 10 (23 %) |
| 32 | Polaki | 42 | 1,084 | 1,124 | 11 (26 %) | 4,321 | 4,344 | 15 (36 %) |
| 33 | Gara | 24 | 252 | 218 | 3 (12 %) | 1,136 | 1,138 | 7 (29 %) |
| 34 | Srikakulam | 25 | 235 | 240 | 3 (12 %) | 972 | 979 | 6 (24 %) |
| 35 | Ponduru | 37 | 774 | 756 | 8 (22 %) | 3,223 | 3,130 | 13 (35 %) |
| 36 | Laveru | 41 | 1,315 | 1,248 | 10 (24 %) | 3,699 | 3,611 | 11 (27 %) |
| 37 | Ranastalam | 54 | 268 | 277 | 14 (26 %) | 5,090 | 4,966 | 17 (31 %) |
| 38 | Etcherla | 27 | 820 | 817 | 1 (4 %) | 382 | 396 | 8 (30 %) |
| Total | | 1,701 | 55,844 | 56,901 | 421 (25 %) | 1,52,548 | 1,55,135 | 439 (26 %) |

TABLE 2: NUMBER AND PERCENTAGE OF INHABITED VILLAGES IN SPECIFIED POPULATION SIZE RANGES WITH THE RELATED POPULATION, 2011 (RURAL)

| Sl. No. | Name of Mandal Parishad | Total Inhabited Villages | Population 1000 - 1999 | | Number and % of villages | Population 2000 - 4999 | | Number and % of villages |
|--------------|-------------------------|--------------------------|------------------------|-----------------|--------------------------|------------------------|-----------------|--------------------------|
| | | | M | F | | M | F | |
| 1 | 2 | 3 | 17 | 18 | 19 | 20 | 21 | 22 |
| 31 | Narasannapeta | 43 | 6,877 | 6,972 | 9 (21 %) | 12,301 | 12,826 | 0 (0 %) |
| 32 | Polaki | 42 | 10,083 | 9,977 | 8 (19 %) | 10,821 | 10,792 | 2 (5 %) |
| 33 | Gara | 24 | 5,243 | 5,250 | 8 (33 %) | 13,728 | 13,889 | 3 (12 %) |
| 34 | Srikakulam | 25 | 4,442 | 4,495 | 11 (44 %) | 16,552 | 16,711 | 3 (12 %) |
| 35 | Ponduru | 37 | 8,899 | 8,684 | 10 (27 %) | 15,170 | 14,661 | 1 (3 %) |
| 36 | Laveru | 41 | 8,560 | 8,267 | 9 (22 %) | 14,058 | 13,854 | 2 (5 %) |
| 37 | Ranastalam | 54 | 12,337 | 11,825 | 15 (28 %) | 22,966 | 22,060 | 1 (2 %) |
| 38 | Etcherla | 27 | 6,093 | 5,497 | 7 (26 %) | 10,773 | 10,493 | 6 (22 %) |
| Total | | 1,701 | 3,09,236 | 3,11,677 | 285 (17 %) | 4,13,240 | 4,17,745 | 45 (3 %) |

TABLE 2: NUMBER AND PERCENTAGE OF INHABITED VILLAGES IN SPECIFIED POPULATION SIZE RANGES WITH THE RELATED POPULATION, 2011 (RURAL)

| Sl. No. | Name of Mandal Parishad | Total Inhabited Villages | Population 5000 - 9999 | | Number and % of villages | Population 10000 and above | |
|--------------|-------------------------|--------------------------|------------------------|-----------------|--------------------------|----------------------------|---------------|
| | | | M | F | | M | F |
| 1 | 2 | 3 | 23 | 24 | 25 | 26 | 27 |
| 31 | Narasannapeta | 43 | 0 | 0 | 0 (0 %) | 0 | 0 |
| 32 | Polaki | 42 | 6,494 | 6,422 | 0 (0 %) | 0 | 0 |
| 33 | Gara | 24 | 10,960 | 10,817 | 1 (4 %) | 8,402 | 8,571 |
| 34 | Srikakulam | 25 | 9,312 | 9,683 | 1 (4 %) | 6,340 | 5,933 |
| 35 | Ponduru | 37 | 2,986 | 2,903 | 0 (0 %) | 0 | 0 |
| 36 | Laveru | 41 | 7,196 | 6,695 | 0 (0 %) | 0 | 0 |
| 37 | Ranastalam | 54 | 2,932 | 2,765 | 0 (0 %) | 0 | 0 |
| 38 | Etcherla | 27 | 19,174 | 19,069 | 1 (4 %) | 6,250 | 5,506 |
| Total | | 1,701 | 1,44,460 | 1,45,783 | 6 (0 %) | 41,576 | 41,679 |

The above table shows the number and percentage of inhabited villages in specific population size. Out of 38 Mandal Parishads in the district, Seethampeta Mandal Parishad has the highest number of 113 villages and Kaviti Mandal Parishad have lowest of 21 villages. Out of total 1701 villages in the district 184 (11%) villages shows the population in the range of less than 200. (321) villages (19%) have the population in the range 200-499. In the range of 500-999 there are 421 villages (25%) and in the range of 1000-1999 there are 439 villages (26%) and in the range of 2000-4999 there are 285 villages (17%) report the population and in the range of 5,000-9,999 shows 45 villages (3%). 6 (0.35%) villages show population in the range of 10000 and above.

TABLE 3 : NEW TOWNS, DE-NOTIFIED, DECLASSIFIED AND MERGED TOWNS IN 2011 CENSUS

| Name of Town | |
|--|--|
| 1 | |
| (a) New | |
| (i) Statutory town | Nil |
| (ii) Census town | 1. Hiramandalam 2. Palakonda 3. Tekkali 4. Narasannapeta 5. Balaga 6. Ponduru |
| (b) Denotified | |
| (i) Statutory towns of 2001 census denotified and also did not satisfy the criteria to be treated as census towns. | Nil |
| (ii) Statutory towns of 2001 census denotified but identified as census towns based on demographic and economic criteria | Nil |
| (iii) Census towns of 2001 census are notified as statutory town in 2011 census | 1. Rajam(NP) |
| (c) Declassified | Nil |
| (d) Wholly merged with other town(s) | Nil |

*Declassified means the census towns of 2001 census which failed to satisfy the demographic and economic criteria.

The above table shows the changes in urban areas of the district. The statutory towns in 2011 Census continue to remain same. In addition to previous Census Towns, Hiramandalam, Palakonda, Tekkali, Narasannapeta, Balaga and Konduru (CTs) have been declared as Census Towns for the 2011 Census. Rajam is declared as Nagar Panchayat.

TABLE 4 : SEX RATIO OF THE STATE AND DISTRICT, 1901-2011

| Census Year | State | | | District | | |
|----------------|-------|-------|-------|----------|-------|-------|
| | Total | Rural | Urban | Total | Rural | Urban |
| 1 | 2 | 3 | 4 | 5 | 6 | 7 |
| 1901 | 985 | 983 | 999 | 1,076 | 1,072 | 1,132 |
| 1911 | 992 | 991 | 1,000 | 1,098 | 1,094 | 1,164 |
| 1921 | 993 | 994 | 986 | 1,093 | 1,091 | 1,128 |
| 1931 | 987 | 989 | 966 | 1,078 | 1,076 | 1,103 |
| 1941 | 980 | 981 | 975 | 1,059 | 1,053 | 1,136 |
| 1951 | 986 | 985 | 987 | 1,062 | 1,062 | 1,066 |
| 1961 | 981 | 988 | 951 | 1,047 | 1,049 | 1,023 |
| 1971 | 977 | 983 | 949 | 1,033 | 1,035 | 1,005 |
| 1981 | 975 | 984 | 948 | 1,023 | 1,026 | 997 |
| 1991 | 972 | 977 | 959 | 1,012 | 1,013 | 1,001 |
| 2001 | 978 | 983 | 965 | 1,014 | 1,014 | 1,011 |
| 2011 | 993 | 996 | 987 | 1,015 | 1,011 | 1,033 |

Note: Sex ratio has been defined here as the number of females per 1000 males

The above table reports the sex ratio of the State and district from 1901 onwards. The table reveals right from 1901 to 2011, the sex ratio of the district is more than the State average.

TABLE 5: SEX RATIO BY MANDAL, 2011

| Sl. No. | Name of Mandal | Sex Ratio | | |
|---------|----------------------|-----------|-------|-------|
| | | Total | Rural | Urban |
| 1 | 2 | 3 | 4 | 5 |
| 1 | Veeraghattam | 1029 | 1029 | 0 |
| 2 | Seethampeta | 1057 | 1057 | 0 |
| 3 | Bhamini | 1047 | 1047 | 0 |
| 4 | Kothuru | 1001 | 1001 | 0 |
| 5 | Pathapatnam | 1027 | 1027 | 0 |
| 6 | Meliaputti | 1035 | 1035 | 0 |
| 7 | Palasa | 1036 | 1024 | 1044 |
| 8 | Mandasa | 1055 | 1055 | 0 |
| 9 | Kanchili | 1025 | 1025 | 0 |
| 10 | Ichchapuram | 1071 | 1079 | 1060 |
| 11 | Kaviti | 1089 | 1089 | 0 |
| 12 | Sompeta | 1068 | 1060 | 1094 |
| 13 | Vajrapukothuru | 1022 | 1022 | 0 |
| 14 | Nandigam | 1014 | 1014 | 0 |
| 15 | Hiramandalam | 1003 | 1004 | 998 |
| 16 | Palakonda | 1033 | 1023 | 1062 |
| 17 | Vangara | 1018 | 1018 | 0 |
| 18 | Regidi Amadalavalasa | 992 | 992 | 0 |
| 19 | Lakshminarsupeta | 988 | 988 | 0 |
| 20 | Saravakota | 1019 | 1019 | 0 |
| 21 | Tekkali | 1044 | 1037 | 1055 |
| 22 | Santhabommali | 1000 | 1000 | 0 |
| 23 | Kotabommali | 979 | 979 | 0 |
| 24 | Jalumuru | 1026 | 1026 | 0 |
| 25 | Sarubujjili | 1008 | 1008 | 0 |
| 26 | Burja | 975 | 975 | 0 |
| 27 | Santhakaviti | 990 | 990 | 0 |
| 28 | Rajam | 1000 | 990 | 1012 |
| 29 | Ganguvarisigadam | 977 | 977 | 0 |
| 30 | Amadalavalasa | 1007 | 997 | 1017 |
| 31 | Narasannapeta | 1035 | 1033 | 1039 |
| 32 | Polaki | 996 | 996 | 0 |
| 33 | Gara | 1004 | 1004 | 0 |
| 34 | Srikakulam | 1008 | 1005 | 1010 |

TABLE 5: SEX RATIO BY MANDAL, 2011

| Sl. No. | Name of Mandal | Sex Ratio | | |
|---------------------------|----------------|-------------|-------------|-------------|
| | | Total | Rural | Urban |
| 1 | 2 | 3 | 4 | 5 |
| 35 | Ponduru | 986 | 970 | 1068 |
| 36 | Laveru | 967 | 967 | 0 |
| 37 | Ranastalam | 961 | 961 | 0 |
| 38 | Etcherla | 967 | 961 | 1206 |
| District Sex Ratio | | 1015 | 1011 | 1033 |

The above table gives the sex ratio for total, rural and urban areas at Mandal level. The sex ratio of the district is 1015, whereas in rural area, it is 1011 and it is 1033 in urban areas. Out of 38 Mandals, 17 Mandals reported the sex ratio more than that of district. The highest sex ratio of 1089 shown Kaviti Mandal for the district and least sex ratio of 961 is found in Ranasthalam Mandal. The highest Sex ratio of rural with 1089 is reported in Kaviti Mandal and lowest of 961 in Ranasthalam and Etcherla Mandals. Regarding urban highest no of females 1206 for every 1000 males are reported in Etcherla Mandal. Hiramandalam Mandal reports 998 females per 1000 males as least sex ratio.

TABLE 6: SEX RATIO BY MANDAL PARISHAD, 2011

| Sl. No. | Name of Mandal Parishad | Sex Ratio | Sl. No. | Name of Mandal Parishad | Sex Ratio |
|-----------------------------------|-------------------------|-----------|---------|-------------------------|-------------|
| 1 | 2 | 3 | 1 | 2 | 3 |
| 1 | Veeraghattam | 1029 | 20 | Saravakota | 1019 |
| 2 | Seethampeta | 1057 | 21 | Tekkali | 1037 |
| 3 | Bhamini | 1047 | 22 | Santhabommali | 1000 |
| 4 | Kothuru | 1001 | 23 | Kotabommali | 979 |
| 5 | Pathapatnam | 1027 | 24 | Jalumuru | 1026 |
| 6 | Meliaputti | 1035 | 25 | Sarubujjili | 1008 |
| 7 | Palasa | 1024 | 26 | Burja | 975 |
| 8 | Mandasa | 1055 | 27 | Santhakaviti | 990 |
| 9 | Kanchili | 1025 | 28 | Rajam | 990 |
| 10 | Ichchapuram | 1079 | 29 | Ganguvarisigadam | 977 |
| 11 | Kaviti | 1089 | 30 | Amadalavalasa | 997 |
| 12 | Sompeta | 1060 | 31 | Narasannapeta | 1033 |
| 13 | Vajrapukothuru | 1022 | 32 | Polaki | 996 |
| 14 | Nandigam | 1014 | 33 | Gara | 1004 |
| 15 | Hiramandalam | 1004 | 34 | Srikakulam | 1005 |
| 16 | Palakonda | 1023 | 35 | Ponduru | 970 |
| 17 | Vangara | 1018 | 36 | Laveru | 967 |
| 18 | Regidi Amadalavalasa | 992 | 37 | Ranastalam | 961 |
| 19 | Lakshminarsupeta | 988 | 38 | Etcherla | 961 |
| District (Rural) Sex ratio | | | | | 1011 |

This table shows the Mandal Parishad wise sex ratio of rural population in the district. The highest sex ratio of 1089 is shown in Kaviti Mandal Parishad. The lowest sex ratio of 961 is reported in Ranasthalam and Etcherla Mandal Parishad. The district sex ratio is shown as 1011 and 18 Mandal Parishads out of 38 Mandal Parishads sex ratio is reported more than the district sex ratio.

TABLE 7: SEX RATIO OF RURAL POPULATION BY RANGES, 2011

| Range of sex ratio for villages | Inhabited villages | % of villages in each range | Population 2011 | % distribution of population |
|---------------------------------|--------------------|-----------------------------|-----------------|------------------------------|
| 1 | 2 | 3 | 4 | 5 |
| Less than 700 | 15 | 0.88 | 9781 | 0.43 |
| 700 - 749 | 4 | 0.24 | 4503 | 0.20 |
| 750 - 799 | 8 | 0.47 | 8952 | 0.39 |
| 800 - 849 | 18 | 1.06 | 10586 | 0.47 |
| 850 - 899 | 65 | 3.82 | 59008 | 2.60 |
| 900 - 949 | 193 | 11.35 | 247712 | 10.93 |
| 950 - 999 | 427 | 25.10 | 662684 | 29.24 |
| 1000 - 1099 | 712 | 41.86 | 1030877 | 45.48 |
| 1100+ | 259 | 15.23 | 232308 | 10.25 |
| District: Srikakulam | 1701 | 100 | 2266411 | 100 |

Sex ratio District (Rural):1011

The table shows the sex ratio of the rural population by ranges. As per the table it is evident that females below 700 per 1000 males are recorded in 15 inhabited villages, which is 0.43 percent of the total population of the district. There are 427 villages recorded in the sex ratio range of 950 – 999, wherein 29.24% of the district population covered. Highest number of 712 villages (41.86% of total villages) constituting 45.48% of the total district population report the sex ratio in the range of 1000-1099. There are 259 villages constituting 10.25% of the total population report the sex ratio in the range of 1100 and above.

TABLE 8 : SEX RATIO OF TOWNS, 2011

| Sl. No. | Name of town | Urban Status of Town | Sex ratio |
|-----------------------------------|----------------------|----------------------|-------------|
| 1 | 2 | 3 | 4 |
| 1 | Palasa Kasibugga (M) | (M) | 1044 |
| 2 | Ichchapuram (M) | (M) | 1060 |
| 3 | Sompeta (CT) | (CT) | 1094 |
| 4 | Hiramandalam (CT) | (CT) | 998 |
| 5 | Palakonda (CT) | (CT) | 1062 |
| 6 | Tekkali (CT) | (CT) | 1055 |
| 7 | Rajam (NP) | (NP) | 1012 |
| 8 | Amadalavalasa (M) | (M) | 1017 |
| 9 | Narasannapeta (CT) | (CT) | 1039 |
| 10 | Srikakulam (M + OG) | (M + OG) | 1015 |
| 11 | Balaga (CT) | (CT) | 984 |
| 12 | Ponduru (CT) | (CT) | 1068 |
| District (Urban) Sex ratio | | | 1033 |

This table reveals the sex ratio in the towns of the district. The average urban sex ratio is 1033, which is more than the total district sex ratio. The highest sex ratio of 1094 is reported in Sompeta (CT) and a lowest sex ratio of 984 in Balaga (CT). It is noticed that except in Hiramandalam (CT) and Balaga (CT) all the towns report that females are more than males i.e., above 1000.

TABLE 9: SEX RATIO OF POPULATION IN THE AGE GROUP 0-6 FOR MANDALS, 2011

| Sl. No. | Name of Mandal | Total/ Rural/ Urban | Total population in 0-6 age group | | | Sex ratio for 0-6 age group |
|---------|----------------|---------------------------|-----------------------------------|-------|---------|--------------------------------|
| | | | Persons | Males | Females | |
| 1 | 2 | 3 | 4 | 5 | 6 | 7 |
| 1 | Veeraghattam | Total | 6883 | 3497 | 3386 | 968 |
| | | Rural | 6883 | 3497 | 3386 | 968 |
| | | Urban | 0 | 0 | 0 | 0 |
| 2 | Seethampeta | Total | 6401 | 3188 | 3213 | 1008 |
| | | Rural | 6401 | 3188 | 3213 | 1008 |
| | | Urban | 0 | 0 | 0 | 0 |
| 3 | Bhamini | Total | 5041 | 2580 | 2461 | 954 |
| | | Rural | 5041 | 2580 | 2461 | 954 |
| | | Urban | 0 | 0 | 0 | 0 |
| 4 | Kothuru | Total | 7511 | 3756 | 3755 | 1000 |
| | | Rural | 7511 | 3756 | 3755 | 1000 |
| | | Urban | 0 | 0 | 0 | 0 |
| 5 | Pathapatnam | Total | 6518 | 3268 | 3250 | 994 |
| | | Rural | 6518 | 3268 | 3250 | 994 |
| | | Urban | 0 | 0 | 0 | 0 |
| 6 | Meliaputti | Total | 5282 | 2717 | 2565 | 944 |
| | | Rural | 5282 | 2717 | 2565 | 944 |
| | | Urban | 0 | 0 | 0 | 0 |
| 7 | Palasa | Total | 9457 | 4806 | 4651 | 968 |
| | | Rural | 3848 | 1919 | 1929 | 1005 |
| | | Urban | 5609 | 2887 | 2722 | 943 |
| 8 | Mandasa | Total | 8179 | 4247 | 3932 | 926 |
| | | Rural | 8179 | 4247 | 3932 | 926 |
| | | Urban | 0 | 0 | 0 | 0 |
| 9 | Kanchili | Total | 6678 | 3493 | 3185 | 912 |
| | | Rural | 6678 | 3493 | 3185 | 912 |
| | | Urban | 0 | 0 | 0 | 0 |
| 10 | Ichchapuram | Total | 10125 | 5174 | 4951 | 957 |
| | | Rural | 6121 | 3124 | 2997 | 959 |
| | | Urban | 4004 | 2050 | 1954 | 953 |
| 11 | Kaviti | Total | 7459 | 3851 | 3608 | 937 |
| | | Rural | 7459 | 3851 | 3608 | 937 |
| | | Urban | 0 | 0 | 0 | 0 |
| 12 | Sompeta | Total | 7959 | 4089 | 3870 | 946 |
| | | Rural | 6137 | 3153 | 2984 | 946 |
| | | Urban | 1822 | 936 | 886 | 947 |
| 13 | Vajrapukothuru | Total | 7054 | 3728 | 3326 | 892 |
| | | Rural | 7054 | 3728 | 3326 | 892 |
| | | Urban | 0 | 0 | 0 | 0 |
| 14 | Nandigam | Total | 5709 | 2892 | 2817 | 974 |
| | | Rural | 5709 | 2892 | 2817 | 974 |
| | | Urban | 0 | 0 | 0 | 0 |

TABLE 9: SEX RATIO OF POPULATION IN THE AGE GROUP 0-6 FOR MANDALS, 2011

| Sl. No. | Name of Mandal | Total/ Rural/ Urban | Total population in 0-6 age group | | | Sex ratio for 0-6 age group |
|---------|----------------------|---------------------------|-----------------------------------|-------|---------|--------------------------------|
| | | | Persons | Males | Females | |
| 1 | 2 | 3 | 4 | 5 | 6 | 7 |
| 15 | Hiramandalam | Total | 5237 | 2726 | 2511 | 921 |
| | | Rural | 4587 | 2384 | 2203 | 924 |
| | | Urban | 650 | 342 | 308 | 901 |
| 16 | Palakonda | Total | 7301 | 3758 | 3543 | 943 |
| | | Rural | 5276 | 2684 | 2592 | 966 |
| | | Urban | 2025 | 1074 | 951 | 885 |
| 17 | Vangara | Total | 4186 | 2161 | 2025 | 937 |
| | | Rural | 4186 | 2161 | 2025 | 937 |
| | | Urban | 0 | 0 | 0 | 0 |
| 18 | Regidi Amadalavalasa | Total | 7878 | 3962 | 3916 | 988 |
| | | Rural | 7878 | 3962 | 3916 | 988 |
| | | Urban | 0 | 0 | 0 | 0 |
| 19 | Lakshminarsupeta | Total | 3081 | 1584 | 1497 | 945 |
| | | Rural | 3081 | 1584 | 1497 | 945 |
| | | Urban | 0 | 0 | 0 | 0 |
| 20 | Saravakota | Total | 5323 | 2661 | 2662 | 1000 |
| | | Rural | 5323 | 2661 | 2662 | 1000 |
| | | Urban | 0 | 0 | 0 | 0 |
| 21 | Tekkali | Total | 7482 | 3840 | 3642 | 948 |
| | | Rural | 4551 | 2325 | 2226 | 957 |
| | | Urban | 2931 | 1515 | 1416 | 935 |
| 22 | Santhabommali | Total | 7615 | 3873 | 3742 | 966 |
| | | Rural | 7615 | 3873 | 3742 | 966 |
| | | Urban | 0 | 0 | 0 | 0 |
| 23 | Kotabommali | Total | 7874 | 4053 | 3821 | 943 |
| | | Rural | 7874 | 4053 | 3821 | 943 |
| | | Urban | 0 | 0 | 0 | 0 |
| 24 | Jalumuru | Total | 5953 | 3062 | 2891 | 944 |
| | | Rural | 5953 | 3062 | 2891 | 944 |
| | | Urban | 0 | 0 | 0 | 0 |
| 25 | Sarubujjili | Total | 3314 | 1721 | 1593 | 926 |
| | | Rural | 3314 | 1721 | 1593 | 926 |
| | | Urban | 0 | 0 | 0 | 0 |
| 26 | Burja | Total | 4357 | 2177 | 2180 | 1001 |
| | | Rural | 4357 | 2177 | 2180 | 1001 |
| | | Urban | 0 | 0 | 0 | 0 |
| 27 | Santhakaviti | Total | 7449 | 3798 | 3651 | 961 |
| | | Rural | 7449 | 3798 | 3651 | 961 |
| | | Urban | 0 | 0 | 0 | 0 |
| 28 | Rajam | Total | 10094 | 5160 | 4934 | 956 |
| | | Rural | 5571 | 2869 | 2702 | 942 |
| | | Urban | 4523 | 2291 | 2232 | 974 |

TABLE 9: SEX RATIO OF POPULATION IN THE AGE GROUP 0-6 FOR MANDALS, 2011

| Sl. No. | Name of Mandal | Total/ Rural/ Urban | Total population in 0-6 age group | | | Sex ratio for 0-6 age group |
|-----------------------------|------------------|---------------------------|-----------------------------------|---------------|---------------|--------------------------------|
| | | | Persons | Males | Females | |
| 1 | 2 | 3 | 4 | 5 | 6 | 7 |
| 29 | Ganguvarisigadam | Total | 6070 | 3137 | 2933 | 935 |
| | | Rural | 6070 | 3137 | 2933 | 935 |
| | | Urban | 0 | 0 | 0 | 0 |
| 30 | Amadalavalasa | Total | 8196 | 4275 | 3921 | 917 |
| | | Rural | 4403 | 2290 | 2113 | 923 |
| | | Urban | 3793 | 1985 | 1808 | 911 |
| 31 | Narasannapeta | Total | 7585 | 3893 | 3692 | 948 |
| | | Rural | 4922 | 2518 | 2404 | 955 |
| | | Urban | 2663 | 1375 | 1288 | 937 |
| 32 | Polaki | Total | 6647 | 3417 | 3230 | 945 |
| | | Rural | 6647 | 3417 | 3230 | 945 |
| | | Urban | 0 | 0 | 0 | 0 |
| 33 | Gara | Total | 8688 | 4408 | 4280 | 971 |
| | | Rural | 8688 | 4408 | 4280 | 971 |
| | | Urban | 0 | 0 | 0 | 0 |
| 34 | Srikakulam | Total | 21224 | 10942 | 10282 | 940 |
| | | Rural | 8052 | 4090 | 3962 | 969 |
| | | Urban | 13172 | 6852 | 6320 | 922 |
| 35 | Ponduru | Total | 7893 | 4034 | 3859 | 957 |
| | | Rural | 6618 | 3359 | 3259 | 970 |
| | | Urban | 1275 | 675 | 600 | 889 |
| 36 | Laveru | Total | 7440 | 3822 | 3618 | 947 |
| | | Rural | 7440 | 3822 | 3618 | 947 |
| | | Urban | 0 | 0 | 0 | 0 |
| 37 | Ranastalam | Total | 10286 | 5227 | 5059 | 968 |
| | | Rural | 10286 | 5227 | 5059 | 968 |
| | | Urban | 0 | 0 | 0 | 0 |
| 38 | Etcherla | Total | 9608 | 4858 | 4750 | 978 |
| | | Rural | 9369 | 4737 | 4632 | 978 |
| | | Urban | 239 | 121 | 118 | 975 |
| | | Total | 281037 | 143835 | 137202 | 954 |
| District: Srikakulam | | Rural | 238331 | 121732 | 116599 | 958 |
| | | Urban | 42706 | 22103 | 20603 | 932 |

This table shows the sex ratio of the population in the age group of 0-6 Mandal wise. The average sex ratio of the population in the age group of 0-6 in the district is total 954, rural 958 and urban 932. This shows that the females in the age group of 0-6 are less than males in the district. The highest sex ratio for total is found in Seethampeta Mandal with 1008 and lowest is found in Vajrapukothuru with 892. And for rural it has been reported with 1008 in Seethampeta Mandal and lowest of 892 in Vajrapukothuru Mandals. Regarding urban Etcherla Mandal reports the highest sex ratio of 975 and Palakonda Mandal with 885 as lowest.

TABLE 10: SEX RATIO OF POPULATION IN THE AGE GROUP 0-6 FOR MANDAL PARISHAD, 2011

| Sl. No. | Name of Mandal Parishad | Total population in 0-6 age group | | | Sex ratio for 0-6 age group |
|---------|-------------------------|-----------------------------------|-------|---------|-----------------------------|
| | | Persons | Males | Females | |
| 1 | 2 | 3 | 4 | 5 | 6 |
| 1 | Veeraghattam | 6883 | 3497 | 3386 | 968 |
| 2 | Seethampeta | 6401 | 3188 | 3213 | 1008 |
| 3 | Bhamini | 5041 | 2580 | 2461 | 954 |
| 4 | Kothuru | 7511 | 3756 | 3755 | 1000 |
| 5 | Pathapatnam | 6518 | 3268 | 3250 | 994 |
| 6 | Meliaputti | 5282 | 2717 | 2565 | 944 |
| 7 | Palasa | 3848 | 1919 | 1929 | 1005 |
| 8 | Mandasa | 8179 | 4247 | 3932 | 926 |
| 9 | Kanchili | 6678 | 3493 | 3185 | 912 |
| 10 | Ichchapuram | 6121 | 3124 | 2997 | 959 |
| 11 | Kaviti | 7459 | 3851 | 3608 | 937 |
| 12 | Sompeta | 6137 | 3153 | 2984 | 946 |
| 13 | Vajrapukothuru | 7054 | 3728 | 3326 | 892 |
| 14 | Nandigam | 5709 | 2892 | 2817 | 974 |
| 15 | Hiramandalam | 4587 | 2384 | 2203 | 924 |
| 16 | Palakonda | 5276 | 2684 | 2592 | 966 |
| 17 | Vangara | 4186 | 2161 | 2025 | 937 |
| 18 | Regidi Amadalavalasa | 7878 | 3962 | 3916 | 988 |
| 19 | Lakshminarsupeta | 3081 | 1584 | 1497 | 945 |
| 20 | Saravakota | 5323 | 2661 | 2662 | 1000 |
| 21 | Tekkali | 4551 | 2325 | 2226 | 957 |
| 22 | Santhabommali | 7615 | 3873 | 3742 | 966 |
| 23 | Kotabommali | 7874 | 4053 | 3821 | 943 |
| 24 | Jalumuru | 5953 | 3062 | 2891 | 944 |
| 25 | Sarubujjili | 3314 | 1721 | 1593 | 926 |
| 26 | Burja | 4357 | 2177 | 2180 | 1001 |
| 27 | Santhakaviti | 7449 | 3798 | 3651 | 961 |
| 28 | Rajam | 5571 | 2869 | 2702 | 942 |
| 29 | Ganguvarisigadam | 6070 | 3137 | 2933 | 935 |
| 30 | Amadalavalasa | 4403 | 2290 | 2113 | 923 |
| 31 | Narasannapeta | 4922 | 2518 | 2404 | 955 |
| 32 | Polaki | 6647 | 3417 | 3230 | 945 |

TABLE 10: SEX RATIO OF POPULATION IN THE AGE GROUP 0-6 FOR MANDAL PARISHAD, 2011

| Sl. No. | Name of Mandal Parishad | Total population in 0-6 age group | | | Sex ratio for 0-6 age group |
|--------------|-------------------------|-----------------------------------|---------------|---------------|-----------------------------|
| | | Persons | Males | Females | |
| 1 | 2 | 3 | 4 | 5 | 6 |
| 33 | Gara | 8688 | 4408 | 4280 | 971 |
| 34 | Srikakulam | 8052 | 4090 | 3962 | 969 |
| 35 | Ponduru | 6618 | 3359 | 3259 | 970 |
| 36 | Laveru | 7440 | 3822 | 3618 | 947 |
| 37 | Ranastalam | 10286 | 5227 | 5059 | 968 |
| 38 | Etcherla | 9369 | 4737 | 4632 | 978 |
| Total | | 238331 | 121732 | 116599 | 958 |

The above table gives the details of sex ratio in the age group of 0-6 for each Mandal Parishads in the district. The average sex ratio of the district population in the age group of 0-6 is 958. It is noticed that the females in the age group of 0-6 are highest in Seethampeta Mandal Parishad with 1008 females per 1000 males, when the least number is reported in Vajrapukothuru Mandal Parishad with 892 females per 1000 males.

TABLE 11: SEX RATIO OF RURAL POPULATION IN THE AGE GROUP 0-6 BY RANGES, 2011

| Range of sex ratio for villages | Number of inhabited villages | Percentage distribution of villages | Population 2011 | Percentage distribution of population |
|---------------------------------|------------------------------|-------------------------------------|-----------------|---------------------------------------|
| 1 | 2 | 3 | 4 | 5 |
| Less than 700 | 191 | 11.23 | 8441 | 3.54 |
| 700 - 749 | 68 | 4.00 | 6496 | 2.73 |
| 750 - 799 | 98 | 5.76 | 12465 | 5.23 |
| 800 - 849 | 124 | 7.29 | 15845 | 6.65 |
| 850 - 899 | 181 | 10.64 | 34983 | 14.68 |
| 900 - 949 | 168 | 9.88 | 35963 | 15.09 |
| 950 - 999 | 137 | 8.05 | 32080 | 13.46 |
| 1000 - 1099 | 309 | 18.17 | 53362 | 22.39 |
| 1100+ | 425 | 24.99 | 38696 | 16.24 |
| District: Srikakulam | 1701 | 100 | 238331 | 100 |

Sex ratio District (Rural):958

The above table shows the details of the sex ratio of the rural population in the age group of 0-6 by ranges. It is shown that only 3.54 percent of the 0-6 population distributed in 191 villages report the sex ratio in the range less than 700. 168 inhabited villages with 15.09 % of total 0-6 population in the district report the sex ratio in the range of 900-949. 309 villages constituting 22.39 % of the 0-6 population report the sex ratio in the range of 1000-1099 and 425 villages with 16.24 % of the 0-6 population record the sex ratio in the range of 1100 and above.

TABLE 12: SEX RATIO OF POPULATION IN THE AGE GROUP 0-6 OF TOWNS, 2011

| Sl. No. | Name of town | Status of town | Total population in 0-6 age group | | | Sex ratio for 0-6 age group |
|-------------------------------------|----------------------|----------------|-----------------------------------|--------------|--------------|-----------------------------|
| | | | Persons | Males | Females | |
| 1 | 2 | 3 | 4 | 5 | 6 | 7 |
| 1 | Palasa Kasibugga (M) | (M) | 5609 | 2887 | 2722 | 943 |
| 2 | Ichchapuram (M) | (M) | 4004 | 2050 | 1954 | 953 |
| 3 | Sompeta (CT) | (CT) | 1822 | 936 | 886 | 947 |
| 4 | Hiramandalam (CT) | (CT) | 650 | 342 | 308 | 901 |
| 5 | Palakonda (CT) | (CT) | 2025 | 1074 | 951 | 885 |
| 6 | Tekkali (CT) | (CT) | 2931 | 1515 | 1416 | 935 |
| 7 | Rajam (NP) | (NP) | 4523 | 2291 | 2232 | 974 |
| 8 | Amadalavalasa (M) | (M) | 3793 | 1985 | 1808 | 911 |
| 9 | Narasannapeta (CT) | (CT) | 2663 | 1375 | 1288 | 937 |
| 10 | Srikakulam (M + OG) | (M + OG) | 12612 | 6549 | 6063 | 926 |
| 11 | Balaga (CT) | (CT) | 799 | 424 | 375 | 884 |
| 12 | Ponduru (CT) | (CT) | 1275 | 675 | 600 | 889 |
| District (Urban): Srikakulam | | | 42706 | 22103 | 20603 | 932 |

This table shows the sex ratio of the population in the age group of 0-6 of the towns in the district. The average sex ratio of the population in the age group of 0-6 of the district is 954. A highest sex ratio of 974 in the age group of 0-6 is reported in Rajam (NP) and a lowest sex ratio of 884 is reported in Balaga (CT) for the 0-6 age group population in towns.

**TABLE 13: NUMBER AND PERCENTAGE OF SCHEDULED CASTES AND
SCHEDULED TRIBES POPULATION IN MANDALS, 2011**

| Sl. No. | Name of Mandal | Total/Rural/Urban | Total population | Total Scheduled Castes population | Total Scheduled Tribes population | Percentage of Scheduled Castes population to total population | Percentage of Scheduled Tribes population to total population |
|---------|----------------|-------------------|------------------|-----------------------------------|-----------------------------------|---|---|
| 1 | 2 | 3 | 4 | 5 | 6 | 7 | 8 |
| 1 | Veeraghattam | Total | 65616 | 12460 | 5165 | 18.99 | 7.87 |
| | | Rural | 65616 | 12460 | 5165 | 18.99 | 7.87 |
| | | Urban | 0 | 0 | 0 | 0 | 0 |
| 2 | Seethampeta | Total | 55848 | 2059 | 50747 | 3.69 | 90.87 |
| | | Rural | 55848 | 2059 | 50747 | 3.69 | 90.87 |
| | | Urban | 0 | 0 | 0 | 0 | 0 |
| 3 | Bhamini | Total | 44157 | 9995 | 9102 | 22.64 | 20.61 |
| | | Rural | 44157 | 9995 | 9102 | 22.64 | 20.61 |
| | | Urban | 0 | 0 | 0 | 0 | 0 |
| 4 | Kothuru | Total | 67093 | 10801 | 8911 | 16.1 | 13.28 |
| | | Rural | 67093 | 10801 | 8911 | 16.1 | 13.28 |
| | | Urban | 0 | 0 | 0 | 0 | 0 |
| 5 | Pathapatnam | Total | 64639 | 8133 | 9376 | 12.58 | 14.51 |
| | | Rural | 64639 | 8133 | 9376 | 12.58 | 14.51 |
| | | Urban | 0 | 0 | 0 | 0 | 0 |
| 6 | Meliaputti | Total | 52737 | 3866 | 14908 | 7.33 | 28.27 |
| | | Rural | 52737 | 3866 | 14908 | 7.33 | 28.27 |
| | | Urban | 0 | 0 | 0 | 0 | 0 |
| 7 | Palasa | Total | 97551 | 8205 | 3831 | 8.41 | 3.93 |
| | | Rural | 40044 | 2295 | 2956 | 5.73 | 7.38 |
| | | Urban | 57507 | 5910 | 875 | 10.28 | 1.52 |
| 8 | Mandasa | Total | 82699 | 5695 | 11901 | 6.89 | 14.39 |
| | | Rural | 82699 | 5695 | 11901 | 6.89 | 14.39 |
| | | Urban | 0 | 0 | 0 | 0 | 0 |
| 9 | Kanchili | Total | 66657 | 3072 | 8089 | 4.61 | 12.14 |
| | | Rural | 66657 | 3072 | 8089 | 4.61 | 12.14 |
| | | Urban | 0 | 0 | 0 | 0 | 0 |
| 10 | Ichchapuram | Total | 88965 | 3084 | 1566 | 3.47 | 1.76 |
| | | Rural | 52472 | 1668 | 876 | 3.18 | 1.67 |
| | | Urban | 36493 | 1416 | 690 | 3.88 | 1.89 |
| 11 | Kaviti | Total | 75974 | 1413 | 5629 | 1.86 | 7.41 |
| | | Rural | 75974 | 1413 | 5629 | 1.86 | 7.41 |
| | | Urban | 0 | 0 | 0 | 0 | 0 |
| 12 | Sompeta | Total | 78908 | 4068 | 1214 | 5.16 | 1.54 |
| | | Rural | 60130 | 2828 | 1107 | 4.7 | 1.84 |
| | | Urban | 18778 | 1240 | 107 | 6.6 | 0.57 |

**TABLE 13: NUMBER AND PERCENTAGE OF SCHEDULED CASTES AND
SCHEDULED TRIBES POPULATION IN MANDALS, 2011**

| Sl. No. | Name of Mandal | Total/Rural/Urban | Total population | Total Scheduled Castes population | Total Scheduled Tribes population | Percentage of Scheduled Castes population to total population | Percentage of Scheduled Tribes population to total population |
|---------|----------------------|-------------------|------------------|-----------------------------------|-----------------------------------|---|---|
| 1 | 2 | 3 | 4 | 5 | 6 | 7 | 8 |
| 13 | Vajrapukothuru | Total | 73212 | 1349 | 170 | 1.84 | 0.23 |
| | | Rural | 73212 | 1349 | 170 | 1.84 | 0.23 |
| | | Urban | 0 | 0 | 0 | 0 | 0 |
| 14 | Nandigam | Total | 56443 | 6873 | 3223 | 12.18 | 5.71 |
| | | Rural | 56443 | 6873 | 3223 | 12.18 | 5.71 |
| | | Urban | 0 | 0 | 0 | 0 | 0 |
| 15 | Hiramandalam | Total | 50018 | 7049 | 5386 | 14.09 | 10.77 |
| | | Rural | 43415 | 6025 | 5381 | 13.88 | 12.39 |
| | | Urban | 6603 | 1024 | 5 | 15.51 | 0.08 |
| 16 | Palakonda | Total | 74972 | 11413 | 3616 | 15.22 | 4.82 |
| | | Rural | 54212 | 9140 | 3229 | 16.86 | 5.96 |
| | | Urban | 20760 | 2273 | 387 | 10.95 | 1.86 |
| 17 | Vangara | Total | 41133 | 7056 | 1181 | 17.15 | 2.87 |
| | | Rural | 41133 | 7056 | 1181 | 17.15 | 2.87 |
| | | Urban | 0 | 0 | 0 | 0 | 0 |
| 18 | Regidi Amadalavalasa | Total | 70493 | 8310 | 655 | 11.79 | 0.93 |
| | | Rural | 70493 | 8310 | 655 | 11.79 | 0.93 |
| | | Urban | 0 | 0 | 0 | 0 | 0 |
| 19 | Lakshminarsupeta | Total | 29107 | 2853 | 1052 | 9.8 | 3.61 |
| | | Rural | 29107 | 2853 | 1052 | 9.8 | 3.61 |
| | | Urban | 0 | 0 | 0 | 0 | 0 |
| 20 | Saravakota | Total | 52243 | 5872 | 6757 | 11.24 | 12.93 |
| | | Rural | 52243 | 5872 | 6757 | 11.24 | 12.93 |
| | | Urban | 0 | 0 | 0 | 0 | 0 |
| 21 | Tekkali | Total | 73993 | 9227 | 4002 | 12.47 | 5.41 |
| | | Rural | 45362 | 4650 | 2979 | 10.25 | 6.57 |
| | | Urban | 28631 | 4577 | 1023 | 15.99 | 3.57 |
| 22 | Santhabommali | Total | 70561 | 3851 | 545 | 5.46 | 0.77 |
| | | Rural | 70561 | 3851 | 545 | 5.46 | 0.77 |
| | | Urban | 0 | 0 | 0 | 0 | 0 |
| 23 | Kotabommali | Total | 74718 | 6984 | 1086 | 9.35 | 1.45 |
| | | Rural | 74718 | 6984 | 1086 | 9.35 | 1.45 |
| | | Urban | 0 | 0 | 0 | 0 | 0 |
| 24 | Jalumuru | Total | 59599 | 4589 | 391 | 7.7 | 0.66 |
| | | Rural | 59599 | 4589 | 391 | 7.7 | 0.66 |
| | | Urban | 0 | 0 | 0 | 0 | 0 |

**TABLE 13: NUMBER AND PERCENTAGE OF SCHEDULED CASTES AND
SCHEDULED TRIBES POPULATION IN MANDALS, 2011**

| Sl. No. | Name of Mandal | Total/Rural/Urban | Total population | Total Scheduled Castes population | Total Scheduled Tribes population | Percentage of Scheduled Castes population to total population | Percentage of Scheduled Tribes population to total population |
|---------|------------------|-------------------|------------------|-----------------------------------|-----------------------------------|---|---|
| 1 | 2 | 3 | 4 | 5 | 6 | 7 | 8 |
| 25 | Sarubujjili | Total | 33254 | 3789 | 591 | 11.39 | 1.78 |
| | | Rural | 33254 | 3789 | 591 | 11.39 | 1.78 |
| | | Urban | 0 | 0 | 0 | 0 | 0 |
| 26 | Burja | Total | 42308 | 6243 | 1254 | 14.76 | 2.96 |
| | | Rural | 42308 | 6243 | 1254 | 14.76 | 2.96 |
| | | Urban | 0 | 0 | 0 | 0 | 0 |
| 27 | Santhakaviti | Total | 65419 | 7509 | 190 | 11.48 | 0.29 |
| | | Rural | 65419 | 7509 | 190 | 11.48 | 0.29 |
| | | Urban | 0 | 0 | 0 | 0 | 0 |
| 28 | Rajam | Total | 94039 | 10972 | 1091 | 11.67 | 1.16 |
| | | Rural | 51842 | 6080 | 456 | 11.73 | 0.88 |
| | | Urban | 42197 | 4892 | 635 | 11.59 | 1.5 |
| 29 | Ganguvarisigadam | Total | 57543 | 7139 | 292 | 12.41 | 0.51 |
| | | Rural | 57543 | 7139 | 292 | 12.41 | 0.51 |
| | | Urban | 0 | 0 | 0 | 0 | 0 |
| 30 | Amadalavalasa | Total | 84093 | 6789 | 317 | 8.07 | 0.38 |
| | | Rural | 44294 | 3821 | 69 | 8.63 | 0.16 |
| | | Urban | 39799 | 2968 | 248 | 7.46 | 0.62 |
| 31 | Narasannapeta | Total | 77321 | 5312 | 419 | 6.87 | 0.54 |
| | | Rural | 51041 | 3652 | 218 | 7.16 | 0.43 |
| | | Urban | 26280 | 1660 | 201 | 6.32 | 0.76 |
| 32 | Polaki | Total | 65622 | 3057 | 177 | 4.66 | 0.27 |
| | | Rural | 65622 | 3057 | 177 | 4.66 | 0.27 |
| | | Urban | 0 | 0 | 0 | 0 | 0 |
| 33 | Gara | Total | 79617 | 4688 | 282 | 5.89 | 0.35 |
| | | Rural | 79617 | 4688 | 282 | 5.89 | 0.35 |
| | | Urban | 0 | 0 | 0 | 0 | 0 |
| 34 | Srikakulam | Total | 220332 | 18360 | 1508 | 8.33 | 0.68 |
| | | Rural | 75894 | 4652 | 209 | 6.13 | 0.28 |
| | | Urban | 144438 | 13708 | 1299 | 9.49 | 0.9 |
| 35 | Ponduru | Total | 73890 | 6515 | 323 | 8.82 | 0.44 |
| | | Rural | 61250 | 5427 | 132 | 8.86 | 0.22 |
| | | Urban | 12640 | 1088 | 191 | 8.61 | 1.51 |
| 36 | Laveru | Total | 68621 | 9475 | 515 | 13.81 | 0.75 |
| | | Rural | 68621 | 9475 | 515 | 13.81 | 0.75 |
| | | Urban | 0 | 0 | 0 | 0 | 0 |

TABLE 13: NUMBER AND PERCENTAGE OF SCHEDULED CASTES AND SCHEDULED TRIBES POPULATION IN MANDALS, 2011

| Sl. No. | Name of Mandal | Total/Rural/Urban | Total population | Total Scheduled Castes population | Total Scheduled Tribes population | Percentage of Scheduled Castes population to total population | Percentage of Scheduled Tribes population to total population |
|-------------------|----------------|-------------------|------------------|-----------------------------------|-----------------------------------|---|---|
| 1 | 2 | 3 | 4 | 5 | 6 | 7 | 8 |
| 37 | Ranastalam | Total | 85872 | 10392 | 211 | 12.1 | 0.25 |
| | | Rural | 85872 | 10392 | 211 | 12.1 | 0.25 |
| | | Urban | 0 | 0 | 0 | 0 | 0 |
| 38 | Etcherla | Total | 87847 | 7147 | 445 | 8.14 | 0.51 |
| | | Rural | 85270 | 7063 | 426 | 8.28 | 0.5 |
| | | Urban | 2577 | 84 | 19 | 3.26 | 0.74 |
| | | Total | 2703114 | 255664 | 166118 | 9.46 | 6.15 |
| Srikakulam | | Rural | 2266411 | 214824 | 160438 | 9.48 | 7.08 |
| | | Urban | 436703 | 40840 | 5680 | 9.35 | 1.3 |

This table shows the number of percentage of Scheduled Castes and Scheduled Tribes population in the Mandals recorded during the 2011 Census. Out of the total district population 27,03,114, Scheduled Castes constitute 9.46% and Scheduled Tribe constitutes 6.15% of the population respectively. 9.48% of Scheduled Castes constitute in rural areas and 9.35% constitute in urban areas. In respect of Scheduled Tribes 7.08% are in rural areas and 1.3% in urban areas. In Bhamini Mandal highest of 22.64% of Scheduled Castes for rural and lowest is recorded with 1.84% of Scheduled Caste in Vajrapukothuru Mandal is recorded. Highest of 90.87% of Scheduled Tribes are reported in Seethampeta Mandal for rural and lowest is 0.16% in Amadalavalsa. Tekkali Mandal with 3.57% is the highest and lowest is in Hiramandalam with 0.08% recorded for Scheduled Tribes urban.

TABLE 14: NUMBER AND PERCENTAGE OF SCHEDULED CASTES AND SCHEDULED TRIBES (RURAL) POPULATION IN MANDAL PARISHAD, 2011

| Sl. No. | Name of Mandal Parishad | Total population | Total Scheduled Castes population | Total Scheduled Tribes population | Percentage of Scheduled Castes population to total population | Percentage of Scheduled Tribes population to total population |
|---------|-------------------------|------------------|-----------------------------------|-----------------------------------|---|---|
| 1 | 2 | 3 | 4 | 5 | 6 | 7 |
| 1 | Veeraghattam | 65616 | 12460 | 5165 | 18.99 | 7.87 |
| 2 | Seethampeta | 55848 | 2059 | 50747 | 3.69 | 90.87 |
| 3 | Bhamini | 44157 | 9995 | 9102 | 22.64 | 20.61 |
| 4 | Kothuru | 67093 | 10801 | 8911 | 16.1 | 13.28 |
| 5 | Pathapatnam | 64639 | 8133 | 9376 | 12.58 | 14.51 |
| 6 | Meliaputti | 52737 | 3866 | 14908 | 7.33 | 28.27 |
| 7 | Palasa | 40044 | 2295 | 2956 | 5.73 | 7.38 |
| 8 | Mandasa | 82699 | 5695 | 11901 | 6.89 | 14.39 |
| 9 | Kanchili | 66657 | 3072 | 8089 | 4.61 | 12.14 |
| 10 | Ichchapuram | 52472 | 1668 | 876 | 3.18 | 1.67 |
| 11 | Kaviti | 75974 | 1413 | 5629 | 1.86 | 7.41 |
| 12 | Sompeta | 60130 | 2828 | 1107 | 4.7 | 1.84 |
| 13 | Vajrapukothuru | 73212 | 1349 | 170 | 1.84 | 0.23 |
| 14 | Nandigam | 56443 | 6873 | 3223 | 12.18 | 5.71 |
| 15 | Hiramandalam | 43415 | 6025 | 5381 | 13.88 | 12.39 |
| 16 | Palakonda | 54212 | 9140 | 3229 | 16.86 | 5.96 |
| 17 | Vangara | 41133 | 7056 | 1181 | 17.15 | 2.87 |
| 18 | Regidi Amadalavalasa | 70493 | 8310 | 655 | 11.79 | 0.93 |
| 19 | Lakshminarsupeta | 29107 | 2853 | 1052 | 9.8 | 3.61 |
| 20 | Saravakota | 52243 | 5872 | 6757 | 11.24 | 12.93 |
| 21 | Tekkali | 45362 | 4650 | 2979 | 10.25 | 6.57 |
| 22 | Santhabommali | 70561 | 3851 | 545 | 5.46 | 0.77 |
| 23 | Kotabommali | 74718 | 6984 | 1086 | 9.35 | 1.45 |
| 24 | Jalumuru | 59599 | 4589 | 391 | 7.7 | 0.66 |
| 25 | Sarubujjili | 33254 | 3789 | 591 | 11.39 | 1.78 |
| 26 | Burja | 42308 | 6243 | 1254 | 14.76 | 2.96 |
| 27 | Santhakaviti | 65419 | 7509 | 190 | 11.48 | 0.29 |
| 28 | Rajam | 51842 | 6080 | 456 | 11.73 | 0.88 |
| 29 | Ganguvarisigadam | 57543 | 7139 | 292 | 12.41 | 0.51 |
| 30 | Amadalavalasa | 44294 | 3821 | 69 | 8.63 | 0.16 |
| 31 | Narasannapeta | 51041 | 3652 | 218 | 7.16 | 0.43 |
| 32 | Polaki | 65622 | 3057 | 177 | 4.66 | 0.27 |
| 33 | Gara | 79617 | 4688 | 282 | 5.89 | 0.35 |
| 34 | Srikakulam | 75894 | 4652 | 209 | 6.13 | 0.28 |

TABLE 14: NUMBER AND PERCENTAGE OF SCHEDULED CASTES AND SCHEDULED TRIBES (RURAL) POPULATION IN MANDAL PARISHAD, 2011

| Sl. No. | Name of Mandal Parishad | Total population | Total Scheduled Castes population | Total Scheduled Tribes population | Percentage of Scheduled Castes population to total population | Percentage of Scheduled Tribes population to total population |
|--------------|-------------------------|------------------|-----------------------------------|-----------------------------------|---|---|
| 1 | 2 | 3 | 4 | 5 | 6 | 7 |
| 35 | Ponduru | 61250 | 5427 | 132 | 8.86 | 0.22 |
| 36 | Laveru | 68621 | 9475 | 515 | 13.81 | 0.75 |
| 37 | Ranastalam | 85872 | 10392 | 211 | 12.1 | 0.25 |
| 38 | Etcherla | 85270 | 7063 | 426 | 8.28 | 0.5 |
| Total | | 2266411 | 214824 | 160438 | 9.48 | 7.08 |

The above table reveals the percentage distribution of Scheduled Castes and Scheduled Tribes population (rural) in Mandal Parishad wise 9.48% of Scheduled Caste and 7.08% of the Scheduled Tribal population constituted out of the district rural population. The highest percentage of the Scheduled Caste population is noticed in Bhamini Mandal Parishad with 22.64%. Likewise highest percentage of the Scheduled Tribes population 90.87% is recorded in Seethampeta Mandal Parishad. The lowest percentage of the Scheduled Castes population is recorded in Vajrapukothuru Mandal Parishad that is 1.84%, and Lowest of Scheduled Tribes population 0.16% in Amadalavalsa Mandal Parishad.

**TABLE 15: PROPORTION OF SCHEDULED CASTES POPULATION
TO TOTAL POPULATION IN VILLAGES, 2011**

| Percentage range of Scheduled Castes population to total population | Number of villages | Percentage | Scheduled Castes population | Percentage |
|---|--------------------|---------------|-----------------------------|---------------|
| 1 | 2 | 3 | 4 | 5 |
| NIL | 434 | 25.51 | 0 | 0.00 |
| Less than 5 | 387 | 22.75 | 14723 | 6.85 |
| 5 - 10 | 317 | 18.64 | 46772 | 21.77 |
| 11 - 20 | 349 | 20.52 | 79403 | 36.96 |
| 21 - 30 | 125 | 7.35 | 42404 | 19.74 |
| 31 - 40 | 45 | 2.65 | 16000 | 7.45 |
| 41 - 50 | 22 | 1.29 | 7911 | 3.68 |
| 51 - 75 | 11 | 0.65 | 4893 | 2.28 |
| 76 and above | 11 | 0.65 | 2718 | 1.27 |
| District: Srikakulam | 1701 | 100.00 | 214824 | 100.00 |

The above table shows the proportion of Scheduled Caste Population to total population in villages recorded during the 2011 Census. It is noticed that percentage of the Scheduled Caste population to the total population in the range of 11-20 is in 349 villages, accounting to 36.96% of the total population and 125 villages constituting 19.74% of the Scheduled Caste population are reported in the range of 21-30. Only 11 villages constituting 1.27 percent of the Scheduled Caste Population are in the percentage range of 76 and above. 434 villages report nil Scheduled Caste Population.

TABLE 16: PROPORTION OF SCHEDULED TRIBES POPULATION TO TOTAL POPULATION IN VILLAGES, 2011

| Percentage range of Scheduled Tribes population to total population | Number of villages | Percentage | Scheduled Tribes population | Percentage |
|---|--------------------|---------------|-----------------------------|---------------|
| 1 | 2 | 3 | 4 | 5 |
| NIL | 815 | 47.91 | 0 | 0.00 |
| Less than 5 | 457 | 26.87 | 9665 | 6.02 |
| 5 - 10 | 70 | 4.12 | 10528 | 6.56 |
| 11 - 20 | 38 | 2.23 | 8301 | 5.17 |
| 21 - 30 | 27 | 1.59 | 8346 | 5.20 |
| 31 - 40 | 21 | 1.23 | 7587 | 4.73 |
| 41 - 50 | 12 | 0.71 | 5396 | 3.36 |
| 51 - 75 | 34 | 2.00 | 24174 | 15.07 |
| 76 and above | 227 | 13.35 | 86441 | 53.88 |
| District: Srikakulam | 1701 | 100.00 | 160438 | 100.00 |

The above table shows the proportion of the Scheduled Tribes population to total population in villages recorded in 2011 Census. As per the table 227 villages are reported in 76 and above percentage range with 53.88% Scheduled Tribes population. Next in the range of less than 05 there are 457 villages constitute 6.02% of the total Scheduled Tribes population. 815 villages show a nil Scheduled Tribes population in the district.

TABLE 17 : NUMBER AND PERCENTAGE OF SCHEDULED CASTES AND SCHEDULED TRIBES POPULATION IN TOWNS, 2011

| Sl. No. | Name of town | Total Population | Total Scheduled Castes population | Total Scheduled Tribes population | Percentage of Scheduled Castes population to total population | Percentage of Scheduled Tribes population to total population |
|--------------------------------------|----------------------|------------------|-----------------------------------|-----------------------------------|---|---|
| 1 | 2 | 3 | 4 | 5 | 6 | 7 |
| 1 | Palasa Kasibugga (M) | 57507 | 5910 | 875 | 10.28 | 1.52 |
| 2 | Ichchapuram (M) | 36493 | 1416 | 690 | 3.88 | 1.89 |
| 3 | Sompeta (CT) | 18778 | 1240 | 107 | 6.6 | 0.57 |
| 4 | Hiramandalam (CT) | 6603 | 1024 | 5 | 15.51 | 0.08 |
| 5 | Palakonda (CT) | 20760 | 2273 | 387 | 10.95 | 1.86 |
| 6 | Tekkali (CT) | 28631 | 4577 | 1023 | 15.99 | 3.57 |
| 7 | Rajam (NP) | 42197 | 4892 | 635 | 11.59 | 1.5 |
| 8 | Amadalavalasa (M) | 39799 | 2968 | 248 | 7.46 | 0.62 |
| 9 | Narasannapeta (CT) | 26280 | 1660 | 201 | 6.32 | 0.76 |
| 10 | Srikakulam (M + OG) | 137944 | 13063 | 1269 | 9.47 | 0.92 |
| 11 | Balaga (CT) | 9071 | 729 | 49 | 8.04 | 0.54 |
| 12 | Ponduru (CT) | 12640 | 1088 | 191 | 8.61 | 1.51 |
| District (Urban) : Srikakulam | | 436703 | 40840 | 5680 | 9.35 | 1.3 |

The above table gives the details about the number and percentage of Scheduled Castes and Scheduled Tribes in towns. The total urban population in the district is 4,36,703, out of which the Scheduled Castes population is 40,840 accounting to 9.35% and Scheduled Tribes population is 5,680 accounting to 1.3 percent. The highest percentage of the Scheduled Caste population, 15.99% is reported in Tekkali (CT) and lowest Scheduled Caste population of 3.88 percent recorded in Ichchapuram (M). Likewise, the highest percentage of the Scheduled Tribes population of 3.57 percent is reported in Tekkali (CT) and lowest of 0.08 percent of the Scheduled Tribe population in Hiramandalam (CT).

**TABLE 18: SEX RATIO AMONG SCHEDULED CASTES AND
SCHEDULED TRIBES (RURAL) IN MANDAL PARISHADS, 2011**

| Sl. No. | Name of Mandal Parishad | Scheduled Castes sex ratio | Scheduled Tribes sex ratio |
|---------|-------------------------|----------------------------|----------------------------|
| 1 | 2 | 3 | 4 |
| 1 | Veeraghattam | 1035 | 1005 |
| 2 | Seethampeta | 1076 | 1057 |
| 3 | Bhamini | 1141 | 1042 |
| 4 | Kothuru | 1063 | 1022 |
| 5 | Pathapatnam | 1156 | 1003 |
| 6 | Meliaputti | 1050 | 1109 |
| 7 | Palasa | 945 | 937 |
| 8 | Mandasa | 1240 | 1057 |
| 9 | Kanchili | 867 | 977 |
| 10 | Ichchapuram | 1077 | 1032 |
| 11 | Kaviti | 1075 | 1139 |
| 12 | Sompeta | 1078 | 743 |
| 13 | Vajrapukothuru | 1075 | 977 |
| 14 | Nandigam | 1197 | 850 |
| 15 | Hiramandalam | 1002 | 1003 |
| 16 | Palakonda | 1008 | 1082 |
| 17 | Vangara | 1119 | 1019 |
| 18 | Regidi Amadalavalasa | 1010 | 1120 |
| 19 | Lakshminarsupeta | 950 | 992 |
| 20 | Saravakota | 988 | 1082 |
| 21 | Tekkali | 1046 | 1189 |
| 22 | Santhabommali | 1011 | 1080 |
| 23 | Kotabommali | 1032 | 1007 |
| 24 | Jalumuru | 1058 | 1137 |
| 25 | Sarubujjili | 986 | 2078 |
| 26 | Burja | 864 | 997 |
| 27 | Santhakaviti | 981 | 1184 |
| 28 | Rajam | 1000 | 957 |
| 29 | Ganguvarisigadam | 962 | 1014 |
| 30 | Amadalavalasa | 995 | 1029 |
| 31 | Narasannapeta | 1204 | 1295 |
| 32 | Polaki | 975 | 1082 |

**TABLE 18: SEX RATIO AMONG SCHEDULED CASTES AND
SCHEDULED TRIBES (RURAL) IN MANDAL PARISHADS, 2011**

| Sl. No. | Name of Mandal Parishad | Scheduled Castes sex ratio | Scheduled Tribes sex ratio |
|--------------|-------------------------|----------------------------|----------------------------|
| 1 | 2 | 3 | 4 |
| 33 | Gara | 989 | 1153 |
| 34 | Srikakulam | 1192 | 1177 |
| 35 | Ponduru | 984 | 970 |
| 36 | Laveru | 1010 | 866 |
| 37 | Ranastalam | 990 | 991 |
| 38 | Etcherla | 881 | 936 |
| Total | | 1032 | 1045 |

The sex ratio among the Scheduled Casts and Scheduled Tribes is given Mandal Parishad wise in this table. The average sex ratio of Scheduled Castes and Scheduled Tribes for the district is 1032 and 1045 respectively, while the district sex ratio Mandal Parishad wise for the total population is 1011. The highest of 1240 females per 1000 males in the Scheduled Caste population are reported in Mandasa Mandal Parishad and lowest is reported as 864 per 1000 males in Burja Mandal Parishad. Likewise, for Scheduled Tribes population the highest of 2078 females per 1000 males are reported in Sarubujjili Mandal Parishad and lowest of 743 females per 1000 males are shown Sompeta Mandal Parishad.

TABLE 19: SEX RATIO AMONG SCHEDULED CASTES AND SCHEDULED TRIBES IN TOWNS, 2011

| Sl. No. | Name of town | Scheduled Castes sex ratio | Scheduled Tribes sex ratio |
|-------------------------------------|----------------------|----------------------------|----------------------------|
| 1 | 2 | 3 | 4 |
| 1 | Palasa Kasibugga (M) | 1137 | 1073 |
| 2 | Ichchapuram (M) | 1032 | 1085 |
| 3 | Sompeta (CT) | 1271 | 2242 |
| 4 | Hiramandalam (CT) | 1073 | 667 |
| 5 | Palakonda (CT) | 1179 | 1026 |
| 6 | Tekkali (CT) | 1050 | 1158 |
| 7 | Rajam (NP) | 1080 | 997 |
| 8 | Amadalavalasa (M) | 1131 | 1318 |
| 9 | Narasannapeta (CT) | 1147 | 1185 |
| 10 | Srikakulam (M + OG) | 1053 | 484 |
| 11 | Balaga (CT) | 1014 | 1227 |
| 12 | Ponduru (CT) | 1305 | 990 |
| District (Urban) Sex ratio : | | 1095 | 929 |

This table shows the sex ratio among the Scheduled Castes and Scheduled Tribes in the towns. The average sex ratio for the district total of towns for Scheduled Castes is 1095 and Scheduled Tribes is 929 respectively, whereas the sex ratio of the total district population for towns is 1033. The highest sex ratio of 1305 for the Scheduled Castes population is reported in Ponduru (CT) and a lowest sex ratio of 1014 is reported in Balaga (CT). Likewise, for Scheduled Tribes population highest sex ratio of 2242 reported in Sompeta (CT) and a lowest sex ratio of 484 is reported in Srikakulam (M+OG).

**TABLE 20: NUMBER OF LITERATES AND ILLITERATES, LITERACY RATE
BY SEX IN MANDALS, 2011**

| Sl. No. | Name of Mandal | T/ R/ U | Number of literates and illiterates | | | | | | Literacy rate | | | Gap in male- female literacy rate |
|---------|----------------|---------------|-------------------------------------|-------|-------|-----------------------|-------|-------|---------------|-------|-------|---|
| | | | Number of literates | | | Number of illiterates | | | P | M | F | |
| | | | P | M | F | P | M | F | | | | |
| 1 | 2 | 3 | 4 | 5 | 6 | 7 | 8 | 9 | 10 | 11 | 12 | 13 |
| 1 | Veeraghattam | Total | 35018 | 20010 | 15008 | 30598 | 12329 | 18269 | 59.62 | 69.38 | 50.21 | 19.17 |
| | | Rural | 35018 | 20010 | 15008 | 30598 | 12329 | 18269 | 59.62 | 69.38 | 50.21 | 19.17 |
| | | Urban | 0 | 0 | 0 | 0 | 0 | 0 | 0 | 0 | 0 | 0 |
| 2 | Seethampeta | Total | 24397 | 14329 | 10068 | 31451 | 12817 | 18634 | 49.34 | 59.81 | 39.5 | 20.31 |
| | | Rural | 24397 | 14329 | 10068 | 31451 | 12817 | 18634 | 49.34 | 59.81 | 39.5 | 20.31 |
| | | Urban | 0 | 0 | 0 | 0 | 0 | 0 | 0 | 0 | 0 | 0 |
| 3 | Bhamini | Total | 20743 | 11846 | 8897 | 23414 | 9730 | 13684 | 53.03 | 62.36 | 44.22 | 18.14 |
| | | Rural | 20743 | 11846 | 8897 | 23414 | 9730 | 13684 | 53.03 | 62.36 | 44.22 | 18.14 |
| | | Urban | 0 | 0 | 0 | 0 | 0 | 0 | 0 | 0 | 0 | 0 |
| 4 | Kothuru | Total | 34275 | 20312 | 13963 | 32818 | 13220 | 19598 | 57.53 | 68.22 | 46.85 | 21.37 |
| | | Rural | 34275 | 20312 | 13963 | 32818 | 13220 | 19598 | 57.53 | 68.22 | 46.85 | 21.37 |
| | | Urban | 0 | 0 | 0 | 0 | 0 | 0 | 0 | 0 | 0 | 0 |
| 5 | Pathapatnam | Total | 36178 | 20608 | 15570 | 28461 | 11288 | 17173 | 62.25 | 71.99 | 52.79 | 19.2 |
| | | Rural | 36178 | 20608 | 15570 | 28461 | 11288 | 17173 | 62.25 | 71.99 | 52.79 | 19.2 |
| | | Urban | 0 | 0 | 0 | 0 | 0 | 0 | 0 | 0 | 0 | 0 |
| 6 | Meliaputti | Total | 28300 | 16140 | 12160 | 24437 | 9771 | 14666 | 59.64 | 69.59 | 50.12 | 19.47 |
| | | Rural | 28300 | 16140 | 12160 | 24437 | 9771 | 14666 | 59.64 | 69.59 | 50.12 | 19.47 |
| | | Urban | 0 | 0 | 0 | 0 | 0 | 0 | 0 | 0 | 0 | 0 |
| 7 | Palasa | Total | 61913 | 34552 | 27361 | 35638 | 13363 | 22275 | 70.28 | 80.15 | 60.82 | 19.33 |
| | | Rural | 22637 | 13173 | 9464 | 17407 | 6611 | 10796 | 62.54 | 73.74 | 51.63 | 22.11 |
| | | Urban | 39276 | 21379 | 17897 | 18231 | 6752 | 11479 | 75.68 | 84.69 | 67.15 | 17.54 |
| 8 | Mandasa | Total | 49648 | 27766 | 21882 | 33051 | 12486 | 20565 | 66.62 | 77.12 | 56.81 | 20.31 |
| | | Rural | 49648 | 27766 | 21882 | 33051 | 12486 | 20565 | 66.62 | 77.12 | 56.81 | 20.31 |
| | | Urban | 0 | 0 | 0 | 0 | 0 | 0 | 0 | 0 | 0 | 0 |
| 9 | Kanchili | Total | 38353 | 22387 | 15966 | 28304 | 10529 | 17775 | 63.94 | 76.09 | 52.25 | 23.84 |
| | | Rural | 38353 | 22387 | 15966 | 28304 | 10529 | 17775 | 63.94 | 76.09 | 52.25 | 23.84 |
| | | Urban | 0 | 0 | 0 | 0 | 0 | 0 | 0 | 0 | 0 | 0 |
| 10 | Ichchapuram | Total | 51755 | 29422 | 22333 | 37210 | 13536 | 23674 | 65.65 | 77.87 | 54.4 | 23.47 |
| | | Rural | 28650 | 16691 | 11959 | 23822 | 8551 | 15271 | 61.81 | 75.46 | 49.35 | 26.11 |
| | | Urban | 23105 | 12731 | 10374 | 13388 | 4985 | 8403 | 71.12 | 81.27 | 61.67 | 19.6 |
| 11 | Kaviti | Total | 42600 | 24307 | 18293 | 33374 | 12058 | 21316 | 62.18 | 74.76 | 50.81 | 23.95 |
| | | Rural | 42600 | 24307 | 18293 | 33374 | 12058 | 21316 | 62.18 | 74.76 | 50.81 | 23.95 |
| | | Urban | 0 | 0 | 0 | 0 | 0 | 0 | 0 | 0 | 0 | 0 |

**TABLE 20: NUMBER OF LITERATES AND ILLITERATES, LITERACY RATE
BY SEX IN MANDALS, 2011**

| Sl. No. | Name of Mandal | T/ R/ U | Number of literates and illiterates | | | | | | Literacy rate | | | Gap in male-female literacy rate |
|---------|-------------------------|---------------|-------------------------------------|-------|-------|-----------------------|-------|-------|---------------|-------|-------|----------------------------------|
| | | | Number of literates | | | Number of illiterates | | | P | M | F | |
| | | | P | M | F | P | M | F | | | | |
| 1 | 2 | 3 | 4 | 5 | 6 | 7 | 8 | 9 | 10 | 11 | 12 | 13 |
| 12 | Sompeta | Total | 47324 | 26336 | 20988 | 31584 | 11825 | 19759 | 66.7 | 77.3 | 56.91 | 20.39 |
| | | Rural | 34398 | 19545 | 14853 | 25732 | 9648 | 16084 | 63.71 | 75.06 | 53.14 | 21.92 |
| | | Urban | 12926 | 6791 | 6135 | 5852 | 2177 | 3675 | 76.23 | 84.55 | 68.75 | 15.8 |
| 13 | Vajrapukothuru | Total | 42785 | 24681 | 18104 | 30427 | 11532 | 18895 | 64.67 | 75.98 | 53.76 | 22.22 |
| | | Rural | 42785 | 24681 | 18104 | 30427 | 11532 | 18895 | 64.67 | 75.98 | 53.76 | 22.22 |
| | | Urban | 0 | 0 | 0 | 0 | 0 | 0 | 0 | 0 | 0 | 0 |
| 14 | Nandigam | Total | 30351 | 17636 | 12715 | 26092 | 10396 | 15696 | 59.82 | 70.15 | 49.68 | 20.47 |
| | | Rural | 30351 | 17636 | 12715 | 26092 | 10396 | 15696 | 59.82 | 70.15 | 49.68 | 20.47 |
| | | Urban | 0 | 0 | 0 | 0 | 0 | 0 | 0 | 0 | 0 | 0 |
| 15 | Hiramandalam | Total | 26767 | 15328 | 11439 | 23251 | 9639 | 13612 | 59.77 | 68.92 | 50.75 | 18.17 |
| | | Rural | 22523 | 12919 | 9604 | 20892 | 8743 | 12149 | 58.01 | 67.01 | 49.13 | 17.88 |
| | | Urban | 4244 | 2409 | 1835 | 2359 | 896 | 1463 | 71.29 | 81.3 | 61.37 | 19.93 |
| 16 | Palakonda | Total | 43989 | 24414 | 19575 | 30983 | 12457 | 18526 | 65 | 73.73 | 56.64 | 17.09 |
| | | Rural | 30388 | 17224 | 13164 | 23824 | 9578 | 14246 | 62.1 | 71.42 | 53.04 | 18.38 |
| | | Urban | 13601 | 7190 | 6411 | 7159 | 2879 | 4280 | 72.6 | 79.93 | 65.82 | 14.11 |
| 17 | Vangara | Total | 19250 | 11405 | 7845 | 21883 | 8976 | 12907 | 52.1 | 62.6 | 41.89 | 20.71 |
| | | Rural | 19250 | 11405 | 7845 | 21883 | 8976 | 12907 | 52.1 | 62.6 | 41.89 | 20.71 |
| | | Urban | 0 | 0 | 0 | 0 | 0 | 0 | 0 | 0 | 0 | 0 |
| 18 | Regidi Amadalavalasa | Total | 32772 | 19569 | 13203 | 37721 | 15816 | 21905 | 52.34 | 62.28 | 42.33 | 19.95 |
| | | Rural | 32772 | 19569 | 13203 | 37721 | 15816 | 21905 | 52.34 | 62.28 | 42.33 | 19.95 |
| | | Urban | 0 | 0 | 0 | 0 | 0 | 0 | 0 | 0 | 0 | 0 |
| 19 | Lakshmi narsupeta | Total | 14998 | 8856 | 6142 | 14109 | 5782 | 8327 | 57.63 | 67.84 | 47.35 | 20.49 |
| | | Rural | 14998 | 8856 | 6142 | 14109 | 5782 | 8327 | 57.63 | 67.84 | 47.35 | 20.49 |
| | | Urban | 0 | 0 | 0 | 0 | 0 | 0 | 0 | 0 | 0 | 0 |
| 20 | Saravakota | Total | 27449 | 15972 | 11477 | 24794 | 9899 | 14895 | 58.5 | 68.82 | 48.41 | 20.41 |
| | | Rural | 27449 | 15972 | 11477 | 24794 | 9899 | 14895 | 58.5 | 68.82 | 48.41 | 20.41 |
| | | Urban | 0 | 0 | 0 | 0 | 0 | 0 | 0 | 0 | 0 | 0 |
| 21 | Tekkali | Total | 44437 | 24864 | 19573 | 29556 | 11342 | 18214 | 66.81 | 76.82 | 57.32 | 19.5 |
| | | Rural | 24629 | 14293 | 10336 | 20733 | 7979 | 12754 | 60.35 | 71.65 | 49.54 | 22.11 |
| | | Urban | 19808 | 10571 | 9237 | 8823 | 3363 | 5460 | 77.07 | 85.12 | 69.55 | 15.57 |
| 22 | Santhabommali | Total | 36221 | 21446 | 14775 | 34340 | 13838 | 20502 | 57.54 | 68.28 | 46.85 | 21.43 |
| | | Rural | 36221 | 21446 | 14775 | 34340 | 13838 | 20502 | 57.54 | 68.28 | 46.85 | 21.43 |
| | | Urban | 0 | 0 | 0 | 0 | 0 | 0 | 0 | 0 | 0 | 0 |

**TABLE 20: NUMBER OF LITERATES AND ILLITERATES, LITERACY RATE
BY SEX IN MANDALS, 2011**

| Sl. No. | Name of Mandal | T/ R/ U | Number of literates and illiterates | | | | | | Literacy rate | | | Gap in male-female literacy rate |
|---------|-------------------|---------------|-------------------------------------|-------|-------|-----------------------|-------|-------|---------------|-------|-------|----------------------------------|
| | | | Number of literates | | | Number of illiterates | | | P | M | F | |
| | | | P | M | F | P | M | F | | | | |
| 1 | 2 | 3 | 4 | 5 | 6 | 7 | 8 | 9 | 10 | 11 | 12 | 13 |
| 23 | Kotabommali | Total | 39022 | 23243 | 15779 | 35696 | 14517 | 21179 | 58.38 | 68.96 | 47.62 | 21.34 |
| | | Rural | 39022 | 23243 | 15779 | 35696 | 14517 | 21179 | 58.38 | 68.96 | 47.62 | 21.34 |
| | | Urban | 0 | 0 | 0 | 0 | 0 | 0 | 0 | 0 | 0 | 0 |
| 24 | Jalumuru | Total | 30453 | 17839 | 12614 | 29146 | 11574 | 17572 | 56.77 | 67.7 | 46.21 | 21.49 |
| | | Rural | 30453 | 17839 | 12614 | 29146 | 11574 | 17572 | 56.77 | 67.7 | 46.21 | 21.49 |
| | | Urban | 0 | 0 | 0 | 0 | 0 | 0 | 0 | 0 | 0 | 0 |
| 25 | Sarubujjili | Total | 17684 | 10353 | 7331 | 15570 | 6210 | 9360 | 59.06 | 69.75 | 48.56 | 21.19 |
| | | Rural | 17684 | 10353 | 7331 | 15570 | 6210 | 9360 | 59.06 | 69.75 | 48.56 | 21.19 |
| | | Urban | 0 | 0 | 0 | 0 | 0 | 0 | 0 | 0 | 0 | 0 |
| 26 | Burja | Total | 23115 | 13878 | 9237 | 19193 | 7548 | 11645 | 60.91 | 72.1 | 49.39 | 22.71 |
| | | Rural | 23115 | 13878 | 9237 | 19193 | 7548 | 11645 | 60.91 | 72.1 | 49.39 | 22.71 |
| | | Urban | 0 | 0 | 0 | 0 | 0 | 0 | 0 | 0 | 0 | 0 |
| 27 | Santhakaviti | Total | 31304 | 18700 | 12604 | 34115 | 14181 | 19934 | 54 | 64.3 | 43.63 | 20.67 |
| | | Rural | 31304 | 18700 | 12604 | 34115 | 14181 | 19934 | 54 | 64.3 | 43.63 | 20.67 |
| | | Urban | 0 | 0 | 0 | 0 | 0 | 0 | 0 | 0 | 0 | 0 |
| 28 | Rajam | Total | 51554 | 29379 | 22175 | 42485 | 17638 | 24847 | 61.41 | 70.19 | 52.69 | 17.5 |
| | | Rural | 23813 | 14189 | 9624 | 28029 | 11859 | 16170 | 51.46 | 61.21 | 41.68 | 19.53 |
| | | Urban | 27741 | 15190 | 12551 | 14456 | 5779 | 8677 | 73.63 | 81.33 | 66.07 | 15.26 |
| 29 | Ganguvari sigadam | Total | 27970 | 16585 | 11385 | 29573 | 12526 | 17047 | 54.34 | 63.85 | 44.65 | 19.2 |
| | | Rural | 27970 | 16585 | 11385 | 29573 | 12526 | 17047 | 54.34 | 63.85 | 44.65 | 19.2 |
| | | Urban | 0 | 0 | 0 | 0 | 0 | 0 | 0 | 0 | 0 | 0 |
| 30 | Amadalavalasa | Total | 52996 | 30208 | 22788 | 31097 | 11699 | 19398 | 69.83 | 80.27 | 59.55 | 20.72 |
| | | Rural | 25646 | 15184 | 10462 | 18648 | 6994 | 11654 | 64.29 | 76.35 | 52.3 | 24.05 |
| | | Urban | 27350 | 15024 | 12326 | 12449 | 4705 | 7744 | 75.96 | 84.67 | 67.5 | 17.17 |
| 31 | Narasannapeta | Total | 46331 | 25749 | 20582 | 30990 | 12244 | 18746 | 66.44 | 75.51 | 57.76 | 17.75 |
| | | Rural | 27661 | 15862 | 11799 | 23380 | 9241 | 14139 | 59.98 | 70.23 | 50.14 | 20.09 |
| | | Urban | 18670 | 9887 | 8783 | 7610 | 3003 | 4607 | 79.05 | 85.86 | 72.57 | 13.29 |
| 32 | Polaki | Total | 34142 | 20050 | 14092 | 31480 | 12830 | 18650 | 57.89 | 68.05 | 47.75 | 20.3 |
| | | Rural | 34142 | 20050 | 14092 | 31480 | 12830 | 18650 | 57.89 | 68.05 | 47.75 | 20.3 |
| | | Urban | 0 | 0 | 0 | 0 | 0 | 0 | 0 | 0 | 0 | 0 |
| 33 | Gara | Total | 42222 | 24402 | 17820 | 37395 | 15327 | 22068 | 59.53 | 69.09 | 50.04 | 19.05 |
| | | Rural | 42222 | 24402 | 17820 | 37395 | 15327 | 22068 | 59.53 | 69.09 | 50.04 | 19.05 |
| | | Urban | 0 | 0 | 0 | 0 | 0 | 0 | 0 | 0 | 0 | 0 |

**TABLE 20: NUMBER OF LITERATES AND ILLITERATES, LITERACY RATE
BY SEX IN MANDALS, 2011**

| Sl. No. | Name of Mandal | T/ R/ U | Number of literates and illiterates | | | | | | Literacy rate | | | Gap in male- female literacy rate | |
|---------------------------------|----------------|---------------|-------------------------------------|----------------|---------------|-----------------------|----------------|---------------|---------------|--------------|--------------|---|--------------|
| | | | Number of literates | | | Number of illiterates | | | P | M | F | | |
| | | | P | M | F | P | M | F | | | | | |
| 1 | 2 | 3 | 4 | 5 | 6 | 7 | 8 | 9 | 10 | 11 | 12 | 13 | |
| 34 | Srikakulam | Total | 152916 | 82939 | 69977 | 67416 | 26774 | 40642 | 76.8 | 83.97 | 69.74 | 14.23 | |
| | | Rural | 41081 | 23710 | 17371 | 34813 | 14143 | 20670 | 60.55 | 70.22 | 50.97 | 19.25 | |
| | | Urban | 111835 | 59229 | 52606 | 32603 | 12631 | 19972 | 85.2 | 91.11 | 79.4 | 11.71 | |
| 35 | Ponduru | Total | 40052 | 23751 | 16301 | 33838 | 13446 | 20392 | 60.69 | 71.62 | 49.65 | 21.97 | |
| | | Rural | 31751 | 19319 | 12432 | 29499 | 11767 | 17732 | 58.12 | 69.68 | 46.21 | 23.47 | |
| | | Urban | 8301 | 4432 | 3869 | 4339 | 1679 | 2660 | 73.04 | 81.53 | 65.26 | 16.27 | |
| 36 | Laveru | Total | 32265 | 19151 | 13114 | 36356 | 15735 | 20621 | 52.74 | 61.65 | 43.54 | 18.11 | |
| | | Rural | 32265 | 19151 | 13114 | 36356 | 15735 | 20621 | 52.74 | 61.65 | 43.54 | 18.11 | |
| | | Urban | 0 | 0 | 0 | 0 | 0 | 0 | 0 | 0 | 0 | 0 | |
| 37 | Ranastalam | Total | 39597 | 23415 | 16182 | 46275 | 20372 | 25903 | 52.39 | 60.72 | 43.7 | 17.02 | |
| | | Rural | 39597 | 23415 | 16182 | 46275 | 20372 | 25903 | 52.39 | 60.72 | 43.7 | 17.02 | |
| | | Urban | 0 | 0 | 0 | 0 | 0 | 0 | 0 | 0 | 0 | 0 | |
| 38 | Etcherla | Total | 44235 | 25996 | 18239 | 43612 | 18664 | 24948 | 56.54 | 65.31 | 47.45 | 17.86 | |
| | | Rural | 42373 | 25127 | 17246 | 42897 | 18365 | 24532 | 55.83 | 64.84 | 46.43 | 18.41 | |
| | | Urban | 1862 | 869 | 993 | 715 | 299 | 416 | 79.64 | 83 | 76.92 | 6.08 | |
| Total | | | 1495381 | 857824 | 637557 | 1207733 | 483914 | 723819 | 61.74 | 71.61 | 52.08 | 19.53 | |
| District: Srikakulam | | | Rural | 1186662 | 692122 | 494540 | 1079749 | 434766 | 644983 | 58.51 | 68.86 | 48.35 | 20.51 |
| | | | Urban | 308719 | 165702 | 143017 | 127984 | 49148 | 78836 | 78.36 | 85.97 | 71.06 | 14.91 |

This table shows the literacy rate Mandal wise besides the number of literates and illiterates for total rural and urban areas with sex breakup and also a gap in the male and female literacy rate. The literacy rates are worked out by excluding population of 0-6 years. As per 2011 Census the proportion of literates to total population (excluding the age group of 0-6) for the district total is 61.74, rural 58.51 and urban 78.36 percentage respectively. The literacy rate of males (71.61%) in the district is higher than the females (52.08%). Srikakulam Mandal reports the highest literacy rate of 76.8% for total, Mandasa Mandal with 66.62% for rural and Srikakulam with 85.2% for urban. The total male literacy rate is also highest in Srikakulam Mandal with 83.97%, while Srikakulam Mandal shows the highest male literacy rate 91.11% for urban. Seethampeta Mandal reports the lowest total male literacy rate of 59.81% in the district. The gap between male and female literacy rate in the district is 19.53% and for rural it is 20.51%, but in urban area the gap is less and shows 14.91%.

**TABLE 21: NUMBER OF LITERATES AND ILLITERATES, LITERACY RATE
BY SEX IN MANDAL PARISHADS (RURAL), 2011**

| Sl. No. | Name of Mandal Parishad | Number of literates and illiterates | | | | | | Literacy rate | | | Gap in male-female literacy rate |
|---------|-------------------------|-------------------------------------|-------|-------|-----------------------|-------|-------|---------------|-------|------|----------------------------------|
| | | Number of literates | | | Number of illiterates | | | P | M | F | |
| | | P | M | F | P | M | F | | | | |
| 1 | 2 | 3 | 4 | 5 | 6 | 7 | 8 | 9 | 10 | 11 | 12 |
| 1 | Veeraghattam | 35018 | 20010 | 15008 | 30598 | 12329 | 18269 | 59.62 | 69.38 | 50.2 | 19.17 |
| 2 | Seethampeta | 24397 | 14329 | 10068 | 31451 | 12817 | 18634 | 49.34 | 59.81 | 39.5 | 20.31 |
| 3 | Bhamini | 20743 | 11846 | 8897 | 23414 | 9730 | 13684 | 53.03 | 62.36 | 44.2 | 18.14 |
| 4 | Kothuru | 34275 | 20312 | 13963 | 32818 | 13220 | 19598 | 57.53 | 68.22 | 46.9 | 21.37 |
| 5 | Pathapatnam | 36178 | 20608 | 15570 | 28461 | 11288 | 17173 | 62.25 | 71.99 | 52.8 | 19.2 |
| 6 | Meliaputti | 28300 | 16140 | 12160 | 24437 | 9771 | 14666 | 59.64 | 69.59 | 50.1 | 19.47 |
| 7 | Palasa | 22637 | 13173 | 9464 | 17407 | 6611 | 10796 | 62.54 | 73.74 | 51.6 | 22.11 |
| 8 | Mandasa | 49648 | 27766 | 21882 | 33051 | 12486 | 20565 | 66.62 | 77.12 | 56.8 | 20.31 |
| 9 | Kanchili | 38353 | 22387 | 15966 | 28304 | 10529 | 17775 | 63.94 | 76.09 | 52.3 | 23.84 |
| 10 | Ichchapuram | 28650 | 16691 | 11959 | 23822 | 8551 | 15271 | 61.81 | 75.46 | 49.4 | 26.11 |
| 11 | Kaviti | 42600 | 24307 | 18293 | 33374 | 12058 | 21316 | 62.18 | 74.76 | 50.8 | 23.95 |
| 12 | Sompeta | 34398 | 19545 | 14853 | 25732 | 9648 | 16084 | 63.71 | 75.06 | 53.1 | 21.92 |
| 13 | Vajrapukothuru | 42785 | 24681 | 18104 | 30427 | 11532 | 18895 | 64.67 | 75.98 | 53.8 | 22.22 |
| 14 | Nandigam | 30351 | 17636 | 12715 | 26092 | 10396 | 15696 | 59.82 | 70.15 | 49.7 | 20.47 |
| 15 | Hiramandalam | 22523 | 12919 | 9604 | 20892 | 8743 | 12149 | 58.01 | 67.01 | 49.1 | 17.88 |
| 16 | Palakonda | 30388 | 17224 | 13164 | 23824 | 9578 | 14246 | 62.1 | 71.42 | 53 | 18.38 |
| 17 | Vangara | 19250 | 11405 | 7845 | 21883 | 8976 | 12907 | 52.1 | 62.6 | 41.9 | 20.71 |
| 18 | Regidi Amadalavalasa | 32772 | 19569 | 13203 | 37721 | 15816 | 21905 | 52.34 | 62.28 | 42.3 | 19.95 |
| 19 | Lakshminarsupeta | 14998 | 8856 | 6142 | 14109 | 5782 | 8327 | 57.63 | 67.84 | 47.4 | 20.49 |
| 20 | Saravakota | 27449 | 15972 | 11477 | 24794 | 9899 | 14895 | 58.5 | 68.82 | 48.4 | 20.41 |
| 21 | Tekkali | 24629 | 14293 | 10336 | 20733 | 7979 | 12754 | 60.35 | 71.65 | 49.5 | 22.11 |
| 22 | Santhabommali | 36221 | 21446 | 14775 | 34340 | 13838 | 20502 | 57.54 | 68.28 | 46.9 | 21.43 |
| 23 | Kotabommali | 39022 | 23243 | 15779 | 35696 | 14517 | 21179 | 58.38 | 68.96 | 47.6 | 21.34 |
| 24 | Jalumuru | 30453 | 17839 | 12614 | 29146 | 11574 | 17572 | 56.77 | 67.7 | 46.2 | 21.49 |
| 25 | Sarubujjili | 17684 | 10353 | 7331 | 15570 | 6210 | 9360 | 59.06 | 69.75 | 48.6 | 21.19 |
| 26 | Burja | 23115 | 13878 | 9237 | 19193 | 7548 | 11645 | 60.91 | 72.1 | 49.4 | 22.71 |
| 27 | Santhakaviti | 31304 | 18700 | 12604 | 34115 | 14181 | 19934 | 54 | 64.3 | 43.6 | 20.67 |
| 28 | Rajam | 23813 | 14189 | 9624 | 28029 | 11859 | 16170 | 51.46 | 61.21 | 41.7 | 19.53 |
| 29 | Ganguvarisigadam | 27970 | 16585 | 11385 | 29573 | 12526 | 17047 | 54.34 | 63.85 | 44.7 | 19.2 |
| 30 | Amadalavalasa | 25646 | 15184 | 10462 | 18648 | 6994 | 11654 | 64.29 | 76.35 | 52.3 | 24.05 |
| 31 | Narasannapeta | 27661 | 15862 | 11799 | 23380 | 9241 | 14139 | 59.98 | 70.23 | 50.1 | 20.09 |
| 32 | Polaki | 34142 | 20050 | 14092 | 31480 | 12830 | 18650 | 57.89 | 68.05 | 47.8 | 20.3 |

**TABLE 21: NUMBER OF LITERATES AND ILLITERATES, LITERACY RATE
BY SEX IN MANDAL PARISHADS (RURAL), 2011**

| Sl. No. | Name of Mandal Parishad | Number of literates and illiterates | | | | | | Literacy rate | | | Gap in male-female literacy rate |
|--------------|-------------------------|-------------------------------------|---------------|---------------|-----------------------|---------------|---------------|---------------|--------------|-------------|----------------------------------|
| | | Number of literates | | | Number of illiterates | | | P | M | F | |
| | | P | M | F | P | M | F | | | | |
| 1 | 2 | 3 | 4 | 5 | 6 | 7 | 8 | 9 | 10 | 11 | 12 |
| 33 | Gara | 42222 | 24402 | 17820 | 37395 | 15327 | 22068 | 59.53 | 69.09 | 50 | 19.05 |
| 34 | Srikakulam | 41081 | 23710 | 17371 | 34813 | 14143 | 20670 | 60.55 | 70.22 | 51 | 19.25 |
| 35 | Ponduru | 31751 | 19319 | 12432 | 29499 | 11767 | 17732 | 58.12 | 69.68 | 46.2 | 23.47 |
| 36 | Laveru | 32265 | 19151 | 13114 | 36356 | 15735 | 20621 | 52.74 | 61.65 | 43.5 | 18.11 |
| 37 | Ranastalam | 39597 | 23415 | 16182 | 46275 | 20372 | 25903 | 52.39 | 60.72 | 43.7 | 17.02 |
| 38 | Etcherla | 42373 | 25127 | 17246 | 42897 | 18365 | 24532 | 55.83 | 64.84 | 46.4 | 18.41 |
| Total | | 1186662 | 692122 | 494540 | 1079749 | 434766 | 644983 | 58.51 | 68.86 | 48.4 | 20.51 |

This table reveals the number of literates, illiterates and the literacy level of the total population (excluding the population in the age group of 0-6) 58.51% are literates in the rural area of the district. The percentage of literates in males for the district is 68.86% and females 48.35% showing a wide gap of 20.51%. Mandasa Mandal Parishad was reported the Highest literacy rate for persons 66.62%, for males 77.12% and for females 56.81% in the district. Seethampeta Mandal Parishad reports the lowest literacy rate of 49.34% for persons, 59.81% for males and 39.5% for females. The gap in the male female literacy rate is very high in Ichchapuram Mandal Parishad with 26.11%.

TABLE 22: DISTRIBUTION OF VILLAGES BY LITERACY RATE RANGE, 2011

| Range of literacy rate for villages | Number of inhabited villages | Percentage distribution of villages | Population | Percentage distribution of population |
|-------------------------------------|------------------------------|-------------------------------------|----------------|---------------------------------------|
| 1 | 2 | 3 | 4 | 5 |
| 0 | 0 | 0.00 | 0 | 0.00 |
| 1 - 10 | 1 | 0.06 | 304 | 0.01 |
| 11 - 20 | 10 | 0.59 | 3653 | 0.16 |
| 21 - 30 | 27 | 1.59 | 8841 | 0.39 |
| 31 - 40 | 66 | 3.88 | 44895 | 1.98 |
| 41 - 50 | 306 | 17.99 | 332171 | 14.66 |
| 51 - 60 | 690 | 40.56 | 987539 | 43.57 |
| 61 - 70 | 473 | 27.81 | 722697 | 31.89 |
| 71 - 80 | 102 | 6.00 | 137382 | 6.06 |
| 81 - 90 | 21 | 1.23 | 26871 | 1.19 |
| 91 - 99 | 4 | 0.24 | 2053 | 0.09 |
| 100 | 1 | 0.06 | 5 | 0.00 |
| District: Srikakulam | 1701 | 100.00 | 2266411 | 100.00 |
| Literacy rate for District: | 58.51 | | | |

This table is related to distribution of villages by literacy range 2011. The highest numbers of 690 villages are shown in the range of literacy rate which is 51-60. 306 villages are recorded in the range of literacy rate 41-50. There are 473 villages shown in the range of literacy rate 61-70, only 1 village reported 100 % literacy rate. There are no villages without literacy.

TABLE 23: NUMBER OF LITERATES AND ILLITERATES, LITERACY RATE BY SEX IN TOWNS, 2011

| Sl. No. | Name of Town | Number of literates and illiterates | | | | | | Literacy rate | | | Gap in male-female literacy rate |
|---|----------------------|-------------------------------------|---------------|---------------|-----------------------|--------------|--------------|---------------|--------------|--------------|----------------------------------|
| | | Number of literates | | | Number of illiterates | | | P | M | F | |
| | | P | M | F | P | M | F | | | | |
| 1 | 2 | 3 | 4 | 5 | 6 | 7 | 8 | 9 | 10 | 11 | 12 |
| 1 | Palasa Kasibugga (M) | 39276 | 21379 | 17897 | 18231 | 6752 | 11479 | 75.68 | 84.69 | 67.15 | 17.54 |
| 2 | Ichchapuram (M) | 23105 | 12731 | 10374 | 13388 | 4985 | 8403 | 71.12 | 81.27 | 61.67 | 19.6 |
| 3 | Sompeta (CT) | 12926 | 6791 | 6135 | 5852 | 2177 | 3675 | 76.23 | 84.55 | 68.75 | 15.8 |
| 4 | Hiramandalam (CT) | 4244 | 2409 | 1835 | 2359 | 896 | 1463 | 71.29 | 81.3 | 61.37 | 19.93 |
| 5 | Palakonda (CT) | 13601 | 7190 | 6411 | 7159 | 2879 | 4280 | 72.6 | 79.93 | 65.82 | 14.11 |
| 6 | Tekkali (CT) | 19808 | 10571 | 9237 | 8823 | 3363 | 5460 | 77.07 | 85.12 | 69.55 | 15.57 |
| 7 | Rajam (NP) | 27741 | 15190 | 12551 | 14456 | 5779 | 8677 | 73.63 | 81.33 | 66.07 | 15.26 |
| 8 | Amadalavalasa (M) | 27350 | 15024 | 12326 | 12449 | 4705 | 7744 | 75.96 | 84.67 | 67.5 | 17.17 |
| 9 | Narasannapeta (CT) | 18670 | 9887 | 8783 | 7610 | 3003 | 4607 | 79.05 | 85.86 | 72.57 | 13.29 |
| 10 | Srikakulam (M + OG) | 106200 | 56168 | 50032 | 31744 | 12289 | 19455 | 84.73 | 90.73 | 78.88 | 11.85 |
| 11 | Balaga (CT) | 7497 | 3930 | 3567 | 1574 | 641 | 933 | 90.63 | 94.77 | 86.47 | 8.3 |
| 12 | Ponduru (CT) | 8301 | 4432 | 3869 | 4339 | 1679 | 2660 | 73.04 | 81.53 | 65.26 | 16.27 |
| District (Urban): Srikakulam | | 308719 | 165702 | 143017 | 127984 | 49148 | 78836 | 78.36 | 85.97 | 71.06 | 14.91 |

The above table shows the number and percentage of literates and illiterates by sex in towns of the district. The district literacy rate in towns (urban) is 78.36%, while in males it is 85.97% and in females it is 71.06%. Balaga (CT) recorded the highest literacy rate for total persons with 90.63%, males with 94.77% and also females with 86.47% percent respectively. The least literacy rate is shown in Ichchapuram (CT) with 71.12% for persons, males with 79.93% in Palakonda (CT) and females with 61.37% in Hiramandalam (CT). The gap between male and female literacy rate is 14.91%.

**TABLE 24: NUMBER OF SCHEDULED CASTES LITERATES AND ILLITERATES, LITERACY RATE
BY SEX IN MANDAL PARISHADS, 2011**

| Sl. No. | Name of Mandal Parishad | Number of literates and illiterates | | | | | | Literacy rate | | | Gap in male-female literacy rate |
|---------|-------------------------|-------------------------------------|------|------|-----------------------|------|------|---------------|-------|-------|----------------------------------|
| | | Number of literates | | | Number of illiterates | | | P | M | F | |
| | | P | M | F | P | M | F | | | | |
| 1 | 2 | 3 | 4 | 5 | 6 | 7 | 8 | 9 | 10 | 11 | 12 |
| 1 | Veeraghattam | 6830 | 3810 | 3020 | 5630 | 2314 | 3316 | 60.72 | 69.06 | 52.69 | 16.37 |
| 2 | Seethampeta | 1226 | 694 | 532 | 833 | 298 | 535 | 67.51 | 79.95 | 56.12 | 23.83 |
| 3 | Bhamini | 4769 | 2481 | 2288 | 5226 | 2188 | 3038 | 53.11 | 59.91 | 47.28 | 12.63 |
| 4 | Kothuru | 5577 | 3227 | 2350 | 5224 | 2009 | 3215 | 57.85 | 69.37 | 47.11 | 22.26 |
| 5 | Pathapatnam | 4371 | 2232 | 2139 | 3762 | 1540 | 2222 | 59.8 | 66.67 | 54 | 12.67 |
| 6 | Meliaputti | 2023 | 1193 | 830 | 1843 | 693 | 1150 | 58.25 | 70.34 | 46.71 | 23.63 |
| 7 | Palasa | 1256 | 753 | 503 | 1039 | 427 | 612 | 61.27 | 71.17 | 50.71 | 20.46 |
| 8 | Mandasa | 3399 | 1747 | 1652 | 2296 | 795 | 1501 | 66.15 | 76.46 | 57.9 | 18.56 |
| 9 | Kanchili | 1995 | 1282 | 713 | 1077 | 363 | 714 | 71.38 | 84.45 | 55.83 | 28.62 |
| 10 | Ichchapuram | 1112 | 611 | 501 | 556 | 192 | 364 | 74.48 | 86.67 | 63.58 | 23.09 |
| 11 | Kaviti | 1011 | 549 | 462 | 402 | 132 | 270 | 77.89 | 88.55 | 68.14 | 20.41 |
| 12 | Sompeta | 1754 | 981 | 773 | 1074 | 380 | 694 | 68.84 | 80.61 | 58.08 | 22.53 |
| 13 | Vajrapukothuru | 838 | 459 | 379 | 511 | 191 | 320 | 68.74 | 78.19 | 59.97 | 18.22 |
| 14 | Nandigam | 4110 | 2069 | 2041 | 2763 | 1060 | 1703 | 65.32 | 72.62 | 59.28 | 13.34 |
| 15 | Hiramandalam | 2835 | 1649 | 1186 | 3190 | 1361 | 1829 | 52.88 | 61.35 | 44.37 | 16.98 |
| 16 | Palakonda | 5038 | 2886 | 2152 | 4102 | 1666 | 2436 | 60.85 | 70.12 | 51.68 | 18.44 |
| 17 | Vangara | 3336 | 1721 | 1615 | 3720 | 1609 | 2111 | 52.63 | 58.5 | 47.54 | 10.96 |
| 18 | Regidi Amadalavalasa | 3577 | 2111 | 1466 | 4733 | 2024 | 2709 | 48.66 | 57.95 | 39.54 | 18.41 |
| 19 | Lakshmi narsupeta | 1385 | 850 | 535 | 1468 | 613 | 855 | 53.74 | 64.01 | 42.83 | 21.18 |
| 20 | Saravakota | 2907 | 1759 | 1148 | 2965 | 1195 | 1770 | 55.32 | 66.18 | 44.2 | 21.98 |
| 21 | Tekkali | 2523 | 1479 | 1044 | 2127 | 794 | 1333 | 59.91 | 72.15 | 48.31 | 23.84 |
| 22 | Santhabommali | 2012 | 1198 | 814 | 1839 | 717 | 1122 | 58.52 | 69.85 | 47.24 | 22.61 |
| 23 | Kotabommali | 3715 | 2128 | 1587 | 3269 | 1309 | 1960 | 59.09 | 68.76 | 49.72 | 19.04 |
| 24 | Jalumuru | 2307 | 1317 | 990 | 2282 | 913 | 1369 | 55.58 | 65.95 | 45.96 | 19.99 |
| 25 | Sarubujjili | 1897 | 1119 | 778 | 1892 | 789 | 1103 | 55.52 | 65.1 | 45.82 | 19.28 |
| 26 | Burja | 3435 | 2200 | 1235 | 2808 | 1149 | 1659 | 60.74 | 71.9 | 47.59 | 24.31 |
| 27 | Santhakaviti | 3321 | 1976 | 1345 | 4188 | 1814 | 2374 | 50.39 | 59.59 | 41.08 | 18.51 |
| 28 | Rajam | 2755 | 1614 | 1141 | 3325 | 1426 | 1899 | 50.74 | 59.82 | 41.76 | 18.06 |
| 29 | Ganguvarisigadam | 3708 | 2182 | 1526 | 3431 | 1457 | 1974 | 57.56 | 66.73 | 48.11 | 18.62 |
| 30 | Amadalavalasa | 2161 | 1259 | 902 | 1660 | 656 | 1004 | 62.22 | 73.03 | 51.57 | 21.46 |
| 31 | Narasannapeta | 2056 | 1047 | 1009 | 1596 | 610 | 986 | 62.02 | 70.41 | 55.2 | 15.21 |
| 32 | Polaki | 1502 | 914 | 588 | 1555 | 634 | 921 | 54.98 | 66.14 | 43.56 | 22.58 |
| 33 | Gara | 2702 | 1527 | 1175 | 1986 | 830 | 1156 | 64.5 | 72.99 | 56.03 | 16.96 |

**TABLE 24: NUMBER OF SCHEDULED CASTES LITERATES AND ILLITERATES, LITERACY RATE
BY SEX IN MANDAL PARISHADS, 2011**

| Sl. No. | Name of Mandal Parishad | Number of literates and illiterates | | | | | | Literacy rate | | | Gap in male-female literacy rate |
|--------------|-------------------------|-------------------------------------|--------------|--------------|-----------------------|--------------|--------------|---------------|--------------|--------------|----------------------------------|
| | | Number of literates | | | Number of illiterates | | | P | M | F | |
| | | P | M | F | P | M | F | | | | |
| 1 | 2 | 3 | 4 | 5 | 6 | 7 | 8 | 9 | 10 | 11 | 12 |
| 34 | Srikakulam | 2755 | 1360 | 1395 | 1897 | 762 | 1135 | 65.19 | 70.98 | 60.39 | 10.59 |
| 35 | Ponduru | 2892 | 1685 | 1207 | 2535 | 1050 | 1485 | 59.64 | 69.69 | 49.65 | 20.04 |
| 36 | Laveru | 4235 | 2416 | 1819 | 5240 | 2298 | 2942 | 50.02 | 57.47 | 42.68 | 14.79 |
| 37 | Ranastalam | 4757 | 2708 | 2049 | 5635 | 2515 | 3120 | 51.56 | 58.49 | 44.57 | 13.92 |
| 38 | Etcherla | 4292 | 2616 | 1676 | 2771 | 1139 | 1632 | 66.59 | 75.72 | 56.05 | 19.67 |
| Total | | 112374 | 63809 | 48565 | 102450 | 41912 | 60538 | 58.22 | 67.41 | 49.38 | 18.03 |

This table gives number and percentage of Scheduled Castes literate at Mandal Parishad level. The percentage of Scheduled Castes literate for the district is reported as persons 58.22%, while males 67.41% and females 49.38%. Kaviti Mandal Parishad reported the highest percentage of literacy rate for persons 77.89%, for males 88.55% and for females 68.14%. The lowest literacy rate for Scheduled Castes is shown in Regidi Amadalavalsa Mandal Parishad for persons 48.66% and for females 39.54%. The lowest literacy rate for males is 57.47% in Laveru Mandal Parishad. The gap in male- female literacy rate is reported very high as 28.62% in Kanchili Mandal Parishad where as the gap for male female literacy rate of the district is 18.03%.

TABLE 25: DISTRIBUTION OF VILLAGES BY LITERACY RATE RANGE FOR SCHEDULED CASTES POPULATION (RURAL), 2011

| Range of literacy rate for villages | Number of inhabited villages having Scheduled Castes | Percentage distribution of villages | Scheduled Castes population | Percentage distribution of population |
|---|--|-------------------------------------|-----------------------------|---------------------------------------|
| 1 | 2 | 3 | 4 | 5 |
| 0 | 32 | 2.53 | 47 | 0.02 |
| 1 - 10 | 0 | 0.00 | 0 | 0.00 |
| 11 - 20 | 3 | 0.24 | 140 | 0.07 |
| 21 - 30 | 16 | 1.26 | 726 | 0.34 |
| 31 - 40 | 89 | 7.02 | 11532 | 5.37 |
| 41 - 50 | 267 | 21.07 | 46669 | 21.72 |
| 51 - 60 | 358 | 28.26 | 74698 | 34.77 |
| 61 - 70 | 272 | 21.47 | 51533 | 23.99 |
| 71 - 80 | 129 | 10.18 | 17845 | 8.31 |
| 81 - 90 | 60 | 4.74 | 10491 | 4.88 |
| 91 - 99 | 7 | 0.55 | 882 | 0.41 |
| 100 | 34 | 2.68 | 261 | 0.12 |
| Total | 1267 | 100.00 | 214824 | 100.00 |
| District Scheduled castes Literacy rate: | 58.22 | | | |

This table is related to the distribution of villages by literacy rate range for the Scheduled Castes rural population in 2011. The district average literacy rate for Scheduled Castes population is 58.22%. No literates reported in 32 villages with only 0.02 percent of the Scheduled Cast population. 34 villages with 0.12 percent of the Scheduled Castes population show the 100 percent literacy rate. Highest of 358 villages having 34.77% of the Scheduled Castes population report the literacy rate in the range of 51-60 percent followed by 272 villages with Scheduled

TABLE 26: NUMBER OF SCHEDULED CASTES LITERATES AND ILLITERATES, LITERACY RATE BY SEX IN TOWNS, 2011

| Sl. No. | Name of Town | Number of literates and illiterates | | | | | | Literacy rate | | | Gap in male-female literacy rate |
|-----------------------------|----------------------|-------------------------------------|--------------|--------------|-----------------------|-------------|-------------|---------------|-------------|-------------|----------------------------------|
| | | Number of literates | | | Number of illiterates | | | P | M | F | |
| | | P | M | F | P | M | F | | | | |
| 1 | 2 | 3 | 4 | 5 | 6 | 7 | 8 | 9 | 10 | 11 | 12 |
| 1 | Palasa Kasibugga (M) | 3695 | 1967 | 1728 | 2215 | 798 | 1417 | 69.35 | 80.25 | 60.06 | 20.19 |
| 2 | Ichchapuram (M) | 1055 | 565 | 490 | 361 | 132 | 229 | 82.36 | 90.84 | 74.36 | 16.48 |
| 3 | Sompeta (CT) | 753 | 357 | 396 | 487 | 189 | 298 | 67.29 | 74.07 | 62.17 | 11.9 |
| 4 | Hiramandalam (CT) | 578 | 327 | 251 | 446 | 167 | 279 | 63.1 | 74.83 | 52.4 | 22.43 |
| 5 | Palakonda (CT) | 1572 | 782 | 790 | 701 | 261 | 440 | 76.53 | 84.09 | 70.28 | 13.81 |
| 6 | Tekkali (CT) | 3129 | 1690 | 1439 | 1448 | 543 | 905 | 75.95 | 84.46 | 67.91 | 16.55 |
| 7 | Rajam (NP) | 2930 | 1574 | 1356 | 1962 | 778 | 1184 | 67.4 | 75.49 | 59.95 | 15.54 |
| 8 | Amadalavalasa (M) | 1922 | 969 | 953 | 1046 | 424 | 622 | 70.25 | 76.24 | 65.05 | 11.19 |
| 9 | Narasannapeta (CT) | 1043 | 545 | 498 | 617 | 228 | 389 | 70.14 | 79.91 | 61.86 | 18.05 |
| 10 | Srikakulam (M + OG) | 9367 | 5009 | 4358 | 3696 | 1354 | 2342 | 79.46 | 87.71 | 71.7 | 16.01 |
| 11 | Balaga (CT) | 548 | 294 | 254 | 181 | 68 | 113 | 83.54 | 90.74 | 76.51 | 14.23 |
| 12 | Ponduru (CT) | 712 | 323 | 389 | 376 | 149 | 227 | 72.43 | 77.09 | 68.97 | 8.12 |
| District: Srikakulam | | 27304 | 14402 | 12902 | 13536 | 5091 | 8445 | 74.16 | 82.7 | 66.5 | 16.2 |

The above table shows the number and percentage of literates and illiterates, literacy rate by sex in towns for the Scheduled Castes population. District urban Scheduled Castes literacy rate is 74.16% for persons, 82.7% for males and 66.5% for females. The highest literacy rate in Scheduled Castes population is reported for persons 83.54 % and for females 76.51% in Balaga(CT) and for males with 90.84 % in Ichchapuram(CT).The lowest literacy rate for the Scheduled Castes population is reported for persons 63.1% and for females 52.4% in Hiramandalam(CT) and for males 74.07% in Sompeta(CT).The gap for male- female literacy rates for Scheduled Caste population is 16.2% in towns, while the highest of 22.43% gap is recorded in Hiramandalam(CT).

TABLE 27: NUMBER AND PERCENTAGE OF SCHEDULED TRIBES LITERATES AND ILLITERATES BY SEX IN MANDAL PARISHADS, 2011

| Sl. No. | Name of Mandal Parishad | Number of literates and illiterates | | | | | | Literacy rate | | | Gap in male-female literacy rate |
|---------|-------------------------|-------------------------------------|-------|------|-----------------------|-------|-------|---------------|-------|-------|----------------------------------|
| | | Number of literates | | | Number of illiterates | | | P | M | F | |
| | | P | M | F | P | M | F | | | | |
| 1 | 2 | 3 | 4 | 5 | 6 | 7 | 8 | 9 | 10 | 11 | 12 |
| 1 | Veeraghattam | 2523 | 1462 | 1061 | 2642 | 1114 | 1528 | 55.09 | 64.41 | 45.93 | 18.48 |
| 2 | Seethampeta | 21123 | 12503 | 8620 | 29624 | 12170 | 17454 | 47.08 | 57.51 | 37.27 | 20.24 |
| 3 | Bhamini | 3370 | 2053 | 1317 | 5732 | 2404 | 3328 | 43.26 | 54.1 | 32.96 | 21.14 |
| 4 | Kothuru | 3427 | 2075 | 1352 | 5484 | 2332 | 3152 | 44.49 | 54.35 | 34.81 | 19.54 |
| 5 | Pathapatnam | 4561 | 2714 | 1847 | 4815 | 1967 | 2848 | 54.36 | 64.7 | 44.03 | 20.67 |
| 6 | Meliaputti | 7503 | 4050 | 3453 | 7405 | 3018 | 4387 | 56.17 | 64.49 | 48.79 | 15.7 |
| 7 | Palasa | 1474 | 915 | 559 | 1482 | 611 | 871 | 54.96 | 65.45 | 43.54 | 21.91 |
| 8 | Mandasa | 6483 | 3616 | 2867 | 5418 | 2169 | 3249 | 60.42 | 69.5 | 51.87 | 17.63 |
| 9 | Kanchili | 4416 | 2746 | 1670 | 3673 | 1346 | 2327 | 60.94 | 75.4 | 46.34 | 29.06 |
| 10 | Ichchapuram | 472 | 279 | 193 | 404 | 152 | 252 | 59.82 | 72.47 | 47.77 | 24.7 |
| 11 | Kaviti | 2898 | 1711 | 1187 | 2731 | 921 | 1810 | 57.06 | 72.96 | 43.42 | 29.54 |
| 12 | Sompeta | 659 | 462 | 197 | 448 | 173 | 275 | 66.57 | 80.07 | 47.7 | 32.37 |
| 13 | Vajrapukothuru | 96 | 57 | 39 | 74 | 29 | 45 | 64.43 | 78.08 | 51.32 | 26.76 |
| 14 | Nandigam | 1773 | 1167 | 606 | 1450 | 575 | 875 | 60.87 | 74.24 | 45.19 | 29.05 |
| 15 | Hiramandalam | 2663 | 1528 | 1135 | 2718 | 1158 | 1560 | 54.74 | 63.35 | 46.27 | 17.08 |
| 16 | Palakonda | 1709 | 882 | 827 | 1520 | 669 | 851 | 58.53 | 64.05 | 53.6 | 10.45 |
| 17 | Vangara | 456 | 264 | 192 | 725 | 321 | 404 | 44.19 | 52.69 | 36.16 | 16.53 |
| 18 | Regidi Amadalavalasa | 237 | 142 | 95 | 418 | 167 | 251 | 41.22 | 51.45 | 31.77 | 19.68 |
| 19 | Lakshmi narsupeta | 414 | 257 | 157 | 638 | 271 | 367 | 44.9 | 55.03 | 34.51 | 20.52 |
| 20 | Saravakota | 3517 | 1872 | 1645 | 3240 | 1374 | 1866 | 57.52 | 64.35 | 51.33 | 13.02 |
| 21 | Tekkali | 1469 | 735 | 734 | 1510 | 626 | 884 | 55.06 | 60.74 | 50.34 | 10.4 |
| 22 | Santhabommali | 262 | 149 | 113 | 283 | 113 | 170 | 53.14 | 64.22 | 43.3 | 20.92 |
| 23 | Kotabommali | 493 | 298 | 195 | 593 | 243 | 350 | 50.36 | 61.19 | 39.63 | 21.56 |
| 24 | Jalumuru | 247 | 134 | 113 | 144 | 49 | 95 | 68.61 | 78.82 | 59.47 | 19.35 |
| 25 | Sarubujjili | 409 | 117 | 292 | 182 | 75 | 107 | 74.5 | 68.82 | 77.04 | -8.22 |
| 26 | Burja | 638 | 371 | 267 | 616 | 257 | 359 | 58 | 68.83 | 47.59 | 21.24 |
| 27 | Santhakaviti | 101 | 49 | 52 | 89 | 38 | 51 | 62.35 | 67.12 | 58.43 | 8.69 |
| 28 | Rajam | 181 | 107 | 74 | 275 | 126 | 149 | 44.8 | 51.94 | 37.37 | 14.57 |
| 29 | Ganguvari sigadam | 137 | 78 | 59 | 155 | 67 | 88 | 50.93 | 59.09 | 43.07 | 16.02 |
| 30 | Amadalavalasa | 28 | 18 | 10 | 41 | 16 | 25 | 51.85 | 69.23 | 35.71 | 33.52 |

TABLE 27: NUMBER AND PERCENTAGE OF SCHEDULED TRIBES LITERATES AND ILLITERATES BY SEX IN MANDAL PARISHADS, 2011

| Sl. No. | Name of Mandal Parishad | Number of literates and illiterates | | | | | | Literacy rate | | | Gap in male-female literacy rate |
|--------------|-------------------------|-------------------------------------|--------------|--------------|-----------------------|--------------|--------------|---------------|--------------|--------------|----------------------------------|
| | | Number of literates | | | Number of illiterates | | | P | M | F | |
| | | P | M | F | P | M | F | | | | |
| 1 | 2 | 3 | 4 | 5 | 6 | 7 | 8 | 9 | 10 | 11 | 12 |
| 31 | Narasannapeta | 104 | 53 | 51 | 114 | 42 | 72 | 55.03 | 64.63 | 47.66 | 16.97 |
| 32 | Polaki | 91 | 56 | 35 | 86 | 29 | 57 | 59.87 | 72.73 | 46.67 | 26.06 |
| 33 | Gara | 164 | 89 | 75 | 118 | 42 | 76 | 63.57 | 76.07 | 53.19 | 22.88 |
| 34 | Srikakulam | 114 | 56 | 58 | 95 | 40 | 55 | 62.64 | 69.14 | 57.43 | 11.71 |
| 35 | Ponduru | 72 | 46 | 26 | 60 | 21 | 39 | 58.06 | 73.02 | 42.62 | 30.4 |
| 36 | Laveru | 311 | 187 | 124 | 204 | 89 | 115 | 67.61 | 77.59 | 56.62 | 20.97 |
| 37 | Ranastalam | 104 | 61 | 43 | 107 | 45 | 62 | 56.83 | 64.89 | 48.31 | 16.58 |
| 38 | Etcherla | 288 | 158 | 130 | 138 | 62 | 76 | 75.39 | 81.44 | 69.15 | 12.29 |
| Total | | 74987 | 43517 | 31470 | 85451 | 34921 | 50530 | 52.56 | 62.68 | 42.97 | 19.71 |

The table reveals the number and percentage of literates, illiterates and the literacy level of the Scheduled Tribe population at Mandal Parishad level. The percentage of the Scheduled Tribe population for the district is 52.56% persons, while it is 62.68% for males and 42.97% for females. Highest percent of literacy among the Scheduled Tribes is reported in Etcherla Mandal Parishad with 75.39% persons and 81.44% % males. In respect of females, Sarubujjili Mandal Parishad with 77.04% reported the highest literacy rate. Regidi Amadalavalsa Mandal Parishad reported the lowest literacy rate for the Scheduled Tribes population for persons with 41.22%, for males with 51.45% and for females with 31.77%. The gap in male female literacy rate for the Scheduled Tribes population in the district is 19.71%. The highest gap in the male female literacy rate of 33.52% for the Scheduled Tribe population is shown in Amadalavalsa Mandal Parishad, which is higher than the district.

TABLE 28: DISTRIBUTION OF VILLAGES BY LITERACY RATE RANGE FOR SCHEDULED TRIBES POPULATION (RURAL), 2011

| Range of literacy rate for villages | Number of inhabited villages having Scheduled Tribes | Percentage distribution of villages | Scheduled Tribes population | Percentage distribution of population |
|-------------------------------------|--|-------------------------------------|-----------------------------|---------------------------------------|
| 1 | 2 | 3 | 4 | 5 |
| 0 | 45 | 5.08 | 89 | 0.06 |
| 1 - 10 | 2 | 0.23 | 316 | 0.20 |
| 11 - 20 | 16 | 1.81 | 3726 | 2.32 |
| 21 - 30 | 56 | 6.32 | 9355 | 5.83 |
| 31 - 40 | 118 | 13.32 | 23838 | 14.86 |
| 41 - 50 | 193 | 21.78 | 39828 | 24.82 |
| 51 - 60 | 172 | 19.41 | 37468 | 23.35 |
| 61 - 70 | 109 | 12.30 | 29571 | 18.43 |
| 71 - 80 | 67 | 7.56 | 5249 | 3.27 |
| 81 - 90 | 30 | 3.39 | 4952 | 3.09 |
| 91 - 99 | 11 | 1.24 | 5762 | 3.59 |
| 100 | 67 | 7.56 | 284 | 0.18 |
| District: Srikakulam | 886 | 100.00 | 160438 | 100.00 |
| Literacy rate for District: | 52.56 | | | |

This table is related to distribution of villages by literacy range rate for Scheduled Tribes population (rural) in 2011. The district average literacy rate for the Scheduled Tribes population is 52.56%. 67 villages with 284 persons (0.18%) of the Scheduled Tribes population reports in the range of 100% literacy rate. Highest number of 193 villages with 24.82% of the Scheduled Tribes population reported in the range of 41-50 literacy rate. 11 villages with 3.59 percent of Scheduled Tribe population reported in the range of 91-99 percent. 45 villages with 0.06 percent of the Scheduled Tribes population reported in the range of 0.

TABLE 29: NUMBER AND PERCENTAGE OF SCHEDULED TRIBE LITERATES AND ILLITERATES BY SEX IN TOWNS, 2011

| Sl. No. | Name of Town | Number of Literates and Illiterates | | | | | | Literacy rate | | | Gap in male-female literacy rate |
|-------------------------------------|----------------------|-------------------------------------|-------------|-------------|-----------------------|------------|-------------|---------------|--------------|--------------|----------------------------------|
| | | Number of literates | | | Number of illiterates | | | P | M | F | |
| | | P | M | F | P | M | F | | | | |
| 1 | 2 | 3 | 4 | 5 | 6 | 7 | 8 | 9 | 10 | 11 | 12 |
| 1 | Palasa Kasibugga (M) | 606 | 326 | 280 | 269 | 96 | 173 | 76.9 | 85.12 | 69.14 | 15.98 |
| 2 | Ichchapuram (M) | 394 | 233 | 161 | 296 | 98 | 198 | 65.12 | 80.07 | 51.27 | 28.8 |
| 3 | Sompeta (CT) | 90 | 27 | 63 | 17 | 6 | 11 | 90.91 | 93.1 | 90 | 3.1 |
| 4 | Hiramandalam (CT) | 3 | 2 | 1 | 2 | 1 | 1 | 75 | 100 | 50 | 50 |
| 5 | Palakonda (CT) | 222 | 113 | 109 | 165 | 78 | 87 | 64.16 | 68.48 | 60.22 | 8.26 |
| 6 | Tekkali (CT) | 797 | 389 | 408 | 226 | 85 | 141 | 85.42 | 89.43 | 81.93 | 7.5 |
| 7 | Rajam (NP) | 300 | 177 | 123 | 335 | 141 | 194 | 53.38 | 61.89 | 44.57 | 17.32 |
| 8 | Amadalavalasa (M) | 152 | 74 | 78 | 96 | 33 | 63 | 70.05 | 77.08 | 64.46 | 12.62 |
| 9 | Narasannapeta (CT) | 114 | 56 | 58 | 87 | 36 | 51 | 65.52 | 70.89 | 61.05 | 9.84 |
| 10 | Srikakulam (M + OG) | 1028 | 732 | 296 | 241 | 123 | 118 | 89.94 | 95.69 | 78.31 | 17.38 |
| 11 | Balaga (CT) | 40 | 20 | 20 | 9 | 2 | 7 | 90.91 | 95.24 | 86.96 | 8.28 |
| 12 | Ponduru (CT) | 102 | 65 | 37 | 89 | 31 | 58 | 63.35 | 78.31 | 47.44 | 30.87 |
| District (Urban): Srikakulam | | 3848 | 2214 | 1634 | 1832 | 730 | 1102 | 75.81 | 84.02 | 66.94 | 17.08 |

The above table shows the percentage of the Scheduled Tribe literates and illiterates by sex in towns of the district in 2011. The average percentage of Scheduled Tribe literacy rate is 75.81% of the district for total persons. The male literacy rate is 84.02% and 66.94% literacy rate is for females. The highest literacy rate for the Scheduled Tribe population is reported in Sompeta (CT) and Balaga (CT) for total persons 90.91% and for males it is 100% in Heeramandalam (CT) and for females it is reported in Sompeta (CT) with 90%. Rajam (CT) reported the lowest literacy rate for Scheduled Tribes population with 53.38% for persons, 61.89% for males and 44.57% for females. Average Gap between male and female literacy rate of Scheduled Tribes for the towns in the district is 17.08%.

**TABLE 30: NUMBER AND PERCENTAGE OF MAIN WORKERS, MARGINAL WORKERS,
AND NON-WORKERS BY SEX IN MANDALS, 2011**

| Sl. No. | Name of Mandal | P/ M/ F | Total population | Main workers | | Marginal workers | | Total workers (main + marginal) | | Non workers | |
|---------|----------------|---------|------------------|--------------|-------|------------------|-------|---------------------------------|-------|-------------|-------|
| | | | | No. | % | No. | % | No. | % | No. | % |
| 1 | 2 | 3 | 4 | 5 | 6 | 7 | 8 | 9 | 10 | 11 | 12 |
| 1 | Veeraghattam | Persons | 65616 | 23740 | 36.18 | 9791 | 14.92 | 33531 | 51.10 | 32085 | 48.90 |
| | | Males | 32339 | 14944 | 46.21 | 4328 | 13.38 | 19272 | 59.59 | 13067 | 40.41 |
| | | Females | 33277 | 8796 | 26.43 | 5463 | 16.42 | 14259 | 42.85 | 19018 | 57.15 |
| 2 | Seethampeta | Persons | 55848 | 22509 | 40.30 | 10072 | 18.03 | 32581 | 58.34 | 23267 | 41.66 |
| | | Males | 27146 | 12652 | 46.61 | 3254 | 11.99 | 15906 | 58.59 | 11240 | 41.41 |
| | | Females | 28702 | 9857 | 34.34 | 6818 | 23.75 | 16675 | 58.10 | 12027 | 41.90 |
| 3 | Bhamini | Persons | 44157 | 12272 | 27.79 | 10728 | 24.30 | 23000 | 52.09 | 21157 | 47.91 |
| | | Males | 21576 | 7470 | 34.62 | 4877 | 22.60 | 12347 | 57.23 | 9229 | 42.77 |
| | | Females | 22581 | 4802 | 21.27 | 5851 | 25.91 | 10653 | 47.18 | 11928 | 52.82 |
| 4 | Kothuru | Persons | 67093 | 22073 | 32.90 | 10471 | 15.61 | 32544 | 48.51 | 34549 | 51.49 |
| | | Males | 33532 | 14549 | 43.39 | 4233 | 12.62 | 18782 | 56.01 | 14750 | 43.99 |
| | | Females | 33561 | 7524 | 22.42 | 6238 | 18.59 | 13762 | 41.01 | 19799 | 58.99 |
| 5 | Pathapatnam | Persons | 64639 | 18694 | 28.92 | 11412 | 17.65 | 30106 | 46.58 | 34533 | 53.42 |
| | | Males | 31896 | 12416 | 38.93 | 5102 | 16.00 | 17518 | 54.92 | 14378 | 45.08 |
| | | Females | 32743 | 6278 | 19.17 | 6310 | 19.27 | 12588 | 38.44 | 20155 | 61.56 |
| 6 | Meliaputti | Persons | 52737 | 16396 | 31.09 | 10681 | 20.25 | 27077 | 51.34 | 25660 | 48.66 |
| | | Males | 25911 | 10305 | 39.77 | 4360 | 16.83 | 14665 | 56.60 | 11246 | 43.40 |
| | | Females | 26826 | 6091 | 22.71 | 6321 | 23.56 | 12412 | 46.27 | 14414 | 53.73 |
| 7 | Palasa | Persons | 97551 | 36310 | 37.22 | 8872 | 9.09 | 45182 | 46.32 | 52369 | 53.68 |
| | | Males | 47915 | 23396 | 48.83 | 3738 | 7.80 | 27134 | 56.63 | 20781 | 43.37 |
| | | Females | 49636 | 12914 | 26.02 | 5134 | 10.34 | 18048 | 36.36 | 31588 | 63.64 |
| 8 | Mandasa | Persons | 82699 | 23644 | 28.59 | 18571 | 22.46 | 42215 | 51.05 | 40484 | 48.95 |
| | | Males | 40252 | 15340 | 38.11 | 7657 | 19.02 | 22997 | 57.13 | 17255 | 42.87 |
| | | Females | 42447 | 8304 | 19.56 | 10914 | 25.71 | 19218 | 45.28 | 23229 | 54.72 |
| 9 | Kanchili | Persons | 66657 | 18678 | 28.02 | 12775 | 19.17 | 31453 | 47.19 | 35204 | 52.81 |
| | | Males | 32916 | 12659 | 38.46 | 5786 | 17.58 | 18445 | 56.04 | 14471 | 43.96 |
| | | Females | 33741 | 6019 | 17.84 | 6989 | 20.71 | 13008 | 38.55 | 20733 | 61.45 |
| 10 | Ichchapuram | Persons | 88965 | 23950 | 26.92 | 14031 | 15.77 | 37981 | 42.69 | 50984 | 57.31 |
| | | Males | 42958 | 17084 | 39.77 | 5809 | 13.52 | 22893 | 53.29 | 20065 | 46.71 |
| | | Females | 46007 | 6866 | 14.92 | 8222 | 17.87 | 15088 | 32.80 | 30919 | 67.20 |
| 11 | Kaviti | Persons | 75974 | 22621 | 29.77 | 13236 | 17.42 | 35857 | 47.20 | 40117 | 52.80 |
| | | Males | 36365 | 14956 | 41.13 | 5259 | 14.46 | 20215 | 55.59 | 16150 | 44.41 |
| | | Females | 39609 | 7665 | 19.35 | 7977 | 20.14 | 15642 | 39.49 | 23967 | 60.51 |

**TABLE 30: NUMBER AND PERCENTAGE OF MAIN WORKERS, MARGINAL WORKERS,
AND NON-WORKERS BY SEX IN MANDALS, 2011**

| Sl. No. | Name of Mandal | P/ M/ F | Total population | Main workers | | Marginal workers | | Total workers (main + marginal) | | Non workers | |
|---------|-------------------------|---------|------------------|--------------|-------|------------------|-------|---------------------------------|-------|-------------|-------|
| | | | | No. | % | No. | % | No. | % | No. | % |
| 1 | 2 | 3 | 4 | 5 | 6 | 7 | 8 | 9 | 10 | 11 | 12 |
| 12 | Sompeta | Persons | 78908 | 16563 | 20.99 | 16865 | 21.37 | 33428 | 42.36 | 45480 | 57.64 |
| | | Males | 38161 | 12509 | 32.78 | 8305 | 21.76 | 20814 | 54.54 | 17347 | 45.46 |
| | | Females | 40747 | 4054 | 9.95 | 8560 | 21.01 | 12614 | 30.96 | 28133 | 69.04 |
| 13 | Vajrapukothuru | Persons | 73212 | 22273 | 30.42 | 9187 | 12.55 | 31460 | 42.97 | 41752 | 57.03 |
| | | Males | 36213 | 16269 | 44.93 | 4324 | 11.94 | 20593 | 56.87 | 15620 | 43.13 |
| | | Females | 36999 | 6004 | 16.23 | 4863 | 13.14 | 10867 | 29.37 | 26132 | 70.63 |
| 14 | Nandigam | Persons | 56443 | 21180 | 37.52 | 8620 | 15.27 | 29800 | 52.80 | 26643 | 47.20 |
| | | Males | 28032 | 13148 | 46.90 | 2782 | 9.92 | 15930 | 56.83 | 12102 | 43.17 |
| | | Females | 28411 | 8032 | 28.27 | 5838 | 20.55 | 13870 | 48.82 | 14541 | 51.18 |
| 15 | Hiramandalam | Persons | 50018 | 19166 | 38.32 | 5684 | 11.36 | 24850 | 49.68 | 25168 | 50.32 |
| | | Males | 24967 | 12160 | 48.70 | 2224 | 8.91 | 14384 | 57.61 | 10583 | 42.39 |
| | | Females | 25051 | 7006 | 27.97 | 3460 | 13.81 | 10466 | 41.78 | 14585 | 58.22 |
| 16 | Palakonda | Persons | 74972 | 23919 | 31.90 | 10268 | 13.70 | 34187 | 45.60 | 40785 | 54.40 |
| | | Males | 36871 | 16357 | 44.36 | 4817 | 13.06 | 21174 | 57.43 | 15697 | 42.57 |
| | | Females | 38101 | 7562 | 19.85 | 5451 | 14.31 | 13013 | 34.15 | 25088 | 65.85 |
| 17 | Vangara | Persons | 41133 | 16347 | 39.74 | 5439 | 13.22 | 21786 | 52.96 | 19347 | 47.04 |
| | | Males | 20381 | 10240 | 50.24 | 1907 | 9.36 | 12147 | 59.60 | 8234 | 40.40 |
| | | Females | 20752 | 6107 | 29.43 | 3532 | 17.02 | 9639 | 46.45 | 11113 | 53.55 |
| 18 | Regidi Amadalavalasa | Persons | 70493 | 28870 | 40.95 | 7888 | 11.19 | 36758 | 52.14 | 33735 | 47.86 |
| | | Males | 35385 | 18271 | 51.63 | 2876 | 8.13 | 21147 | 59.76 | 14238 | 40.24 |
| | | Females | 35108 | 10599 | 30.19 | 5012 | 14.28 | 15611 | 44.47 | 19497 | 55.53 |
| 19 | Lakshmi narsupeta | Persons | 29107 | 12960 | 44.53 | 2991 | 10.28 | 15951 | 54.80 | 13156 | 45.20 |
| | | Males | 14638 | 7625 | 52.09 | 1110 | 7.58 | 8735 | 59.67 | 5903 | 40.33 |
| | | Females | 14469 | 5335 | 36.87 | 1881 | 13.00 | 7216 | 49.87 | 7253 | 50.13 |
| 20 | Saravakota | Persons | 52243 | 20996 | 40.19 | 5741 | 10.99 | 26737 | 51.18 | 25506 | 48.82 |
| | | Males | 25871 | 12758 | 49.31 | 2401 | 9.28 | 15159 | 58.59 | 10712 | 41.41 |
| | | Females | 26372 | 8238 | 31.24 | 3340 | 12.66 | 11578 | 43.90 | 14794 | 56.10 |
| 21 | Tekkali | Persons | 73993 | 25730 | 34.77 | 7947 | 10.74 | 33677 | 45.51 | 40316 | 54.49 |
| | | Males | 36206 | 17672 | 48.81 | 2971 | 8.21 | 20643 | 57.02 | 15563 | 42.98 |
| | | Females | 37787 | 8058 | 21.32 | 4976 | 13.17 | 13034 | 34.49 | 24753 | 65.51 |
| 22 | Santhabommali | Persons | 70561 | 24032 | 34.06 | 11692 | 16.57 | 35724 | 50.63 | 34837 | 49.37 |
| | | Males | 35284 | 15339 | 43.47 | 5157 | 14.62 | 20496 | 58.09 | 14788 | 41.91 |
| | | Females | 35277 | 8693 | 24.64 | 6535 | 18.52 | 15228 | 43.17 | 20049 | 56.83 |

**TABLE 30: NUMBER AND PERCENTAGE OF MAIN WORKERS, MARGINAL WORKERS,
AND NON-WORKERS BY SEX IN MANDALS, 2011**

| Sl. No. | Name of Mandal | P/ M/ F | Total population | Main workers | | Marginal workers | | Total workers (main + marginal) | | Non workers | |
|---------|-------------------|---------|------------------|--------------|-------|------------------|-------|---------------------------------|-------|-------------|-------|
| | | | | No. | % | No. | % | No. | % | No. | % |
| 1 | 2 | 3 | 4 | 5 | 6 | 7 | 8 | 9 | 10 | 11 | 12 |
| 23 | Kotabommali | Persons | 74718 | 29145 | 39.01 | 8391 | 11.23 | 37536 | 50.24 | 37182 | 49.76 |
| | | Males | 37760 | 18203 | 48.21 | 3224 | 8.54 | 21427 | 56.75 | 16333 | 43.25 |
| | | Females | 36958 | 10942 | 29.61 | 5167 | 13.98 | 16109 | 43.59 | 20849 | 56.41 |
| 24 | Jalumuru | Persons | 59599 | 26508 | 44.48 | 4321 | 7.25 | 30829 | 51.73 | 28770 | 48.27 |
| | | Males | 29413 | 15571 | 52.94 | 1579 | 5.37 | 17150 | 58.31 | 12263 | 41.69 |
| | | Females | 30186 | 10937 | 36.23 | 2742 | 9.08 | 13679 | 45.32 | 16507 | 54.68 |
| 25 | Sarubujjili | Persons | 33254 | 10330 | 31.06 | 6359 | 19.12 | 16689 | 50.19 | 16565 | 49.81 |
| | | Males | 16563 | 6856 | 41.39 | 2806 | 16.94 | 9662 | 58.33 | 6901 | 41.67 |
| | | Females | 16691 | 3474 | 20.81 | 3553 | 21.29 | 7027 | 42.10 | 9664 | 57.90 |
| 26 | Burja | Persons | 42308 | 13842 | 32.72 | 7535 | 17.81 | 21377 | 50.53 | 20931 | 49.47 |
| | | Males | 21426 | 8955 | 41.80 | 3269 | 15.26 | 12224 | 57.05 | 9202 | 42.95 |
| | | Females | 20882 | 4887 | 23.40 | 4266 | 20.43 | 9153 | 43.83 | 11729 | 56.17 |
| 27 | Santhakaviti | Persons | 65419 | 24634 | 37.66 | 7570 | 11.57 | 32204 | 49.23 | 33215 | 50.77 |
| | | Males | 32881 | 16035 | 48.77 | 2811 | 8.55 | 18846 | 57.32 | 14035 | 42.68 |
| | | Females | 32538 | 8599 | 26.43 | 4759 | 14.63 | 13358 | 41.05 | 19180 | 58.95 |
| 28 | Rajam | Persons | 94039 | 37577 | 39.96 | 6222 | 6.62 | 43799 | 46.58 | 50240 | 53.42 |
| | | Males | 47017 | 25396 | 54.01 | 2462 | 5.24 | 27858 | 59.25 | 19159 | 40.75 |
| | | Females | 47022 | 12181 | 25.90 | 3760 | 8.00 | 15941 | 33.90 | 31081 | 66.10 |
| 29 | Ganguvari sigadam | Persons | 57543 | 22734 | 39.51 | 7125 | 12.38 | 29859 | 51.89 | 27684 | 48.11 |
| | | Males | 29111 | 14908 | 51.21 | 2114 | 7.26 | 17022 | 58.47 | 12089 | 41.53 |
| | | Females | 28432 | 7826 | 27.53 | 5011 | 17.62 | 12837 | 45.15 | 15595 | 54.85 |
| 30 | Amadalavalasa | Persons | 84093 | 25713 | 30.58 | 9633 | 11.46 | 35346 | 42.03 | 48747 | 57.97 |
| | | Males | 41907 | 18893 | 45.08 | 4397 | 10.49 | 23290 | 55.58 | 18617 | 44.42 |
| | | Females | 42186 | 6820 | 16.17 | 5236 | 12.41 | 12056 | 28.58 | 30130 | 71.42 |
| 31 | Narasannapeta | Persons | 77321 | 27587 | 35.68 | 8043 | 10.40 | 35630 | 46.08 | 41691 | 53.92 |
| | | Males | 37993 | 18997 | 50.00 | 3210 | 8.45 | 22207 | 58.45 | 15786 | 41.55 |
| | | Females | 39328 | 8590 | 21.84 | 4833 | 12.29 | 13423 | 34.13 | 25905 | 65.87 |
| 32 | Polaki | Persons | 65622 | 27239 | 41.51 | 5963 | 9.09 | 33202 | 50.60 | 32420 | 49.40 |
| | | Males | 32880 | 16578 | 50.42 | 2339 | 7.11 | 18917 | 57.53 | 13963 | 42.47 |
| | | Females | 32742 | 10661 | 32.56 | 3624 | 11.07 | 14285 | 43.63 | 18457 | 56.37 |
| 33 | Gara | Persons | 79617 | 30716 | 38.58 | 6433 | 8.08 | 37149 | 46.66 | 42468 | 53.34 |
| | | Males | 39729 | 20510 | 51.62 | 2617 | 6.59 | 23127 | 58.21 | 16602 | 41.79 |
| | | Females | 39888 | 10206 | 25.59 | 3816 | 9.57 | 14022 | 35.15 | 25866 | 64.85 |

**TABLE 30: NUMBER AND PERCENTAGE OF MAIN WORKERS, MARGINAL WORKERS,
AND NON-WORKERS BY SEX IN MANDALS, 2011**

| Sl. No. | Name of Mandal | P/ M/ F | Total population | Main workers | | Marginal workers | | Total workers (main + marginal) | | Non workers | |
|---------|----------------|----------------|------------------|---------------|--------------|------------------|--------------|---------------------------------|--------------|----------------|--------------|
| | | | | No. | % | No. | % | No. | % | No. | % |
| 1 | 2 | 3 | 4 | 5 | 6 | 7 | 8 | 9 | 10 | 11 | 12 |
| 34 | Srikakulam | Persons | 220332 | 70535 | 32.01 | 14931 | 6.78 | 85466 | 38.79 | 134866 | 61.21 |
| | | Males | 109713 | 54259 | 49.46 | 6252 | 5.70 | 60511 | 55.15 | 49202 | 44.85 |
| | | Females | 110619 | 16276 | 14.71 | 8679 | 7.85 | 24955 | 22.56 | 85664 | 77.44 |
| 35 | Ponduru | Persons | 73890 | 26989 | 36.53 | 9443 | 12.78 | 36432 | 49.31 | 37458 | 50.69 |
| | | Males | 37197 | 16978 | 45.64 | 4224 | 11.36 | 21202 | 57.00 | 15995 | 43.00 |
| | | Females | 36693 | 10011 | 27.28 | 5219 | 14.22 | 15230 | 41.51 | 21463 | 58.49 |
| 36 | Laveru | Persons | 68621 | 24652 | 35.92 | 10687 | 15.57 | 35339 | 51.50 | 33282 | 48.50 |
| | | Males | 34886 | 16365 | 46.91 | 4006 | 11.48 | 20371 | 58.39 | 14515 | 41.61 |
| | | Females | 33735 | 8287 | 24.56 | 6681 | 19.80 | 14968 | 44.37 | 18767 | 55.63 |
| 37 | Ranastalam | Persons | 85872 | 33281 | 38.76 | 8406 | 9.79 | 41687 | 48.55 | 44185 | 51.45 |
| | | Males | 43787 | 22153 | 50.59 | 3569 | 8.15 | 25722 | 58.74 | 18065 | 41.26 |
| | | Females | 42085 | 11128 | 26.44 | 4837 | 11.49 | 15965 | 37.94 | 26120 | 62.06 |
| 38 | Etcherla | Persons | 87847 | 31839 | 36.24 | 10020 | 11.41 | 41859 | 47.65 | 45988 | 52.35 |
| | | Males | 44660 | 21140 | 47.34 | 4411 | 9.88 | 25551 | 57.21 | 19109 | 42.79 |
| | | Females | 43187 | 10699 | 24.77 | 5609 | 12.99 | 16308 | 37.76 | 26879 | 62.24 |
| | | Persons | 2703114 | 936244 | 34.64 | 354044 | 13.10 | 1290288 | 47.73 | 1412826 | 52.27 |
| | | Males | 1341738 | 619916 | 46.20 | 146567 | 10.92 | 766483 | 57.13 | 575255 | 42.87 |
| | | Females | 1361376 | 316328 | 23.24 | 207477 | 15.24 | 523805 | 38.48 | 837571 | 61.52 |

This table shows the number and percentage of main workers, marginal workers and non workers by sex in Mandals. Out of 27,03,114 total population, 34.64% percent are categorized as main workers 13.10% as marginal workers and 52.27% as non workers. Out of 13,41,738 total male population 46.20% of male workers are categorized as main workers, 10.92% as marginal workers and 42.87% as non-workers. Out of 13,61,376 total female workers 23.24% are categorized as main workers, 15.24% as marginal workers and 61.52% as non workers. Total workers in the district account to 47.73%. For persons, the highest main workers reported with 44.53% in Lakshminarsupeta Mandal and the lowest main workers for persons reported with 20.99% in Sompeta Mandal. The highest marginal workers for persons reported in Bhamini Mandal with 24.30% and lowest marginal workers with 6.62% in Rajam Mandal reported for persons.

**TABLE 31: NUMBER AND PERCENTAGE OF MAIN WORKERS, MARGINAL WORKERS
AND NON-WORKERS BY SEX IN MANDAL PARISHADS, 2011**

| Sl. No. | Name of Mandal Parishad | P/ M/ F | Total population | Main workers | | Marginal workers | | Total workers (main+marginal) | | Non workers | |
|---------|-------------------------|---------------|------------------|--------------|-------|------------------|-------|-------------------------------|-------|-------------|-------|
| | | | | No. | % | No. | % | No. | % | No. | % |
| 1 | 2 | 3 | 4 | 5 | 6 | 7 | 8 | 9 | 10 | 11 | 12 |
| 1 | Veeraghattam | Persons | 65616 | 23740 | 36.18 | 9791 | 14.92 | 33531 | 51.10 | 32085 | 48.90 |
| | | Males | 32339 | 14944 | 46.21 | 4328 | 13.38 | 19272 | 59.59 | 13067 | 40.41 |
| | | Females | 33277 | 8796 | 26.43 | 5463 | 16.42 | 14259 | 42.85 | 19018 | 57.15 |
| 2 | Seethampeta | Persons | 55848 | 22509 | 40.30 | 10072 | 18.03 | 32581 | 58.34 | 23267 | 41.66 |
| | | Males | 27146 | 12652 | 46.61 | 3254 | 11.99 | 15906 | 58.59 | 11240 | 41.41 |
| | | Females | 28702 | 9857 | 34.34 | 6818 | 23.75 | 16675 | 58.10 | 12027 | 41.90 |
| 3 | Bhamini | Persons | 44157 | 12272 | 27.79 | 10728 | 24.30 | 23000 | 52.09 | 21157 | 47.91 |
| | | Males | 21576 | 7470 | 34.62 | 4877 | 22.60 | 12347 | 57.23 | 9229 | 42.77 |
| | | Females | 22581 | 4802 | 21.27 | 5851 | 25.91 | 10653 | 47.18 | 11928 | 52.82 |
| 4 | Kothuru | Persons | 67093 | 22073 | 32.90 | 10471 | 15.61 | 32544 | 48.51 | 34549 | 51.49 |
| | | Males | 33532 | 14549 | 43.39 | 4233 | 12.62 | 18782 | 56.01 | 14750 | 43.99 |
| | | Females | 33561 | 7524 | 22.42 | 6238 | 18.59 | 13762 | 41.01 | 19799 | 58.99 |
| 5 | Pathapatnam | Persons | 64639 | 18694 | 28.92 | 11412 | 17.65 | 30106 | 46.58 | 34533 | 53.42 |
| | | Males | 31896 | 12416 | 38.93 | 5102 | 16.00 | 17518 | 54.92 | 14378 | 45.08 |
| | | Females | 32743 | 6278 | 19.17 | 6310 | 19.27 | 12588 | 38.44 | 20155 | 61.56 |
| 6 | Meliaputti | Persons | 52737 | 16396 | 31.09 | 10681 | 20.25 | 27077 | 51.34 | 25660 | 48.66 |
| | | Males | 25911 | 10305 | 39.77 | 4360 | 16.83 | 14665 | 56.60 | 11246 | 43.40 |
| | | Females | 26826 | 6091 | 22.71 | 6321 | 23.56 | 12412 | 46.27 | 14414 | 53.73 |
| 7 | Palasa | Persons | 40044 | 14301 | 35.71 | 6082 | 15.19 | 20383 | 50.90 | 19661 | 49.10 |
| | | Males | 19784 | 8810 | 44.53 | 2420 | 12.23 | 11230 | 56.76 | 8554 | 43.24 |
| | | Females | 20260 | 5491 | 27.10 | 3662 | 18.08 | 9153 | 45.18 | 11107 | 54.82 |
| 8 | Mandasa | Persons | 82699 | 23644 | 28.59 | 18571 | 22.46 | 42215 | 51.05 | 40484 | 48.95 |
| | | Males | 40252 | 15340 | 38.11 | 7657 | 19.02 | 22997 | 57.13 | 17255 | 42.87 |
| | | Females | 42447 | 8304 | 19.56 | 10914 | 25.71 | 19218 | 45.28 | 23229 | 54.72 |
| 9 | Kanchili | Persons | 66657 | 18678 | 28.02 | 12775 | 19.17 | 31453 | 47.19 | 35204 | 52.81 |
| | | Males | 32916 | 12659 | 38.46 | 5786 | 17.58 | 18445 | 56.04 | 14471 | 43.96 |
| | | Females | 33741 | 6019 | 17.84 | 6989 | 20.71 | 13008 | 38.55 | 20733 | 61.45 |
| 10 | Ichchapuram | Persons | 52472 | 12896 | 24.58 | 11878 | 22.64 | 24774 | 47.21 | 27698 | 52.79 |
| | | Males | 25242 | 8898 | 35.25 | 4769 | 18.89 | 13667 | 54.14 | 11575 | 45.86 |
| | | Females | 27230 | 3998 | 14.68 | 7109 | 26.11 | 11107 | 40.79 | 16123 | 59.21 |
| 11 | Kaviti | Persons | 75974 | 22621 | 29.77 | 13236 | 17.42 | 35857 | 47.20 | 40117 | 52.80 |
| | | Males | 36365 | 14956 | 41.13 | 5259 | 14.46 | 20215 | 55.59 | 16150 | 44.41 |
| | | Females | 39609 | 7665 | 19.35 | 7977 | 20.14 | 15642 | 39.49 | 23967 | 60.51 |

**TABLE 31: NUMBER AND PERCENTAGE OF MAIN WORKERS, MARGINAL WORKERS
AND NON-WORKERS BY SEX IN MANDAL PARISHADS, 2011**

| Sl. No. | Name of Mandal Parishad | P/ M/ F | Total population | Main workers | | Marginal workers | | Total workers (main+marginal) | | Non workers | |
|---------|-------------------------|---------------|------------------|--------------|-------|------------------|-------|-------------------------------|-------|-------------|-------|
| | | | | No. | % | No. | % | No. | % | No. | % |
| 1 | 2 | 3 | 4 | 5 | 6 | 7 | 8 | 9 | 10 | 11 | 12 |
| 12 | Sompeta | Persons | 60130 | 11837 | 19.69 | 14737 | 24.51 | 26574 | 44.19 | 33556 | 55.81 |
| | | Males | 29193 | 8768 | 30.03 | 6954 | 23.82 | 15722 | 53.86 | 13471 | 46.14 |
| | | Females | 30937 | 3069 | 9.92 | 7783 | 25.16 | 10852 | 35.08 | 20085 | 64.92 |
| 13 | Vajrapukothuru | Persons | 73212 | 22273 | 30.42 | 9187 | 12.55 | 31460 | 42.97 | 41752 | 57.03 |
| | | Males | 36213 | 16269 | 44.93 | 4324 | 11.94 | 20593 | 56.87 | 15620 | 43.13 |
| | | Females | 36999 | 6004 | 16.23 | 4863 | 13.14 | 10867 | 29.37 | 26132 | 70.63 |
| 14 | Nandigam | Persons | 56443 | 21180 | 37.52 | 8620 | 15.27 | 29800 | 52.80 | 26643 | 47.20 |
| | | Males | 28032 | 13148 | 46.90 | 2782 | 9.92 | 15930 | 56.83 | 12102 | 43.17 |
| | | Females | 28411 | 8032 | 28.27 | 5838 | 20.55 | 13870 | 48.82 | 14541 | 51.18 |
| 15 | Hiramandalam | Persons | 43415 | 16972 | 39.09 | 5114 | 11.78 | 22086 | 50.87 | 21329 | 49.13 |
| | | Males | 21662 | 10549 | 48.70 | 1957 | 9.03 | 12506 | 57.73 | 9156 | 42.27 |
| | | Females | 21753 | 6423 | 29.53 | 3157 | 14.51 | 9580 | 44.04 | 12173 | 55.96 |
| 16 | Palakonda | Persons | 54212 | 17240 | 31.80 | 8638 | 15.93 | 25878 | 47.73 | 28334 | 52.27 |
| | | Males | 26802 | 11423 | 42.62 | 4011 | 14.97 | 15434 | 57.59 | 11368 | 42.41 |
| | | Females | 27410 | 5817 | 21.22 | 4627 | 16.88 | 10444 | 38.10 | 16966 | 61.90 |
| 17 | Vangara | Persons | 41133 | 16347 | 39.74 | 5439 | 13.22 | 21786 | 52.96 | 19347 | 47.04 |
| | | Males | 20381 | 10240 | 50.24 | 1907 | 9.36 | 12147 | 59.60 | 8234 | 40.40 |
| | | Females | 20752 | 6107 | 29.43 | 3532 | 17.02 | 9639 | 46.45 | 11113 | 53.55 |
| 18 | Regidi Amadalavalasa | Persons | 70493 | 28870 | 40.95 | 7888 | 11.19 | 36758 | 52.14 | 33735 | 47.86 |
| | | Males | 35385 | 18271 | 51.63 | 2876 | 8.13 | 21147 | 59.76 | 14238 | 40.24 |
| | | Females | 35108 | 10599 | 30.19 | 5012 | 14.28 | 15611 | 44.47 | 19497 | 55.53 |
| 19 | Lakshmi narsupeta | Persons | 29107 | 12960 | 44.53 | 2991 | 10.28 | 15951 | 54.80 | 13156 | 45.20 |
| | | Males | 14638 | 7625 | 52.09 | 1110 | 7.58 | 8735 | 59.67 | 5903 | 40.33 |
| | | Females | 14469 | 5335 | 36.87 | 1881 | 13.00 | 7216 | 49.87 | 7253 | 50.13 |
| 20 | Saravakota | Persons | 52243 | 20996 | 40.19 | 5741 | 10.99 | 26737 | 51.18 | 25506 | 48.82 |
| | | Males | 25871 | 12758 | 49.31 | 2401 | 9.28 | 15159 | 58.59 | 10712 | 41.41 |
| | | Females | 26372 | 8238 | 31.24 | 3340 | 12.66 | 11578 | 43.90 | 14794 | 56.10 |
| 21 | Tekkali | Persons | 45362 | 16552 | 36.49 | 6659 | 14.68 | 23211 | 51.17 | 22151 | 48.83 |
| | | Males | 22272 | 10603 | 47.61 | 2462 | 11.05 | 13065 | 58.66 | 9207 | 41.34 |
| | | Females | 23090 | 5949 | 25.76 | 4197 | 18.18 | 10146 | 43.94 | 12944 | 56.06 |
| 22 | Santhabommali | Persons | 70561 | 24032 | 34.06 | 11692 | 16.57 | 35724 | 50.63 | 34837 | 49.37 |
| | | Males | 35284 | 15339 | 43.47 | 5157 | 14.62 | 20496 | 58.09 | 14788 | 41.91 |
| | | Females | 35277 | 8693 | 24.64 | 6535 | 18.52 | 15228 | 43.17 | 20049 | 56.83 |

**TABLE 31: NUMBER AND PERCENTAGE OF MAIN WORKERS, MARGINAL WORKERS
AND NON-WORKERS BY SEX IN MANDAL PARISHADS, 2011**

| Sl. No. | Name of Mandal Parishad | P/ M/ F | Total population | Main workers | | Marginal workers | | Total workers (main+marginal) | | Non workers | |
|---------|-------------------------|---------------|------------------|--------------|-------|------------------|-------|-------------------------------|-------|-------------|-------|
| | | | | No. | % | No. | % | No. | % | No. | % |
| 1 | 2 | 3 | 4 | 5 | 6 | 7 | 8 | 9 | 10 | 11 | 12 |
| 23 | Kotabommali | Persons | 74718 | 29145 | 39.01 | 8391 | 11.23 | 37536 | 50.24 | 37182 | 49.76 |
| | | Males | 37760 | 18203 | 48.21 | 3224 | 8.54 | 21427 | 56.75 | 16333 | 43.25 |
| | | Females | 36958 | 10942 | 29.61 | 5167 | 13.98 | 16109 | 43.59 | 20849 | 56.41 |
| 24 | Jalumuru | Persons | 59599 | 26508 | 44.48 | 4321 | 7.25 | 30829 | 51.73 | 28770 | 48.27 |
| | | Males | 29413 | 15571 | 52.94 | 1579 | 5.37 | 17150 | 58.31 | 12263 | 41.69 |
| | | Females | 30186 | 10937 | 36.23 | 2742 | 9.08 | 13679 | 45.32 | 16507 | 54.68 |
| 25 | Sarubujjili | Persons | 33254 | 10330 | 31.06 | 6359 | 19.12 | 16689 | 50.19 | 16565 | 49.81 |
| | | Males | 16563 | 6856 | 41.39 | 2806 | 16.94 | 9662 | 58.33 | 6901 | 41.67 |
| | | Females | 16691 | 3474 | 20.81 | 3553 | 21.29 | 7027 | 42.10 | 9664 | 57.90 |
| 26 | Burja | Persons | 42308 | 13842 | 32.72 | 7535 | 17.81 | 21377 | 50.53 | 20931 | 49.47 |
| | | Males | 21426 | 8955 | 41.80 | 3269 | 15.26 | 12224 | 57.05 | 9202 | 42.95 |
| | | Females | 20882 | 4887 | 23.40 | 4266 | 20.43 | 9153 | 43.83 | 11729 | 56.17 |
| 27 | Santhakaviti | Persons | 65419 | 24634 | 37.66 | 7570 | 11.57 | 32204 | 49.23 | 33215 | 50.77 |
| | | Males | 32881 | 16035 | 48.77 | 2811 | 8.55 | 18846 | 57.32 | 14035 | 42.68 |
| | | Females | 32538 | 8599 | 26.43 | 4759 | 14.63 | 13358 | 41.05 | 19180 | 58.95 |
| 28 | Rajam | Persons | 51842 | 23289 | 44.92 | 3767 | 7.27 | 27056 | 52.19 | 24786 | 47.81 |
| | | Males | 26048 | 14671 | 56.32 | 1196 | 4.59 | 15867 | 60.91 | 10181 | 39.09 |
| | | Females | 25794 | 8618 | 33.41 | 2571 | 9.97 | 11189 | 43.38 | 14605 | 56.62 |
| 29 | Ganguvari sigadam | Persons | 57543 | 22734 | 39.51 | 7125 | 12.38 | 29859 | 51.89 | 27684 | 48.11 |
| | | Males | 29111 | 14908 | 51.21 | 2114 | 7.26 | 17022 | 58.47 | 12089 | 41.53 |
| | | Females | 28432 | 7826 | 27.53 | 5011 | 17.62 | 12837 | 45.15 | 15595 | 54.85 |
| 30 | Amadalavalasa | Persons | 44294 | 13542 | 30.57 | 7773 | 17.55 | 21315 | 48.12 | 22979 | 51.88 |
| | | Males | 22178 | 9307 | 41.97 | 3434 | 15.48 | 12741 | 57.45 | 9437 | 42.55 |
| | | Females | 22116 | 4235 | 19.15 | 4339 | 19.62 | 8574 | 38.77 | 13542 | 61.23 |
| 31 | Narasannapeta | Persons | 51041 | 18663 | 36.56 | 6975 | 13.67 | 25638 | 50.23 | 25403 | 49.77 |
| | | Males | 25103 | 12114 | 48.26 | 2697 | 10.74 | 14811 | 59.00 | 10292 | 41.00 |
| | | Females | 25938 | 6549 | 25.25 | 4278 | 16.49 | 10827 | 41.74 | 15111 | 58.26 |
| 32 | Polaki | Persons | 65622 | 27239 | 41.51 | 5963 | 9.09 | 33202 | 50.60 | 32420 | 49.40 |
| | | Males | 32880 | 16578 | 50.42 | 2339 | 7.11 | 18917 | 57.53 | 13963 | 42.47 |
| | | Females | 32742 | 10661 | 32.56 | 3624 | 11.07 | 14285 | 43.63 | 18457 | 56.37 |
| 33 | Gara | Persons | 79617 | 30716 | 38.58 | 6433 | 8.08 | 37149 | 46.66 | 42468 | 53.34 |
| | | Males | 39729 | 20510 | 51.62 | 2617 | 6.59 | 23127 | 58.21 | 16602 | 41.79 |
| | | Females | 39888 | 10206 | 25.59 | 3816 | 9.57 | 14022 | 35.15 | 25866 | 64.85 |

**TABLE 31: NUMBER AND PERCENTAGE OF MAIN WORKERS, MARGINAL WORKERS
AND NON-WORKERS BY SEX IN MANDAL PARISHADS, 2011**

| Sl. No. | Name of Mandal Parishad | P/ M/ F | Total population | Main workers | | Marginal workers | | Total workers (main+marginal) | | Non workers | |
|---------|-------------------------|----------------|------------------|---------------|--------------|------------------|--------------|-------------------------------|--------------|----------------|--------------|
| | | | | No. | % | No. | % | No. | % | No. | % |
| 1 | 2 | 3 | 4 | 5 | 6 | 7 | 8 | 9 | 10 | 11 | 12 |
| 34 | Srikakulam | Persons | 75894 | 26890 | 35.43 | 10297 | 13.57 | 37187 | 49.00 | 38707 | 51.00 |
| | | Males | 37853 | 18672 | 49.33 | 3495 | 9.23 | 22167 | 58.56 | 15686 | 41.44 |
| | | Females | 38041 | 8218 | 21.60 | 6802 | 17.88 | 15020 | 39.48 | 23021 | 60.52 |
| 35 | Ponduru | Persons | 61250 | 22736 | 37.12 | 8304 | 13.56 | 31040 | 50.68 | 30210 | 49.32 |
| | | Males | 31086 | 13983 | 44.98 | 3700 | 11.90 | 17683 | 56.88 | 13403 | 43.12 |
| | | Females | 30164 | 8753 | 29.02 | 4604 | 15.26 | 13357 | 44.28 | 16807 | 55.72 |
| 36 | Laveru | Persons | 68621 | 24652 | 35.92 | 10687 | 15.57 | 35339 | 51.50 | 33282 | 48.50 |
| | | Males | 34886 | 16365 | 46.91 | 4006 | 11.48 | 20371 | 58.39 | 14515 | 41.61 |
| | | Females | 33735 | 8287 | 24.56 | 6681 | 19.80 | 14968 | 44.37 | 18767 | 55.63 |
| 37 | Ranastalam | Persons | 85872 | 33281 | 38.76 | 8406 | 9.79 | 41687 | 48.55 | 44185 | 51.45 |
| | | Males | 43787 | 22153 | 50.59 | 3569 | 8.15 | 25722 | 58.74 | 18065 | 41.26 |
| | | Females | 42085 | 11128 | 26.44 | 4837 | 11.49 | 15965 | 37.94 | 26120 | 62.06 |
| 38 | Etcherla | Persons | 85270 | 31171 | 36.56 | 10000 | 11.73 | 41171 | 48.28 | 44099 | 51.72 |
| | | Males | 43492 | 20564 | 47.28 | 4397 | 10.11 | 24961 | 57.39 | 18531 | 42.61 |
| | | Females | 41778 | 10607 | 25.39 | 5603 | 13.41 | 16210 | 38.80 | 25568 | 61.20 |
| | | Persons | 2266411 | 796455 | 35.14 | 332309 | 14.66 | 1128764 | 49.80 | 1137647 | 50.20 |
| | Total | Males | 1126888 | 513437 | 45.56 | 135239 | 12.00 | 648676 | 57.56 | 478212 | 42.44 |
| | | Females | 1139523 | 283018 | 24.84 | 197070 | 17.29 | 480088 | 42.13 | 659435 | 57.87 |

This table shows the number and percentage of main workers, marginal workers and non-workers by sex in Mandal Parishad wise (rural) population of the district. Out of 22,66,411 total rural population, 35.14% have been categorized as main workers, 14.66% marginal workers and 50.20% are non-workers. The sex wise breakup at the district level out of 11,26,888 males is shown as 45.56% for main workers, 12% for marginal workers and 42.44% for non-workers. Out of 11,39,523 females, 24.84% is shown as main workers, 17.29% as marginal workers and 57.87% as non-workers. The marginal workers female percentage is more than the marginal workers males. The percentage for both total and rural workers is shown as 49.80%. The percentage of highest total rural workers is 58.34% percent in Seethampeta Mandal Parishad. The highest male workers percentage is reported in Rajam Mandal Parishad again with 60.91% and in females Seethampeta Mandal with 58.10%. Rajam Mandal Parishad has the highest percentage of main workers for persons 44.92%, males 56.32% and Lakshminarsupeta Mandal Parishad reports 36.87% for females. Similarly, Sompeta Mandal Parishad reports the lowest main workers percentage for persons 19.69% and for males 30.03% and 9.92% for females. The highest percentage of Marginal Workers is reported in Sompeta Mandal Parishad with 24.51% for persons and lowest marginal workers in Jalumuru Mandal Parishad with 7.25%.

**TABLE 32: NUMBER AND PERCENTAGE OF MAIN WORKERS, MARGINAL WORKERS,
AND NON-WORKERS BY SEX IN TOWNS, 2011**

| Sl. No. | Name of Town | P/ M/ F | Total population n | Main workers | | Marginal workers | | Total workers (main+marginal) | | Non workers | |
|---------|----------------------|---------|-----------------------|--------------|-------|------------------|-------|-------------------------------|-------|-------------|-------|
| | | | | No. | % | No. | % | No. | % | No. | % |
| 1 | 2 | 3 | 4 | 5 | 6 | 7 | 8 | 9 | 10 | 11 | 12 |
| 1 | Palasa Kasibugga (M) | Persons | 57507 | 22009 | 38.27 | 2790 | 4.85 | 24799 | 43.12 | 32708 | 56.88 |
| | | Males | 28131 | 14586 | 51.85 | 1318 | 4.69 | 15904 | 56.54 | 12227 | 43.46 |
| | | Females | 29376 | 7423 | 25.27 | 1472 | 5.01 | 8895 | 30.28 | 20481 | 69.72 |
| 2 | Ichchapuram (M) | Persons | 36493 | 11054 | 30.29 | 2153 | 5.90 | 13207 | 36.19 | 23286 | 63.81 |
| | | Males | 17716 | 8186 | 46.21 | 1040 | 5.87 | 9226 | 52.08 | 8490 | 47.92 |
| | | Females | 18777 | 2868 | 15.27 | 1113 | 5.93 | 3981 | 21.20 | 14796 | 78.80 |
| 3 | Sompeta (CT) | Persons | 18778 | 4726 | 25.17 | 2128 | 11.33 | 6854 | 36.50 | 11924 | 63.50 |
| | | Males | 8968 | 3741 | 41.71 | 1351 | 15.06 | 5092 | 56.78 | 3876 | 43.22 |
| | | Females | 9810 | 985 | 10.04 | 777 | 7.92 | 1762 | 17.96 | 8048 | 82.04 |
| 4 | Hiramandalam (CT) | Persons | 6603 | 2194 | 33.23 | 570 | 8.63 | 2764 | 41.86 | 3839 | 58.14 |
| | | Males | 3305 | 1611 | 48.74 | 267 | 8.08 | 1878 | 56.82 | 1427 | 43.18 |
| | | Females | 3298 | 583 | 17.68 | 303 | 9.19 | 886 | 26.86 | 2412 | 73.14 |
| 5 | Palakonda (CT) | Persons | 20760 | 6679 | 32.17 | 1630 | 7.85 | 8309 | 40.02 | 12451 | 59.98 |
| | | Males | 10069 | 4934 | 49.00 | 806 | 8.00 | 5740 | 57.01 | 4329 | 42.99 |
| | | Females | 10691 | 1745 | 16.32 | 824 | 7.71 | 2569 | 24.03 | 8122 | 75.97 |
| 6 | Tekkali (CT) | Persons | 28631 | 9178 | 32.06 | 1288 | 4.50 | 10466 | 36.55 | 18165 | 63.45 |
| | | Males | 13934 | 7069 | 50.73 | 509 | 3.65 | 7578 | 54.38 | 6356 | 45.62 |
| | | Females | 14697 | 2109 | 14.35 | 779 | 5.30 | 2888 | 19.65 | 11809 | 80.35 |
| 7 | Rajam (NP) | Persons | 42197 | 14288 | 33.86 | 2455 | 5.82 | 16743 | 39.68 | 25454 | 60.32 |
| | | Males | 20969 | 10725 | 51.15 | 1266 | 6.04 | 11991 | 57.18 | 8978 | 42.82 |
| | | Females | 21228 | 3563 | 16.78 | 1189 | 5.60 | 4752 | 22.39 | 16476 | 77.61 |
| 8 | Amadalavalasa (M) | Persons | 39799 | 12171 | 30.58 | 1860 | 4.67 | 14031 | 35.25 | 25768 | 64.75 |
| | | Males | 19729 | 9586 | 48.59 | 963 | 4.88 | 10549 | 53.47 | 9180 | 46.53 |
| | | Females | 20070 | 2585 | 12.88 | 897 | 4.47 | 3482 | 17.35 | 16588 | 82.65 |
| 9 | Narasannapeta (CT) | Persons | 26280 | 8924 | 33.96 | 1068 | 4.06 | 9992 | 38.02 | 16288 | 61.98 |
| | | Males | 12890 | 6883 | 53.40 | 513 | 3.98 | 7396 | 57.38 | 5494 | 42.62 |
| | | Females | 13390 | 2041 | 15.24 | 555 | 4.14 | 2596 | 19.39 | 10794 | 80.61 |
| 10 | Srikakulam (M + OG) | Persons | 137944 | 41584 | 30.15 | 4532 | 3.29 | 46116 | 33.43 | 91828 | 66.57 |
| | | Males | 68457 | 33938 | 49.58 | 2687 | 3.93 | 36625 | 53.50 | 31832 | 46.50 |
| | | Females | 69487 | 7646 | 11.00 | 1845 | 2.66 | 9491 | 13.66 | 59996 | 86.34 |

**TABLE 32: NUMBER AND PERCENTAGE OF MAIN WORKERS, MARGINAL WORKERS,
AND NON-WORKERS BY SEX IN TOWNS, 2011**

| Sl. No. | Name of Town | P/ M/ F | Total population n | Main workers | | Marginal workers | | Total workers (main+marginal) | | Non workers | |
|---------|--|----------------|-----------------------|---------------|--------------|------------------|-------------|----------------------------------|--------------|---------------|--------------|
| | | | | No. | % | No. | % | No. | % | No. | % |
| 1 | 2 | 3 | 4 | 5 | 6 | 7 | 8 | 9 | 10 | 11 | 12 |
| 11 | Balaga (CT) | Persons | 9071 | 2729 | 30.08 | 122 | 1.34 | 2851 | 31.43 | 6220 | 68.57 |
| | | Males | 4571 | 2225 | 48.68 | 84 | 1.84 | 2309 | 50.51 | 2262 | 49.49 |
| | | Females | 4500 | 504 | 11.20 | 38 | 0.84 | 542 | 12.04 | 3958 | 87.96 |
| 12 | Ponduru (CT) | Persons | 12640 | 4253 | 33.65 | 1139 | 9.01 | 5392 | 42.66 | 7248 | 57.34 |
| | | Males | 6111 | 2995 | 49.01 | 524 | 8.57 | 3519 | 57.58 | 2592 | 42.42 |
| | | Females | 6529 | 1258 | 19.27 | 615 | 9.42 | 1873 | 28.69 | 4656 | 71.31 |
| | | Persons | 436703 | 139789 | 32.01 | 21735 | 4.98 | 161524 | 36.99 | 275179 | 63.01 |
| | District(Urban): Srikakulam | Males | 214850 | 106479 | 49.56 | 11328 | 5.27 | 117807 | 54.83 | 97043 | 45.17 |
| | | Females | 221853 | 33310 | 15.01 | 10407 | 4.69 | 43717 | 19.71 | 178136 | 80.29 |

The above table shows town wise numbers and percentage of main workers, marginal workers and non-workers by sex. The percentage of urban main workers of the district is 32.01%, marginal workers 4.98% and non workers 63.01%. Main workers, males are 49.56%, marginal 5.27% and non workers 45.17% and regarding females, the main workers percentage is 15.01% marginal workers 4.69 percent and non workers 80.29%. The highest main workers are reported in Palasa Kasibugga (M) with 38.27% and marginal workers in Sompeta (CT) with 11.33%. Lowest main workers are reported in Sompeta (CT) with 25.17% and marginal worker in Balaga (CT) with 1.34 percent. Total workers in Srikakulam district reports in Palasa Kasibugga (CT) with 43.12%. Lowest workers in Balaga (CT) reported with 31.43%. It is noticed from the above table that the workers percentage of male is relatively very higher than the females' i.e. more than 50%.

TABLE 33: DISTRIBUTION OF WORKERS BY SEX IN FOUR CATEGORIES OF ECONOMIC ACTIVITY IN MANDALS, 2011

| Sl. No. | Name of Mandal | P/ M/ F | Total population | Total workers (main+marginal) | Category of workers | | | | | | | |
|---------|----------------|---------|------------------|-------------------------------|---------------------|-------|------------------------|-------|----------------------------|------|---------------|-------|
| | | | | | Cultivators | | Agricultural labourers | | Household industry workers | | Other workers | |
| | | | | | No. | % | No. | % | No. | % | No. | % |
| 1 | 2 | 3 | 4 | 5 | 6 | 7 | 8 | 9 | 10 | 11 | 12 | 13 |
| 1 | Veeraghattam | Persons | 65616 | 33531 | 4499 | 13.42 | 22260 | 66.39 | 999 | 2.98 | 5773 | 17.22 |
| | | Males | 32339 | 19272 | 3192 | 16.56 | 11162 | 57.92 | 643 | 3.34 | 4275 | 22.18 |
| | | Females | 33277 | 14259 | 1307 | 9.17 | 11098 | 77.83 | 356 | 2.50 | 1498 | 10.51 |
| 2 | Seethampeta | Persons | 55848 | 32581 | 4866 | 14.94 | 25067 | 76.94 | 190 | 0.58 | 2458 | 7.54 |
| | | Males | 27146 | 15906 | 3124 | 19.64 | 11308 | 71.09 | 92 | 0.58 | 1382 | 8.69 |
| | | Females | 28702 | 16675 | 1742 | 10.45 | 13759 | 82.51 | 98 | 0.59 | 1076 | 6.45 |
| 3 | Bhamini | Persons | 44157 | 23000 | 2889 | 12.56 | 16870 | 73.35 | 577 | 2.51 | 2664 | 11.58 |
| | | Males | 21576 | 12347 | 2147 | 17.39 | 8010 | 64.87 | 292 | 2.36 | 1898 | 15.37 |
| | | Females | 22581 | 10653 | 742 | 6.97 | 8860 | 83.17 | 285 | 2.68 | 766 | 7.19 |
| 4 | Kothuru | Persons | 67093 | 32544 | 3522 | 10.82 | 20670 | 63.51 | 884 | 2.72 | 7468 | 22.95 |
| | | Males | 33532 | 18782 | 2526 | 13.45 | 10140 | 53.99 | 527 | 2.81 | 5589 | 29.76 |
| | | Females | 33561 | 13762 | 996 | 7.24 | 10530 | 76.52 | 357 | 2.59 | 1879 | 13.65 |
| 5 | Pathapatnam | Persons | 64639 | 30106 | 3335 | 11.08 | 17099 | 56.80 | 1034 | 3.43 | 8638 | 28.69 |
| | | Males | 31896 | 17518 | 2421 | 13.82 | 8312 | 47.45 | 617 | 3.52 | 6168 | 35.21 |
| | | Females | 32743 | 12588 | 914 | 7.26 | 8787 | 69.80 | 417 | 3.31 | 2470 | 19.62 |
| 6 | Meliaputti | Persons | 52737 | 27077 | 3957 | 14.61 | 16734 | 61.80 | 877 | 3.24 | 5509 | 20.35 |
| | | Males | 25911 | 14665 | 2581 | 17.60 | 7943 | 54.16 | 443 | 3.02 | 3698 | 25.22 |
| | | Females | 26826 | 12412 | 1376 | 11.09 | 8791 | 70.83 | 434 | 3.50 | 1811 | 14.59 |
| 7 | Palasa | Persons | 97551 | 45182 | 5553 | 12.29 | 13146 | 29.10 | 2018 | 4.47 | 24465 | 54.15 |
| | | Males | 47915 | 27134 | 3355 | 12.36 | 6663 | 24.56 | 971 | 3.58 | 16145 | 59.50 |
| | | Females | 49636 | 18048 | 2198 | 12.18 | 6483 | 35.92 | 1047 | 5.80 | 8320 | 46.10 |
| 8 | Mandasa | Persons | 82699 | 42215 | 5445 | 12.90 | 26816 | 63.52 | 930 | 2.20 | 9024 | 21.38 |
| | | Males | 40252 | 22997 | 3472 | 15.10 | 12712 | 55.28 | 483 | 2.10 | 6330 | 27.53 |
| | | Females | 42447 | 19218 | 1973 | 10.27 | 14104 | 73.39 | 447 | 2.33 | 2694 | 14.02 |
| 9 | Kanchili | Persons | 66657 | 31453 | 4276 | 13.59 | 19255 | 61.22 | 820 | 2.61 | 7102 | 22.58 |
| | | Males | 32916 | 18445 | 3316 | 17.98 | 9771 | 52.97 | 456 | 2.47 | 4902 | 26.58 |
| | | Females | 33741 | 13008 | 960 | 7.38 | 9484 | 72.91 | 364 | 2.80 | 2200 | 16.91 |
| 10 | Ichchapuram | Persons | 88965 | 37981 | 3249 | 8.55 | 18392 | 48.42 | 1009 | 2.66 | 15331 | 40.36 |
| | | Males | 42958 | 22893 | 2478 | 10.82 | 8306 | 36.28 | 611 | 2.67 | 11498 | 50.22 |
| | | Females | 46007 | 15088 | 771 | 5.11 | 10086 | 66.85 | 398 | 2.64 | 3833 | 25.40 |
| 11 | Kaviti | Persons | 75974 | 35857 | 2466 | 6.88 | 20437 | 57.00 | 814 | 2.27 | 12140 | 33.86 |
| | | Males | 36365 | 20215 | 2113 | 10.45 | 9028 | 44.66 | 456 | 2.26 | 8618 | 42.63 |
| | | Females | 39609 | 15642 | 353 | 2.26 | 11409 | 72.94 | 358 | 2.29 | 3522 | 22.52 |
| 12 | Sompeta | Persons | 78908 | 33428 | 2596 | 7.77 | 15539 | 46.48 | 987 | 2.95 | 14306 | 42.80 |
| | | Males | 38161 | 20814 | 2032 | 9.76 | 7214 | 34.66 | 525 | 2.52 | 11043 | 53.06 |
| | | Females | 40747 | 12614 | 564 | 4.47 | 8325 | 66.00 | 462 | 3.66 | 3263 | 25.87 |

TABLE 33: DISTRIBUTION OF WORKERS BY SEX IN FOUR CATEGORIES OF ECONOMIC ACTIVITY IN MANDALS, 2011

| Sl. No. | Name of Mandal | P/ M/ F | Total population | Total workers (main+ marginal) | Category of workers | | | | | | | |
|---------|-------------------------|---------|------------------|--------------------------------|---------------------|-------|------------------------|-------|----------------------------|------|---------------|-------|
| | | | | | Cultivators | | Agricultural labourers | | Household industry workers | | Other workers | |
| | | | | | No. | % | No. | % | No. | % | No. | % |
| 1 | 2 | 3 | 4 | 5 | 6 | 7 | 8 | 9 | 10 | 11 | 12 | 13 |
| 13 | Vajrapukothuru | Persons | 73212 | 31460 | 4740 | 15.07 | 11770 | 37.41 | 604 | 1.92 | 14346 | 45.60 |
| | | Males | 36213 | 20593 | 3463 | 16.82 | 6331 | 30.74 | 356 | 1.73 | 10443 | 50.71 |
| | | Females | 36999 | 10867 | 1277 | 11.75 | 5439 | 50.05 | 248 | 2.28 | 3903 | 35.92 |
| 14 | Nandigam | Persons | 56443 | 29800 | 7866 | 26.40 | 17024 | 57.13 | 906 | 3.04 | 4004 | 13.44 |
| | | Males | 28032 | 15930 | 4775 | 29.97 | 7732 | 48.54 | 482 | 3.03 | 2941 | 18.46 |
| | | Females | 28411 | 13870 | 3091 | 22.29 | 9292 | 66.99 | 424 | 3.06 | 1063 | 7.66 |
| 15 | Hiramandalam | Persons | 50018 | 24850 | 2932 | 11.80 | 15796 | 63.57 | 695 | 2.80 | 5427 | 21.84 |
| | | Males | 24967 | 14384 | 1860 | 12.93 | 7999 | 55.61 | 407 | 2.83 | 4118 | 28.63 |
| | | Females | 25051 | 10466 | 1072 | 10.24 | 7797 | 74.50 | 288 | 2.75 | 1309 | 12.51 |
| 16 | Palakonda | Persons | 74972 | 34187 | 3478 | 10.17 | 17104 | 50.03 | 1009 | 2.95 | 12596 | 36.84 |
| | | Males | 36871 | 21174 | 2593 | 12.25 | 8644 | 40.82 | 497 | 2.35 | 9440 | 44.58 |
| | | Females | 38101 | 13013 | 885 | 6.80 | 8460 | 65.01 | 512 | 3.93 | 3156 | 24.25 |
| 17 | Vangara | Persons | 41133 | 21786 | 5161 | 23.69 | 12603 | 57.85 | 682 | 3.13 | 3340 | 15.33 |
| | | Males | 20381 | 12147 | 3325 | 27.37 | 6009 | 49.47 | 333 | 2.74 | 2480 | 20.42 |
| | | Females | 20752 | 9639 | 1836 | 19.05 | 6594 | 68.41 | 349 | 3.62 | 860 | 8.92 |
| 18 | Regidi Amadalavalasa | Persons | 70493 | 36758 | 6839 | 18.61 | 23303 | 63.40 | 902 | 2.45 | 5714 | 15.54 |
| | | Males | 35385 | 21147 | 4926 | 23.29 | 11391 | 53.87 | 559 | 2.64 | 4271 | 20.20 |
| | | Females | 35108 | 15611 | 1913 | 12.25 | 11912 | 76.31 | 343 | 2.20 | 1443 | 9.24 |
| 19 | Lakshmi narsupeta | Persons | 29107 | 15951 | 2857 | 17.91 | 10294 | 64.54 | 241 | 1.51 | 2559 | 16.04 |
| | | Males | 14638 | 8735 | 1962 | 22.46 | 4843 | 55.44 | 125 | 1.43 | 1805 | 20.66 |
| | | Females | 14469 | 7216 | 895 | 12.40 | 5451 | 75.54 | 116 | 1.61 | 754 | 10.45 |
| 20 | Saravakota | Persons | 52243 | 26737 | 3750 | 14.03 | 17333 | 64.83 | 594 | 2.22 | 5060 | 18.93 |
| | | Males | 25871 | 15159 | 2440 | 16.10 | 8653 | 57.08 | 340 | 2.24 | 3726 | 24.58 |
| | | Females | 26372 | 11578 | 1310 | 11.31 | 8680 | 74.97 | 254 | 2.19 | 1334 | 11.52 |
| 21 | Tekkali | Persons | 73993 | 33677 | 3915 | 11.63 | 16344 | 48.53 | 785 | 2.33 | 12633 | 37.51 |
| | | Males | 36206 | 20643 | 2627 | 12.73 | 7606 | 36.85 | 474 | 2.30 | 9936 | 48.13 |
| | | Females | 37787 | 13034 | 1288 | 9.88 | 8738 | 67.04 | 311 | 2.39 | 2697 | 20.69 |
| 22 | Santhabommali | Persons | 70561 | 35724 | 4554 | 12.75 | 21510 | 60.21 | 602 | 1.69 | 9058 | 25.36 |
| | | Males | 35284 | 20496 | 3337 | 16.28 | 10046 | 49.01 | 309 | 1.51 | 6804 | 33.20 |
| | | Females | 35277 | 15228 | 1217 | 7.99 | 11464 | 75.28 | 293 | 1.92 | 2254 | 14.80 |
| 23 | Kotabommali | Persons | 74718 | 37536 | 4473 | 11.92 | 25085 | 66.83 | 782 | 2.08 | 7196 | 19.17 |
| | | Males | 37760 | 21427 | 3005 | 14.02 | 12343 | 57.60 | 479 | 2.24 | 5600 | 26.14 |
| | | Females | 36958 | 16109 | 1468 | 9.11 | 12742 | 79.10 | 303 | 1.88 | 1596 | 9.91 |
| 24 | Jalumuru | Persons | 59599 | 30829 | 5308 | 17.22 | 19453 | 63.10 | 492 | 1.60 | 5576 | 18.09 |
| | | Males | 29413 | 17150 | 3561 | 20.76 | 9144 | 53.32 | 300 | 1.75 | 4145 | 24.17 |
| | | Females | 30186 | 13679 | 1747 | 12.77 | 10309 | 75.36 | 192 | 1.40 | 1431 | 10.46 |

TABLE 33: DISTRIBUTION OF WORKERS BY SEX IN FOUR CATEGORIES OF ECONOMIC ACTIVITY IN MANDALS, 2011

| Sl. No. | Name of Mandal | P/ M/ F | Total population | Total workers (main+ marginal) | Category of workers | | | | | | | |
|---------|-------------------|---------|------------------|--------------------------------|---------------------|-------|------------------------|-------|----------------------------|------|---------------|-------|
| | | | | | Cultivators | | Agricultural labourers | | Household industry workers | | Other workers | |
| | | | | | No. | % | No. | % | No. | % | No. | % |
| 1 | 2 | 3 | 4 | 5 | 6 | 7 | 8 | 9 | 10 | 11 | 12 | 13 |
| 25 | Sarubujjili | Persons | 33254 | 16689 | 2752 | 16.49 | 10927 | 65.47 | 562 | 3.37 | 2448 | 14.67 |
| | | Males | 16563 | 9662 | 2088 | 21.61 | 5507 | 57.00 | 235 | 2.43 | 1832 | 18.96 |
| | | Females | 16691 | 7027 | 664 | 9.45 | 5420 | 77.13 | 327 | 4.65 | 616 | 8.77 |
| 26 | Burja | Persons | 42308 | 21377 | 3082 | 14.42 | 13856 | 64.82 | 476 | 2.23 | 3963 | 18.54 |
| | | Males | 21426 | 12224 | 2099 | 17.17 | 6852 | 56.05 | 282 | 2.31 | 2991 | 24.47 |
| | | Females | 20882 | 9153 | 983 | 10.74 | 7004 | 76.52 | 194 | 2.12 | 972 | 10.62 |
| 27 | Santhakaviti | Persons | 65419 | 32204 | 5335 | 16.57 | 21359 | 66.32 | 720 | 2.24 | 4790 | 14.87 |
| | | Males | 32881 | 18846 | 3881 | 20.59 | 10743 | 57.00 | 457 | 2.42 | 3765 | 19.98 |
| | | Females | 32538 | 13358 | 1454 | 10.88 | 10616 | 79.47 | 263 | 1.97 | 1025 | 7.67 |
| 28 | Rajam | Persons | 94039 | 43799 | 6160 | 14.06 | 16084 | 36.72 | 2235 | 5.10 | 19320 | 44.11 |
| | | Males | 47017 | 27858 | 4111 | 14.76 | 7658 | 27.49 | 1280 | 4.59 | 14809 | 53.16 |
| | | Females | 47022 | 15941 | 2049 | 12.85 | 8426 | 52.86 | 955 | 5.99 | 4511 | 28.30 |
| 29 | Ganguvari sigadam | Persons | 57543 | 29859 | 5475 | 18.34 | 18529 | 62.05 | 670 | 2.24 | 5185 | 17.36 |
| | | Males | 29111 | 17022 | 3836 | 22.54 | 8915 | 52.37 | 379 | 2.23 | 3892 | 22.86 |
| | | Females | 28432 | 12837 | 1639 | 12.77 | 9614 | 74.89 | 291 | 2.27 | 1293 | 10.07 |
| 30 | Amadalavalasa | Persons | 84093 | 35346 | 3709 | 10.49 | 15868 | 44.89 | 1328 | 3.76 | 14441 | 40.86 |
| | | Males | 41907 | 23290 | 2718 | 11.67 | 8055 | 34.59 | 683 | 2.93 | 11834 | 50.81 |
| | | Females | 42186 | 12056 | 991 | 8.22 | 7813 | 64.81 | 645 | 5.35 | 2607 | 21.62 |
| 31 | Narasannapeta | Persons | 77321 | 35630 | 4473 | 12.55 | 16851 | 47.29 | 894 | 2.51 | 13412 | 37.64 |
| | | Males | 37993 | 22207 | 3078 | 13.86 | 7881 | 35.49 | 521 | 2.35 | 10727 | 48.30 |
| | | Females | 39328 | 13423 | 1395 | 10.39 | 8970 | 66.83 | 373 | 2.78 | 2685 | 20.00 |
| 32 | Polaki | Persons | 65622 | 33202 | 3715 | 11.19 | 22199 | 66.86 | 577 | 1.74 | 6711 | 20.21 |
| | | Males | 32880 | 18917 | 2515 | 13.29 | 10817 | 57.18 | 348 | 1.84 | 5237 | 27.68 |
| | | Females | 32742 | 14285 | 1200 | 8.40 | 11382 | 79.68 | 229 | 1.60 | 1474 | 10.32 |
| 33 | Gara | Persons | 79617 | 37149 | 3309 | 8.91 | 20109 | 54.13 | 696 | 1.87 | 13035 | 35.09 |
| | | Males | 39729 | 23127 | 2546 | 11.01 | 9337 | 40.37 | 503 | 2.17 | 10741 | 46.44 |
| | | Females | 39888 | 14022 | 763 | 5.44 | 10772 | 76.82 | 193 | 1.38 | 2294 | 16.36 |
| 34 | Srikakulam | Persons | 220332 | 85466 | 4549 | 5.32 | 22094 | 25.85 | 2234 | 2.61 | 56589 | 66.21 |
| | | Males | 109713 | 60511 | 3369 | 5.57 | 10029 | 16.57 | 1360 | 2.25 | 45753 | 75.61 |
| | | Females | 110619 | 24955 | 1180 | 4.73 | 12065 | 48.35 | 874 | 3.50 | 10836 | 43.42 |
| 35 | Ponduru | Persons | 73890 | 36432 | 5357 | 14.70 | 19079 | 52.37 | 1860 | 5.11 | 10136 | 27.82 |
| | | Males | 37197 | 21202 | 3511 | 16.56 | 9071 | 42.78 | 1029 | 4.85 | 7591 | 35.80 |
| | | Females | 36693 | 15230 | 1846 | 12.12 | 10008 | 65.71 | 831 | 5.46 | 2545 | 16.71 |
| 36 | Laveru | Persons | 68621 | 35339 | 5142 | 14.55 | 21569 | 61.03 | 1133 | 3.21 | 7495 | 21.21 |
| | | Males | 34886 | 20371 | 3460 | 16.98 | 10639 | 52.23 | 651 | 3.20 | 5621 | 27.59 |
| | | Females | 33735 | 14968 | 1682 | 11.24 | 10930 | 73.02 | 482 | 3.22 | 1874 | 12.52 |

TABLE 33: DISTRIBUTION OF WORKERS BY SEX IN FOUR CATEGORIES OF ECONOMIC ACTIVITY IN MANDALS, 2011

| Sl. No. | Name of Mandal | P/ M/ F | Total population | Total workers (main+ marginal) | Category of workers | | | | | | | |
|---------|-----------------------------|----------------|------------------|--------------------------------|---------------------|--------------|------------------------|--------------|----------------------------|-------------|---------------|--------------|
| | | | | | Cultivators | | Agricultural labourers | | Household industry workers | | Other workers | |
| | | | | | No. | % | No. | % | No. | % | No. | % |
| 1 | 2 | 3 | 4 | 5 | 6 | 7 | 8 | 9 | 10 | 11 | 12 | 13 |
| 37 | Ranastalam | Persons | 85872 | 41687 | 5301 | 12.72 | 21447 | 51.45 | 860 | 2.06 | 14079 | 33.77 |
| | | Males | 43787 | 25722 | 3682 | 14.31 | 10868 | 42.25 | 511 | 1.99 | 10661 | 41.45 |
| | | Females | 42085 | 15965 | 1619 | 10.14 | 10579 | 66.26 | 349 | 2.19 | 3418 | 21.41 |
| 38 | Etcherla | Persons | 87847 | 41859 | 4432 | 10.59 | 20958 | 50.07 | 801 | 1.91 | 15668 | 37.43 |
| | | Males | 44660 | 25551 | 3007 | 11.77 | 9843 | 38.52 | 488 | 1.91 | 12213 | 47.80 |
| | | Females | 43187 | 16308 | 1425 | 8.74 | 11115 | 68.16 | 313 | 1.92 | 3455 | 21.19 |
| | | Persons | 2703114 | 1290288 | 165317 | 12.81 | 700833 | 54.32 | 34479 | 2.67 | 389659 | 30.20 |
| | District: Srikakulam | Males | 1341738 | 766483 | 114532 | 14.94 | 337525 | 44.04 | 19504 | 2.54 | 294922 | 38.48 |
| | | Females | 1361376 | 523805 | 50785 | 9.70 | 363308 | 69.36 | 14975 | 2.86 | 94737 | 18.09 |

It is seen from the above table that the total workers are distributed by four categories of economic activity. Out of 1290288 total workers in the district, agricultural labourers occupy a major share with 54.32% followed by other workers 30.20%, cultivators with 12.81% and Household Industry with least percent of 2.67 percent. The sex wise breakup shows that out of 766483 total male workers in the district, 44.04% are categorized as agricultural labourers 38.48% in other works, 14.94% as cultivators, and only 2.54 percent in Household industry. Whereas out of 523805 total female workers in the district, agricultural labourers occupy 69.36% which is the highest percentage among the workers category, 18.09% as other workers, 9.70% as cultivators, and 2.86 percent as Household Industry. The highest percentage of persons in cultivators is shown in Nandigam Mandal as 26.40% and 5.32 as the lowest percent in Srikakulam Mandal. Seethampeta Mandal reports 76.94% as the highest percentage of agricultural labourers in the district, and the lowest of 25.85% in Srikakulam Mandal. In Household Industry, Ponduru Mandal reports the highest percentage of persons with 5.11% and lowest percentage is reported in Seethampeta Mandal with 0.58 percent. In the other workers category, Srikakulam Mandal reports the highest percentage of persons with 66.21% and lowest is reported in Seethampeta Mandal with 7.54%.

TABLE 34: DISTRIBUTION OF WORKERS BY SEX IN FOUR CATEGORIES OF ECONOMIC ACTIVITY IN MANDAL PARISHADS, 2011

| Sl. No. | Name of Mandal Parishad | P/ M/ F | Total population | Total workers (main+marginal) | Category of Workers | | | | | | | |
|---------|-------------------------|---------|------------------|-------------------------------|---------------------|-------|------------------------|-------|----------------------------|------|---------------|-------|
| | | | | | Cultivators | | Agricultural labourers | | Household industry workers | | Other workers | |
| | | | | | No. | % | No. | % | No. | % | No. | % |
| 1 | 2 | 3 | 4 | 5 | 6 | 7 | 8 | 9 | 10 | 11 | 12 | 13 |
| 1 | Veeraghattam | Persons | 65616 | 33531 | 4499 | 13.42 | 22260 | 66.39 | 999 | 2.98 | 5773 | 17.22 |
| | | Males | 32339 | 19272 | 3192 | 16.56 | 11162 | 57.92 | 643 | 3.34 | 4275 | 22.18 |
| | | Females | 33277 | 14259 | 1307 | 9.17 | 11098 | 77.83 | 356 | 2.50 | 1498 | 10.51 |
| 2 | Seethampeta | Persons | 55848 | 32581 | 4866 | 14.94 | 25067 | 76.94 | 190 | 0.58 | 2458 | 7.54 |
| | | Males | 27146 | 15906 | 3124 | 19.64 | 11308 | 71.09 | 92 | 0.58 | 1382 | 8.69 |
| | | Females | 28702 | 16675 | 1742 | 10.45 | 13759 | 82.51 | 98 | 0.59 | 1076 | 6.45 |
| 3 | Bhamini | Persons | 44157 | 23000 | 2889 | 12.56 | 16870 | 73.35 | 577 | 2.51 | 2664 | 11.58 |
| | | Males | 21576 | 12347 | 2147 | 17.39 | 8010 | 64.87 | 292 | 2.36 | 1898 | 15.37 |
| | | Females | 22581 | 10653 | 742 | 6.97 | 8860 | 83.17 | 285 | 2.68 | 766 | 7.19 |
| 4 | Kothuru | Persons | 67093 | 32544 | 3522 | 10.82 | 20670 | 63.51 | 884 | 2.72 | 7468 | 22.95 |
| | | Males | 33532 | 18782 | 2526 | 13.45 | 10140 | 53.99 | 527 | 2.81 | 5589 | 29.76 |
| | | Females | 33561 | 13762 | 996 | 7.24 | 10530 | 76.52 | 357 | 2.59 | 1879 | 13.65 |
| 5 | Pathapatnam | Persons | 64639 | 30106 | 3335 | 11.08 | 17099 | 56.80 | 1034 | 3.43 | 8638 | 28.69 |
| | | Males | 31896 | 17518 | 2421 | 13.82 | 8312 | 47.45 | 617 | 3.52 | 6168 | 35.21 |
| | | Females | 32743 | 12588 | 914 | 7.26 | 8787 | 69.80 | 417 | 3.31 | 2470 | 19.62 |
| 6 | Meliaputti | Persons | 52737 | 27077 | 3957 | 14.61 | 16734 | 61.80 | 877 | 3.24 | 5509 | 20.35 |
| | | Males | 25911 | 14665 | 2581 | 17.60 | 7943 | 54.16 | 443 | 3.02 | 3698 | 25.22 |
| | | Females | 26826 | 12412 | 1376 | 11.09 | 8791 | 70.83 | 434 | 3.50 | 1811 | 14.59 |
| 7 | Palasa | Persons | 40044 | 20383 | 4750 | 23.30 | 10419 | 51.12 | 451 | 2.21 | 4763 | 23.37 |
| | | Males | 19784 | 11230 | 2772 | 24.68 | 5133 | 45.71 | 196 | 1.75 | 3129 | 27.86 |
| | | Females | 20260 | 9153 | 1978 | 21.61 | 5286 | 57.75 | 255 | 2.79 | 1634 | 17.85 |
| 8 | Mandasa | Persons | 82699 | 42215 | 5445 | 12.90 | 26816 | 63.52 | 930 | 2.20 | 9024 | 21.38 |
| | | Males | 40252 | 22997 | 3472 | 15.10 | 12712 | 55.28 | 483 | 2.10 | 6330 | 27.53 |
| | | Females | 42447 | 19218 | 1973 | 10.27 | 14104 | 73.39 | 447 | 2.33 | 2694 | 14.02 |
| 9 | Kanchili | Persons | 66657 | 31453 | 4276 | 13.59 | 19255 | 61.22 | 820 | 2.61 | 7102 | 22.58 |
| | | Males | 32916 | 18445 | 3316 | 17.98 | 9771 | 52.97 | 456 | 2.47 | 4902 | 26.58 |
| | | Females | 33741 | 13008 | 960 | 7.38 | 9484 | 72.91 | 364 | 2.80 | 2200 | 16.91 |
| 10 | Ichchapuram | Persons | 52472 | 24774 | 2744 | 11.08 | 14433 | 58.26 | 624 | 2.52 | 6973 | 28.15 |
| | | Males | 25242 | 13667 | 2055 | 15.04 | 6274 | 45.91 | 360 | 2.63 | 4978 | 36.42 |
| | | Females | 27230 | 11107 | 689 | 6.20 | 8159 | 73.46 | 264 | 2.38 | 1995 | 17.96 |
| 11 | Kaviti | Persons | 75974 | 35857 | 2466 | 6.88 | 20437 | 57.00 | 814 | 2.27 | 12140 | 33.86 |
| | | Males | 36365 | 20215 | 2113 | 10.45 | 9028 | 44.66 | 456 | 2.26 | 8618 | 42.63 |
| | | Females | 39609 | 15642 | 353 | 2.26 | 11409 | 72.94 | 358 | 2.29 | 3522 | 22.52 |
| 12 | Sompeta | Persons | 60130 | 26574 | 2500 | 9.41 | 14787 | 55.64 | 633 | 2.38 | 8654 | 32.57 |
| | | Males | 29193 | 15722 | 1951 | 12.41 | 6815 | 43.35 | 405 | 2.58 | 6551 | 41.67 |
| | | Females | 30937 | 10852 | 549 | 5.06 | 7972 | 73.46 | 228 | 2.10 | 2103 | 19.38 |

TABLE 34: DISTRIBUTION OF WORKERS BY SEX IN FOUR CATEGORIES OF ECONOMIC ACTIVITY IN MANDAL PARISHADS, 2011

| Sl. No. | Name of Mandal Parishad | P/ M/ F | Total population | Total workers (main+marginal) | Category of Workers | | | | | | | |
|---------|-------------------------|---------|------------------|-------------------------------|---------------------|-------|------------------------|-------|----------------------------|------|---------------|-------|
| | | | | | Cultivators | | Agricultural labourers | | Household industry workers | | Other workers | |
| | | | | | No. | % | No. | % | No. | % | No. | % |
| 1 | 2 | 3 | 4 | 5 | 6 | 7 | 8 | 9 | 10 | 11 | 12 | 13 |
| 13 | Vajrapukothuru | Persons | 73212 | 31460 | 4740 | 15.07 | 11770 | 37.41 | 604 | 1.92 | 14346 | 45.60 |
| | | Males | 36213 | 20593 | 3463 | 16.82 | 6331 | 30.74 | 356 | 1.73 | 10443 | 50.71 |
| | | Females | 36999 | 10867 | 1277 | 11.75 | 5439 | 50.05 | 248 | 2.28 | 3903 | 35.92 |
| 14 | Nandigam | Persons | 56443 | 29800 | 7866 | 26.40 | 17024 | 57.13 | 906 | 3.04 | 4004 | 13.44 |
| | | Males | 28032 | 15930 | 4775 | 29.97 | 7732 | 48.54 | 482 | 3.03 | 2941 | 18.46 |
| | | Females | 28411 | 13870 | 3091 | 22.29 | 9292 | 66.99 | 424 | 3.06 | 1063 | 7.66 |
| 15 | Hiramandalam | Persons | 43415 | 22086 | 2890 | 13.09 | 14992 | 67.88 | 422 | 1.91 | 3782 | 17.12 |
| | | Males | 21662 | 12506 | 1831 | 14.64 | 7584 | 60.64 | 243 | 1.94 | 2848 | 22.77 |
| | | Females | 21753 | 9580 | 1059 | 11.05 | 7408 | 77.33 | 179 | 1.87 | 934 | 9.75 |
| 16 | Palakonda | Persons | 54212 | 25878 | 3298 | 12.74 | 15623 | 60.37 | 639 | 2.47 | 6318 | 24.41 |
| | | Males | 26802 | 15434 | 2445 | 15.84 | 7987 | 51.75 | 300 | 1.94 | 4702 | 30.47 |
| | | Females | 27410 | 10444 | 853 | 8.17 | 7636 | 73.11 | 339 | 3.25 | 1616 | 15.47 |
| 17 | Vangara | Persons | 41133 | 21786 | 5161 | 23.69 | 12603 | 57.85 | 682 | 3.13 | 3340 | 15.33 |
| | | Males | 20381 | 12147 | 3325 | 27.37 | 6009 | 49.47 | 333 | 2.74 | 2480 | 20.42 |
| | | Females | 20752 | 9639 | 1836 | 19.05 | 6594 | 68.41 | 349 | 3.62 | 860 | 8.92 |
| 18 | Regidi Amadalavalasa | Persons | 70493 | 36758 | 6839 | 18.61 | 23303 | 63.40 | 902 | 2.45 | 5714 | 15.54 |
| | | Males | 35385 | 21147 | 4926 | 23.29 | 11391 | 53.87 | 559 | 2.64 | 4271 | 20.20 |
| | | Females | 35108 | 15611 | 1913 | 12.25 | 11912 | 76.31 | 343 | 2.20 | 1443 | 9.24 |
| 19 | Lakshmi narsupeta | Persons | 29107 | 15951 | 2857 | 17.91 | 10294 | 64.54 | 241 | 1.51 | 2559 | 16.04 |
| | | Males | 14638 | 8735 | 1962 | 22.46 | 4843 | 55.44 | 125 | 1.43 | 1805 | 20.66 |
| | | Females | 14469 | 7216 | 895 | 12.40 | 5451 | 75.54 | 116 | 1.61 | 754 | 10.45 |
| 20 | Saravakota | Persons | 52243 | 26737 | 3750 | 14.03 | 17333 | 64.83 | 594 | 2.22 | 5060 | 18.93 |
| | | Males | 25871 | 15159 | 2440 | 16.10 | 8653 | 57.08 | 340 | 2.24 | 3726 | 24.58 |
| | | Females | 26372 | 11578 | 1310 | 11.31 | 8680 | 74.97 | 254 | 2.19 | 1334 | 11.52 |
| 21 | Tekkali | Persons | 45362 | 23211 | 3602 | 15.52 | 14801 | 63.77 | 306 | 1.32 | 4502 | 19.40 |
| | | Males | 22272 | 13065 | 2399 | 18.36 | 6931 | 53.05 | 192 | 1.47 | 3543 | 27.12 |
| | | Females | 23090 | 10146 | 1203 | 11.86 | 7870 | 77.57 | 114 | 1.12 | 959 | 9.45 |
| 22 | Santhabommali | Persons | 70561 | 35724 | 4554 | 12.75 | 21510 | 60.21 | 602 | 1.69 | 9058 | 25.36 |
| | | Males | 35284 | 20496 | 3337 | 16.28 | 10046 | 49.01 | 309 | 1.51 | 6804 | 33.20 |
| | | Females | 35277 | 15228 | 1217 | 7.99 | 11464 | 75.28 | 293 | 1.92 | 2254 | 14.80 |
| 23 | Kotabommali | Persons | 74718 | 37536 | 4473 | 11.92 | 25085 | 66.83 | 782 | 2.08 | 7196 | 19.17 |
| | | Males | 37760 | 21427 | 3005 | 14.02 | 12343 | 57.60 | 479 | 2.24 | 5600 | 26.14 |
| | | Females | 36958 | 16109 | 1468 | 9.11 | 12742 | 79.10 | 303 | 1.88 | 1596 | 9.91 |
| 24 | Jalumuru | Persons | 59599 | 30829 | 5308 | 17.22 | 19453 | 63.10 | 492 | 1.60 | 5576 | 18.09 |
| | | Males | 29413 | 17150 | 3561 | 20.76 | 9144 | 53.32 | 300 | 1.75 | 4145 | 24.17 |
| | | Females | 30186 | 13679 | 1747 | 12.77 | 10309 | 75.36 | 192 | 1.40 | 1431 | 10.46 |

TABLE 34: DISTRIBUTION OF WORKERS BY SEX IN FOUR CATEGORIES OF ECONOMIC ACTIVITY IN MANDAL PARISHADS, 2011

| Sl. No. | Name of Mandal Parishad | P/ M/ F | Total population | Total workers (main+marginal) | Category of Workers | | | | | | | |
|---------|-------------------------|---------|------------------|-------------------------------|---------------------|-------|------------------------|-------|----------------------------|------|---------------|-------|
| | | | | | Cultivators | | Agricultural labourers | | Household industry workers | | Other workers | |
| | | | | | No. | % | No. | % | No. | % | No. | % |
| 1 | 2 | 3 | 4 | 5 | 6 | 7 | 8 | 9 | 10 | 11 | 12 | 13 |
| 25 | Sarubujjili | Persons | 33254 | 16689 | 2752 | 16.49 | 10927 | 65.47 | 562 | 3.37 | 2448 | 14.67 |
| | | Males | 16563 | 9662 | 2088 | 21.61 | 5507 | 57.00 | 235 | 2.43 | 1832 | 18.96 |
| | | Females | 16691 | 7027 | 664 | 9.45 | 5420 | 77.13 | 327 | 4.65 | 616 | 8.77 |
| 26 | Burja | Persons | 42308 | 21377 | 3082 | 14.42 | 13856 | 64.82 | 476 | 2.23 | 3963 | 18.54 |
| | | Males | 21426 | 12224 | 2099 | 17.17 | 6852 | 56.05 | 282 | 2.31 | 2991 | 24.47 |
| | | Females | 20882 | 9153 | 983 | 10.74 | 7004 | 76.52 | 194 | 2.12 | 972 | 10.62 |
| 27 | Santhakaviti | Persons | 65419 | 32204 | 5335 | 16.57 | 21359 | 66.32 | 720 | 2.24 | 4790 | 14.87 |
| | | Males | 32881 | 18846 | 3881 | 20.59 | 10743 | 57.00 | 457 | 2.42 | 3765 | 19.98 |
| | | Females | 32538 | 13358 | 1454 | 10.88 | 10616 | 79.47 | 263 | 1.97 | 1025 | 7.67 |
| 28 | Rajam | Persons | 51842 | 27056 | 5157 | 19.06 | 13234 | 48.91 | 1166 | 4.31 | 7499 | 27.72 |
| | | Males | 26048 | 15867 | 3384 | 21.33 | 6100 | 38.44 | 656 | 4.13 | 5727 | 36.09 |
| | | Females | 25794 | 11189 | 1773 | 15.85 | 7134 | 63.76 | 510 | 4.56 | 1772 | 15.84 |
| 29 | Ganguvari sigadam | Persons | 57543 | 29859 | 5475 | 18.34 | 18529 | 62.05 | 670 | 2.24 | 5185 | 17.36 |
| | | Males | 29111 | 17022 | 3836 | 22.54 | 8915 | 52.37 | 379 | 2.23 | 3892 | 22.86 |
| | | Females | 28432 | 12837 | 1639 | 12.77 | 9614 | 74.89 | 291 | 2.27 | 1293 | 10.07 |
| 30 | Amadalavalasa | Persons | 44294 | 21315 | 2831 | 13.28 | 12547 | 58.86 | 822 | 3.86 | 5115 | 24.00 |
| | | Males | 22178 | 12741 | 2004 | 15.73 | 6191 | 48.59 | 453 | 3.56 | 4093 | 32.12 |
| | | Females | 22116 | 8574 | 827 | 9.65 | 6356 | 74.13 | 369 | 4.30 | 1022 | 11.92 |
| 31 | Narasannapeta | Persons | 51041 | 25638 | 4108 | 16.02 | 15138 | 59.05 | 501 | 1.95 | 5891 | 22.98 |
| | | Males | 25103 | 14811 | 2803 | 18.93 | 7095 | 47.90 | 281 | 1.90 | 4632 | 31.27 |
| | | Females | 25938 | 10827 | 1305 | 12.05 | 8043 | 74.29 | 220 | 2.03 | 1259 | 11.63 |
| 32 | Polaki | Persons | 65622 | 33202 | 3715 | 11.19 | 22199 | 66.86 | 577 | 1.74 | 6711 | 20.21 |
| | | Males | 32880 | 18917 | 2515 | 13.29 | 10817 | 57.18 | 348 | 1.84 | 5237 | 27.68 |
| | | Females | 32742 | 14285 | 1200 | 8.40 | 11382 | 79.68 | 229 | 1.60 | 1474 | 10.32 |
| 33 | Gara | Persons | 79617 | 37149 | 3309 | 8.91 | 20109 | 54.13 | 696 | 1.87 | 13035 | 35.09 |
| | | Males | 39729 | 23127 | 2546 | 11.01 | 9337 | 40.37 | 503 | 2.17 | 10741 | 46.44 |
| | | Females | 39888 | 14022 | 763 | 5.44 | 10772 | 76.82 | 193 | 1.38 | 2294 | 16.36 |
| 34 | Srikakulam | Persons | 75894 | 37187 | 4043 | 10.87 | 20142 | 54.16 | 867 | 2.33 | 12135 | 32.63 |
| | | Males | 37853 | 22167 | 2922 | 13.18 | 8920 | 40.24 | 552 | 2.49 | 9773 | 44.09 |
| | | Females | 38041 | 15020 | 1121 | 7.46 | 11222 | 74.71 | 315 | 2.10 | 2362 | 15.73 |
| 35 | Ponduru | Persons | 61250 | 31040 | 5252 | 16.92 | 17810 | 57.38 | 929 | 2.99 | 7049 | 22.71 |
| | | Males | 31086 | 17683 | 3425 | 19.37 | 8474 | 47.92 | 563 | 3.18 | 5221 | 29.53 |
| | | Females | 30164 | 13357 | 1827 | 13.68 | 9336 | 69.90 | 366 | 2.74 | 1828 | 13.69 |
| 36 | Laveru | Persons | 68621 | 35339 | 5142 | 14.55 | 21569 | 61.03 | 1133 | 3.21 | 7495 | 21.21 |
| | | Males | 34886 | 20371 | 3460 | 16.98 | 10639 | 52.23 | 651 | 3.20 | 5621 | 27.59 |
| | | Females | 33735 | 14968 | 1682 | 11.24 | 10930 | 73.02 | 482 | 3.22 | 1874 | 12.52 |

TABLE 34: DISTRIBUTION OF WORKERS BY SEX IN FOUR CATEGORIES OF ECONOMIC ACTIVITY IN MANDAL PARISHADS, 2011

| Sl. No. | Name of Mandal Parishad | P/ M/ F | Total population | Total workers (main+marginal) | Category of Workers | | | | | | | |
|---------|-------------------------|----------------|------------------|-------------------------------|---------------------|--------------|------------------------|--------------|----------------------------|-------------|---------------|--------------|
| | | | | | Cultivators | | Agricultural labourers | | Household industry workers | | Other workers | |
| | | | | | No. | % | No. | % | No. | % | No. | % |
| 1 | 2 | 3 | 4 | 5 | 6 | 7 | 8 | 9 | 10 | 11 | 12 | 13 |
| 37 | Ranastalam | Persons | 85872 | 41687 | 5301 | 12.72 | 21447 | 51.45 | 860 | 2.06 | 14079 | 33.77 |
| | | Males | 43787 | 25722 | 3682 | 14.31 | 10868 | 42.25 | 511 | 1.99 | 10661 | 41.45 |
| | | Females | 42085 | 15965 | 1619 | 10.14 | 10579 | 66.26 | 349 | 2.19 | 3418 | 21.41 |
| 38 | Etcherla | Persons | 85270 | 41171 | 4416 | 10.73 | 20914 | 50.80 | 726 | 1.76 | 15115 | 36.71 |
| | | Males | 43492 | 24961 | 2992 | 11.99 | 9804 | 39.28 | 432 | 1.73 | 11733 | 47.01 |
| | | Females | 41778 | 16210 | 1424 | 8.78 | 11110 | 68.54 | 294 | 1.81 | 3382 | 20.86 |
| | | Persons | 2266411 | 1128764 | 160505 | 14.22 | 678418 | 60.10 | 26710 | 2.37 | 263131 | 23.31 |
| | Total | Males | 1126888 | 648676 | 110776 | 17.08 | 325864 | 50.24 | 15291 | 2.36 | 196745 | 30.33 |
| | | Females | 1139523 | 480088 | 49729 | 10.36 | 352554 | 73.44 | 11419 | 2.38 | 66386 | 13.83 |

This table shows the distribution of total workers in the female categories of economic activity. Out of 11,28,764 total workers in the district the major participation of the economic activity is shared by agricultural labourers i.e. 60.10%, and then comes other workers with 23.31%, cultivators with 14.22% and least of 2.37 percent are involved in household industry. While, 17.08% of the total male workers are involved in cultivation, 50.24% are agricultural labourers', 30.33% are shown as other workers and only 2.36 percent are engaged in household industry. Regarding female workers, 73.44% of the female workers are agricultural labourers, whereas 10.36% are cultivators, 13.83% are other workers and 2.38 percent are engaged in household industry. The highest percent of 29.97% of male workers and 22.29% female workers in Nandigam Mandal Parishad are shown in the category of cultivators and lowest percentage 10.45% of male workers and 2.26 percent of female workers are shown In Kaviti Mandal Parishad as cultivators. In agricultural labourers' category, 71.09% of the male workers in Seethampeta Mandal Parishad and 83.17% of female workers are reported in Bhamini Mandal Parishad, while the lowest percentage of agricultural labourers are shown in Vajrapukothuru Mandal Parishad with 30.74% male workers and 50.05% female workers. In household industry 4.65% of highest female workers, is reported in Sarubujjili Mandal Parishad and 4.13 percent of males are reported in Rajam Mandal Parishad. While, the lowest percentage in the district in Seethampeta Mandal Parishad with 0.58 percent of male workers and 0.59 percent of females workers reported in the above category. In the other workers category, Vajrapukothuru Mandal Parishad reported with 50.71% for males and 35.92% for females as the highest percentage. 8.69% of male workers and 6.45% of female workers are reported in Seethampeta Mandal Parishad as the lowest percentage.

TABLE 35: DISTRIBUTION OF WORKERS BY SEX IN FOUR CATEGORIES OF ECONOMIC ACTIVITY IN TOWNS, 2011

| Sl. No. | Name of Town | P/ M / F | Total population | Total workers (main+marginal) | Category of workers | | | | | | | |
|---------|----------------------|----------|------------------|-------------------------------|---------------------|------|------------------------|-------|----------------------------|-------|---------------|-------|
| | | | | | Cultivators | | Agricultural labourers | | Household industry workers | | Other workers | |
| | | | | | No. | % | No. | % | No. | % | No. | % |
| 1 | 2 | 3 | 4 | 5 | 6 | 7 | 8 | 9 | 10 | 11 | 12 | 13 |
| 1 | Palasa Kasibugga (M) | Persons | 57507 | 24799 | 803 | 3.24 | 2727 | 11.00 | 1567 | 6.32 | 19702 | 79.45 |
| | | Males | 28131 | 15904 | 583 | 3.67 | 1530 | 9.62 | 775 | 4.87 | 13016 | 81.84 |
| | | Females | 29376 | 8895 | 220 | 2.47 | 1197 | 13.46 | 792 | 8.90 | 6686 | 75.17 |
| 2 | Ichchapuram (M) | Persons | 36493 | 13207 | 505 | 3.82 | 3959 | 29.98 | 385 | 2.92 | 8358 | 63.28 |
| | | Males | 17716 | 9226 | 423 | 4.58 | 2032 | 22.02 | 251 | 2.72 | 6520 | 70.67 |
| | | Females | 18777 | 3981 | 82 | 2.06 | 1927 | 48.40 | 134 | 3.37 | 1838 | 46.17 |
| 3 | Sompeta (CT) | Persons | 18778 | 6854 | 96 | 1.40 | 752 | 10.97 | 354 | 5.16 | 5652 | 82.46 |
| | | Males | 8968 | 5092 | 81 | 1.59 | 399 | 7.84 | 120 | 2.36 | 4492 | 88.22 |
| | | Females | 9810 | 1762 | 15 | 0.85 | 353 | 20.03 | 234 | 13.28 | 1160 | 65.83 |
| 4 | Hiramandalam (CT) | Persons | 6603 | 2764 | 42 | 1.52 | 804 | 29.09 | 273 | 9.88 | 1645 | 59.52 |
| | | Males | 3305 | 1878 | 29 | 1.54 | 415 | 22.10 | 164 | 8.73 | 1270 | 67.63 |
| | | Females | 3298 | 886 | 13 | 1.47 | 389 | 43.91 | 109 | 12.30 | 375 | 42.33 |
| 5 | Palakonda (CT) | Persons | 20760 | 8309 | 180 | 2.17 | 1481 | 17.82 | 370 | 4.45 | 6278 | 75.56 |
| | | Males | 10069 | 5740 | 148 | 2.58 | 657 | 11.45 | 197 | 3.43 | 4738 | 82.54 |
| | | Females | 10691 | 2569 | 32 | 1.25 | 824 | 32.07 | 173 | 6.73 | 1540 | 59.95 |
| 6 | Tekkali (CT) | Persons | 28631 | 10466 | 313 | 2.99 | 1543 | 14.74 | 479 | 4.58 | 8131 | 77.69 |
| | | Males | 13934 | 7578 | 228 | 3.01 | 675 | 8.91 | 282 | 3.72 | 6393 | 84.36 |
| | | Females | 14697 | 2888 | 85 | 2.94 | 868 | 30.06 | 197 | 6.82 | 1738 | 60.18 |
| 7 | Rajam (NP) | Persons | 42197 | 16743 | 1003 | 5.99 | 2850 | 17.02 | 1069 | 6.38 | 11821 | 70.60 |
| | | Males | 20969 | 11991 | 727 | 6.06 | 1558 | 12.99 | 624 | 5.20 | 9082 | 75.74 |
| | | Females | 21228 | 4752 | 276 | 5.81 | 1292 | 27.19 | 445 | 9.36 | 2739 | 57.64 |
| 8 | Amadalavalasa (M) | Persons | 39799 | 14031 | 878 | 6.26 | 3321 | 23.67 | 506 | 3.61 | 9326 | 66.47 |
| | | Males | 19729 | 10549 | 714 | 6.77 | 1864 | 17.67 | 230 | 2.18 | 7741 | 73.38 |
| | | Females | 20070 | 3482 | 164 | 4.71 | 1457 | 41.84 | 276 | 7.93 | 1585 | 45.52 |
| 9 | Narasannapeta (CT) | Persons | 26280 | 9992 | 365 | 3.65 | 1713 | 17.14 | 393 | 3.93 | 7521 | 75.27 |
| | | Males | 12890 | 7396 | 275 | 3.72 | 786 | 10.63 | 240 | 3.24 | 6095 | 82.41 |
| | | Females | 13390 | 2596 | 90 | 3.47 | 927 | 35.71 | 153 | 5.89 | 1426 | 54.93 |
| 10 | Srikakulam (M + OG) | Persons | 137944 | 46116 | 464 | 1.01 | 1836 | 3.98 | 1430 | 3.10 | 42386 | 91.91 |
| | | Males | 68457 | 36625 | 412 | 1.12 | 1067 | 2.91 | 857 | 2.34 | 34289 | 93.62 |
| | | Females | 69487 | 9491 | 52 | 0.55 | 769 | 8.10 | 573 | 6.04 | 8097 | 85.31 |
| 11 | Balaga (CT) | Persons | 9071 | 2851 | 58 | 2.03 | 160 | 5.61 | 12 | 0.42 | 2621 | 91.93 |
| | | Males | 4571 | 2309 | 50 | 2.17 | 81 | 3.51 | 7 | 0.30 | 2171 | 94.02 |
| | | Females | 4500 | 542 | 8 | 1.48 | 79 | 14.58 | 5 | 0.92 | 450 | 83.03 |

TABLE 35: DISTRIBUTION OF WORKERS BY SEX IN FOUR CATEGORIES OF ECONOMIC ACTIVITY IN TOWNS, 2011

| Sl. No. | Name of Town | P/ M / F | Total population | Total workers (main+marginal) | Category of workers | | | | | | | |
|---|----------------|---------------|------------------|-------------------------------|---------------------|--------------|------------------------|-------------|----------------------------|---------------|---------------|-------|
| | | | | | Cultivators | | Agricultural labourers | | Household industry workers | | Other workers | |
| | | | | | No. | % | No. | % | No. | % | No. | % |
| 1 | 2 | 3 | 4 | 5 | 6 | 7 | 8 | 9 | 10 | 11 | 12 | 13 |
| 12 | Ponduru (CT) | Persons | 12640 | 5392 | 105 | 1.95 | 1269 | 23.53 | 931 | 17.27 | 3087 | 57.25 |
| | | Males | 6111 | 3519 | 86 | 2.44 | 597 | 16.97 | 466 | 13.24 | 2370 | 67.35 |
| | | Females | 6529 | 1873 | 19 | 1.01 | 672 | 35.88 | 465 | 24.83 | 717 | 38.28 |
| District (Urban): Srikakulam | Persons | 436703 | 161524 | 4812 | 2.98 | 22415 | 13.88 | 7769 | 4.81 | 126528 | 78.33 | |
| | Males | 214850 | 117807 | 3756 | 3.19 | 11661 | 9.90 | 4213 | 3.58 | 98177 | 83.34 | |
| | Females | 221853 | 43717 | 1056 | 2.42 | 10754 | 24.60 | 3556 | 8.13 | 28351 | 64.85 | |

This above table reveals the town wise distribution of workers by sex in four categories of economic activity. Out of the 1,61,524 total workers in the urban areas of the district other workers occupy a higher part of the work participation, i.e. 78.33% next is agricultural labourers 13.88% and 4.81 percent involved in household industry and a least of 2.98 percent are categorized as cultivators. Out of 1,17,807 urban male workers, 83.34% are categorized as other workers, 9.90% are agricultural labors, 3.58 percent are involved in household industry and 3.19% are cultivators. Out of 43,717 urban female workers 64.85% are other workers 24.60% are Agricultural labourers. Only 2.42 percent are cultivators and 8.13% are engaged in household industry. Highest of other workers category with persons 91.93% and males with 94.02% is reported in Balaga (CT) and females with 85.31% are reported in Srikakulam (M+OG). Lower percentages of other workers, persons with 57.25%, for males 67.35% and for females with 38.28% are reported in Ponduru (CT). Highest percentage of cultivators with 6.26% for persons, for males 6.77% in Amadalavalsa (CT) and for females 5.81% in Rajam (CT) is recorded. Lowest percentage of cultivators recorded in Srikakulam (M+OG) for persons with 1.01 persons, for males with 1.12 percent and females with 0.55 percent. Highest number of agricultural labourers is recorded in Ichchapuram (M) with 29.98% persons and females with 48.40%. And for males it is 22.10% in Heeramandalam (CT). The lowest percentage of agricultural labourers recorded for persons with 3.98 percent, for males 2.91 percent and 8.10% in Srikakulam (M+OG). The highest percentage of workers in household industry recorded in 17.27% for persons, 13.24% for males and 24.83% for females in Ponduru (CT). And Balaga (CT) reports the lowest percentage of workers in household industry for persons with 0.42 percent, for males with 0.30 percent and for females with 0.92 percent.

BRIEF ANALYSIS OF VILLAGE AND TOWN DIRECTORY**TABLE 36: DISTRIBUTION OF VILLAGES ACCORDING TO
AVAILABILITY OF DIFFERENT AMENITIES - 2011**

| Sl. No. | Name of Mandal Parishad | Number of inhabited villages | Type of amenity available | | | | |
|---------|-------------------------|------------------------------|---------------------------|-------------|----------------|---------------|--------------|
| | | | Education* | Medical^ | Drinking water | Post office # | Telephone ** |
| 1 | 2 | 3 | 4 | 5 | 6 | 7 | 8 |
| 1 | Veeraghattam | 39 | 39 (100) | 37 (94.87) | 39 (100) | 7 (17.95) | 39 (100) |
| 2 | Seethampeta | 113 | 12 (99.12) | 113 (100) | 113 (100) | 19 (16.81) | 113 (100) |
| 3 | Bhamini | 22 | 22 (100) | 22 (100) | 22 (100) | 11 (50) | 22 (100) |
| 4 | Kothuru | 34 | 34 (100) | 24 (70.59) | 34 (100) | 13 (38.24) | 34 (100) |
| 5 | Pathapatnam | 41 | 39 (95.12) | 19 (46.34) | 41 (100) | 11 (26.83) | 41 (100) |
| 6 | Meliaputti | 65 | 57 (87.69) | 29 (44.62) | 65 (100) | 12 (18.46) | 65 (100) |
| 7 | Palasa | 51 | 47 (92.16) | 48 (94.12) | 51 (100) | 10 (19.61) | 51 (100) |
| 8 | Mandasa | 75 | 71 (94.67) | 29 (38.67) | 75 (100) | 14 (18.67) | 75 (100) |
| 9 | Kanchili | 51 | 48 (94.12) | 32 (62.75) | 51 (100) | 20 (39.22) | 51 (100) |
| 10 | Ichchapuram | 24 | 24 (100) | 8 (33.33) | 24 (100) | 14 (58.33) | 24 (100) |
| 11 | Kaviti | 21 | 20 (95.24) | 16 (76.19) | 21 (100) | 15 (71.43) | 21 (100) |
| 12 | Sompeta | 34 | 32 (94.12) | 16 (47.06) | 34 (100) | 24 (70.59) | 34 (100) |
| 13 | Vajrapukothuru | 59 | 53 (89.83) | 50 (84.75) | 59 (100) | 25 (42.37) | 59 (100) |
| 14 | Nandigam | 101 | 94 (93.07) | 57 (56.44) | 101 (100) | 13 (12.87) | 101 (100) |
| 15 | Hiramandalam | 35 | 31 (88.57) | 23 (65.71) | 35 (100) | 12 (34.29) | 35 (100) |
| 16 | Palakonda | 44 | 44 (100) | 43 (97.73) | 44 (100) | 12 (27.27) | 44 (100) |
| 17 | Vangara | 32 | 32 (100) | 32 (100) | 32 (100) | 18 (56.25) | 32 (100) |
| 18 | Regidi Amadalavalasa | 51 | 51 (100) | 49 (96.08) | 51 (100) | 23 (45.1) | 51 (100) |
| 19 | Lakshminarsupeta | 40 | 39 (97.5) | 40 (100) | 40 (100) | 6 (15) | 40 (100) |
| 20 | Saravakota | 41 | 40 (97.56) | 41 (100) | 41 (100) | 12 (29.27) | 41 (100) |
| 21 | Tekkali | 48 | 44 (91.67) | 41 (85.42) | 48 (100) | 12 (25) | 48 (100) |
| 22 | Santhabommali | 39 | 39 (100) | 24 (61.54) | 39 (100) | 12 (30.77) | 39 (100) |
| 23 | Kotabommali | 43 | 42 (97.67) | 43 (100) | 43 (100) | 17 (39.53) | 43 (100) |
| 24 | Jalumuru | 53 | 51 (96.23) | 41 (77.36) | 53 (100) | 16 (30.19) | 53 (100) |
| 25 | Sarubujjili | 40 | 39 (97.5) | 35 (87.5) | 40 (100) | 11 (27.5) | 40 (100) |
| 26 | Burja | 58 | 52 (89.66) | 13 (22.41) | 58 (100) | 12 (20.69) | 58 (100) |
| 27 | Santhakaviti | 50 | 49 (98) | 50 (100) | 50 (100) | 20 (40) | 50 (100) |
| 28 | Rajam | 26 | 26 (100) | 25 (96.15) | 26 (100) | 17 (65.38) | 26 (100) |
| 29 | Ganguvarisigadam | 42 | 41 (97.62) | 41 (97.62) | 42 (100) | 18 (42.86) | 42 (100) |
| 30 | Amadalavalasa | 36 | 36 (100) | 36 (100) | 36 (100) | 13 (36.11) | 36 (100) |

BRIEF ANALYSIS OF VILLAGE AND TOWN DIRECTORY
TABLE 36: DISTRIBUTION OF VILLAGES ACCORDING TO
AVAILABILITY OF DIFFERENT AMENITIES - 2011

| Type of amenity available | | | | | Name of Mandal Parishad | Sl. No. |
|-----------------------------|------------|-------------------------------|------------------------|--------------|-------------------------|---------|
| Transport communications \$ | Banks@ | Agricultural credit societies | Approach by pucca road | Power supply | | |
| 9 | 10 | 11 | 12 | 13 | 2 | 1 |
| 13 (33.33) | 2 (5.13) | 1 (2.56) | 33 (84.62) | 39 (100) | Veeraghattam | 1 |
| 51 (45.13) | 2 (1.77) | 0 (0) | 32 (28.32) | 113 (100) | Seethampeta | 2 |
| 19 (86.36) | 2 (9.09) | 5 (22.73) | 19 (86.36) | 22 (100) | Bhamini | 3 |
| 25 (73.53) | 3 (8.82) | 2 (5.88) | 28 (82.35) | 34 (100) | Kothuru | 4 |
| 21 (51.22) | 3 (7.32) | 2 (4.88) | 28 (68.29) | 41 (100) | Pathapatnam | 5 |
| 29 (44.62) | 4 (6.15) | 1 (1.54) | 27 (41.54) | 65 (100) | Meliaputti | 6 |
| 31 (60.78) | 0 (0) | 0 (0) | 27 (52.94) | 51 (100) | Palasa | 7 |
| 51 (68) | 3 (4) | 3 (4) | 51 (68) | 75 (100) | Mandasa | 8 |
| 27 (52.94) | 2 (3.92) | 2 (3.92) | 41 (80.39) | 51 (100) | Kanchili | 9 |
| 18 (75) | 0 (0) | 0 (0) | 22 (91.67) | 24 (100) | Ichchapuram | 10 |
| 21 (100) | 3 (14.29) | 1 (4.76) | 17 (80.95) | 21 (100) | Kaviti | 11 |
| 30 (88.24) | 2 (5.88) | 3 (8.82) | 29 (85.29) | 34 (100) | Sompeta | 12 |
| 47 (79.66) | 9 (15.25) | 7 (11.86) | 37 (62.71) | 59 (100) | Vajrapukothuru | 13 |
| 46 (45.54) | 2 (1.98) | 1 (0.99) | 44 (43.56) | 101 (100) | Nandigam | 14 |
| 19 (54.29) | 1 (2.86) | 3 (8.57) | 24 (68.57) | 35 (100) | Hiramandalam | 15 |
| 27 (61.36) | 0 (0) | 4 (9.09) | 34 (77.27) | 44 (100) | Palakonda | 16 |
| 17 (53.12) | 1 (3.12) | 1 (3.12) | 29 (90.62) | 32 (100) | Vangara | 17 |
| 38 (74.51) | 3 (5.88) | 1 (1.96) | 48 (94.12) | 51 (100) | Regidi Amadalavalasa | 18 |
| 14 (35) | 1 (2.5) | 1 (2.5) | 26 (65) | 40 (100) | Lakshminarsupeta | 19 |
| 27 (65.85) | 4 (9.76) | 3 (7.32) | 31 (75.61) | 41 (100) | Saravakota | 20 |
| 23 (47.92) | 1 (2.08) | 0 (0) | 30 (62.5) | 48 (100) | Tekkali | 21 |
| 36 (92.31) | 2 (5.13) | 5 (12.82) | 36 (92.31) | 39 (100) | Santhabommali | 22 |
| 21 (48.84) | 3 (6.98) | 1 (2.33) | 38 (88.37) | 43 (100) | Kotabommali | 23 |
| 38 (71.7) | 4 (7.55) | 6 (11.32) | 40 (75.47) | 53 (100) | Jalumuru | 24 |
| 23 (57.5) | 2 (5) | 2 (5) | 23 (57.5) | 40 (100) | Sarubujjili | 25 |
| 24 (41.38) | 2 (3.45) | 2 (3.45) | 34 (58.62) | 58 (100) | Burja | 26 |
| 34 (68) | 3 (6) | 1 (2) | 40 (80) | 50 (100) | Santhakaviti | 27 |
| 14 (53.85) | 1 (3.85) | 0 (0) | 25 (96.15) | 26 (100) | Rajam | 28 |
| 6 (14.29) | 3 (7.14) | 2 (4.76) | 35 (83.33) | 42 (100) | Ganguvarisigadam | 29 |
| 30 (83.33) | 1 (2.78) | 1 (2.78) | 31 (86.11) | 36 (100) | Amadalavalasa | 30 |

BRIEF ANALYSIS OF VILLAGE AND TOWN DIRECTORY**TABLE 36: DISTRIBUTION OF VILLAGES ACCORDING TO
AVAILABILITY OF DIFFERENT AMENITIES - 2011**

| Sl. No. | Name of Mandal Parishad | Number of inhabited villages | Type of amenity available | | | | |
|--------------|----------------------------|------------------------------------|---------------------------|----------------------|--------------------|---------------------|-------------------|
| | | | Education* | Medical^ | Drinking water | Post office # | Telephone ** |
| 1 | 2 | 3 | 4 | 5 | 6 | 7 | 8 |
| 31 | Narasannapeta | 43 | 42 (97.67) | 43 (100) | 43 (100) | 12 (27.91) | 43 (100) |
| 32 | Polaki | 42 | 42 (100) | 42 (100) | 42 (100) | 16 (38.1) | 42 (100) |
| 33 | Gara | 24 | 23 (95.83) | 23 (95.83) | 24 (100) | 14 (58.33) | 24 (100) |
| 34 | Srikakulam | 25 | 25 (100) | 23 (92) | 25 (100) | 16 (64) | 25 (100) |
| 35 | Ponduru | 37 | 36 (97.3) | 34 (91.89) | 37 (100) | 9 (24.32) | 37 (100) |
| 36 | Laveru | 41 | 38 (92.68) | 12 (29.27) | 41 (100) | 12 (29.27) | 41 (100) |
| 37 | Ranastalam | 54 | 52 (96.3) | 48 (88.89) | 54 (100) | 7 (12.96) | 54 (100) |
| 38 | Etcherla | 27 | 27 (100) | 25 (92.59) | 27 (100) | 14 (51.85) | 27 (100) |
| Total | | 1701 | 1633 (96) | 1327 (78.01) | 1701 (100) | 539 (31.69) | 701 (100) |

BRIEF ANALYSIS OF VILLAGE AND TOWN DIRECTORY
TABLE 36: DISTRIBUTION OF VILLAGES ACCORDING TO
AVAILABILITY OF DIFFERENT AMENITIES - 2011

| Type of amenity available | | | | | Name of Mandal Parishad | Sl. No. |
|-----------------------------|-------------------|-------------------------------|------------------------|--------------------|-------------------------|---------|
| Transport communications \$ | Banks@ | Agricultural credit societies | Approach by pucca road | Power supply | | |
| 9 | 10 | 11 | 12 | 13 | 2 | 1 |
| 26 (60.47) | 1 (2.33) | 2 (4.65) | 30 (69.77) | 43 (100) | Narasannapeta | 31 |
| 17 (40.48) | 4 (9.52) | 1 (2.38) | 37 (88.1) | 42 (100) | Polaki | 32 |
| 19 (79.17) | 3 (12.5) | 3 (12.5) | 23 (95.83) | 24 (100) | Gara | 33 |
| 15 (60) | 4 (16) | 0 (0) | 24 (96) | 25 (100) | Srikakulam | 34 |
| 23 (62.16) | 3 (8.11) | 1 (2.7) | 32 (86.49) | 37 (100) | Ponduru | 35 |
| 14 (34.15) | 3 (7.32) | 2 (4.88) | 32 (78.05) | 41 (100) | Laveru | 36 |
| 7 (12.96) | 2 (3.7) | 2 (3.7) | 48 (88.89) | 54 (100) | Ranastalam | 37 |
| 27 (100) | 2 (7.41) | 3 (11.11) | 23 (85.19) | 27 (100) | Etcherla | 38 |
| 968 (56.91) | 91 (5.35) | 75 (4.41) | 1208 (71.02) | 1701 (100) | | |

Note:-

* Education includes all education facilities.

^ Medical includes all medical facilities.

Post office includes post office, telegraph office and Post and telegraph office.

\$ Transport communication includes bus service, rail facility and navigable waterways.

@ Bank includes Commercial Bank and Cooperative Bank.

** Telephone includes Telephone,PCO and Mobile.

This table shows the availability of different amenities in the villages Mandal Parishad wise. All the inhabited villages in the district report at least one primary amenity. Education facilities are available in 96% of villages in the district. Out of 38 Mandal Parishads 13 Mandal Parishads report the 100 percent education facility available. 68 villages out of 1701 villages do not have this facility. Medical facilities are available in 78.01% of the villages. Only in 10 Mandal Parishads, all the villages are having medical facilities. In Burja and Laveru Mandal Parishads even less than 30% of villages have medical facilities. Drinking water facility is reported as 100 percent in all the Mandal Parishads. Postal facilities are shown in 539 villages (31.69 percent) in the district. Telephone facility is having all the 1701 (100%) villages in the district. Transport facilities are available only in 968 (56.91%) villages in the district. The poor transport facility is noticed in Veeraghattam Mandal Parishad with 13 villages (33.3%). Banking facility is available only in 91 (5.35%) villages. In Palasa, Ichchapuram and Palakonda Mandal Parishads there is a Nil Banking facility. 75(4.41 percent) villages in the district are having agricultural credit societies. 1208 (71.02%) villages in the district are connected with pucca roads. No Mandal Parishad is connected with 100% pucca roads. All the villages (100%) in Srikakulam district are having power supply.

**TABLE 37: NUMBER AND PERCENTAGE OF RURAL POPULATION
SERVED BY DIFFERENT AMENITIES, 2011**

| Sl. No. | Name of Mandal Parishad | Population of inhabited villages | Type of amenity available | | | | |
|---------|-------------------------|----------------------------------|---------------------------|----------------|----------------|----------------|--------------|
| | | | Education* | Medical^ | Drinking water | Post office # | Telephone ** |
| 1 | 2 | 3 | 4 | 5 | 6 | 7 | 8 |
| 1 | Veeraghattam | 65616 | 65616 (100) | 64035 (97.59) | 65616 (100) | 24557 (37.43) | 65616 (100) |
| 2 | Seethampeta | 55848 | 55793 (99.9) | 55848 (100) | 55848 (100) | 23265 (41.66) | 55848 (100) |
| 3 | Bhamini | 44157 | 44157 (100) | 44157 (100) | 44157 (100) | 28188 (63.84) | 44157 (100) |
| 4 | Kothuru | 67093 | 67093 (100) | 59403 (88.54) | 67093 (100) | 43503 (64.84) | 67093 (100) |
| 5 | Pathapatnam | 64639 | 64543 (99.85) | 53789 (83.21) | 64639 (100) | 43296 (66.98) | 64639 (100) |
| 6 | Meliaputti | 52737 | 51912 (98.44) | 32170 (61) | 52737 (100) | 29021 (55.03) | 52737 (100) |
| 7 | Palasa | 40044 | 39834 (99.48) | 39552 (98.77) | 40044 (100) | 17447 (43.57) | 40044 (100) |
| 8 | Mandasa | 82699 | 82145 (99.33) | 52732 (63.76) | 82699 (100) | 29280 (35.41) | 82699 (100) |
| 9 | Kanchili | 66657 | 66524 (99.8) | 52654 (78.99) | 66657 (100) | 42823 (64.24) | 66657 (100) |
| 10 | Ichchapuram | 52472 | 52472 (100) | 30379 (57.9) | 52472 (100) | 41131 (78.39) | 52472 (100) |
| 11 | Kaviti | 75974 | 75811 (99.79) | 64337 (84.68) | 75974 (100) | 68086 (89.62) | 75974 (100) |
| 12 | Sompeta | 60130 | 59247 (98.53) | 38704 (64.37) | 60130 (100) | 53960 (89.74) | 60130 (100) |
| 13 | Vajrapukothuru | 73212 | 72218 (98.64) | 70740 (96.62) | 73212 (100) | 50402 (68.84) | 73212 (100) |
| 14 | Nandigam | 56443 | 56027 (99.26) | 35802 (63.43) | 56443 (100) | 17455 (30.93) | 56443 (100) |
| 15 | Hiramandalam | 43415 | 43040 (99.14) | 34338 (79.09) | 43415 (100) | 27885 (64.23) | 43415 (100) |
| 16 | Palakonda | 54212 | 54212 (100) | 53955 (99.53) | 54212 (100) | 17723 (32.69) | 54212 (100) |
| 17 | Vangara | 41133 | 41133 (100) | 41133 (100) | 41133 (100) | 27154 (66.02) | 41133 (100) |
| 18 | Regidi Amadalavalasa | 70493 | 70493 (100) | 67843 (96.24) | 70493 (100) | 40478 (57.42) | 70493 (100) |
| 19 | Lakshminarsupeta | 29107 | 29000 (99.63) | 29107 (100) | 29107 (100) | 8513 (29.25) | 29107 (100) |
| 20 | Saravakota | 52243 | 52185 (99.89) | 52243 (100) | 52243 (100) | 23311 (44.62) | 52243 (100) |
| 21 | Tekkali | 45362 | 44945 (99.08) | 43570 (96.05) | 45362 (100) | 23496 (51.8) | 45362 (100) |
| 22 | Santhabommali | 70561 | 70561 (100) | 56256 (79.73) | 70561 (100) | 39197 (55.55) | 70561 (100) |
| 23 | Kotabommali | 74718 | 74636 (99.89) | 74718 (100) | 74718 (100) | 44733 (59.87) | 74718 (100) |
| 24 | Jalumuru | 59599 | 59549 (99.92) | 51223 (85.95) | 59599 (100) | 32671 (54.82) | 59599 (100) |
| 25 | Sarubujjili | 33254 | 33087 (99.5) | 29736 (89.42) | 33254 (100) | 15181 (45.65) | 33254 (100) |
| 26 | Burja | 42308 | 41991 (99.25) | 18797 (44.43) | 42308 (100) | 20192 (47.73) | 42308 (100) |
| 27 | Santhakaviti | 65419 | 65292 (99.81) | 65419 (100) | 65419 (100) | 42141 (64.42) | 65419 (100) |
| 28 | Rajam | 51842 | 51842 (100) | 50538 (97.48) | 51842 (100) | 43266 (83.46) | 51842 (100) |
| 29 | Ganguvarisigadam | 57543 | 57519 (99.96) | 57519 (99.96) | 57543 (100) | 36566 (63.55) | 57543 (100) |
| 30 | Amadalavalasa | 44294 | 44294 (100) | 44294 (100) | 44294 (100) | 24110 (54.43) | 44294 (100) |

**TABLE 37: NUMBER AND PERCENTAGE OF RURAL POPULATION
SERVED BY DIFFERENT AMENITIES, 2011**

| Type of amenity available | | | | | Name of Mandal Parishad | Sl. No. |
|--------------------------------|----------------|----------------------------------|---------------------------|--------------|----------------------------|---------|
| Transport communications \$ | Banks@ | Agricultural credit societies | Approach by pucca road | Power supply | | |
| 9 | 10 | 11 | 12 | 13 | 2 | 1 |
| 37044 (56.46) | 17294 (26.36) | 14315 (21.82) | 63829 (97.28) | 65616 (100) | Veeraghattam | 1 |
| 35117 (62.88) | 6081 (10.89) | 0 (0) | 35579 (63.71) | 55848 (100) | Seethampeta | 2 |
| 42304 (95.8) | 11170 (25.3) | 18669 (42.28) | 43343 (98.16) | 44157 (100) | Bhamini | 3 |
| 60499 (90.17) | 13729 (20.46) | 9778 (14.57) | 65248 (97.25) | 67093 (100) | Kothuru | 4 |
| 54397 (84.16) | 25850 (39.99) | 23674 (36.62) | 61372 (94.95) | 64639 (100) | Pathapatnam | 5 |
| 38540 (73.08) | 14588 (27.66) | 2246 (4.26) | 44368 (84.13) | 52737 (100) | Meliaputti | 6 |
| 29604 (73.93) | 0 (0) | 0 (0) | 32967 (82.33) | 40044 (100) | Palasa | 7 |
| 62835 (75.98) | 16392 (19.82) | 12891 (15.59) | 75442 (91.22) | 82699 (100) | Mandasa | 8 |
| 46153 (69.24) | 5666 (8.5) | 5666 (8.5) | 64820 (97.24) | 66657 (100) | Kanchili | 9 |
| 40750 (77.66) | 0 (0) | 0 (0) | 51564 (98.27) | 52472 (100) | Ichchapuram | 10 |
| 75974 (100) | 27661 (36.41) | 11984 (15.77) | 74782 (98.43) | 75974 (100) | Kaviti | 11 |
| 57505 (95.63) | 10734 (17.85) | 12177 (20.25) | 58678 (97.59) | 60130 (100) | Sompeta | 12 |
| 67710 (92.48) | 17676 (24.14) | 9214 (12.59) | 67612 (92.35) | 73212 (100) | Vajrapukothuru | 13 |
| 36146 (64.04) | 6515 (11.54) | 1391 (2.46) | 43389 (76.87) | 56443 (100) | Nandigam | 14 |
| 27161 (62.56) | 6379 (14.69) | 9744 (22.44) | 40977 (94.38) | 43415 (100) | Hiramandalam | 15 |
| 41256 (76.1) | 0 (0) | 6784 (12.51) | 50838 (93.78) | 54212 (100) | Palakonda | 16 |
| 25494 (61.98) | 1764 (4.29) | 1764 (4.29) | 40311 (98) | 41133 (100) | Vangara | 17 |
| 54131 (76.79) | 5249 (7.45) | 2314 (3.28) | 69431 (98.49) | 70493 (100) | Regidi Amadalavalasa | 18 |
| 13401 (46.04) | 4894 (16.81) | 4894 (16.81) | 25366 (87.15) | 29107 (100) | Lakshminarsupeta | 19 |
| 42829 (81.98) | 11058 (21.17) | 11952 (22.88) | 49341 (94.45) | 52243 (100) | Saravakota | 20 |
| 28833 (63.56) | 1800 (3.97) | 0 (0) | 40887 (90.13) | 45362 (100) | Tekkali | 21 |
| 68929 (97.69) | 10194 (14.45) | 16375 (23.21) | 69438 (98.41) | 70561 (100) | Santhabommali | 22 |
| 48784 (65.29) | 13865 (18.56) | 8941 (11.97) | 73526 (98.4) | 74718 (100) | Kotabommali | 23 |
| 51344 (86.15) | 13734 (23.04) | 16150 (27.1) | 56319 (94.5) | 59599 (100) | Jalumuru | 24 |
| 22763 (68.45) | 5031 (15.13) | 5031 (15.13) | 27197 (81.79) | 33254 (100) | Sarubujjili | 25 |
| 20091 (47.49) | 5063 (11.97) | 4266 (10.08) | 37330 (88.23) | 42308 (100) | Burja | 26 |
| 52259 (79.88) | 11949 (18.27) | 1779 (2.72) | 62271 (95.19) | 65419 (100) | Santhakaviti | 27 |
| 38890 (75.02) | 5039 (9.72) | 0 (0) | 51511 (99.36) | 51842 (100) | Rajam | 28 |
| 14129 (24.55) | 10978 (19.08) | 8214 (14.27) | 55115 (95.78) | 57543 (100) | Ganguvarisigadam | 29 |
| 37428 (84.5) | 745 (1.68) | 2539 (5.73) | 42813 (96.66) | 44294 (100) | Amadalavalasa | 30 |

**TABLE 37: NUMBER AND PERCENTAGE OF RURAL POPULATION
SERVED BY DIFFERENT AMENITIES, 2011**

| Sl. No. | Name of Mandal Parishad | Population of inhabited villages | Type of amenity available | | | | |
|--------------|-------------------------|----------------------------------|---------------------------|-------------------------|-----------------------|-------------------------|-----------------------|
| | | | Education* | Medical^ | Drinking water | Post office # | Telephone ** |
| 1 | 2 | 3 | 4 | 5 | 6 | 7 | 8 |
| 31 | Narasannapeta | 51041 | 50913 (99.75) | 51041 (100) | 51041 (100) | 25879 (50.7) | 51041 (100) |
| 32 | Polaki | 65622 | 65622 (100) | 65622 (100) | 65622 (100) | 41069 (62.58) | 65622 (100) |
| 33 | Gara | 79617 | 79604 (99.98) | 79147 (99.41) | 79617 (100) | 68397 (85.91) | 79617 (100) |
| 34 | Srikakulam | 75894 | 75894 (100) | 74069 (97.6) | 75894 (100) | 59176 (77.97) | 75894 (100) |
| 35 | Ponduru | 61250 | 61186 (99.9) | 59072 (96.44) | 61250 (100) | 29414 (48.02) | 61250 (100) |
| 36 | Laveru | 68621 | 67435 (98.27) | 40566 (59.12) | 68621 (100) | 42094 (61.34) | 68621 (100) |
| 37 | Ranastalam | 85872 | 85782 (99.9) | 84828 (98.78) | 85872 (100) | 23553 (27.43) | 85872 (100) |
| 38 | Etcherla | 85270 | 85270 (100) | 84472 (99.06) | 85270 (100) | 70202 (82.33) | 85270 (100) |
| Total | | 2266411 | 2258877 (99.67) | 2003808 (88.41) | 2266411 (100) | 1338815 (59.07) | 2266411 (100) |

**TABLE 37: NUMBER AND PERCENTAGE OF RURAL POPULATION
SERVED BY DIFFERENT AMENITIES, 2011**

| Type of amenity available | | | | | Name of Mandal Parishad | Sl. No. |
|--------------------------------|------------------------|----------------------------------|---------------------------|-----------------------|----------------------------|---------|
| Transport communications \$ | Banks@ | Agricultural credit societies | Approach by pucca road | Power supply | | |
| 9 | 10 | 11 | 12 | 13 | 2 | 1 |
| 31570 (61.85) | 3070 (6.01) | 5401 (10.58) | 46944 (91.97) | 51041 (100) | Narasannapeta | 31 |
| 35666 (54.35) | 18721 (28.53) | 7089 (10.8) | 63726 (97.11) | 65622 (100) | Polaki | 32 |
| 74616 (93.72) | 27472 (34.51) | 15982 (20.07) | 79147 (99.41) | 79617 (100) | Gara | 33 |
| 57176 (75.34) | 21233 (27.98) | 0 (0) | 75419 (99.37) | 75894 (100) | Srikakulam | 34 |
| 46409 (75.77) | 7913 (12.92) | 3433 (5.6) | 59656 (97.4) | 61250 (100) | Ponduru | 35 |
| 30444 (44.37) | 17585 (25.63) | 8136 (11.86) | 65940 (96.09) | 68621 (100) | Laveru | 36 |
| 16326 (19.01) | 7084 (8.25) | 9337 (10.87) | 84950 (98.93) | 85872 (100) | Ranastalam | 37 |
| 85270 (100) | 12566 (14.74) | 22737 (26.66) | 83633 (98.08) | 85270 (100) | Etcherla | 38 |
| 1649777 (72.79) | 396742 (17.51) | 294867 (13.01) | 2135079 (94.21) | 2266411 (100) | | |

Note:-

* Education includes all education facilities.

^ Medical includes all medical facilities.

Post office includes post office, telegraph office and Post and telegraph office.

\$ Transport communication includes bus service, rail facility and navigable waterways.

@ Bank includes Commercial Bank and Cooperative Bank.

** Telephone includes Telephone,PCO and Mobile.

This table shows the number and proportion of the rural population by different amenities like Education, Medical, Drinking water, Post offices, Telephone, Transport communication, Banks, Pucca road facilities etc. Education facility is available to a good number of 99.67% of the rural population. Drinking water facility is available to 100% of the rural population. Only 88.41% of the rural population is having the medical facility. The Post Office facility is available for only 59.07% of the population, whereas Telephone is available to 100% of the population. Approach by pucca road is available to 94.21% of the population. Banking facilities are available to 17.51% of the population and agricultural credit societies to 13.01% of the population. Transport and communication facility is available to 72.79% of the population. The power supply is available to 100% population in the district.

TABLE 38: DISTRIBUTION OF VILLAGES NOT HAVING CERTAIN AMENITIES, ARRANGED BY DISTANCE RANGES FROM THE PLACES WHERE THESE ARE AVAILABLE, 2011

| Village not having the amenity of | Distance range of place from the villages where the amenity is available | | | |
|-----------------------------------|--|-----------------|----------------|------------------|
| | Less than 5 kilometres | 5-10 kilometres | 10+ kilometres | Total (Col. 2-4) |
| 1 | 2 | 3 | 4 | 5 |
| 1. Education:- | | | | |
| (a) Primary school | 59 | 10 | 0 | 69 |
| (b) Middle school | 656 | 203 | 37 | 896 |
| (c) Degree college | 267 | 682 | 741 | 1690 |
| 2. Medical:- | | | | |
| (a) Hospital | 112 | 407 | 1178 | 1697 |
| (b) PHC | 464 | 872 | 291 | 1627 |
| 3. Post office | 931 | 216 | 15 | 1162 |
| 4. Telephone | 0 | 0 | 0 | 0 |
| 5. Bus service | 608 | 119 | 8 | 735 |
| 6. Bank:- | | | | |
| (a) Commercial Bank | 429 | 889 | 301 | 1619 |
| (b) Cooperative bank | 190 | 669 | 816 | 1675 |
| 7. Agricultural credit societies | 281 | 831 | 514 | 1626 |

1. **Degree college** includes Art, Engineering and Medicine

4. **Telephone** includes Telephone, PCO and mobiles

2. **Hospital** includes Allopathic & Alternative Medicine

5. **Bus** includes private and public

3. **Post office** includes post office, telegraph office and post & telegraph office

This table shows the distribution of villages not having certain amenities within the village but are available at a distance range of within 5 kms, 5-10 kms and 10+ kms from the village. 59 villages have the amenity of Primary school less than 5 Kms, and 10 village have the amenity within 5-10 Kms, 656 villages have the amenity of middle school education within 5 kms, 203 villages have the amenity within 5-10 kms and 37 villages have the amenity more than 10 kms. The amenity of Degree College is available at different distance ranges where it is not available within the village. Similarly, hospital and PHCs facility for the villages not available is available at different distance ranges of less than 5 kms, 5-10 kms and 10+kms. All the villages in the district have the Telephone facility. Post office facility is not available for 1162 villages. 735 villages in the district do not have Bus service but are available in different distance ranges. Large number of villages does have Commercial, Co-operative Banks and Agricultural societies but are available in different distance ranges.

TABLE 39: DISTRIBUTION OF VILLAGES ACCORDING TO THE DISTANCE FROM THE NEAREST STATUTORY TOWN AND AVAILABILITY OF DIFFERENT AMENITIES, 2011

| Distance Range from the nearest Statutory Town (in kms) | No. / % | Inhabited Villages in Each Range | Type of amenity available | | | | | | | |
|---|-------------------|----------------------------------|---------------------------|--------------|--------------|--------------|------------------------------|-------------|-------------------------------|------------------------|
| | | | Education* | Medical^ | Post Office# | Telephone ** | Transport Communi-cations \$ | Banks @ | Agricultural Credit Societies | Approach by Pucca Road |
| 1 | 2 | 3 | 4 | 5 | 6 | 7 | 8 | 9 | 10 | 11 |
| Less than 5 | Number | 34 | 32 | 29 | 12 | 34 | 19 | 0 | 0 | 28 |
| | Percentage | | 94.12 | 85.29 | 35.29 | 100 | 55.88 | 0 | 0 | 82.35 |
| 5 - 15 | Number | 449 | 435 | 346 | 173 | 449 | 286 | 34 | 22 | 333 |
| | Percentage | | 96.88 | 77.06 | 38.53 | 100 | 63.7 | 7.57 | 4.9 | 74.16 |
| 16- 50 | Number | 1141 | 1089 | 878 | 331 | 1141 | 617 | 55 | 47 | 806 |
| | Percentage | | 95.44 | 76.95 | 29.01 | 100 | 54.08 | 4.82 | 4.12 | 70.64 |
| 51+ | Number | 77 | 77 | 74 | 23 | 77 | 46 | 2 | 6 | 41 |
| | Percentage | | 100 | 96.1 | 29.87 | 100 | 59.74 | 2.6 | 7.79 | 53.25 |
| Unspecified | Number | 0 | 0 | 0 | 0 | 0 | 0 | 0 | 0 | 0 |
| | Percentage | | 0 | 0 | 0 | 0 | 0 | 0 | 0 | 0 |
| Total | Number | 1701 | 1633 | 1327 | 539 | 1701 | 968 | 91 | 75 | 1208 |
| | Percentage | | 96 | 78.01 | 31.69 | 100 | 56.91 | 5.35 | 4.41 | 71.02 |

Note:-

* Education includes all education facilities.

^ Medical includes all medical facilities.

Post office includes post office, telegraph office and Post and telegraph office.

\$ Transport communication includes bus service, railway facility and navigable waterways.

@ Bank includes Commercial Bank and Cooperative Bank.

** Telephone includes Telephone,PCO and Mobile.

The above table shows the distribution of villages according to distance from the nearest statutory town and availability of different amenities. In the distance to the statutory town range of less than 5 Kms out of all the 34 inhabited villages, 32 are having education, 29 villages are having medical facilities, 12 are having post office facility, 34 are having telephone facility, 19 villages are having transport and communication and 28 are having pucca roads. All the 34 villages in this range are not having banks and agricultural credit societies. In distance range of 5-15 kms out of 449 inhabited villages 435 villages are having education, medical for 346 villages, post office facility for 173 villages, transport and communication for 286, banking for 34, 22 agricultural credit societies and pucca roads for 333 villages, and telephone amenities for all the 449 villages. Out of 1141 inhabited villages in the distance range to the statutory town of 16-50 kms have the education 1089 villages, medical for 878 villages, post office for 331, transport and communication for 617, banks to 55 villages, agricultural credit societies for 47, pucca roads for 806 villages and telephone amenity for all the 1141 villages. In the range of 51+ kms out of 77 inhabited villages, education, telephone facilities are available for all the 77 villages and medical for 74 villages, post office for 23, transport and communication for 46, banks for 2 villages, agricultural credit societies for 6, pucca roads for 41 villages.

TABLE 40: DISTRIBUTION OF VILLAGES ACCORDING TO POPULATION RANGE AND AMENITIES AVAILABLE, 2011

| Population range | No. / % | Inhabited villages in each range | Type of amenity available | | | | | | | | | |
|-----------------------|-------------------|----------------------------------|---------------------------|--------------|----------------|---------------|--------------|-----------------------------|-------------|-------------------------------|------------------------|--------------|
| | | | Education* | Medical^ | Drinking water | Post office # | Telephone ** | Transport communications \$ | Banks@ | Agricultural credit societies | Approach by pucca road | Power supply |
| 1 | 2 | 3 | 4 | 5 | 6 | 7 | 8 | 9 | 10 | 11 | 12 | 13 |
| 1-499 | Number | 505 | 439 | 326 | 505 | 19 | 505 | 193 | 0 | 1 | 12 | 505 |
| | Percentage | | 86.93 | 64.55 | 100 | 3.76 | 100 | 38.22 | 0 | 0.2 | 2.38 | 100 |
| 500-999 | Number | 421 | 419 | 314 | 421 | 82 | 421 | 231 | 6 | 8 | 421 | 421 |
| | Percentage | | 99.52 | 74.58 | 100 | 19.48 | 100 | 54.87 | 1.43 | 1.9 | 100 | 100 |
| 1000 - 1999 | Number | 439 | 439 | 368 | 439 | 174 | 439 | 271 | 13 | 14 | 439 | 439 |
| | Percentage | | 100 | 83.83 | 100 | 39.64 | 100 | 61.73 | 2.96 | 3.19 | 100 | 100 |
| 2000 - 4999 | Number | 285 | 285 | 268 | 285 | 215 | 285 | 223 | 46 | 33 | 285 | 285 |
| | Percentage | | 100 | 94.04 | 100 | 75.44 | 100 | 78.25 | 16.14 | 11.58 | 100 | 100 |
| 5000 - 9999 | Number | 45 | 45 | 45 | 45 | 43 | 45 | 44 | 21 | 15 | 45 | 45 |
| | Percentage | | 100 | 100 | 100 | 95.56 | 100 | 97.78 | 46.67 | 33.33 | 100 | 100 |
| 10000 + | Number | 6 | 6 | 6 | 6 | 6 | 6 | 6 | 5 | 4 | 6 | 6 |
| | Percentage | | 100 | 100 | 100 | 100 | 100 | 100 | 83.33 | 66.67 | 100 | 100 |
| District Total | Number | 1701 | 1633 | 1327 | 1701 | 539 | 1701 | 968 | 91 | 75 | 1208 | 1701 |
| | Percentage | | 96 | 78.01 | 100 | 31.69 | 100 | 56.91 | 5.35 | 4.41 | 71.02 | 100 |

Note:-

* Education includes all education facilities.

^ Medical includes all medical facilities.

Post office includes post office, telegraph office and Post and telegraph office.

\$ Transport communication includes bus service, railway facility and navigable waterways.

@ Bank includes Commercial Bank and Cooperative Bank.

** Telephone includes Telephone,PCO and Mobile.

The above table shows the number and percentage of villages according to population range and of amenities available as of the 2011 Census at district level. In 1-499 population range out of 505 villages facilities of Education for 439, Medical for 326, post office for 19, transport and communications for 193 and pucca road for 12 villages are available. Drinking water, Telephone and power supply are having for all the villages and there is no bank .Out of 421 villages in the range of 500-999 facilities of Education for 419 Medical for 314, post office for 82, transport and communications for 231, Banks for 6 villages and Agricultural credit societies for 8 villages are available .Drinking water, Telephone, Pucca Road and power supply for all the villages. Out of 439 villages Education, drinking water, telephone, pucca road and power supply facilities are available in all the villages having population range 1000-1999. All the villages having population more than 5,000 have medical facilities within the village. 17 villages in the population range of 2000-4999 are deprived of the medical facility. Villages in all the population ranges have drinking water facility. All villages with a higher population range, i.e. above 10000 have all the amenities within the village except one village without bank and two villages without agricultural credit society.

TABLE 41: DISTRIBUTION OF VILLAGES ACCORDING TO LAND USE, 2011

| Sl. No. | Name of Mandal Parishad | Number of inhabited villages | Total area (in Hectares) | Percentage of cultivable area to total area | Percentage of irrigated area to total cultivable area |
|--------------|-------------------------|------------------------------|--------------------------|---|---|
| 1 | 2 | 3 | 4 | 5 | 6 |
| 1 | Veeraghattam | 39 | 12498.00 | 80.72 | 67.32 |
| 2 | Seethampeta | 113 | 14722.00 | 62.39 | 13.65 |
| 3 | Bhamini | 22 | 10708.00 | 77.67 | 36.15 |
| 4 | Kothuru | 34 | 15451.00 | 62.29 | 47.62 |
| 5 | Pathapatnam | 41 | 10604.00 | 70.35 | 59.36 |
| 6 | Meliaputti | 65 | 15156.00 | 49.14 | 57.12 |
| 7 | Palasa | 51 | 10624.00 | 64.44 | 51.00 |
| 8 | Mandasa | 75 | 21293.00 | 72.32 | 32.42 |
| 9 | Kanchili | 51 | 12749.00 | 79.56 | 42.80 |
| 10 | Ichchapuram | 24 | 7403.00 | 72.69 | 53.24 |
| 11 | Kaviti | 21 | 11892.00 | 83.84 | 8.85 |
| 12 | Sompeta | 34 | 10795.00 | 72.47 | 48.33 |
| 13 | Vajrapukothuru | 59 | 14098.00 | 74.80 | 24.39 |
| 14 | Nandigam | 101 | 16548.00 | 61.64 | 60.81 |
| 15 | Hiramandalam | 35 | 9693.00 | 63.42 | 41.64 |
| 16 | Palakonda | 44 | 10191.00 | 82.39 | 78.86 |
| 17 | Vangara | 32 | 9523.00 | 71.97 | 53.19 |
| 18 | Regidi | 51 | 15934.00 | 78.29 | 80.23 |
| 19 | Lakshminarsupeta | 40 | 6454.00 | 67.74 | 77.26 |
| 20 | Saravakota | 41 | 15828.00 | 54.14 | 61.95 |
| 21 | Tekkali | 48 | 13654.00 | 61.45 | 55.20 |
| 22 | Santhabommali | 39 | 14572.00 | 71.23 | 76.17 |
| 23 | Kotabommali | 43 | 15399.00 | 59.62 | 68.41 |
| 24 | Jalumuru | 53 | 13475.00 | 75.67 | 67.25 |
| 25 | Sarubujjili | 40 | 7828.00 | 75.06 | 63.80 |
| 26 | Burja | 58 | 9850.00 | 77.61 | 62.88 |
| 27 | Santhakaviti | 50 | 13580.00 | 74.71 | 74.15 |
| 28 | Rajam | 26 | 10929.00 | 77.73 | 27.00 |
| 29 | Ganguvarisigadam | 42 | 13800.00 | 82.50 | 46.80 |
| 30 | Amadalavalasa | 36 | 8893.00 | 72.31 | 71.34 |
| 31 | Narasannapeta | 43 | 11699.00 | 82.88 | 77.39 |
| 32 | Polaki | 42 | 13745.00 | 69.51 | 53.10 |
| 33 | Gara | 24 | 15793.00 | 77.49 | 66.05 |
| 34 | Srikakulam | 25 | 12468.00 | 76.59 | 46.03 |
| 35 | Ponduru | 37 | 11192.00 | 74.39 | 45.38 |
| 36 | Laveru | 41 | 17034.00 | 78.17 | 25.98 |
| 37 | Ranastalam | 54 | 19050.00 | 68.07 | 37.93 |
| 38 | Etcherla | 27 | 15854.00 | 79.31 | 27.16 |
| Total | | 1701 | 490979.00 | 71.61 | 51.07 |

Note:- Cultivable area= irrigated area + unirrigated area

The above table gives the Mandal Parishad wise distribution of villages according to land use. This district has a total of 490979.00 hectares of area. Out of which, 71.61% is cultivable area, 51.07% area is irrigated area. Kaviti Mandal Parishad has the highest cultivable area of 83.84% of which only 8.85% is irrigated area. Regidi Amadalavalasa Mandal Parishad has reported, the less area for cultivation, i.e. 78.29%, whereas the percentage of the irrigated area of cultivable area is 80.23%.

TABLE 42: SCHOOLS/ COLLEGES PER 10,000 POPULATION IN TOWNS, 2011

| Sl. No. | Name of the town | Type of educational institution (Approx. numbers) | | | | |
|-----------------------------|----------------------|---|----------|------------------------------|---------------------|----------|
| | | Primary | Middle | Secondary / matriculation | Senior secondary | College* |
| 1 | 2 | 3 | 4 | 5 | 6 | 7 |
| 1 | Srikakulam (M + OG) | 6 | 3 | 2 | 1 | 1 |
| 2 | Palasa Kasibugga (M) | 7 | 4 | 3 | 1 | 0 |
| 3 | Ichchapuram (M) | 5 | 4 | 3 | 1 | 0 |
| 4 | Sompeta (CT) | 7 | 3 | 2 | 2 | 0 |
| 5 | Hiramandalam (CT) | 12 | 6 | 6 | 2 | 0 |
| 6 | Palakonda (CT) | 5 | 5 | 4 | 2 | 0 |
| 7 | Tekkali (CT) | 8 | 7 | 7 | 3 | 1 |
| 8 | Rajam (NP) | 6 | 4 | 3 | 1 | 0 |
| 9 | Amadalavalasa (M) | 6 | 5 | 2 | 1 | 1 |
| 10 | Narasannapeta (CT) | 7 | 5 | 3 | 1 | 2 |
| 11 | Balaga (CT) | 3 | 0 | 0 | 0 | 0 |
| 12 | Ponduru (CT) | 10 | 6 | 6 | 2 | 1 |
| District: Srikakulam | | 6 | 4 | 3 | 1 | 1 |

Note- * College includes
Arts/ Science/ Commerce College (Degree Level and above)

The above table shows the approximate number of educational institutions, primary, middle, secondary, senior secondary and colleges in towns of the district. The above table does not depict the exact number of institutions prevail in the towns, but this only shows projected figures in the ratio of educational institution for every 10000 population. For Srikakulam (M+OG), which is the headquarters of the district 06 primary schools, 03 middle schools, 02 secondary schools, 01 senior secondary and 01 degree college are shown for every 10000 population. A good number of primary and secondary schools are shown in some CT's in the district.

TABLE 43 : NUMBER OF BEDS IN MEDICAL INSTITUTIONS IN TOWNS, 2011

| Sl. No. | Name of the Town | Number of beds in medical institutions per 10,000 population (Approx. numbers) |
|-----------------------------|----------------------|--|
| 1 | 2 | 3 |
| 1 | Srikakulam (M + OG) | 28 |
| 2 | Palasa Kasibugga (M) | 0 |
| 3 | Ichchapuram (M) | 8 |
| 4 | Sompeta (CT) | 0 |
| 5 | Hiramandalam (CT) | 0 |
| 6 | Palakonda (CT) | 48 |
| 7 | Tekkali (CT) | 42 |
| 8 | Rajam (NP) | 9 |
| 9 | Amadalavalasa (M) | 5 |
| 10 | Narasannapeta (CT) | 0 |
| 11 | Balaga (CT) | 0 |
| 12 | Ponduru (CT) | 0 |
| District: Srikakulam | | 16 |

The above table shows the number of beds in medical institutions in towns. The number of beds reported in the table as per 10000 population and not the actual number of beds in the institution. Palakonda (CT) shows 48 beds for 10000 population, which is the highest among the CT's. Srikakulam (M+OG) district headquarters reports 28 beds per 10000 population.

TABLE 44: PROPORTION OF SLUM POPULATION IN TOWNS, 2011

| Sl. No. | Name of the town having slum | Total population | Slum population | Percentage of slum population to total population |
|--------------|------------------------------|------------------|-----------------|---|
| 1 | 2 | 3 | 4 | 5 |
| 1 | Srikakulam (M + OG) | 137944 | 46452 | 33.67 |
| 2 | Palasa Kasibugga (M) | 57507 | 21344 | 37.12 |
| 3 | Ichchapuram (M) | 36493 | 33558 | 91.96 |
| 4 | Rajam (NP) | 42197 | 16591 | 39.32 |
| 5 | Amadalavalasa (M) | 39799 | 27640 | 69.45 |
| Total | | 313940 | 145585 | 46.37 |

The above table shows the total slum population and the percentage of slum population to the total population. The total slum population of the district is 145585 and the percentage of slum population to the total population is 46.37 %. The highest percentage of slum population to total population is recorded in Ichchapuram (M) with 91.96 % and the least percentage is recorded in Srikakulam (M+OG) with 33.67 %.

TABLE 45: MOST IMPORTANT COMMODITY MANUFACTURED IN TOWNS, 2011

| Sl. No. | Name of the town | Name of three most important commodities manufactured |
|---------|----------------------|---|
| 1 | 2 | 3 |
| 1 | Srikakulam (M + OG) | Jute, Bricks, Iron Articles |
| 2 | Palasa Kasibugga (M) | Cashew Nuts, Coir Ropes, Sugr |
| 3 | Ichchapuram (M) | Coir Ropes, Bricks, Stone Carving |
| 4 | Sompeta (CT) | Cashew Nuts, Baskets |
| 5 | Hiramandalam (CT) | Groundnut Oil |
| 6 | Palakonda (CT) | Sugar |
| 7 | Tekkali (CT) | Aluminium Moulding |
| 8 | Rajam (NP) | Jute Twine, Synthetic,yarn, Iron Rods |
| 9 | Amadalavalasa (M) | Sugar |
| 10 | Narasannapeta (CT) | Jaggery |
| 11 | Balaga (CT) | Jute, Bricks |
| 12 | Ponduru (CT) | Textiles, Ground Nut |

The above table shows the most important commodities manufacture in the towns of the district, it is noticed that in the towns of the district Srikakulam(M+OG) and district headquarters manufactures Jute, bricks and iron articles. Coir ropes are manufactured in Ichchapuram(M) and cashew nuts in Palasa Kasibugga(M) and Sompet(CT). Jute, twine, synthetic yarn, iron rods are manufactured in Rajam (NP) and textiles are manufactured in Ponduru (CT). Sugar is manufactured in Amadalavalsa, (M) and Palakonda (CT).

MAJOR SOCIAL AND CULTURAL EVENTS, NATURAL AND ADMINISTRATIVE DEVELOPMENTS AND SIGNIFICANT ACTIVITIES DURING THE DECADE

During the decade 2001-2010 no significant social and cultural events have occurred in the district. In respect of natural and administrative developments also no changes have taken place in the district during the decade.

As regards significant activities, the prevention of Child Labour, Social Security schemes, Janmaboomi, Cheyutha, Spandana and Social Security Schemes i.e. Arogyasri Health scheme, 108 and 104 Health services, Pavala Vaddi Padhakam to crop loans, Fee reimbursement scheme to students, weaker section Housing scheme both rural and urban are worth mentionable in the district during the decade.

In the year 1996 under the chairmanship of the district Collector the 'Bala Karmika Vikasa Samithi' has constituted. The main aims and objectives of the Samithi are conducting surveys on vulnerable child labourers in hazardous occupations, creating awareness among the public about the steps taken by the government to eliminate child labour, implementing programmes like creating public awareness, running special schools, imparting non-formal education and generating income and employment opportunities, etc.

The Social Security Schemes such as payment of pensions to the aged, widows, landless agricultural workers and physically handicapped persons are implemented in the district.

During the decade, as in the other districts, a novel scheme called "Janmabhoomi" has been launched on the new year day 1997 by the Government of Andhra Pradesh. This adds new dimension particularly in rural development in the sense that people are involved in decision making and development process. The main activities taken up under this programme are aimed at achieving the basic needs of the people belonging to both rural and urban with the people's participation.

Yet another novel programme envisaged by the district administration for benefitting the physically handicapped in the district is called 'Cheyutha'. All the Government officials connected with the physically handicapped will sit under one roof and do the needful then and there. The benefits such as issue of physically handicapped certificate by the Medical Board, RTC passes, Railway passes, Registration in Employment Exchanges, etc., were extended besides giving aids and appliances to the identified handicapped persons.

**BRIEF DESCRIPTION OF PLACES OF RELIGIOUS, HISTORICAL OR
ARCHAEOLOGICAL IMPORTANCE IN VILLAGES AND PLACES OF
TOURIST INTEREST IN THE TOWNS OF THE DISTRICT**

(a) Statement showing the Monuments, temples and Mutts in Srikakulam District

| Sl. No. | Name of the Mandal | Name of the Town/Village | Name of the monument/temple/Mutt |
|---------|--------------------|--------------------------|--|
| 1 | 2 | 3 | 4 |
| 1 | Polaki | 1. Deerghasi | Telugu Inscriptions |
| 2 | Srikakulam | 2. Borigivalasa | Sri Venkateswara Swamy temple |
| | | 1. Patha Srikakulam | Jumma Masjid |
| | | 2. Arasavilli | Sri Suryanarayana swamy temple |
| | | 3. Srikakulam | Kurmanada Swamyvari temple |
| 3 | Jalumuru | 1. Mukhalingam | 1. Sri Mukhalingeswara swamy temple 2. Sri Radha Govinda Mutt |
| 4 | Kotabommali | 1. Kothapalle | Sri Radhakanth Mutt |
| 5 | Palakonda | 1. Palakonda | Sri Gokarna Mutt |
| 6 | Palasa | 1. Sariyapalle | Sri Lakshminarayana Mutt |
| 7 | Kanchili | 1. Jalantrakota | Sri Balaji Mutt |
| | | 2. Poornasasanam | Sri Chaitanyanityananda Mutt |
| | | H/o Sasanam | |
| | | 3. Kanchili | Sri Jagannadha swamy Mutt |
| 8 | Tekkali | 1. Syamasundarapuram | Sri Jagannadha Mutt |
| | | 2. Tekkali | 1. Sri Lakshmana Balaji Mutt 2. Sri Radha Krishna Mutt |

List of Deprotected Monuments in Srikakulam District

| Sl. No. | Name of the Mandal | Name of the Town/Village | Name of the monument/temple/Mutt |
|---------|--------------------|--------------------------|---|
| 1 | 2 | 3 | 4 |
| 1 | Polaki | Deerghasi | Telugu Inscription |
| 2 | Srikakulam | Patha Srikakulam | Jumma Masjid |
| | | Arasavilli | Sri Suryanarayana swamy temple |
| | | Srikakulam | Kurmanadha swamyvari temple |
| | | Srikakulam | Ancient Dutch building |
| 3 | Meliaputti | Meliaputti | Radha Govinda swamy temple |
| 4 | Amudalavalasa | Sayadala | Jaina Caves on Sangamayya Konda @ Goppakonda |

(b) Places of tourist interest:

Arasavilli:

It is situated at a distance of about 1.6 km. from Srikakulam, the district headquarters and 17 km. from Srikakulam road, the railway station on Visakhapatnam-Howrah Line. The original name is believed to have been 'Harshavalli' meaning abode of joy. Another version credits this place with curing of piles and indicates the name of the village as 'Arsohari (also means piles). The present name is the corrupted one of either of the two names mentioned above. The famous Sun-God temple existing in Arasavilli village is one of ancient and very few Sun-God temples in our Country. The Sthalapurana of this temple narrates that Lord Devendra had founded this temple and installed the existing idol of the Sun-God commonly known as 'Lord

Suryanarayana Swamivaru'. The temple is built in such a way that the sun rays fall on the feet of the God twice in a year in the months of February and June in the early hours of the day. The rays fall on the feet of the idol for a few minutes though the five entrance gates of the temple remain closed. The five idols installed in one place in the temple are of 1. Aditya, 2. Ambica, 3. Vishnu, 4. Ganesa and 5. Maheswara representing different faiths. The Sun-God is depicted riding over a chariot drawn by seven horses driven by Anurudu, the Ratha Sarathi. All these figures are exquisitely carved out of a single black granite stone. All Sundays during the five months starting with Magha are considered sacred.

Baruva:

Baruva is situated at a distance of 109 km. from Srikakulam town. The famous Sri Kotilingeswara Swamy and Janardhana Swamy temples are located at this place. Further, a coconut nursery and a coir industry are also located here. The river Mahendra Tanaya joins into the sea at this place. The swampy sea-shore, locally called 'beela', is famous for duck shooting and fishing. Thousands of people take sea bath during festival days. Baruva was once an important sea-port. Large groves of coconut trees and green paddy fields make the place picturesque.

Kalingapatnam:

Situated at a distance of 26 km. from Srikakulam, this is an important coastal village. Dargah Shariff of Shaik Madeena Acquiline is situated at this place. Once it was a minor port and some European merchants resided here during East India Company regime. There is one light house functioning here focusing to a distance of 23 km. Its neighbourhood of antiquarian interest as it was formerly the site of the ancient city of Kalinga.

Kaviti:

Kaviti village which is located at a distance of 130 km.. from the district headquarters Srikakulam lies in between two towns Sompeta and Ichchapuram towards East. The coastal belt at this place which presents a pleasant appearance, covered with large extent of Coconut, Cashewnut, Jack and other fruit trees, is popularly known as Udyanam or Udyanavanam. The area is a scenic spot and attracts visitors. Two famous temples viz., Chintamani Ammavari temple and Sri Sitaramaswamy temple are situated in the Village.

Mandasa:

This place is situated at a distance of 26 km. from Sompeta. There is a fort at the foot of Mahendragiri. This mountain is considered to be the highest in South India. The temple of Varaha Swamy located in the village attracts pilgrims and tourists..

Ponduru:

Ponduru is situated at a distance of 21 km. from Srikakulam town. This village is famous for the production of fine quality of Khadi. The texture of hand spun and handwoven Khadi of this place is of 125 count on account of its fine and superior quality, the Khadi of Pondur is popular throughout India.

Rajam:

Rajam is situated at a distance of 40 km. from Srikakulam town. This place has nostalgic association with Tandra Papayya, the valiant Sardar of Bobbili and who is credited with slaying of Vijayaramaraju the Maharaja of Vijayanagaram at the end of the battle of Bobbili in 1757.

Ravivalasa:

This village is nearer to Tekkali Town. There is one famous temple, the presiding deity of which is Sri Mallikarjune Swamy. Thousands of people visit this place during Mahasivarathri and Karthika Mondays every year.

Salihundam:

Salihundam is situated at a distance of 18 Km. from Srikakulam town. The village assumed archaeological importance due to the excavation of Buddhist Stupas.

Srikakulam:

Srikakulam is the headquarters of the district. It is located on the left bank of the river Nagavali. Srikakulam was formerly known as 'Chicacole'. Being the headquarters of the district, this place is connected by road to all important places in the district. Train facilities are available from Amadalavalasa at a distance of 13 km. There is one famous Mosque known as 'Jumma Masjid'. Two important temples Viz., Sri Koteswara Swamy temple and Sri Kodandarama Swamy temple are located in the town.

Srikurmam:

Srikurmam village is situated at a distance of 14.5 km. to the South-east of Srikakulam town. The village was named after the temple, the presiding deity of which is Lord Vishnu in Kurmavathara. Sri Kurmam (holy tortoise) is a famous place of pilgrimage and the temple here is unique of its kind in the entire India. The temple is noted for its architectural beauty and contains many inscriptions ranging from the Eleventh Century A.D. to the Nineteenth Century A.D. The inscriptions throw light on the dynasties which held sway over this region. Dolotsavam is the important festival and more than 20,000 pilgrims congregate on this occasion.

Srimukhalingam Or Mukhalingam:

Srimukhalingam is situated on the left bank of the river Vamsadhara at a distance of about 48 km. from Srikakulam. This place was the site of the capital of the old Ganga kings of Kalinga. It is famous for the temple of Srimukhalingeswara (Siva), believed to have been built in 9th century. The sculpture in this temple is remarkably elegant and precise representing the Indo Aryan style of architecture. Here Mahasivarathri is the main festival and about 25,000 pilgrims congregate on this holy occasion.

Teelineelapuram:

Situated at a distance of 65 km. from Srikakulam it has a bird sanctuary which attracts Pelicans from Siberia (Russia) in winter season.

Sangam:

Sangam is located at a distance of 56 km. from Srikakulam. Here, three rivers viz., Nagavali, Suvarnamukhi and Vegavathi converge. The Sangameswara temple located here is one of the Panchalinga Kshetras. Thousands of people congregate here on Mahasivaratri day.

**MAJOR CHARACTERISTICS, CONTRIBUTION IN THE FORM OF
ANY HISTORICAL FIGURE ASSOCIATED WITH THE DISTRICT**

The District skirted to distance by Kandivalasagadda, Vamsadhara and Bahuda at certain stretches of their courses with a line of heights of the great Eastern Ghats run from North-east. Vijayanagaram district flanks in the South and West while Orissa bounds it on the North Bay of Bengal on the East. The district derived its name from Srikurmam its headquarters town. Srikakulam district was carved out in the year 1950 by bifurcating it from Visakhapatnam district. It remained unaffected in its territorial jurisdiction for 19 years. In November, 1969 the district lost 63 villages from Salur taluk and 44 villages from Bobbili taluk on account of their transfer to the then newly constituted Gajapathinagaram taluk of Visakhapatnam district. Again in May, 1979 the district had undergone major territorial changes on account of the formation of new district Vizianagaram which involved transfer of Salur, Bobbili, Parvathipuram and Cheepurupalli taluks to the new district.

Though the district has not produced major historical figures, it has few worth mentionable men-of-letters. They are Sarva Sri Gidugu Ramamoorthy, Gouthu Lachchanna, the scientist Dr. Sankaram, Vajjala Sitaramaswamy Sastry, Parumalli Ramakrishnaiah Pantulu and Kaliyuga Bheema - Kodi Ramamurthy. Among the above Sri Gouthu Lachchanna participated in Mahatma Gandhi's Salt Satyagraha and Non-co-operation Movement. He worked as a Minister in the Ministries of Tanguturi Prakasam and Bezawada Gopalareddy. He was also the Vice-President of Swatantra party wing of Andhra Pradesh, which was established by Sri Chakravarthi Rajagopalachary.

SCOPE OF VILLAGE DIRECTORY AND TOWN DIRECTORY COLUMN HEADING WISE EXPLANATION AND COVERAGE OF DATA

The village directory and town directory presented in the District Census Handbooks are proved more useful. The formats of village directory and seven statements on town directory are on the same pattern canvassed in 2001 Census, except for a few additional columns. These additional columns are introduced to throw more insight into the infrastructure of the villages and towns. All the amenities except recreational and cultural facilities, power supply and news papers/magazines are brought under one bracket, with corollary that in case any amenity is not available in the village, the distance of the nearest place where the facility is available is presented. Similar method is followed in respect of towns where the educational and medical facilities are not available. The non-Census data presented in the village and town directories relate to the year 2009. However, wherever the field agencies have indicated the later position, the information has been updated. Almost all the details in the statement have been indicated by codes. In respect of total population and total number of households, the figures as returned during the recent Census i.e. 2011 Census have been presented. The scope of village directory and town directory statements with column heading-wise explanation and coverage of data are presented hereunder.

Scope of Village Directory :

In the similar manner as was done in the past, the village directory has been prepared for all the villages in the State and these are presented Mandal-wise in the District Census Handbook. These statements contain village-wise area, population, amenities such as educational, medical, communications, drinking water facilities, etc., and also the land use pattern details. The villages are shown in order of their Permanent Location Code Numbers (PLCN). An alphabetical list of villages with their Permanent Location Code Numbers and a Mandal map has been presented in the beginning of Village Directory of each Mandal. This facilitates the reader in locating the Mandal in which a particular village lies. The village directory now contains 122 columns as against 23 columns in the 2001 Census handbook. To give more information under amenities column, banking facilities such as commercial and co-operative banks, agricultural, non-agricultural and other credit societies have been included in the present statement. Besides the above, the Village Directory is having 07 appendices viz:

- Appendix I:** Summary showing total number of villages having Educational, Medical and other amenities in villages – Mandal Parishad level.
- Appendix 1A:** Villages by number of primary schools
- Appendix 1B:** Villages by primary, middle and secondary schools
- Appendix 1C:** Villages with different sources of drinking water facilities available
- Appendix II :** Villages with 5,000 and above population, which do not have one or more amenities available
- Appendix III:** Land utilization data in respect of Census towns
- Appendix IV:** Mandal Parishad level wise list of inhabited villages, where no amenity other than drinking water facility is available
- Appendix V:** Summary showing number of villages not having Scheduled Castes population
- Appendix VI:** Summary showing number of villages not having Scheduled Tribes population
- Appendix VIIA:** List of villages according to the proportion of the Scheduled Castes to the total population by ranges.

Appendix VII B: List of villages according to the proportion of the Scheduled Tribes to the total population by ranges.

It may be noted that the Appendix 1A, 1B, 1C and II have been included afresh in comparison to the District Census Handbooks of 2001 Census.

Columns 1, 2 and 3 relate to the Sl. no. name of the villages and location code number. The area given under column 4 is as per the data collected from the State survey department during 2001 Census and presented even for 2011 Census as the department classified that there are no changes in the area figures. Column number 5 to 6 provide the total number of households and the total population. Column 7 to 76 list out the basic amenities available in the village, such as educational, medical, drinking water, drainage, sanitation, post, telegraph, telephone, village pin codes, PCOs, couriers services, communications and transport.

The column 77 to 79 give the details of banks, ATMs, agricultural, non-agricultural and credit societies, whereas columns 80 to 89 gives details of self-help groups, public distribution system, Agricultural marketing society, regular market, weekly haat and Nutritional centers, Accredited social-health activist and community center, Columns 90 to 95 gives the details of sports field, recreation centre, cultural facilities and newspaper / magazine circulation.

The columns 96 to 101 pertain to Birth and Death Registration office and power supply for domestic use, agriculture use and commercial use. Columns 102 and 103 contains name of the nearest town and distance range code. Whereas 104 to 114 pertain to the land use pattern in the village. The remaining columns 115 to 119 pertain to the area irrigated by source in the village. The columns 120 to 122 related name of three most important commodities manufactured in the village.

The land use pattern in the Village Directory conforms to the pattern of classification of land use as recommended by the Ministry of Agriculture, Government of India. The Ministry of Agriculture has recommended the maintenance of records of land use pattern under five categories viz: forests, not available for cultivation, other uncultivated lands excluding fallow lands, fallow lands and net area sown.

The concepts of various types of land use given under each of the columns 104 to 114 as given in the Village Directory schedule are reproduced below:

1. Forests :

These include all actually forested areas and the lands classified or administered as forests under any legal enactment dealing with forests whether State owned or private. If any portion of such land is not actually wooded but put to some agricultural use, that portion is included under the appropriate heading of cultivated or uncultivated land.

2. Cultivated area with break-up irrigated and un-irrigated

This includes the land under the following three categories.

I) Net area sown :

The net area sown represents the area sown to crops counting areas, sown more than once in the same year, only once.

II) Other fallow lands :

This includes all lands which were taken up for cultivation but are temporarily out of cultivation for a period of not less than one year and not more than five years. The reasons for keeping such lands fallow may be either due to poverty of the cultivators or inadequate supply of water or malarial climate or silting of canals or rivers or un-remunerative nature

of farming, etc.

III) Current fallows :

This class comprises cropped areas which are kept fallow during the current year. If any seedling area is not cropped again in the same year, it is also treated as current fallows.

3. Culturable Waste :

This item includes the land under the following three categories.

i) Permanent pastures and other grazing lands:

These cover all grazing lands whether they are permanent pastures and meadows or not. Village common and grazing lands within forest areas are included under this head.

ii) Lands under miscellaneous tree crops and groves not included in the area sown:

Under this class is included all cultivable land, which is not included under net area sown but is put to some agricultural use. Lands under casurina trees, thatching grass, bamboo bushes and other groves for fuel, etc., which are not included under 'Orchards' are classed under this category.

iii) Culturable waste:

This includes lands available for cultivation but not taken up for cultivation or abandoned after a few years for one reason or other. Such lands may be either fallow or covered with shrubs and jungles, which are not put to any use. They may be assessed or not assessed and may lie in isolated blocks or within cultivated holdings. Land once cultivated but not cultivated for five years in succession is also included in this category.

4. Area not available for cultivation

This includes the land under the following two categories.

i) Land put to non-agricultural uses :

All lands occupied by buildings, roads and railways or under waters such as rivers and canals and other lands put to uses other than agricultural.

ii) Barren and uncultivable land :

This covers all barren and uncultivable land like mountains, etc., i.e. which cannot be brought under cultivation unless at a high cost. Whether such land is in isolated blocks or within cultivated holdings.

All the above particulars are based on the data received from the concerned departments like, education, medical, postal, electricity, etc., and also mainly from the Mandal Revenue Officers concerned.

Item on communications has been shown separately to spell in terms of availability of the public transport system. This is meant to see whether the village is served by any mode of transport such as bus or rail or waterway. It is against this back-ground that the item on approach to village has been given separately. This refers to road, etc., leading to the village and is to indicate whether the village is approachable both in fair and foul weather and whether it is inaccessible for all time or only some time in the year. Adult literacy class/centre under item on 'Education' and Primary health centre and Community health worker under item 'Medical' of Village Directory are included to indicate statistics on the Minimum Needs Programme of the Planning Commission.

Scope of Town Directory :

There are seven statements in the Town Directory, which include several particulars relating to the towns. These statements are almost similar to those adopted in 2001 Census except for a few changes. During the 2011 there were seven Town Directory statements. The captions of the statements are as follows:

Statement I : Status and growth history

- Statement II** : Physical aspects and location of towns, 2009
Statement III : Civic and other amenities, 2009
Statement IV : Medical Facilities, 2009
Statement V : Educational, recreational and cultural facilities, 2009
Statement VI : Industry and banking, 2009
Statement VII : Civic and other amenities in slums, 2009

In addition to the above seven statements one appendix for the towns shows their outgrowth with population has also been presented.

The formats of Town Directory have been devised to suit the Minimum Needs Programme of the Planning Commission.

In case such of the amenity as Fire Fighting Service in statement III, the Medical & Educational facility in statement IV & V is not available in the town, the name of the nearest place and its distance from the referent town has been given. This feature is followed since 1981 Census as it is necessary to identify the areas that have no specific facility in the district.

Statement I : Status and Growth History

This statement provides basic information on civic status, population with decadal growth rate from 1901 to 2011, density for 2011 Census and sex ratio from 1901 to 2011 Censuses of each town besides presenting class of town, location code, name of the Mandal, area in sq.kms. and number of households including houseless households returned in 2011 Census.

The columns 1 and 2 relate to serial number and class, name and civic status of the town. The class of town has been determined basing on the size of population as given below.

| Population | Class |
|--------------------|--------------|
| 1,00,000 and above | I |
| 50,000 – 99,999 | II |
| 20,000 – 49,999 | III |
| 10,000 – 19,999 | IV |
| 5,000 – 9,999 | V |
| Below 5,000 | VI |

The civic status of the town is indicated in brackets by abbreviated letters like ‘M.Corp.’ for Municipal Corporation and ‘NP’ for Nagar Panchayat. The location code number under column 3 for the towns was framed to follow the method of allocation of location code to Mandals in the district. This also facilitates easy location of the town in the map. After location code the Col. 4-7 indicate name of the Mandal, name of Mandal Parishad, area of the town in sq.km. and number of households including houseless households recorded in 2011 Census. Then column no.8 & 9 shows the SC, ST population of 2011 Census. The population of the town with decadal growth rate from 1901 Census to 2011 Census is given in Col.10-21. The column 22 shows the density of population and column 23 to 25 give the sex ratio recorded during 1991 to 2011 Censuses. The sex ratio defined here is number of females per 1,000 males.

The following 12 places were treated as urban areas in Srikakulam district at the 2011 Census.

1. Amadalavalasa (M), 2. Ichchapuram (M), 3. Palasa-Kasibugga (M), 4. Rajam (NP),
5. Sompeta (CT), 6. Srikakulam (M), 7. Hiramandalam (CT), 8. Palakonda(CT),
9. Tekkali (CT), 10. Narasenna peta (CT), 11. Balaga (CT) and 12. Ponduru (CT)

Among them, Srikakulam, Amadalavalasa, Palasa-Kasibugga and Ichchapuram are Municipal Towns and Rajam is Nagar Panchayat. The remaining Six towns are treated as Census Towns during 2011 Census. During 1991 Census there were 11 towns in the district. In 2001 Census 5 towns have been de-classified due to strict application of criteria for treating a place as town. Srikakulam is the only town in the District treated as class I town with a population range of one lakh and above persons. The towns Palasa-Kasibugga and Rajam fallen under class II town with a population range of 50,000 – 99,999 persons. The town Amadalavalasa and Ichchapuram fallen under class III town with a population range of 20,000 – 49,999 persons. The town Sompeta and ponduru classified under class IV town with a population range of 10,000 -19,999 persons. Remaining towns are classified as class IV and V category where as there are no class VI towns in the District.

Statement II : Physical aspects and location of towns, 2009

This statement contains 12 columns and depicts physical aspects and location of towns in the district. Column numbers 1 and 2 relate to serial number and name of the town. The physical aspects, such as rainfall in millimetres, maximum and minimum temperature in centigrade have been shown in columns 3 to 5 by taking average for the last ten years i.e. from 2000 to 2009. Among municipalities and towns the highest rainfall is 1705mm was recorded in Palasa-Kasibugga(M). The lowest rain fall was in Srikakulam(M) 680.8 mm in the district. Ichchapuram(M), Tekkali(CT) and Rajam(NP) have recorded maximum temperature of 42⁰ C. The maximum temperatures among towns were between 39⁰ C to 42⁰ C and minimum temperature was 18⁰ C to 29⁰ C. The columns 6 to 12 give the details of name and road distance in km. from the referent town to State, district and Mandal headquarters, nearest city with population of one lakh and more, and five lakhs and more, railway station and bus service. Ponduru(CT) only nearer to the State headquarters Hyderabad with 770 km. and Palasa-Kasibugga(M) is at longest distance with 890 km.

Statement III : Civic and other Amenities, 2009

The title itself reveals that, this statement deals with the facilities provided to the people in the urban areas of the district.

This statement contains 19 columns. Column 1 & 2 relate to serial number and name of town. The total lengths of pucca and kutcha roads are recorded together for each town in column 3. The columns 4 to 7 show the details of system of drainage prevailing in the referent town. The number of latrines with different types is shown in columns 8 to 11. The source of safe drinking water supply and the system of storage with capacity are recorded under column 12 and 13. Column 14 shows the availability of fire fighting services. In case if this service is not available in the town, the name of the nearest town along with distance, where available to be mentioned under this column. All statutory towns have fire fighting services.

Palasa-Kasibugga (M) has road length 121.16 km. while balaga (CT) has road in 4 km. The columns 15 to 19 relate to different types of electrical connection in number. All types of electrical connections are being utilized in urban areas of the district. The number of electric connections existing in Srikakulam (M) are 38,431 Domestic, 216 Industrial, 4,638 commercial, 3,660 road lightings. As regards Hiramandalam concerned 1610 Domestic, 0 Industrial, 13 Road lightings and 0 Commercial in Ponduru are existing.

Statement IV : Medical facilities, 2009

In this statement the availability of medical facilities are presented with reference to the population of 2011 Census. This statement is containing 14 columns. Column 1 & 2 relate to serial number, name of the town during 2011 Census respectively.

The column 3 to 12 shows about the availability of different Hospitals, Dispensaries/Health Centres, Family Welfare Centre, Maternity and Child Welfare Centre, Maternity homes, T.B. Hospital/Clinic, Nursing homes, Veterinary hospital, Mobile health clinic and others etc. Columns 13 & 14 shows number of Charitable Hospital / Nursing home (Private) and number of Medical shops available.

All statutory towns possess good medical facilities. Census towns, which are within the proximity of statutory town, people of these towns depend on respective statutory towns closer to them.

Statement V: Educational, Recreational and Cultural facilities, 2009

In this statement the availability of educational, recreational and cultural facilities are presented with reference to the population of 2011 Census. This statement contains 23 columns. Column 1 & 2 relate to serial number and name of the town, columns 3 to 15 relate to educational facilities such as various schools/colleges at all levels including Medical, Engineering, Management Institute/Colleges, Polytechnics, Technical Institutions, Vocational Training Institutions, non-formal education centre, special school for disabled and others. The column 16 is meant for number of Orphanage Home where as column 17 & 18 for working women's hostels with number of seats and number of Old Age Home. The number of recreational and cultural facilities such as Stadium, Cinema theatres, Auditorium/Community halls and Public libraries including reading rooms available in the towns is recorded in columns 19 to 23.

One stadium at Srikakulam (M) is existing. Auditorium/Drama/Community halls are available in almost all Towns of the district.

Statement VI : Industry and Banking, 2009

This statement deals with economic activities in the urban areas with 10 columns. Column 1 and 2 are serial number and class and name of the town. The columns 3 to 5 give the details of three most important commodities manufactured. The commercial banks, number of agricultural credit societies and the number of non-agricultural credit societies are furnished in the columns 6 to 10.

The important items manufactured are Rice, Sugar, Coconut kernel, Cashew, Jute twine and Sea-food in the district. Jute, Dri fish, Cashew, Paddy, Groundnut, and fish and other sea-food are most important commodities exported from this district. Bank facilities are available in almost all towns of the district.

Statement VII : Civic and other amenities in Slums, 2009

The statement give details of civic and other amenities provided in all slums whether notified or not. Keeping in view of slums problem in urban areas, during 1981 Census this statement was first introduced limiting the details to class I and class II towns. The same pattern was also adopted during 2011 Census.

Though, the magnitude of slum problem is greater in class-I and class-II towns, it is accepted that they are associated with smaller towns also. Hence the information on slums has been presented in this statement in respect of all towns having statutory bodies.

The statement on slums contains 20 columns. The columns 1 to 4 show the serial number, name of town, name of the slum and whether the slum is notified or not respectively. Column 5 and 6 give the details of approximate number of households and population of the slum during 2009. The length of the paved road in the slum has been shown in Km. under column 7. The columns 8 to 16 present system of drainage, number of latrines both private and community. The column 17 is meant for showing number of tap points / public hydrants. The last 3 columns i.e columns 18 to 20 relate to number of electric connections under domestic, road lighting (points) and others.

VILLAGE AND TOWN DIRECTORY

BRIEF NOTE ON THE VILLAGE AND TOWN DIRECTORY**Village Directory 2011 Census:**

The Village Directory is being compiled for both inhabited and un-inhabited villages. In the village directory both private and government facilities/institutions have been given. In case of un-inhabited /depopulated villages, the location code number, name and area of the village is being given universally in Village Directory and Village PCA. The columns relating to the amenities and land use pattern, etc. being left blank and it will be noted against the name of the village that it is un-inhabited/depopulated. The Appendices to Village Directory and Inset Tables based on village Directory data are also prepared for inhabited villages.

In the Village Directory format for 2011 Census there are 122 columns and the details thereon are as follows:

Column 1: Serial Number: Self explanatory. All the villages within the Mandal Parishad are presented serially in the ascending order of their location code number.

Column 2: Name of village: - Self explanatory. The name of the villages are shown against this column. This also includes the forest and uninhabited villages.

Column 3: Location Code Number of village: The location code number of the villages are shown against this column.

Column 4: Area of the Village: - The area of the villages has been given in hectares.

Column 5: Total Population: - The total population of the village as per 2011 Census has been given against this column.

Column 6: Number of Households: - The number of households as per 2011 Census have been given in this column.

Amenities: The availability of different infrastructural amenities such as education, medical, drinking water, post, telegraph, banks, credit societies, recreation and cultural facilities, communication, power, etc. in each village have been given in the Village Directory. Wherever the amenities are not available in the village, the distance range code viz; 'a' for <5 Kms, 'b' for 5-10 Kms and 'c' for 10+ Kms of the nearest where facility is available is given. Column wise details are given below:

Column Nos. 7 – 20 Educational Facilities: -All the different educational facilities available in the village have been given under these columns. Nursery/LKG//UKG classes are included in Pre-Primary Schools, Classes up to class V included in Primary School; Classes from VI to VIII are included in the Middle school. Classes from IX and X included in Secondary School. Classes from XI and XII are included in Senior Secondary School. In case of composite schools like middle school with primary school or secondary school with middle school, these are also included in the number of primary and middle schools, respectively. The information on the entire educational institutes is given under these columns.

Column Nos. 21 to 38 - Medical Facilities: - All the different medical facilities available in the village have been given under these columns.

Column Nos. 39 to 46 -Drinking Water: - The information on availability of various types of the drinking water facility within the village has been given under these columns.

Column Nos. 47 to 50 – Availability of Toilet and others:- The information on availability of toilet and Bio-Gas etc. available in the village has been given under these columns.

Column Nos. 51 to 67 Communication (Post & Telegraph and transport):- The information on communication and Post Office, Sub-Post Office, & Telegraph Office, Village PIN Code number, Phone-Landlines, Mobile Phone, Private Courier Facility, Internet

Café, etc; available in the village has been given under these columns. The information on all various transport facilities whether public/private transport like Bus, Railway Station, or Navigable waterways, Taxi, Van, Tractors etc. available in the village has also been given under these columns.

Column Nos. 68 to 79 – Village connected to High ways, Village Roads, Banks and Credit Societies: - The information on all roads connected to village has been given under these columns. These include National Highway, State Highway, District Roads and other district roads connected to the village, Pucca roads, Kutchcha Roads, Water Bounded Macadam Roads, Navigable Water Ways and Foot Paths has been given under these columns. Further, the information on availability of banks, ATM and Agricultural Credit societies in the village has been given under these columns.

Column Nos. 80 to 97 Miscellaneous Facilities: - The information on various miscellaneous facilities available in the village has been given under these columns. These includes Self - Help Group, Public Distribution Shop (PDS), Mandi /Regular Market, Weekly Haat, Agricultural Marketing Society, Nutrition Centre(ICDS), Anganwadi Centre, ASHA, Community Centre, Sports Fields, Sports Club/Recreation Centre, Cinema/Video Halls, Public Library, Public Reading Room, News Paper Supply, Assembly Polling Station, Birth and Death Registration Office.

Columns Nos. 98 to 101 – Electricity: - Availability of Power Supply in the village, whatever may be the form of its use has been given in these columns. These include Electricity for Domestic Use, Electricity for Agriculture Use Electricity for Commercial Use, and Electricity for all purpose Domestic Uses.

Column Nos. 102 and 103 -Nearest Town: - The name of the nearest town along with the distance range code has been in these columns.

Land use and Irrigation: - The land use pattern in the Village Directory conform to the pattern of classification of land use as recommended by the Ministry of Agriculture, Government of India. The Ministry has recommended the maintenance of records of land use pattern under the following 9 categories.

(i)-Column No. 104 -Forests:-This includes all lands classed as forest under any legal enactment dealing with forests or administered as forests, whether state-owned or private, and whether wooded or maintained as potential forest land. The area of crops raised in the forest and grazing lands or areas open for grazing within the forests remain included under the forest area.

(ii)-Column No. 105- Area under non-agricultural use:-This includes all lands occupied by buildings, roads and railways or under water, e.g. rivers and canals and other lands put to uses other than agriculture.

(iii)-Column No. 106- Barren and un-culturable land:-This includes all barren and unculturable land like mountains, deserts, etc. land which cannot be brought under cultivation except at an exorbitant cost should be classed as unculturable whether such land is in isolated blocks or within cultivated holdings.

(iv)-Column No. 107- Permanent Pastures and other Grazing Lands:-This includes all grazing lands whether they are permanent pastures and meadows or not. Village common grazing land is included under this head.

(v)-Column No. 108- Land under Miscellaneous Tree Crops, etc.:- This includes all cultivable land which is not included in 'Net area sown' but is put to some agricultural uses. Lands under Causing trees, thatching grasses, bamboo bushes and other groves for fuel, etc. which are not included under 'Orchards' are classed under this category.

(vi)-Column No. 109- Culturable Waste Land: - This includes lands available for cultivation, whether not taken up for cultivation or taken up for cultivation once but not cultivated during the current year and the last five years or more in succession for one reason or other. Such lands may be either fallow or covered with shrubs and jungles which are not put to any use. They may be assessed or unassessed and may lie in isolated blocks or within cultivated holdings. Land once cultivated but not cultivated for five years in succession is also included in this category at the end of the five years.

(vii)-Column No. 110- Fallow Lands other than Current Fallows: - This includes all lands which were taken up for cultivation but are temporarily out of cultivation for a period of not less than one year and not more than five years.

(viii)-Column No. 111- Current Fallows: - This represents cropped area, which is kept fallow during the current year. For example, if any seeding area is not cropped against the same year it may be treated as current fallow.

(ix)-Column No. 112- Net Area Sown: - This represents the total area sown with crops and orchards. Area sown more than once; in the same year is counted only once.

Column No. 113- Total Irrigated Land Area: - It includes all land which is cultivable and irrigated by any source of irrigation. The total irrigated area of the village has been given under this column.

Column No. 114- Total Un-Irrigated land Area: - Un-Irrigated area includes all land which is cultivable but not irrigated by any source of irrigation. The total un-irrigated land area of the village has been given under this column.

Column Nos. 115 to 119 Area Irrigated by source: - The area irrigated by various source of irrigation in the village have been given under these columns. The different source of irrigation facilities available in the village are as follows:

(i)-Canals(C)-Govt. or Pvt., (ii)-Wells/Tube-wells (W/TW), (iii)-Tanks/Lake(T/L), (iv)-Waterfall,(WF) and (v)-Others(O).

Column Nos. 120 to 122 Three most important commodities manufactured:- The names of three most important commodities manufactured in the village are indicated in this column.

Mandal Parishad level totals of the Village Directory :-

At the end of entries for the Village Directory of each Mandal Parishad, the totals of different columns are being given wherever possible. However, in case of some of the columns, it may not be possible to work out the Mandal Parishad level totals, in such cases the particular of relevant columns are being left blank against Mandal Parishad level.

Appendices to Village Directory:

The Village Directory also includes the following appendices:

- | | |
|-----------------------|---|
| Appendix I : | Summary showing total number of villages having Educational, Medical and other amenities in villages – Mandal Parishad level. |
| Appendix I A : | Villages by number of Primary Schools. |
| Appendix I B : | Villages by Primary, Middle and Secondary Schools. |
| Appendix I C : | Villages with different sources of drinking water facilities available. |
| Appendix II : | Villages with 5,000 and above population which do not have one or more amenities available. |
| Appendix –III: | Land utilization data in respect of Census towns. |

- Appendix –IV:** Mandal Parishad wise list of inhabited villages where no amenity other than drinking water facility is available.
- Appendix –V:** Summary showing number of Villages not having Scheduled Caste population.
- Appendix –VI:** Summary showing number of Villages not having Scheduled Tribe population.
- Appendix -VII A:** List of villages according to the proportion of the Scheduled Castes to the total population by ranges.
- Appendix- VII B:** List of villages according to the proportion of the Scheduled Tribes to the total population by ranges.

Note explaining the abbreviations used in Town Directory 2011 Census:-

Statement I :- Status and Growth History:

Column 1 – Serial Number:- Self explanatory

Column 2-- Class, Name and civic status of town:- The Class is presented according to population of the towns in 2011 Census as follows:

| Population | Class | Population | Class |
|-------------------|-------|-----------------|-------|
| 100,000 and above | I | 10,000 – 19,999 | IV |
| 50,000 – 99,999 | II | 5,000 – 9,999 | V |
| 20,000 – 49,999 | III | Below - 5,000 | VI |

The following abbreviations are used to denote the Civic Status of the town.

| Civic Status | Codes | Civic Status | Code |
|--|-------------|--|------|
| i-Municipal Corporation | M.Cor p. | xii – Notified Town Area | NTA |
| ii-Municipal Committee | MC | xiii – Industrial Notified Area | INA |
| iii-Municipal Council | M CI | xiv – Industrial Township | ITS |
| iv-City Municipal Council | CMC | xv – Township | TS |
| v-Town Municipal Council | TMC | xvi – Town Panchayat | TP |
| vi- Municipal Board | MB | xvii – Nagar Panchayat | NP |
| Vii –Municipality | M | xviii – Town Committee/ Town Area Committee | TC |
| viii- Cantonment Board/Cantonment | CB | xix – Small Town Committee | ST |
| ix- Notified Area | NA | xx – Estate Office | EO |
| x –Notified Town | NT | xxi –Gram Panchayat | GP |
| xi - Notified Area Committee/ Notified Area Council | NAC | xxii – Census Town | CT |

Columns 3 - 25: - These columns are self-explanatory

Statement II: - Physical Aspects and Location of towns, 2009.

Columns 1 - 2 Serial number and Name of town: - Self explanatory

Columns 3 to 5 - Physical Aspects:- In these columns the Rainfall and Maximum and Minimum Temperature of the town is recorded.

Columns 6 to 12:- Name and road distance of the town (in kms.) from the State headquarters,

District headquarters, Sub-divisional/Mandal HQ., Nearest city with population of one lakh and more, Nearest city with population of five lakh and more, Railway station and Bus route is recorded in these columns respectively. If the names mentioned in these columns are the same as the referent town itself, the distance is recorded as (0) zero.

Statement III – Civic and other Amenities, 2009:-

Columns 1 - 2 Serial number and Name of town : - Self explanatory

Column 3 – Road length (in km.) :- The information about the road length (in km.) within the limit of the town is recorded in this column.

Columns 4 to 7- System of drainage : - The system of drainage available in the town is indicated in these columns by the following codes:

| System of drainage | Codes |
|--------------------|-------|
| Open drains | OD |
| Closed drains | CD |
| Both drains | BD |

Columns 8 to 11-Number of latrines: - The number of various types of latrines available in the town is indicated in these columns.

Columns 12 & 13 – Protected water supply: - The information on source of water supply and system of water storage with capacity available in the town are given in these columns in the following codes:

Column 12 (Source of water supply) :-

| | |
|----------------------|----|
| (i) Tap water | T |
| (ii) Tube-well water | TW |
| (iii) Tank Water | TK |
| (iv) Well water | W |

Column 13 (System of water storage):-

| | |
|----------------------------------|-----|
| (i) Over Head Tank | OHT |
| (ii) Service Reservoir | SR |
| (iii) River Infiltration Gallery | RIG |
| (iv) Bore Well Pumping System | BWP |
| (v) Pressure Tank | PT |

The information on 2 major source of water supply is given in column 12 and the system of water storage with capacity against each in kilo-litres (in bracket) is presented in column 13.

Column 14 Fire Fighting Service: - In case the fire fighting service is available in the referent town, 'yes' is recorded. If the facility is not available within the town, the name of the nearest place having this facility with its distance from the referent town has been recorded.

Columns 15 to 19- Electrification (Number of connections):- Different types of electric connections have been shown in these columns, i.e., Domestic, Industrial, Commercial, Road lighting (points) & others.

Statement IV: Medical Facilities, 2009:-

Columns 1 - 2 Serial number and Name of town: - Self explanatory

Columns 3 to 13:- The number of various medical institutions such as Hospitals, Dispensaries, Health Center, Family Welfare Center, Maternity and Child Welfare Center, Maternity Homes, T.B. Hospital/clinic, Nursing Homes, Charitable Hospital/Nursing Home, Mobile Health Clinic and Others as available in the town, are indicated in these columns (along with number of beds in brackets).

If a medical facility is not available in the town, the name of the nearest place and its distance in kilometers from the town where the facility is available is mentioned.

Column 10 - Veterinary Hospital:- The Number of Veterinary Hospitals available in the town is given in this column.

Column 14 - Medicine Shop:- The number of Medicine shops available in the town is given in this column.

Statement V: Educational, Recreational and Cultural Facilities, 2009:-

Columns 1 - 2 Serial number and Name of town: - Self explanatory

Columns 3 to 15 Educational Facilities:- The information on number of Primary school, Middle school, Secondary school, Senior Secondary school, Arts/Science/ Commerce colleges (of degree level and above), Medical colleges, Engineering colleges, Management Institute/Colleges, Polytechnics, Recognized Shorthand, Typewriting and vocational training Institutions, Non-formal Education Center (Sarva Shiksha Abhiyan Center), Special School for disabled and Others available in the town, are indicated in these columns.

If an educational facility is not available in the town, the name of the nearest place and its distance in kilometers from the town where the facility is available is mentioned.

Columns 16 to 23:- Number of Social, Recreational and Culture Facilities:- The information on No. of Orphanage Home, Working women's hostels (with No. of seats in bracket), No. of Old Age Home, Stadium, Cinema Theatre, Auditorium/Community halls, Public libraries and Reading rooms available in the town are given under these column.

Statement VI: Industry and Banking, 2009:-

Columns 1 – 2- Serial number and Name of town: - Self explanatory

Columns 3 to 5- Names of three most important commodities manufactured:- The names of three most important commodities manufactured in the town are given under these columns.

Columns 6 to 8:- Number of banks: - The number of banks available in the referent town both Commercial and Co-operative banks are recorded against these columns.

Columns 9 & 10:- Number of Agricultural and Non Agricultural Credit Societies: - The number of Agricultural and Non Agricultural Credit Societies available in the referent town are given in these columns.

Statement VII: Civic and other Amenities in Slums, 2009:-

This statement VII provides information on civic and other amenities in all slums whether notified or not and for all towns having statutory bodies, like Municipality, Municipal Corporation, Town area committee etc.

SECTION - I
VILLAGE DIRECTORY

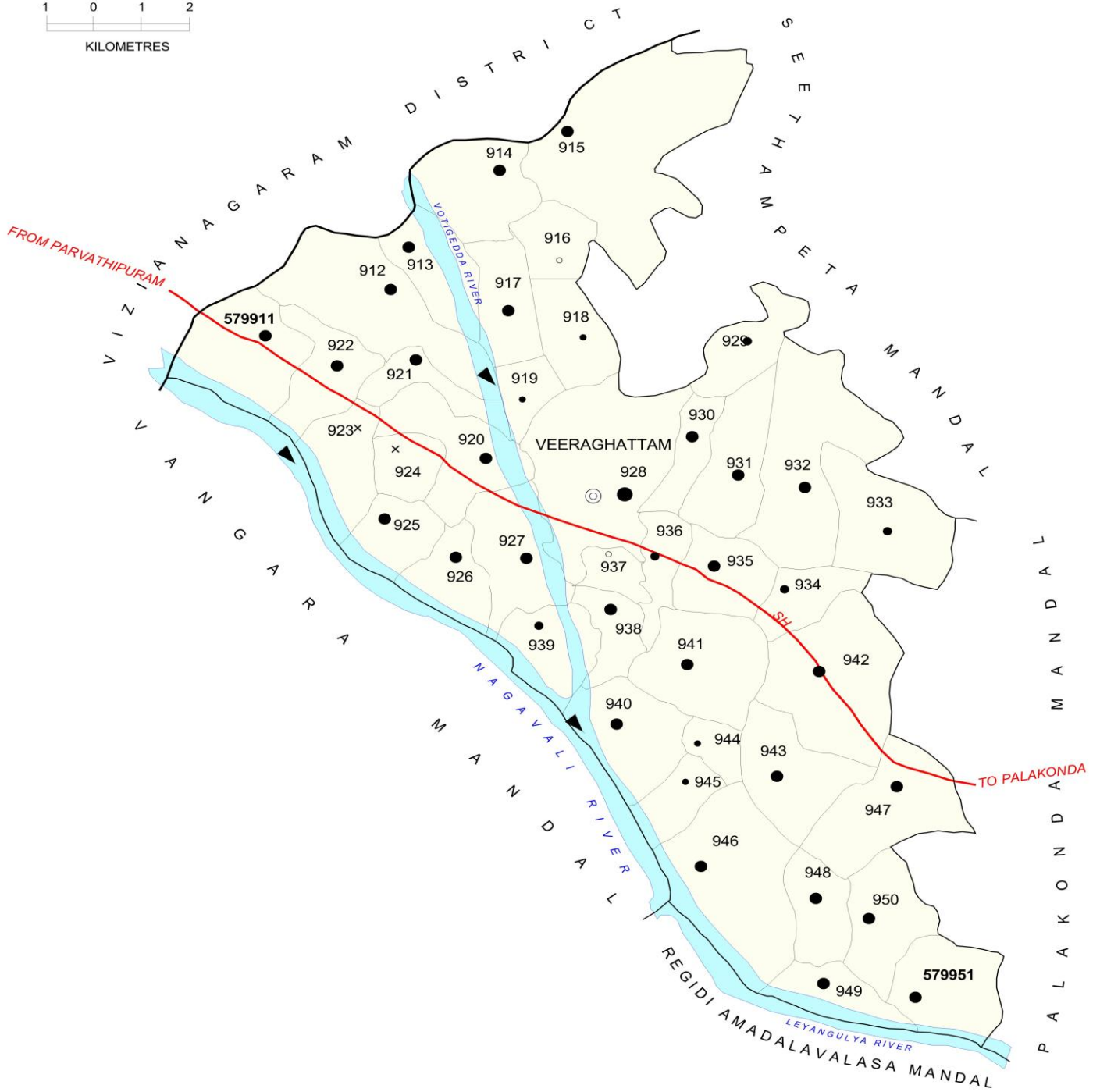
(a) List of Villages merged in towns and outgrowths at 2011 Census**(i) List of Revenue Villages that have been fully merged in Towns and Outgrowths at 2011 Census**

| Sl. No. | Name of the mandal | Name of village | Name of the Municipality/ Nagar Panchayat/ Census Town in which the village is merged |
|---------|--------------------|------------------------|--|
| 1 | 2 | 3 | 4 |
| 1 | Sompeta | Sompeta | Sompeta (CT) |
| 2 | Hiramandalam | Hiramandalam | Hiramandalam (CT) |
| 3 | Palakonda | Palakonda | Palakonda (CT) |
| 4 | Tekkali | Tekkali | Tekkali (CT) |
| 5 | Narasannapeta | Narasannapeta | Narasannapeta (CT) |
| 6 | Srikakulam | 1 Balaga | Balaga (CT) |
| | | 2 Arasavilli (R) (OG) | Srikakulam (M) |
| 7 | Ponduru | Ponduru | Ponduru (CT) |
| 8 | Santhakaviti | Ponugutivalasa | Rajam (NP) |
| 9 | Rajam | 1 Saradhi | Rajam (NP) |
| | | 2 Kondampeta | Rajam (NP) |
| | | 3 Kothavalasa | Rajam (NP) |
| | | 4 Gopalapuram | Rajam (NP) |

(ii) List of Revenue Villages that have been Partly merged in Towns and Outgrowths at 2011 Census

| Sl. No. | Name of the mandal | Name of village | Name of the Municipality/ Nagar Panchayat/ Census Town in which the village is merged |
|---------|--------------------|-------------------------------------|--|
| 1 | 2 | 3 | 4 |
| 1 | Srikakulam | 1 Patrunivalasa (OG) (Part) | Srikakulam (M) |
| | | 2 Patha Srikakulam (R) (OG) (Part) | Srikakulam (M) |
| 2 | Etcherla | 1 Kusalapuram (OG) (Part) | Srikakulam (M) |
| | | 2 Thotapalem (OG) (Part) | Srikakulam (M) |

INDIA
 ANDHRA PRADESH
 VEERAGHATTAM
 SRIKAKULAM DISTRICT



| | |
|---|-----------|
| BOUNDARY, DISTRICT..... | ————— |
| " MANDAL | ————— |
| " VILLAGE WITH MDDS CODE | 579911 |
| HEADQUARTERS, MANDAL | ⊙ |
| POPULATION SIZE OF VILLAGES: BELOW 200, | ○ |
| 200-499, 500-999, 1000-4999, 5000 AND ABOVE ... | ● ● ● ● ● |
| UNINHABITED VILLAGE WITH MDDS CODE | x 579924 |
| STATE HIGHWAY | SH |
| RIVER/STREAM | ~~~~~ |

AREA : 142.55 Sq. Kms.
 POPULATION : 65616
 No.OF TOWNS : NIL
 No.OF VILLAGES : 41
 DISTANCE FROM Dist.H.Qtrs.
 TO MANDAL : 60 Kms.

**ALPHABETICAL LIST OF VILLAGES (MANDAL PARISHAD WISE)
SRIKAKULAM DISTRICT**

| Sl. No. | Name of Village | 2011 Census Location Code No. | 2001 Census Location Code No. |
|---|--------------------------------|----------------------------------|----------------------------------|
| 1 | 2 | 3 | 4 |
| Name of Mandal Parishad : Veeraghattam | | | |
| Name of Mandal : Veeraghattam (0001) | | | |
| 1 | Adaru | 2854204769579943 | 2811000101094700 |
| 2 | Bitiwada | 2854204769579946 | 2811000101095000 |
| 3 | Bodlapadu | 2854204769579934 | 2811000101093800 |
| 4 | Buruga | 2854204769579919 | 2811000101092300 |
| 5 | Chalivendri | 2854204769579917 | 2811000101092100 |
| 6 | Chebiyyam Valasa | 2854204769579945 | 2811000101094900 |
| 7 | Chidimi | 2854204769579938 | 2811000101094200 |
| 8 | Chidimidari Seetharamarajupeta | 2854204769579937 | 2811000101094100 |
| 9 | Chinagora | 2854204769579915 | 2811000101091900 |
| 10 | Chittipudivalasa | 2854204769579925 | 2811000101092900 |
| 11 | Dasumantha Puram | 2854204769579913 | 2811000101091700 |
| 12 | Deppivalasa | 2854204769579944 | 2811000101094800 |
| 13 | Gadagamma | 2854204769579939 | 2811000101094300 |
| 14 | Hussain Puram | 2854204769579932 | 2811000101093600 |
| 15 | Jirayathi Gopalapuram | 2854204769579918 | 2811000101092200 |
| 16 | Kadakella | 2854204769579911 | 2811000101091500 |
| 17 | Kambara | 2854204769579912 | 2811000101091600 |
| 18 | Kattulakaviti | 2854204769579931 | 2811000101093500 |
| 19 | Kimmi | 2854204769579926 | 2811000101093000 |
| 20 | Koncha | 2854204769579933 | 2811000101093700 |
| 21 | Kottugumada | 2854204769579927 | 2811000101093100 |
| 22 | Kumbidi Ichapuram | 2854204769579929 | 2811000101093300 |
| 23 | Kummarigunta | 2854204769579948 | 2811000101095200 |
| 24 | Modatikella | 2854204769579923 | 2811000101092700 |
| 25 | Mokasharajapuram | 2854204769579930 | 2811000101093400 |
| 26 | Nadimikella | 2854204769579922 | 2811000101092600 |
| 27 | Nadukuru | 2854204769579920 | 2811000101092400 |
| 28 | Narsipuram | 2854204769579914 | 2811000101091800 |
| 29 | Neelanagaram | 2854204769579950 | 2811000101095400 |
| 30 | Palametta Viziamapuram | 2854204769579940 | 2811000101094400 |
| 31 | Panasanandivada | 2854204769579949 | 2811000101095300 |
| 32 | Pedduru | 2854204769579916 | 2811000101092000 |
| 33 | Regulapadu | 2854204769579935 | 2811000101093900 |
| 34 | Srihari Puram | 2854204769579924 | 2811000101092800 |
| 35 | Talavaram | 2854204769579951 | 2811000101095500 |
| 36 | Tettangi | 2854204769579947 | 2811000101095100 |
| 37 | Tudi | 2854204769579941 | 2811000101094500 |
| 38 | V. Venkampeta | 2854204769579936 | 2811000101094000 |
| 39 | Vanduva | 2854204769579942 | 2811000101094600 |
| 40 | Veeraghattam | 2854204769579928 | 2811000101093200 |
| 41 | Vikrampuram | 2854204769579921 | 2811000101092500 |

**Census of India 2011- Village Directory
Amenities and Land use (As on 2009)**

Name of District : Srikakulam

Location Code No.: 542

Name of Mandal Parishad : Veeraghattam

Location Code No.: 0444

| Sl. No. | Name of Village | Location code no. | Total area of the village (in hectares rounded up to one decimal place) | Total population (2011 census) | Number of households (2011 census) | Number of educational amenities available (If not available within the village, the distance range code viz; a for < 5 Kms, b for 5-10 Kms and c for 10+ kms of nearest place where facility is available is given). | | | | | | | | | |
|---------|-----------------------|-------------------|--|----------------------------------|------------------------------------|--|--------------------|-------------------|----------------------|------------------------------|---|-------------------------|----------------------|---------------------------|------------------|
| | | | | | | Pre-Primary school (PP) | Primary school (P) | Middle school (M) | Secondary School (S) | Senior Secondary school (SS) | Degree college of arts science & commerce (ASC) | Engineering college(EC) | Medical college (MC) | Management institute (MI) | Polytechnic (Pt) |
| 1 | Kadakella | 579911 | 357 | 1242 | 329 | b | 1 | 1 | 1 | b | b | c | c | c | c |
| 2 | Kambara | 579912 | 667 | 2142 | 586 | b | 3 | 1 | b | b | b | c | c | c | c |
| 3 | Dasumantha Puram | 579913 | 250 | 1496 | 379 | b | 1 | b | b | b | b | c | c | c | c |
| 4 | Narsipuram | 579914 | 439 | 1705 | 471 | b | 1 | 1 | 1 | b | b | c | c | c | c |
| 5 | Chinagora | 579915 | 361 | 1112 | 281 | c | 4 | a | a | c | c | c | c | c | c |
| 6 | Pedduru | 579916 | 111 | 199 | 44 | b | 1 | b | b | b | b | c | c | c | c |
| 7 | Chalivendri | 579917 | 367 | 2401 | 607 | a | 2 | 1 | a | a | a | c | c | c | c |
| 8 | Jirayathi Gopalapuram | 579918 | 155 | 420 | 119 | a | 3 | 1 | a | a | a | c | c | c | c |
| 9 | Buruga | 579919 | 121 | 469 | 126 | a | 1 | a | a | a | a | c | c | c | c |
| 10 | Nadukuru | 579920 | 409 | 3461 | 950 | 1 | 2 | 1 | 1 | a | a | c | c | c | c |
| 11 | Vikrampuram | 579921 | 67 | 1221 | 306 | a | 1 | a | a | a | a | c | c | c | c |
| 12 | Nadimikella | 579922 | 256 | 1507 | 410 | a | 1 | 1 | a | a | a | c | c | c | c |
| 13 | Modatikella | 579923 | 120 | 0 | 0 | | | | | | | | | | |
| 14 | Srihari Puram | 579924 | 109 | 0 | 0 | | | | | | | | | | |
| 15 | Chittipudivalasa | 579925 | 199 | 1173 | 314 | a | 1 | 1 | 1 | a | a | c | c | c | c |
| 16 | Kimmi | 579926 | 250 | 1079 | 257 | a | 2 | 1 | a | a | a | c | c | c | c |
| 17 | Kottugumada | 579927 | 408 | 1276 | 307 | a | 1 | 1 | a | a | a | c | c | c | c |
| 18 | Veeraghattam | 579928 | 839 | 14315 | 3586 | 2 | 9 | 5 | 3 | 2 | 2 | c | c | c | c |
| 19 | Kumbidi Ichapuram | 579929 | 143 | 519 | 150 | b | 2 | a | a | b | b | c | c | c | c |
| 20 | Mokasharapuram | 579930 | 263 | 1138 | 279 | a | 3 | 1 | 1 | a | a | c | c | c | c |
| 21 | Kattulakaviti | 579931 | 384 | 1192 | 306 | b | 1 | 1 | 1 | b | b | c | c | c | c |
| 22 | Hussain Puram | 579932 | 594 | 2171 | 508 | b | 1 | 1 | b | b | b | c | c | c | c |

**Census of India 2011- Village Directory
Amenities and Land use (As on 2009)**

Name of District : Srikakulam

Location Code No.: 542

Name of Mandal Parishad : Veeraghattam

Location Code No.: 0444

| Number of educational amenities available (If not available within the village, the distance range code viz; a for <5 Kms, b for 5-10 Kms and c for 10+ kms of nearest place where facility is available is given). | | | | Number of Medical Amenities available. (If not available within the village, the distance range code viz; a for < 5 Kms, b for 5-10 Kms and c for 10+ kms of nearest place where facility is available is given). | | | | | | | | | | Name of Village | Sl. No. | |
|---|-----------------------------------|-----------------------------------|------------------|---|-----------------------------|---------------------------------|--|--------------------|--------------------------|------------------------------------|----------------|--------------------------|----------------------------|-----------------|-----------------------|-----------------------------|
| Vocational training school /ITI | Non-formal training centre (NFTC) | Special school for disabled (SSD) | Others (specify) | Community health centre (CHC) | Primary health centre (PHC) | Primary health sub centre (PHS) | Maternity and child welfare centre (MCW) | T. B. clinic (TBC) | Hospital-allopathic (HA) | Hospital-alternative medicine (HO) | Dispensary (D) | Veterinary hospital (VH) | Mobile health clinic (MHC) | | | Family welfare centre (FWC) |
| 17 | 18 | 19 | 20 | 21 | 22 | 23 | 24 | 25 | 26 | 27 | 28 | 29 | 30 | 31 | 2 | 1 |
| c | c | c | | c | b | b | c | c | c | c | c | 1 | b | c | Kadakella | 1 |
| c | c | c | | c | b | 1 | c | c | c | c | c | b | a | c | Kambara | 2 |
| c | c | c | | c | b | a | c | c | c | c | c | b | 1 | c | Dasumantha Puram | 3 |
| c | c | c | | c | b | 1 | c | c | c | c | c | b | a | c | Narsipuram | 4 |
| c | c | c | | c | c | b | c | c | c | c | c | c | a | c | Chinagora | 5 |
| c | c | c | | c | b | a | c | c | c | c | c | b | 1 | c | Pedduru | 6 |
| c | c | c | | c | a | a | c | c | c | c | c | a | b | c | Chalivendri | 7 |
| c | c | c | | c | a | a | c | c | c | c | c | a | 1 | c | Jirayathi Gopalapuram | 8 |
| c | c | c | | c | a | a | c | c | c | c | c | a | a | c | Buruga | 9 |
| c | c | c | | c | a | 1 | c | c | c | c | c | 1 | a | c | Nadukuru | 10 |
| c | c | c | | c | a | a | c | c | c | c | c | a | a | c | Vikrampuram | 11 |
| c | c | c | | c | a | 1 | c | c | c | c | c | a | a | c | Nadimikella | 12 |
| | | | | | | | | | | | | | | | Modatikella | 13 |
| | | | | | | | | | | | | | | | Srihari Puram | 14 |
| c | c | c | | c | a | a | c | c | c | c | c | a | 1 | c | Chittipudivalasa | 15 |
| c | c | c | | c | a | b | c | c | c | c | c | a | a | c | Kimmi | 16 |
| c | c | c | | c | a | 1 | c | c | c | c | c | a | b | c | Kottugumada | 17 |
| c | c | c | | c | 1 | 1 | c | c | c | c | c | 1 | a | c | Veeraghattam | 18 |
| c | c | c | | c | b | b | c | c | c | c | c | a | 1 | c | Kumbidi Ichapuram | 19 |
| c | c | c | | c | a | a | c | c | c | c | c | a | 1 | c | Mokasharapuram | 20 |
| c | c | c | | c | b | 1 | c | c | c | c | c | b | a | c | Kattulakaviti | 21 |
| c | c | c | | c | b | 1 | c | c | c | c | c | b | a | c | Hussain Puram | 22 |

**Census of India 2011- Village Directory
Amenities and Land use (As on 2009)**

Name of District : Srikakulam

Location Code No.: 542

Name of Mandal Parishad : Veeraghattam

Location Code No.: 0444

| Sl. No. | Name of Village | Number of Non-Government Medical Amenities available. | | | | | | | Availability of drinking water - Yes / No | | | | | | | | |
|---------|-----------------------|---|---------------------------------------|--|-------------------------------------|---|---------------|--------|---|---------------------------------------|-----------|------------------------|--------|---------------|--------------------|--------|--|
| | | Charitable non Govt. hospital/Nursing home. | Medical practitioner with MBBS Degree | Medical practitioner with other degree | Medical practitioner with no degree | Traditional practitioner and faith healer | Medicine Shop | Others | Tap water (Treated/Untreated) | Well water (Covered / Uncovered well) | Hand Pump | Tube wells / Bore well | Spring | River / Canal | Tank / Pond / Lake | Others | |
| 1 | 2 | 32 | 33 | 34 | 35 | 36 | 37 | 38 | 39 | 40 | 41 | 42 | 43 | 44 | 45 | 46 | |
| 1 | Kadakella | 0 | 0 | 0 | 0 | 0 | 0 | 0 | No | Yes | Yes | No | No | No | No | No | |
| 2 | Kambara | 0 | 0 | 0 | 1 | 0 | 0 | 0 | No | Yes | Yes | No | No | No | No | No | |
| 3 | Dasumantha Puram | 0 | 0 | 0 | 1 | 0 | 0 | 0 | No | Yes | Yes | No | No | No | No | No | |
| 4 | Narsipuram | 0 | 0 | 0 | 1 | 0 | 0 | 0 | No | Yes | No | Yes | No | No | No | No | |
| 5 | Chinagora | 0 | 0 | 0 | 0 | 0 | 0 | 0 | No | No | No | Yes | No | No | No | No | |
| 6 | Pedduru | 0 | 0 | 0 | 1 | 0 | 0 | 0 | No | Yes | Yes | No | No | No | No | No | |
| 7 | Chalivendri | 0 | 0 | 0 | 2 | 0 | 0 | 0 | No | Yes | Yes | Yes | No | No | No | No | |
| 8 | Jirayathi Gopalapuram | 0 | 0 | 0 | 0 | 0 | 0 | 0 | No | Yes | Yes | No | No | No | No | No | |
| 9 | Buruga | 0 | 0 | 0 | 0 | 0 | 0 | 0 | No | Yes | Yes | No | No | No | No | No | |
| 10 | Nadukuru | 0 | 0 | 1 | 1 | 0 | 0 | 0 | Yes | Yes | Yes | Yes | No | No | No | No | |
| 11 | Vikrampuram | 0 | 0 | 0 | 0 | 1 | 0 | 0 | No | Yes | Yes | No | No | No | No | No | |
| 12 | Nadimikella | 0 | 0 | 0 | 0 | 0 | 0 | 0 | No | Yes | Yes | Yes | No | No | No | No | |
| 13 | Modatikella | | | | | | | | | | | | | | | | |
| 14 | Srihari Puram | | | | | | | | | | | | | | | | |
| 15 | Chittipudivalasa | 0 | 0 | 0 | 0 | 0 | 0 | 0 | Yes | Yes | Yes | No | No | No | No | No | |
| 16 | Kimmi | 0 | 0 | 1 | 0 | 0 | 0 | 0 | Yes | No | Yes | Yes | No | Yes | Yes | No | |
| 17 | Kottugumada | 0 | 0 | 1 | 0 | 0 | 0 | 0 | No | No | Yes | No | No | No | No | No | |
| 18 | Veeraghattam | 0 | 0 | 0 | 0 | 0 | 0 | 0 | Yes | Yes | Yes | Yes | No | Yes | No | No | |
| 19 | Kumbidi Ichapuram | 0 | 0 | 0 | 0 | 0 | 0 | 0 | No | Yes | Yes | No | No | No | No | No | |
| 20 | Mokasharapuram | 0 | 0 | 0 | 2 | 0 | 0 | 0 | No | Yes | Yes | No | No | No | No | No | |
| 21 | Kattulakaviti | 0 | 0 | 0 | 2 | 0 | 0 | 0 | No | Yes | Yes | No | No | No | No | No | |
| 22 | Hussain Puram | 0 | 0 | 0 | 2 | 0 | 0 | 0 | No | Yes | Yes | No | No | Yes | Yes | No | |

**Census of India 2011- Village Directory
Amenities and Land use (As on 2009)**

Name of District : Srikakulam

Location Code No.: 542

Name of Mandal Parishad : Veeraghattam

Location Code No.: 0444

| Availability of toilet & others Yes / No | | | | Communication and transport facilities (If amenities available code -Yes is given except for Village Pin Code ,If not available within the village , the distance range code viz; a for < 5 Kms, b for 5-10 Kms and c for 10+ kms of nearest place where facility is available is given). | | | | | | | | | Name of Village | Sl. No. |
|--|----------------------------------|---|--|---|-----------------------|--------------------------------|------------------|-------------------------|--------------------------|-----------------------|---|-----------------------|-----------------|---------|
| Community toilet including bath. | Community toilet excluding bath. | Rural sanitary mart or sanitary hardware outlet available near the village. | Community bio- gas or recycle of waste for productive use. | Post office(PO) | Sub post office (SPO) | Post & Telegraph office (P&TO) | Village Pin Code | Telephones (Land lines) | Public call office (PCO) | Mobile phone coverage | Internet cafes/ Common service centre (CSC) | | | |
| 47 | 48 | 49 | 50 | 51 | 52 | 53 | 54 | 55 | 56 | 57 | 58 | 2 | 1 | |
| No | No | No | No | b | Yes | b | 532460 | Yes | Yes | Yes | b | Kadakella | 1 | |
| No | No | No | No | b | a | b | 532460 | Yes | Yes | Yes | b | Kambara | 2 | |
| No | No | No | No | a | b | b | 532460 | Yes | Yes | Yes | b | Dasumantha Puram | 3 | |
| No | No | No | No | Yes | b | b | 532460 | Yes | Yes | Yes | b | Narsipuram | 4 | |
| No | No | No | No | a | b | c | 532460 | a | a | Yes | c | Chinagora | 5 | |
| No | No | No | No | b | b | b | 532460 | Yes | Yes | Yes | b | Pedduru | 6 | |
| No | No | No | No | b | b | a | 532460 | a | a | Yes | a | Chalivendri | 7 | |
| No | No | No | No | c | a | a | 532460 | a | a | Yes | a | Jirayathi Gopalapuram | 8 | |
| No | No | No | No | b | a | a | 532460 | a | a | Yes | a | Buruga | 9 | |
| No | No | No | No | c | a | a | 532460 | Yes | Yes | Yes | a | Nadukuru | 10 | |
| No | No | No | No | c | a | a | 532460 | Yes | Yes | Yes | a | Vikrampuram | 11 | |
| No | No | No | No | c | a | a | 532460 | Yes | Yes | Yes | a | Nadimikella | 12 | |
| | | | | | | | | | | | | Modatikella | 13 | |
| | | | | | | | | | | | | Srihari Puram | 14 | |
| No | No | No | No | b | Yes | a | 532460 | Yes | Yes | Yes | a | Chittipudivalasa | 15 | |
| No | No | No | No | b | a | a | 532460 | Yes | Yes | Yes | a | Kimmi | 16 | |
| No | No | No | No | a | a | a | 532460 | a | a | Yes | a | Kottugumada | 17 | |
| No | Yes | No | No | Yes | a | Yes | 532460 | Yes | Yes | Yes | Yes | Veeraghattam | 18 | |
| No | No | No | No | a | b | b | 532460 | Yes | Yes | Yes | b | Kumbidi Ichapuram | 19 | |
| No | No | No | No | a | b | a | 532460 | Yes | Yes | Yes | a | Mokasharapuram | 20 | |
| No | No | No | No | b | b | b | 532460 | Yes | Yes | Yes | b | Kattulakaviti | 21 | |
| No | No | No | No | b | b | b | 532460 | Yes | Yes | Yes | b | Hussain Puram | 22 | |

**Census of India 2011- Village Directory
Amenities and Land use (As on 2009)**

Name of District : Srikakulam

Location Code No.: 542

Name of Mandal Parishad : Veeraghattam

Location Code No.: 0444

| Sl. No. | Name of Village | Communication and transport facilities (If amenities available code -Yes is given except for Village Pin Code, If not available within the village, the distance range code viz; a for < 5 Kms, b for 5-10 Kms and c for 10+ kms of nearest place where facility is available is given). | | | | | | | | |
|---------|-----------------------|--|--------------------------------|------------------|---------------------|----------------|----------|---|-------------------------|--------------------------|
| | | Private courier facility | Bus service (Public & Private) | Railway stations | Auto/Modified Autos | Taxis and Vans | Tractors | Cycle-pulled rickshaws(Manual & Machine driven) | Carts driven by animals | Sea /River ferry service |
| 1 | 2 | 59 | 60 | 61 | 62 | 63 | 64 | 65 | 66 | 67 |
| 1 | Kadakella | c | Yes | c | b | b | b | | b | |
| 2 | Kambara | b | a | c | Yes | b | Yes | | Yes | |
| 3 | Dasumantha Puram | b | b | c | Yes | b | Yes | | Yes | |
| 4 | Narsipuram | b | Yes | c | Yes | Yes | Yes | | b | |
| 5 | Chinagora | b | a | c | a | a | b | | b | |
| 6 | Pedduru | b | b | c | Yes | b | Yes | | Yes | |
| 7 | Chalivendri | b | Yes | c | Yes | a | a | | Yes | |
| 8 | Jirayathi Gopalapuram | b | a | c | a | a | a | | Yes | |
| 9 | Buruga | b | a | c | b | a | a | | Yes | |
| 10 | Nadukuru | b | Yes | c | Yes | a | a | | a | |
| 11 | Vikrampuram | b | Yes | c | a | a | Yes | | a | |
| 12 | Nadimikella | b | a | c | a | a | a | | a | |
| 13 | Modatikella | | | | | | | | | |
| 14 | Srihari Puram | | | | | | | | | |
| 15 | Chittipudivalasa | a | a | c | a | a | a | | a | |
| 16 | Kimmi | a | a | c | Yes | a | Yes | | Yes | |
| 17 | Kottugumada | b | a | c | Yes | a | a | | a | |
| 18 | Veeraghattam | Yes | Yes | c | Yes | Yes | Yes | Yes | Yes | |
| 19 | Kumbidi Ichapuram | b | a | c | a | a | a | | Yes | |
| 20 | Mokasharajapuram | b | a | c | Yes | a | Yes | | Yes | |
| 21 | Kattulakaviti | b | a | c | Yes | b | b | | Yes | |
| 22 | Hussain Puram | b | b | c | Yes | b | Yes | | Yes | |

**Census of India 2011- Village Directory
Amenities and Land use (As on 2009)**

Name of District : Srikakulam

Location Code No.: 542

Name of Mandal Parishad : Veeraghattam

Location Code No.: 0444

| Village connected to highways,village roads, banks & credit societies (If amenities available code -Yes is given, If not available within the village , the distance range code viz; a for < 5 Kms, b for 5-10 Kms and c for 10+ kms of nearest place where facility is available is given). | | | | | | | | | | | | Name of Village | Sl. No. |
|--|-----|----|-----|-----|-----|-----|----|-----|-----|-----|-----|-----------------------|---------|
| 68 | 69 | 70 | 71 | 72 | 73 | 74 | 75 | 76 | 77 | 78 | 79 | | |
| c | Yes | c | Yes | Yes | Yes | b | | Yes | b | b | b | Kadakella | 1 |
| c | a | c | Yes | Yes | Yes | b | | Yes | b | b | b | Kambara | 2 |
| c | b | c | Yes | Yes | Yes | c | | Yes | b | b | b | Dasumantha Puram | 3 |
| c | b | c | Yes | Yes | Yes | b | | Yes | b | b | b | Narsipuram | 4 |
| c | b | c | Yes | Yes | Yes | c | | Yes | b | b | b | Chinagora | 5 |
| c | b | c | Yes | b | Yes | b | | Yes | b | b | b | Pedduru | 6 |
| c | b | c | Yes | Yes | Yes | c | | Yes | a | a | a | Chalivendri | 7 |
| c | a | c | Yes | b | Yes | b | | Yes | a | a | a | Jirayathi Gopalapuram | 8 |
| c | a | c | Yes | b | Yes | b | | Yes | a | a | a | Buruga | 9 |
| c | Yes | c | Yes | Yes | Yes | Yes | | Yes | a | a | a | Nadukuru | 10 |
| c | a | c | Yes | Yes | Yes | c | | Yes | a | a | a | Vikrampuram | 11 |
| c | Yes | c | Yes | Yes | Yes | b | | Yes | a | a | a | Nadimikella | 12 |
| | | | | | | | | | | | | Modatikella | 13 |
| | | | | | | | | | | | | Srihari Puram | 14 |
| c | b | c | Yes | Yes | Yes | c | | Yes | a | a | a | Chittipudivalasa | 15 |
| c | b | c | Yes | Yes | Yes | b | | Yes | a | a | a | Kimmi | 16 |
| c | a | c | Yes | Yes | Yes | c | | Yes | a | a | a | Kottugumada | 17 |
| c | Yes | c | Yes | Yes | Yes | Yes | | Yes | Yes | Yes | Yes | Veeraghattam | 18 |
| c | a | c | Yes | Yes | Yes | b | | Yes | b | b | b | Kumbidi Ichapuram | 19 |
| c | a | c | Yes | Yes | Yes | b | | Yes | a | a | a | Mokasharapuram | 20 |
| c | a | c | Yes | Yes | Yes | c | | Yes | b | b | b | Kattulakaviti | 21 |
| c | b | c | Yes | Yes | Yes | b | | Yes | b | b | b | Hussain Puram | 22 |

**Census of India 2011- Village Directory
Amenities and Land use (As on 2009)**

Name of District : Srikakulam

Location Code No.: 542

Name of Mandal Parishad : Veeraghattam

Location Code No.: 0444

| Sl. No. | Name of Village | Availability of miscellaneous facilities (If amenities available code -Yes is given, If not available within the village, the distance range code viz; a for < 5 Kms, b for 5-10 Kms and c for 10+ kms of nearest place where facility is available is given). | | | | | | | | | |
|---------|-----------------------|--|---------------------------------------|-------------------------|-------------|--------------------------------|---|--|------------------------------|--|----------------------------------|
| | | Self-Help Group (SHG) | Public distribution system (PDS) shop | Mandis / Regular market | Weekly Haat | Agricultural marketing society | Integrated Child Development Scheme (Nutritional Centres) | Anganwadi Centre (Nutritional Centres) | Others (Nutritional Centres) | ASHA (Accredited Social Health Activist) | Community centre with/without TV |
| 1 | 2 | 80 | 81 | 82 | 83 | 84 | 85 | 86 | 87 | 88 | 89 |
| 1 | Kadakella | Yes | Yes | b | b | b | b | Yes | Yes | Yes | b |
| 2 | Kambara | Yes | Yes | b | b | b | b | Yes | Yes | Yes | b |
| 3 | Dasumantha Puram | Yes | Yes | b | b | b | b | Yes | Yes | Yes | b |
| 4 | Narsipuram | Yes | Yes | b | b | b | b | Yes | Yes | b | b |
| 5 | Chinagora | Yes | Yes | b | b | b | c | Yes | Yes | a | c |
| 6 | Pedduru | Yes | a | b | b | b | b | Yes | Yes | Yes | b |
| 7 | Chalivendri | Yes | Yes | a | a | a | a | Yes | Yes | Yes | a |
| 8 | Jirayathi Gopalapuram | Yes | Yes | a | a | a | a | Yes | Yes | a | a |
| 9 | Buruga | Yes | Yes | a | a | a | a | Yes | Yes | a | a |
| 10 | Nadukuru | Yes | Yes | a | a | a | a | Yes | Yes | Yes | a |
| 11 | Vikrampuram | Yes | Yes | a | a | a | a | Yes | Yes | a | a |
| 12 | Nadimikella | Yes | Yes | a | a | a | a | Yes | Yes | Yes | a |
| 13 | Modatikella | | | | | | | | | | |
| 14 | Srihari Puram | | | | | | | | | | |
| 15 | Chittipudivalasa | Yes | Yes | a | a | a | a | Yes | Yes | Yes | a |
| 16 | Kimmi | Yes | Yes | a | a | a | a | Yes | Yes | Yes | a |
| 17 | Kottugumada | Yes | Yes | a | a | a | a | Yes | Yes | a | a |
| 18 | Veeraghattam | Yes | Yes | Yes | Yes | Yes | Yes | Yes | Yes | Yes | Yes |
| 19 | Kumbidi Ichapuram | Yes | a | b | b | b | b | Yes | Yes | a | b |
| 20 | Mokasharajapuram | Yes | Yes | a | a | a | a | Yes | Yes | Yes | a |
| 21 | Kattulakaviti | Yes | Yes | b | b | b | b | Yes | Yes | Yes | Yes |
| 22 | Hussain Puram | Yes | Yes | b | b | b | b | Yes | Yes | Yes | b |

**Census of India 2011- Village Directory
Amenities and Land use (As on 2009)**

Name of District : Srikakulam

Location Code No.: 542

Name of Mandal Parishad : Veeraghattam

Location Code No.: 0444

| Availability of miscellaneous facilities (If amenities available code -Yes is given, If not available within the village, the distance range code viz; a for < 5 Kms, b for 5-10 Kms and c for 10+ kms of nearest place where facility is available is given). | | | | | | | | Availability of electricity (Yes/No) | | | | Nearest Town | | Name of Village | Sl. No. |
|--|---------------------------------|---------------------|----------------|---------------------|------------------|--------------------------|-----------------------------------|--------------------------------------|---|--------------------------------------|--------------------------------|---------------|---|-----------------------|---------|
| Sports Field, | Sports Club / Recreation Centre | Cinema / Video Hall | Public Library | Public Reading Room | Newspaper Supply | Assembly Polling station | Birth & Death Registration Office | Power Supply for Domestic Use (ED) | Power Supply for Agricultural Use (EAG) | Power Supply for Commercial Use (EC) | Power Supply for All Uses (EA) | Name | Distance range code i.e. a for <5 Kms, b for 5-10 Kms and c for 10+ kms | | |
| 90 | 91 | 92 | 93 | 94 | 95 | 96 | 97 | 98 | 99 | 100 | 101 | 102 | 103 | 2 | 1 |
| b | c | b | b | b | Yes | Yes | Yes | Yes | Yes | Yes | Yes | Parvathipuram | c | Kadakella | 1 |
| b | c | b | b | b | Yes | Yes | Yes | Yes | Yes | Yes | Yes | Parvathipuram | c | Kambara | 2 |
| b | c | b | b | b | Yes | Yes | Yes | Yes | Yes | Yes | Yes | Parvathipuram | c | Dasumantha Puram | 3 |
| b | c | b | b | b | Yes | Yes | Yes | Yes | Yes | Yes | Yes | Parvathipuram | c | Narsipuram | 4 |
| b | c | c | c | c | Yes | Yes | a | Yes | Yes | Yes | Yes | Parvathipuram | c | Chinagora | 5 |
| b | c | b | b | b | Yes | a | a | Yes | Yes | Yes | Yes | Parvathipuram | c | Pedduru | 6 |
| a | c | a | a | a | Yes | Yes | Yes | Yes | Yes | Yes | Yes | Parvathipuram | c | Chalivendri | 7 |
| a | c | a | a | a | Yes | Yes | a | Yes | Yes | Yes | Yes | Parvathipuram | c | Jirayathi Gopalapuram | 8 |
| a | c | a | a | a | Yes | Yes | Yes | Yes | Yes | Yes | Yes | Parvathipuram | c | Buruga | 9 |
| a | c | a | a | a | Yes | Yes | Yes | Yes | Yes | Yes | Yes | Parvathipuram | c | Nadakuru | 10 |
| a | c | a | a | a | Yes | Yes | Yes | Yes | Yes | Yes | Yes | Parvathipuram | c | Vikramapuram | 11 |
| a | c | a | a | a | Yes | Yes | Yes | Yes | Yes | Yes | Yes | Parvathipuram | c | Nadimikella | 12 |
| | | | | | | | | | | | | Parvathipuram | c | Modatikella | 13 |
| | | | | | | | | | | | | Parvathipuram | c | Srihari Puram | 14 |
| a | c | a | a | a | Yes | Yes | Yes | Yes | Yes | Yes | Yes | Parvathipuram | c | Chittipudivalasa | 15 |
| a | c | a | a | a | Yes | Yes | Yes | Yes | Yes | Yes | Yes | Parvathipuram | c | Kimmi | 16 |
| a | c | a | a | a | Yes | Yes | Yes | Yes | Yes | Yes | Yes | Parvathipuram | c | Kottugumada | 17 |
| Yes | c | Yes | Yes | Yes | Yes | Yes | Yes | Yes | Yes | Yes | Yes | Parvathipuram | c | Veeraghattam | 18 |
| b | c | b | b | b | Yes | a | Yes | Yes | Yes | Yes | Yes | Parvathipuram | c | Kumbidi Ichapuram | 19 |
| a | c | a | a | a | Yes | Yes | Yes | Yes | Yes | Yes | Yes | Parvathipuram | c | Mokasharapuram | 20 |
| b | c | b | b | b | Yes | Yes | Yes | Yes | Yes | Yes | Yes | Parvathipuram | c | Kattulakaviti | 21 |
| b | c | b | b | b | Yes | Yes | Yes | Yes | Yes | Yes | Yes | Parvathipuram | c | Hussain Puram | 22 |

**Census of India 2011- Village Directory
Amenities and Land use (As on 2009)**

Name of District : Srikakulam

Location Code No.: 542

Name of Mandal Parishad : Veeraghattam

Location Code No.: 0444

| Sl. No. | Name of Village | Land Use | | | | | | | | | | |
|---------|-----------------------|---|----------------------------------|-------------------------------|--|--|-----------------------|---|-----------------|---------------|---------------------------|------------------------------|
| | | Area under different types of land use (in hectares rounded up to one decimal place) | | | | | | | | | | |
| | | Forests | Area under Non-agricultural Uses | Barren and Un-cultivable land | Permanent Pastures and Other Grazing Lands | Land Under Miscellaneous Tree Crops etc. | Culturable Waste Land | Fallow lands other than current fallows | Current Fallows | Net Area Sown | Total Irrigated Land Area | Total Un-irrigated Land Area |
| 1 | 2 | 104 | 105 | 106 | 107 | 108 | 109 | 110 | 111 | 112 | 113 | 114 |
| 1 | Kadakella | 0 | 104 | 0 | 0 | 0 | 0 | 0 | 0 | 253 | 247 | 6 |
| 2 | Kambara | 0 | 60.5 | 0 | 0 | 0 | 0 | 0 | 0 | 606.5 | 538.2 | 68.3 |
| 3 | Dasumantha Puram | 0 | 77 | 0 | 0 | 0 | 0 | 0 | 0 | 173 | 157 | 16 |
| 4 | Narsipuram | 0 | 73 | 0 | 0 | 2 | 3 | 1 | 0 | 360 | 187 | 174 |
| 5 | Chinagora | 0 | 225 | 0 | 0 | 0 | 5 | 1 | 0 | 130 | 57 | 74 |
| 6 | Pedduru | 0 | 28 | 0 | 0 | 0 | 1 | 0 | 0 | 82 | 33 | 49 |
| 7 | Chalivendri | 0 | 53.3 | 0 | 0 | 0 | 0 | 0 | 0 | 313.7 | 254 | 59.7 |
| 8 | Jirayathi Gopalapuram | 0 | 34.4 | 0 | 0 | 0 | 0 | 0 | 1 | 119.6 | 92 | 28.6 |
| 9 | Buruga | 0 | 19 | 0 | 0 | 0 | 0 | 0 | 0 | 102 | 99 | 3 |
| 10 | Nadukuru | 0 | 57.8 | 0 | 0 | 0 | 0 | 0 | 0 | 351.2 | 315 | 36.2 |
| 11 | Vikrampuram | 0 | 6 | 0 | 0 | 0 | 0 | 0 | 0 | 61 | 61 | 0 |
| 12 | Nadimikella | 0 | 44.8 | 0 | 0 | 0 | 0 | 0 | 0 | 211.2 | 200 | 11.2 |
| 13 | Modatikella | 0 | 27 | 0 | 0 | 0 | 0 | 0 | 0 | 93 | 93 | 0 |
| 14 | Srihari Puram | 0 | 8.7 | 0 | 0 | 0 | 0 | 0 | 0 | 100.3 | 92 | 8.3 |
| 15 | Chittipudivalasa | 0 | 36.6 | 0 | 0 | 0 | 0 | 0 | 0 | 162.4 | 131 | 31.4 |
| 16 | Kimmi | 0 | 57 | 0 | 0 | 0 | 2 | 1 | 0 | 190 | 131 | 60 |
| 17 | Kottugumada | 0 | 55.4 | 0 | 0 | 0 | 0 | 0 | 0 | 352.6 | 273 | 79.6 |
| 18 | Veeraghattam | 0 | 144.8 | 0 | 0 | 0 | 2 | 1 | 0 | 691.2 | 542 | 150.2 |
| 19 | Kumbidi Ichapuram | 0 | 5 | 0 | 0 | 0 | 0 | 0 | 0 | 138 | 29 | 109 |
| 20 | Mokasharajapuram | 0 | 35.9 | 0 | 0 | 2 | 1 | 0 | 0 | 224.1 | 73 | 151.1 |
| 21 | Kattulakaviti | 0 | 77.3 | 0 | 0 | 0 | 0 | 0 | 0 | 306.7 | 216 | 90.7 |
| 22 | Hussain Puram | 0 | 165 | 0 | 0 | 0 | 0 | 0 | 0 | 429 | 144 | 285 |

**Census of India 2011- Village Directory
Amenities and Land use (As on 2009)**

Name of District : Srikakulam

Location Code No.: 542

Name of Mandal Parishad : Veeraghattam

Location Code No.: 0444

| Land Use | | | | | Name of three most important commodities manufactured | | | Name of Village | Sl. No. |
|--|------------------------|------------------|-----------------|-----------|---|--------|-------|-----------------------|---------|
| Area irrigated by source (in hectare). | | | | | First | Second | Third | | |
| Canals (C) | Wells/Tube-wells(W/TW) | Tanks/Lakes(T/L) | Water Falls(WF) | Others(O) | | | | | |
| 115 | 116 | 117 | 118 | 119 | 120 | 121 | 122 | 2 | 1 |
| 247 | 0 | 0 | 0 | 0 | | | | Kadakella | 1 |
| 538.2 | 0 | 0 | 0 | 0 | | | | Kambara | 2 |
| 157 | 0 | 0 | 0 | 0 | | | | Dasumantha Puram | 3 |
| 160 | 11 | 16 | 0 | 0 | | | | Narsipuram | 4 |
| 41 | 0 | 6 | 10 | 0 | | | | Chinagora | 5 |
| 33 | 0 | 0 | 0 | 0 | | | | Pedduru | 6 |
| 254 | 0 | 0 | 0 | 0 | | | | Chalivendri | 7 |
| 92 | 0 | 0 | 0 | 0 | | | | Jirayathi Gopalapuram | 8 |
| 99 | 0 | 0 | 0 | 0 | | | | Buruga | 9 |
| 315 | 0 | 0 | 0 | 0 | | | | Nadukuru | 10 |
| 61 | 0 | 0 | 0 | 0 | | | | Vikrampuram | 11 |
| 200 | 0 | 0 | 0 | 0 | | | | Nadimikella | 12 |
| 93 | 0 | 0 | 0 | 0 | | | | Modatikella | 13 |
| 92 | 0 | 0 | 0 | 0 | | | | Srihari Puram | 14 |
| 131 | 0 | 0 | 0 | 0 | | | | Chittipudivalasa | 15 |
| 123 | 8 | 0 | 0 | 0 | | | | Kimmi | 16 |
| 249 | 24 | 0 | 0 | 0 | | | | Kottugumada | 17 |
| 542 | 0 | 0 | 0 | 0 | | | | Veeraghattam | 18 |
| 0 | 0 | 29 | 0 | 0 | | | | Kumbidi Ichapuram | 19 |
| 73 | 0 | 0 | 0 | 0 | | | | Mokasharapuram | 20 |
| 129 | 0 | 87 | 0 | 0 | | | | Kattulakaviti | 21 |
| 30 | 9 | 105 | 0 | 0 | | | | Hussain Puram | 22 |

**Census of India 2011- Village Directory
Amenities and Land use (As on 2009)**

Name of District : Srikakulam

Location Code No.: 542

Name of Mandal Parishad : Veeraghattam

Location Code No.: 0444

| Sl. No. | Name of Village | Location code no. | Total area of the village (in hectares rounded up to one decimal place) | Total population (2011 census) | Number of households (2011 census) | Number of educational amenities available (If not available within the village, the distance range code viz; a for < 5 Kms, b for 5-10 Kms and c for 10+ kms of nearest place where facility is available is given). | | | | | | | | | |
|--------------|------------------------|-------------------|--|----------------------------------|------------------------------------|--|--------------------|-------------------|----------------------|------------------------------|---|-------------------------|----------------------|---------------------------|------------------|
| | | | | | | Pre-Primary school (PP) | Primary school (P) | Middle school (M) | Secondary School (S) | Senior Secondary school (SS) | Degree college of arts science & commerce (ASC) | Engineering college(EC) | Medical college (MC) | Management institute (MI) | Polytechnic (Pt) |
| 1 | 2 | 3 | 4 | 5 | 6 | 7 | 8 | 9 | 10 | 11 | 12 | 13 | 14 | 15 | 16 |
| 23 | Koncha | 579933 | 523 | 500 | 147 | b | 1 | a | a | b | b | c | c | c | c |
| 24 | Bodlapadu | 579934 | 163 | 794 | 185 | b | 1 | b | b | b | b | c | c | c | c |
| 25 | Regulapadu | 579935 | 271 | 1123 | 296 | b | 1 | 1 | b | b | b | c | c | c | c |
| 26 | V. Venkampeta | 579936 | 233 | 841 | 218 | b | 1 | b | b | b | b | c | c | c | c |
| 27 | Chidimidari | 579937 | 219 | 180 | 40 | a | 1 | a | a | a | a | c | c | c | c |
| 28 | Seetharamarajupeta | 579937 | 219 | 180 | 40 | a | 1 | a | a | a | a | c | c | c | c |
| 28 | Chidimi | 579938 | 243 | 1584 | 367 | a | 1 | 1 | b | b | a | c | c | c | c |
| 29 | Gadagamma | 579939 | 168 | 930 | 270 | b | 1 | b | b | b | b | c | c | c | c |
| 30 | Palametta Viziamapuram | 579940 | 244 | 1380 | 344 | b | 1 | 1 | b | b | b | c | c | c | c |
| 31 | Tudi | 579941 | 545 | 1456 | 418 | b | 1 | 1 | b | b | b | c | c | c | c |
| 32 | Vanduva | 579942 | 586 | 2302 | 593 | b | 3 | 1 | 1 | b | b | c | c | c | c |
| 33 | Adaru | 579943 | 332 | 1055 | 261 | c | 2 | c | a | c | c | c | c | c | c |
| 34 | Deppivalasa | 579944 | 119 | 305 | 77 | c | 1 | a | a | a | c | c | c | c | c |
| 35 | Chebiyyam Valasa | 579945 | 138 | 214 | 44 | c | 1 | a | a | c | c | c | c | c | c |
| 36 | Bitiwada | 579946 | 586 | 2979 | 735 | c | 1 | 1 | 1 | c | c | c | c | c | c |
| 37 | Tettangi | 579947 | 518 | 2853 | 758 | c | 2 | 1 | 1 | c | c | c | c | c | c |
| 38 | Kummarigunta | 579948 | 246 | 1040 | 256 | c | 1 | a | a | c | c | c | c | c | c |
| 39 | Panasanandivada | 579949 | 159 | 1177 | 321 | c | 1 | 1 | c | c | c | c | c | c | c |
| 40 | Neelanagaram | 579950 | 300 | 1687 | 412 | c | 1 | 1 | 1 | c | c | c | c | c | c |
| 41 | Talavaram | 579951 | 265 | 2978 | 766 | c | 1 | 1 | 1 | c | c | c | c | c | c |
| Total | | | 12727 | 65616 | 16823 | 3 | 64 | 28 | 14 | 2 | 2 | 0 | 0 | 0 | 0 |

**Census of India 2011- Village Directory
Amenities and Land use (As on 2009)**

Name of District : Srikakulam

Location Code No.: 542

Name of Mandal Parishad : Veeraghattam

Location Code No.: 0444

| Number of educational amenities available (If not available within the village, the distance range code viz; a for <5 Kms, b for 5-10 Kms and c for 10+ kms of nearest place where facility is available is given). | | | | Number of Medical Amenities available. (If not available within the village, the distance range code viz; a for < 5 Kms, b for 5-10 Kms and c for 10+ kms of nearest place where facility is available is given). | | | | | | | | | | | Name of Village | Sl. No. |
|---|-----------------------------------|-----------------------------------|------------------|---|-----------------------------|---------------------------------|--|--------------------|--------------------------|------------------------------------|----------------|--------------------------|----------------------------|-----------------------------|------------------------|---------|
| Vocational training school /ITI | Non-formal training centre (NFTC) | Special school for disabled (SSD) | Others (specify) | Community health centre (CHC) | Primary health centre (PHC) | Primary health sub centre (PHS) | Maternity and child welfare centre (MCW) | T. B. clinic (TBC) | Hospital-allopathic (HA) | Hospital-alternative medicine (HO) | Dispensary (D) | Veterinary hospital (VH) | Mobile health clinic (MHC) | Family welfare centre (FWC) | | |
| 17 | 18 | 19 | 20 | 21 | 22 | 23 | 24 | 25 | 26 | 27 | 28 | 29 | 30 | 31 | 2 | 1 |
| c | c | c | | c | b | a | c | c | c | c | c | b | 1 | c | Koncha | 23 |
| c | c | c | | c | b | a | c | c | c | c | c | b | 1 | c | Bodlapadu | 24 |
| c | c | c | | c | b | a | c | c | c | c | c | b | 1 | c | Regulapadu | 25 |
| c | c | c | | c | a | a | c | c | c | c | c | a | 1 | c | V. Venkampeta | 26 |
| c | c | c | | c | a | a | c | c | c | c | c | a | 1 | c | Chidimidari | 27 |
| c | c | c | | c | b | b | c | c | c | c | c | b | 1 | c | Seetharamarajupeta | 28 |
| c | c | c | | c | b | b | c | c | c | c | c | b | 1 | c | Chidimi | 29 |
| c | c | c | | c | b | b | c | c | c | c | c | a | 1 | c | Gadagamma | 30 |
| c | c | c | | c | b | b | c | c | c | c | c | a | 1 | c | Palametta Viziamapuram | 31 |
| c | c | c | | c | b | b | c | c | c | c | c | 1 | 1 | c | Tudi | 32 |
| c | c | c | | c | b | 1 | c | c | c | c | c | 1 | a | c | Vanduva | 33 |
| c | c | c | | c | b | c | c | c | c | c | c | a | 1 | c | Adaru | 34 |
| c | c | c | | c | a | c | c | c | c | c | c | b | 1 | c | Deppivalasa | 35 |
| c | c | c | | c | a | c | c | c | c | c | c | a | 1 | c | Chebiyyam Valasa | 36 |
| c | c | c | | c | 1 | 1 | c | c | c | c | c | 1 | a | c | Bitiwada | 37 |
| c | c | c | | c | a | c | c | c | c | c | c | a | 1 | c | Tettangi | 38 |
| c | c | c | | c | b | c | c | c | c | c | c | a | 1 | c | Kummarigunta | 39 |
| c | c | c | | c | b | b | c | c | c | c | c | a | 1 | c | Panasanandivada | 40 |
| c | c | c | | c | b | 1 | c | c | c | c | c | 1 | a | c | Neelanagaram | 41 |
| c | c | c | | c | b | 1 | c | c | c | c | c | b | a | c | Talavaram | 41 |
| 0 | 0 | 0 | 0 | 0 | 2 | 12 | 0 | 0 | 0 | 0 | 0 | 7 | 21 | 0 | | |

**Census of India 2011- Village Directory
Amenities and Land use (As on 2009)**

Name of District : Srikakulam

Location Code No.: 542

Name of Mandal Parishad : Veeraghattam

Location Code No.: 0444

| Sl. No. | Name of Village | Number of Non-Government Medical Amenities available. | | | | | | | Availability of drinking water - Yes / No | | | | | | | | |
|--------------|------------------------|---|---------------------------------------|--|-------------------------------------|---|---------------|----------|---|---------------------------------------|-----------|------------------------|----------|---------------|--------------------|----------|--|
| | | Charitable non Govt. hospital/Nursing home. | Medical practitioner with MBBS Degree | Medical practitioner with other degree | Medical practitioner with no degree | Traditional practitioner and faith healer | Medicine Shop | Others | Tap water (Treated/Untreated) | Well water (Covered / Uncovered well) | Hand Pump | Tube wells / Bore well | Spring | River / Canal | Tank / Pond / Lake | Others | |
| 1 | 2 | 32 | 33 | 34 | 35 | 36 | 37 | 38 | 39 | 40 | 41 | 42 | 43 | 44 | 45 | 46 | |
| 23 | Koncha | 0 | 0 | 0 | 0 | 0 | 0 | 0 | No | Yes | Yes | No | No | No | No | No | |
| 24 | Bodlapadu | 0 | 0 | 0 | 1 | 0 | 0 | 0 | No | Yes | Yes | Yes | No | Yes | No | No | |
| 25 | Regulapadu | 0 | 0 | 0 | 1 | 0 | 0 | 0 | No | Yes | Yes | No | No | No | No | No | |
| 26 | V. Venkampeta | 0 | 0 | 0 | 1 | 0 | 0 | 0 | No | No | Yes | No | No | No | No | No | |
| 27 | Chidimidari | 0 | 0 | 0 | 1 | 0 | 0 | 0 | No | No | Yes | No | No | No | No | No | |
| 28 | Seetharamarajupeta | 0 | 0 | 0 | 1 | 0 | 0 | 0 | No | No | Yes | No | No | No | No | No | |
| 29 | Chidimi | 0 | 0 | 0 | 2 | 0 | 0 | 0 | Yes | Yes | Yes | No | No | No | No | No | |
| 30 | Gadagamma | 0 | 0 | 0 | 1 | 0 | 0 | 0 | No | Yes | Yes | No | No | Yes | No | No | |
| 31 | Palametta Viziarapuram | 0 | 0 | 0 | 1 | 0 | 0 | 0 | Yes | Yes | Yes | No | No | Yes | No | No | |
| 32 | Tudi | 0 | 0 | 0 | 1 | 0 | 0 | 0 | No | Yes | Yes | Yes | No | No | No | No | |
| 33 | Vanduva | 0 | 0 | 0 | 1 | 0 | 1 | 0 | No | Yes | No | Yes | No | No | No | No | |
| 34 | Adaru | 0 | 0 | 0 | 0 | 0 | 2 | 0 | No | Yes | No | Yes | No | No | No | No | |
| 35 | Deppivalasa | 0 | 0 | 0 | 0 | 0 | 0 | 0 | No | Yes | No | Yes | No | No | No | No | |
| 36 | Chebiyyam Valasa | 0 | 0 | 0 | 0 | 0 | 0 | 0 | No | Yes | No | No | No | No | No | No | |
| 37 | Bitiwada | 0 | 0 | 0 | 0 | 0 | 0 | 0 | No | Yes | Yes | No | No | Yes | No | No | |
| 38 | Tettangi | 0 | 0 | 0 | 1 | 0 | 0 | 0 | Yes | Yes | Yes | No | No | No | No | No | |
| 39 | Kummarigunta | 0 | 0 | 0 | 0 | 0 | 0 | 0 | No | Yes | Yes | Yes | No | No | Yes | No | |
| 40 | Panasanandivada | 0 | 0 | 0 | 1 | 0 | 0 | 0 | No | No | Yes | No | No | No | No | No | |
| 41 | Neelanagaram | 0 | 0 | 0 | 0 | 0 | 0 | 0 | No | Yes | Yes | Yes | No | No | No | No | |
| 42 | Talavaram | 0 | 0 | 0 | 3 | 0 | 0 | 0 | No | No | Yes | No | No | No | No | No | |
| Total | | 0 | 0 | 3 | 28 | 1 | 3 | 0 | 7 | 32 | 33 | 14 | 0 | 7 | 3 | 0 | |

**Census of India 2011- Village Directory
Amenities and Land use (As on 2009)**

Name of District : Srikakulam

Location Code No.: 542

Name of Mandal Parishad : Veeraghattam

Location Code No.: 0444

| Availability of toilet & others Yes / No | | | | Communication and transport facilities (If amenities available code -Yes is given except for Village Pin Code ,If not available within the village , the distance range code viz; a for < 5 Kms, b for 5-10 Kms and c for 10+ kms of nearest place where facility is available is given). | | | | | | | | | Name of Village | Sl. No. |
|--|----------------------------------|---|--|---|-----------------------|--------------------------------|------------------|-------------------------|--------------------------|-----------------------|---|------------------------------|-----------------|---------|
| Community toilet including bath. | Community toilet excluding bath. | Rural sanitary mart or sanitary hardware outlet available near the village. | Community bio- gas or recycle of waste for productive use. | Post office(PO) | Sub post office (SPO) | Post & Telegraph office (P&TO) | Village Pin Code | Telephones (Land lines) | Public call office (PCO) | Mobile phone coverage | Internet cafes/ Common service centre (CSC) | | | |
| 47 | 48 | 49 | 50 | 51 | 52 | 53 | 54 | 55 | 56 | 57 | 58 | 2 | 1 | |
| No | No | No | No | c | b | c | 532460 | b | b | Yes | c | Koncha | 23 | |
| No | No | No | No | c | b | b | 532460 | Yes | Yes | Yes | b | Bodlapadu | 24 | |
| No | No | No | No | c | b | b | 532460 | Yes | Yes | Yes | b | Regulapadu | 25 | |
| No | No | No | No | c | b | b | 532460 | a | a | Yes | b | V. Venkampeta Chidimidari | 26 | |
| No | No | No | No | c | b | a | 532460 | a | a | Yes | a | Seetharamarajupeta | 27 | |
| No | No | No | No | c | b | a | 532460 | Yes | Yes | Yes | a | Chidimi | 28 | |
| No | No | No | No | c | a | b | 532460 | Yes | Yes | Yes | b | Gadagamma | 29 | |
| No | No | No | No | c | a | b | 532460 | a | a | Yes | b | Palametta Viziaramapuram | 30 | |
| No | No | No | No | c | Yes | c | 532460 | Yes | Yes | Yes | c | Tudi | 31 | |
| No | No | No | No | b | a | b | 532460 | Yes | Yes | Yes | b | Vanduva | 32 | |
| No | No | No | No | b | b | c | 532460 | Yes | Yes | Yes | c | Adaru | 33 | |
| No | No | No | No | a | b | c | 532460 | b | b | Yes | c | Deppivalasa | 34 | |
| No | No | No | No | a | b | c | 532462 | b | b | Yes | c | Chebiyyam Valasa | 35 | |
| No | Yes | No | No | Yes | a | c | 532462 | Yes | Yes | Yes | c | Bitiwada | 36 | |
| No | Yes | No | No | a | a | c | 532462 | Yes | Yes | Yes | c | Tettangi | 37 | |
| No | No | No | No | b | a | c | 532462 | Yes | Yes | Yes | c | Kummarigunta | 38 | |
| Yes | No | No | No | b | a | c | 532462 | Yes | Yes | Yes | c | Panasanandivada | 39 | |
| No | No | No | No | c | Yes | c | 532462 | Yes | Yes | Yes | c | Neelanagaram | 40 | |
| No | Yes | No | No | b | a | c | 532462 | Yes | Yes | Yes | c | Talavaram | 41 | |
| 1 | 4 | 0 | 0 | 3 | 4 | 1 | | 28 | 28 | 39 | 1 | | | |

**Census of India 2011- Village Directory
Amenities and Land use (As on 2009)**

Name of District : Srikakulam

Location Code No.: 542

Name of Mandal Parishad : Veeraghattam

Location Code No.: 0444

| Sl. No. | Name of Village | Communication and transport facilities (If amenities available code -Yes is given except for Village Pin Code, If not available within the village, the distance range code viz; a for < 5 Kms, b for 5-10 Kms and c for 10+ kms of nearest place where facility is available is given). | | | | | | | | |
|--------------|--------------------------------|--|--------------------------------|------------------|---------------------|----------------|-----------|---|-------------------------|--------------------------|
| | | Private courier facility | Bus service (Public & Private) | Railway stations | Auto/Modified Autos | Taxis and Vans | Tractors | Cycle-pulled rickshaws(Manual & Machine driven) | Carts driven by animals | Sea /River ferry service |
| 1 | 2 | 59 | 60 | 61 | 62 | 63 | 64 | 65 | 66 | 67 |
| 23 | Koncha | a | b | c | a | b | Yes | | b | |
| 24 | Bodlapadu | a | a | c | a | a | b | | Yes | |
| 25 | Regulapadu | a | a | c | Yes | b | Yes | | Yes | |
| 26 | V. Venkampeta | b | a | c | a | a | Yes | | a | |
| 27 | Chidimidari Seetharamarajupeta | c | a | c | a | a | Yes | | a | |
| 28 | Chidimi | c | Yes | c | Yes | b | Yes | | Yes | |
| 29 | Gadagamma | c | a | c | b | b | b | | Yes | |
| 30 | Palametta Viziarapuram | c | Yes | c | a | b | b | | a | |
| 31 | Tudi | c | a | c | Yes | b | Yes | | Yes | |
| 32 | Vanduva | b | a | c | a | b | Yes | | a | |
| 33 | Adaru | a | a | c | b | c | a | | b | |
| 34 | Deppivalasa | a | b | c | b | c | b | | b | |
| 35 | Chebiyyam Valasa | b | a | c | a | c | a | | b | |
| 36 | Bitiwada | b | a | c | Yes | c | Yes | | a | |
| 37 | Tettangi | c | Yes | c | Yes | c | Yes | Yes | Yes | |
| 38 | Kummarigunta | c | Yes | c | Yes | c | Yes | | Yes | |
| 39 | Panasanandivada | c | Yes | c | a | c | b | | a | |
| 40 | Neelanagaram | c | Yes | c | Yes | c | Yes | | a | |
| 41 | Talavaram | b | Yes | c | Yes | b | Yes | | Yes | |
| Total | | 1 | 13 | 0 | 20 | 2 | 21 | 2 | 20 | 0 |

**Census of India 2011- Village Directory
Amenities and Land use (As on 2009)**

Name of District : Srikakulam

Location Code No.: 542

Name of Mandal Parishad : Veeraghattam

Location Code No.: 0444

| Village connected to highways,village roads, banks & credit societies (If amenities available code -Yes is given, If not available within the village , the distance range code viz; a for < 5 Kms, b for 5-10 Kms and c for 10+ kms of nearest place where facility is available is given). | | | | | | | | | | | | Name of Village | Sl. No. |
|--|----------|----------|-----------|-----------|-----------|----------|----------|-----------|----------|----------|----------|-----------------------------------|---------|
| 68 | 69 | 70 | 71 | 72 | 73 | 74 | 75 | 76 | 77 | 78 | 79 | | |
| c | b | c | Yes | Yes | Yes | b | | Yes | b | b | b | Koncha | 23 |
| c | a | c | Yes | Yes | Yes | c | | Yes | b | b | b | Bodlapadu | 24 |
| c | Yes | c | Yes | Yes | Yes | b | | Yes | b | b | b | Regulapadu | 25 |
| c | Yes | c | Yes | Yes | Yes | b | | Yes | a | a | a | V. Venkampeta | 26 |
| c | a | c | Yes | a | Yes | b | | Yes | a | a | a | Chidimidari Seetharamarajupeta | 27 |
| c | b | c | Yes | Yes | Yes | b | | Yes | b | b | b | Chidimi | 28 |
| c | b | c | Yes | Yes | Yes | c | | Yes | b | b | b | Gadagamma | 29 |
| c | a | c | Yes | Yes | Yes | b | | Yes | b | b | b | Palametta Viziamapuram | 30 |
| c | a | c | Yes | Yes | Yes | c | | Yes | b | b | b | Tudi | 31 |
| c | Yes | b | Yes | Yes | Yes | c | | Yes | b | b | b | Vanduva | 32 |
| c | a | c | Yes | Yes | Yes | b | | Yes | a | c | c | Adaru | 33 |
| c | b | c | Yes | b | Yes | b | | Yes | b | c | c | Deppivalasa | 34 |
| c | b | c | Yes | b | Yes | b | | Yes | a | c | c | Chebiyyam Valasa | 35 |
| c | b | c | Yes | Yes | Yes | Yes | | Yes | Yes | c | c | Bitiwada | 36 |
| c | Yes | c | Yes | Yes | Yes | Yes | | Yes | a | c | c | Tettangi | 37 |
| c | a | c | Yes | Yes | Yes | b | | Yes | b | c | c | Kummarigunta | 38 |
| c | b | c | Yes | Yes | Yes | b | | Yes | b | c | c | Panasanandivada | 39 |
| c | b | c | Yes | Yes | Yes | b | | Yes | c | c | c | Neelanagaram | 40 |
| c | a | c | Yes | Yes | Yes | Yes | | Yes | c | c | c | Talavaram | 41 |
| 0 | 8 | 0 | 39 | 33 | 39 | 5 | 0 | 39 | 2 | 1 | 1 | | |

**Census of India 2011- Village Directory
Amenities and Land use (As on 2009)**

Name of District : Srikakulam

Location Code No.: 542

Name of Mandal Parishad : Veeraghattam

Location Code No.: 0444

| Sl. No. | Name of Village | Availability of miscellaneous facilities (If amenities available code -Yes is given, If not available within the village, the distance range code viz; a for < 5 Kms, b for 5-10 Kms and c for 10+ kms of nearest place where facility is available is given). | | | | | | | | | |
|--------------|------------------------------|--|---------------------------------------|-------------------------|-------------|--------------------------------|---|--|------------------------------|--|----------------------------------|
| | | Self-Help Group (SHG) | Public distribution system (PDS) shop | Mandis / Regular market | Weekly Haat | Agricultural marketing society | Integrated Child Development Scheme (Nutritional Centres) | Anganwadi Centre (Nutritional Centres) | Others (Nutritional Centres) | ASHA (Accredited Social Health Activist) | Community centre with/without TV |
| 1 | 2 | 80 | 81 | 82 | 83 | 84 | 85 | 86 | 87 | 88 | 89 |
| 23 | Koncha | Yes | Yes | b | b | b | b | Yes | Yes | Yes | b |
| 24 | Bodlapadu | Yes | Yes | b | b | b | b | Yes | Yes | Yes | b |
| 25 | Regulapadu | Yes | Yes | b | b | b | b | Yes | Yes | Yes | b |
| 26 | V. Venkampeta Chidimidari | Yes | Yes | a | b | b | b | Yes | Yes | b | b |
| 27 | Seetharamarajupeta | Yes | Yes | a | a | a | a | Yes | Yes | Yes | a |
| 28 | Chidimi | Yes | Yes | b | b | b | a | Yes | Yes | b | b |
| 29 | Gadagamma | Yes | Yes | b | b | b | b | Yes | Yes | Yes | b |
| 30 | Palametta Viziarapuram | Yes | Yes | b | b | b | b | Yes | Yes | Yes | b |
| 31 | Tudi | Yes | Yes | b | b | b | b | Yes | Yes | Yes | b |
| 32 | Vanduva | Yes | Yes | b | b | b | b | Yes | Yes | Yes | b |
| 33 | Adaru | Yes | Yes | c | c | c | c | Yes | Yes | Yes | c |
| 34 | Deppivalasa | Yes | Yes | c | c | c | c | Yes | Yes | b | c |
| 35 | Chebiyyam Valasa | Yes | Yes | c | c | c | c | Yes | Yes | a | c |
| 36 | Bitiwada | Yes | Yes | c | c | c | c | Yes | Yes | Yes | c |
| 37 | Tettangi | Yes | Yes | c | c | c | c | Yes | Yes | Yes | c |
| 38 | Kummarigunta | Yes | Yes | c | c | c | c | Yes | Yes | Yes | c |
| 39 | Panasanandivada | Yes | Yes | c | c | c | c | Yes | Yes | a | c |
| 40 | Neelanagaram | Yes | Yes | c | c | c | c | Yes | Yes | Yes | c |
| 41 | Talavaram | Yes | Yes | c | b | b | c | Yes | Yes | Yes | c |
| Total | | 39 | 37 | 1 | 1 | 1 | 1 | 39 | 39 | 27 | 2 |

**Census of India 2011- Village Directory
Amenities and Land use (As on 2009)**

Name of District : Srikakulam

Location Code No.: 542

Name of Mandal Parishad : Veeraghattam

Location Code No.: 0444

| Availability of miscellaneous facilities (If amenities available code -Yes is given, If not available within the village, the distance range code viz; a for < 5 Kms, b for 5-10 Kms and c for 10+ kms of nearest place where facility is available is given). | | | | | | | | Availability of electricity (Yes/No) | | | | Nearest Town | | Name of Village | Sl. No. |
|--|---------------------------------|---------------------|----------------|---------------------|------------------|--------------------------|-----------------------------------|--------------------------------------|---|--------------------------------------|--------------------------------|---------------|---|--------------------|---------|
| Sports Field, | Sports Club / Recreation Centre | Cinema / Video Hall | Public Library | Public Reading Room | Newspaper Supply | Assembly Polling station | Birth & Death Registration Office | Power Supply for Domestic Use (ED) | Power Supply for Agricultural Use (EAG) | Power Supply for Commercial Use (EC) | Power Supply for All Uses (EA) | Name | Distance range code i.e. a for <5 Kms, b for 5-10 Kms and c for 10+ kms | | |
| 90 | 91 | 92 | 93 | 94 | 95 | 96 | 97 | 98 | 99 | 100 | 101 | 102 | 103 | 2 | 1 |
| b | c | b | b | b | Yes | Yes | Yes | Yes | Yes | Yes | Yes | Parvathipuram | c | Koncha | 23 |
| b | c | b | b | b | Yes | Yes | Yes | Yes | Yes | Yes | Yes | Parvathipuram | c | Bodlapadu | 24 |
| b | c | b | b | b | Yes | Yes | Yes | Yes | Yes | Yes | Yes | Parvathipuram | c | Regulapadu | 25 |
| b | c | a | a | a | Yes | Yes | Yes | Yes | Yes | Yes | Yes | Parvathipuram | c | V. Venkampeta | 26 |
| a | c | a | a | a | Yes | Yes | Yes | Yes | Yes | Yes | Yes | Parvathipuram | c | Chidimidari | 27 |
| a | c | b | b | b | Yes | Yes | Yes | Yes | Yes | Yes | Yes | Parvathipuram | c | Seetharamarajupeta | 27 |
| a | c | b | b | b | Yes | Yes | Yes | Yes | Yes | Yes | Yes | Parvathipuram | c | Chidimi | 28 |
| b | c | b | b | b | Yes | Yes | Yes | Yes | Yes | Yes | Yes | Parvathipuram | c | Gadamma | 29 |
| b | c | b | b | b | Yes | Yes | Yes | Yes | Yes | Yes | Yes | Parvathipuram | c | Palametta | 29 |
| b | c | b | b | b | Yes | Yes | Yes | Yes | Yes | Yes | Yes | Parvathipuram | c | Viziamapuram | 30 |
| b | c | b | b | b | Yes | Yes | Yes | Yes | Yes | Yes | Yes | Parvathipuram | c | Tudi | 31 |
| b | c | b | b | b | Yes | Yes | Yes | Yes | Yes | Yes | Yes | Parvathipuram | c | Vanduva | 32 |
| c | c | c | c | c | Yes | Yes | Yes | Yes | Yes | Yes | Yes | Parvathipuram | c | Adaru | 33 |
| c | c | c | c | c | Yes | Yes | Yes | Yes | Yes | Yes | Yes | Parvathipuram | c | Deppivalasa | 34 |
| c | c | c | c | c | Yes | Yes | Yes | Yes | Yes | Yes | Yes | Parvathipuram | c | Chebiyyam Valasa | 35 |
| c | c | c | c | c | Yes | Yes | Yes | Yes | Yes | Yes | Yes | Parvathipuram | c | Bitiwada | 36 |
| c | c | c | c | c | Yes | Yes | Yes | Yes | Yes | Yes | Yes | Parvathipuram | c | Tettangi | 37 |
| c | c | c | c | c | Yes | Yes | Yes | Yes | Yes | Yes | Yes | Parvathipuram | c | Kummarigunta | 38 |
| c | c | c | c | c | Yes | Yes | Yes | Yes | Yes | Yes | Yes | Amadalavalasa | c | Panasanandivada | 39 |
| c | c | c | c | c | Yes | Yes | Yes | Yes | Yes | Yes | Yes | Parvathipuram | c | Neelanagaram | 40 |
| c | c | b | b | b | Yes | Yes | Yes | Yes | Yes | Yes | Yes | Parvathipuram | c | Talavaram | 41 |
| 1 | 0 | 1 | 1 | 1 | 39 | 37 | 36 | 39 | 39 | 39 | 39 | | 0 | | |

Census of India 2011- Village Directory
Amenities and Land use (As on 2009)

Name of District : Srikakulam

Location Code No.: 542

Name of Mandal Parishad : Veeraghattam

Location Code No.: 0444

| Sl. No. | Name of Village | Land Use | | | | | | | | | | |
|--------------|--------------------|---|----------------------------------|-------------------------------|--|--|-----------------------|---|-----------------|----------------|---------------------------|------------------------------|
| | | Area under different types of land use (in hectares rounded up to one decimal place) | | | | | | | | | | |
| | | Forests | Area under Non-agricultural Uses | Barren and Un-cultivable land | Permanent Pastures and Other Grazing Lands | Land Under Miscellaneous Tree Crops etc. | Culturable Waste Land | Fallow lands other than current fallows | Current Fallows | Net Area Sown | Total Irrigated Land Area | Total Un-irrigated Land Area |
| 1 | 2 | 104 | 105 | 106 | 107 | 108 | 109 | 110 | 111 | 112 | 113 | 114 |
| 23 | Koncha | 0 | 148.4 | 0 | 0 | 0 | 1 | 0 | 0 | 373.6 | 126 | 247.6 |
| 24 | Bodlapadu | 0 | 20.2 | 0 | 0 | 0 | 0 | 0 | 0 | 142.8 | 94 | 48.8 |
| 25 | Regulapadu | 0 | 47.5 | 0 | 0 | 0 | 0 | 0 | 0 | 223.5 | 167 | 56.5 |
| 26 | V. Venkampeta | 0 | 66.6 | 0 | 0 | 0 | 0 | 0 | 0 | 166.4 | 154 | 12.4 |
| 27 | Chidimidari | 0 | 8.3 | 0 | 0 | 0 | 0 | 0 | 0 | 210.7 | 188 | 22.7 |
| 28 | Seetharamarajupeta | 0 | 8.3 | 0 | 0 | 0 | 0 | 0 | 0 | 210.7 | 188 | 22.7 |
| 28 | Chidimi | 0 | 31.4 | 0 | 0 | 0 | 0 | 0 | 0 | 211.6 | 156 | 55.6 |
| 29 | Gadamma | 0 | 58.2 | 0 | 0 | 0 | 0 | 0 | 0 | 109.8 | 59 | 50.8 |
| 30 | Palametta | 0 | 58.2 | 0 | 0 | 0 | 0 | 0 | 0 | 109.8 | 59 | 50.8 |
| 30 | Viziarapuram | 0 | 36.7 | 0 | 0 | 0 | 0 | 0 | 0 | 207.3 | 89 | 118.3 |
| 31 | Tudi | 0 | 119.8 | 0 | 0 | 0 | 2 | 1 | 0 | 422.2 | 245 | 178.2 |
| 32 | Vanduva | 0 | 73.4 | 0 | 0 | 0 | 0 | 0 | 0 | 512.6 | 323.1 | 189.5 |
| 33 | Adaru | 0 | 76.2 | 0 | 0 | 0 | 0 | 0 | 0 | 255.8 | 137 | 118.8 |
| 34 | Deppivalasa | 0 | 69.4 | 0 | 0 | 0 | 0 | 0 | 0 | 49.6 | 20 | 29.6 |
| 35 | Chebiyyam Valasa | 0 | 22.6 | 0 | 0 | 0 | 0 | 0 | 0 | 115.4 | 23 | 92.4 |
| 36 | Bitiwada | 0 | 83.7 | 0 | 0 | 0 | 0 | 0 | 0 | 502.3 | 209 | 293.3 |
| 37 | Tettangi | 0 | 69.8 | 0 | 0 | 0 | 0 | 0 | 0 | 448.2 | 345 | 103.2 |
| 38 | Kummarigunta | 0 | 18.2 | 0 | 0 | 0 | 0 | 2 | 0 | 225.8 | 165 | 62.8 |
| 39 | Panasanandivada | 0 | 18.8 | 0 | 0 | 0 | 0 | 0 | 0 | 140.2 | 81 | 59.2 |
| 40 | Neelanagaram | 0 | 16.6 | 0 | 0 | 0 | 0 | 0 | 0 | 283.4 | 251 | 32.4 |
| 41 | Talavaram | 0 | 43 | 0 | 0 | 0 | 0 | 0 | 0 | 222 | 180 | 42 |
| Total | | 0 | 2424.3 | 0 | 0 | 4 | 17 | 7 | 1 | 10273.7 | 6976.3 | 3305.4 |

**Census of India 2011- Village Directory
Amenities and Land use (As on 2009)**

Name of District : Srikakulam

Location Code No.: 542

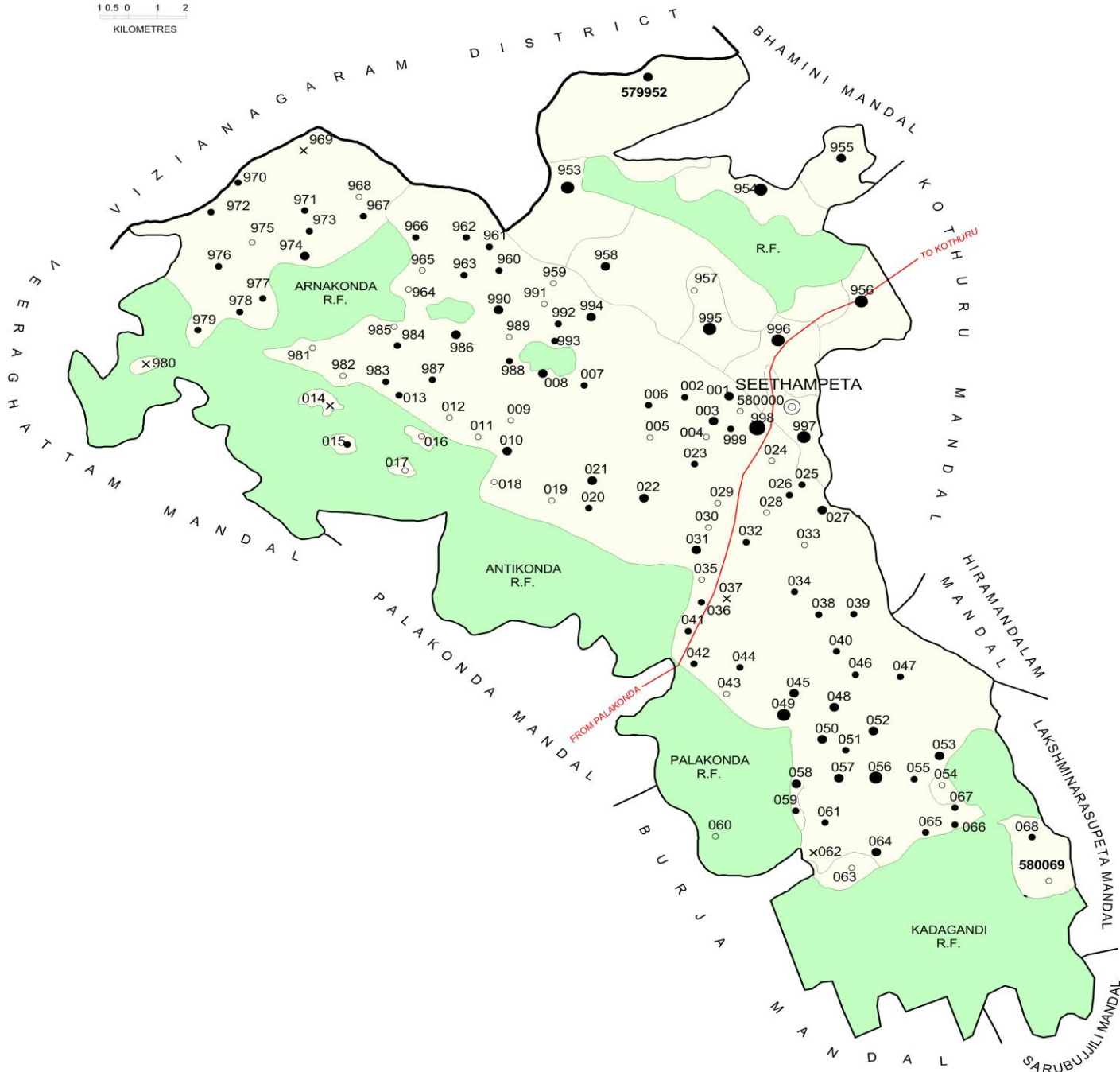
Name of Mandal Parishad : Veeraghattam

Location Code No.: 0444

| Land Use | | | | | Name of three most important commodities manufactured | | | Name of Village | Sl. No. |
|--|------------------------|------------------|-----------------|-----------|---|--------|-------|--------------------------------|---------|
| Area irrigated by source (in hectare). | | | | | First | Second | Third | | |
| Canals (C) | Wells/Tube-wells(W/TW) | Tanks/Lakes(T/L) | Water Falls(WF) | Others(O) | | | | | |
| 115 | 116 | 117 | 118 | 119 | 120 | 121 | 122 | 2 | 1 |
| 40 | 0 | 86 | 0 | 0 | | | | Koncha | 23 |
| 93 | 0 | 1 | 0 | 0 | | | | Bodlapadu | 24 |
| 127 | 0 | 40 | 0 | 0 | | | | Regulapadu | 25 |
| 154 | 0 | 0 | 0 | 0 | | | | V. Venkampeta | 26 |
| 188 | 0 | 0 | 0 | 0 | | | | Chidimidari Seetharamarajupeta | 27 |
| 156 | 0 | 0 | 0 | 0 | | | | Chidimi | 28 |
| 59 | 0 | 0 | 0 | 0 | | | | Gadamma | 29 |
| 89 | 0 | 0 | 0 | 0 | | | | Palametta Viziarapuram | 30 |
| 245 | 0 | 0 | 0 | 0 | | | | Tudi | 31 |
| 323.1 | 0 | 0 | 0 | 0 | | | | Vanduva | 32 |
| 137 | 0 | 0 | 0 | 0 | | | | Adaru | 33 |
| 0 | 0 | 20 | 0 | 0 | | | | Deppivalasa | 34 |
| 0 | 0 | 23 | 0 | 0 | | | | Chebiyyam Valasa | 35 |
| 169 | 24 | 16 | 0 | 0 | | | | Bitiwada | 36 |
| 345 | 0 | 0 | 0 | 0 | | | | Tettangi | 37 |
| 165 | 0 | 0 | 0 | 0 | | | | Kummarigunta | 38 |
| 63 | 18 | 0 | 0 | 0 | | | | Panasanandivada | 39 |
| 251 | 0 | 0 | 0 | 0 | | | | Neelanagaram | 40 |
| 180 | 0 | 0 | 0 | 0 | | | | Talavaram | 41 |
| 6443.3 | 94 | 429 | 10 | 0 | | | | | |

INDIA
 ANDHRA PRADESH
 SEETHAMPETA MANDAL
 SRIKAKULAM DISTRICT

1 0.5 0 1 2
 KILOMETRES



| | |
|---|------------------|
| BOUNDARY, DISTRICT..... | ————— |
| MANDAL | ————— |
| VILLAGE WITH MDDS CODE | ● 579952 |
| RESERVED FOREST WITH NAME..... | ■ ANTIKONDA R.F. |
| HEADQUARTERS, MANDAL | ⊙ |
| POPULATION SIZE OF VILLAGES: BELOW 200, | ○ |
| 200-499, 500-999, 1000-4999, 5000 AND ABOVE ... | ● ● ● ● ● |
| UNINHABITED VILLAGE WITH MDDS CODE | × 579569 |
| IMPORTANT METALLED ROADS..... | ————— |

AREA : 417.88 Sq. Kms.
 POPULATION : 55848
 No. OF TOWNS : NIL
 No. OF VILLAGES : 118
 DISTANCE FRO Dist. H.Qtrs.
 TO MANDAL : 75 Kms.

**ALPHABETICAL LIST OF VILLAGES (MANDAL PARISHAD WISE)
SRIKAKULAM DISTRICT**

| Sl. No. | Name of Village | 2011 Census Location Code No. | 2001 Census Location Code No. |
|--|--------------------|-------------------------------|-------------------------------|
| 1 | 2 | 3 | 4 |
| Name of Mandal Parishad : Seethampeta | | | |
| Name of Mandal : Seethampeta (0002) | | | |
| 1 | Adali | 2854204770580046 | 2811000201105000 |
| 2 | Addakulaguda | 2854204770580041 | 2811000201104500 |
| 3 | Antikonda | 2854204770580010 | 2811000201101400 |
| 4 | Atchaba | 2854204770580018 | 2811000201102200 |
| 5 | Barna | 2854204770580015 | 2811000201101900 |
| 6 | Benarai | 2854204770579958 | 2811000201096200 |
| 7 | Bethupuram | 2854204770580043 | 2811000201104700 |
| 8 | Bhuchendri | 2854204770580069 | 2811000201107300 |
| 9 | Bhuthalaguda | 2854204770580062 | 2811000201106600 |
| 10 | Billumada | 2854204770579957 | 2811000201096100 |
| 11 | Budagarai | 2854204770580007 | 2811000201101100 |
| 12 | Chekkapuram | 2854204770579985 | 2811000201098900 |
| 13 | Chinakamba | 2854204770580020 | 2811000201102400 |
| 14 | Chinapallanki | 2854204770580016 | 2811000201102000 |
| 15 | Chinapolla | 2854204770579973 | 2811000201097700 |
| 16 | Chinarama | 2854204770580004 | 2811000201100800 |
| 17 | Chinatankidi | 2854204770580014 | 2811000201101800 |
| 18 | Chinavangara | 2854204770580067 | 2811000201107100 |
| 19 | Chintada | 2854204770579995 | 2811000201099900 |
| 20 | Dabara | 2854204770579959 | 2811000201096300 |
| 21 | Dabara @ Geddaguda | 2854204770580057 | 2811000201106100 |
| 22 | Danjupai | 2854204770579960 | 2811000201096400 |
| 23 | Daraba | 2854204770580036 | 2811000201104000 |
| 24 | Darapadu | 2854204770579990 | 2811000201099400 |
| 25 | Dasugumada | 2854204770579982 | 2811000201098600 |
| 26 | Devagiri | 2854204770580063 | 2811000201106700 |
| 27 | Devanapuram | 2854204770579999 | 2811000201100300 |
| 28 | Donubai | 2854204770579986 | 2811000201099000 |
| 29 | Duggi | 2854204770579972 | 2811000201097600 |
| 30 | Egulada | 2854204770579975 | 2811000201097900 |
| 31 | Gadidapai | 2854204770579962 | 2811000201096600 |
| 32 | Gadiguddi | 2854204770580000 | 2811000201100400 |
| 33 | Gadigujji | 2854204770579968 | 2811000201097200 |
| 34 | Gadikaram | 2854204770579970 | 2811000201097400 |
| 35 | Gajali | 2854204770580064 | 2811000201106800 |
| 36 | Geddakola | 2854204770580009 | 2811000201101300 |
| 37 | Golukuppa | 2854204770580054 | 2811000201105800 |
| 38 | Gondi | 2854204770580032 | 2811000201103600 |
| 39 | Gudangi | 2854204770579952 | 2811000201095600 |
| 40 | Gujji | 2854204770580013 | 2811000201101700 |
| 41 | Gulumuru | 2854204770580055 | 2811000201105900 |
| 42 | Gumada | 2854204770579994 | 2811000201099800 |

**ALPHABETICAL LIST OF VILLAGES (MANDAL PARISHAD WISE)
SRIKAKULAM DISTRICT**

| Sl. No. | Name of Village | 2011 Census Location Code No. | 2001 Census Location Code No. |
|--|---------------------|-------------------------------|-------------------------------|
| 1 | 2 | 3 | 4 |
| Name of Mandal Parishad : Seethampeta | | | |
| Name of Mandal : Seethampeta (0002) | | | |
| 43 | Haddubhangi | 2854204770579996 | 2811000201100000 |
| 44 | Jagathipalle | 2854204770580001 | 2811000201100500 |
| 45 | Jajjuva | 2854204770580044 | 2811000201104800 |
| 46 | Jallara | 2854204770579993 | 2811000201099700 |
| 47 | Jayapuram | 2854204770579967 | 2811000201097100 |
| 48 | Jilledupadu | 2854204770580051 | 2811000201105500 |
| 49 | Jonaga | 2854204770580021 | 2811000201102500 |
| 50 | Kadagandi | 2854204770580066 | 2811000201107000 |
| 51 | Kandisa | 2854204770579969 | 2811000201097300 |
| 52 | Karem | 2854204770580002 | 2811000201100600 |
| 53 | Kesaraijodu | 2854204770579955 | 2811000201095900 |
| 54 | Killada | 2854204770579963 | 2811000201096700 |
| 55 | Kindangi | 2854204770580040 | 2811000201104400 |
| 56 | Kirapa | 2854204770580024 | 2811000201102800 |
| 57 | Kodisa | 2854204770580056 | 2811000201106000 |
| 58 | Kodula Veeraghattam | 2854204770579984 | 2811000201098800 |
| 59 | Kondachorlangi | 2854204770580047 | 2811000201105100 |
| 60 | Kondapeta | 2854204770580028 | 2811000201103200 |
| 61 | Kopuvalasa | 2854204770580005 | 2811000201100900 |
| 62 | Kosangi | 2854204770579991 | 2811000201099500 |
| 63 | Kothakota | 2854204770579979 | 2811000201098300 |
| 64 | Kotham | 2854204770580061 | 2811000201106500 |
| 65 | Kuddapalle | 2854204770580031 | 2811000201103500 |
| 66 | Kumbhi | 2854204770579981 | 2811000201098500 |
| 67 | Kurusingi | 2854204770580011 | 2811000201101500 |
| 68 | Kusimi | 2854204770580050 | 2811000201105400 |
| 69 | Kusumuru | 2854204770579977 | 2811000201098100 |
| 70 | Lokothavalasa | 2854204770580060 | 2811000201106400 |
| 71 | Manapuram | 2854204770579976 | 2811000201098000 |
| 72 | Manda | 2854204770580022 | 2811000201102600 |
| 73 | Marripadu | 2854204770579954 | 2811000201095800 |
| 74 | Meenakota | 2854204770580017 | 2811000201102100 |
| 75 | Mekava | 2854204770579964 | 2811000201096800 |
| 76 | Mutyalu | 2854204770580053 | 2811000201105700 |
| 77 | Narandasupeta | 2854204770580037 | 2811000201104100 |
| 78 | Nowgada | 2854204770580023 | 2811000201102700 |
| 79 | Panukuvalasa | 2854204770580025 | 2811000201102900 |
| 80 | Pedakamba | 2854204770580019 | 2811000201102300 |
| 81 | Pedapallanki | 2854204770580012 | 2811000201101600 |
| 82 | Pedapolla | 2854204770579974 | 2811000201097800 |
| 83 | Pedarama | 2854204770580003 | 2811000201100700 |
| 84 | Pedatankidi | 2854204770579983 | 2811000201098700 |
| 85 | Pedavangara | 2854204770580065 | 2811000201106900 |
| 86 | Pedduru | 2854204770580027 | 2811000201103100 |
| 87 | Ponjada | 2854204770580038 | 2811000201104200 |
| 88 | Pubbada | 2854204770579987 | 2811000201099100 |
| 89 | Puliputti | 2854204770579956 | 2811000201096000 |

**ALPHABETICAL LIST OF VILLAGES (MANDAL PARISHAD WISE)
SRIKAKULAM DISTRICT**

| Sl. No. | Name of Village | 2011 Census Location Code No. | 2001 Census Location Code No. |
|--|-------------------------|----------------------------------|----------------------------------|
| 1 | 2 | 3 | 4 |
| Name of Mandal Parishad : Seethampeta | | | |
| Name of Mandal : Seethampeta (0002) | | | |
| 90 | Raikurudu | 2854204770579989 | 2811000201099300 |
| 91 | Ramanagaram | 2854204770579961 | 2811000201096500 |
| 92 | Rasoolpeta | 2854204770580035 | 2811000201103900 |
| 93 | Rupai | 2854204770579965 | 2811000201096900 |
| 94 | Samarelli | 2854204770579988 | 2811000201099200 |
| 95 | Sambham | 2854204770580048 | 2811000201105200 |
| 96 | Santhamalli @ Pedamalli | 2854204770580049 | 2811000201105300 |
| 97 | Sara | 2854204770580059 | 2811000201106300 |
| 98 | Sarangi | 2854204770580052 | 2811000201105600 |
| 99 | Savaragondi | 2854204770580033 | 2811000201103700 |
| 100 | Seedhi | 2854204770580008 | 2811000201101200 |
| 101 | Seethampeta | 2854204770579998 | 2811000201100200 |
| 102 | Silagam | 2854204770580042 | 2811000201104600 |
| 103 | Somagandi | 2854204770579997 | 2811000201100100 |
| 104 | Tadipai | 2854204770579966 | 2811000201097000 |
| 105 | Talada | 2854204770580058 | 2811000201106200 |
| 106 | Tanginibhadra | 2854204770579980 | 2811000201098400 |
| 107 | Thottadi | 2854204770580039 | 2811000201104300 |
| 108 | Titukupai | 2854204770579978 | 2811000201098200 |
| 109 | Tumbakonda | 2854204770579992 | 2811000201099600 |
| 110 | Tumbali | 2854204770579953 | 2811000201095700 |
| 111 | Turaipualasa | 2854204770580026 | 2811000201103000 |
| 112 | Vajjaiguda | 2854204770580045 | 2811000201104900 |
| 113 | Valagedda | 2854204770580034 | 2811000201103800 |
| 114 | Vambarilli | 2854204770580006 | 2811000201101000 |
| 115 | Vandrajola | 2854204770580068 | 2811000201107200 |
| 116 | Velagapuram | 2854204770579971 | 2811000201097500 |
| 117 | Waba | 2854204770580029 | 2811000201103300 |
| 118 | Yenugupeta | 2854204770580030 | 2811000201103400 |

**Census of India 2011- Village Directory
Amenities and Land use (As on 2009)**

Name of District : Srikakulam

Location Code No.: 542

Name of Mandal Parishad : Seethampeta

Location Code No.: 0445

| Sl. No. | Name of Village | Location code no. | Total area of the village (in hectares rounded up to one decimal place) | Total population (2011 census) | Number of households (2011 census) | Number of educational amenities available (If not available within the village, the distance range code viz; a for < 5 Kms, b for 5-10 Kms and c for 10+ kms of nearest place where facility is available is given). | | | | | | | | | |
|---------|-----------------|-------------------|--|----------------------------------|------------------------------------|--|--------------------|-------------------|----------------------|------------------------------|---|-------------------------|----------------------|---------------------------|------------------|
| | | | | | | Pre-Primary school (PP) | Primary school (P) | Middle school (M) | Secondary School (S) | Senior Secondary school (SS) | Degree college of arts science & commerce (ASC) | Engineering college(EC) | Medical college (MC) | Management institute (MI) | Polytechnic (Pt) |
| 1 | 2 | 3 | 4 | 5 | 6 | 7 | 8 | 9 | 10 | 11 | 12 | 13 | 14 | 15 | 16 |
| 42 | Gudangi | 579952 | 1217 | 861 | 241 | c | 5 | a | b | c | b | c | c | c | c |
| 43 | Tumbali | 579953 | 558 | 1435 | 304 | b | 7 | b | b | b | b | c | c | c | c |
| 44 | Marripadu | 579954 | 557 | 3344 | 818 | b | 8 | l | a | b | b | c | c | c | c |
| 45 | Kesaraijodu | 579955 | 473 | 591 | 159 | b | 7 | a | b | b | b | c | c | c | c |
| 46 | Puliputti | 579956 | 1123 | 1340 | 378 | b | 5 | b | b | b | b | c | c | c | c |
| 47 | Billumada | 579957 | 109 | 107 | 38 | b | 1 | b | b | b | c | c | c | c | c |
| 48 | Benarai | 579958 | 1163 | 985 | 227 | c | 6 | b | b | c | c | c | c | c | c |
| 49 | Dabara | 579959 | 25 | 108 | 33 | b | 1 | b | b | b | b | c | c | c | c |
| 50 | Danjupai | 579960 | 20 | 212 | 53 | c | 2 | b | b | c | c | c | c | c | c |
| 51 | Ramanagaram | 579961 | 271 | 432 | 118 | c | 3 | b | b | c | c | c | c | c | c |
| 52 | Gadidapai | 579962 | 126 | 387 | 91 | c | 2 | b | b | c | c | c | c | c | c |
| 53 | Killada | 579963 | 108 | 476 | 126 | c | 1 | a | a | c | c | c | c | c | c |
| 54 | Mekava | 579964 | 23 | 121 | 30 | c | 1 | a | a | a | c | c | c | c | c |
| 55 | Rupai | 579965 | 65 | 105 | 34 | c | 1 | a | a | c | c | c | c | c | c |
| 56 | Tadipai | 579966 | 84 | 406 | 118 | c | 1 | b | b | c | c | c | c | c | c |
| 57 | Jayapuram | 579967 | 25 | 340 | 94 | c | 1 | a | b | c | c | c | c | c | c |
| 58 | Gadigujji | 579968 | 8 | 153 | 42 | c | 4 | c | c | c | c | c | c | c | c |
| 59 | Kandisa | 579969 | 430 | 0 | 0 | | | | | | | | | | |
| 60 | Gadikaram | 579970 | 8 | 220 | 63 | c | 2 | b | c | c | c | c | c | c | c |
| 61 | Velagapuram | 579971 | 131 | 346 | 80 | c | 3 | a | c | c | c | c | c | c | c |
| 62 | Duggi | 579972 | 197 | 410 | 98 | c | 2 | a | c | c | c | c | c | c | c |
| 63 | Chinapolla | 579973 | 87 | 380 | 90 | c | 3 | a | c | c | c | c | c | c | c |
| 64 | Pedapolla | 579974 | 148 | 807 | 155 | b | 3 | l | b | c | c | c | c | c | c |

**Census of India 2011- Village Directory
Amenities and Land use (As on 2009)**

Name of District : Srikakulam

Location Code No.: 542

Name of Mandal Parishad : Seethampeta

Location Code No.: 0445

| Number of educational amenities available (If not available within the village, the distance range code viz; a for <5 Kms, b for 5-10 Kms and c for 10+ kms of nearest place where facility is available is given). | | | | Number of Medical Amenities available. (If not available within the village, the distance range code viz; a for < 5 Kms, b for 5-10 Kms and c for 10+ kms of nearest place where facility is available is given). | | | | | | | | | | | Name of Village | Sl. No. |
|---|-----------------------------------|-----------------------------------|------------------|---|-----------------------------|---------------------------------|--|--------------------|--------------------------|------------------------------------|----------------|--------------------------|----------------------------|-----------------------------|-----------------|---------|
| Vocational training school /ITI | Non-formal training centre (NFTC) | Special school for disabled (SSD) | Others (specify) | Community health centre (CHC) | Primary health centre (PHC) | Primary health sub centre (PHS) | Maternity and child welfare centre (MCW) | T. B. clinic (TBC) | Hospital-allopathic (HA) | Hospital-alternative medicine (HO) | Dispensary (D) | Veterinary hospital (VH) | Mobile health clinic (MHC) | Family welfare centre (FWC) | | |
| 17 | 18 | 19 | 20 | 21 | 22 | 23 | 24 | 25 | 26 | 27 | 28 | 29 | 30 | 31 | 2 | 1 |
| c | c | c | | c | b | b | c | c | c | c | c | b | b | c | Gudangi | 42 |
| c | c | c | | c | a | a | c | c | c | c | c | a | 1 | c | Tumbali | 43 |
| c | c | c | | c | 1 | 1 | c | c | c | c | c | 1 | a | c | Marripadu | 44 |
| c | c | c | | c | a | b | c | c | c | c | c | b | 1 | c | Keesarajodu | 45 |
| b | b | c | | c | b | a | c | c | c | c | c | a | 1 | c | Puliputti | 46 |
| b | b | c | | c | b | b | c | c | c | c | c | a | 1 | c | Billumada | 47 |
| c | c | c | | c | c | a | c | c | c | c | c | b | b | c | Benarai | 48 |
| b | b | c | | c | b | a | c | c | c | c | b | b | 1 | c | Dabara | 49 |
| c | c | c | | c | a | a | c | c | c | c | c | a | b | c | Danjupai | 50 |
| c | c | c | | c | b | b | c | c | c | c | c | b | a | c | Ramanagaram | 51 |
| c | c | c | | c | b | b | c | c | c | c | c | b | 1 | c | Gadidapai | 52 |
| c | c | c | | c | a | a | c | c | c | c | c | a | 1 | c | Killada | 53 |
| c | c | c | | c | a | a | c | c | c | c | c | a | 1 | c | Mekava | 54 |
| c | c | c | | c | a | a | c | c | c | c | c | a | 1 | c | Rupai | 55 |
| c | c | c | | c | b | b | c | c | c | c | c | b | 1 | c | Tadipai | 56 |
| c | c | c | | c | c | b | c | c | c | c | c | a | a | c | Jayapuram | 57 |
| c | c | c | | c | b | a | c | c | c | c | c | a | 1 | c | Gadigujji | 58 |
| | | | | | | | | | | | | | | | Kandisa | 59 |
| c | c | c | | c | c | a | c | c | c | c | c | a | b | c | Gadikaram | 60 |
| c | c | c | | c | c | a | c | c | c | c | c | a | 1 | c | Velapuram | 61 |
| c | c | c | | c | c | a | c | c | c | c | c | a | 1 | c | Duggi | 62 |
| c | c | c | | c | c | a | c | c | c | c | c | a | 1 | c | Chinapolla | 63 |
| c | c | c | | c | b | 1 | c | c | c | c | c | 1 | a | c | Pedapolla | 64 |

**Census of India 2011- Village Directory
Amenities and Land use (As on 2009)**

Name of District : Srikakulam

Location Code No.: 542

Name of Mandal Parishad : Seethampeta

Location Code No.: 0445

| Sl. No. | Name of Village | Number of Non-Government Medical Amenities available. | | | | | | | Availability of drinking water - Yes / No | | | | | | | |
|---------|-----------------|---|---------------------------------------|--|-------------------------------------|---|---------------|--------|---|---------------------------------------|-----------|------------------------|--------|---------------|--------------------|--------|
| | | Charitable non Govt. hospital/Nursing home. | Medical practitioner with MBBS Degree | Medical practitioner with other degree | Medical practitioner with no degree | Traditional practitioner and faith healer | Medicine Shop | Others | Tap water (Treated/Untreated) | Well water (Covered / Uncovered well) | Hand Pump | Tube wells / Bore well | Spring | River / Canal | Tank / Pond / Lake | Others |
| 1 | 2 | 32 | 33 | 34 | 35 | 36 | 37 | 38 | 39 | 40 | 41 | 42 | 43 | 44 | 45 | 46 |
| 42 | Gudangi | 0 | 0 | 0 | 1 | 0 | 0 | 0 | No | Yes | Yes | No | Yes | No | No | No |
| 43 | Tumbali | 0 | 0 | 0 | 1 | 0 | 0 | 0 | No | Yes | Yes | No | No | No | No | No |
| 44 | Marripadu | 0 | 0 | 1 | 3 | 0 | 0 | 0 | No | Yes | Yes | No | Yes | No | No | No |
| 45 | Kesaraijodu | 0 | 0 | 0 | 1 | 0 | 0 | 0 | No | Yes | Yes | No | No | No | No | No |
| 46 | Puliputti | 0 | 0 | 0 | 1 | 0 | 0 | 0 | No | Yes | Yes | No | No | No | No | No |
| 47 | Billumada | 0 | 0 | 0 | 1 | 0 | 0 | 0 | No | Yes | Yes | No | No | No | No | No |
| 48 | Benarai | 0 | 0 | 0 | 1 | 0 | 0 | 0 | No | Yes | No | No | No | No | No | No |
| 49 | Dabara | 0 | 0 | 0 | 1 | 0 | 0 | 0 | No | Yes | No | No | No | No | No | No |
| 50 | Danjupai | 0 | 0 | 0 | 1 | 0 | 0 | 0 | No | Yes | No | No | No | No | No | No |
| 51 | Ramanagaram | 0 | 0 | 0 | 1 | 0 | 0 | 0 | No | Yes | Yes | No | No | No | No | No |
| 52 | Gadidapai | 0 | 0 | 0 | 1 | 0 | 0 | 0 | No | Yes | No | No | No | No | No | No |
| 53 | Killada | 0 | 0 | 0 | 1 | 0 | 0 | 0 | No | Yes | Yes | No | No | No | No | No |
| 54 | Mekava | 0 | 0 | 0 | 1 | 0 | 0 | 0 | No | Yes | Yes | No | No | No | No | No |
| 55 | Rupai | 0 | 0 | 0 | 1 | 0 | 0 | 0 | No | Yes | Yes | No | No | No | No | No |
| 56 | Tadipai | 0 | 0 | 0 | 1 | 0 | 0 | 0 | No | Yes | Yes | No | No | No | No | No |
| 57 | Jayapuram | 0 | 0 | 0 | 1 | 0 | 0 | 0 | No | Yes | Yes | No | No | No | No | No |
| 58 | Gadiguji | 0 | 0 | 1 | 0 | 0 | 0 | 0 | No | Yes | Yes | No | No | No | No | No |
| 59 | Kandisa | | | | | | | | | | | | | | | |
| 60 | Gadikaram | 0 | 0 | 0 | 1 | 0 | 0 | 0 | No | Yes | Yes | No | No | No | No | No |
| 61 | Velagapuram | 0 | 0 | 0 | 1 | 0 | 0 | 0 | No | Yes | Yes | No | No | No | No | No |
| 62 | Duggi | 0 | 0 | 0 | 1 | 0 | 0 | 0 | No | Yes | Yes | No | No | No | No | No |
| 63 | Chinapolla | 0 | 0 | 0 | 1 | 0 | 0 | 0 | No | Yes | Yes | No | No | No | No | No |
| 64 | Pedapolla | 0 | 0 | 1 | 0 | 0 | 0 | 0 | No | Yes | Yes | No | No | No | No | No |

**Census of India 2011- Village Directory
Amenities and Land use (As on 2009)**

Name of District : Srikakulam

Location Code No.: 542

Name of Mandal Parishad : Seethampeta

Location Code No.: 0445

| Availability of toilet & others Yes / No | | | | Communication and transport facilities (If amenities available code -Yes is given except for Village Pin Code ,If not available within the village , the distance range code viz; a for < 5 Kms, b for 5-10 Kms and c for 10+ kms of nearest place where facility is available is given). | | | | | | | | | Name of Village | Sl. No. |
|--|----------------------------------|---|--|---|-----------------------|--------------------------------|------------------|-------------------------|--------------------------|-----------------------|---|--------------|-----------------|---------|
| Community toilet including bath. | Community toilet excluding bath. | Rural sanitary mart or sanitary hardware outlet available near the village. | Community bio- gas or recycle of waste for productive use. | Post office(PO) | Sub post office (SPO) | Post & Telegraph office (P&TO) | Village Pin Code | Telephones (Land lines) | Public call office (PCO) | Mobile phone coverage | Internet cafes/ Common service centre (CSC) | | | |
| 47 | 48 | 49 | 50 | 51 | 52 | 53 | 54 | 55 | 56 | 57 | 58 | 2 | 1 | |
| No | No | No | No | b | b | c | 532455 | Yes | Yes | Yes | c | Gudangi | 42 | |
| No | No | No | No | b | b | c | 532443 | Yes | Yes | Yes | c | Tumbali | 43 | |
| No | Yes | No | No | Yes | b | c | 532455 | Yes | Yes | Yes | c | Marripadu | 44 | |
| No | No | No | No | b | a | c | 532443 | b | b | Yes | b | Keesaraijodu | 45 | |
| No | No | No | No | a | Yes | b | 532455 | Yes | Yes | Yes | a | Puliputti | 46 | |
| No | No | No | No | b | a | b | 532443 | Yes | Yes | Yes | b | Billumada | 47 | |
| No | No | No | No | b | b | c | 532443 | b | b | Yes | c | Benarai | 48 | |
| No | No | No | No | c | b | b | 532460 | a | a | Yes | c | Dabara | 49 | |
| No | No | No | No | c | b | c | 532460 | Yes | Yes | Yes | c | Danjupai | 50 | |
| No | No | No | No | c | b | c | 532460 | b | b | Yes | c | Ramanagaram | 51 | |
| No | No | No | No | c | a | c | 532443 | Yes | Yes | Yes | c | Gadidapai | 52 | |
| No | No | No | No | c | Yes | c | 532460 | b | b | Yes | c | Killada | 53 | |
| No | No | No | No | c | a | c | 532460 | b | b | Yes | c | Mekava | 54 | |
| No | No | No | No | c | a | c | 532460 | Yes | Yes | Yes | c | Rupai | 55 | |
| No | No | No | No | c | b | c | 532460 | Yes | Yes | Yes | c | Tadipai | 56 | |
| No | No | No | No | c | a | c | 532460 | a | a | Yes | c | Jayapuram | 57 | |
| No | No | No | No | c | b | c | 532460 | b | b | Yes | c | Gadiguji | 58 | |
| | | | | | | | | | | | | Kandisa | 59 | |
| No | No | No | No | c | b | c | 532460 | b | b | Yes | c | Gadikaram | 60 | |
| No | No | No | No | c | a | c | 532460 | a | a | Yes | c | Velapuram | 61 | |
| No | No | No | No | c | a | c | 532460 | Yes | Yes | Yes | c | Duggi | 62 | |
| No | No | No | No | c | a | c | 532460 | b | b | Yes | c | Chinapolla | 63 | |
| No | No | No | No | c | Yes | c | 532460 | a | a | Yes | c | Pedapolla | 64 | |

**Census of India 2011- Village Directory
Amenities and Land use (As on 2009)**

Name of District : Srikakulam

Location Code No.: 542

Name of Mandal Parishad : Seethampeta

Location Code No.: 0445

| Sl. No. | Name of Village | Communication and transport facilities (If amenities available code -Yes is given except for Village Pin Code, If not available within the village, the distance range code viz; a for < 5 Kms, b for 5-10 Kms and c for 10+ kms of nearest place where facility is available is given). | | | | | | | | | |
|---------|-----------------|--|--------------------------------|------------------|---------------------|----------------|----------|---|-------------------------|--------------------------|--|
| | | Private courier facility | Bus service (Public & Private) | Railway stations | Auto/Modified Autos | Taxis and Vans | Tractors | Cycle-pulled rickshaws(Manual & Machine driven) | Carts driven by animals | Sea /River ferry service | |
| 1 | 2 | 59 | 60 | 61 | 62 | 63 | 64 | 65 | 66 | 67 | |
| 42 | Gudangi | c | a | c | b | a | a | | a | | |
| 43 | Tumbali | b | Yes | c | a | Yes | Yes | | b | | |
| 44 | Marripadu | c | Yes | c | Yes | Yes | a | | Yes | | |
| 45 | Kesaraijodu | c | Yes | c | b | a | b | | Yes | | |
| 46 | Puliputti | c | Yes | c | Yes | Yes | Yes | | Yes | | |
| 47 | Billumada | c | Yes | c | a | a | a | | Yes | | |
| 48 | Benarai | c | a | c | b | b | b | | a | | |
| 49 | Dabara | c | a | c | b | b | b | | a | | |
| 50 | Danjupai | c | a | c | c | b | b | | Yes | | |
| 51 | Ramanagaram | c | a | c | c | c | b | | Yes | | |
| 52 | Gadidapai | c | Yes | c | c | c | b | | Yes | | |
| 53 | Killada | c | a | c | c | c | a | | a | | |
| 54 | Mekava | c | Yes | c | c | b | Yes | | Yes | | |
| 55 | Rupai | c | a | c | c | b | a | | a | | |
| 56 | Tadipai | c | b | c | c | a | Yes | | a | | |
| 57 | Jayapuram | c | a | c | c | Yes | Yes | | b | | |
| 58 | Gadigujji | c | Yes | c | c | a | a | | b | | |
| 59 | Kandisa | | | | | | | | | | |
| 60 | Gadikaram | c | a | c | b | b | a | | b | | |
| 61 | Velagapuram | c | a | c | b | a | b | | a | | |
| 62 | Duggi | c | a | c | a | a | a | | a | | |
| 63 | Chinapolla | c | Yes | c | a | a | b | | a | | |
| 64 | Pedapolla | c | Yes | c | Yes | Yes | Yes | | Yes | | |

**Census of India 2011- Village Directory
Amenities and Land use (As on 2009)**

Name of District : Srikakulam

Location Code No.: 542

Name of Mandal Parishad : Seethampeta

Location Code No.: 0445

| Village connected to highways,village roads, banks & credit societies (If amenities available code -Yes is given, If not available within the village , the distance range code viz; a for < 5 Kms, b for 5-10 Kms and c for 10+ kms of nearest place where facility is available is given). | | | | | | | | | | | | Name of Village | Sl. No. |
|--|--------------------------------|--|-----------------------------------|-------------|----------------|----------------------------------|--------------------------------------|----------------|---------------------------------|-----|-------------------------------|-----------------|---------|
| Connected to national highway(NH) | Connected to state highway(SH) | Connected to major district road (MDR) | Connected to others district road | Pucca roads | Kutchcha roads | Water bounded macadam(WBM) roads | Navigable waterway (river/canal)(NW) | Footpaths (FP) | Commercial & Co-operative Banks | ATM | Agricultural Credit Societies | | |
| 68 | 69 | 70 | 71 | 72 | 73 | 74 | 75 | 76 | 77 | 78 | 79 | 2 | 1 |
| c | c | c | Yes | Yes | Yes | c | | Yes | c | c | c | Gudangi | 42 |
| c | c | b | Yes | Yes | Yes | b | | Yes | c | c | c | Tumbali | 43 |
| c | c | b | Yes | Yes | Yes | Yes | | Yes | b | b | b | Marripadu | 44 |
| c | c | a | Yes | Yes | Yes | b | | Yes | b | b | b | Kesaraijodu | 45 |
| c | c | Yes | Yes | Yes | Yes | b | | Yes | a | a | a | Puliputti | 46 |
| c | c | a | Yes | a | Yes | b | | Yes | b | b | b | Billumada | 47 |
| c | c | b | Yes | Yes | Yes | b | | Yes | c | c | c | Benarai | 48 |
| c | c | b | Yes | b | Yes | b | | Yes | b | c | c | Dabara | 49 |
| c | c | a | Yes | a | Yes | b | | Yes | c | c | c | Danjupai | 50 |
| c | c | a | Yes | a | Yes | b | | Yes | c | c | c | Ramanagaram | 51 |
| c | c | Yes | Yes | b | Yes | b | | Yes | c | c | c | Gadidapai | 52 |
| c | c | Yes | Yes | b | Yes | b | | Yes | c | c | c | Killada | 53 |
| c | c | a | Yes | b | Yes | b | | Yes | c | c | c | Mekava | 54 |
| c | c | a | Yes | a | Yes | b | | Yes | c | c | c | Rupai | 55 |
| c | c | b | Yes | b | Yes | b | | Yes | c | c | c | Tadipai | 56 |
| c | c | b | Yes | a | Yes | b | | Yes | c | c | c | Jayapuram | 57 |
| c | c | b | Yes | b | Yes | b | | Yes | c | c | c | Gadigujji | 58 |
| | | | | | | | | | | | | Kandisa | 59 |
| c | c | c | Yes | b | Yes | b | | Yes | c | c | c | Gadikaram | 60 |
| c | c | c | Yes | b | Yes | b | | Yes | c | c | c | Velapuram | 61 |
| c | c | c | Yes | b | Yes | b | | Yes | c | c | c | Duggi | 62 |
| c | c | c | Yes | a | Yes | b | | Yes | c | c | c | Chinapolla | 63 |
| c | c | c | Yes | Yes | Yes | c | | Yes | c | c | c | Pedapolla | 64 |

**Census of India 2011- Village Directory
Amenities and Land use (As on 2009)**

Name of District : Srikakulam

Location Code No.: 542

Name of Mandal Parishad : Seethampeta

Location Code No.: 0445

| Sl. No. | Name of Village | Availability of miscellaneous facilities (If amenities available code -Yes is given, If not available within the village, the distance range code viz; a for < 5 Kms, b for 5-10 Kms and c for 10+ kms of nearest place where facility is available is given). | | | | | | | | | |
|---------|-----------------|--|---------------------------------------|-------------------------|-------------|--------------------------------|---|--|------------------------------|--|----------------------------------|
| | | Self-Help Group (SHG) | Public distribution system (PDS) shop | Mandis / Regular market | Weekly Haat | Agricultural marketing society | Integrated Child Development Scheme (Nutritional Centres) | Anganwadi Centre (Nutritional Centres) | Others (Nutritional Centres) | ASHA (Accredited Social Health Activist) | Community centre with/without TV |
| 1 | 2 | 80 | 81 | 82 | 83 | 84 | 85 | 86 | 87 | 88 | 89 |
| 42 | Gudangi | Yes | Yes | c | a | c | c | Yes | Yes | Yes | Yes |
| 43 | Tumbali | Yes | Yes | c | Yes | c | c | Yes | Yes | Yes | c |
| 44 | Marripadu | Yes | Yes | b | Yes | c | c | Yes | Yes | Yes | b |
| 45 | Kesarajodu | Yes | Yes | b | a | c | c | Yes | Yes | Yes | b |
| 46 | Puliputti | Yes | Yes | a | a | b | b | Yes | Yes | Yes | b |
| 47 | Billumada | Yes | Yes | b | b | b | b | Yes | Yes | Yes | b |
| 48 | Benarai | Yes | a | c | c | c | c | Yes | Yes | Yes | c |
| 49 | Dabara | Yes | a | c | b | b | b | Yes | Yes | Yes | b |
| 50 | Danjupai | Yes | a | c | b | c | c | Yes | Yes | Yes | c |
| 51 | Ramanagaram | Yes | b | c | b | c | c | Yes | Yes | Yes | c |
| 52 | Gadidapai | Yes | a | c | b | c | c | Yes | Yes | Yes | c |
| 53 | Killada | Yes | Yes | c | a | c | c | Yes | Yes | Yes | c |
| 54 | Mekava | Yes | a | c | a | c | c | Yes | Yes | Yes | c |
| 55 | Rupai | Yes | a | c | a | c | c | Yes | Yes | Yes | c |
| 56 | Tadipai | Yes | Yes | c | b | c | c | Yes | Yes | Yes | c |
| 57 | Jayapuram | Yes | a | c | b | c | c | Yes | Yes | Yes | c |
| 58 | Gadigujji | Yes | a | b | c | c | c | Yes | Yes | Yes | c |
| 59 | Kandisa | | | | | | | | | | |
| 60 | Gadikaram | Yes | a | b | c | c | c | Yes | Yes | Yes | c |
| 61 | Velagapuram | Yes | a | b | a | c | c | Yes | Yes | Yes | c |
| 62 | Duggi | a | a | a | a | c | c | Yes | Yes | Yes | c |
| 63 | Chinapolla | Yes | a | a | a | c | c | Yes | Yes | Yes | c |
| 64 | Pedapolla | Yes | Yes | Yes | b | c | b | Yes | Yes | Yes | c |

**Census of India 2011- Village Directory
Amenities and Land use (As on 2009)**

Name of District : Srikakulam

Location Code No.: 542

Name of Mandal Parishad : Seethampeta

Location Code No.: 0445

| Availability of miscellaneous facilities (If amenities available code -Yes is given, If not available within the village, the distance range code viz; a for < 5 Kms, b for 5-10 Kms and c for 10+ kms of nearest place where facility is available is given). | | | | | | | | Availability of electricity (Yes/No) | | | | Nearest Town | | Name of Village | Sl. No. |
|--|---------------------------------|---------------------|----------------|---------------------|------------------|--------------------------|-----------------------------------|--------------------------------------|---|--------------------------------------|--------------------------------|---------------|---|-----------------|---------|
| Sports Field, | Sports Club / Recreation Centre | Cinema / Video Hall | Public Library | Public Reading Room | Newspaper Supply | Assembly Polling station | Birth & Death Registration Office | Power Supply for Domestic Use (ED) | Power Supply for Agricultural Use (EAG) | Power Supply for Commercial Use (EC) | Power Supply for All Uses (EA) | Name | Distance range code i.e. a for <5 Kms, b for 5-10 Kms and c for 10+ kms | | |
| 90 | 91 | 92 | 93 | 94 | 95 | 96 | 97 | 98 | 99 | 100 | 101 | 102 | 103 | 2 | 1 |
| c | c | c | c | c | Yes | Yes | Yes | Yes | Yes | Yes | Yes | Amadalavalasa | c | Gudangi | 42 |
| c | c | c | c | c | Yes | Yes | Yes | Yes | Yes | Yes | Yes | Amadalavalasa | c | Tumbali | 43 |
| c | c | b | b | b | Yes | Yes | Yes | Yes | Yes | Yes | Yes | Amadalavalasa | c | Marripadu | 44 |
| c | c | c | b | b | Yes | Yes | Yes | Yes | Yes | Yes | Yes | Amadalavalasa | c | Keesaraijodu | 45 |
| b | c | c | a | a | Yes | Yes | Yes | Yes | Yes | Yes | Yes | Amadalavalasa | c | Puliputti | 46 |
| b | c | c | b | b | Yes | Yes | Yes | Yes | Yes | Yes | Yes | Rajam | c | Billumada | 47 |
| c | c | c | c | c | Yes | Yes | Yes | Yes | Yes | Yes | Yes | Amadalavalasa | c | Benarai | 48 |
| b | c | c | b | b | Yes | Yes | Yes | Yes | Yes | Yes | Yes | Amadalavalasa | c | Dabara | 49 |
| c | c | c | c | c | Yes | Yes | Yes | Yes | Yes | Yes | Yes | Rajam | c | Danjupai | 50 |
| c | c | c | c | c | Yes | Yes | Yes | Yes | Yes | Yes | Yes | Rajam | c | Ramanagaram | 51 |
| c | c | c | c | c | Yes | Yes | Yes | Yes | Yes | Yes | Yes | Rajam | c | Gadidapai | 52 |
| c | c | c | c | c | Yes | Yes | Yes | Yes | Yes | Yes | Yes | Rajam | c | Killada | 53 |
| c | c | c | c | c | Yes | a | Yes | Yes | Yes | Yes | Yes | Amadalavalasa | c | Mekava | 54 |
| c | c | c | c | c | Yes | a | Yes | Yes | Yes | Yes | Yes | Amadalavalasa | c | Rupai | 55 |
| c | c | c | c | c | Yes | Yes | Yes | Yes | Yes | Yes | Yes | Amadalavalasa | c | Tadipai | 56 |
| c | c | c | c | c | Yes | Yes | Yes | Yes | Yes | Yes | Yes | Amadalavalasa | c | Jayapuram | 57 |
| c | c | c | c | c | Yes | Yes | Yes | Yes | Yes | Yes | Yes | Amadalavalasa | c | Gadigujji | 58 |
| | | | | | | | | | | | | Amadalavalasa | c | Kandisa | 59 |
| c | c | c | c | c | Yes | Yes | Yes | Yes | Yes | Yes | Yes | Amadalavalasa | c | Gadikaram | 60 |
| c | c | c | c | c | Yes | Yes | Yes | Yes | Yes | Yes | Yes | Amadalavalasa | c | Velagapuram | 61 |
| c | c | c | c | c | Yes | Yes | Yes | Yes | Yes | Yes | Yes | Amadalavalasa | c | Duggi | 62 |
| c | c | c | c | c | Yes | a | Yes | Yes | Yes | Yes | Yes | Amadalavalasa | c | Chinapolla | 63 |
| b | c | c | c | c | Yes | Yes | Yes | Yes | Yes | Yes | Yes | Amadalavalasa | c | Pedapolla | 64 |

**Census of India 2011- Village Directory
Amenities and Land use (As on 2009)**

Name of District : Srikakulam

Location Code No.: 542

Name of Mandal Parishad : Seethampeta

Location Code No.: 0445

| Sl. No. | Name of Village | Land Use | | | | | | | | | | |
|---------|-----------------|---|----------------------------------|-------------------------------|--|--|-----------------------|---|-----------------|---------------|---------------------------|------------------------------|
| | | Area under different types of land use (in hectares rounded up to one decimal place) | | | | | | | | | | |
| | | Forests | Area under Non-agricultural Uses | Barren and Un-cultivable land | Permanent Pastures and Other Grazing Lands | Land Under Miscellaneous Tree Crops etc. | Culturable Waste Land | Fallow lands other than current fallows | Current Fallows | Net Area Sown | Total Irrigated Land Area | Total Un-irrigated Land Area |
| 1 | 2 | 104 | 105 | 106 | 107 | 108 | 109 | 110 | 111 | 112 | 113 | 114 |
| 42 | Gudangi | 0 | 1010.9 | 1 | 0 | 0 | 0 | 0 | 0 | 205.1 | 6.2 | 198.9 |
| 43 | Tumbali | 0 | 341.9 | 0 | 0 | 0 | 0 | 0 | 0 | 216.1 | 3 | 213.1 |
| 44 | Marripadu | 0 | 95.9 | 0 | 0 | 0 | 0 | 0 | 0 | 461.1 | 119.9 | 341.2 |
| 45 | Keesaraijodu | 0 | 166.2 | 0 | 0 | 0 | 0 | 0 | 150.4 | 156.4 | 62.8 | 244 |
| 46 | Puliputti | 0 | 531.4 | 0 | 0 | 0 | 0 | 0 | 371.6 | 220 | 21.5 | 570.1 |
| 47 | Billumada | 0 | 25.9 | 0 | 0 | 0 | 0 | 0 | 15 | 68.1 | 8.6 | 74.5 |
| 48 | Benarai | 0 | 994.6 | 0 | 0 | 0 | 0 | 0 | 0 | 168.4 | 15.3 | 153.1 |
| 49 | Dabara | 0 | 2.5 | 0 | 0 | 0 | 0 | 0 | 0 | 22.5 | 0 | 22.5 |
| 50 | Danjupai | 0 | 0.5 | 0 | 0 | 0 | 0 | 0 | 10 | 9.5 | 1 | 18.5 |
| 51 | Ramanagaram | 0 | 96.5 | 0 | 0 | 0 | 0 | 0 | 4.5 | 170 | 0 | 174.5 |
| 52 | Gadidapai | 0 | 9 | 0 | 0 | 0 | 0 | 0 | 57 | 60 | 2.9 | 114.1 |
| 53 | Killada | 0 | 4.8 | 0 | 0 | 0 | 0 | 0 | 0 | 103.2 | 17.7 | 85.5 |
| 54 | Mekava | 0 | 0.9 | 0 | 0 | 0 | 0 | 0 | 10 | 12.1 | 2 | 20.1 |
| 55 | Rupai | 0 | 23.4 | 0 | 0 | 0 | 0 | 0 | 1.4 | 40.2 | 1.1 | 40.5 |
| 56 | Tadipai | 0 | 1.6 | 0 | 0 | 0 | 0 | 0 | 42.2 | 40.2 | 10.2 | 72.2 |
| 57 | Jayapuram | 0 | 2.5 | 0 | 0 | 0 | 0 | 0 | 11.2 | 11.3 | 4.3 | 18.2 |
| 58 | Gadigujji | 6 | 1.6 | 0 | 0 | 0 | 0 | 0 | 0 | 0.4 | 0.4 | 0 |
| 59 | Kandisa | 0 | 0.8 | 0 | 0 | 0 | 0 | 0 | 0 | 429.2 | 0 | 429.2 |
| 60 | Gadikaram | 0 | 0.5 | 0 | 0 | 0 | 0 | 0 | 0 | 7.5 | 3 | 4.5 |
| 61 | Velagapuram | 0 | 43.3 | 0 | 0 | 0 | 0 | 0 | 0 | 87.7 | 8.8 | 78.9 |
| 62 | Duggi | 0 | 131.1 | 0 | 0 | 0 | 0 | 0 | 0 | 65.9 | 8.7 | 57.2 |
| 63 | Chinapolla | 0 | 4.5 | 0 | 0 | 0 | 0 | 0 | 0 | 82.5 | 4.9 | 77.6 |
| 64 | Pedapolla | 0 | 0.4 | 0 | 0 | 0 | 17.3 | 0 | 0 | 130.3 | 0 | 130.3 |

**Census of India 2011- Village Directory
Amenities and Land use (As on 2009)**

Name of District : Srikakulam

Location Code No.: 542

Name of Mandal Parishad : Seethampeta

Location Code No.: 0445

| Land Use | | | | | Name of three most important commodities manufactured | | | Name of Village | Sl. No. | | | | | |
|--|------------------------|------------------|-----------------|-----------|---|--------|-------|-----------------|---------|-----|-----|-----|-------------|----|
| Area irrigated by source (in hectare). | | | | | First | Second | Third | | | | | | | |
| Canals (C) | Wells/Tube-wells(W/TW) | Tanks/Lakes(T/L) | Water Falls(WF) | Others(O) | 115 | 116 | 117 | 118 | 119 | 120 | 121 | 122 | 2 | 1 |
| 0 | 0 | 0 | 0 | 6.2 | | | | | | | | | Gudangi | 42 |
| 0 | 0 | 0 | 0 | 3 | | | | | | | | | Tumbali | 43 |
| 0 | 0 | 40.2 | 0 | 79.7 | | | | | | | | | Marripadu | 44 |
| 0 | 0 | 42.2 | 0 | 20.6 | | | | | | | | | Keesarajodu | 45 |
| 0 | 0 | 14.2 | 0 | 7.3 | | | | | | | | | Puliputti | 46 |
| 0 | 0 | 0 | 0 | 8.6 | | | | | | | | | Billumada | 47 |
| 0 | 0 | 0 | 0 | 15.3 | | | | | | | | | Benarai | 48 |
| 0 | 0 | 0 | 0 | 0 | | | | | | | | | Dabara | 49 |
| 0 | 0 | 0 | 0 | 1 | | | | | | | | | Danjupai | 50 |
| 0 | 0 | 0 | 0 | 0 | | | | | | | | | Ramanagaram | 51 |
| 0 | 0 | 0 | 0 | 2.9 | | | | | | | | | Gadidapai | 52 |
| 0 | 0 | 0 | 0 | 17.7 | | | | | | | | | Killada | 53 |
| 0 | 0 | 0 | 0 | 2 | | | | | | | | | Mekava | 54 |
| 0 | 0 | 0 | 0 | 1.1 | | | | | | | | | Rupai | 55 |
| 0 | 0 | 0 | 0 | 10.2 | | | | | | | | | Tadipai | 56 |
| 0 | 0 | 0 | 0 | 4.3 | | | | | | | | | Jayapuram | 57 |
| 0 | 0 | 0 | 0 | 0.4 | | | | | | | | | Gadiguji | 58 |
| 0 | 0 | 0 | 0 | 0 | | | | | | | | | Kandisa | 59 |
| 0 | 0 | 0 | 0 | 3 | | | | | | | | | Gadikaram | 60 |
| 0 | 0 | 0 | 0 | 8.8 | | | | | | | | | Velagapuram | 61 |
| 0 | 0 | 0 | 0 | 8.7 | | | | | | | | | Duggi | 62 |
| 0 | 0 | 0 | 0 | 4.9 | | | | | | | | | Chinapolla | 63 |
| 0 | 0 | 0 | 0 | 0 | | | | | | | | | Pedapolla | 64 |

**Census of India 2011- Village Directory
Amenities and Land use (As on 2009)**

Name of District : Srikakulam

Location Code No.: 542

Name of Mandal Parishad : Seethampeta

Location Code No.: 0445

| Sl. No. | Name of Village | Location code no. | Total area of the village (in hectares rounded up to one decimal place) | Total population (2011 census) | Number of households (2011 census) | Number of educational amenities available (If not available within the village, the distance range code viz; a for < 5 Kms, b for 5-10 Kms and c for 10+ kms of nearest place where facility is available is given). | | | | | | | | | | |
|---------|---------------------|-------------------|--|----------------------------------|------------------------------------|--|--------------------|-------------------|----------------------|------------------------------|---|-------------------------|----------------------|---------------------------|------------------|--|
| | | | | | | Pre-Primary school (PP) | Primary school (P) | Middle school (M) | Secondary School (S) | Senior Secondary school (SS) | Degree college of arts science & commerce (ASC) | Engineering college(EC) | Medical college (MC) | Management institute (MI) | Polytechnic (Pt) | |
| 1 | 2 | 3 | 4 | 5 | 6 | 7 | 8 | 9 | 10 | 11 | 12 | 13 | 14 | 15 | 16 | |
| 65 | Egulada | 579975 | 85 | 76 | 17 | b | 2 | a | b | c | c | c | c | c | c | |
| 66 | Manapuram | 579976 | 135 | 357 | 87 | b | 4 | l | b | b | b | c | c | c | c | |
| 67 | Kusumuru | 579977 | 88 | 480 | 134 | c | 2 | b | b | c | c | c | c | c | c | |
| 68 | Titukupai | 579978 | 47 | 312 | 89 | c | 2 | b | b | c | c | c | c | c | c | |
| 69 | Kothakota | 579979 | 56 | 244 | 74 | c | 1 | b | c | c | c | c | c | c | c | |
| 70 | Tanginibhadra | 579980 | 23 | 0 | 0 | | | | | | | | | | | |
| 71 | Kumbhi | 579981 | 52 | 43 | 10 | c | 1 | c | a | c | c | c | c | c | c | |
| 72 | Dasugumada | 579982 | 34 | 150 | 34 | c | 1 | a | a | c | c | c | c | c | c | |
| 73 | Pedatankidi | 579983 | 57 | 239 | 63 | c | 2 | a | a | c | c | c | c | c | c | |
| 74 | Kodula Veeraghattam | 579984 | 66 | 294 | 90 | c | 1 | a | a | c | c | c | c | c | c | |
| 75 | Chekkapuram | 579985 | 76 | 87 | 27 | c | 1 | a | a | c | c | c | c | c | c | |
| 76 | Donubai | 579986 | 140 | 870 | 174 | c | 1 | l | l | c | c | c | c | c | c | |
| 77 | Pubbada | 579987 | 82 | 391 | 112 | c | 2 | a | a | c | c | c | c | c | c | |
| 78 | Samarelli | 579988 | 88 | 368 | 61 | c | 2 | l | a | c | c | c | c | c | c | |
| 79 | Raikurudu | 579989 | 24 | 137 | 37 | c | 1 | a | a | c | c | c | c | c | c | |
| 80 | Darapadu | 579990 | 195 | 601 | 165 | c | 3 | a | a | c | c | c | c | c | c | |
| 81 | Kosangi | 579991 | 66 | 193 | 51 | c | 2 | a | a | c | c | c | c | c | c | |
| 82 | Tumbakonda | 579992 | 83 | 380 | 97 | b | 2 | a | a | b | b | c | c | c | c | |
| 83 | Jallara | 579993 | 66 | 201 | 54 | b | 1 | a | b | b | b | c | c | c | c | |
| 84 | Gumada | 579994 | 30 | 514 | 146 | b | 4 | a | b | b | b | c | c | c | c | |
| 85 | Chintada | 579995 | 1159 | 1166 | 275 | b | 6 | a | a | b | b | c | c | c | c | |
| 86 | Haddubhangi | 579996 | 431 | 1996 | 379 | a | 8 | l | l | b | b | c | c | c | c | |

**Census of India 2011- Village Directory
Amenities and Land use (As on 2009)**

Name of District : Srikakulam

Location Code No.: 542

Name of Mandal Parishad : Seethampeta

Location Code No.: 0445

| Number of educational amenities available (If not available within the village, the distance range code viz; a for <5 Kms, b for 5-10 Kms and c for 10+ kms of nearest place where facility is available is given). | | | | Number of Medical Amenities available. (If not available within the village, the distance range code viz; a for < 5 Kms, b for 5-10 Kms and c for 10+ kms of nearest place where facility is available is given). | | | | | | | | | | Name of Village | Sl. No. | |
|---|-----------------------------------|-----------------------------------|------------------|---|-----------------------------|---------------------------------|--|--------------------|--------------------------|------------------------------------|----------------|--------------------------|----------------------------|-----------------|---------------------|-----------------------------|
| Vocational training school /ITI | Non-formal training centre (NFTC) | Special school for disabled (SSD) | Others (specify) | Community health centre (CHC) | Primary health centre (PHC) | Primary health sub centre (PHS) | Maternity and child welfare centre (MCW) | T. B. clinic (TBC) | Hospital-allopathic (HA) | Hospital-alternative medicine (HO) | Dispensary (D) | Veterinary hospital (VH) | Mobile health clinic (MHC) | | | Family welfare centre (FWC) |
| 17 | 18 | 19 | 20 | 21 | 22 | 23 | 24 | 25 | 26 | 27 | 28 | 29 | 30 | 31 | 2 | 1 |
| c | c | c | | c | b | a | c | c | c | c | c | a | 1 | c | Egulada | 65 |
| c | c | c | | c | b | b | c | c | c | c | c | b | 1 | c | Manapuram | 66 |
| c | c | c | | c | b | b | c | c | c | c | c | b | 1 | c | Kusumuru | 67 |
| c | c | c | | c | b | a | c | c | c | c | c | b | 1 | c | Titukupai | 68 |
| c | c | c | | c | b | b | c | c | c | c | c | b | 1 | c | Kothakota | 69 |
| | | | | | | | | | | | | | | | Tanginibhadra | 70 |
| c | c | c | | c | a | a | c | c | c | c | c | a | 1 | c | Kumbhi | 71 |
| c | c | c | | c | a | a | c | c | c | c | c | a | 1 | c | Dasugumada | 72 |
| c | c | c | | c | a | a | c | c | c | c | c | a | 1 | c | Pedatankidi | 73 |
| c | c | c | | c | a | 1 | c | c | c | c | c | a | a | c | Kodula Veeraghattam | 74 |
| c | c | c | | c | a | a | c | c | c | c | c | a | b | c | Chekkapuram | 75 |
| c | c | c | | c | 1 | 1 | c | c | c | c | c | 1 | a | c | Donubai | 76 |
| c | c | c | | c | a | 1 | c | c | c | c | c | a | a | c | Pubbada | 77 |
| c | c | c | | c | a | a | c | c | c | c | c | a | 1 | c | Samarelli | 78 |
| c | c | c | | c | a | a | c | c | c | c | c | a | 1 | c | Raikurudu | 79 |
| c | c | c | | c | a | a | c | c | c | c | c | a | 1 | c | Darapadu | 80 |
| c | c | c | | c | a | a | c | c | c | c | c | a | 1 | c | Kosangi | 81 |
| b | b | c | | c | a | a | c | c | c | c | b | a | 1 | c | Tumbakonda | 82 |
| b | b | c | | c | b | a | c | c | c | c | b | b | 1 | c | Jallara | 83 |
| b | b | c | | c | a | 1 | c | c | c | c | b | a | a | c | Gumada | 84 |
| b | b | c | | c | b | a | c | c | c | c | b | a | 1 | c | Chintada | 85 |
| a | a | c | | c | a | 1 | c | c | c | c | b | 1 | a | c | Haddubhangi | 86 |

**Census of India 2011- Village Directory
Amenities and Land use (As on 2009)**

Name of District : Srikakulam

Location Code No.: 542

Name of Mandal Parishad : Seethampeta

Location Code No.: 0445

| Sl. No. | Name of Village | Number of Non-Government Medical Amenities available. | | | | | | | Availability of drinking water - Yes / No | | | | | | | | |
|---------|---------------------|---|---------------------------------------|--|-------------------------------------|---|---------------|--------|---|---------------------------------------|-----------|------------------------|--------|---------------|--------------------|--------|--|
| | | Charitable non Govt. hospital/Nursing home. | Medical practitioner with MBBS Degree | Medical practitioner with other degree | Medical practitioner with no degree | Traditional practitioner and faith healer | Medicine Shop | Others | Tap water (Treated/Untreated) | Well water (Covered / Uncovered well) | Hand Pump | Tube wells / Bore well | Spring | River / Canal | Tank / Pond / Lake | Others | |
| 1 | 2 | 32 | 33 | 34 | 35 | 36 | 37 | 38 | 39 | 40 | 41 | 42 | 43 | 44 | 45 | 46 | |
| 65 | Egulada | 0 | 0 | 1 | 0 | 0 | 0 | 0 | No | Yes | Yes | No | No | No | No | No | |
| 66 | Manapuram | 0 | 0 | 0 | 1 | 0 | 0 | 0 | No | Yes | Yes | No | No | No | No | No | |
| 67 | Kusumuru | 0 | 0 | 1 | 0 | 0 | 0 | 0 | No | Yes | No | No | No | No | No | No | |
| 68 | Titukupai | 0 | 0 | 0 | 1 | 0 | 0 | 0 | No | Yes | Yes | No | No | No | No | No | |
| 69 | Kothakota | 0 | 0 | 0 | 1 | 0 | 0 | 0 | No | Yes | No | No | No | No | No | No | |
| 70 | Tanginibhadra | | | | | | | | | | | | | | | | |
| 71 | Kumbhi | 0 | 0 | 0 | 1 | 0 | 0 | 0 | No | Yes | Yes | No | No | No | No | No | |
| 72 | Dasugumada | 0 | 0 | 0 | 1 | 0 | 0 | 0 | No | Yes | Yes | No | No | No | No | No | |
| 73 | Pedatankidi | 0 | 0 | 0 | 1 | 0 | 0 | 0 | Yes | Yes | Yes | No | No | No | No | No | |
| 74 | Kodula Veeraghattam | 0 | 0 | 0 | 1 | 2 | 0 | 0 | No | Yes | Yes | No | No | No | No | No | |
| 75 | Chekkapuram | 0 | 0 | 0 | 1 | 0 | 0 | 0 | No | Yes | Yes | No | No | No | No | No | |
| 76 | Donubai | 0 | 0 | 0 | 1 | 0 | 0 | 0 | No | Yes | Yes | No | No | No | No | No | |
| 77 | Pubbada | 0 | 0 | 0 | 1 | 0 | 0 | 0 | No | Yes | Yes | No | No | No | No | No | |
| 78 | Samarelli | 0 | 0 | 0 | 1 | 0 | 0 | 0 | No | Yes | Yes | No | No | No | No | No | |
| 79 | Raikurudu | 0 | 0 | 0 | 1 | 0 | 0 | 0 | No | No | Yes | No | No | No | No | No | |
| 80 | Darapadu | 0 | 0 | 0 | 1 | 0 | 0 | 0 | No | Yes | Yes | No | No | No | No | No | |
| 81 | Kosangi | 0 | 0 | 0 | 1 | 0 | 0 | 0 | No | Yes | Yes | No | No | No | No | No | |
| 82 | Tumbakonda | 0 | 0 | 0 | 1 | 0 | 0 | 0 | No | Yes | No | No | No | No | No | No | |
| 83 | Jallara | 0 | 0 | 0 | 1 | 0 | 0 | 0 | No | Yes | Yes | No | No | No | No | No | |
| 84 | Gumada | 0 | 0 | 0 | 1 | 0 | 0 | 0 | No | Yes | Yes | No | No | No | No | No | |
| 85 | Chintada | 0 | 0 | 0 | 1 | 0 | 0 | 0 | No | Yes | No | Yes | No | No | No | No | |
| 86 | Haddubhangi | 0 | 0 | 0 | 0 | 0 | 0 | 0 | No | Yes | Yes | No | No | No | No | No | |

**Census of India 2011- Village Directory
Amenities and Land use (As on 2009)**

Name of District : Srikakulam

Location Code No.: 542

Name of Mandal Parishad : Seethampeta

Location Code No.: 0445

| Availability of toilet & others Yes / No | | | | Communication and transport facilities (If amenities available code -Yes is given except for Village Pin Code ,If not available within the village , the distance range code viz; a for < 5 Kms, b for 5-10 Kms and c for 10+ kms of nearest place where facility is available is given). | | | | | | | | | Name of Village | Sl. No. |
|--|----------------------------------|---|--|---|-----------------------|--------------------------------|------------------|-------------------------|--------------------------|-----------------------|---|---------------------|-----------------|---------|
| Community toilet including bath. | Community toilet excluding bath. | Rural sanitary mart or sanitary hardware outlet available near the village. | Community bio- gas or recycle of waste for productive use. | Post office(PO) | Sub post office (SPO) | Post & Telegraph office (P&TO) | Village Pin Code | Telephones (Land lines) | Public call office (PCO) | Mobile phone coverage | Internet cafes/ Common service centre (CSC) | | | |
| 47 | 48 | 49 | 50 | 51 | 52 | 53 | 54 | 55 | 56 | 57 | 58 | 2 | 1 | |
| No | No | No | No | c | a | c | 532460 | a | a | Yes | c | Egulada | 65 | |
| No | No | No | No | c | b | c | 532460 | Yes | Yes | Yes | c | Manapuram | 66 | |
| No | No | No | No | c | b | c | 532443 | Yes | Yes | Yes | c | Kusumuru | 67 | |
| No | No | No | No | c | b | c | 532460 | Yes | Yes | Yes | c | Titukupai | 68 | |
| No | No | No | No | c | b | c | 532460 | Yes | Yes | Yes | c | Kothakota | 69 | |
| | | | | | | | | | | | | Tanginibhadra | 70 | |
| No | No | No | No | c | b | c | 532460 | a | a | Yes | c | Kumbhi | 71 | |
| No | No | No | No | c | b | c | 532460 | a | a | Yes | c | Dasugumada | 72 | |
| No | No | No | No | c | b | c | 532460 | b | b | Yes | c | Pedatankidi | 73 | |
| No | No | No | No | c | a | c | 532460 | a | a | Yes | b | Kodula Veeraghattam | 74 | |
| No | No | No | No | c | a | c | 532460 | Yes | Yes | Yes | b | Chekkapuram | 75 | |
| No | No | No | No | c | Yes | c | 532460 | Yes | Yes | Yes | b | Donubai | 76 | |
| No | No | No | No | c | Yes | c | 532460 | a | a | Yes | b | Pubbada | 77 | |
| No | No | No | No | c | Yes | c | 532460 | Yes | Yes | Yes | a | Samarelli | 78 | |
| No | No | No | No | c | a | c | 532460 | a | a | Yes | Yes | Raikurudu | 79 | |
| No | No | No | No | c | a | c | 532443 | b | b | Yes | b | Darapadu | 80 | |
| No | No | No | No | c | b | c | 532460 | Yes | Yes | Yes | b | Kosangi | 81 | |
| No | No | No | No | c | a | b | 532460 | a | a | Yes | b | Tumbakonda | 82 | |
| No | No | No | No | c | a | b | 532460 | Yes | Yes | Yes | b | Jallara | 83 | |
| No | No | No | No | c | Yes | b | 532455 | Yes | Yes | Yes | b | Gumada | 84 | |
| No | No | No | No | b | a | b | 532443 | a | a | Yes | c | Chintada | 85 | |
| No | No | No | No | b | Yes | a | 532455 | Yes | Yes | Yes | b | Haddubhangi | 86 | |

**Census of India 2011- Village Directory
Amenities and Land use (As on 2009)**

Name of District : Srikakulam

Location Code No.: 542

Name of Mandal Parishad : Seethampeta

Location Code No.: 0445

| Sl. No. | Name of Village | Communication and transport facilities (If amenities available code -Yes is given except for Village Pin Code, If not available within the village, the distance range code viz; a for < 5 Kms, b for 5-10 Kms and c for 10+ kms of nearest place where facility is available is given). | | | | | | | | | |
|---------|---------------------|--|--------------------------------|------------------|---------------------|----------------|----------|---|-------------------------|--------------------------|--|
| | | Private courier facility | Bus service (Public & Private) | Railway stations | Auto/Modified Autos | Taxis and Vans | Tractors | Cycle-pulled rickshaws(Manual & Machine driven) | Carts driven by animals | Sea /River ferry service | |
| 1 | 2 | 59 | 60 | 61 | 62 | 63 | 64 | 65 | 66 | 67 | |
| 65 | Egulada | c | a | c | a | a | b | | b | | |
| 66 | Manapuram | c | b | c | b | b | b | | Yes | | |
| 67 | Kusumuru | c | a | c | b | b | a | | Yes | | |
| 68 | Titukupai | c | Yes | c | c | c | Yes | | Yes | | |
| 69 | Kothakota | c | a | c | c | c | b | | Yes | | |
| 70 | Tanginibhadra | | | | | | | | | | |
| 71 | Kumbhi | c | a | c | c | c | a | | Yes | | |
| 72 | Dasugumada | c | Yes | c | c | c | a | | a | | |
| 73 | Pedatankidi | c | Yes | c | c | c | b | | a | | |
| 74 | Kodula Veeraghattam | c | Yes | c | c | c | Yes | | Yes | | |
| 75 | Chekkapuram | c | a | c | c | c | a | | a | | |
| 76 | Donubai | c | Yes | c | c | c | a | | Yes | | |
| 77 | Pubbada | c | a | c | c | c | Yes | | Yes | | |
| 78 | Samarelli | c | Yes | c | c | c | b | | Yes | | |
| 79 | Raikurudu | c | Yes | c | c | b | b | Yes | a | | |
| 80 | Darapadu | c | Yes | c | c | b | c | | a | | |
| 81 | Kosangi | c | Yes | c | c | a | c | | Yes | | |
| 82 | Tumbakonda | c | Yes | c | b | Yes | a | | Yes | | |
| 83 | Jallara | c | Yes | c | b | a | Yes | | Yes | | |
| 84 | Gumada | c | Yes | c | b | b | a | | a | | |
| 85 | Chintada | c | a | c | a | b | a | | a | | |
| 86 | Haddubhangi | b | Yes | c | b | b | Yes | | Yes | | |

**Census of India 2011- Village Directory
Amenities and Land use (As on 2009)**

Name of District : Srikakulam

Location Code No.: 542

Name of Mandal Parishad : Seethampeta

Location Code No.: 0445

| Village connected to highways,village roads, banks & credit societies (If amenities available code -Yes is given, If not available within the village , the distance range code viz; a for < 5 Kms, b for 5-10 Kms and c for 10+ kms of nearest place where facility is available is given). | | | | | | | | | | | | Name of Village | Sl. No. |
|--|--------------------------------|--|-----------------------------------|-------------|----------------|----------------------------------|--------------------------------------|----------------|---------------------------------|-----|-------------------------------|---------------------|---------|
| Connected to national highway(NH) | Connected to state highway(SH) | Connected to major district road (MDR) | Connected to others district road | Pucca roads | Kutchcha roads | Water bounded macadam(WBM) roads | Navigable waterway (river/canal)(NW) | Footpaths (FP) | Commercial & Co-operative Banks | ATM | Agricultural Credit Societies | | |
| 68 | 69 | 70 | 71 | 72 | 73 | 74 | 75 | 76 | 77 | 78 | 79 | 2 | 1 |
| c | c | c | Yes | b | Yes | b | | Yes | c | c | c | Egulada | 65 |
| c | c | c | Yes | a | Yes | b | | Yes | c | c | c | Manapuram | 66 |
| c | c | c | Yes | b | Yes | b | | Yes | c | c | c | Kusumuru | 67 |
| c | c | c | Yes | a | Yes | b | | Yes | c | c | c | Titukupai | 68 |
| c | c | c | Yes | b | Yes | b | | Yes | c | c | c | Kothakota | 69 |
| | | | | | | | | | | | | Tanginibhadra | 70 |
| c | c | c | Yes | b | Yes | b | | Yes | c | c | c | Kumbhi | 71 |
| c | c | c | Yes | b | Yes | b | | Yes | c | c | c | Dasugumada | 72 |
| c | c | c | Yes | a | Yes | b | | Yes | c | c | c | Pedatankidi | 73 |
| c | c | c | Yes | b | Yes | b | | Yes | c | c | c | Kodula Veeraghattam | 74 |
| c | c | c | Yes | a | Yes | c | | Yes | c | c | c | Chekkapuram | 75 |
| c | c | c | Yes | Yes | Yes | b | | Yes | c | c | c | Donubai | 76 |
| c | c | c | Yes | a | Yes | b | | Yes | c | c | c | Pubbada | 77 |
| c | c | c | Yes | a | Yes | b | | Yes | c | c | c | Samarelli | 78 |
| c | c | c | Yes | b | Yes | b | | Yes | c | c | c | Raikurudu | 79 |
| c | c | c | Yes | Yes | Yes | c | | Yes | a | c | c | Darapadu | 80 |
| c | c | c | Yes | a | Yes | b | | Yes | b | c | c | Kosangi | 81 |
| c | c | c | Yes | a | Yes | b | | Yes | b | c | c | Tumbakonda | 82 |
| c | c | b | Yes | b | Yes | b | | Yes | b | c | c | Jallara | 83 |
| c | c | b | Yes | Yes | Yes | b | | Yes | a | c | c | Gumada | 84 |
| c | c | b | Yes | Yes | Yes | b | | Yes | b | c | c | Chintada | 85 |
| c | c | a | Yes | Yes | Yes | b | | Yes | a | c | c | Haddubhangi | 86 |

**Census of India 2011- Village Directory
Amenities and Land use (As on 2009)**

Name of District : Srikakulam

Location Code No.: 542

Name of Mandal Parishad : Seethampeta

Location Code No.: 0445

| Sl. No. | Name of Village | Availability of miscellaneous facilities (If amenities available code -Yes is given, If not available within the village, the distance range code viz; a for < 5 Kms, b for 5-10 Kms and c for 10+ kms of nearest place where facility is available is given). | | | | | | | | | |
|---------|---------------------|--|---------------------------------------|-------------------------|-------------|--------------------------------|---|--|------------------------------|--|----------------------------------|
| | | Self-Help Group (SHG) | Public distribution system (PDS) shop | Mandis / Regular market | Weekly Haat | Agricultural marketing society | Integrated Child Development Scheme (Nutritional Centres) | Anganwadi Centre (Nutritional Centres) | Others (Nutritional Centres) | ASHA (Accredited Social Health Activist) | Community centre with/without TV |
| 1 | 2 | 80 | 81 | 82 | 83 | 84 | 85 | 86 | 87 | 88 | 89 |
| 65 | Egulada | Yes | a | b | b | c | b | Yes | Yes | Yes | b |
| 66 | Manapuram | Yes | b | b | a | c | c | Yes | Yes | Yes | c |
| 67 | Kusumuru | Yes | b | b | b | c | c | Yes | Yes | Yes | c |
| 68 | Titukupai | Yes | Yes | c | b | c | c | Yes | Yes | Yes | c |
| 69 | Kothakota | Yes | a | c | a | c | c | Yes | Yes | Yes | c |
| 70 | Tanginibhadra | | | | | | | | | | |
| 71 | Kumbhi | Yes | a | c | a | c | c | Yes | Yes | Yes | c |
| 72 | Dasugumada | Yes | a | c | a | c | c | Yes | Yes | a | c |
| 73 | Pedatankidi | Yes | a | c | a | c | c | Yes | Yes | Yes | c |
| 74 | Kodula Veeraghattam | Yes | a | c | a | c | c | Yes | Yes | Yes | c |
| 75 | Chekkapuram | Yes | a | c | a | c | c | Yes | Yes | Yes | c |
| 76 | Donubai | Yes | Yes | c | Yes | c | c | Yes | Yes | Yes | c |
| 77 | Pubbada | Yes | a | c | a | c | c | Yes | Yes | Yes | c |
| 78 | Samarelli | Yes | Yes | c | a | c | c | Yes | Yes | Yes | c |
| 79 | Raikurudu | Yes | a | c | b | c | c | Yes | Yes | Yes | c |
| 80 | Darapadu | Yes | Yes | c | a | c | c | Yes | Yes | Yes | c |
| 81 | Kosangi | Yes | Yes | c | c | c | c | Yes | Yes | Yes | c |
| 82 | Tumbakonda | Yes | a | b | b | b | b | Yes | Yes | Yes | b |
| 83 | Jallara | Yes | a | b | b | b | b | Yes | Yes | Yes | b |
| 84 | Gumada | Yes | Yes | a | a | b | b | Yes | Yes | Yes | b |
| 85 | Chintada | Yes | a | b | b | b | b | Yes | Yes | Yes | b |
| 86 | Haddubhangi | Yes | Yes | a | a | a | a | Yes | Yes | Yes | a |

**Census of India 2011- Village Directory
Amenities and Land use (As on 2009)**

Name of District : Srikakulam

Location Code No.: 542

Name of Mandal Parishad : Seethampeta

Location Code No.: 0445

| Availability of miscellaneous facilities (If amenities available code -Yes is given, If not available within the village, the distance range code viz; a for < 5 Kms, b for 5-10 Kms and c for 10+ kms of nearest place where facility is available is given). | | | | | | | | Availability of electricity (Yes/No) | | | | Nearest Town | | Name of Village | Sl. No. |
|--|---------------------------------|---------------------|----------------|---------------------|------------------|--------------------------|-----------------------------------|--------------------------------------|---|--------------------------------------|--------------------------------|---------------|---|---------------------|---------|
| Sports Field, | Sports Club / Recreation Centre | Cinema / Video Hall | Public Library | Public Reading Room | Newspaper Supply | Assembly Polling station | Birth & Death Registration Office | Power Supply for Domestic Use (ED) | Power Supply for Agricultural Use (EAG) | Power Supply for Commercial Use (EC) | Power Supply for All Uses (EA) | Name | Distance range code i.e. a for <5 Kms, b for 5-10 Kms and c for 10+ kms | | |
| 90 | 91 | 92 | 93 | 94 | 95 | 96 | 97 | 98 | 99 | 100 | 101 | 102 | 103 | 2 | 1 |
| b | c | c | c | c | Yes | Yes | Yes | Yes | Yes | Yes | Yes | Amadalavalasa | c | Egulada | 65 |
| c | c | c | c | c | Yes | Yes | Yes | Yes | Yes | Yes | Yes | Amadalavalasa | c | Manapuram | 66 |
| c | c | c | c | c | Yes | Yes | Yes | Yes | Yes | Yes | Yes | Rajam | c | Kusumuru | 67 |
| c | c | c | c | c | Yes | Yes | Yes | Yes | Yes | Yes | Yes | Rajam | c | Titukupai | 68 |
| c | c | c | c | c | Yes | Yes | Yes | Yes | Yes | Yes | Yes | Rajam | c | Kothakota | 69 |
| | | | | | | | | | | | | Rajam | c | Tanginibhadra | 70 |
| c | c | c | c | c | Yes | a | Yes | Yes | Yes | Yes | Yes | Amadalavalasa | c | Kumbhi | 71 |
| c | c | c | c | c | Yes | Yes | Yes | Yes | Yes | Yes | Yes | Amadalavalasa | c | Dasugumada | 72 |
| c | c | c | c | c | Yes | Yes | Yes | Yes | Yes | Yes | Yes | Amadalavalasa | c | Pedatankidi | 73 |
| c | c | c | c | c | Yes | Yes | Yes | Yes | Yes | Yes | Yes | Amadalavalasa | c | Kodula Veeraghattam | 74 |
| c | c | c | c | c | Yes | a | Yes | Yes | Yes | Yes | Yes | Amadalavalasa | c | Chekkapuram | 75 |
| c | c | c | c | c | Yes | Yes | Yes | Yes | Yes | Yes | Yes | Amadalavalasa | c | Donubai | 76 |
| c | c | c | c | c | Yes | Yes | Yes | Yes | Yes | Yes | Yes | Amadalavalasa | c | Pubbada | 77 |
| c | c | c | c | c | Yes | a | Yes | Yes | Yes | Yes | Yes | Amadalavalasa | c | Samarelli | 78 |
| c | c | c | c | c | Yes | Yes | Yes | Yes | Yes | Yes | Yes | Amadalavalasa | c | Raikurudu | 79 |
| c | c | c | c | c | Yes | Yes | Yes | Yes | Yes | Yes | Yes | Amadalavalasa | c | Darapadu | 80 |
| c | c | c | c | c | Yes | Yes | Yes | Yes | Yes | Yes | Yes | Amadalavalasa | c | Kosangi | 81 |
| b | c | c | c | b | Yes | a | Yes | Yes | Yes | Yes | Yes | Rajam | c | Tumbakonda | 82 |
| b | c | c | b | b | Yes | Yes | Yes | Yes | Yes | Yes | Yes | Rajam | c | Jallara | 83 |
| b | c | c | b | c | Yes | Yes | Yes | Yes | Yes | Yes | Yes | Amadalavalasa | c | Gumada | 84 |
| b | c | c | b | b | Yes | Yes | Yes | Yes | Yes | Yes | Yes | Rajam | c | Chintada | 85 |
| a | c | b | a | a | Yes | Yes | Yes | Yes | Yes | Yes | Yes | Amadalavalasa | c | Haddubhangi | 86 |

**Census of India 2011- Village Directory
Amenities and Land use (As on 2009)**

Name of District : Srikakulam

Location Code No.: 542

Name of Mandal Parishad : Seethampeta

Location Code No.: 0445

| Sl. No. | Name of Village | Land Use | | | | | | | | | | |
|---------|---------------------|---|----------------------------------|-------------------------------|--|--|-----------------------|---|-----------------|---------------|---------------------------|------------------------------|
| | | Area under different types of land use (in hectares rounded up to one decimal place) | | | | | | | | | | |
| | | Forests | Area under Non-agricultural Uses | Barren and Un-cultivable land | Permanent Pastures and Other Grazing Lands | Land Under Miscellaneous Tree Crops etc. | Culturable Waste Land | Fallow lands other than current fallows | Current Fallows | Net Area Sown | Total Irrigated Land Area | Total Un-irrigated Land Area |
| 1 | 2 | 104 | 105 | 106 | 107 | 108 | 109 | 110 | 111 | 112 | 113 | 114 |
| 65 | Egulada | 0 | 30.4 | 0 | 0 | 0 | 0 | 0 | 0 | 54.6 | 0 | 54.6 |
| 66 | Manapuram | 0 | 51.1 | 0 | 0 | 0 | 0 | 0 | 0 | 83.9 | 0 | 83.9 |
| 67 | Kusumuru | 0 | 12.4 | 0 | 0 | 0 | 0 | 0 | 0.6 | 75 | 5.1 | 70.5 |
| 68 | Titukupai | 0 | 1.5 | 0 | 0 | 0 | 0 | 0 | 0 | 45.5 | 4.5 | 41 |
| 69 | Kothakota | 0 | 3 | 0 | 0 | 0 | 0 | 0 | 25 | 28 | 3 | 50 |
| 70 | Tanginibhadra | 0 | 1.3 | 0 | 0 | 0 | 0 | 0 | 10.7 | 11 | 1.5 | 20.2 |
| 71 | Kumbhi | 0 | 1.8 | 0 | 0 | 0 | 0 | 0 | 0.4 | 49.8 | 7.9 | 42.3 |
| 72 | Dasugumada | 0 | 4.5 | 0 | 0 | 0 | 0 | 0 | 0.5 | 29 | 2.2 | 27.3 |
| 73 | Pedatankidi | 0 | 0.8 | 0 | 0 | 0 | 0 | 0 | 2 | 54.2 | 13.8 | 42.4 |
| 74 | Kodula Veeraghattam | 0 | 15.5 | 0 | 0 | 0 | 0 | 0 | 3.4 | 47.1 | 28.7 | 21.8 |
| 75 | Chekkapuram | 0 | 3.5 | 0 | 0 | 0 | 0 | 0 | 3 | 69.5 | 17.1 | 55.4 |
| 76 | Donubai | 0 | 8.3 | 0 | 0 | 0 | 0 | 0 | 0 | 131.7 | 26.6 | 105.1 |
| 77 | Pubbada | 0 | 3.7 | 0 | 0 | 0 | 0 | 0 | 0 | 78.3 | 6.2 | 72.1 |
| 78 | Samarelli | 0 | 6.5 | 0 | 0 | 0 | 0 | 0 | 41 | 40.5 | 10.1 | 71.4 |
| 79 | Raikurudu | 0 | 0.9 | 0 | 0 | 0 | 0 | 0 | 11.1 | 12 | 7.5 | 15.6 |
| 80 | Darapadu | 0 | 16.2 | 0 | 0 | 0 | 0 | 0 | 0 | 178.8 | 47.4 | 131.4 |
| 81 | Kosangi | 0 | 2.1 | 0 | 0 | 0 | 0 | 0 | 1.1 | 62.8 | 3.9 | 60 |
| 82 | Tumbakonda | 0 | 3.5 | 0 | 0 | 0 | 0 | 0 | 16 | 63.5 | 4 | 75.5 |
| 83 | Jallara | 0 | 5.3 | 0 | 0 | 0 | 0 | 0 | 30.2 | 30.5 | 1.8 | 58.9 |
| 84 | Gumada | 0 | 5 | 0 | 0 | 0 | 0 | 0 | 0 | 25 | 9.6 | 15.4 |
| 85 | Chintada | 0 | 866.9 | 0 | 0 | 0 | 0 | 0 | 165 | 127.1 | 6.4 | 285.7 |
| 86 | Haddubhangi | 0 | 65.3 | 0 | 0 | 0 | 0 | 10 | 20 | 335.7 | 40 | 325.7 |

**Census of India 2011- Village Directory
Amenities and Land use (As on 2009)**

Name of District : Srikakulam

Location Code No.: 542

Name of Mandal Parishad : Seethampeta

Location Code No.: 0445

| Land Use | | | | | Name of three most important commodities manufactured | | | Name of Village | Sl. No. |
|--|------------------------|------------------|-----------------|-----------|---|--------|---------------------|-----------------|---------|
| Area irrigated by source (in hectare). | | | | | First | Second | Third | | |
| Canals (C) | Wells/Tube-wells(W/TW) | Tanks/Lakes(T/L) | Water Falls(WF) | Others(O) | 120 | 121 | 122 | 2 | 1 |
| 0 | 0 | 0 | 0 | 0 | | | Egulada | | 65 |
| 0 | 0 | 0 | 0 | 0 | | | Manapuram | | 66 |
| 0 | 0 | 0 | 0 | 5.1 | | | Kusumuru | | 67 |
| 0 | 0 | 0 | 0 | 4.5 | | | Titukupai | | 68 |
| 0 | 0 | 0 | 0 | 3 | | | Kothakota | | 69 |
| 0 | 0 | 0 | 0 | 1.5 | | | Tanginibhadra | | 70 |
| 0 | 0 | 0 | 0 | 7.9 | | | Kumbhi | | 71 |
| 0 | 0 | 0 | 0 | 2.2 | | | Dasugumada | | 72 |
| 0 | 0 | 0 | 0 | 13.8 | | | Pedatankidi | | 73 |
| 0 | 0 | 8.9 | 0 | 19.8 | | | Kodula Veeraghattam | | 74 |
| 0 | 0 | 0 | 0 | 17.1 | | | Chekkapuram | | 75 |
| 0 | 0 | 0 | 0 | 26.6 | | | Donubai | | 76 |
| 0 | 0 | 0 | 0 | 6.2 | | | Pubbada | | 77 |
| 0 | 0 | 0 | 0 | 10.1 | | | Samarelli | | 78 |
| 0 | 0 | 0 | 0 | 7.5 | | | Raikurudu | | 79 |
| 0 | 0 | 15.4 | 0 | 32 | | | Darapadu | | 80 |
| 0 | 0 | 0 | 0 | 3.9 | | | Kosangi | | 81 |
| 0 | 0 | 0 | 0 | 4 | | | Tumbakonda | | 82 |
| 0 | 0 | 0 | 0 | 1.8 | | | Jallara | | 83 |
| 0 | 0 | 0 | 0 | 9.6 | | | Gumada | | 84 |
| 0 | 0 | 6.4 | 0 | 0 | | | Chintada | | 85 |
| 0 | 0 | 11.4 | 0 | 28.6 | | | Haddubhangi | | 86 |

**Census of India 2011- Village Directory
Amenities and Land use (As on 2009)**

Name of District : Srikakulam

Location Code No.: 542

Name of Mandal Parishad : Seethampeta

Location Code No.: 0445

| Sl. No. | Name of Village | Location code no. | Total area of the village (in hectares rounded up to one decimal place) | Total population (2011 census) | Number of households (2011 census) | Number of educational amenities available (If not available within the village, the distance range code viz; a for < 5 Kms, b for 5-10 Kms and c for 10+ kms of nearest place where facility is available is given). | | | | | | | | | |
|---------|-----------------|-------------------|--|----------------------------------|------------------------------------|--|--------------------|-------------------|----------------------|------------------------------|---|-------------------------|----------------------|---------------------------|------------------|
| | | | | | | Pre-Primary school (PP) | Primary school (P) | Middle school (M) | Secondary School (S) | Senior Secondary school (SS) | Degree college of arts science & commerce (ASC) | Engineering college(EC) | Medical college (MC) | Management institute (MI) | Polytechnic (Pt) |
| 1 | 2 | 3 | 4 | 5 | 6 | 7 | 8 | 9 | 10 | 11 | 12 | 13 | 14 | 15 | 16 |
| 87 | Somagandi | 579997 | 272 | 1963 | 511 | a | 12 | a | a | a | a | c | c | c | c |
| 88 | Seethampeta | 579998 | 70 | 5305 | 738 | 2 | 7 | 5 | 5 | 1 | 1 | c | c | c | c |
| 89 | Devanapuram | 579999 | 184 | 493 | 126 | a | 3 | a | a | a | a | c | c | c | c |
| 90 | Gadiguddi | 580000 | 19 | 98 | 21 | a | 1 | a | a | a | a | c | c | c | c |
| 91 | Jagathipalle | 580001 | 36 | 527 | 136 | c | 4 | c | c | c | c | c | c | c | c |
| 92 | Karem | 580002 | 40 | 471 | 127 | a | 4 | a | a | a | a | c | c | c | c |
| 93 | Pedarama | 580003 | 140 | 952 | 227 | a | 3 | a | a | a | a | c | c | c | c |
| 94 | Chinarama | 580004 | 66 | 73 | 22 | a | 1 | a | a | a | a | c | c | c | c |
| 95 | Kopuvalasa | 580005 | 17 | 167 | 41 | a | 2 | a | a | a | a | c | c | c | c |
| 96 | Vambarilli | 580006 | 16 | 364 | 90 | a | 4 | a | a | a | a | c | c | c | c |
| 97 | Budagarai | 580007 | 89 | 387 | 66 | b | 2 | b | b | b | b | c | c | c | c |
| 98 | Seedhi | 580008 | 279 | 586 | 136 | c | 2 | a | b | c | c | c | c | c | c |
| 99 | Geddakola | 580009 | 53 | 79 | 23 | c | 1 | a | b | c | c | c | c | c | c |
| 100 | Antikonda | 580010 | 89 | 563 | 134 | c | 2 | a | b | c | c | c | c | c | c |
| 101 | Kurusingi | 580011 | 39 | 176 | 55 | c | 1 | a | b | c | c | c | c | c | c |
| 102 | Pedapallanki | 580012 | 62 | 196 | 69 | c | 2 | a | a | c | c | c | c | c | c |
| 103 | Guji | 580013 | 130 | 294 | 91 | c | 1 | b | b | c | c | c | c | c | c |
| 104 | Chinatankidi | 580014 | 8 | 0 | 0 | | | | | | | | | | |
| 105 | Barna | 580015 | 68 | 255 | 54 | c | 1 | b | c | c | c | c | c | c | c |
| 106 | Chinapallanki | 580016 | 13 | 168 | 37 | c | 1 | a | a | c | c | c | c | c | c |
| 107 | Meenakota | 580017 | 17 | 55 | 15 | c | a | b | b | c | c | c | c | c | c |
| 108 | Atchaba | 580018 | 16 | 107 | 32 | c | 1 | b | b | c | c | c | c | c | c |
| 109 | Pedakamba | 580019 | 34 | 183 | 54 | b | 1 | b | b | b | b | c | c | c | c |

**Census of India 2011- Village Directory
Amenities and Land use (As on 2009)**

Name of District : Srikakulam

Location Code No.: 542

Name of Mandal Parishad : Seethampeta

Location Code No.: 0445

| Number of educational amenities available (If not available within the village, the distance range code viz; a for <5 Kms, b for 5-10 Kms and c for 10+ kms of nearest place where facility is available is given). | | | | Number of Medical Amenities available. (If not available within the village, the distance range code viz; a for < 5 Kms, b for 5-10 Kms and c for 10+ kms of nearest place where facility is available is given). | | | | | | | | | | Name of Village | Sl. No. | |
|---|-----------------------------------|-----------------------------------|------------------|---|-----------------------------|---------------------------------|--|--------------------|--------------------------|------------------------------------|----------------|--------------------------|----------------------------|-----------------|---------------|-----------------------------|
| Vocational training school /ITI | Non-formal training centre (NFTC) | Special school for disabled (SSD) | Others (specify) | Community health centre (CHC) | Primary health centre (PHC) | Primary health sub centre (PHS) | Maternity and child welfare centre (MCW) | T. B. clinic (TBC) | Hospital-allopathic (HA) | Hospital-alternative medicine (HO) | Dispensary (D) | Veterinary hospital (VH) | Mobile health clinic (MHC) | | | Family welfare centre (FWC) |
| 17 | 18 | 19 | 20 | 21 | 22 | 23 | 24 | 25 | 26 | 27 | 28 | 29 | 30 | 31 | 2 | 1 |
| a | a | c | | c | a | 1 | c | c | c | c | b | a | a | c | Somagandi | 87 |
| 1 | 1 | c | | c | 1 | 1 | c | c | c | c | 1 | 1 | b | c | Seethampeta | 88 |
| a | a | c | | c | a | a | c | c | c | c | a | a | b | c | Devanapuram | 89 |
| a | a | c | | c | a | a | c | c | c | c | a | a | b | c | Gadiguddi | 90 |
| c | c | c | | c | b | a | c | c | c | c | b | b | b | c | Jagathipalle | 91 |
| a | a | c | | c | a | a | c | c | c | c | b | a | b | c | Karem | 92 |
| a | a | c | | c | a | 1 | c | c | c | c | c | a | a | c | Pedarama | 93 |
| a | a | c | | c | a | a | c | c | c | a | c | a | 1 | c | Chinarama | 94 |
| a | a | c | | c | a | a | c | c | c | c | c | a | b | c | Kopuvalasa | 95 |
| a | a | c | | c | a | a | c | c | c | c | c | a | a | c | Vambarilli | 96 |
| b | b | c | | c | b | b | c | c | c | c | c | b | 1 | c | Budagarai | 97 |
| c | c | c | | c | b | a | c | c | c | c | c | b | 1 | c | Seedhi | 98 |
| c | c | c | | c | b | a | c | c | c | c | c | b | 1 | c | Geddakola | 99 |
| c | c | c | | c | c | a | c | c | c | c | c | b | b | c | Antikonda | 100 |
| c | c | c | | c | b | a | c | c | c | c | c | b | b | c | Kurusingi | 101 |
| c | c | c | | c | a | a | c | c | c | c | c | a | b | c | Pedapallanki | 102 |
| c | c | c | | c | b | b | c | c | c | c | c | b | 1 | c | Guji | 103 |
| | | | | | | | | | | | | | | | Chinatankidi | 104 |
| c | c | c | | c | b | a | c | c | c | c | c | b | b | c | Barna | 105 |
| c | c | c | | c | a | a | c | c | c | c | c | a | b | c | Chinapallanki | 106 |
| c | c | c | | c | b | b | c | c | c | c | c | b | 1 | c | Meenakota | 107 |
| c | c | c | | c | b | b | c | c | c | c | c | b | 1 | c | Atchaba | 108 |
| b | b | c | | c | b | a | c | c | c | c | c | b | 1 | c | Pedakamba | 109 |

**Census of India 2011- Village Directory
Amenities and Land use (As on 2009)**

Name of District : Srikakulam

Location Code No.: 542

Name of Mandal Parishad : Seethampeta

Location Code No.: 0445

| Sl. No. | Name of Village | Number of Non-Government Medical Amenities available. | | | | | | | Availability of drinking water - Yes / No | | | | | | | | |
|---------|-----------------|---|---------------------------------------|--|-------------------------------------|---|---------------|--------|---|---------------------------------------|-----------|------------------------|--------|---------------|--------------------|--------|--|
| | | Charitable non Govt. hospital/Nursing home. | Medical practitioner with MBBS Degree | Medical practitioner with other degree | Medical practitioner with no degree | Traditional practitioner and faith healer | Medicine Shop | Others | Tap water (Treated/Untreated) | Well water (Covered / Uncovered well) | Hand Pump | Tube wells / Bore well | Spring | River / Canal | Tank / Pond / Lake | Others | |
| 1 | 2 | 32 | 33 | 34 | 35 | 36 | 37 | 38 | 39 | 40 | 41 | 42 | 43 | 44 | 45 | 46 | |
| 87 | Somagandi | 0 | 0 | 1 | 1 | 0 | 0 | 0 | No | Yes | Yes | No | No | No | No | No | |
| 88 | Seethampeta | 0 | 1 | 2 | 2 | 2 | 2 | 0 | Yes | Yes | Yes | No | No | No | No | No | |
| 89 | Devanapuram | 0 | 0 | 0 | 1 | 0 | 0 | 0 | No | Yes | Yes | No | No | No | No | No | |
| 90 | Gadiguddi | 0 | 0 | 0 | 1 | 0 | 0 | 0 | Yes | Yes | Yes | No | No | No | No | No | |
| 91 | Jagathipalle | 0 | 0 | 0 | 1 | 0 | 0 | 0 | No | Yes | No | No | No | No | No | No | |
| 92 | Karem | 0 | 0 | 0 | 1 | 0 | 0 | 0 | No | Yes | Yes | No | No | No | No | No | |
| 93 | Pedarama | 0 | 0 | 0 | 1 | 0 | 0 | 0 | No | Yes | Yes | No | No | No | No | No | |
| 94 | Chinarama | 0 | 0 | 0 | 1 | 0 | 0 | 0 | No | Yes | Yes | No | No | No | No | No | |
| 95 | Kopuvalasa | 0 | 0 | 0 | 1 | 0 | 0 | 0 | No | Yes | Yes | No | No | No | No | No | |
| 96 | Vambarilli | 0 | 0 | 0 | 1 | 0 | 0 | 0 | No | Yes | No | No | No | No | Yes | No | |
| 97 | Budagarai | 0 | 0 | 0 | 1 | 0 | 0 | 0 | No | Yes | Yes | Yes | No | No | No | No | |
| 98 | Seedhi | 0 | 0 | 0 | 1 | 0 | 0 | 0 | No | Yes | Yes | No | No | No | No | No | |
| 99 | Geddakola | 0 | 0 | 0 | 1 | 0 | 0 | 0 | No | Yes | Yes | No | No | No | No | No | |
| 100 | Antikonda | 0 | 0 | 0 | 1 | 0 | 0 | 0 | No | Yes | Yes | No | No | No | No | No | |
| 101 | Kurusingi | 0 | 0 | 0 | 1 | 0 | 0 | 0 | No | Yes | No | No | No | No | No | No | |
| 102 | Pedapallanki | 0 | 0 | 0 | 1 | 0 | 0 | 0 | No | Yes | Yes | No | No | No | No | No | |
| 103 | Gujji | 0 | 0 | 0 | 1 | 0 | 0 | 0 | No | Yes | Yes | No | No | No | No | No | |
| 104 | Chinatankidi | | | | | | | | | | | | | | | | |
| 105 | Barna | 0 | 0 | 0 | 1 | 0 | 0 | 0 | Yes | Yes | No | Yes | No | No | No | No | |
| 106 | Chinapallanki | 0 | 0 | 0 | 0 | 1 | 0 | 0 | No | Yes | Yes | No | No | No | No | No | |
| 107 | Meenakota | 0 | 0 | 0 | 1 | 0 | 0 | 0 | No | Yes | No | No | No | No | No | No | |
| 108 | Atchaba | 0 | 0 | 0 | 1 | 1 | 0 | 0 | No | Yes | Yes | No | No | No | No | No | |
| 109 | Pedakamba | 0 | 0 | 0 | 1 | 0 | 0 | 0 | No | Yes | No | No | No | No | No | No | |

**Census of India 2011- Village Directory
Amenities and Land use (As on 2009)**

Name of District : Srikakulam

Location Code No.: 542

Name of Mandal Parishad : Seethampeta

Location Code No.: 0445

| Availability of toilet & others Yes / No | | | | Communication and transport facilities (If amenities available code -Yes is given except for Village Pin Code ,If not available within the village , the distance range code viz; a for < 5 Kms, b for 5-10 Kms and c for 10+ kms of nearest place where facility is available is given). | | | | | | | | | Name of Village | Sl. No. |
|--|----------------------------------|---|--|---|-----------------------|--------------------------------|------------------|-------------------------|--------------------------|-----------------------|---|---------------|-----------------|---------|
| Community toilet including bath. | Community toilet excluding bath. | Rural sanitary mart or sanitary hardware outlet available near the village. | Community bio- gas or recycle of waste for productive use. | Post office(PO) | Sub post office (SPO) | Post & Telegraph office (P&TO) | Village Pin Code | Telephones (Land lines) | Public call office (PCO) | Mobile phone coverage | Internet cafes/ Common service centre (CSC) | | | |
| 47 | 48 | 49 | 50 | 51 | 52 | 53 | 54 | 55 | 56 | 57 | 58 | 2 | 1 | |
| No | No | No | No | a | Yes | a | 532455 | Yes | Yes | Yes | c | Somagandi | 87 | |
| Yes | No | No | No | Yes | a | Yes | 532443 | Yes | Yes | Yes | c | Seethampeta | 88 | |
| No | No | No | No | a | a | a | 532443 | Yes | Yes | Yes | c | Devanapuram | 89 | |
| No | No | No | No | a | a | a | 532443 | Yes | Yes | Yes | c | Gadiguddi | 90 | |
| No | No | No | No | b | a | c | 532443 | b | b | Yes | c | Jagathipalle | 91 | |
| No | No | No | No | a | a | a | 532443 | a | a | Yes | c | Karem | 92 | |
| No | No | No | No | b | Yes | a | 532443 | Yes | Yes | Yes | c | Pedarama | 93 | |
| No | No | No | No | b | a | a | 532443 | a | a | Yes | c | Chinarama | 94 | |
| No | No | No | No | c | a | a | 532443 | a | a | Yes | c | Kopuvalasa | 95 | |
| No | No | No | No | c | b | a | 532443 | a | a | Yes | c | Vambarilli | 96 | |
| No | No | No | No | c | b | b | 532443 | b | b | Yes | c | Budagarai | 97 | |
| No | No | No | No | c | b | c | 532460 | b | b | Yes | c | Seedhi | 98 | |
| No | No | No | No | c | b | c | 532460 | b | b | Yes | c | Geddakola | 99 | |
| No | No | No | No | c | b | c | 532460 | Yes | Yes | Yes | c | Antikonda | 100 | |
| No | No | No | No | c | b | c | 532460 | a | a | Yes | c | Kurusingi | 101 | |
| No | No | No | No | c | c | c | 532460 | a | a | Yes | c | Pedapallanki | 102 | |
| No | No | No | No | c | c | c | 532460 | b | b | Yes | c | Gujji | 103 | |
| | | | | | | | | | | | | Chinatankidi | 104 | |
| No | No | No | No | c | c | c | 532443 | Yes | Yes | Yes | c | Barna | 105 | |
| No | No | No | No | c | c | c | 532460 | a | a | Yes | c | Chinapallanki | 106 | |
| No | No | No | No | c | c | c | 532460 | Yes | Yes | Yes | c | Meenakota | 107 | |
| No | No | No | No | c | c | c | 532443 | a | a | Yes | c | Atchaba | 108 | |
| No | No | No | No | c | c | b | 532443 | a | a | Yes | c | Pedakamba | 109 | |

**Census of India 2011- Village Directory
Amenities and Land use (As on 2009)**

Name of District : Srikakulam

Location Code No.: 542

Name of Mandal Parishad : Seethampeta

Location Code No.: 0445

| Sl. No. | Name of Village | Communication and transport facilities (If amenities available code -Yes is given except for Village Pin Code, If not available within the village, the distance range code viz; a for < 5 Kms, b for 5-10 Kms and c for 10+ kms of nearest place where facility is available is given). | | | | | | | | | |
|---------|-----------------|--|--------------------------------|------------------|---------------------|----------------|----------|---|-------------------------|--------------------------|--|
| | | Private courier facility | Bus service (Public & Private) | Railway stations | Auto/Modified Autos | Taxis and Vans | Tractors | Cycle-pulled rickshaws(Manual & Machine driven) | Carts driven by animals | Sea /River ferry service | |
| 1 | 2 | 59 | 60 | 61 | 62 | 63 | 64 | 65 | 66 | 67 | |
| 87 | Somagandi | c | Yes | c | a | a | Yes | | a | | |
| 88 | Seethampeta | c | Yes | c | Yes | Yes | Yes | Yes | Yes | | |
| 89 | Devanapuram | c | Yes | c | a | a | a | | Yes | | |
| 90 | Gadiguddi | c | Yes | c | a | a | a | | a | | |
| 91 | Jagathipalle | c | a | c | b | b | a | | a | | |
| 92 | Karem | c | Yes | c | a | a | a | | a | | |
| 93 | Pedarama | c | Yes | c | a | a | a | Yes | Yes | | |
| 94 | Chinarama | c | a | c | a | a | a | | a | | |
| 95 | Kopuvalasa | c | a | c | a | a | a | | a | | |
| 96 | Vambarilli | c | a | c | a | a | a | | a | | |
| 97 | Budagarai | c | Yes | c | b | b | Yes | | Yes | | |
| 98 | Seedhi | c | Yes | c | b | b | a | | a | | |
| 99 | Geddakola | c | Yes | c | c | b | Yes | | b | | |
| 100 | Antikonda | c | Yes | c | c | c | a | | Yes | | |
| 101 | Kurusingi | c | a | c | c | c | a | | a | | |
| 102 | Pedapallanki | c | a | c | c | c | b | | b | | |
| 103 | Gujji | c | Yes | c | c | c | a | | Yes | | |
| 104 | Chinatankidi | | | | | | | | | | |
| 105 | Barna | c | b | c | b | b | Yes | | b | | |
| 106 | Chinapallanki | c | a | c | c | c | a | | b | | |
| 107 | Meenakota | c | b | c | c | c | b | | b | | |
| 108 | Atchaba | c | a | c | c | c | a | | a | | |
| 109 | Pedakamba | c | a | c | b | b | a | | a | | |

**Census of India 2011- Village Directory
Amenities and Land use (As on 2009)**

Name of District : Srikakulam

Location Code No.: 542

Name of Mandal Parishad : Seethampeta

Location Code No.: 0445

| Village connected to highways,village roads, banks & credit societies (If amenities available code -Yes is given, If not available within the village , the distance range code viz; a for < 5 Kms, b for 5-10 Kms and c for 10+ kms of nearest place where facility is available is given). | | | | | | | | | | | | Name of Village | Sl. No. |
|--|--------------------------------|--|-----------------------------------|-------------|----------------|----------------------------------|--------------------------------------|----------------|---------------------------------|-----|-------------------------------|-----------------|---------|
| Connected to national highway(NH) | Connected to state highway(SH) | Connected to major district road (MDR) | Connected to others district road | Pucca roads | Kutchcha roads | Water bounded macadam(WBM) roads | Navigable waterway (river/canal)(NW) | Footpaths (FP) | Commercial & Co-operative Banks | ATM | Agricultural Credit Societies | | |
| 68 | 69 | 70 | 71 | 72 | 73 | 74 | 75 | 76 | 77 | 78 | 79 | 2 | 1 |
| c | c | a | Yes | Yes | Yes | b | | Yes | a | c | c | Somagandi | 87 |
| c | c | Yes | Yes | Yes | Yes | Yes | | Yes | Yes | c | c | Seethampeta | 88 |
| c | c | a | Yes | b | Yes | b | | Yes | a | c | c | Devanapuram | 89 |
| c | c | a | Yes | b | Yes | b | | Yes | a | c | c | Gadiguddi | 90 |
| c | c | b | Yes | Yes | Yes | b | | Yes | b | c | c | Jagathipalle | 91 |
| c | c | a | Yes | a | Yes | b | | Yes | a | c | c | Karem | 92 |
| c | c | a | Yes | Yes | Yes | b | | Yes | a | c | c | Pedarama | 93 |
| c | c | a | Yes | a | Yes | b | | Yes | a | c | c | Chinarama | 94 |
| c | c | a | Yes | b | Yes | c | | Yes | a | c | c | Kopuvalasa | 95 |
| c | c | a | Yes | b | Yes | c | | Yes | a | c | c | Vambarilli | 96 |
| c | c | b | Yes | b | Yes | c | | Yes | b | c | c | Budagarai | 97 |
| c | c | a | Yes | Yes | Yes | b | | Yes | c | c | c | Seedhi | 98 |
| c | c | b | Yes | b | Yes | c | | Yes | c | c | c | Geddakola | 99 |
| c | c | b | Yes | Yes | Yes | b | | Yes | c | c | c | Antikonda | 100 |
| c | c | b | Yes | b | Yes | c | | Yes | c | c | c | Kurusingi | 101 |
| c | c | b | Yes | b | Yes | b | | Yes | b | c | c | Pedapallanki | 102 |
| c | c | b | Yes | b | Yes | b | | Yes | b | c | c | Gujji | 103 |
| | | | | | | | | | | | | Chinatankidi | 104 |
| c | c | b | Yes | a | Yes | b | | Yes | c | c | c | Barna | 105 |
| c | c | a | Yes | b | Yes | c | | Yes | c | c | c | Chinapallanki | 106 |
| c | b | b | Yes | b | Yes | b | | Yes | c | c | c | Meenakota | 107 |
| c | c | a | Yes | a | Yes | b | | Yes | c | c | c | Atchaba | 108 |
| c | c | a | Yes | b | Yes | c | | Yes | b | c | c | Pedakamba | 109 |

**Census of India 2011- Village Directory
Amenities and Land use (As on 2009)**

Name of District : Srikakulam

Location Code No.: 542

Name of Mandal Parishad : Seethampeta

Location Code No.: 0445

| Sl. No. | Name of Village | Availability of miscellaneous facilities (If amenities available code -Yes is given, If not available within the village, the distance range code viz; a for < 5 Kms, b for 5-10 Kms and c for 10+ kms of nearest place where facility is available is given). | | | | | | | | | |
|---------|-----------------|--|---------------------------------------|-------------------------|-------------|--------------------------------|---|--|------------------------------|--|----------------------------------|
| | | Self-Help Group (SHG) | Public distribution system (PDS) shop | Mandis / Regular market | Weekly Haat | Agricultural marketing society | Integrated Child Development Scheme (Nutritional Centres) | Anganwadi Centre (Nutritional Centres) | Others (Nutritional Centres) | ASHA (Accredited Social Health Activist) | Community centre with/without TV |
| 1 | 2 | 80 | 81 | 82 | 83 | 84 | 85 | 86 | 87 | 88 | 89 |
| 87 | Somagandi | Yes | Yes | a | a | a | a | Yes | Yes | Yes | a |
| 88 | Seethampeta | Yes | Yes | Yes | Yes | Yes | Yes | Yes | Yes | Yes | Yes |
| 89 | Devanapuram | Yes | a | a | a | a | a | Yes | Yes | Yes | a |
| 90 | Gadiguddi | Yes | a | a | a | a | a | Yes | Yes | Yes | a |
| 91 | Jagathipalle | Yes | b | b | b | b | c | Yes | Yes | Yes | c |
| 92 | Karem | Yes | a | a | a | a | a | Yes | Yes | Yes | a |
| 93 | Pedarama | Yes | Yes | a | a | a | a | Yes | Yes | Yes | a |
| 94 | Chinarama | Yes | a | a | a | a | a | Yes | Yes | Yes | a |
| 95 | Kopuvalasa | Yes | a | a | a | a | a | Yes | Yes | Yes | a |
| 96 | Vambarilli | Yes | a | a | a | a | a | Yes | Yes | Yes | a |
| 97 | Budagarai | Yes | Yes | b | b | b | b | a | Yes | a | b |
| 98 | Seedhi | Yes | a | b | b | c | c | Yes | Yes | Yes | c |
| 99 | Geddakola | Yes | b | b | b | c | c | Yes | Yes | Yes | c |
| 100 | Antikonda | Yes | Yes | c | c | c | c | Yes | Yes | Yes | c |
| 101 | Kurusingi | Yes | a | c | c | c | c | Yes | Yes | Yes | c |
| 102 | Pedapallanki | Yes | a | c | a | c | c | Yes | Yes | Yes | c |
| 103 | Gujji | Yes | b | c | b | c | c | Yes | Yes | Yes | c |
| 104 | Chinatankidi | | | | | | | | | | |
| 105 | Barna | Yes | a | c | b | c | c | Yes | Yes | Yes | c |
| 106 | Chinapallanki | Yes | a | c | a | c | c | Yes | Yes | Yes | c |
| 107 | Meenakota | Yes | a | b | b | c | c | Yes | Yes | Yes | c |
| 108 | Atchaba | Yes | a | c | c | c | c | Yes | Yes | Yes | c |
| 109 | Pedakamba | Yes | a | b | b | b | b | a | Yes | a | c |

**Census of India 2011- Village Directory
Amenities and Land use (As on 2009)**

Name of District : Srikakulam

Location Code No.: 542

Name of Mandal Parishad : Seethampeta

Location Code No.: 0445

| Availability of miscellaneous facilities (If amenities available code -Yes is given, If not available within the village, the distance range code viz; a for < 5 Kms, b for 5-10 Kms and c for 10+ kms of nearest place where facility is available is given). | | | | | | | | Availability of electricity (Yes/No) | | | | Nearest Town | | Name of Village | Sl. No. |
|--|---------------------------------|---------------------|----------------|---------------------|------------------|--------------------------|-----------------------------------|--------------------------------------|---|--------------------------------------|--------------------------------|---------------|---|-----------------|---------|
| Sports Field, | Sports Club / Recreation Centre | Cinema / Video Hall | Public Library | Public Reading Room | Newspaper Supply | Assembly Polling station | Birth & Death Registration Office | Power Supply for Domestic Use (ED) | Power Supply for Agricultural Use (EAG) | Power Supply for Commercial Use (EC) | Power Supply for All Uses (EA) | Name | Distance range code i.e. a for <5 Kms, b for 5-10 Kms and c for 10+ kms | | |
| 90 | 91 | 92 | 93 | 94 | 95 | 96 | 97 | 98 | 99 | 100 | 101 | 102 | 103 | 2 | 1 |
| a | c | c | a | a | Yes | Yes | Yes | Yes | Yes | Yes | Yes | Amadalavalasa | c | Somagandi | 87 |
| Yes | c | c | Yes | Yes | Yes | Yes | Yes | Yes | Yes | Yes | Yes | Rajam | c | Seethampeta | 88 |
| a | c | c | a | a | Yes | Yes | Yes | Yes | Yes | Yes | Yes | Rajam | c | Devanapuram | 89 |
| a | c | c | a | a | Yes | Yes | Yes | Yes | Yes | Yes | Yes | Amadalavalasa | c | Gadiguddi | 90 |
| c | c | c | b | b | Yes | Yes | Yes | Yes | Yes | Yes | Yes | Amadalavalasa | c | Jagathipalle | 91 |
| a | c | c | a | a | Yes | Yes | Yes | Yes | Yes | Yes | Yes | Amadalavalasa | c | Karem | 92 |
| a | c | c | a | a | Yes | Yes | Yes | Yes | Yes | Yes | Yes | Amadalavalasa | c | Pedarama | 93 |
| a | c | c | a | a | Yes | a | a | Yes | Yes | Yes | Yes | Amadalavalasa | c | Chinarama | 94 |
| a | c | c | a | a | Yes | Yes | Yes | Yes | Yes | Yes | Yes | Amadalavalasa | c | Kopuvalasa | 95 |
| a | c | c | a | a | Yes | Yes | Yes | Yes | Yes | Yes | Yes | Amadalavalasa | c | Vambarilli | 96 |
| b | c | c | b | b | Yes | Yes | Yes | Yes | Yes | Yes | Yes | Amadalavalasa | c | Budagarai | 97 |
| c | c | c | c | c | Yes | Yes | Yes | Yes | Yes | Yes | Yes | Amadalavalasa | c | Seedhi | 98 |
| c | c | c | c | c | Yes | Yes | Yes | Yes | Yes | Yes | Yes | Amadalavalasa | c | Geddakola | 99 |
| c | c | c | c | c | Yes | Yes | Yes | Yes | Yes | Yes | Yes | Amadalavalasa | c | Antikonda | 100 |
| c | c | c | c | c | Yes | Yes | Yes | Yes | Yes | Yes | Yes | Amadalavalasa | c | Kurusingi | 101 |
| c | c | c | c | c | Yes | Yes | Yes | Yes | Yes | Yes | Yes | Amadalavalasa | c | Pedapallanki | 102 |
| c | c | c | c | c | Yes | Yes | Yes | Yes | Yes | Yes | Yes | Amadalavalasa | c | Gujji | 103 |
| | | | | | | | | | | | | Amadalavalasa | c | Chinatankidi | 104 |
| c | c | c | c | c | Yes | Yes | Yes | Yes | Yes | Yes | Yes | Amadalavalasa | c | Barna | 105 |
| c | c | c | c | c | Yes | Yes | Yes | Yes | Yes | Yes | Yes | Amadalavalasa | c | Chinapallanki | 106 |
| c | c | c | c | c | Yes | a | Yes | Yes | Yes | Yes | Yes | Rajam | c | Meenakota | 107 |
| c | c | c | c | c | Yes | a | Yes | Yes | Yes | Yes | Yes | Amadalavalasa | c | Atchaba | 108 |
| b | c | c | b | b | Yes | Yes | Yes | Yes | Yes | Yes | Yes | Amadalavalasa | c | Pedakamba | 109 |

**Census of India 2011- Village Directory
Amenities and Land use (As on 2009)**

Name of District : Srikakulam

Location Code No.: 542

Name of Mandal Parishad : Seethampeta

Location Code No.: 0445

| Sl. No. | Name of Village | Land Use | | | | | | | | | | |
|---------|-----------------|---|----------------------------------|-------------------------------|--|--|-----------------------|---|-----------------|---------------|---------------------------|------------------------------|
| | | Area under different types of land use (in hectares rounded up to one decimal place) | | | | | | | | | | |
| | | Forests | Area under Non-agricultural Uses | Barren and Un-cultivable land | Permanent Pastures and Other Grazing Lands | Land Under Miscellaneous Tree Crops etc. | Culturable Waste Land | Fallow lands other than current fallows | Current Fallows | Net Area Sown | Total Irrigated Land Area | Total Un-irrigated Land Area |
| 1 | 2 | 104 | 105 | 106 | 107 | 108 | 109 | 110 | 111 | 112 | 113 | 114 |
| 87 | Somagandi | 0 | 27.2 | 0 | 0 | 0 | 0 | 0 | 119.8 | 125 | 42.9 | 201.9 |
| 88 | Seethampeta | 0 | 34.2 | 0 | 0 | 0 | 0 | 0 | 18.3 | 17.5 | 15.5 | 20.3 |
| 89 | Devanapuram | 0 | 26 | 0 | 0 | 0 | 0 | 0 | 2.5 | 155.5 | 33.8 | 124.2 |
| 90 | Gadiguddi | 0 | 1 | 0 | 0 | 0 | 0 | 0 | 9 | 9 | 0.4 | 17.6 |
| 91 | Jagathipalle | 0 | 4.5 | 0 | 0 | 0 | 0 | 0 | 17 | 14.5 | 0 | 31.5 |
| 92 | Karem | 0 | 12.5 | 0 | 0 | 0 | 0 | 0 | 16.5 | 11 | 8 | 19.5 |
| 93 | Pedarama | 0 | 26.6 | 0 | 0 | 0 | 0 | 0 | 10 | 103.4 | 32.5 | 80.9 |
| 94 | Chinarama | 0 | 3.2 | 0 | 0 | 0 | 0 | 0 | 24 | 38.8 | 28.8 | 34 |
| 95 | Kopuvalasa | 0 | 0.3 | 0 | 0 | 0 | 0 | 0 | 2.7 | 14 | 0 | 16.7 |
| 96 | Vambarilli | 0 | 1.6 | 0 | 0 | 0 | 0 | 0 | 3.4 | 11 | 1.5 | 12.9 |
| 97 | Budagarai | 0 | 0.6 | 0 | 0 | 0 | 73.5 | 0 | 7.4 | 7.5 | 1.5 | 13.4 |
| 98 | Seedhi | 0 | 0 | 0 | 0 | 0 | 120.3 | 0 | 10.1 | 148.6 | 0 | 158.7 |
| 99 | Geddakola | 0 | 6.3 | 0 | 0 | 0 | 0 | 0 | 22.7 | 24 | 6.6 | 40.1 |
| 100 | Antikonda | 0 | 5.3 | 0 | 0 | 0 | 0 | 0 | 40.7 | 43 | 10.1 | 73.6 |
| 101 | Kurusingi | 0 | 5.1 | 0 | 0 | 0 | 0 | 0 | 16.9 | 17 | 5 | 28.9 |
| 102 | Pedapallanki | 0 | 6.2 | 0 | 0 | 0 | 0 | 0 | 0 | 55.8 | 3.8 | 52 |
| 103 | Gujji | 0 | 6.4 | 0 | 0 | 0 | 0 | 0 | 1.2 | 122.4 | 8.6 | 115 |
| 104 | Chinatankidi | 0 | 3.1 | 0 | 0 | 0 | 0 | 0 | 0 | 4.9 | 0.3 | 4.6 |
| 105 | Barna | 0 | 1.7 | 0 | 0 | 0 | 0 | 0 | 0 | 66.3 | 2.1 | 64.2 |
| 106 | Chinapallanki | 0 | 2.1 | 0 | 0 | 0 | 0 | 0 | 0 | 10.9 | 0.9 | 10 |
| 107 | Meenakota | 0 | 0 | 0 | 0 | 0 | 0 | 0 | 10 | 7 | 0 | 17 |
| 108 | Atchaba | 0 | 0.2 | 0 | 0 | 0 | 0 | 0 | 1.3 | 14.5 | 1.8 | 14 |
| 109 | Pedakamba | 0 | 3.1 | 0 | 0 | 0 | 0 | 0 | 15.4 | 15.5 | 1.4 | 29.5 |

**Census of India 2011- Village Directory
Amenities and Land use (As on 2009)**

Name of District : Srikakulam

Location Code No.: 542

Name of Mandal Parishad : Seethampeta

Location Code No.: 0445

| Land Use | | | | | Name of three most important commodities manufactured | | | Name of Village | Sl. No. | | | | | |
|--|------------------------|------------------|-----------------|-----------|---|--------|-------|-----------------|---------|-----|-----|-----|-----|-----|
| Area irrigated by source (in hectare). | | | | | First | Second | Third | | | | | | | |
| Canals (C) | Wells/Tube-wells(W/TW) | Tanks/Lakes(T/L) | Water Falls(WF) | Others(O) | | | | 115 | 116 | 117 | 118 | 119 | 120 | 121 |
| 0 | 0 | 20.4 | 0 | 22.5 | | | | Somagandi | 87 | | | | | |
| 0 | 0 | 15.5 | 0 | 0 | | | | Seethampeta | 88 | | | | | |
| 0 | 0 | 0 | 0 | 33.8 | | | | Devanapuram | 89 | | | | | |
| 0 | 0 | 0 | 0 | 0.4 | | | | Gadiguddi | 90 | | | | | |
| 0 | 0 | 0 | 0 | 0 | | | | Jagathipalle | 91 | | | | | |
| 0 | 0 | 0 | 0 | 8 | | | | Karem | 92 | | | | | |
| 0 | 0 | 0 | 0 | 32.5 | | | | Pedarama | 93 | | | | | |
| 0 | 0 | 0 | 0 | 28.8 | | | | Chinarama | 94 | | | | | |
| 0 | 0 | 0 | 0 | 0 | | | | Kopuvalasa | 95 | | | | | |
| 0 | 0 | 0 | 0 | 1.5 | | | | Vambarilli | 96 | | | | | |
| 0 | 0 | 0 | 0 | 1.5 | | | | Budagarai | 97 | | | | | |
| 0 | 0 | 0 | 0 | 0 | | | | Seedhi | 98 | | | | | |
| 0 | 0 | 0 | 0 | 6.6 | | | | Geddakola | 99 | | | | | |
| 0 | 0 | 0 | 0 | 10.1 | | | | Antikonda | 100 | | | | | |
| 0 | 0 | 0 | 0 | 5 | | | | Kurusingi | 101 | | | | | |
| 0 | 0 | 0 | 0 | 3.8 | | | | Pedapallanki | 102 | | | | | |
| 0 | 0 | 0 | 0 | 8.6 | | | | Gujji | 103 | | | | | |
| 0 | 0 | 0 | 0 | 0.3 | | | | Chinatankidi | 104 | | | | | |
| 0 | 0 | 0 | 0 | 2.1 | | | | Barna | 105 | | | | | |
| 0 | 0 | 0 | 0 | 0.9 | | | | Chinapallanki | 106 | | | | | |
| 0 | 0 | 0 | 0 | 0 | | | | Meenakota | 107 | | | | | |
| 0 | 0 | 0 | 0 | 1.8 | | | | Atchaba | 108 | | | | | |
| 0 | 0 | 0 | 0 | 1.4 | | | | Pedakamba | 109 | | | | | |

**Census of India 2011- Village Directory
Amenities and Land use (As on 2009)**

Name of District : Srikakulam

Location Code No.: 542

Name of Mandal Parishad : Seethampeta

Location Code No.: 0445

| Sl. No. | Name of Village | Location code no. | Total area of the village (in hectares rounded up to one decimal place) | Total population (2011 census) | Number of households (2011 census) | Number of educational amenities available (If not available within the village, the distance range code viz; a for < 5 Kms, b for 5-10 Kms and c for 10+ kms of nearest place where facility is available is given). | | | | | | | | | | |
|---------|-----------------|-------------------|--|----------------------------------|------------------------------------|--|--------------------|-------------------|----------------------|------------------------------|---|-------------------------|----------------------|---------------------------|------------------|--|
| | | | | | | Pre-Primary school (PP) | Primary school (P) | Middle school (M) | Secondary School (S) | Senior Secondary school (SS) | Degree college of arts science & commerce (ASC) | Engineering college(EC) | Medical college (MC) | Management institute (MI) | Polytechnic (Pt) | |
| 1 | 2 | 3 | 4 | 5 | 6 | 7 | 8 | 9 | 10 | 11 | 12 | 13 | 14 | 15 | 16 | |
| 110 | Chinakamba | 580020 | 43 | 370 | 98 | b | 3 | a | b | b | b | c | c | c | c | |
| 111 | Jonaga | 580021 | 20 | 555 | 122 | c | 2 | c | c | c | c | c | c | c | c | |
| 112 | Manda | 580022 | 202 | 772 | 204 | b | 4 | b | b | b | b | c | c | c | c | |
| 113 | Nowgada | 580023 | 145 | 264 | 68 | a | 2 | a | a | a | a | c | c | c | c | |
| 114 | Kirapa | 580024 | 103 | 86 | 19 | a | 2 | a | a | a | a | c | c | c | c | |
| 115 | Panukovalasa | 580025 | 132 | 456 | 110 | a | 2 | a | a | a | a | c | c | c | c | |
| 116 | Turaipavalasa | 580026 | 92 | 434 | 79 | a | 1 | a | a | a | a | c | c | c | c | |
| 117 | Pedduru | 580027 | 202 | 523 | 121 | a | 4 | a | a | a | a | c | c | c | c | |
| 118 | Kondapeta | 580028 | 63 | 104 | 23 | a | 1 | a | a | a | a | c | c | c | c | |
| 119 | Waba | 580029 | 112 | 115 | 28 | a | 2 | a | a | a | a | c | c | c | c | |
| 120 | Yenugupeta | 580030 | 184 | 165 | 36 | a | 1 | a | a | a | a | c | c | c | c | |
| 121 | Kuddapalle | 580031 | 118 | 775 | 203 | a | 4 | a | a | a | a | c | c | c | c | |
| 122 | Gondi | 580032 | 94 | 283 | 80 | a | 1 | a | a | a | a | c | c | c | c | |
| 123 | Savaragondi | 580033 | 13 | 118 | 26 | b | 1 | b | b | b | b | c | c | c | c | |
| 124 | Valagedda | 580034 | 55 | 433 | 114 | b | 3 | b | b | b | b | c | c | c | c | |
| 125 | Rasoolpeta | 580035 | 59 | 110 | 31 | a | 1 | a | a | a | a | c | c | c | c | |
| 126 | Daraba | 580036 | 57 | 286 | 70 | b | 2 | b | b | b | b | c | c | c | c | |
| 127 | Narandasupeta | 580037 | 42 | 0 | 0 | | | | | | | | | | | |
| 128 | Ponjada | 580038 | 36 | 353 | 82 | c | 2 | b | b | c | c | c | c | c | c | |
| 129 | Thottadi | 580039 | 55 | 318 | 88 | b | 2 | a | a | b | b | c | c | c | c | |
| 130 | Kindangi | 580040 | 57 | 262 | 78 | b | 1 | 1 | a | b | b | c | c | c | c | |
| 131 | Addakulaguda | 580041 | 110 | 243 | 67 | b | 1 | b | b | b | b | c | c | c | c | |
| 132 | Silagam | 580042 | 110 | 488 | 121 | b | 2 | a | a | b | b | c | c | c | c | |

**Census of India 2011- Village Directory
Amenities and Land use (As on 2009)**

Name of District : Srikakulam

Location Code No.: 542

Name of Mandal Parishad : Seethampeta

Location Code No.: 0445

| Number of educational amenities available (If not available within the village, the distance range code viz; a for <5 Kms, b for 5-10 Kms and c for 10+ kms of nearest place where facility is available is given). | | | | Number of Medical Amenities available. (If not available within the village, the distance range code viz; a for < 5 Kms, b for 5-10 Kms and c for 10+ kms of nearest place where facility is available is given). | | | | | | | | | | Name of Village | Sl. No. | |
|---|-----------------------------------|-----------------------------------|------------------|---|-----------------------------|---------------------------------|--|--------------------|--------------------------|------------------------------------|----------------|--------------------------|----------------------------|-----------------|---------------|-----------------------------|
| Vocational training school /ITI | Non-formal training centre (NFTC) | Special school for disabled (SSD) | Others (specify) | Community health centre (CHC) | Primary health centre (PHC) | Primary health sub centre (PHS) | Maternity and child welfare centre (MCW) | T. B. clinic (TBC) | Hospital-allopathic (HA) | Hospital-alternative medicine (HO) | Dispensary (D) | Veterinary hospital (VH) | Mobile health clinic (MHC) | | | Family welfare centre (FWC) |
| 17 | 18 | 19 | 20 | 21 | 22 | 23 | 24 | 25 | 26 | 27 | 28 | 29 | 30 | 31 | 2 | 1 |
| b | b | c | | c | b | l | c | c | b | c | b | a | a | c | Chinakamba | 110 |
| c | c | c | | c | c | a | c | c | c | c | c | c | b | c | Jonaga | 111 |
| b | b | c | | c | b | b | c | c | c | c | b | b | l | c | Manda | 112 |
| a | a | c | | c | a | a | c | c | c | c | c | a | b | c | Nowgada | 113 |
| a | a | c | | c | a | a | c | c | c | c | c | a | l | c | Kirapa | 114 |
| a | a | c | | c | a | a | c | c | c | c | c | a | a | c | Panukuvalasa | 115 |
| a | a | c | | c | a | a | c | c | c | c | c | b | b | c | Turaipuvalasa | 116 |
| a | a | c | | c | a | a | c | c | c | c | c | a | l | c | Pedduru | 117 |
| a | a | c | | c | a | a | c | c | c | c | c | a | l | c | Kondapeta | 118 |
| a | a | c | | c | a | a | c | c | c | c | c | b | l | c | Waba | 119 |
| a | a | c | | c | b | a | c | c | c | c | c | a | l | c | Yenugupeta | 120 |
| a | a | c | | b | a | a | c | c | b | c | b | a | l | c | Kuddapalle | 121 |
| a | a | c | | b | a | l | c | c | b | c | b | l | b | c | Gondi | 122 |
| b | b | c | | b | b | a | c | c | b | c | b | a | l | c | Savaragondi | 123 |
| b | b | c | | c | b | b | c | c | c | c | c | b | b | c | Valagedda | 124 |
| a | a | c | | b | a | a | c | c | b | c | b | a | l | c | Rasoolpeta | 125 |
| b | b | c | | c | b | b | c | c | c | c | c | b | l | c | Daraba | 126 |
| | | | | | | | | | | | | | | | Narandasupeta | 127 |
| c | c | c | | c | c | b | c | c | c | c | c | b | l | c | Ponjada | 128 |
| b | b | c | | c | b | a | c | c | c | c | c | b | l | c | Thottadi | 129 |
| b | b | c | | c | b | a | c | c | c | c | c | b | l | c | Kindangi | 130 |
| b | b | c | | c | b | a | c | c | b | c | b | a | l | c | Addakulaguda | 131 |
| c | c | c | | b | b | a | c | c | b | c | b | b | l | c | Silagam | 132 |

**Census of India 2011- Village Directory
Amenities and Land use (As on 2009)**

Name of District : Srikakulam

Location Code No.: 542

Name of Mandal Parishad : Seethampeta

Location Code No.: 0445

| Sl. No. | Name of Village | Number of Non-Government Medical Amenities available. | | | | | | | Availability of drinking water - Yes / No | | | | | | | | |
|---------|-----------------|---|---------------------------------------|--|-------------------------------------|---|---------------|--------|---|---------------------------------------|-----------|------------------------|--------|---------------|--------------------|--------|--|
| | | Charitable non Govt. hospital/Nursing home. | Medical practitioner with MBBS Degree | Medical practitioner with other degree | Medical practitioner with no degree | Traditional practitioner and faith healer | Medicine Shop | Others | Tap water (Treated/Untreated) | Well water (Covered / Uncovered well) | Hand Pump | Tube wells / Bore well | Spring | River / Canal | Tank / Pond / Lake | Others | |
| 1 | 2 | 32 | 33 | 34 | 35 | 36 | 37 | 38 | 39 | 40 | 41 | 42 | 43 | 44 | 45 | 46 | |
| 110 | Chinakamba | 0 | 0 | 0 | 1 | 0 | 0 | 0 | No | Yes | Yes | No | No | No | No | No | |
| 111 | Jonaga | 0 | 0 | 0 | 1 | 1 | 0 | 0 | No | Yes | Yes | No | No | No | No | No | |
| 112 | Manda | 0 | 0 | 0 | 1 | 0 | 0 | 0 | No | Yes | Yes | No | No | No | No | No | |
| 113 | Nowgada | 0 | 0 | 0 | 1 | 0 | 0 | 0 | No | Yes | No | No | No | No | No | No | |
| 114 | Kirapa | 0 | 0 | 1 | 0 | 0 | 0 | 0 | No | Yes | Yes | No | No | No | No | No | |
| 115 | Panukuvalasa | 0 | 0 | 0 | 1 | 0 | 0 | 0 | No | Yes | Yes | No | No | No | No | No | |
| 116 | Turaipuvalasa | 0 | 1 | 0 | 1 | 0 | 0 | 0 | Yes | No | Yes | No | No | No | No | No | |
| 117 | Pedduru | 0 | 0 | 0 | 1 | 0 | 0 | 0 | No | Yes | Yes | No | No | No | No | No | |
| 118 | Kondapeta | 0 | 0 | 0 | 1 | 0 | 0 | 0 | No | Yes | Yes | No | No | No | No | No | |
| 119 | Waba | 0 | 0 | 0 | 1 | 0 | 0 | 0 | No | Yes | Yes | No | No | No | No | No | |
| 120 | Yenugupeta | 0 | 0 | 0 | 1 | 0 | 0 | 0 | No | Yes | Yes | No | No | No | No | No | |
| 121 | Kuddapalle | 0 | 0 | 0 | 1 | 0 | 0 | 0 | No | Yes | Yes | No | No | No | No | No | |
| 122 | Gondi | 0 | 0 | 0 | 1 | 0 | 0 | 0 | No | Yes | Yes | No | No | No | No | No | |
| 123 | Savaragondi | 0 | 0 | 0 | 1 | 0 | 0 | 0 | No | Yes | Yes | No | No | No | No | No | |
| 124 | Valagedda | 0 | 0 | 0 | 1 | 0 | 0 | 0 | Yes | Yes | Yes | No | No | No | No | No | |
| 125 | Rasoolpeta | 0 | 0 | 0 | 1 | 0 | 0 | 0 | No | Yes | No | No | No | No | No | No | |
| 126 | Daraba | 0 | 0 | 0 | 1 | 0 | 0 | 0 | No | Yes | Yes | No | No | No | No | No | |
| 127 | Narandasupeta | | | | | | | | | | | | | | | | |
| 128 | Ponjada | 0 | 0 | 0 | 1 | 0 | 0 | 0 | No | Yes | No | No | No | No | No | No | |
| 129 | Thottadi | 0 | 0 | 0 | 1 | 0 | 0 | 0 | No | Yes | Yes | No | No | No | No | No | |
| 130 | Kindangi | 0 | 0 | 0 | 1 | 0 | 0 | 0 | No | Yes | No | No | No | No | No | No | |
| 131 | Addakulaguda | 0 | 0 | 0 | 1 | 0 | 0 | 0 | No | Yes | Yes | No | No | No | No | No | |
| 132 | Silagam | 0 | 0 | 0 | 1 | 0 | 0 | 0 | No | Yes | Yes | Yes | No | No | No | No | |

**Census of India 2011- Village Directory
Amenities and Land use (As on 2009)**

Name of District : Srikakulam

Location Code No.: 542

Name of Mandal Parishad : Seethampeta

Location Code No.: 0445

| Availability of toilet & others Yes / No | | | | Communication and transport facilities (If amenities available code -Yes is given except for Village Pin Code ,If not available within the village , the distance range code viz; a for < 5 Kms, b for 5-10 Kms and c for 10+ kms of nearest place where facility is available is given). | | | | | | | | | Name of Village | Sl. No. |
|--|----------------------------------|---|--|---|-----------------------|--------------------------------|------------------|-------------------------|--------------------------|-----------------------|---|---------------|-----------------|---------|
| Community toilet including bath. | Community toilet excluding bath. | Rural sanitary mart or sanitary hardware outlet available near the village. | Community bio- gas or recycle of waste for productive use. | Post office(PO) | Sub post office (SPO) | Post & Telegraph office (P&TO) | Village Pin Code | Telephones (Land lines) | Public call office (PCO) | Mobile phone coverage | Internet cafes/ Common service centre (CSC) | | | |
| 47 | 48 | 49 | 50 | 51 | 52 | 53 | 54 | 55 | 56 | 57 | 58 | 2 | 1 | |
| No | No | No | No | c | c | b | 532443 | b | b | Yes | b | Chinakamba | 110 | |
| No | No | No | No | c | b | c | 532443 | b | b | Yes | c | Jonaga | 111 | |
| No | No | No | No | c | b | b | 532443 | Yes | Yes | Yes | c | Manda | 112 | |
| No | No | No | No | c | b | a | 532443 | a | a | Yes | c | Nowgada | 113 | |
| No | No | No | No | c | b | a | 532460 | a | a | Yes | c | Kirapa | 114 | |
| No | No | No | No | c | b | a | 532443 | a | a | Yes | c | Panukuvalasa | 115 | |
| No | No | No | No | c | b | a | 532443 | a | a | Yes | c | Turaipuvalasa | 116 | |
| No | No | No | No | c | b | a | 532443 | Yes | Yes | Yes | c | Pedduru | 117 | |
| No | No | No | No | c | a | a | 532443 | Yes | Yes | Yes | b | Kondapeta | 118 | |
| No | No | No | No | c | a | a | 532443 | Yes | Yes | Yes | a | Waba | 119 | |
| No | No | No | No | c | a | a | 532443 | Yes | Yes | Yes | Yes | Yenugupeta | 120 | |
| No | No | No | No | c | Yes | a | 532443 | a | a | Yes | a | Kuddapalle | 121 | |
| No | No | No | No | c | a | a | 532443 | Yes | Yes | Yes | b | Gondi | 122 | |
| No | No | No | No | c | a | b | 532443 | b | b | Yes | b | Savaragondi | 123 | |
| No | No | No | No | c | b | b | 532443 | Yes | Yes | Yes | c | Valagedda | 124 | |
| No | No | No | No | c | a | a | 532443 | a | a | Yes | b | Rasoolpeta | 125 | |
| No | No | No | No | c | b | b | 532443 | Yes | Yes | Yes | b | Daraba | 126 | |
| | | | | | | | | | | | | Narandasupeta | 127 | |
| No | No | No | No | c | b | c | 532443 | a | a | Yes | c | Ponjada | 128 | |
| No | No | No | No | c | a | b | 532443 | b | b | Yes | c | Thottadi | 129 | |
| No | No | No | No | c | a | b | 532443 | b | b | Yes | c | Kindangi | 130 | |
| No | No | No | No | c | b | b | 532443 | Yes | Yes | Yes | c | Addakulaguda | 131 | |
| No | No | No | No | c | a | c | 532443 | a | a | Yes | b | Silagam | 132 | |

**Census of India 2011- Village Directory
Amenities and Land use (As on 2009)**

Name of District : Srikakulam

Location Code No.: 542

Name of Mandal Parishad : Seethampeta

Location Code No.: 0445

| Sl. No. | Name of Village | Communication and transport facilities (If amenities available code -Yes is given except for Village Pin Code, If not available within the village, the distance range code viz; a for < 5 Kms, b for 5-10 Kms and c for 10+ kms of nearest place where facility is available is given). | | | | | | | | | |
|---------|-----------------|--|--------------------------------|------------------|---------------------|----------------|----------|---|-------------------------|--------------------------|--|
| | | Private courier facility | Bus service (Public & Private) | Railway stations | Auto/Modified Autos | Taxis and Vans | Tractors | Cycle-pulled rickshaws(Manual & Machine driven) | Carts driven by animals | Sea /River ferry service | |
| 1 | 2 | 59 | 60 | 61 | 62 | 63 | 64 | 65 | 66 | 67 | |
| 110 | Chinakamba | b | a | c | b | c | Yes | | Yes | | |
| 111 | Jonaga | c | Yes | c | c | c | Yes | | a | | |
| 112 | Manda | c | a | c | b | b | Yes | | b | | |
| 113 | Nowgada | c | a | c | a | a | a | | a | | |
| 114 | Kirapa | c | a | c | a | a | a | | a | | |
| 115 | Panukuvalasa | c | a | c | a | a | a | | a | | |
| 116 | Turaipuvalasa | c | Yes | c | b | a | Yes | | a | | |
| 117 | Pedduru | c | a | c | a | a | Yes | | Yes | | |
| 118 | Kondapeta | c | Yes | c | a | a | Yes | | a | | |
| 119 | Waba | c | Yes | c | a | a | Yes | Yes | a | | |
| 120 | Yenugupeta | c | a | c | a | a | a | | Yes | | |
| 121 | Kuddapalle | b | a | c | a | a | Yes | | a | | |
| 122 | Gondi | b | Yes | c | a | a | a | | Yes | | |
| 123 | Savaragondi | b | a | c | b | b | b | | Yes | | |
| 124 | Valagedda | c | b | c | b | b | b | | Yes | | |
| 125 | Rasoolpeta | b | a | c | a | a | a | | Yes | | |
| 126 | Daraba | c | a | c | b | b | b | | Yes | | |
| 127 | Narandasupeta | | | | | | | | | | |
| 128 | Ponjada | c | b | c | c | c | b | | Yes | | |
| 129 | Thottadi | c | b | c | b | b | b | | Yes | | |
| 130 | Kindangi | c | a | c | b | b | b | | b | | |
| 131 | Addakulaguda | c | Yes | c | b | b | b | | Yes | | |
| 132 | Silagam | b | Yes | c | c | c | c | | Yes | | |

**Census of India 2011- Village Directory
Amenities and Land use (As on 2009)**

Name of District : Srikakulam

Location Code No.: 542

Name of Mandal Parishad : Seethampeta

Location Code No.: 0445

| Village connected to highways,village roads, banks & credit societies (If amenities available code -Yes is given, If not available within the village , the distance range code viz; a for < 5 Kms, b for 5-10 Kms and c for 10+ kms of nearest place where facility is available is given). | | | | | | | | | | | | Name of Village | Sl. No. |
|--|--------------------------------|--|-----------------------------------|-------------|----------------|----------------------------------|--------------------------------------|----------------|---------------------------------|-----|-------------------------------|-----------------|---------|
| Connected to national highway(NH) | Connected to state highway(SH) | Connected to major district road (MDR) | Connected to others district road | Pucca roads | Kutchcha roads | Water bounded macadam(WBM) roads | Navigable waterway (river/canal)(NW) | Footpaths (FP) | Commercial & Co-operative Banks | ATM | Agricultural Credit Societies | | |
| 68 | 69 | 70 | 71 | 72 | 73 | 74 | 75 | 76 | 77 | 78 | 79 | 2 | 1 |
| c | c | a | Yes | b | Yes | b | | Yes | b | c | c | Chinakamba | 110 |
| c | c | b | Yes | Yes | Yes | b | | Yes | c | c | c | Jonaga | 111 |
| c | c | b | Yes | Yes | Yes | b | | Yes | b | c | c | Manda | 112 |
| c | c | a | Yes | b | Yes | c | | Yes | a | c | c | Nowgada | 113 |
| c | c | a | Yes | b | Yes | c | | Yes | a | c | c | Kirapa | 114 |
| c | c | a | Yes | b | Yes | b | | Yes | a | c | c | Panukuvalasa | 115 |
| c | c | a | Yes | b | Yes | b | | Yes | a | c | c | Turaipuvalasa | 116 |
| c | c | a | Yes | Yes | Yes | b | | Yes | a | c | c | Pedduru | 117 |
| c | c | a | Yes | b | Yes | b | | Yes | a | c | c | Kondapeta | 118 |
| c | c | Yes | Yes | a | Yes | b | | Yes | a | c | c | Waba | 119 |
| c | c | b | Yes | a | Yes | b | | Yes | b | c | c | Yenugupeta | 120 |
| c | c | a | Yes | Yes | Yes | b | | Yes | a | b | b | Kuddapalle | 121 |
| c | c | Yes | Yes | a | Yes | b | | Yes | a | b | b | Gondi | 122 |
| c | c | a | Yes | b | Yes | b | | Yes | b | b | b | Savaragondi | 123 |
| c | c | b | Yes | b | Yes | b | | Yes | b | c | c | Valagedda | 124 |
| c | c | a | Yes | b | Yes | b | | Yes | a | b | b | Rasoolpeta | 125 |
| c | c | a | Yes | a | Yes | b | | Yes | b | c | c | Daraba | 126 |
| | | | | | | | | | | | | Narandasupeta | 127 |
| c | c | b | Yes | b | Yes | b | | Yes | b | c | c | Ponjada | 128 |
| c | c | b | Yes | b | Yes | b | | Yes | b | c | c | Thottadi | 129 |
| c | c | b | Yes | b | Yes | b | | Yes | b | c | c | Kindangi | 130 |
| c | c | b | Yes | b | Yes | b | | Yes | b | c | c | Addakulaguda | 131 |
| c | b | b | Yes | b | Yes | b | | Yes | b | b | b | Silagam | 132 |

**Census of India 2011- Village Directory
Amenities and Land use (As on 2009)**

Name of District : Srikakulam

Location Code No.: 542

Name of Mandal Parishad : Seethampeta

Location Code No.: 0445

| Sl. No. | Name of Village | Availability of miscellaneous facilities (If amenities available code -Yes is given, If not available within the village, the distance range code viz; a for < 5 Kms, b for 5-10 Kms and c for 10+ kms of nearest place where facility is available is given). | | | | | | | | | |
|---------|-----------------|--|---------------------------------------|-------------------------|-------------|--------------------------------|---|--|------------------------------|--|----------------------------------|
| | | Self-Help Group (SHG) | Public distribution system (PDS) shop | Mandis / Regular market | Weekly Haat | Agricultural marketing society | Integrated Child Development Scheme (Nutritional Centres) | Anganwadi Centre (Nutritional Centres) | Others (Nutritional Centres) | ASHA (Accredited Social Health Activist) | Community centre with/without TV |
| 1 | 2 | 80 | 81 | 82 | 83 | 84 | 85 | 86 | 87 | 88 | 89 |
| 110 | Chinakamba | Yes | Yes | c | b | b | b | Yes | Yes | Yes | b |
| 111 | Jonaga | Yes | a | c | c | c | c | Yes | Yes | Yes | c |
| 112 | Manda | Yes | a | b | b | b | b | Yes | Yes | Yes | b |
| 113 | Nowgada | Yes | a | a | a | a | a | Yes | Yes | Yes | a |
| 114 | Kirapa | Yes | a | a | a | a | a | Yes | Yes | Yes | a |
| 115 | Panukuvalasa | Yes | a | a | a | a | a | Yes | Yes | Yes | a |
| 116 | Turaipavalasa | Yes | a | c | a | a | a | Yes | Yes | Yes | a |
| 117 | Pedduru | Yes | a | c | a | a | a | Yes | Yes | Yes | a |
| 118 | Kondapeta | Yes | a | c | a | a | a | Yes | Yes | Yes | a |
| 119 | Waba | Yes | a | c | a | a | a | Yes | Yes | Yes | a |
| 120 | Yenugupeta | Yes | b | c | b | a | a | Yes | Yes | Yes | a |
| 121 | Kuddapalle | Yes | a | c | a | a | a | Yes | Yes | Yes | a |
| 122 | Gondi | Yes | Yes | c | a | a | a | Yes | Yes | Yes | b |
| 123 | Savaragondi | Yes | a | c | b | b | b | b | Yes | b | b |
| 124 | Valagedda | Yes | a | c | b | b | b | Yes | Yes | Yes | b |
| 125 | Rasoolpeta | Yes | a | c | a | a | a | Yes | Yes | Yes | b |
| 126 | Daraba | Yes | a | c | b | b | b | Yes | Yes | Yes | b |
| 127 | Narandasupeta | | | | | | | | | | |
| 128 | Ponjada | Yes | Yes | c | c | c | c | Yes | Yes | Yes | c |
| 129 | Thottadi | Yes | a | c | b | b | b | Yes | Yes | Yes | b |
| 130 | Kindangi | Yes | a | c | b | b | b | Yes | Yes | Yes | b |
| 131 | Addakulaguda | Yes | Yes | c | b | b | b | Yes | Yes | Yes | b |
| 132 | Silagam | Yes | a | b | b | c | c | Yes | Yes | Yes | b |

**Census of India 2011- Village Directory
Amenities and Land use (As on 2009)**

Name of District : Srikakulam

Location Code No.: 542

Name of Mandal Parishad : Seethampeta

Location Code No.: 0445

| Availability of miscellaneous facilities (If amenities available code -Yes is given, If not available within the village, the distance range code viz; a for < 5 Kms, b for 5-10 Kms and c for 10+ kms of nearest place where facility is available is given). | | | | | | | | Availability of electricity (Yes/No) | | | | Nearest Town | | Name of Village | Sl. No. |
|--|---------------------------------|---------------------|----------------|---------------------|------------------|--------------------------|-----------------------------------|--------------------------------------|---|--------------------------------------|--------------------------------|---------------|---|-----------------|---------|
| Sports Field, | Sports Club / Recreation Centre | Cinema / Video Hall | Public Library | Public Reading Room | Newspaper Supply | Assembly Polling station | Birth & Death Registration Office | Power Supply for Domestic Use (ED) | Power Supply for Agricultural Use (EAG) | Power Supply for Commercial Use (EC) | Power Supply for All Uses (EA) | Name | Distance range code i.e. a for <5 Kms, b for 5-10 Kms and c for 10+ kms | | |
| 90 | 91 | 92 | 93 | 94 | 95 | 96 | 97 | 98 | 99 | 100 | 101 | 102 | 103 | 2 | 1 |
| b | c | b | b | b | Yes | a | Yes | Yes | Yes | Yes | Yes | Rajam | c | Chinakamba | 110 |
| c | c | c | c | c | Yes | Yes | Yes | Yes | Yes | Yes | Yes | Amadalavalasa | c | Jonaga | 111 |
| b | c | c | b | c | Yes | Yes | Yes | Yes | Yes | Yes | Yes | Amadalavalasa | c | Manda | 112 |
| a | c | c | a | a | Yes | Yes | Yes | Yes | Yes | Yes | Yes | Rajam | c | Nowgada | 113 |
| a | c | c | a | a | Yes | Yes | Yes | Yes | Yes | Yes | Yes | Rajam | c | Kirapa | 114 |
| a | c | c | a | a | Yes | Yes | Yes | Yes | Yes | Yes | Yes | Rajam | c | Panukuvalasa | 115 |
| a | c | c | a | a | Yes | a | Yes | Yes | Yes | Yes | Yes | Rajam | c | Turaipuvalasa | 116 |
| a | c | c | a | a | Yes | Yes | Yes | Yes | Yes | Yes | Yes | Amadalavalasa | c | Pedduru | 117 |
| a | c | c | c | a | Yes | Yes | Yes | Yes | Yes | Yes | Yes | Amadalavalasa | c | Kondapeta | 118 |
| a | c | c | a | a | Yes | Yes | Yes | Yes | Yes | Yes | Yes | Amadalavalasa | c | Waba | 119 |
| a | c | c | c | b | Yes | Yes | Yes | Yes | Yes | Yes | Yes | Amadalavalasa | c | Yenugupeta | 120 |
| a | c | b | a | a | Yes | Yes | Yes | Yes | Yes | Yes | Yes | Amadalavalasa | c | Kuddapalle | 121 |
| a | c | b | a | b | Yes | Yes | Yes | Yes | Yes | Yes | Yes | Amadalavalasa | c | Gondi | 122 |
| b | c | b | b | b | Yes | Yes | Yes | Yes | Yes | Yes | Yes | Amadalavalasa | c | Savaragondi | 123 |
| b | c | c | b | b | Yes | Yes | Yes | Yes | Yes | Yes | Yes | Amadalavalasa | c | Valagedda | 124 |
| a | c | b | a | a | Yes | a | Yes | Yes | Yes | Yes | Yes | Amadalavalasa | c | Rasoolpeta | 125 |
| b | c | c | b | b | Yes | Yes | Yes | Yes | Yes | Yes | Yes | Amadalavalasa | c | Daraba | 126 |
| | | | | | | | | | | | | Amadalavalasa | c | Narandasupeta | 127 |
| c | c | c | c | c | Yes | Yes | Yes | Yes | Yes | Yes | Yes | Amadalavalasa | c | Ponjada | 128 |
| b | c | c | b | b | Yes | Yes | Yes | Yes | Yes | Yes | Yes | Amadalavalasa | c | Thottadi | 129 |
| b | c | c | b | b | Yes | Yes | Yes | Yes | Yes | Yes | Yes | Amadalavalasa | c | Kindangi | 130 |
| b | c | c | b | b | Yes | Yes | Yes | Yes | Yes | Yes | Yes | Amadalavalasa | c | Addakulaguda | 131 |
| c | c | b | b | b | Yes | Yes | Yes | Yes | Yes | Yes | Yes | Amadalavalasa | c | Silagam | 132 |

**Census of India 2011- Village Directory
Amenities and Land use (As on 2009)**

Name of District : Srikakulam

Location Code No.: 542

Name of Mandal Parishad : Seethampeta

Location Code No.: 0445

| Sl. No. | Name of Village | Land Use | | | | | | | | | | |
|---------|-----------------|---|----------------------------------|-------------------------------|--|--|-----------------------|---|-----------------|---------------|---------------------------|------------------------------|
| | | Area under different types of land use (in hectares rounded up to one decimal place) | | | | | | | | | | |
| | | Forests | Area under Non-agricultural Uses | Barren and Un-cultivable land | Permanent Pastures and Other Grazing Lands | Land Under Miscellaneous Tree Crops etc. | Culturable Waste Land | Fallow lands other than current fallows | Current Fallows | Net Area Sown | Total Irrigated Land Area | Total Un-irrigated Land Area |
| 1 | 2 | 104 | 105 | 106 | 107 | 108 | 109 | 110 | 111 | 112 | 113 | 114 |
| 110 | Chinakamba | 0 | 4.7 | 0 | 0 | 0 | 0 | 0 | 21.8 | 16.5 | 11.4 | 26.9 |
| 111 | Jonaga | 0 | 0.9 | 0 | 0 | 0 | 0 | 0 | 0 | 19.1 | 4.4 | 14.7 |
| 112 | Manda | 0 | 29.2 | 0 | 0 | 0 | 0 | 0 | 31 | 141.8 | 11.7 | 161.1 |
| 113 | Nowgada | 0 | 12.1 | 0 | 0 | 0 | 0 | 0 | 0 | 132.9 | 0 | 132.9 |
| 114 | Kirapa | 0 | 5.7 | 0 | 0 | 0 | 0 | 0 | 51.1 | 46.2 | 1.2 | 96.1 |
| 115 | Panukuvalasa | 0 | 11.5 | 0 | 0 | 0 | 0 | 0 | 8 | 112.5 | 19.6 | 100.9 |
| 116 | Turaipuvulasa | 0 | 10.5 | 0 | 0 | 0 | 0 | 0 | 54 | 27.5 | 13.2 | 68.3 |
| 117 | Pedduru | 0 | 37.7 | 0 | 0 | 0 | 0 | 0 | 151.7 | 12.6 | 42.6 | 121.7 |
| 118 | Kondapeta | 0 | 11.4 | 0 | 0 | 0 | 0 | 0 | 26.3 | 25.3 | 0 | 51.6 |
| 119 | Waba | 0 | 27.4 | 0 | 0 | 0 | 12.3 | 0 | 0 | 72.3 | 12.3 | 60 |
| 120 | Yenugupeta | 0 | 6.7 | 0 | 0 | 0 | 0 | 0 | 97.3 | 80 | 2.5 | 174.8 |
| 121 | Kuddapalle | 0 | 27.9 | 0 | 0 | 0 | 0 | 0 | 47.1 | 43 | 23.1 | 67 |
| 122 | Gondi | 0 | 8.8 | 0 | 0 | 0 | 0 | 0 | 42.2 | 43 | 11.2 | 74 |
| 123 | Savaragondi | 0 | 3.4 | 0 | 0 | 0 | 0 | 0 | 5.1 | 4.5 | 1.6 | 8 |
| 124 | Valagedda | 0 | 12.3 | 0 | 0 | 0 | 0 | 0 | 20.7 | 22 | 23.7 | 19 |
| 125 | Rasoolpeta | 0 | 14.7 | 0 | 0 | 0 | 0 | 0 | 0 | 44.3 | 0 | 44.3 |
| 126 | Daraba | 0 | 6.9 | 0 | 0 | 0 | 0 | 0 | 24.1 | 26 | 0 | 50.1 |
| 127 | Narandasupeta | 0 | 5 | 0 | 0 | 0 | 0 | 0 | 18.1 | 18.9 | 1.1 | 35.9 |
| 128 | Ponjada | 0 | 3.9 | 0 | 0 | 0 | 0 | 0 | 0 | 32.1 | 0 | 32.1 |
| 129 | Thottadi | 0 | 13.6 | 0 | 0 | 0 | 0 | 0 | 21 | 20.4 | 4.4 | 37 |
| 130 | Kindangi | 0 | 7.5 | 12.5 | 0 | 0 | 0 | 0 | 0 | 37 | 12.5 | 24.5 |
| 131 | Addakulaguda | 0 | 27.9 | 0 | 0 | 0 | 0 | 0 | 37.9 | 44.2 | 5.3 | 76.8 |
| 132 | Silagam | 0 | 5.5 | 0 | 0 | 0 | 0 | 0 | 0 | 104.5 | 6.2 | 98.3 |

**Census of India 2011- Village Directory
Amenities and Land use (As on 2009)**

Name of District : Srikakulam

Location Code No.: 542

Name of Mandal Parishad : Seethampeta

Location Code No.: 0445

| Land Use | | | | | Name of three most important commodities manufactured | | | Name of Village | Sl. No. |
|--|------------------------|------------------|-----------------|-----------|---|--------|-------|-----------------|---------|
| Area irrigated by source (in hectare). | | | | | First | Second | Third | | |
| Canals (C) | Wells/Tube-wells(W/TW) | Tanks/Lakes(T/L) | Water Falls(WF) | Others(O) | | | | | |
| 115 | 116 | 117 | 118 | 119 | 120 | 121 | 122 | 2 | 1 |
| 0 | 0 | 0 | 0 | 11.4 | | | | Chinakamba | 110 |
| 0 | 0 | 0 | 0 | 4.4 | | | | Jonaga | 111 |
| 0 | 0 | 0 | 0 | 11.7 | | | | Manda | 112 |
| 0 | 0 | 0 | 0 | 0 | | | | Nowgada | 113 |
| 0 | 0 | 0 | 0 | 1.2 | | | | Kirapa | 114 |
| 0 | 0 | 8.1 | 0 | 11.5 | | | | Panukuvalasa | 115 |
| 0 | 0 | 0 | 0 | 13.2 | | | | Turaipuvalasa | 116 |
| 0 | 0 | 42.6 | 0 | 0 | | | | Pedduru | 117 |
| 0 | 0 | 0 | 0 | 0 | | | | Kondapeta | 118 |
| 0 | 0 | 0 | 0 | 12.3 | | | | Waba | 119 |
| 0 | 0 | 0 | 0 | 2.5 | | | | Yenugupeta | 120 |
| 0 | 0 | 0 | 0 | 23.1 | | | | Kuddapalle | 121 |
| 0 | 0 | 0 | 0 | 11.2 | | | | Gondi | 122 |
| 0 | 0 | 0 | 0 | 1.6 | | | | Savaragondi | 123 |
| 0 | 0 | 17.7 | 0 | 6 | | | | Valagedda | 124 |
| 0 | 0 | 0 | 0 | 0 | | | | Rasoolpetta | 125 |
| 0 | 0 | 0 | 0 | 0 | | | | Daraba | 126 |
| 0 | 0 | 0 | 0 | 1.1 | | | | Narandasupeta | 127 |
| 0 | 0 | 0 | 0 | 0 | | | | Ponjada | 128 |
| 0 | 0 | 0 | 0 | 4.4 | | | | Thottadi | 129 |
| 0 | 0 | 12.5 | 0 | 0 | | | | Kindangi | 130 |
| 0 | 0 | 0 | 0 | 5.3 | | | | Addakulaguda | 131 |
| 0 | 0 | 0 | 0 | 6.2 | | | | Silagam | 132 |

**Census of India 2011- Village Directory
Amenities and Land use (As on 2009)**

Name of District : Srikakulam

Location Code No.: 542

Name of Mandal Parishad : Seethampeta

Location Code No.: 0445

| Sl. No. | Name of Village | Location code no. | Total area of the village (in hectares rounded up to one decimal place) | Total population (2011 census) | Number of households (2011 census) | Number of educational amenities available (If not available within the village, the distance range code viz; a for < 5 Kms, b for 5-10 Kms and c for 10+ kms of nearest place where facility is available is given). | | | | | | | | | | |
|---------|-------------------------|-------------------|--|----------------------------------|------------------------------------|--|--------------------|-------------------|----------------------|------------------------------|---|-------------------------|----------------------|---------------------------|------------------|--|
| | | | | | | Pre-Primary school (PP) | Primary school (P) | Middle school (M) | Secondary School (S) | Senior Secondary school (SS) | Degree college of arts science & commerce (ASC) | Engineering college(EC) | Medical college (MC) | Management institute (MI) | Polytechnic (Pt) | |
| 1 | 2 | 3 | 4 | 5 | 6 | 7 | 8 | 9 | 10 | 11 | 12 | 13 | 14 | 15 | 16 | |
| 133 | Bethupuram | 580043 | 49 | 198 | 53 | b | 1 | a | a | b | b | c | c | c | c | |
| 134 | Jajjuva | 580044 | 3 | 304 | 69 | c | 1 | b | b | c | c | c | c | c | c | |
| 135 | Vajjaiguda | 580045 | 9 | 631 | 151 | c | 3 | b | b | c | c | c | c | c | c | |
| 136 | Adali | 580046 | 92 | 237 | 78 | c | 1 | b | b | c | c | c | c | c | c | |
| 137 | Kondachorlangi | 580047 | 2 | 227 | 63 | c | 2 | b | b | c | c | c | c | c | c | |
| 138 | Sambham | 580048 | 30 | 919 | 200 | c | 3 | 1 | 1 | c | c | c | c | c | c | |
| 139 | Santhamalli @ Pedamalli | 580049 | 138 | 1643 | 156 | b | 5 | 2 | 2 | b | b | c | c | c | c | |
| 140 | Kusimi | 580050 | 112 | 776 | 206 | c | 3 | a | a | c | c | c | c | c | c | |
| 141 | Jilledupadu | 580051 | 52 | 337 | 75 | c | 1 | a | a | c | c | c | c | c | c | |
| 142 | Sarangi | 580052 | 60 | 545 | 122 | b | 6 | b | b | c | c | c | c | c | c | |
| 143 | Mutyalu | 580053 | 12 | 536 | 86 | c | 2 | 1 | a | c | c | c | c | c | c | |
| 144 | Golukuppa | 580054 | 3 | 59 | 21 | c | 1 | a | a | c | c | c | c | c | c | |
| 145 | Gulumuru | 580055 | 30 | 412 | 117 | c | 4 | b | b | c | c | c | c | c | c | |
| 146 | Kodisa | 580056 | 127 | 1406 | 339 | c | 4 | 1 | a | c | c | c | c | c | c | |
| 147 | Dabara @ Geddaguda | 580057 | 15 | 731 | 203 | c | 4 | b | b | b | c | c | c | c | c | |
| 148 | Talada | 580058 | 36 | 822 | 189 | c | 1 | b | b | c | c | c | c | c | c | |
| 149 | Sara | 580059 | 38 | 228 | 52 | c | 1 | a | b | c | c | c | c | c | c | |
| 150 | Lokothavalasa | 580060 | 181 | 161 | 44 | b | 1 | b | b | b | b | c | c | c | c | |
| 151 | Kotham | 580061 | 4 | 243 | 56 | c | 1 | a | b | c | c | c | c | c | c | |
| 152 | Bhuthalaguda | 580062 | 9 | 0 | 0 | | | | | | | | | | | |
| 153 | Devagiri | 580063 | 13 | 47 | 14 | b | 1 | a | a | b | b | c | c | c | c | |
| 154 | Gajali | 580064 | 42 | 539 | 146 | c | 2 | 1 | b | c | c | c | c | c | c | |

**Census of India 2011- Village Directory
Amenities and Land use (As on 2009)**

Name of District : Srikakulam

Location Code No.: 542

Name of Mandal Parishad : Seethampeta

Location Code No.: 0445

| Number of educational amenities available (If not available within the village, the distance range code viz; a for <5 Kms, b for 5-10 Kms and c for 10+ kms of nearest place where facility is available is given). | | | | Number of Medical Amenities available. (If not available within the village, the distance range code viz; a for < 5 Kms, b for 5-10 Kms and c for 10+ kms of nearest place where facility is available is given). | | | | | | | | | | Name of Village | Sl. No. | |
|---|-----------------------------------|-----------------------------------|------------------|---|-----------------------------|---------------------------------|--|--------------------|--------------------------|------------------------------------|----------------|--------------------------|----------------------------|-----------------|-------------------------|-----------------------------|
| Vocational training school /ITI | Non-formal training centre (NFTC) | Special school for disabled (SSD) | Others (specify) | Community health centre (CHC) | Primary health centre (PHC) | Primary health sub centre (PHS) | Maternity and child welfare centre (MCW) | T. B. clinic (TBC) | Hospital-allopathic (HA) | Hospital-alternative medicine (HO) | Dispensary (D) | Veterinary hospital (VH) | Mobile health clinic (MHC) | | | Family welfare centre (FWC) |
| 17 | 18 | 19 | 20 | 21 | 22 | 23 | 24 | 25 | 26 | 27 | 28 | 29 | 30 | 31 | 2 | 1 |
| b | b | c | | b | a | a | c | c | b | c | b | b | 1 | c | Bethupuram | 133 |
| c | c | c | | c | b | b | c | c | c | c | c | b | 1 | c | Jajjuva | 134 |
| c | c | c | | c | b | a | c | c | c | c | c | b | 1 | c | Vajjaiguda | 135 |
| c | c | c | | c | b | b | c | c | c | c | c | b | b | c | Adali | 136 |
| c | c | c | | c | b | b | c | c | c | c | c | b | 1 | c | Kondachorlangi | 137 |
| c | c | c | | c | b | 1 | c | c | c | c | c | b | a | c | Sambham | 138 |
| c | c | c | | b | a | a | c | c | b | c | b | a | 1 | c | Santhamalli @ Pedamalli | 139 |
| c | c | c | | c | 1 | 1 | c | c | c | c | c | b | b | c | Kusimi | 140 |
| c | c | c | | c | a | a | c | c | c | c | c | b | 1 | c | Jilledupadu | 141 |
| c | c | c | | c | b | b | c | c | c | c | c | b | 1 | c | Sarangi | 142 |
| c | c | c | | c | a | 1 | c | c | c | c | c | a | a | c | Mutyalu | 143 |
| c | c | c | | c | b | b | c | c | c | c | c | b | 1 | c | Golukuppa | 144 |
| c | c | c | | c | a | b | c | c | c | c | c | b | 1 | c | Gulumuru | 145 |
| c | c | c | | c | a | 1 | c | c | c | c | c | b | a | c | Kodisa | 146 |
| c | c | c | | c | a | a | c | c | c | c | c | a | 1 | c | Dabara @ Geddaguda | 147 |
| c | c | c | | c | b | a | c | c | c | c | c | b | 1 | c | Talada | 148 |
| c | c | c | | c | b | a | c | c | c | c | c | a | 1 | c | Sara | 149 |
| c | c | c | | c | b | b | c | c | c | c | b | a | 1 | c | Lokothavalasa | 150 |
| c | c | c | | c | b | b | c | c | c | c | c | b | 1 | c | Kotham | 151 |
| | | | | | | | | | | | | | | | Bhuthalaguda | 152 |
| c | c | c | | c | b | a | c | c | c | c | b | a | 1 | c | Devagiri | 153 |
| c | c | c | | c | b | b | c | c | c | c | b | b | 1 | c | Gajali | 154 |

**Census of India 2011- Village Directory
Amenities and Land use (As on 2009)**

Name of District : Srikakulam

Location Code No.: 542

Name of Mandal Parishad : Seethampeta

Location Code No.: 0445

| Sl. No. | Name of Village | Number of Non-Government Medical Amenities available. | | | | | | | Availability of drinking water - Yes / No | | | | | | | | |
|---------|-------------------------|---|---------------------------------------|--|-------------------------------------|---|---------------|--------|---|---------------------------------------|-----------|------------------------|--------|---------------|--------------------|--------|--|
| | | Charitable non Govt. hospital/Nursing home. | Medical practitioner with MBBS Degree | Medical practitioner with other degree | Medical practitioner with no degree | Traditional practitioner and faith healer | Medicine Shop | Others | Tap water (Treated/Untreated) | Well water (Covered / Uncovered well) | Hand Pump | Tube wells / Bore well | Spring | River / Canal | Tank / Pond / Lake | Others | |
| 1 | 2 | 32 | 33 | 34 | 35 | 36 | 37 | 38 | 39 | 40 | 41 | 42 | 43 | 44 | 45 | 46 | |
| 133 | Bethupuram | 0 | 0 | 0 | 1 | 0 | 0 | 0 | No | Yes | Yes | No | No | No | No | No | |
| 134 | Jajjuva | 0 | 0 | 0 | 1 | 0 | 0 | 0 | No | Yes | No | No | No | No | No | No | |
| 135 | Vajjaiguda | 0 | 0 | 0 | 1 | 0 | 0 | 0 | No | Yes | No | No | No | No | No | No | |
| 136 | Adali | 0 | 0 | 0 | 1 | 0 | 0 | 0 | No | Yes | No | No | No | No | No | No | |
| 137 | Kondachorlangi | 0 | 0 | 0 | 1 | 0 | 0 | 0 | No | Yes | No | No | No | No | No | No | |
| 138 | Sambham | 0 | 0 | 0 | 1 | 0 | 0 | 0 | No | Yes | Yes | No | No | No | No | No | |
| 139 | Santhamalli @ Pedamalli | 0 | 0 | 0 | 1 | 0 | 0 | 0 | No | Yes | Yes | No | No | No | No | No | |
| 140 | Kusimi | 0 | 0 | 0 | 1 | 0 | 0 | 0 | No | Yes | Yes | No | No | No | No | No | |
| 141 | Jilledupadu | 0 | 0 | 0 | 1 | 0 | 0 | 0 | No | Yes | Yes | No | No | No | No | No | |
| 142 | Sarangi | 0 | 0 | 0 | 1 | 0 | 0 | 0 | No | Yes | No | No | No | No | No | Yes | |
| 143 | Mutyalu | 0 | 0 | 0 | 1 | 0 | 0 | 0 | No | Yes | No | No | No | No | No | Yes | |
| 144 | Golukuppa | 0 | 0 | 0 | 1 | 0 | 0 | 0 | No | Yes | No | No | No | No | No | Yes | |
| 145 | Gulumuru | 0 | 0 | 0 | 1 | 0 | 0 | 0 | No | Yes | No | No | No | No | No | No | |
| 146 | Kodisa | 0 | 0 | 0 | 1 | 0 | 0 | 0 | No | Yes | Yes | No | No | No | No | No | |
| 147 | Dabara @ Geddaguda | 0 | 0 | 0 | 1 | 0 | 0 | 0 | No | Yes | No | No | No | No | No | No | |
| 148 | Talada | 0 | 0 | 0 | 1 | 0 | 0 | 0 | No | Yes | No | No | No | No | No | No | |
| 149 | Sara | 0 | 0 | 0 | 1 | 0 | 0 | 0 | No | Yes | No | No | No | No | No | No | |
| 150 | Lokothavalasa | 0 | 0 | 0 | 1 | 0 | 0 | 0 | No | Yes | Yes | No | No | No | No | No | |
| 151 | Kotham | 0 | 0 | 0 | 1 | 0 | 0 | 0 | No | Yes | Yes | No | No | No | No | No | |
| 152 | Bhuthalaguda | | | | | | | | | | | | | | | | |
| 153 | Devagiri | 0 | 0 | 0 | 1 | 0 | 0 | 0 | No | Yes | Yes | No | No | No | No | No | |
| 154 | Gajali | 0 | 0 | 0 | 1 | 0 | 0 | 0 | No | Yes | No | No | No | No | No | No | |

**Census of India 2011- Village Directory
Amenities and Land use (As on 2009)**

Name of District : Srikakulam

Location Code No.: 542

Name of Mandal Parishad : Seethampeta

Location Code No.: 0445

| Availability of toilet & others Yes / No | | | | Communication and transport facilities (If amenities available code -Yes is given except for Village Pin Code ,If not available within the village , the distance range code viz; a for < 5 Kms, b for 5-10 Kms and c for 10+ kms of nearest place where facility is available is given). | | | | | | | | | Name of Village | Sl. No. |
|--|----------------------------------|---|--|---|-----------------------|--------------------------------|------------------|-------------------------|--------------------------|-----------------------|---|-------------------------|-----------------|---------|
| Community toilet including bath. | Community toilet excluding bath. | Rural sanitary mart or sanitary hardware outlet available near the village. | Community bio- gas or recycle of waste for productive use. | Post office(PO) | Sub post office (SPO) | Post & Telegraph office (P&TO) | Village Pin Code | Telephones (Land lines) | Public call office (PCO) | Mobile phone coverage | Internet cafes/ Common service centre (CSC) | | | |
| 47 | 48 | 49 | 50 | 51 | 52 | 53 | 54 | 55 | 56 | 57 | 58 | 2 | 1 | |
| No | No | No | No | c | a | b | 532443 | a | a | Yes | b | Bethupuram | 133 | |
| No | No | No | No | c | b | c | 532443 | b | b | Yes | c | Jajjuva | 134 | |
| No | No | No | No | c | b | c | 532443 | a | a | Yes | c | Vajjaiguda | 135 | |
| No | No | No | No | c | b | c | 532443 | a | a | Yes | c | Adali | 136 | |
| No | No | No | No | c | a | c | 532443 | b | b | Yes | c | Kondachorlangi | 137 | |
| No | No | No | No | b | Yes | c | 532443 | b | b | Yes | c | Sambham | 138 | |
| No | No | No | No | b | a | c | 532443 | Yes | Yes | Yes | b | Santhamalli @ Pedamalli | 139 | |
| No | No | No | No | c | Yes | c | 532443 | Yes | Yes | Yes | c | Kusimi | 140 | |
| No | No | No | No | c | Yes | c | 532443 | b | b | Yes | c | Jilledupadu | 141 | |
| No | No | No | No | c | a | c | 532443 | Yes | Yes | Yes | c | Sarangi | 142 | |
| No | No | No | No | c | a | c | 532443 | Yes | Yes | Yes | c | Mutyalu | 143 | |
| No | No | No | No | c | b | c | 532443 | Yes | Yes | Yes | c | Golukuppa | 144 | |
| No | No | No | No | c | a | c | 532443 | b | b | Yes | c | Gulumuru | 145 | |
| No | No | No | No | c | Yes | c | 532443 | b | b | Yes | c | Kodisa | 146 | |
| No | No | No | No | c | a | c | 532443 | b | b | Yes | c | Dabara @ Geddaguda | 147 | |
| No | No | No | No | c | a | c | 532443 | Yes | Yes | Yes | c | Talada | 148 | |
| No | No | No | No | c | b | c | 532443 | Yes | Yes | Yes | c | Sara | 149 | |
| No | No | No | No | c | b | c | 532443 | Yes | Yes | Yes | c | Lokothavalasa | 150 | |
| No | No | No | No | c | b | c | 532443 | Yes | Yes | Yes | c | Kotham | 151 | |
| | | | | | | | | | | | | Bhuthalaguda | 152 | |
| No | No | No | No | c | b | c | 532443 | a | a | Yes | c | Devagiri | 153 | |
| No | No | No | No | c | b | c | 532443 | a | a | Yes | c | Gajali | 154 | |

**Census of India 2011- Village Directory
Amenities and Land use (As on 2009)**

Name of District : Srikakulam

Location Code No.: 542

Name of Mandal Parishad : Seethampeta

Location Code No.: 0445

| Sl. No. | Name of Village | Communication and transport facilities (If amenities available code -Yes is given except for Village Pin Code, If not available within the village, the distance range code viz; a for < 5 Kms, b for 5-10 Kms and c for 10+ kms of nearest place where facility is available is given). | | | | | | | | | |
|---------|-------------------------|--|--------------------------------|------------------|---------------------|----------------|----------|---|-------------------------|--------------------------|--|
| | | Private courier facility | Bus service (Public & Private) | Railway stations | Auto/Modified Autos | Taxis and Vans | Tractors | Cycle-pulled rickshaws(Manual & Machine driven) | Carts driven by animals | Sea /River ferry service | |
| 1 | 2 | 59 | 60 | 61 | 62 | 63 | 64 | 65 | 66 | 67 | |
| 133 | Bethupuram | b | Yes | c | b | b | a | | Yes | | |
| 134 | Jajjuva | c | a | c | c | c | c | | Yes | | |
| 135 | Vajjaiguda | c | a | c | c | c | c | | Yes | | |
| 136 | Adali | c | b | c | c | c | c | | a | | |
| 137 | Kondachorlangi | c | a | c | c | c | c | | a | | |
| 138 | Sambham | c | Yes | c | c | c | c | | a | | |
| 139 | Santhamalli @ Pedamalli | b | Yes | c | b | b | b | | Yes | | |
| 140 | Kusimi | c | Yes | c | c | b | c | | Yes | | |
| 141 | Jilledupadu | c | Yes | c | c | b | c | | Yes | | |
| 142 | Sarangi | c | a | c | c | a | c | | Yes | | |
| 143 | Mutyalu | c | Yes | c | c | Yes | c | | a | | |
| 144 | Golukuppa | c | a | c | b | a | b | | Yes | | |
| 145 | Gulumuru | c | b | c | c | b | c | | b | | |
| 146 | Kodisa | c | Yes | c | c | b | c | | Yes | | |
| 147 | Dabara @ Geddaguda | c | a | c | c | b | c | | a | | |
| 148 | Talada | c | a | c | c | c | c | | Yes | | |
| 149 | Sara | c | b | c | c | c | c | | Yes | | |
| 150 | Lokothavalasa | c | a | c | c | c | c | | a | | |
| 151 | Kotham | c | Yes | c | c | c | c | | Yes | | |
| 152 | Bhuthalaguda | | | | | | | | | | |
| 153 | Devagiri | c | a | c | b | c | c | | a | | |
| 154 | Gajali | c | b | c | c | c | c | | Yes | | |

**Census of India 2011- Village Directory
Amenities and Land use (As on 2009)**

Name of District : Srikakulam

Location Code No.: 542

Name of Mandal Parishad : Seethampeta

Location Code No.: 0445

| Village connected to highways,village roads, banks & credit societies (If amenities available code -Yes is given, If not available within the village , the distance range code viz; a for < 5 Kms, b for 5-10 Kms and c for 10+ kms of nearest place where facility is available is given). | | | | | | | | | | | | Name of Village | Sl. No. |
|--|--------------------------------|--|-----------------------------------|-------------|----------------|----------------------------------|--------------------------------------|----------------|---------------------------------|-----|-------------------------------|-------------------------|---------|
| Connected to national highway(NH) | Connected to state highway(SH) | Connected to major district road (MDR) | Connected to others district road | Pucca roads | Kutchcha roads | Water bounded macadam(WBM) roads | Navigable waterway (river/canal)(NW) | Footpaths (FP) | Commercial & Co-operative Banks | ATM | Agricultural Credit Societies | | |
| 68 | 69 | 70 | 71 | 72 | 73 | 74 | 75 | 76 | 77 | 78 | 79 | 2 | 1 |
| c | b | b | Yes | b | Yes | b | | Yes | b | b | b | Bethupuram | 133 |
| c | c | b | Yes | b | Yes | b | | Yes | c | c | c | Jajjuva | 134 |
| c | c | b | Yes | Yes | Yes | b | | Yes | c | c | c | Vajjaiguda | 135 |
| c | c | c | Yes | b | Yes | c | | Yes | b | c | c | Adali | 136 |
| c | c | c | Yes | a | Yes | c | | Yes | b | c | c | Kondachorlangi | 137 |
| c | c | c | Yes | Yes | Yes | b | | Yes | b | c | c | Sambham | 138 |
| c | b | c | Yes | Yes | Yes | b | | Yes | a | b | b | Santhamalli @ Pedamalli | 139 |
| c | c | b | Yes | Yes | Yes | b | | Yes | Yes | c | c | Kusimi | 140 |
| c | c | c | Yes | b | Yes | b | | Yes | a | c | c | Jilledupadu | 141 |
| c | c | b | Yes | Yes | Yes | b | | Yes | b | c | c | Sarangi | 142 |
| c | c | b | Yes | Yes | Yes | b | | Yes | c | c | c | Mutyalu | 143 |
| c | c | b | Yes | b | Yes | b | | Yes | b | b | b | Golukuppa | 144 |
| c | c | c | Yes | b | Yes | c | | Yes | b | c | c | Gulumuru | 145 |
| c | c | c | Yes | Yes | Yes | b | | Yes | a | c | c | Kodisa | 146 |
| c | c | c | Yes | Yes | Yes | b | | Yes | a | c | c | Dabara @ Geddaguda | 147 |
| c | c | c | Yes | Yes | Yes | b | | Yes | b | c | c | Talada | 148 |
| c | c | c | Yes | a | Yes | c | | Yes | b | c | c | Sara | 149 |
| c | c | c | Yes | b | Yes | b | | Yes | b | c | c | Lokothavalasa | 150 |
| c | c | b | Yes | a | Yes | b | | Yes | b | c | c | Kotham | 151 |
| | | | | | | | | | | | | Bhuthalaguda | 152 |
| c | c | c | Yes | a | Yes | c | | Yes | b | c | c | Devagiri | 153 |
| c | c | c | Yes | Yes | Yes | b | | Yes | a | c | c | Gajali | 154 |

**Census of India 2011- Village Directory
Amenities and Land use (As on 2009)**

Name of District : Srikakulam

Location Code No.: 542

Name of Mandal Parishad : Seethampeta

Location Code No.: 0445

| Sl. No. | Name of Village | Availability of miscellaneous facilities (If amenities available code -Yes is given, If not available within the village, the distance range code viz; a for < 5 Kms, b for 5-10 Kms and c for 10+ kms of nearest place where facility is available is given). | | | | | | | | | |
|---------|-------------------------|--|---------------------------------------|-------------------------|-------------|--------------------------------|---|--|------------------------------|--|----------------------------------|
| | | Self-Help Group (SHG) | Public distribution system (PDS) shop | Mandis / Regular market | Weekly Haat | Agricultural marketing society | Integrated Child Development Scheme (Nutritional Centres) | Anganwadi Centre (Nutritional Centres) | Others (Nutritional Centres) | ASHA (Accredited Social Health Activist) | Community centre with/without TV |
| 1 | 2 | 80 | 81 | 82 | 83 | 84 | 85 | 86 | 87 | 88 | 89 |
| 133 | Bethupuram | Yes | a | b | a | b | b | a | Yes | a | b |
| 134 | Jajjuva | Yes | a | c | c | c | c | Yes | Yes | Yes | c |
| 135 | Vajjaiguda | Yes | a | c | b | c | c | Yes | Yes | Yes | c |
| 136 | Adali | Yes | Yes | b | b | c | c | Yes | Yes | Yes | c |
| 137 | Kondachorlangi | Yes | Yes | b | c | c | c | Yes | Yes | Yes | c |
| 138 | Sambham | Yes | Yes | b | b | c | c | Yes | Yes | Yes | c |
| 139 | Santhamalli @ Pedamalli | Yes | a | a | Yes | c | c | Yes | Yes | Yes | b |
| 140 | Kusimi | Yes | Yes | Yes | Yes | c | c | Yes | Yes | Yes | c |
| 141 | Jilledupadu | Yes | Yes | a | a | c | c | Yes | Yes | Yes | c |
| 142 | Sarangi | Yes | b | b | b | c | c | Yes | Yes | Yes | c |
| 143 | Mutyalu | Yes | Yes | b | a | c | c | Yes | Yes | Yes | c |
| 144 | Golukuppa | Yes | a | b | b | c | c | Yes | Yes | Yes | c |
| 145 | Gulumuru | Yes | Yes | c | b | c | c | Yes | Yes | Yes | c |
| 146 | Kodisa | Yes | Yes | c | c | c | c | Yes | Yes | Yes | c |
| 147 | Dabara @ Geddaguda | Yes | a | c | a | c | c | Yes | Yes | Yes | c |
| 148 | Talada | Yes | b | c | b | c | c | Yes | Yes | Yes | c |
| 149 | Sara | Yes | a | c | a | c | c | Yes | Yes | Yes | c |
| 150 | Lokothavalasa | Yes | Yes | c | b | c | c | Yes | Yes | Yes | b |
| 151 | Kotham | Yes | a | c | b | c | c | Yes | Yes | Yes | c |
| 152 | Bhuthalaguda | | | | | | | | | | |
| 153 | Devagiri | Yes | b | c | b | c | c | Yes | Yes | Yes | b |
| 154 | Gajali | Yes | b | c | a | c | c | Yes | Yes | Yes | c |

**Census of India 2011- Village Directory
Amenities and Land use (As on 2009)**

Name of District : Srikakulam

Location Code No.: 542

Name of Mandal Parishad : Seethampeta

Location Code No.: 0445

| Availability of miscellaneous facilities (If amenities available code -Yes is given, If not available within the village, the distance range code viz; a for < 5 Kms, b for 5-10 Kms and c for 10+ kms of nearest place where facility is available is given). | | | | | | | | Availability of electricity (Yes/No) | | | | Nearest Town | | Name of Village | Sl. No. |
|--|---------------------------------|---------------------|----------------|---------------------|------------------|--------------------------|-----------------------------------|--------------------------------------|---|--------------------------------------|--------------------------------|---------------|---|----------------------------|---------|
| Sports Field, | Sports Club / Recreation Centre | Cinema / Video Hall | Public Library | Public Reading Room | Newspaper Supply | Assembly Polling station | Birth & Death Registration Office | Power Supply for Domestic Use (ED) | Power Supply for Agricultural Use (EAG) | Power Supply for Commercial Use (EC) | Power Supply for All Uses (EA) | Name | Distance range code i.e. a for <5 Kms, b for 5-10 Kms and c for 10+ kms | | |
| 90 | 91 | 92 | 93 | 94 | 95 | 96 | 97 | 98 | 99 | 100 | 101 | 102 | 103 | 2 | 1 |
| b | c | b | b | b | Yes | Yes | Yes | Yes | Yes | Yes | Yes | Amadalavalasa | c | Bethupuram | 133 |
| c | c | c | c | c | Yes | Yes | Yes | Yes | Yes | Yes | Yes | Amadalavalasa | c | Jajjuva | 134 |
| c | c | c | c | c | Yes | Yes | Yes | Yes | Yes | Yes | Yes | Amadalavalasa | c | Vajjaiguda | 135 |
| c | c | c | c | c | Yes | Yes | Yes | Yes | Yes | Yes | Yes | Amadalavalasa | c | Adali | 136 |
| c | c | c | c | c | Yes | Yes | Yes | Yes | Yes | Yes | Yes | Amadalavalasa | c | Kondachorlangi | 137 |
| c | c | c | c | c | Yes | Yes | Yes | Yes | Yes | Yes | Yes | Amadalavalasa | c | Sambham | 138 |
| c | c | b | b | b | Yes | Yes | Yes | Yes | Yes | Yes | Yes | Amadalavalasa | c | Santhamalli @ Pedamalli | 139 |
| c | c | c | c | c | Yes | Yes | Yes | Yes | Yes | Yes | Yes | Amadalavalasa | c | Kusimi | 140 |
| c | c | c | c | c | Yes | Yes | Yes | Yes | Yes | Yes | Yes | Amadalavalasa | c | Jilledupadu | 141 |
| c | c | c | c | c | Yes | Yes | Yes | Yes | Yes | Yes | Yes | Amadalavalasa | c | Sarangi | 142 |
| c | c | c | c | c | Yes | Yes | Yes | Yes | Yes | Yes | Yes | Amadalavalasa | c | Mutyalu | 143 |
| c | c | c | b | b | Yes | Yes | Yes | Yes | Yes | Yes | Yes | Amadalavalasa | c | Golukuppa | 144 |
| c | c | c | c | b | Yes | Yes | Yes | Yes | Yes | Yes | Yes | Amadalavalasa | c | Gulumuru | 145 |
| c | c | c | c | c | Yes | Yes | Yes | Yes | Yes | Yes | Yes | Amadalavalasa | c | Kodisa | 146 |
| c | c | c | c | c | Yes | Yes | Yes | Yes | Yes | Yes | Yes | Amadalavalasa | c | Dabara @ Geddaguda | 147 |
| c | c | c | c | c | Yes | Yes | Yes | Yes | Yes | Yes | Yes | Amadalavalasa | c | Talada | 148 |
| c | c | c | c | c | Yes | Yes | Yes | Yes | Yes | Yes | Yes | Amadalavalasa | c | Sara | 149 |
| c | c | c | b | b | Yes | Yes | Yes | Yes | Yes | Yes | Yes | Amadalavalasa | c | Lokothavalasa | 150 |
| c | c | c | c | c | Yes | Yes | Yes | Yes | Yes | Yes | Yes | Amadalavalasa | c | Kotham | 151 |
| | | | | | | | | | | | | Amadalavalasa | c | Bhuthalaguda | 152 |
| c | c | c | b | b | Yes | Yes | Yes | Yes | Yes | Yes | Yes | Amadalavalasa | c | Devagiri | 153 |
| c | c | c | c | c | Yes | Yes | Yes | Yes | Yes | Yes | Yes | Amadalavalasa | c | Gajali | 154 |

Census of India 2011- Village Directory
Amenities and Land use (As on 2009)

Name of District : Srikakulam

Location Code No.: 542

Name of Mandal Parishad : Seethampeta

Location Code No.: 0445

| Sl. No. | Name of Village | Land Use | | | | | | | | | | |
|---------|----------------------------|---|----------------------------------|-------------------------------|--|--|-----------------------|---|-----------------|---------------|---------------------------|------------------------------|
| | | Area under different types of land use (in hectares rounded up to one decimal place) | | | | | | | | | | |
| | | Forests | Area under Non-agricultural Uses | Barren and Un-cultivable land | Permanent Pastures and Other Grazing Lands | Land Under Miscellaneous Tree Crops etc. | Culturable Waste Land | Fallow lands other than current fallows | Current Fallows | Net Area Sown | Total Irrigated Land Area | Total Un-irrigated Land Area |
| 1 | 2 | 104 | 105 | 106 | 107 | 108 | 109 | 110 | 111 | 112 | 113 | 114 |
| 133 | Bethupuram | 0 | 6.5 | 0 | 0 | 0 | 0 | 0 | 0 | 42.5 | 0 | 42.5 |
| 134 | Jajjuva | 0 | 0 | 0 | 0 | 0 | 0 | 0 | 0 | 3 | 0 | 3 |
| 135 | Vajjaiguda | 0 | 6.4 | 0 | 0 | 0 | 0 | 0 | 0 | 2.6 | 0 | 2.6 |
| 136 | Adali | 0 | 39.5 | 0 | 0 | 0 | 0 | 0 | 0 | 52.5 | 12 | 40.5 |
| 137 | Kondachorlangi | 0 | 0 | 0 | 0 | 0 | 0 | 0 | 0 | 2 | 0 | 2 |
| 138 | Sambham | 0 | 5.1 | 0 | 0 | 0 | 0 | 0 | 0 | 24.9 | 13.6 | 11.3 |
| 139 | Santhamalli @ Pedamalli | 0 | 35.2 | 0 | 0 | 0 | 0 | 0 | 0 | 102.8 | 23.6 | 79.2 |
| 140 | Kusimi | 0 | 16 | 0 | 0 | 0 | 0 | 0 | 49.8 | 46.2 | 32.3 | 63.7 |
| 141 | Jilledupadu | 0 | 7.5 | 0 | 0 | 0 | 0 | 0 | 22.1 | 22.4 | 30.7 | 13.8 |
| 142 | Sarangi | 0 | 3.9 | 0 | 0 | 0 | 0 | 0 | 27.6 | 28.5 | 14.1 | 42 |
| 143 | Mutyalu | 0 | 0 | 0 | 0 | 0 | 0 | 0 | 0 | 12 | 1.5 | 10.5 |
| 144 | Golukuppa | 0 | 0 | 0 | 0 | 0 | 0 | 0 | 0.5 | 2.5 | 0.3 | 2.7 |
| 145 | Gulumuru | 0 | 0.9 | 0 | 0 | 0 | 0 | 0 | 14.6 | 14.5 | 2.3 | 26.8 |
| 146 | Kodisa | 0 | 14.3 | 0 | 0 | 0 | 0 | 0 | 52.4 | 60.3 | 60.3 | 52.4 |
| 147 | Dabara @ Geddaguda | 0 | 2.7 | 0 | 0 | 0 | 0 | 0 | 0 | 12.3 | 0 | 12.3 |
| 148 | Talada | 0 | 2.9 | 0 | 0 | 0 | 0 | 0 | 15.7 | 17.4 | 6.8 | 26.3 |
| 149 | Sara | 0 | 5.2 | 0 | 0 | 0 | 0 | 0 | 16.5 | 16.3 | 6.3 | 26.5 |
| 150 | Lokothavalasa | 0 | 18.2 | 0 | 0 | 0 | 0 | 0 | 2 | 160.8 | 5.3 | 157.5 |
| 151 | Kotham | 0 | 2.5 | 0 | 0 | 0 | 0 | 0 | 0 | 1.5 | 0 | 1.5 |
| 152 | Bhuthalaguda | 0 | 1.2 | 0 | 0 | 0 | 0 | 0 | 0 | 7.8 | 2.3 | 5.5 |
| 153 | Devagiri | 0 | 3.4 | 0 | 0 | 0 | 0 | 0 | 0 | 9.6 | 4.3 | 5.3 |
| 154 | Gajali | 0 | 4.1 | 0 | 0 | 0 | 0 | 0 | 19.7 | 18.2 | 15.6 | 22.3 |

**Census of India 2011- Village Directory
Amenities and Land use (As on 2009)**

Name of District : Srikakulam

Location Code No.: 542

Name of Mandal Parishad : Seethampeta

Location Code No.: 0445

| Land Use | | | | | Name of three most important commodities manufactured | | | Name of Village | Sl. No. | | | | | |
|--|------------------------|------------------|-----------------|-----------|---|--------|-------|-----------------|---------|-----|-----|-----|-------------------------|-----|
| Area irrigated by source (in hectare). | | | | | First | Second | Third | | | | | | | |
| Canals (C) | Wells/Tube-wells(W/TW) | Tanks/Lakes(T/L) | Water Falls(WF) | Others(O) | 115 | 116 | 117 | 118 | 119 | 120 | 121 | 122 | 2 | 1 |
| 0 | 0 | 0 | 0 | 0 | | | | | | | | | Bethupuram | 133 |
| 0 | 0 | 0 | 0 | 0 | | | | | | | | | Jajjuva | 134 |
| 0 | 0 | 0 | 0 | 0 | | | | | | | | | Vajjaiguda | 135 |
| 0 | 0 | 0 | 0 | 12 | | | | | | | | | Adali | 136 |
| 0 | 0 | 0 | 0 | 0 | | | | | | | | | Kondachorlangi | 137 |
| 0 | 0 | 0 | 0 | 13.6 | | | | | | | | | Sambham | 138 |
| 0 | 0 | 0 | 0 | 23.6 | | | | | | | | | Santhamalli @ Pedamalli | 139 |
| 0 | 0 | 0 | 0 | 32.3 | | | | | | | | | Kusimi | 140 |
| 0 | 0 | 0 | 0 | 30.7 | | | | | | | | | Jilledupadu | 141 |
| 0 | 0 | 0 | 0 | 14.1 | | | | | | | | | Sarangi | 142 |
| 0 | 0 | 0 | 0 | 1.5 | | | | | | | | | Mutyalu | 143 |
| 0 | 0 | 0 | 0 | 0.3 | | | | | | | | | Golukuppa | 144 |
| 0 | 0 | 0 | 0 | 2.3 | | | | | | | | | Gulumuru | 145 |
| 0 | 0 | 0 | 0 | 60.3 | | | | | | | | | Kodisa | 146 |
| 0 | 0 | 0 | 0 | 0 | | | | | | | | | Dabara @ Geddaguda | 147 |
| 0 | 0 | 0 | 0 | 6.8 | | | | | | | | | Talada | 148 |
| 0 | 0 | 0 | 0 | 6.3 | | | | | | | | | Sara | 149 |
| 0 | 0 | 0 | 0 | 5.3 | | | | | | | | | Lokothavalasa | 150 |
| 0 | 0 | 0 | 0 | 0 | | | | | | | | | Kotham | 151 |
| 0 | 0 | 0 | 0 | 2.3 | | | | | | | | | Bhuthalaguda | 152 |
| 0 | 0 | 0 | 0 | 4.3 | | | | | | | | | Devagiri | 153 |
| 0 | 0 | 0 | 0 | 15.6 | | | | | | | | | Gajali | 154 |

**Census of India 2011- Village Directory
Amenities and Land use (As on 2009)**

Name of District : Srikakulam

Location Code No.: 542

Name of Mandal Parishad : Seethampeta

Location Code No.: 0445

| Sl. No. | Name of Village | Location code no. | Total area of the village (in hectares rounded up to one decimal place) | Total population (2011 census) | Number of households (2011 census) | Number of educational amenities available (If not available within the village, the distance range code viz; a for < 5 Kms, b for 5-10 Kms and c for 10+ kms of nearest place where facility is available is given). | | | | | | | | | | |
|--------------|-----------------|-------------------|--|----------------------------------|------------------------------------|--|--------------------|-------------------|----------------------|------------------------------|---|-------------------------|----------------------|---------------------------|------------------|--|
| | | | | | | Pre-Primary school (PP) | Primary school (P) | Middle school (M) | Secondary School (S) | Senior Secondary school (SS) | Degree college of arts science & commerce (ASC) | Engineering college(EC) | Medical college (MC) | Management institute (MI) | Polytechnic (Pt) | |
| 1 | 2 | 3 | 4 | 5 | 6 | 7 | 8 | 9 | 10 | 11 | 12 | 13 | 14 | 15 | 16 | |
| 155 | Pedavangara | 580065 | 34 | 218 | 64 | c | 1 | b | b | c | c | c | c | c | c | |
| 156 | Kadagandi | 580066 | 70 | 396 | 117 | c | 2 | b | c | c | c | c | c | c | c | |
| 157 | Chinavangara | 580067 | 69 | 219 | 64 | c | 3 | b | b | c | c | c | c | c | c | |
| 158 | Vandrajola | 580068 | 76 | 330 | 48 | c | 1 | 1 | 1 | c | c | c | c | c | c | |
| 159 | Bhuchendri | 580069 | 28 | 44 | 12 | c | 1 | a | b | c | c | c | c | c | c | |
| Total | | | 15234 | 55848 | 12984 | 2 | 274 | 19 | 11 | 1 | 1 | 0 | 0 | 0 | 0 | |

**Census of India 2011- Village Directory
Amenities and Land use (As on 2009)**

Name of District : Srikakulam

Location Code No.: 542

Name of Mandal Parishad : Seethampeta

Location Code No.: 0445

| Number of educational amenities available (If not available within the village, the distance range code viz; a for <5 Kms, b for 5-10 Kms and c for 10+ kms of nearest place where facility is available is given). | | | | Number of Medical Amenities available. (If not available within the village, the distance range code viz; a for < 5 Kms, b for 5-10 Kms and c for 10+ kms of nearest place where facility is available is given). | | | | | | | | | | Name of Village | Sl. No. | |
|---|-----------------------------------|-----------------------------------|------------------|---|-----------------------------|---------------------------------|--|--------------------|--------------------------|------------------------------------|----------------|--------------------------|----------------------------|-----------------|--------------|-----------------------------|
| Vocational training school /ITI | Non-formal training centre (NFTC) | Special school for disabled (SSD) | Others (specify) | Community health centre (CHC) | Primary health centre (PHC) | Primary health sub centre (PHS) | Maternity and child welfare centre (MCW) | T. B. clinic (TBC) | Hospital-allopathic (HA) | Hospital-alternative medicine (HO) | Dispensary (D) | Veterinary hospital (VH) | Mobile health clinic (MHC) | | | Family welfare centre (FWC) |
| 17 | 18 | 19 | 20 | 21 | 22 | 23 | 24 | 25 | 26 | 27 | 28 | 29 | 30 | 31 | 2 | 1 |
| c | c | c | | c | b | b | c | c | c | c | c | c | 1 | c | Pedavangara | 155 |
| c | c | c | | c | b | 1 | c | c | c | c | c | c | a | c | Kadagandi | 156 |
| c | c | c | | c | b | b | c | c | c | c | c | b | 1 | c | Chinavangara | 157 |
| c | c | c | | c | b | b | c | c | c | c | c | b | 1 | c | Vandrajola | 158 |
| c | c | c | | c | b | a | c | c | c | c | c | b | 1 | c | Bhuchendri | 159 |
| 1 | 1 | 0 | 0 | 0 | 4 | 17 | 0 | 0 | 0 | 0 | 1 | 6 | 72 | 0 | | |

**Census of India 2011- Village Directory
Amenities and Land use (As on 2009)**

Name of District : Srikakulam

Location Code No.: 542

Name of Mandal Parishad : Seethampeta

Location Code No.: 0445

| Sl. No. | Name of Village | Number of Non-Government Medical Amenities available. | | | | | | | Availability of drinking water - Yes / No | | | | | | | | |
|--------------|-----------------|---|---------------------------------------|--|-------------------------------------|---|---------------|----------|---|---------------------------------------|-----------|------------------------|----------|---------------|--------------------|----------|--|
| | | Charitable non Govt. hospital/Nursing home. | Medical practitioner with MBBS Degree | Medical practitioner with other degree | Medical practitioner with no degree | Traditional practitioner and faith healer | Medicine Shop | Others | Tap water (Treated/Untreated) | Well water (Covered / Uncovered well) | Hand Pump | Tube wells / Bore well | Spring | River / Canal | Tank / Pond / Lake | Others | |
| 1 | 2 | 32 | 33 | 34 | 35 | 36 | 37 | 38 | 39 | 40 | 41 | 42 | 43 | 44 | 45 | 46 | |
| 155 | Pedavangara | 0 | 0 | 0 | 1 | 0 | 0 | 0 | No | Yes | No | No | No | No | No | No | |
| 156 | Kadagandi | 0 | 0 | 0 | 1 | 0 | 0 | 0 | No | Yes | Yes | No | No | No | No | Yes | |
| 157 | Chinavangara | 0 | 0 | 0 | 1 | 0 | 0 | 0 | No | Yes | No | No | No | No | No | No | |
| 158 | Vandrajola | 0 | 0 | 0 | 1 | 0 | 0 | 0 | No | Yes | Yes | No | No | No | No | No | |
| 159 | Bhuchendri | 0 | 0 | 0 | 1 | 0 | 0 | 0 | No | Yes | Yes | No | No | No | No | No | |
| Total | | 0 | 2 | 9 | 109 | 7 | 2 | 0 | 6 | 111 | 81 | 4 | 2 | 0 | 1 | 4 | |

**Census of India 2011- Village Directory
Amenities and Land use (As on 2009)**

Name of District : Srikakulam

Location Code No.: 542

Name of Mandal Parishad : Seethampeta

Location Code No.: 0445

| Availability of toilet & others Yes / No | | | | Communication and transport facilities (If amenities available code -Yes is given except for Village Pin Code ,If not available within the village , the distance range code viz; a for < 5 Kms, b for 5-10 Kms and c for 10+ kms of nearest place where facility is available is given). | | | | | | | | | Name of Village | Sl. No. |
|--|----------------------------------|---|--|---|-----------------------|--------------------------------|------------------|-------------------------|--------------------------|-----------------------|---|--------------|-----------------|---------|
| Community toilet including bath. | Community toilet excluding bath. | Rural sanitary mart or sanitary hardware outlet available near the village. | Community bio- gas or recycle of waste for productive use. | Post office(PO) | Sub post office (SPO) | Post & Telegraph office (P&TO) | Village Pin Code | Telephones (Land lines) | Public call office (PCO) | Mobile phone coverage | Internet cafes/ Common service centre (CSC) | | | |
| 47 | 48 | 49 | 50 | 51 | 52 | 53 | 54 | 55 | 56 | 57 | 58 | 2 | 1 | |
| No | No | No | No | c | a | c | 532460 | Yes | Yes | Yes | c | Pedavangara | 155 | |
| No | No | No | No | c | Yes | c | 532458 | Yes | Yes | Yes | c | Kadagandi | 156 | |
| No | No | No | No | c | a | c | 532443 | a | a | Yes | c | Chinavangara | 157 | |
| No | No | No | No | c | Yes | c | 532458 | Yes | Yes | Yes | c | Vandrajola | 158 | |
| No | No | No | No | c | a | c | 532443 | Yes | Yes | Yes | c | Bhuchendri | 159 | |
| 1 | 1 | 0 | 0 | 2 | 17 | 1 | | 51 | 51 | 113 | 2 | | | |

**Census of India 2011- Village Directory
Amenities and Land use (As on 2009)**

Name of District : Srikakulam

Location Code No.: 542

Name of Mandal Parishad : Seethampeta

Location Code No.: 0445

| Sl. No. | Name of Village | Communication and transport facilities (If amenities available code -Yes is given except for Village Pin Code, If not available within the village, the distance range code viz; a for < 5 Kms, b for 5-10 Kms and c for 10+ kms of nearest place where facility is available is given). | | | | | | | | | |
|--------------|-----------------|--|--------------------------------|------------------|---------------------|----------------|-----------|---|-------------------------|--------------------------|--|
| | | Private courier facility | Bus service (Public & Private) | Railway stations | Auto/Modified Autos | Taxis and Vans | Tractors | Cycle-pulled rickshaws(Manual & Machine driven) | Carts driven by animals | Sea /River ferry service | |
| 1 | 2 | 59 | 60 | 61 | 62 | 63 | 64 | 65 | 66 | 67 | |
| 155 | Pedavangara | c | a | c | b | b | b | | Yes | | |
| 156 | Kadagandi | c | Yes | c | b | b | b | | Yes | | |
| 157 | Chinavangara | c | a | c | b | b | b | | Yes | | |
| 158 | Vandrajola | c | Yes | c | c | c | c | | Yes | | |
| 159 | Bhuchendri | c | a | c | b | b | b | | Yes | | |
| Total | | 0 | 51 | 0 | 4 | 8 | 24 | 4 | 58 | 0 | |

**Census of India 2011- Village Directory
Amenities and Land use (As on 2009)**

Name of District : Srikakulam

Location Code No.: 542

Name of Mandal Parishad : Seethampeta

Location Code No.: 0445

| Village connected to highways,village roads, banks & credit societies (If amenities available code -Yes is given, If not available within the village , the distance range code viz; a for < 5 Kms, b for 5-10 Kms and c for 10+ kms of nearest place where facility is available is given). | | | | | | | | | | | | Name of Village | Sl. No. |
|--|----------|----------|------------|-----------|------------|----------|----------|------------|----------|----------|----------|-----------------|---------|
| 68 | 69 | 70 | 71 | 72 | 73 | 74 | 75 | 76 | 77 | 78 | 79 | | |
| c | c | b | Yes | b | Yes | b | | Yes | c | c | c | Pedavangara | 155 |
| c | c | b | Yes | b | Yes | b | | Yes | c | c | c | Kadagandi | 156 |
| c | c | b | Yes | b | Yes | b | | Yes | c | c | c | Chinavangara | 157 |
| c | c | c | Yes | a | Yes | b | | Yes | c | c | c | Vandrajola | 158 |
| c | c | c | Yes | a | Yes | b | | Yes | c | c | c | Bhuchendri | 159 |
| 0 | 0 | 6 | 113 | 32 | 113 | 2 | 0 | 113 | 2 | 0 | 0 | | |

**Census of India 2011- Village Directory
Amenities and Land use (As on 2009)**

Name of District : Srikakulam

Location Code No.: 542

Name of Mandal Parishad : Seethampeta

Location Code No.: 0445

| Sl. No. | Name of Village | Availability of miscellaneous facilities (If amenities available code -Yes is given, If not available within the village, the distance range code viz; a for < 5 Kms, b for 5-10 Kms and c for 10+ kms of nearest place where facility is available is given). | | | | | | | | | |
|--------------|-----------------|--|---------------------------------------|-------------------------|-------------|--------------------------------|---|--|------------------------------|--|----------------------------------|
| | | Self-Help Group (SHG) | Public distribution system (PDS) shop | Mandis / Regular market | Weekly Haat | Agricultural marketing society | Integrated Child Development Scheme (Nutritional Centres) | Anganwadi Centre (Nutritional Centres) | Others (Nutritional Centres) | ASHA (Accredited Social Health Activist) | Community centre with/without TV |
| 1 | 2 | 80 | 81 | 82 | 83 | 84 | 85 | 86 | 87 | 88 | 89 |
| 155 | Pedavangara | Yes | b | c | a | c | c | Yes | Yes | Yes | c |
| 156 | Kadagandi | Yes | Yes | c | c | c | c | Yes | Yes | Yes | c |
| 157 | Chinavangara | Yes | b | c | a | c | c | Yes | Yes | Yes | c |
| 158 | Vandrajola | Yes | Yes | c | c | c | c | Yes | Yes | Yes | c |
| 159 | Bhuchendri | Yes | b | c | c | c | c | Yes | Yes | Yes | c |
| Total | | 112 | 36 | 3 | 6 | 1 | 1 | 109 | 113 | 108 | 2 |

**Census of India 2011- Village Directory
Amenities and Land use (As on 2009)**

Name of District : Srikakulam

Location Code No.: 542

Name of Mandal Parishad : Seethampeta

Location Code No.: 0445

| Availability of miscellaneous facilities (If amenities available code -Yes is given, If not available within the village, the distance range code viz; a for < 5 Kms, b for 5-10 Kms and c for 10+ kms of nearest place where facility is available is given). | | | | | | | | Availability of electricity (Yes/No) | | | | Nearest Town | | Name of Village | Sl. No. |
|--|---------------------------------|---------------------|----------------|---------------------|------------------|--------------------------|-----------------------------------|--------------------------------------|---|--------------------------------------|--------------------------------|---------------|---|-----------------|---------|
| Sports Field, | Sports Club / Recreation Centre | Cinema / Video Hall | Public Library | Public Reading Room | Newspaper Supply | Assembly Polling station | Birth & Death Registration Office | Power Supply for Domestic Use (ED) | Power Supply for Agricultural Use (EAG) | Power Supply for Commercial Use (EC) | Power Supply for All Uses (EA) | Name | Distance range code i.e. a for <5 Kms, b for 5-10 Kms and c for 10+ kms | | |
| 90 | 91 | 92 | 93 | 94 | 95 | 96 | 97 | 98 | 99 | 100 | 101 | 102 | 103 | 2 | 1 |
| c | c | c | c | c | Yes | Yes | Yes | Yes | Yes | Yes | Yes | Amadalavalasa | c | Pedavangara | 155 |
| c | c | c | c | c | Yes | Yes | Yes | Yes | Yes | Yes | Yes | Amadalavalasa | c | Kadagandi | 156 |
| c | c | c | c | c | Yes | Yes | Yes | Yes | Yes | Yes | Yes | Amadalavalasa | c | Chinavangara | 157 |
| c | c | c | c | c | Yes | Yes | Yes | Yes | Yes | Yes | Yes | Amadalavalasa | c | Vandrajola | 158 |
| c | c | c | c | c | Yes | Yes | Yes | Yes | Yes | Yes | Yes | Amadalavalasa | c | Bhuchendri | 159 |
| 1 | 0 | 0 | 1 | 1 | 113 | 100 | 112 | 113 | 113 | 113 | 113 | | 0 | | |

**Census of India 2011- Village Directory
Amenities and Land use (As on 2009)**

Name of District : Srikakulam

Location Code No.: 542

Name of Mandal Parishad : Seethampeta

Location Code No.: 0445

| Sl. No. | Name of Village | Land Use | | | | | | | | | | |
|--------------|-----------------|---|----------------------------------|-------------------------------|--|--|-----------------------|---|-----------------|---------------|---------------------------|------------------------------|
| | | Area under different types of land use (in hectares rounded up to one decimal place) | | | | | | | | | | |
| | | Forests | Area under Non-agricultural Uses | Barren and Un-cultivable land | Permanent Pastures and Other Grazing Lands | Land Under Miscellaneous Tree Crops etc. | Culturable Waste Land | Fallow lands other than current fallows | Current Fallows | Net Area Sown | Total Irrigated Land Area | Total Un-irrigated Land Area |
| 1 | 2 | 104 | 105 | 106 | 107 | 108 | 109 | 110 | 111 | 112 | 113 | 114 |
| 155 | Pedavangara | 0 | 3.2 | 0 | 0 | 0 | 0 | 0 | 15.4 | 15.4 | 11.5 | 19.3 |
| 156 | Kadagandi | 0 | 12.8 | 0 | 0 | 0 | 0 | 0 | 31 | 26.2 | 30 | 27.2 |
| 157 | Chinavangara | 0 | 5.4 | 0 | 0 | 0 | 0 | 0 | 30.3 | 33.3 | 22.3 | 41.3 |
| 158 | Vandrajola | 0 | 27.1 | 0 | 0 | 0 | 0 | 0 | 23.5 | 25.4 | 0 | 48.9 |
| 159 | Bhuchendri | 0 | 8.4 | 0 | 0 | 0 | 0 | 0 | 8.8 | 10.8 | 1.2 | 18.4 |
| Total | | 6 | 5305 | 13.5 | 0 | 0 | 223.4 | 10 | 2339.5 | 7336.6 | 1259.4 | 8426.7 |

**Census of India 2011- Village Directory
Amenities and Land use (As on 2009)**

Name of District : Srikakulam

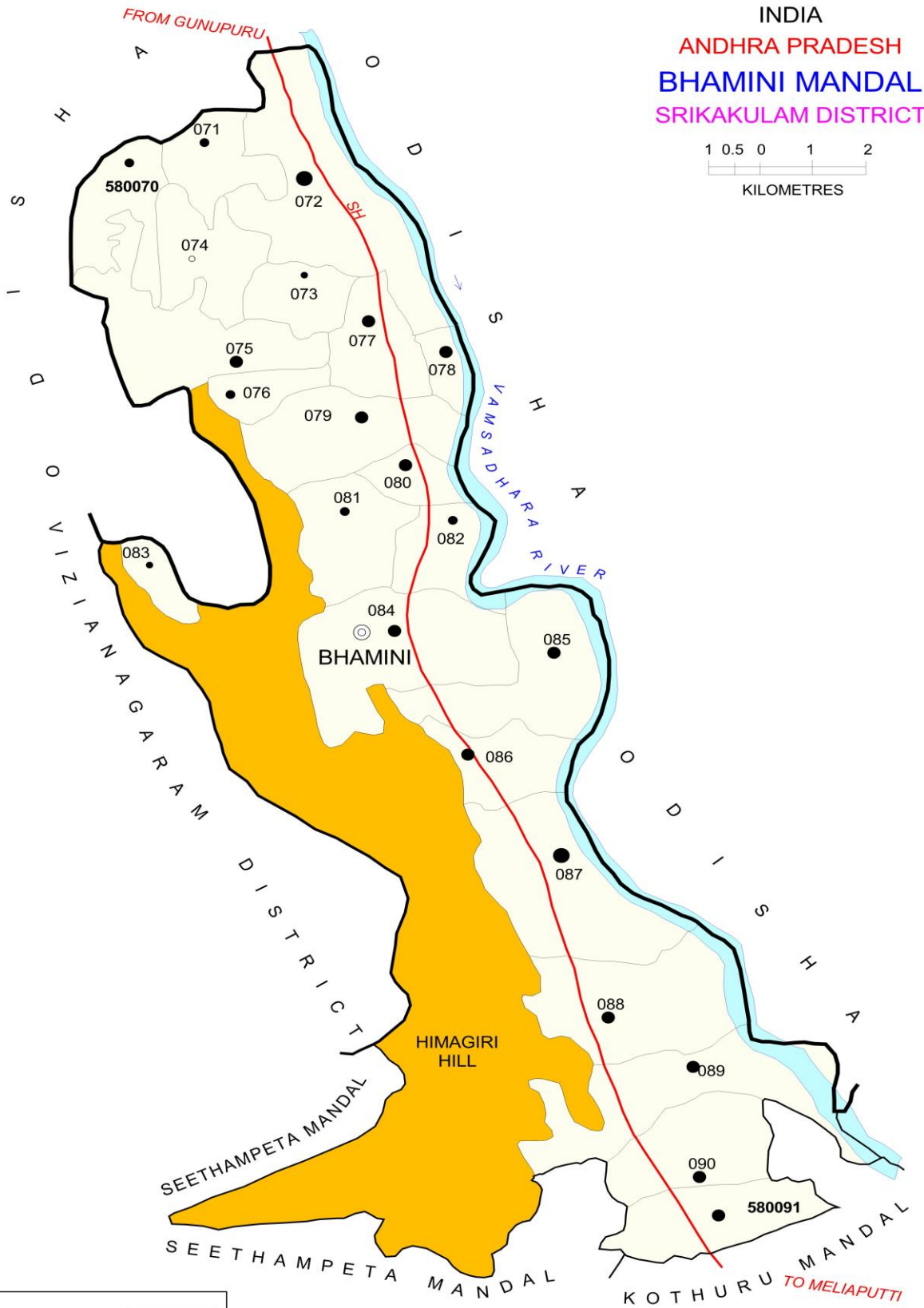
Location Code No.: 542

Name of Mandal Parishad : Seethampeta

Location Code No.: 0445

| Land Use | | | | | Name of three most important commodities manufactured | | | Name of Village | Sl. No. |
|--|------------------------|------------------|-----------------|-------------|---|--------|-------|-----------------|---------|
| Area irrigated by source (in hectare). | | | | | First | Second | Third | | |
| Canals (C) | Wells/Tube-wells(W/TW) | Tanks/Lakes(T/L) | Water Falls(WF) | Others(O) | | | | | |
| 115 | 116 | 117 | 118 | 119 | 120 | 121 | 122 | 2 | 1 |
| 0 | 0 | 0 | 0 | 11.5 | | | | Pedavangara | 155 |
| 0 | 0 | 0 | 0 | 30 | | | | Kadagandi | 156 |
| 0 | 0 | 0 | 0 | 22.3 | | | | Chinavangara | 157 |
| 0 | 0 | 0 | 0 | 0 | | | | Vandrajola | 158 |
| 0 | 0 | 0 | 0 | 1.2 | | | | Bhuchendri | 159 |
| 0 | 0 | 255.5 | 0 | 1003 | | | | | |

INDIA
 ANDHRA PRADESH
BHAMINI MANDAL
 SRIKAKULAM DISTRICT



| | |
|--|-----------|
| BOUNDARY, STATE..... | ————— |
| " DISTRICT..... | ————— |
| " MANDAL | ————— |
| " VILLAGE WITH MDDS CODE | 580070 |
| HEADQUARTERS, MANDAL | ⊙ |
| POPULATION SIZE OF VILLAGES: BELOW 200, 200-499, 500-999, 1000-4999, 5000 AND ABOVE .. | ○ ● ● ● ● |
| STATE HIGHWAY..... | SH |
| RIVER/STREAM..... | ~~~~~ |
| HILL..... | ■ |

AREA : 150.58 Sq. Kms.
 POPULATION : 44157
 No.OF TOWNS : NIL
 No.OF VILLAGES : 22
 DISTANCE FROM Dist.H.Qtrs.
 TO MANDAL : 77 Kms.

**ALPHABETICAL LIST OF VILLAGES (MANDAL PARISHAD WISE)
SRIKAKULAM DISTRICT**

| Sl. No. | Name of Village | 2011 Census Location Code No. | 2001 Census Location Code No. |
|--|-----------------|----------------------------------|----------------------------------|
| 1 | 2 | 3 | 4 |
| Name of Mandal Parishad : Bhamini | | | |
| Name of Mandal : Bhamini (0003) | | | |
| 1 | Battili | 2854204771580072 | 2811000301107600 |
| 2 | Bhamini | 2854204771580084 | 2811000301108800 |
| 3 | Bommika | 2854204771580073 | 2811000301107700 |
| 4 | Burujola | 2854204771580082 | 2811000301108600 |
| 5 | Chinnadimili | 2854204771580091 | 2811000301109500 |
| 6 | Dimmidijola | 2854204771580086 | 2811000301109000 |
| 7 | Ghanasara | 2854204771580088 | 2811000301109200 |
| 8 | Gurandi | 2854204771580077 | 2811000301108100 |
| 9 | Kosali | 2854204771580089 | 2811000301109300 |
| 10 | Liviri | 2854204771580085 | 2811000301108900 |
| 11 | Loharijola | 2854204771580076 | 2811000301108000 |
| 12 | Maniga | 2854204771580083 | 2811000301108700 |
| 13 | Manumukonda | 2854204771580071 | 2811000301107500 |
| 14 | Neradi | 2854204771580078 | 2811000301108200 |
| 15 | Nulakajodu | 2854204771580079 | 2811000301108300 |
| 16 | Pakkudibhadra | 2854204771580074 | 2811000301107800 |
| 17 | Palavalasa | 2854204771580070 | 2811000301107400 |
| 18 | Pasukudi | 2854204771580081 | 2811000301108500 |
| 19 | Peddadimili | 2854204771580090 | 2811000301109400 |
| 20 | Singidi | 2854204771580080 | 2811000301108400 |
| 21 | Solikiri | 2854204771580087 | 2811000301109100 |
| 22 | Vaddangi | 2854204771580075 | 2811000301107900 |

**Census of India 2011- Village Directory
Amenities and Land use (As on 2009)**

Name of District : Srikakulam

Location Code No.: 542

Name of Mandal Parishad : Bhamini

Location Code No.: 0446

| Sl. No. | Name of Village | Location code no. | Total area of the village (in hectares rounded up to one decimal place) | Total population (2011 census) | Number of households (2011 census) | Number of educational amenities available (If not available within the village, the distance range code viz; a for < 5 Kms, b for 5-10 Kms and c for 10+ kms of nearest place where facility is available is given). | | | | | | | | | | |
|--------------|-----------------|-------------------|--|----------------------------------|------------------------------------|--|--------------------|-------------------|----------------------|------------------------------|---|-------------------------|----------------------|---------------------------|------------------|--|
| | | | | | | Pre-Primary school (PP) | Primary school (P) | Middle school (M) | Secondary School (S) | Senior Secondary school (SS) | Degree college of arts science & commerce (ASC) | Engineering college(EC) | Medical college (MC) | Management institute (MI) | Polytechnic (Pt) | |
| 1 | 2 | 3 | 4 | 5 | 6 | 7 | 8 | 9 | 10 | 11 | 12 | 13 | 14 | 15 | 16 | |
| 160 | Palavalasa | 580070 | 385 | 590 | 154 | c | 4 | a | a | c | c | c | c | c | c | |
| 161 | Manumukonda | 580071 | 392 | 966 | 194 | b | 3 | 1 | a | c | c | c | c | c | c | |
| 162 | Battili | 580072 | 759 | 7264 | 1695 | b | 5 | 2 | 1 | c | c | c | c | c | c | |
| 163 | Bommika | 580073 | 229 | 397 | 109 | a | 1 | a | a | b | c | c | c | c | c | |
| 164 | Pakkudibhadra | 580074 | 302 | 120 | 34 | a | 2 | a | a | b | c | c | c | c | c | |
| 165 | Vaddangi | 580075 | 220 | 1206 | 274 | a | 5 | 1 | a | b | c | c | c | c | c | |
| 166 | Loharijola | 580076 | 225 | 683 | 170 | a | 1 | b | b | c | c | c | c | c | c | |
| 167 | Gurandi | 580077 | 355 | 1064 | 280 | 1 | 2 | 2 | b | b | c | c | c | c | c | |
| 168 | Neradi | 580078 | 404 | 1341 | 342 | a | 1 | 1 | b | b | c | c | c | c | c | |
| 169 | Nulakajodu | 580079 | 743 | 3402 | 782 | a | 3 | 2 | b | b | c | c | c | c | c | |
| 170 | Singidi | 580080 | 142 | 1081 | 274 | 1 | 3 | 2 | 1 | a | c | c | c | c | c | |
| 171 | Pasukudi | 580081 | 420 | 928 | 199 | a | 2 | 1 | 1 | a | c | c | c | c | c | |
| 172 | Burujola | 580082 | 486 | 957 | 206 | a | 2 | a | a | a | c | c | c | c | c | |
| 173 | Maniga | 580083 | 121 | 297 | 83 | c | 4 | b | b | b | c | c | c | c | c | |
| 174 | Bhamini | 580084 | 874 | 3906 | 770 | b | 14 | 2 | 1 | 1 | c | c | c | c | c | |
| 175 | Liviri | 580085 | 982 | 2478 | 593 | b | 5 | 1 | b | b | c | c | c | c | c | |
| 176 | Dimmidijola | 580086 | 277 | 1375 | 339 | b | 2 | 1 | a | a | a | c | c | c | a | |
| 177 | Solikiri | 580087 | 874 | 5053 | 1211 | a | 10 | 1 | 1 | b | c | c | c | c | c | |
| 178 | Ghanasara | 580088 | 722 | 3508 | 856 | 1 | 10 | 4 | 1 | b | b | c | c | c | b | |
| 179 | Kosali | 580089 | 822 | 3550 | 841 | 1 | 10 | 4 | 1 | c | c | c | c | c | c | |
| 180 | Peddadimili | 580090 | 404 | 1721 | 424 | a | 2 | 1 | 1 | a | a | c | c | c | a | |
| 181 | Chinnadimili | 580091 | 570 | 2270 | 599 | a | 3 | 1 | a | a | a | c | c | c | a | |
| Total | | | 10708 | 44157 | 10429 | 4 | 94 | 27 | 8 | 1 | 0 | 0 | 0 | 0 | 0 | |

**Census of India 2011- Village Directory
Amenities and Land use (As on 2009)**

Name of District : Srikakulam

Location Code No.: 542

Name of Mandal Parishad : Bhamini

Location Code No.: 0446

| Number of educational amenities available (If not available within the village, the distance range code viz; a for <5 Kms, b for 5-10 Kms and c for 10+ kms of nearest place where facility is available is given). | | | | Number of Medical Amenities available. (If not available within the village, the distance range code viz; a for < 5 Kms, b for 5-10 Kms and c for 10+ kms of nearest place where facility is available is given). | | | | | | | | | | | Name of Village | Sl. No. |
|---|-----------------------------------|-----------------------------------|------------------|---|-----------------------------|---------------------------------|--|--------------------|--------------------------|------------------------------------|----------------|--------------------------|----------------------------|-----------------------------|-----------------|---------|
| Vocational training school /ITI | Non-formal training centre (NFTC) | Special school for disabled (SSD) | Others (specify) | Community health centre (CHC) | Primary health centre (PHC) | Primary health sub centre (PHS) | Maternity and child welfare centre (MCW) | T. B. clinic (TBC) | Hospital-allopathic (HA) | Hospital-alternative medicine (HO) | Dispensary (D) | Veterinary hospital (VH) | Mobile health clinic (MHC) | Family welfare centre (FWC) | | |
| 17 | 18 | 19 | 20 | 21 | 22 | 23 | 24 | 25 | 26 | 27 | 28 | 29 | 30 | 31 | 2 | 1 |
| c | c | c | | c | a | 1 | c | c | c | c | c | a | a | c | Palavalasa | 160 |
| c | c | c | | c | a | a | c | c | c | c | c | a | b | c | Manumukonda | 161 |
| c | c | c | | c | 1 | 1 | c | c | c | c | c | 1 | b | c | Battili | 162 |
| c | c | c | | c | a | a | c | c | c | c | c | a | c | c | Bommika | 163 |
| c | c | c | | c | a | a | c | c | c | c | c | a | c | c | Pakkudibhadra | 164 |
| c | c | c | | c | a | 1 | c | c | c | c | c | a | c | c | Vaddangi | 165 |
| c | c | c | | c | b | b | c | c | c | c | c | b | c | c | Loharijola | 166 |
| c | c | c | | c | b | b | c | c | c | c | c | b | c | c | Gurandi | 167 |
| c | c | c | | c | b | b | c | c | c | c | c | b | c | c | Neradi | 168 |
| c | c | c | | c | b | b | c | c | c | c | c | b | c | c | Nulakajodu | 169 |
| c | c | c | | c | a | 1 | c | c | c | c | c | a | c | c | Singidi | 170 |
| c | c | c | | c | a | 1 | c | c | c | c | c | a | c | c | Pasukudi | 171 |
| c | c | c | | c | a | a | c | c | c | c | c | a | c | c | Burujola | 172 |
| c | c | c | | c | b | a | c | c | c | c | c | b | c | c | Maniga | 173 |
| c | c | c | | c | 1 | 1 | c | c | c | c | c | 1 | c | c | Bhamini | 174 |
| c | c | c | | c | b | b | c | c | c | c | c | b | c | c | Liviri | 175 |
| a | c | c | | c | a | a | c | c | c | c | c | a | c | c | Dimmidijola | 176 |
| c | c | c | | c | 1 | 1 | c | c | c | c | c | b | c | c | Solikiri | 177 |
| b | c | c | | c | a | 1 | c | c | c | c | c | b | c | c | Ghanasara | 178 |
| c | c | c | | c | a | 1 | c | c | c | c | c | c | c | c | Kosali | 179 |
| a | c | c | | c | a | 1 | c | c | c | c | c | a | c | c | Peddadimili | 180 |
| a | c | c | | c | a | a | c | c | c | c | c | a | c | c | Chinnadimili | 181 |
| 0 | 0 | 0 | 0 | 0 | 3 | 10 | 0 | 0 | 0 | 0 | 0 | 2 | 0 | 0 | | |

Census of India 2011- Village Directory
Amenities and Land use (As on 2009)

Name of District : Srikakulam

Location Code No.: 542

Name of Mandal Parishad : Bhamini

Location Code No.: 0446

| Sl. No. | Name of Village | Number of Non-Government Medical Amenities available. | | | | | | | Availability of drinking water - Yes / No | | | | | | | |
|--------------|-----------------|---|---------------------------------------|--|-------------------------------------|---|---------------|----------|---|---------------------------------------|-----------|------------------------|----------|---------------|--------------------|----------|
| | | Charitable non Govt. hospital/Nursing home. | Medical practitioner with MBBS Degree | Medical practitioner with other degree | Medical practitioner with no degree | Traditional practitioner and faith healer | Medicine Shop | Others | Tap water (Treated/Untreated) | Well water (Covered / Uncovered well) | Hand Pump | Tube wells / Bore well | Spring | River / Canal | Tank / Pond / Lake | Others |
| 1 | 2 | 32 | 33 | 34 | 35 | 36 | 37 | 38 | 39 | 40 | 41 | 42 | 43 | 44 | 45 | 46 |
| 160 | Palavalasa | 0 | 0 | 0 | 1 | 0 | 0 | 0 | No | Yes | Yes | Yes | No | No | Yes | No |
| 161 | Manumukonda | 0 | 0 | 0 | 1 | 0 | 0 | 0 | No | Yes | Yes | Yes | No | No | Yes | No |
| 162 | Battili | 0 | 0 | 0 | 1 | 0 | 0 | 0 | Yes | Yes | Yes | Yes | No | Yes | Yes | No |
| 163 | Bommika | 0 | 0 | 0 | 1 | 0 | 0 | 0 | No | Yes | Yes | Yes | No | No | Yes | No |
| 164 | Pakkudibhadra | 0 | 0 | 0 | 1 | 0 | 0 | 0 | No | Yes | Yes | Yes | No | No | Yes | No |
| 165 | Vaddangi | 0 | 0 | 0 | 1 | 0 | 0 | 0 | No | Yes | Yes | Yes | No | No | Yes | No |
| 166 | Loharijola | 0 | 0 | 0 | 1 | 0 | 0 | 0 | No | Yes | Yes | Yes | No | No | Yes | No |
| 167 | Gurandi | 0 | 0 | 0 | 1 | 0 | 0 | 0 | No | Yes | Yes | Yes | No | Yes | Yes | No |
| 168 | Neradi | 0 | 0 | 0 | 1 | 0 | 0 | 0 | No | Yes | Yes | Yes | No | Yes | Yes | No |
| 169 | Nulakajodu | 0 | 0 | 0 | 1 | 0 | 0 | 0 | No | Yes | Yes | Yes | No | No | Yes | No |
| 170 | Singidi | 0 | 0 | 0 | 1 | 0 | 1 | 0 | No | Yes | Yes | Yes | No | Yes | Yes | No |
| 171 | Pasukudi | 0 | 0 | 0 | 1 | 0 | 0 | 0 | No | Yes | Yes | Yes | No | Yes | Yes | No |
| 172 | Burujola | 0 | 0 | 0 | 1 | 0 | 0 | 0 | No | Yes | Yes | Yes | No | No | Yes | No |
| 173 | Maniga | 0 | 0 | 0 | 1 | 0 | 0 | 0 | No | Yes | Yes | Yes | No | No | Yes | Yes |
| 174 | Bhamini | 0 | 0 | 0 | 1 | 0 | 0 | 0 | Yes | Yes | Yes | Yes | No | Yes | Yes | No |
| 175 | Liviri | 0 | 0 | 0 | 1 | 0 | 0 | 0 | Yes | Yes | Yes | Yes | No | Yes | Yes | No |
| 176 | Dimmidijola | 0 | 0 | 0 | 1 | 0 | 0 | 0 | No | Yes | Yes | Yes | No | Yes | Yes | No |
| 177 | Solikiri | 0 | 0 | 0 | 1 | 0 | 0 | 0 | Yes | Yes | Yes | Yes | No | Yes | Yes | No |
| 178 | Ghanasara | 0 | 0 | 0 | 1 | 0 | 0 | 0 | No | Yes | Yes | Yes | No | Yes | Yes | No |
| 179 | Kosali | 0 | 0 | 0 | 1 | 0 | 0 | 0 | Yes | Yes | Yes | Yes | No | Yes | Yes | No |
| 180 | Peddadimili | 0 | 0 | 0 | 1 | 0 | 0 | 0 | No | Yes | Yes | Yes | No | No | Yes | No |
| 181 | Chinnadimili | 0 | 0 | 0 | 1 | 0 | 0 | 0 | No | Yes | Yes | Yes | No | No | Yes | No |
| Total | | 0 | 0 | 0 | 22 | 0 | 1 | 0 | 5 | 22 | 22 | 22 | 0 | 11 | 22 | 1 |

**Census of India 2011- Village Directory
Amenities and Land use (As on 2009)**

Name of District : Srikakulam

Location Code No.: 542

Name of Mandal Parishad : Bhamini

Location Code No.: 0446

| Availability of toilet & others Yes / No | | | | Communication and transport facilities (If amenities available code -Yes is given except for Village Pin Code ,If not available within the village , the distance range code viz; a for < 5 Kms, b for 5-10 Kms and c for 10+ kms of nearest place where facility is available is given). | | | | | | | | Name of Village | Sl. No. |
|--|----------------------------------|---|--|---|-----------------------|--------------------------------|------------------|-------------------------|--------------------------|-----------------------|---|-----------------|---------|
| Community toilet including bath. | Community toilet excluding bath. | Rural sanitary mart or sanitary hardware outlet available near the village. | Community bio- gas or recycle of waste for productive use. | Post office(PO) | Sub post office (SPO) | Post & Telegraph office (P&TO) | Village Pin Code | Telephones (Land lines) | Public call office (PCO) | Mobile phone coverage | Internet cafes/ Common service centre (CSC) | | |
| 47 | 48 | 49 | 50 | 51 | 52 | 53 | 54 | 55 | 56 | 57 | 58 | 2 | 1 |
| No | No | No | No | a | b | a | 532456 | a | a | Yes | c | Palavalasa | 160 |
| No | No | No | No | a | b | a | 532456 | Yes | Yes | Yes | c | Manumukonda | 161 |
| No | Yes | No | No | Yes | b | Yes | 532456 | Yes | Yes | Yes | c | Battili | 162 |
| No | No | No | No | a | a | a | 532456 | Yes | Yes | Yes | c | Bommika | 163 |
| No | No | No | No | a | a | a | 532456 | a | a | Yes | c | Pakkudibhadra | 164 |
| No | No | No | No | a | a | b | 532456 | Yes | Yes | Yes | c | Vaddangi | 165 |
| No | No | No | No | b | Yes | b | 532456 | Yes | Yes | Yes | c | Loharijola | 166 |
| No | No | No | No | b | Yes | b | 532456 | Yes | Yes | Yes | c | Gurandi | 167 |
| No | No | No | No | b | Yes | b | 532456 | Yes | Yes | Yes | c | Neradi | 168 |
| No | No | No | No | b | a | b | 532456 | Yes | Yes | Yes | c | Nulakajodu | 169 |
| No | No | No | No | a | Yes | b | 532456 | Yes | Yes | Yes | c | Singidi | 170 |
| No | No | No | No | a | a | b | 532456 | Yes | Yes | Yes | c | Pasukudi | 171 |
| No | No | No | No | a | a | b | 532456 | Yes | Yes | Yes | c | Burujola | 172 |
| No | No | No | No | b | Yes | a | 532456 | b | b | Yes | c | Maniga | 173 |
| No | No | No | No | Yes | Yes | Yes | 532456 | Yes | Yes | Yes | c | Bhamini | 174 |
| No | No | No | No | b | a | a | 532456 | b | b | Yes | c | Liviri | 175 |
| No | No | No | No | a | a | a | 532455 | Yes | Yes | Yes | c | Dimmidijola | 176 |
| No | Yes | No | No | Yes | a | b | 532455 | Yes | Yes | Yes | c | Solikiri | 177 |
| No | No | No | No | b | Yes | b | 532455 | Yes | Yes | Yes | c | Ghanasara | 178 |
| No | Yes | No | No | b | a | c | 532455 | Yes | Yes | Yes | c | Kosali | 179 |
| No | No | No | No | a | Yes | c | 532455 | Yes | Yes | Yes | c | Peddadimili | 180 |
| No | No | No | No | a | Yes | c | 532455 | Yes | Yes | Yes | c | Chinnadimili | 181 |
| 0 | 3 | 0 | 0 | 3 | 9 | 2 | | 18 | 18 | 22 | 0 | | |

**Census of India 2011- Village Directory
Amenities and Land use (As on 2009)**

Name of District : Srikakulam

Location Code No.: 542

Name of Mandal Parishad : Bhamini

Location Code No.: 0446

| Sl. No. | Name of Village | Communication and transport facilities (If amenities available code -Yes is given except for Village Pin Code, If not available within the village, the distance range code viz; a for < 5 Kms, b for 5-10 Kms and c for 10+ kms of nearest place where facility is available is given). | | | | | | | | |
|--------------|-----------------|--|--------------------------------|------------------|---------------------|----------------|-----------|---|-------------------------|--------------------------|
| | | Private courier facility | Bus service (Public & Private) | Railway stations | Auto/Modified Autos | Taxis and Vans | Tractors | Cycle-pulled rickshaws(Manual & Machine driven) | Carts driven by animals | Sea /River ferry service |
| 1 | 2 | 59 | 60 | 61 | 62 | 63 | 64 | 65 | 66 | 67 |
| 160 | Palavalasa | a | a | c | a | c | Yes | | a | |
| 161 | Manumukonda | a | a | c | a | c | a | | a | |
| 162 | Battili | Yes | Yes | c | Yes | c | b | | Yes | |
| 163 | Bommika | a | Yes | c | a | c | Yes | | Yes | |
| 164 | Pakkudibhadra | a | Yes | c | a | c | a | | a | |
| 165 | Vaddangi | a | Yes | c | b | b | a | | b | |
| 166 | Loharijola | b | Yes | c | b | c | a | | a | |
| 167 | Gurandi | b | Yes | c | c | c | Yes | | Yes | |
| 168 | Neradi | b | Yes | c | b | b | Yes | | Yes | |
| 169 | Nulakajodu | b | Yes | c | b | b | a | | Yes | |
| 170 | Singidi | b | Yes | c | a | a | Yes | | Yes | |
| 171 | Pasukudi | b | Yes | c | a | a | a | | Yes | |
| 172 | Burujola | c | Yes | c | a | b | a | | Yes | |
| 173 | Maniga | c | b | c | b | a | b | | Yes | |
| 174 | Bhamini | c | Yes | c | Yes | Yes | Yes | Yes | Yes | |
| 175 | Liviri | c | Yes | c | b | b | b | | Yes | |
| 176 | Dimmidijola | c | Yes | c | a | a | Yes | | Yes | |
| 177 | Solikiri | c | Yes | c | b | b | b | | Yes | |
| 178 | Ghanasara | c | Yes | c | b | b | Yes | | Yes | |
| 179 | Kosali | c | Yes | c | c | c | a | | Yes | |
| 180 | Peddadimili | c | Yes | c | b | b | Yes | | Yes | |
| 181 | Chinnadimili | b | Yes | c | c | c | Yes | | Yes | |
| Total | | 1 | 19 | 0 | 2 | 1 | 10 | 1 | 17 | 0 |

**Census of India 2011- Village Directory
Amenities and Land use (As on 2009)**

Name of District : Srikakulam

Location Code No.: 542

Name of Mandal Parishad : Bhamini

Location Code No.: 0446

| Village connected to highways,village roads, banks & credit societies (If amenities available code -Yes is given, If not available within the village , the distance range code viz; a for < 5 Kms, b for 5-10 Kms and c for 10+ kms of nearest place where facility is available is given). | | | | | | | | | | | | Name of Village | Sl. No. |
|--|--------------------------------|--|-----------------------------------|-------------|----------------|----------------------------------|--------------------------------------|----------------|---------------------------------|----------|-------------------------------|-----------------|---------|
| Connected to national highway(NH) | Connected to state highway(SH) | Connected to major district road (MDR) | Connected to others district road | Pucca roads | Kutchcha roads | Water bounded macadam(WBM) roads | Navigable waterway (river/canal)(NW) | Footpaths (FP) | Commercial & Co-operative Banks | ATM | Agricultural Credit Societies | | |
| 68 | 69 | 70 | 71 | 72 | 73 | 74 | 75 | 76 | 77 | 78 | 79 | 2 | 1 |
| c | c | a | Yes | Yes | Yes | b | | Yes | a | c | a | Palavalasa | 160 |
| c | c | a | Yes | Yes | Yes | c | | Yes | b | c | b | Manumukonda | 161 |
| c | c | Yes | Yes | Yes | Yes | Yes | | Yes | Yes | c | Yes | Battili | 162 |
| c | c | a | Yes | b | Yes | b | | Yes | a | c | a | Bommika | 163 |
| c | c | a | Yes | b | Yes | b | | Yes | b | c | b | Pakkudibhadra | 164 |
| c | c | a | Yes | Yes | Yes | c | | Yes | b | c | b | Vaddangi | 165 |
| c | c | a | Yes | Yes | Yes | b | | Yes | b | c | b | Loharijola | 166 |
| c | c | Yes | Yes | Yes | Yes | c | | Yes | b | c | b | Gurandi | 167 |
| c | c | a | Yes | Yes | Yes | c | | Yes | b | c | b | Neradi | 168 |
| c | c | a | Yes | Yes | Yes | Yes | | Yes | b | c | b | Nulakajodu | 169 |
| c | c | Yes | Yes | Yes | Yes | c | | Yes | a | c | b | Singidi | 170 |
| c | c | Yes | Yes | Yes | Yes | c | | Yes | a | c | a | Pasukudi | 171 |
| c | c | a | Yes | Yes | Yes | b | | Yes | a | c | a | Burujola | 172 |
| c | c | b | Yes | b | Yes | b | | Yes | b | c | b | Maniga | 173 |
| c | c | Yes | Yes | Yes | Yes | Yes | | Yes | Yes | c | Yes | Bhamini | 174 |
| c | c | a | Yes | Yes | Yes | b | | Yes | a | c | b | Liviri | 175 |
| c | c | Yes | Yes | Yes | Yes | b | | Yes | a | c | a | Dimmidijola | 176 |
| c | c | a | Yes | Yes | Yes | Yes | | Yes | b | c | a | Solikiri | 177 |
| c | c | b | Yes | Yes | Yes | Yes | | Yes | b | c | Yes | Ghanasara | 178 |
| c | c | a | Yes | Yes | Yes | Yes | | Yes | c | c | a | Kosali | 179 |
| c | c | a | Yes | Yes | Yes | c | | Yes | a | c | Yes | Peddadimili | 180 |
| c | c | a | Yes | Yes | Yes | c | | Yes | a | c | Yes | Chinnadimili | 181 |
| 0 | 0 | 6 | 22 | 19 | 22 | 6 | 0 | 22 | 2 | 0 | 5 | | |

**Census of India 2011- Village Directory
Amenities and Land use (As on 2009)**

Name of District : Srikakulam

Location Code No.: 542

Name of Mandal Parishad : Bhamini

Location Code No.: 0446

| Sl. No. | Name of Village | Availability of miscellaneous facilities (If amenities available code -Yes is given, If not available within the village, the distance range code viz; a for < 5 Kms, b for 5-10 Kms and c for 10+ kms of nearest place where facility is available is given). | | | | | | | | | | |
|--------------|-----------------|--|---------------------------------------|-------------------------|-------------|--------------------------------|---|--|------------------------------|--|----------------------------------|--|
| | | Self-Help Group (SHG) | Public distribution system (PDS) shop | Mandis / Regular market | Weekly Haat | Agricultural marketing society | Integrated Child Development Scheme (Nutritional Centres) | Anganwadi Centre (Nutritional Centres) | Others (Nutritional Centres) | ASHA (Accredited Social Health Activist) | Community centre with/without TV | |
| 1 | 2 | 80 | 81 | 82 | 83 | 84 | 85 | 86 | 87 | 88 | 89 | |
| 160 | Palavalasa | Yes | Yes | a | c | c | Yes | Yes | Yes | Yes | c | |
| 161 | Manumukonda | Yes | Yes | b | c | c | Yes | a | Yes | Yes | c | |
| 162 | Battili | Yes | Yes | Yes | Yes | Yes | Yes | Yes | Yes | Yes | c | |
| 163 | Bommika | Yes | Yes | a | b | b | Yes | Yes | Yes | Yes | b | |
| 164 | Pakkudibhadra | Yes | a | b | b | b | Yes | Yes | Yes | Yes | b | |
| 165 | Vaddangi | Yes | Yes | b | b | b | Yes | Yes | Yes | Yes | b | |
| 166 | Loharijola | Yes | Yes | b | c | c | Yes | b | Yes | Yes | c | |
| 167 | Gurandi | Yes | Yes | b | b | b | Yes | b | Yes | Yes | c | |
| 168 | Neradi | Yes | Yes | b | b | b | Yes | Yes | Yes | a | b | |
| 169 | Nulakajodu | Yes | Yes | b | b | b | Yes | Yes | Yes | Yes | b | |
| 170 | Singidi | Yes | Yes | b | a | a | Yes | Yes | Yes | Yes | a | |
| 171 | Pasukudi | Yes | Yes | a | a | a | Yes | a | Yes | Yes | a | |
| 172 | Burujola | Yes | Yes | a | a | a | Yes | Yes | Yes | a | a | |
| 173 | Maniga | Yes | a | b | b | b | Yes | b | Yes | b | b | |
| 174 | Bhamini | Yes | Yes | Yes | Yes | Yes | Yes | Yes | Yes | Yes | Yes | |
| 175 | Liviri | Yes | Yes | b | b | b | Yes | a | Yes | b | b | |
| 176 | Dimmidijola | Yes | Yes | a | a | a | Yes | Yes | Yes | a | a | |
| 177 | Solikiri | Yes | Yes | a | b | b | Yes | Yes | Yes | b | c | |
| 178 | Ghanasara | Yes | Yes | b | b | b | Yes | a | Yes | a | b | |
| 179 | Kosali | Yes | Yes | a | c | a | Yes | Yes | Yes | Yes | c | |
| 180 | Peddadimili | Yes | Yes | b | c | a | Yes | Yes | Yes | Yes | c | |
| 181 | Chinnadimili | Yes | Yes | b | c | a | Yes | Yes | Yes | Yes | a | |
| Total | | 22 | 20 | 2 | 2 | 2 | 22 | 15 | 22 | 15 | 1 | |

**Census of India 2011- Village Directory
Amenities and Land use (As on 2009)**

Name of District : Srikakulam

Location Code No.: 542

Name of Mandal Parishad : Bhamini

Location Code No.: 0446

| Availability of miscellaneous facilities (If amenities available code -Yes is given, If not available within the village, the distance range code viz; a for < 5 Kms, b for 5-10 Kms and c for 10+ kms of nearest place where facility is available is given). | | | | | | | | Availability of electricity (Yes/No) | | | | Nearest Town | | Name of Village | Sl. No. |
|--|---------------------------------|---------------------|----------------|---------------------|------------------|--------------------------|-----------------------------------|--------------------------------------|---|--------------------------------------|--------------------------------|---------------|---|-----------------|---------|
| Sports Field, | Sports Club / Recreation Centre | Cinema / Video Hall | Public Library | Public Reading Room | Newspaper Supply | Assembly Polling station | Birth & Death Registration Office | Power Supply for Domestic Use (ED) | Power Supply for Agricultural Use (EAG) | Power Supply for Commercial Use (EC) | Power Supply for All Uses (EA) | Name | Distance range code i.e. a for <5 Kms, b for 5-10 Kms and c for 10+ kms | | |
| 90 | 91 | 92 | 93 | 94 | 95 | 96 | 97 | 98 | 99 | 100 | 101 | 102 | 103 | 2 | 1 |
| c | c | c | c | c | Yes | Yes | Yes | Yes | Yes | Yes | Yes | Amadalavalasa | c | Palavalasa | 160 |
| c | c | c | c | c | Yes | Yes | Yes | Yes | Yes | Yes | Yes | Amadalavalasa | c | Manumukonda | 161 |
| c | c | c | c | c | Yes | Yes | Yes | Yes | Yes | Yes | Yes | Amadalavalasa | c | Battili | 162 |
| b | c | c | b | b | Yes | Yes | Yes | Yes | Yes | Yes | Yes | Amadalavalasa | c | Bommika | 163 |
| b | c | c | b | b | Yes | Yes | Yes | Yes | Yes | Yes | Yes | Amadalavalasa | c | Pakkudibhadra | 164 |
| c | c | c | b | b | Yes | Yes | Yes | Yes | Yes | Yes | Yes | Amadalavalasa | c | Vaddangi | 165 |
| c | c | c | c | c | Yes | Yes | Yes | Yes | Yes | Yes | Yes | Amadalavalasa | c | Loharijola | 166 |
| c | c | c | b | c | Yes | Yes | Yes | Yes | Yes | Yes | Yes | Amadalavalasa | c | Gurandi | 167 |
| b | c | c | b | b | Yes | Yes | Yes | Yes | Yes | Yes | Yes | Amadalavalasa | c | Neradi | 168 |
| b | c | c | b | b | Yes | Yes | Yes | Yes | Yes | Yes | Yes | Amadalavalasa | c | Nulakajodu | 169 |
| a | c | c | a | a | Yes | Yes | Yes | Yes | Yes | Yes | Yes | Amadalavalasa | c | Singidi | 170 |
| a | c | c | a | a | Yes | Yes | Yes | Yes | Yes | Yes | Yes | Amadalavalasa | c | Pasukudi | 171 |
| a | c | c | a | a | Yes | Yes | Yes | Yes | Yes | Yes | Yes | Amadalavalasa | c | Burujola | 172 |
| b | c | c | b | b | Yes | Yes | Yes | Yes | Yes | Yes | Yes | Amadalavalasa | c | Maniga | 173 |
| Yes | c | c | Yes | Yes | Yes | Yes | Yes | Yes | Yes | Yes | Yes | Amadalavalasa | c | Bhamini | 174 |
| b | c | c | b | b | Yes | Yes | Yes | Yes | Yes | Yes | Yes | Amadalavalasa | c | Liviri | 175 |
| a | c | c | a | a | Yes | Yes | Yes | Yes | Yes | Yes | Yes | Amadalavalasa | c | Dimmidijola | 176 |
| b | c | c | b | b | Yes | Yes | Yes | Yes | Yes | Yes | Yes | Amadalavalasa | c | Solikiri | 177 |
| b | c | c | b | b | Yes | Yes | Yes | Yes | Yes | Yes | Yes | Amadalavalasa | c | Ghanasara | 178 |
| c | c | b | b | c | Yes | Yes | Yes | Yes | Yes | Yes | Yes | Amadalavalasa | c | Kosali | 179 |
| c | c | c | a | c | Yes | Yes | Yes | Yes | Yes | Yes | Yes | Amadalavalasa | c | Peddadimili | 180 |
| a | c | c | a | a | Yes | Yes | Yes | Yes | Yes | Yes | Yes | Amadalavalasa | c | Chinnadimili | 181 |
| 1 | 0 | 0 | 1 | 1 | 22 | 22 | 22 | 22 | 22 | 22 | 22 | | 0 | | |

**Census of India 2011- Village Directory
Amenities and Land use (As on 2009)**

Name of District : Srikakulam

Location Code No.: 542

Name of Mandal Parishad : Bhamini

Location Code No.: 0446

| Sl. No. | Name of Village | Land Use | | | | | | | | | | |
|--------------|-----------------|---|----------------------------------|-------------------------------|--|--|-----------------------|---|-----------------|---------------|---------------------------|------------------------------|
| | | Area under different types of land use (in hectares rounded up to one decimal place) | | | | | | | | | | |
| | | Forests | Area under Non-agricultural Uses | Barren and Un-cultivable land | Permanent Pastures and Other Grazing Lands | Land Under Miscellaneous Tree Crops etc. | Culturable Waste Land | Fallow lands other than current fallows | Current Fallows | Net Area Sown | Total Irrigated Land Area | Total Un-irrigated Land Area |
| 1 | 2 | 104 | 105 | 106 | 107 | 108 | 109 | 110 | 111 | 112 | 113 | 114 |
| 160 | Palavalasa | 0 | 105 | 0 | 0 | 0 | 2 | 2.1 | 0.9 | 275 | 8 | 270 |
| 161 | Manumukonda | 0 | 110 | 0 | 0 | 0 | 6 | 81 | 6 | 189 | 39 | 237 |
| 162 | Battili | 0 | 296 | 0 | 0 | 0 | 0 | 0 | 8 | 455 | 136 | 327 |
| 163 | Bommika | 0 | 23 | 0 | 0 | 0 | 2 | 0 | 6 | 198 | 70 | 134 |
| 164 | Pakkudibhadra | 0 | 22 | 0 | 0 | 0 | 2 | 2 | 2 | 274 | 59 | 219 |
| 165 | Vaddangi | 0 | 42 | 0 | 0 | 0 | 0 | 0 | 17 | 161 | 124 | 54 |
| 166 | Loharijola | 0 | 15 | 0 | 8 | 0 | 0 | 0 | 3 | 199 | 122 | 80 |
| 167 | Gurandi | 0 | 40 | 0 | 0 | 0 | 0 | 0 | 8 | 307 | 86 | 229 |
| 168 | Neradi | 0 | 185 | 0 | 0 | 0 | 0 | 0 | 1.1 | 217.9 | 106 | 113 |
| 169 | Nulakajodu | 0 | 185 | 0 | 0 | 0 | 0 | 0 | 1.5 | 556.5 | 311 | 247 |
| 170 | Singidi | 0 | 41 | 0 | 0 | 0 | 0 | 0 | 2.8 | 98.2 | 26 | 75 |
| 171 | Pasukudi | 0 | 177 | 0 | 0 | 0 | 0 | 0 | 2 | 241 | 112 | 131 |
| 172 | Burujola | 0 | 97 | 0 | 0 | 0 | 0 | 23.4 | 1.6 | 364 | 136 | 253 |
| 173 | Maniga | 0 | 25 | 0 | 0 | 0 | 0 | 3 | 0.8 | 92.2 | 27 | 69 |
| 174 | Bhamini | 0 | 66 | 0 | 0 | 0 | 8 | 0 | 2 | 798 | 218 | 582 |
| 175 | Liviri | 0 | 194 | 0 | 20 | 46 | 0 | 0 | 11 | 711 | 171 | 551 |
| 176 | Dimmidijola | 0 | 25 | 0 | 0 | 0 | 0 | 0 | 3.1 | 248.9 | 64 | 188 |
| 177 | Solikiri | 0 | 138 | 0 | 0 | 0 | 3 | 0 | 2 | 731 | 233 | 500 |
| 178 | Ghanasara | 0 | 103 | 0 | 0 | 0 | 4 | 0 | 1.6 | 613.4 | 265 | 350 |
| 179 | Kosali | 0 | 165 | 4 | 0 | 0 | 0 | 0 | 2.9 | 650.1 | 280 | 373 |
| 180 | Peddadimili | 0 | 123 | 0 | 0 | 0 | 0 | 20 | 0.2 | 260.8 | 193 | 88 |
| 181 | Chinnadimili | 0 | 109 | 0 | 0 | 0 | 0 | 6 | 1.2 | 453.8 | 221 | 240 |
| Total | | 0 | 2286 | 4 | 28 | 46 | 27 | 137.5 | 84.7 | 8094.8 | 3007 | 5310 |

**Census of India 2011- Village Directory
Amenities and Land use (As on 2009)**

Name of District : Srikakulam

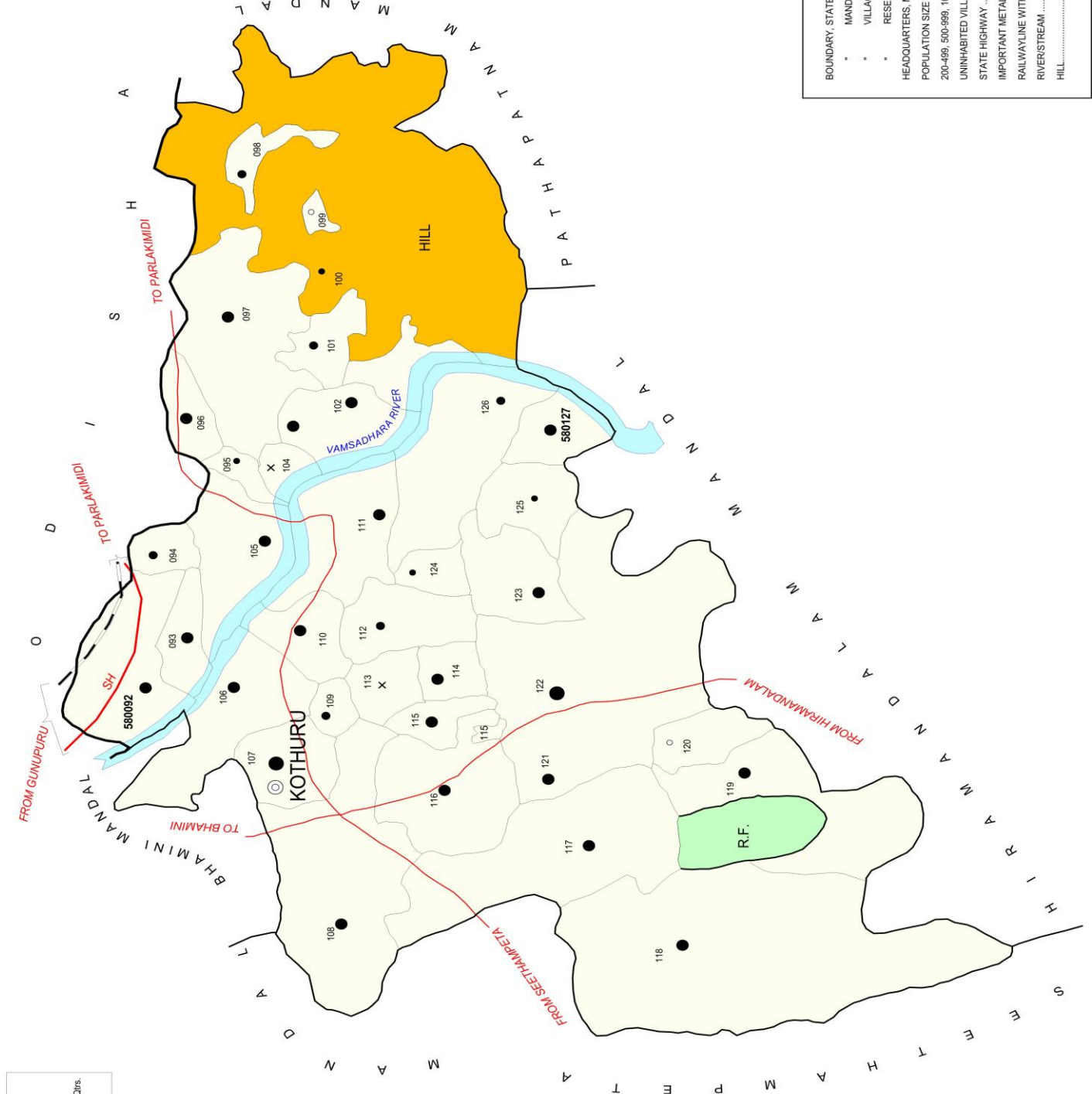
Location Code No.: 542

Name of Mandal Parishad : Bhamini

Location Code No.: 0446

| Land Use | | | | | Name of three most important commodities manufactured | | | Name of Village | Sl. No. | | | | | |
|--|------------------------|------------------|-----------------|------------|---|--------|-------|-----------------|---------|-----|-----|-----|---------------|-----|
| Area irrigated by source (in hectare). | | | | | First | Second | Third | | | | | | | |
| Canals (C) | Wells/Tube-wells(W/TW) | Tanks/Lakes(T/L) | Water Falls(WF) | Others(O) | 115 | 116 | 117 | 118 | 119 | 120 | 121 | 122 | 2 | 1 |
| 0 | 0 | 0 | 0 | 8 | | | | | | | | | Palavalasa | 160 |
| 0 | 6 | 30 | 0 | 3 | | | | | | | | | Manumukonda | 161 |
| 0 | 32 | 98 | 0 | 6 | | | | | | | | | Battili | 162 |
| 0 | 6 | 62 | 0 | 2 | | | | | | | | | Bommika | 163 |
| 0 | 8 | 51 | 0 | 0 | | | | | | | | | Pakkudibhadra | 164 |
| 0 | 3 | 121 | 0 | 0 | | | | | | | | | Vaddangi | 165 |
| 0 | 13 | 107 | 0 | 2 | | | | | | | | | Loharijola | 166 |
| 0 | 82 | 0 | 0 | 4 | | | | | | | | | Gurandi | 167 |
| 0 | 16 | 3 | 0 | 87 | | | | | | | | | Neradi | 168 |
| 0 | 19 | 286 | 0 | 6 | | | | | | | | | Nulakajodu | 169 |
| 0 | 22 | 0 | 0 | 4 | | | | | | | | | Singidi | 170 |
| 0 | 62 | 48 | 0 | 2 | | | | | | | | | Pasukudi | 171 |
| 0 | 11 | 122 | 0 | 3 | | | | | | | | | Burujola | 172 |
| 0 | 6 | 21 | 0 | 0 | | | | | | | | | Maniga | 173 |
| 0 | 43 | 168 | 0 | 7 | | | | | | | | | Bhamini | 174 |
| 0 | 40 | 127 | 0 | 4 | | | | | | | | | Liviri | 175 |
| 0 | 12 | 46 | 0 | 6 | | | | | | | | | Dimmidijola | 176 |
| 0 | 22 | 208 | 0 | 3 | | | | | | | | | Solikiri | 177 |
| 0 | 30 | 227 | 0 | 8 | | | | | | | | | Ghanasara | 178 |
| 0 | 22 | 251 | 0 | 7 | | | | | | | | | Kosali | 179 |
| 0 | 29 | 158 | 0 | 6 | | | | | | | | | Peddadimili | 180 |
| 0 | 12 | 201 | 0 | 8 | | | | | | | | | Chinnadimili | 181 |
| 0 | 496 | 2335 | 0 | 176 | | | | | | | | | | |

INDIA
 ANDHRA PRADESH
 KOTHURU MANDAL
 SRIKAKULAM DISTRICT



AREA : 205.80 Sq. Kms.
 POPULATION : 67093
 No. OF TOWNS : NIL
 No. OF VILLAGES : 36
 DISTANCE FROM Dist.H. Qtrs.
 TO MANDAL : 58 Kms.

| | |
|---|-------|
| BOUNDARY, STATE | |
| MANDAL | |
| VILLAGE WITH MDDS CODE | |
| RESERVED FOREST | |
| HEADQUARTERS, MANDAL | |
| POPULATION SIZE OF VILLAGES: BELOW 200, | |
| 200-499, 500-999, 1000-4999, 5000 AND ABOVE ... | |
| UNINHABITED VILLAGE WITH MDDS CODE | |
| STATE HIGHWAY | |
| IMPORTANT METALLED ROADS | |
| RAILWAYLINE WITH STATION, BROAD GAUGE | |
| RIVER/STREAM | |
| HILL | |

**ALPHABETICAL LIST OF VILLAGES (MANDAL PARISHAD WISE)
SRIKAKULAM DISTRICT**

| Sl. No. | Name of Village | 2011 Census Location Code No. | 2001 Census Location Code No. |
|--|--------------------|-------------------------------|-------------------------------|
| 1 | 2 | 3 | 4 |
| Name of Mandal Parishad : Kothuru | | | |
| Name of Mandal : Kothuru (0004) | | | |
| 1 | Addangi | 2854204772580118 | 2811000401112200 |
| 2 | Akulatampara | 2854204772580127 | 2811000401113100 |
| 3 | Althi | 2854204772580098 | 2811000401110200 |
| 4 | Anguru | 2854204772580126 | 2811000401113000 |
| 5 | Balada | 2854204772580093 | 2811000401109700 |
| 6 | Bammidi | 2854204772580114 | 2811000401111800 |
| 7 | Boddaguda | 2854204772580099 | 2811000401110300 |
| 8 | Chompa | 2854204772580104 | 2811000401110800 |
| 9 | Dimili | 2854204772580097 | 2811000401110100 |
| 10 | Gurandi | 2854204772580123 | 2811000401112700 |
| 11 | Irapadu | 2854204772580119 | 2811000401112300 |
| 12 | Kadumu | 2854204772580092 | 2811000401109600 |
| 13 | Kakaraguda | 2854204772580100 | 2811000401110400 |
| 14 | Kaligam | 2854204772580115 | 2811000401111900 |
| 15 | Karlemma | 2854204772580108 | 2811000401111200 |
| 16 | Kothuru | 2854204772580107 | 2811000401111100 |
| 17 | Kousalyapuram | 2854204772580094 | 2811000401109800 |
| 18 | Kuddigam | 2854204772580103 | 2811000401110700 |
| 19 | Kurigam | 2854204772580096 | 2811000401110000 |
| 20 | Labba | 2854204772580117 | 2811000401112100 |
| 21 | Maharthapuram | 2854204772580109 | 2811000401111300 |
| 22 | Mathala | 2854204772580105 | 2811000401110900 |
| 23 | Neradi | 2854204772580122 | 2811000401112600 |
| 24 | Nivagam | 2854204772580111 | 2811000401111500 |
| 25 | Parapuram | 2854204772580116 | 2811000401112000 |
| 26 | Pathapadu | 2854204772580124 | 2811000401112800 |
| 27 | Peddamadi | 2854204772580120 | 2811000401112400 |
| 28 | Ponnuturu | 2854204772580102 | 2811000401110600 |
| 29 | Rayala | 2854204772580101 | 2811000401110500 |
| 30 | Sandipolam | 2854204772580113 | 2811000401111700 |
| 31 | Shobhanapuram | 2854204772580125 | 2811000401112900 |
| 32 | Sirusuvada | 2854204772580106 | 2811000401111000 |
| 33 | Vasapa | 2854204772580110 | 2811000401111400 |
| 34 | Veeranarayanapuram | 2854204772580095 | 2811000401109900 |
| 35 | Venkatapuram | 2854204772580112 | 2811000401111600 |
| 36 | Vondrujola | 2854204772580121 | 2811000401112500 |

**Census of India 2011- Village Directory
Amenities and Land use (As on 2009)**

Name of District : Srikakulam

Location Code No.: 542

Name of Mandal Parishad : Kothuru

Location Code No.: 0447

| Sl. No. | Name of Village | Location code no. | Total area of the village (in hectares rounded up to one decimal place) | Total population (2011 census) | Number of households (2011 census) | Number of educational amenities available (If not available within the village, the distance range code viz; a for < 5 Kms, b for 5-10 Kms and c for 10+ kms of nearest place where facility is available is given). | | | | | | | | | | |
|---------|--------------------|-------------------|--|----------------------------------|------------------------------------|--|--------------------|-------------------|----------------------|------------------------------|---|-------------------------|----------------------|---------------------------|------------------|--|
| | | | | | | Pre-Primary school (PP) | Primary school (P) | Middle school (M) | Secondary School (S) | Senior Secondary school (SS) | Degree college of arts science & commerce (ASC) | Engineering college(EC) | Medical college (MC) | Management institute (MI) | Polytechnic (Pt) | |
| 1 | 2 | 3 | 4 | 5 | 6 | 7 | 8 | 9 | 10 | 11 | 12 | 13 | 14 | 15 | 16 | |
| 182 | Kadumu | 580092 | 505 | 2359 | 621 | c | 4 | 1 | 1 | c | c | c | c | c | c | |
| 183 | Balada | 580093 | 243 | 2286 | 553 | 1 | 5 | 2 | a | c | c | c | c | c | c | |
| 184 | Kousalyapuram | 580094 | 97 | 960 | 222 | a | 1 | 1 | b | c | c | c | c | c | c | |
| 185 | Veeranarayanapuram | 580095 | 56 | 314 | 79 | a | 1 | a | a | b | b | c | c | c | b | |
| 186 | Kurigam | 580096 | 218 | 1569 | 348 | 1 | 2 | 1 | 1 | b | b | c | c | c | b | |
| 187 | Dimili | 580097 | 858 | 3899 | 960 | b | 2 | 1 | b | c | c | c | c | c | c | |
| 188 | Althi | 580098 | 89 | 631 | 194 | c | 2 | b | b | c | c | c | c | c | c | |
| 189 | Boddaguda | 580099 | 5 | 175 | 41 | c | 1 | a | b | c | c | c | c | c | c | |
| 190 | Kakaraguda | 580100 | 36 | 334 | 100 | b | 1 | b | b | c | c | c | c | c | c | |
| 191 | Rayala | 580101 | 280 | 877 | 220 | c | 1 | a | a | c | c | c | c | c | c | |
| 192 | Ponnuturu | 580102 | 345 | 1672 | 389 | c | 2 | 2 | b | c | c | c | c | c | c | |
| 193 | Kuddigam | 580103 | 38 | 1028 | 239 | b | 1 | a | a | c | c | c | c | c | c | |
| 194 | Chompa | 580104 | 88 | 0 | 0 | | | | | | | | | | | |
| 195 | Mathala | 580105 | 914 | 1339 | 353 | a | 2 | 1 | 1 | b | b | c | c | c | b | |
| 196 | Sirusuvada | 580106 | 696 | 4629 | 1175 | a | 5 | 1 | 1 | a | a | c | c | c | a | |
| 197 | Kothuru | 580107 | 507 | 8209 | 2034 | 5 | 5 | 3 | 2 | 1 | 1 | c | c | c | 1 | |
| 198 | Karlemma | 580108 | 976 | 3897 | 966 | 1 | 6 | 1 | a | a | a | c | c | c | a | |
| 199 | Maharthapuram | 580109 | 103 | 684 | 180 | a | 1 | a | a | a | a | c | c | c | a | |
| 200 | Vasapa | 580110 | 300 | 1900 | 502 | a | 2 | a | a | a | a | c | c | c | a | |
| 201 | Nivagam | 580111 | 941 | 3951 | 1020 | 1 | 5 | 2 | 1 | b | b | c | c | c | b | |
| 202 | Venkatapuram | 580112 | 281 | 646 | 171 | b | 2 | b | b | b | b | c | c | c | b | |
| 203 | Sandipolam | 580113 | 36 | 0 | 0 | | | | | | | | | | | |

**Census of India 2011- Village Directory
Amenities and Land use (As on 2009)**

Name of District : Srikakulam

Location Code No.: 542

Name of Mandal Parishad : Kothuru

Location Code No.: 0447

| Number of educational amenities available (If not available within the village, the distance range code viz; a for <5 Kms, b for 5-10 Kms and c for 10+ kms of nearest place where facility is available is given). | | | | Number of Medical Amenities available. (If not available within the village, the distance range code viz; a for < 5 Kms, b for 5-10 Kms and c for 10+ kms of nearest place where facility is available is given). | | | | | | | | | | Name of Village | Sl. No. | |
|---|-----------------------------------|-----------------------------------|------------------|---|-----------------------------|---------------------------------|--|--------------------|--------------------------|------------------------------------|----------------|--------------------------|----------------------------|-----------------|--------------------|-----------------------------|
| Vocational training school /ITI | Non-formal training centre (NFTC) | Special school for disabled (SSD) | Others (specify) | Community health centre (CHC) | Primary health centre (PHC) | Primary health sub centre (PHS) | Maternity and child welfare centre (MCW) | T. B. clinic (TBC) | Hospital-allopathic (HA) | Hospital-alternative medicine (HO) | Dispensary (D) | Veterinary hospital (VH) | Mobile health clinic (MHC) | | | Family welfare centre (FWC) |
| 17 | 18 | 19 | 20 | 21 | 22 | 23 | 24 | 25 | 26 | 27 | 28 | 29 | 30 | 31 | 2 | 1 |
| c | c | c | | c | b | 1 | c | c | c | c | b | a | c | c | Kadumu | 182 |
| c | c | c | | c | b | a | c | c | c | c | c | 1 | c | c | Balada | 183 |
| c | c | c | | c | b | b | c | c | c | c | c | a | c | c | Kousalyapuram | 184 |
| b | c | c | | c | b | a | c | c | c | c | b | a | c | c | Veeranarayanapuram | 185 |
| b | c | c | | c | 1 | a | c | c | c | c | c | b | c | c | Kurigam | 186 |
| c | c | c | | c | b | 2 | c | c | c | c | c | a | c | c | Dimili | 187 |
| c | c | c | | c | b | b | c | c | c | c | c | b | c | c | Althi | 188 |
| c | c | c | | c | b | b | c | c | c | c | c | b | c | c | Boddaguda | 189 |
| c | c | c | | c | b | b | c | c | c | c | c | a | c | c | Kakaraguda | 190 |
| c | c | c | | c | a | a | c | c | c | b | c | a | c | c | Rayala | 191 |
| c | c | c | | c | b | a | c | c | c | c | c | a | c | c | Ponnuturu | 192 |
| c | c | c | | c | a | a | c | c | c | c | b | a | c | c | Kuddigam | 193 |
| | | | | | | | | | | | | | | | Chompa | 194 |
| b | c | c | | c | b | 1 | c | c | c | c | b | a | c | c | Mathala | 195 |
| a | c | c | | c | a | a | c | c | c | c | a | a | c | c | Sirusuvada | 196 |
| 1 | c | c | | c | 1 | 1 | c | c | c | c | 1 | 1 | c | c | Kothuru | 197 |
| 1 | c | c | | c | a | 1 | c | c | c | c | a | a | c | c | Karlemma | 198 |
| a | c | c | | c | a | a | c | c | c | c | a | a | c | c | Maharthapuram | 199 |
| a | c | c | | c | a | a | c | c | c | c | a | a | c | c | Vasapa | 200 |
| b | c | c | | c | b | 1 | c | c | c | c | b | 1 | c | c | Nivagam | 201 |
| b | c | c | | c | b | a | c | c | c | c | b | b | c | c | Venkatapuram | 202 |
| | | | | | | | | | | | | | | | Sandipolam | 203 |

**Census of India 2011- Village Directory
Amenities and Land use (As on 2009)**

Name of District : Srikakulam

Location Code No.: 542

Name of Mandal Parishad : Kothuru

Location Code No.: 0447

| Sl. No. | Name of Village | Number of Non-Government Medical Amenities available. | | | | | | | Availability of drinking water - Yes / No | | | | | | | | |
|---------|--------------------|---|---------------------------------------|--|-------------------------------------|---|---------------|--------|---|---------------------------------------|-----------|------------------------|--------|---------------|--------------------|--------|--|
| | | Charitable non Govt. hospital/Nursing home. | Medical practitioner with MBBS Degree | Medical practitioner with other degree | Medical practitioner with no degree | Traditional practitioner and faith healer | Medicine Shop | Others | Tap water (Treated/Untreated) | Well water (Covered / Uncovered well) | Hand Pump | Tube wells / Bore well | Spring | River / Canal | Tank / Pond / Lake | Others | |
| 1 | 2 | 32 | 33 | 34 | 35 | 36 | 37 | 38 | 39 | 40 | 41 | 42 | 43 | 44 | 45 | 46 | |
| 182 | Kadumu | 0 | 0 | 0 | 2 | 0 | 1 | 0 | No | Yes | Yes | No | No | Yes | Yes | No | |
| 183 | Balada | 1 | 1 | 3 | 0 | 1 | 2 | 0 | No | Yes | Yes | No | No | No | Yes | No | |
| 184 | Kousalyapuram | 0 | 0 | 0 | 0 | 0 | 0 | 0 | Yes | Yes | Yes | No | No | No | Yes | No | |
| 185 | Veeranarayanapuram | 0 | 0 | 0 | 0 | 1 | 0 | 0 | Yes | Yes | Yes | No | No | No | No | No | |
| 186 | Kurigam | 0 | 0 | 0 | 1 | 0 | 0 | 0 | No | Yes | Yes | No | No | No | No | No | |
| 187 | Dimili | 0 | 0 | 0 | 4 | 0 | 0 | 0 | No | No | Yes | No | No | No | No | No | |
| 188 | Althi | 0 | 0 | 0 | 0 | 0 | 0 | 0 | No | Yes | No | No | No | No | No | No | |
| 189 | Boddaguda | 0 | 0 | 0 | 0 | 0 | 0 | 0 | No | Yes | Yes | No | No | No | No | No | |
| 190 | Kakaraguda | 0 | 0 | 0 | 1 | 0 | 0 | 0 | No | Yes | Yes | No | No | No | Yes | No | |
| 191 | Rayala | 0 | 0 | 0 | 1 | 0 | 0 | 0 | No | Yes | Yes | No | No | No | No | No | |
| 192 | Ponnuturu | 0 | 0 | 0 | 0 | 0 | 0 | 0 | No | Yes | Yes | No | No | No | No | No | |
| 193 | Kuddigam | 0 | 0 | 0 | 1 | 0 | 0 | 0 | Yes | Yes | Yes | No | No | Yes | Yes | No | |
| 194 | Chompa | | | | | | | | | | | | | | | | |
| 195 | Mathala | 0 | 0 | 0 | 1 | 0 | 0 | 0 | Yes | Yes | Yes | Yes | No | Yes | Yes | No | |
| 196 | Sirusuvada | 0 | 0 | 0 | 4 | 0 | 0 | 0 | No | Yes | Yes | No | No | No | No | No | |
| 197 | Kothuru | 1 | 1 | 0 | 0 | 2 | 0 | 0 | Yes | Yes | Yes | No | No | No | Yes | No | |
| 198 | Karlemma | 1 | 1 | 1 | 0 | 2 | 3 | 0 | Yes | Yes | Yes | No | No | No | No | No | |
| 199 | Maharthapuram | 0 | 0 | 0 | 0 | 0 | 0 | 0 | No | Yes | Yes | No | No | No | No | No | |
| 200 | Vasapa | 0 | 0 | 0 | 0 | 0 | 0 | 0 | Yes | Yes | Yes | No | No | No | No | No | |
| 201 | Nivagam | 0 | 0 | 0 | 2 | 0 | 2 | 0 | Yes | No | Yes | No | No | Yes | No | No | |
| 202 | Venkatapuram | 0 | 0 | 0 | 0 | 0 | 0 | 0 | No | No | Yes | No | No | No | No | No | |
| 203 | Sandipolam | | | | | | | | | | | | | | | | |

**Census of India 2011- Village Directory
Amenities and Land use (As on 2009)**

Name of District : Srikakulam

Location Code No.: 542

Name of Mandal Parishad : Kothuru

Location Code No.: 0447

| Availability of toilet & others Yes / No | | | | Communication and transport facilities (If amenities available code -Yes is given except for Village Pin Code ,If not available within the village , the distance range code viz; a for < 5 Kms, b for 5-10 Kms and c for 10+ kms of nearest place where facility is available is given). | | | | | | | | | Name of Village | Sl. No. |
|--|----------------------------------|---|--|---|-----------------------|--------------------------------|------------------|-------------------------|--------------------------|-----------------------|---|--------------------|-----------------|---------|
| Community toilet including bath. | Community toilet excluding bath. | Rural sanitary mart or sanitary hardware outlet available near the village. | Community bio- gas or recycle of waste for productive use. | Post office(PO) | Sub post office (SPO) | Post & Telegraph office (P&TO) | Village Pin Code | Telephones (Land lines) | Public call office (PCO) | Mobile phone coverage | Internet cafes/ Common service centre (CSC) | | | |
| 47 | 48 | 49 | 50 | 51 | 52 | 53 | 54 | 55 | 56 | 57 | 58 | 2 | 1 | |
| No | No | No | No | b | Yes | b | 532457 | Yes | Yes | Yes | b | Kadumu | 182 | |
| No | No | No | No | c | Yes | c | 532457 | Yes | Yes | Yes | c | Balada | 183 | |
| No | No | No | No | b | a | c | 532457 | Yes | Yes | Yes | c | Kousalyapuram | 184 | |
| No | No | No | No | b | a | a | 532457 | Yes | Yes | Yes | b | Veeranarayanapuram | 185 | |
| No | No | No | No | Yes | Yes | b | 532457 | Yes | Yes | Yes | b | Kurigam | 186 | |
| No | No | No | No | b | Yes | c | 532457 | Yes | Yes | Yes | c | Dimili | 187 | |
| No | No | No | No | b | a | b | 532457 | b | b | Yes | c | Althi | 188 | |
| No | No | No | No | c | a | c | 532455 | a | a | Yes | c | Boddaguda | 189 | |
| No | No | No | No | c | a | c | 532455 | a | a | Yes | c | Kakaraguda | 190 | |
| No | No | No | No | c | a | c | 532457 | Yes | Yes | Yes | c | Rayala | 191 | |
| No | No | No | No | b | b | c | 532457 | Yes | Yes | Yes | c | Ponnuturu | 192 | |
| No | No | No | No | c | a | a | 532457 | Yes | Yes | Yes | c | Kuddigam | 193 | |
| | | | | | | | | | | | | Chompa | 194 | |
| No | No | No | No | b | a | a | 532457 | Yes | Yes | Yes | b | Mathala | 195 | |
| No | Yes | No | No | b | Yes | a | 532455 | Yes | Yes | Yes | b | Sirusuvada | 196 | |
| No | Yes | No | No | Yes | Yes | Yes | 532455 | Yes | Yes | Yes | Yes | Kothuru | 197 | |
| No | No | No | No | a | a | a | 532455 | Yes | Yes | Yes | Yes | Karlemma | 198 | |
| No | No | No | No | a | a | a | 532455 | Yes | Yes | Yes | a | Maharthapuram | 199 | |
| No | No | No | No | a | a | a | 532457 | Yes | Yes | Yes | a | Vasapa | 200 | |
| No | No | No | No | Yes | b | Yes | 532457 | Yes | Yes | Yes | b | Nivagam | 201 | |
| No | No | No | No | b | b | a | 532457 | Yes | Yes | Yes | b | Venkatapuram | 202 | |
| | | | | | | | | | | | | Sandipolam | 203 | |

**Census of India 2011- Village Directory
Amenities and Land use (As on 2009)**

Name of District : Srikakulam

Location Code No.: 542

Name of Mandal Parishad : Kothuru

Location Code No.: 0447

| Sl. No. | Name of Village | Communication and transport facilities (If amenities available code -Yes is given except for Village Pin Code, If not available within the village, the distance range code viz; a for < 5 Kms, b for 5-10 Kms and c for 10+ kms of nearest place where facility is available is given). | | | | | | | | | |
|---------|--------------------|--|--------------------------------|------------------|---------------------|----------------|----------|---|-------------------------|--------------------------|--|
| | | Private courier facility | Bus service (Public & Private) | Railway stations | Auto/Modified Autos | Taxis and Vans | Tractors | Cycle-pulled rickshaws(Manual & Machine driven) | Carts driven by animals | Sea /River ferry service | |
| 1 | 2 | 59 | 60 | 61 | 62 | 63 | 64 | 65 | 66 | 67 | |
| 182 | Kadumu | b | Yes | c | Yes | a | Yes | Yes | Yes | | |
| 183 | Balada | c | Yes | c | a | Yes | Yes | Yes | Yes | | |
| 184 | Kousalyapuram | c | Yes | c | Yes | Yes | Yes | | Yes | | |
| 185 | Veeranarayanapuram | b | Yes | c | Yes | a | a | | Yes | | |
| 186 | Kurigam | b | Yes | c | Yes | Yes | Yes | | Yes | | |
| 187 | Dimili | c | Yes | c | Yes | a | Yes | | Yes | | |
| 188 | Althi | c | a | c | a | b | b | | a | | |
| 189 | Boddaguda | c | a | c | a | b | b | | a | | |
| 190 | Kakaraguda | c | a | c | a | b | a | | a | | |
| 191 | Rayala | c | a | c | a | b | a | | Yes | | |
| 192 | Ponnuturu | c | Yes | c | a | a | Yes | | Yes | | |
| 193 | Kuddigam | c | Yes | c | a | Yes | Yes | | Yes | | |
| 194 | Chompa | | | | | | | | | | |
| 195 | Mathala | b | Yes | c | Yes | Yes | Yes | | Yes | | |
| 196 | Sirusuvada | b | Yes | c | Yes | Yes | Yes | | Yes | | |
| 197 | Kothuru | Yes | Yes | c | Yes | Yes | Yes | Yes | Yes | | |
| 198 | Karlemma | a | Yes | c | Yes | Yes | Yes | | Yes | | |
| 199 | Maharthapuram | a | Yes | c | a | a | a | | Yes | | |
| 200 | Vasapa | a | Yes | c | a | a | Yes | | Yes | | |
| 201 | Nivagam | b | Yes | c | Yes | Yes | Yes | Yes | Yes | | |
| 202 | Venkatapuram | b | Yes | c | Yes | a | Yes | | Yes | | |
| 203 | Sandipolam | | | | | | | | | | |

**Census of India 2011- Village Directory
Amenities and Land use (As on 2009)**

Name of District : Srikakulam

Location Code No.: 542

Name of Mandal Parishad : Kothuru

Location Code No.: 0447

| Village connected to highways,village roads, banks & credit societies (If amenities available code -Yes is given, If not available within the village , the distance range code viz; a for < 5 Kms, b for 5-10 Kms and c for 10+ kms of nearest place where facility is available is given). | | | | | | | | | | | | Name of Village | Sl. No. |
|--|----|-----|-----|-----|-----|-----|----|-----|-----|-----|-----|--------------------|---------|
| 68 | 69 | 70 | 71 | 72 | 73 | 74 | 75 | 76 | 77 | 78 | 79 | | |
| c | c | b | Yes | Yes | Yes | b | | Yes | b | c | b | Kadumu | 182 |
| c | c | Yes | Yes | Yes | Yes | b | | Yes | b | c | b | Balada | 183 |
| c | c | Yes | Yes | Yes | Yes | c | | Yes | b | c | b | Kousalyapuram | 184 |
| c | c | a | Yes | a | Yes | b | | Yes | a | c | a | Veeranarayanapuram | 185 |
| c | c | b | Yes | Yes | Yes | b | | Yes | Yes | c | Yes | Kurigam | 186 |
| c | c | b | Yes | Yes | Yes | Yes | | Yes | b | c | b | Dimili | 187 |
| c | c | a | Yes | Yes | Yes | b | | Yes | b | c | b | Althi | 188 |
| c | c | b | Yes | a | Yes | b | | Yes | b | c | b | Boddaguda | 189 |
| c | c | b | Yes | b | Yes | b | | Yes | b | c | b | Kakarguda | 190 |
| c | c | b | Yes | Yes | Yes | b | | Yes | a | c | b | Rayala | 191 |
| c | c | a | Yes | Yes | Yes | c | | Yes | b | b | c | Ponnuturu | 192 |
| c | c | Yes | Yes | Yes | Yes | c | | Yes | b | c | b | Kuddigam | 193 |
| | | | | | | | | | | | | Chompa | 194 |
| c | c | a | Yes | Yes | Yes | c | | Yes | b | b | b | Mathala | 195 |
| c | c | Yes | Yes | Yes | Yes | Yes | | Yes | b | b | b | Sirusuvada | 196 |
| c | c | Yes | Yes | Yes | Yes | Yes | | Yes | Yes | Yes | Yes | Kothuru | 197 |
| c | c | Yes | Yes | Yes | Yes | Yes | | Yes | a | a | b | Karlemma | 198 |
| c | c | Yes | Yes | Yes | Yes | b | | Yes | a | a | a | Maharthapuram | 199 |
| c | c | Yes | Yes | Yes | Yes | b | | Yes | a | a | b | Vasapa | 200 |
| c | c | b | Yes | Yes | Yes | Yes | | Yes | Yes | b | b | Nivagam | 201 |
| c | c | b | Yes | Yes | Yes | b | | Yes | b | b | b | Venkatapuram | 202 |
| | | | | | | | | | | | | Sandipolam | 203 |

**Census of India 2011- Village Directory
Amenities and Land use (As on 2009)**

Name of District : Srikakulam

Location Code No.: 542

Name of Mandal Parishad : Kothuru

Location Code No.: 0447

| Sl. No. | Name of Village | Availability of miscellaneous facilities (If amenities available code -Yes is given, If not available within the village, the distance range code viz; a for < 5 Kms, b for 5-10 Kms and c for 10+ kms of nearest place where facility is available is given). | | | | | | | | | |
|---------|--------------------|--|---------------------------------------|-------------------------|-------------|--------------------------------|---|--|------------------------------|--|----------------------------------|
| | | Self-Help Group (SHG) | Public distribution system (PDS) shop | Mandis / Regular market | Weekly Haat | Agricultural marketing society | Integrated Child Development Scheme (Nutritional Centres) | Anganwadi Centre (Nutritional Centres) | Others (Nutritional Centres) | ASHA (Accredited Social Health Activist) | Community centre with/without TV |
| 1 | 2 | 80 | 81 | 82 | 83 | 84 | 85 | 86 | 87 | 88 | 89 |
| 182 | Kadumu | Yes | Yes | a | a | c | c | Yes | Yes | Yes | a |
| 183 | Balada | Yes | Yes | Yes | Yes | c | c | Yes | Yes | Yes | c |
| 184 | Kousalyapuram | Yes | Yes | a | a | c | c | Yes | Yes | Yes | c |
| 185 | Veeranarayanapuram | Yes | Yes | a | b | c | b | Yes | Yes | Yes | a |
| 186 | Kurigam | Yes | Yes | Yes | Yes | b | c | Yes | Yes | Yes | b |
| 187 | Dimili | Yes | Yes | a | a | c | c | Yes | Yes | Yes | c |
| 188 | Althi | Yes | Yes | b | b | c | c | b | Yes | a | c |
| 189 | Boddaguda | Yes | a | b | b | c | c | a | Yes | a | c |
| 190 | Kakaraguda | Yes | Yes | b | b | c | c | Yes | Yes | Yes | a |
| 191 | Rayala | Yes | Yes | a | a | c | c | Yes | Yes | Yes | c |
| 192 | Ponnuturu | Yes | Yes | Yes | a | c | c | Yes | Yes | Yes | c |
| 193 | Kuddigam | Yes | Yes | a | a | c | c | Yes | Yes | Yes | a |
| 194 | Chompa | | | | | | | | | | |
| 195 | Mathala | Yes | Yes | a | a | c | b | Yes | Yes | Yes | a |
| 196 | Sirusuvada | Yes | Yes | b | b | b | a | Yes | Yes | Yes | b |
| 197 | Kothuru | Yes | Yes | Yes | c | c | Yes | Yes | Yes | Yes | Yes |
| 198 | Karlemma | Yes | Yes | a | a | c | a | Yes | Yes | Yes | Yes |
| 199 | Maharthapuram | Yes | Yes | a | a | c | a | Yes | Yes | Yes | a |
| 200 | Vasapa | Yes | Yes | a | a | c | a | Yes | Yes | Yes | Yes |
| 201 | Nivagam | Yes | Yes | Yes | b | b | b | Yes | Yes | Yes | b |
| 202 | Venkatapuram | Yes | Yes | b | b | b | b | Yes | Yes | Yes | b |
| 203 | Sandipolam | | | | | | | | | | |

**Census of India 2011- Village Directory
Amenities and Land use (As on 2009)**

Name of District : Srikakulam

Location Code No.: 542

Name of Mandal Parishad : Kothuru

Location Code No.: 0447

| Availability of miscellaneous facilities (If amenities available code -Yes is given, If not available within the village, the distance range code viz; a for < 5 Kms, b for 5-10 Kms and c for 10+ kms of nearest place where facility is available is given). | | | | | | | | | Availability of electricity (Yes/No) | | | | Nearest Town | | Name of Village | Sl. No. |
|--|---------------------------------|---------------------|----------------|---------------------|------------------|--------------------------|-----------------------------------|------------------------------------|---|--------------------------------------|--------------------------------|----------------------|---|--------------------|-----------------|---------|
| Sports Field, | Sports Club / Recreation Centre | Cinema / Video Hall | Public Library | Public Reading Room | Newspaper Supply | Assembly Polling station | Birth & Death Registration Office | Power Supply for Domestic Use (ED) | Power Supply for Agricultural Use (EAG) | Power Supply for Commercial Use (EC) | Power Supply for All Uses (EA) | Name | Distance range code i.e. a for <5 Kms, b for 5-10 Kms and c for 10+ kms | | | |
| 90 | 91 | 92 | 93 | 94 | 95 | 96 | 97 | 98 | 99 | 100 | 101 | 102 | 103 | 2 | 1 | |
| b | c | b | c | c | Yes | Yes | Yes | Yes | Yes | Yes | Yes | Parlakimidi (Orissa) | c | Kadumu | 182 | |
| b | c | b | c | c | Yes | Yes | Yes | Yes | Yes | Yes | Yes | Parlakimidi (Orissa) | c | Balada | 183 | |
| b | c | b | c | c | Yes | Yes | Yes | Yes | Yes | Yes | Yes | Parlakimidi (Orissa) | c | Kousalyapuram | 184 | |
| a | c | b | b | b | Yes | Yes | Yes | Yes | Yes | Yes | Yes | Parlakimidi (Orissa) | c | Veeranarayanapuram | 185 | |
| b | c | b | c | b | Yes | Yes | Yes | Yes | Yes | Yes | Yes | Parlakimidi (Orissa) | c | Kurigam | 186 | |
| b | c | b | c | c | Yes | Yes | Yes | Yes | Yes | Yes | Yes | Parlakimidi (Orissa) | c | Dimili | 187 | |
| b | c | b | c | c | Yes | Yes | Yes | Yes | Yes | Yes | Yes | Parlakimidi (Orissa) | c | Althi | 188 | |
| a | c | c | c | c | Yes | Yes | Yes | Yes | Yes | Yes | Yes | Parlakimidi (Orissa) | c | Boddaguda | 189 | |
| b | c | c | c | c | Yes | Yes | Yes | Yes | Yes | Yes | Yes | Parlakimidi (Orissa) | c | Kakaraguda | 190 | |
| a | c | c | c | c | Yes | Yes | Yes | Yes | Yes | Yes | Yes | Parlakimidi (Orissa) | c | Rayala | 191 | |
| b | c | b | c | c | Yes | Yes | Yes | Yes | Yes | Yes | Yes | Parlakimidi (Orissa) | c | Ponnuturu | 192 | |
| a | c | b | c | c | Yes | Yes | Yes | Yes | Yes | Yes | Yes | Parlakimidi (Orissa) | c | Kuddigam | 193 | |
| | | | | | | | | | | | | Parlakimidi (Orissa) | c | Chompa | 194 | |
| a | c | b | b | b | Yes | Yes | Yes | Yes | Yes | Yes | Yes | Parlakimidi (Orissa) | c | Mathala | 195 | |
| a | c | b | b | b | Yes | Yes | Yes | Yes | Yes | Yes | Yes | Parlakimidi (Orissa) | c | Sirusuvada | 196 | |
| Yes | c | a | Yes | Yes | Yes | Yes | Yes | Yes | Yes | Yes | Yes | Parlakimidi (Orissa) | c | Kothuru | 197 | |
| b | c | Yes | a | a | Yes | Yes | Yes | Yes | Yes | Yes | Yes | Parlakimidi (Orissa) | c | Karlemma | 198 | |
| a | c | a | a | a | Yes | Yes | Yes | Yes | Yes | Yes | Yes | Parlakimidi (Orissa) | c | Maharthapuram | 199 | |
| a | c | a | a | a | Yes | Yes | Yes | Yes | Yes | Yes | Yes | Parlakimidi (Orissa) | c | Vasapa | 200 | |
| Yes | c | a | b | b | Yes | Yes | Yes | Yes | Yes | Yes | Yes | Parlakimidi (Orissa) | c | Nivagam | 201 | |
| b | c | b | b | b | Yes | Yes | Yes | Yes | Yes | Yes | Yes | Parlakimidi (Orissa) | c | Venkatapuram | 202 | |
| | | | | | | | | | | | | Parlakimidi (Orissa) | c | Sandipolam | 203 | |

**Census of India 2011- Village Directory
Amenities and Land use (As on 2009)**

Name of District : Srikakulam

Location Code No.: 542

Name of Mandal Parishad : Kothuru

Location Code No.: 0447

| Sl. No. | Name of Village | Land Use | | | | | | | | | | |
|---------|--------------------|---|----------------------------------|-------------------------------|--|--|-----------------------|---|-----------------|---------------|---------------------------|------------------------------|
| | | Area under different types of land use (in hectares rounded up to one decimal place) | | | | | | | | | | |
| | | Forests | Area under Non-agricultural Uses | Barren and Un-cultivable land | Permanent Pastures and Other Grazing Lands | Land Under Miscellaneous Tree Crops etc. | Culturable Waste Land | Fallow lands other than current fallows | Current Fallows | Net Area Sown | Total Irrigated Land Area | Total Un-irrigated Land Area |
| 1 | 2 | 104 | 105 | 106 | 107 | 108 | 109 | 110 | 111 | 112 | 113 | 114 |
| 182 | Kadumu | 0 | 107.5 | 0 | 0 | 0 | 0 | 0 | 0 | 397.5 | 207.7 | 189.8 |
| 183 | Balada | 0 | 4.1 | 0 | 103.1 | 6 | 0.4 | 0 | 0 | 129.4 | 121.9 | 7.5 |
| 184 | Kousalyapuram | 0 | 4.8 | 6 | 3.4 | 0 | 0 | 26.6 | 28 | 28.2 | 63.6 | 19.2 |
| 185 | Veeranarayanapuram | 0 | 4.8 | 0 | 0 | 0 | 0 | 0 | 0 | 51.2 | 51.2 | 0 |
| 186 | Kurigam | 0 | 34.6 | 0 | 0 | 0 | 0 | 0 | 0 | 183.4 | 177.6 | 5.8 |
| 187 | Dimili | 0 | 232.4 | 0 | 0 | 0 | 0 | 0 | 0 | 625.6 | 225.9 | 399.6 |
| 188 | Althi | 0 | 17.2 | 0 | 0 | 0 | 0 | 0 | 0 | 71.8 | 40.6 | 31.1 |
| 189 | Boddaguda | 0 | 0.7 | 0 | 0 | 0 | 0 | 0 | 0 | 4.3 | 0 | 4.3 |
| 190 | Kakaraguda | 0 | 7 | 0 | 0 | 0 | 0 | 0 | 0 | 29 | 23.4 | 5.7 |
| 191 | Rayala | 0 | 60.7 | 0 | 0 | 0 | 0 | 0 | 0 | 219.3 | 136.2 | 83 |
| 192 | Ponnuturu | 0 | 102 | 0 | 0 | 0 | 0 | 0 | 0 | 243 | 132.8 | 110.2 |
| 193 | Kuddigam | 0 | 8.2 | 0 | 0 | 0 | 0 | 0 | 0 | 29.8 | 20.9 | 8.8 |
| 194 | Chompa | 0 | 25.9 | 0 | 0 | 0 | 0 | 0 | 0 | 62.1 | 52.5 | 9.6 |
| 195 | Mathala | 0 | 0 | 0 | 500 | 0 | 0 | 0 | 0 | 414 | 384.2 | 29.9 |
| 196 | Sirusuvada | 0 | 90.4 | 0 | 0 | 0 | 0 | 0 | 0 | 605.6 | 335.6 | 269.9 |
| 197 | Kothuru | 0 | 72.6 | 0 | 0 | 0 | 0 | 0 | 0 | 434.4 | 367 | 67.4 |
| 198 | Karlemma | 0 | 196.2 | 0 | 18 | 0 | 0 | 0 | 0 | 761.8 | 123.8 | 638 |
| 199 | Maharthapuram | 0 | 26.6 | 0 | 0 | 0 | 0 | 0 | 0 | 76.4 | 53.8 | 22.6 |
| 200 | Vasapa | 0 | 24.1 | 0 | 0 | 0 | 0 | 0 | 0 | 275.9 | 142.7 | 133.2 |
| 201 | Nivagam | 0 | 357.3 | 0 | 0 | 0 | 0 | 0 | 0 | 583.7 | 264 | 319.6 |
| 202 | Venkatapuram | 0 | 50.3 | 0 | 0 | 0 | 0 | 0 | 0 | 230.7 | 127.6 | 103 |
| 203 | Sandipolam | 0 | 0.2 | 0 | 0 | 0 | 0 | 0 | 0 | 35.8 | 22.9 | 13 |

**Census of India 2011- Village Directory
Amenities and Land use (As on 2009)**

Name of District : Srikakulam

Location Code No.: 542

Name of Mandal Parishad : Kothuru

Location Code No.: 0447

| Land Use | | | | | Name of three most important commodities manufactured | | | Name of Village | Sl. No. | | | | | |
|--|------------------------|------------------|-----------------|-----------|---|--------|-------|-----------------|---------|-----|-----|-----|--------------------|-----|
| Area irrigated by source (in hectare). | | | | | First | Second | Third | | | | | | | |
| Canals (C) | Wells/Tube-wells(W/TW) | Tanks/Lakes(T/L) | Water Falls(WF) | Others(O) | 115 | 116 | 117 | 118 | 119 | 120 | 121 | 122 | 2 | 1 |
| 35.3 | 0 | 172.4 | 0 | 0 | | | | | | | | | Kadumu | 182 |
| 0 | 0 | 121.9 | 0 | 0 | | | | | | | | | Balada | 183 |
| 0 | 0 | 63.6 | 0 | 0 | | | | | | | | | Kousalyapuram | 184 |
| 0 | 0 | 51.2 | 0 | 0 | | | | | | | | | Veeranarayanapuram | 185 |
| 0 | 0 | 177.6 | 0 | 0 | | | | | | | | | Kurigam | 186 |
| 0 | 0 | 225.9 | 0 | 0 | | | | | | | | | Dimili | 187 |
| 0 | 0 | 40.6 | 0 | 0 | | | | | | | | | Althi | 188 |
| 0 | 0 | 0 | 0 | 0 | | | | | | | | | Boddaguda | 189 |
| 0 | 0 | 23.4 | 0 | 0 | | | | | | | | | Kakaraguda | 190 |
| 0 | 0 | 136.2 | 0 | 0 | | | | | | | | | Rayala | 191 |
| 0 | 0 | 132.8 | 0 | 0 | | | | | | | | | Ponnuturu | 192 |
| 0 | 0 | 20.9 | 0 | 0 | | | | | | | | | Kuddigam | 193 |
| 0 | 0 | 52.5 | 0 | 0 | | | | | | | | | Chompa | 194 |
| 0 | 0 | 384.2 | 0 | 0 | | | | | | | | | Mathala | 195 |
| 48.4 | 0 | 287.2 | 0 | 0 | | | | | | | | | Sirusuvada | 196 |
| 0 | 0 | 333.7 | 0 | 33.2 | | | | | | | | | Kothuru | 197 |
| 0 | 0 | 123.8 | 0 | 0 | | | | | | | | | Karlemma | 198 |
| 0 | 0 | 53.8 | 0 | 0 | | | | | | | | | Maharthapuram | 199 |
| 40.6 | 0 | 102.1 | 0 | 0 | | | | | | | | | Vasapa | 200 |
| 0 | 136.4 | 127.6 | 0 | 0 | | | | | | | | | Nivagam | 201 |
| 0 | 0 | 127.6 | 0 | 0 | | | | | | | | | Venkatapuram | 202 |
| 0 | 0 | 22.9 | 0 | 0 | | | | | | | | | Sandipolam | 203 |

**Census of India 2011- Village Directory
Amenities and Land use (As on 2009)**

Name of District : Srikakulam

Location Code No.: 542

Name of Mandal Parishad : Kothuru

Location Code No.: 0447

| Sl. No. | Name of Village | Location code no. | Total area of the village (in hectares rounded up to one decimal place) | Total population (2011 census) | Number of households (2011 census) | Number of educational amenities available (If not available within the village, the distance range code viz; a for < 5 Kms, b for 5-10 Kms and c for 10+ kms of nearest place where facility is available is given). | | | | | | | | | |
|--------------|-----------------|-------------------|--|----------------------------------|------------------------------------|--|--------------------|-------------------|----------------------|------------------------------|---|-------------------------|----------------------|---------------------------|------------------|
| | | | | | | Pre-Primary school (PP) | Primary school (P) | Middle school (M) | Secondary School (S) | Senior Secondary school (SS) | Degree college of arts science & commerce (ASC) | Engineering college(EC) | Medical college (MC) | Management institute (MI) | Polytechnic (Pt) |
| 1 | 2 | 3 | 4 | 5 | 6 | 7 | 8 | 9 | 10 | 11 | 12 | 13 | 14 | 15 | 16 |
| 204 | Bammidi | 580114 | 341 | 1358 | 345 | b | 2 | b | b | b | b | c | c | c | b |
| 205 | Kaligam | 580115 | 181 | 1346 | 332 | a | 2 | 1 | a | a | a | c | c | c | a |
| 206 | Parapuram | 580116 | 678 | 3709 | 1047 | 1 | 5 | 1 | a | a | a | c | c | c | a |
| 207 | Labba | 580117 | 602 | 1839 | 374 | b | 7 | 1 | 1 | b | b | c | c | c | b |
| 208 | Addangi | 580118 | 2125 | 3113 | 730 | b | 15 | 1 | c | c | c | c | c | c | c |
| 209 | Irapadu | 580119 | 613 | 2379 | 707 | a | 2 | 1 | a | b | b | c | c | c | b |
| 210 | Peddamadi | 580120 | 228 | 146 | 50 | a | 1 | a | a | b | b | c | c | c | b |
| 211 | Vondrujola | 580121 | 283 | 1303 | 366 | a | 2 | a | a | b | b | c | c | c | b |
| 212 | Neradi | 580122 | 1159 | 5141 | 1398 | 1 | 11 | 1 | 1 | b | b | c | c | c | b |
| 213 | Gurandi | 580123 | 648 | 2252 | 555 | b | 3 | 1 | b | b | b | c | c | c | b |
| 214 | Pathapadu | 580124 | 110 | 461 | 132 | a | 1 | a | a | b | b | c | c | c | b |
| 215 | Shobhanapuram | 580125 | 271 | 415 | 113 | c | 2 | a | b | c | c | c | c | c | c |
| 216 | Anguru | 580126 | 439 | 991 | 277 | c | 2 | 1 | b | c | c | c | c | c | c |
| 217 | Akulatampara | 580127 | 285 | 1281 | 355 | b | 2 | 1 | b | c | c | c | c | c | c |
| Total | | | 15575 | 67093 | 17148 | 11 | 108 | 25 | 9 | 1 | 1 | 0 | 0 | 0 | 1 |

**Census of India 2011- Village Directory
Amenities and Land use (As on 2009)**

Name of District : Srikakulam

Location Code No.: 542

Name of Mandal Parishad : Kothuru

Location Code No.: 0447

| Number of educational amenities available (If not available within the village, the distance range code viz; a for <5 Kms, b for 5-10 Kms and c for 10+ kms of nearest place where facility is available is given). | | | | Number of Medical Amenities available. (If not available within the village, the distance range code viz; a for < 5 Kms, b for 5-10 Kms and c for 10+ kms of nearest place where facility is available is given). | | | | | | | | | | Name of Village | Sl. No. | |
|---|-----------------------------------|-----------------------------------|------------------|---|-----------------------------|---------------------------------|--|--------------------|--------------------------|------------------------------------|----------------|--------------------------|----------------------------|-----------------|---------------|-----------------------------|
| Vocational training school /ITI | Non-formal training centre (NFTC) | Special school for disabled (SSD) | Others (specify) | Community health centre (CHC) | Primary health centre (PHC) | Primary health sub centre (PHS) | Maternity and child welfare centre (MCW) | T. B. clinic (TBC) | Hospital-allopathic (HA) | Hospital-alternative medicine (HO) | Dispensary (D) | Veterinary hospital (VH) | Mobile health clinic (MHC) | | | Family welfare centre (FWC) |
| 17 | 18 | 19 | 20 | 21 | 22 | 23 | 24 | 25 | 26 | 27 | 28 | 29 | 30 | 31 | 2 | 1 |
| b | c | c | | c | b | 1 | c | c | c | c | b | b | c | c | Bammidi | 204 |
| a | c | c | | c | a | a | c | c | c | c | a | a | c | c | Kaligam | 205 |
| a | c | c | | c | a | a | c | c | c | c | a | a | c | c | Parapuram | 206 |
| b | c | c | | c | b | 1 | c | c | c | c | b | a | c | c | Labba | 207 |
| c | c | c | | c | b | 1 | c | c | c | c | c | b | c | c | Addangi | 208 |
| b | c | c | | c | b | 1 | c | c | c | c | b | b | c | c | Irapadu | 209 |
| b | c | c | | c | b | a | c | c | c | c | b | a | c | c | Peddamadi | 210 |
| b | c | c | | c | b | b | c | c | c | c | b | a | c | c | Vondrujola | 211 |
| b | c | c | | c | b | b | c | c | c | c | b | 1 | c | c | Neradi | 212 |
| b | c | c | | c | b | 1 | c | c | c | c | b | b | c | c | Gurandi | 213 |
| b | c | c | | c | b | a | c | c | c | c | b | a | c | c | Pathapadu | 214 |
| c | c | c | | c | c | a | c | c | c | c | c | b | c | c | Shobhanapuram | 215 |
| c | c | c | | c | b | b | c | c | c | c | c | b | c | c | Anguru | 216 |
| c | c | c | | c | c | 1 | c | c | c | c | c | b | c | c | Akulatampara | 217 |
| 2 | 0 | 0 | 0 | 0 | 2 | 13 | 0 | 0 | 0 | 0 | 1 | 4 | 0 | 0 | | |

**Census of India 2011- Village Directory
Amenities and Land use (As on 2009)**

Name of District : Srikakulam

Location Code No.: 542

Name of Mandal Parishad : Kothuru

Location Code No.: 0447

| Sl. No. | Name of Village | Number of Non-Government Medical Amenities available. | | | | | | | Availability of drinking water - Yes / No | | | | | | | | |
|--------------|-----------------|---|---------------------------------------|--|-------------------------------------|---|---------------|----------|---|---------------------------------------|-----------|------------------------|----------|---------------|--------------------|----------|--|
| | | Charitable non Govt. hospital/Nursing home. | Medical practitioner with MBBS Degree | Medical practitioner with other degree | Medical practitioner with no degree | Traditional practitioner and faith healer | Medicine Shop | Others | Tap water (Treated/Untreated) | Well water (Covered / Uncovered well) | Hand Pump | Tube wells / Bore well | Spring | River / Canal | Tank / Pond / Lake | Others | |
| 1 | 2 | 32 | 33 | 34 | 35 | 36 | 37 | 38 | 39 | 40 | 41 | 42 | 43 | 44 | 45 | 46 | |
| 204 | Bammidi | 0 | 0 | 0 | 0 | 1 | 0 | 0 | No | Yes | Yes | No | No | No | No | No | |
| 205 | Kaligam | 0 | 0 | 0 | 2 | 0 | 0 | 0 | No | Yes | Yes | No | No | No | Yes | No | |
| 206 | Parapuram | 0 | 0 | 0 | 2 | 2 | 2 | 0 | Yes | No | Yes | No | No | No | Yes | No | |
| 207 | Labba | 0 | 0 | 1 | 0 | 0 | 0 | 0 | Yes | Yes | Yes | No | No | No | No | No | |
| 208 | Addangi | 0 | 0 | 3 | 2 | 0 | 0 | 0 | No | Yes | Yes | No | No | No | No | No | |
| 209 | Irapadu | 0 | 0 | 2 | 2 | 0 | 1 | 0 | No | Yes | Yes | No | No | No | Yes | No | |
| 210 | Peddamadi | 0 | 0 | 0 | 0 | 0 | 0 | 0 | No | Yes | Yes | No | No | No | No | No | |
| 211 | Vondrujola | 0 | 0 | 0 | 1 | 0 | 0 | 0 | No | Yes | Yes | No | No | No | Yes | No | |
| 212 | Neradi | 0 | 0 | 0 | 2 | 1 | 3 | 0 | No | Yes | Yes | No | No | No | No | No | |
| 213 | Gurandi | 0 | 0 | 0 | 1 | 0 | 0 | 0 | No | No | Yes | No | No | No | No | No | |
| 214 | Pathapadu | 0 | 0 | 0 | 0 | 0 | 0 | 0 | No | No | Yes | No | No | No | No | No | |
| 215 | Shobhanapuram | 0 | 0 | 0 | 0 | 0 | 0 | 0 | No | Yes | Yes | No | No | No | No | No | |
| 216 | Anguru | 0 | 0 | 0 | 1 | 0 | 0 | 0 | No | Yes | Yes | No | No | Yes | No | No | |
| 217 | Akulatampara | 0 | 0 | 0 | 3 | 0 | 0 | 0 | No | No | Yes | No | No | Yes | No | No | |
| Total | | 3 | 3 | 10 | 33 | 10 | 14 | 0 | 10 | 27 | 33 | 1 | 0 | 6 | 11 | 0 | |

**Census of India 2011- Village Directory
Amenities and Land use (As on 2009)**

Name of District : Srikakulam

Location Code No.: 542

Name of Mandal Parishad : Kothuru

Location Code No.: 0447

| Availability of toilet & others Yes / No | | | | Communication and transport facilities (If amenities available code -Yes is given except for Village Pin Code ,If not available within the village , the distance range code viz; a for < 5 Kms, b for 5-10 Kms and c for 10+ kms of nearest place where facility is available is given). | | | | | | | | | Name of Village | Sl. No. |
|--|----------------------------------|---|--|---|-----------------------|--------------------------------|------------------|-------------------------|--------------------------|-----------------------|---|---------------|-----------------|---------|
| Community toilet including bath. | Community toilet excluding bath. | Rural sanitary mart or sanitary hardware outlet available near the village. | Community bio- gas or recycle of waste for productive use. | Post office(PO) | Sub post office (SPO) | Post & Telegraph office (P&TO) | Village Pin Code | Telephones (Land lines) | Public call office (PCO) | Mobile phone coverage | Internet cafes/ Common service centre (CSC) | | | |
| 47 | 48 | 49 | 50 | 51 | 52 | 53 | 54 | 55 | 56 | 57 | 58 | 2 | 1 | |
| No | No | No | No | b | b | b | 532457 | Yes | Yes | Yes | b | Bammidi | 204 | |
| No | No | No | No | a | a | a | 532459 | Yes | Yes | Yes | a | Kaligam | 205 | |
| No | No | No | No | a | Yes | a | 535455 | Yes | Yes | Yes | a | Parapuram | 206 | |
| No | No | No | No | b | Yes | b | 532459 | Yes | Yes | Yes | b | Labba | 207 | |
| No | No | No | No | c | a | c | 532459 | a | a | Yes | c | Addangi | 208 | |
| No | No | No | No | c | Yes | b | 532459 | Yes | Yes | Yes | b | Irapadu | 209 | |
| No | No | No | No | b | a | b | 532459 | Yes | Yes | Yes | b | Peddamadi | 210 | |
| No | No | No | No | c | a | b | 532455 | Yes | Yes | Yes | b | Vondrujola | 211 | |
| No | Yes | No | No | c | Yes | b | 532459 | Yes | Yes | Yes | b | Neradi | 212 | |
| No | No | No | No | c | Yes | b | 532459 | Yes | Yes | Yes | b | Gurandi | 213 | |
| No | No | No | No | c | a | b | 532457 | Yes | Yes | Yes | b | Pathapadu | 214 | |
| No | No | No | No | c | a | c | 532459 | Yes | Yes | Yes | c | Shobhanapuram | 215 | |
| No | No | No | No | c | a | c | 532459 | Yes | Yes | Yes | c | Anguru | 216 | |
| No | No | No | No | c | Yes | c | 532459 | Yes | Yes | Yes | c | Akulatampara | 217 | |
| 0 | 3 | 0 | 0 | 3 | 12 | 2 | | 30 | 30 | 34 | 2 | | | |

**Census of India 2011- Village Directory
Amenities and Land use (As on 2009)**

Name of District : Srikakulam

Location Code No.: 542

Name of Mandal Parishad : Kothuru

Location Code No.: 0447

| Sl. No. | Name of Village | Communication and transport facilities (If amenities available code -Yes is given except for Village Pin Code, If not available within the village, the distance range code viz; a for < 5 Kms, b for 5-10 Kms and c for 10+ kms of nearest place where facility is available is given). | | | | | | | | | |
|--------------|-----------------|--|--------------------------------|------------------|---------------------|----------------|-----------|---|-------------------------|--------------------------|--|
| | | Private courier facility | Bus service (Public & Private) | Railway stations | Auto/Modified Autos | Taxis and Vans | Tractors | Cycle-pulled rickshaws(Manual & Machine driven) | Carts driven by animals | Sea /River ferry service | |
| 1 | 2 | 59 | 60 | 61 | 62 | 63 | 64 | 65 | 66 | 67 | |
| 204 | Bammidi | b | Yes | c | b | b | b | | Yes | | |
| 205 | Kaligam | a | Yes | c | Yes | a | a | | Yes | | |
| 206 | Parapuram | a | Yes | c | Yes | Yes | Yes | Yes | Yes | | |
| 207 | Labba | b | Yes | c | Yes | a | a | | Yes | | |
| 208 | Addangi | c | Yes | c | a | b | a | | Yes | | |
| 209 | Irapadu | b | Yes | c | Yes | b | Yes | | Yes | | |
| 210 | Peddamadi | b | a | c | a | b | a | | Yes | | |
| 211 | Vondrujola | b | a | c | Yes | b | a | | Yes | | |
| 212 | Neradi | b | Yes | c | Yes | b | Yes | | Yes | | |
| 213 | Gurandi | b | a | c | Yes | b | Yes | | Yes | | |
| 214 | Pathapadu | b | a | c | Yes | a | Yes | | Yes | | |
| 215 | Shobhanapuram | c | a | c | a | b | Yes | | Yes | | |
| 216 | Anguru | c | Yes | c | Yes | b | Yes | | Yes | | |
| 217 | Akulatampara | c | Yes | c | Yes | b | Yes | | Yes | | |
| Total | | 1 | 25 | 0 | 21 | 10 | 22 | 5 | 31 | 0 | |

**Census of India 2011- Village Directory
Amenities and Land use (As on 2009)**

Name of District : Srikakulam

Location Code No.: 542

Name of Mandal Parishad : Kothuru

Location Code No.: 0447

| Village connected to highways,village roads, banks & credit societies (If amenities available code -Yes is given, If not available within the village , the distance range code viz; a for < 5 Kms, b for 5-10 Kms and c for 10+ kms of nearest place where facility is available is given). | | | | | | | | | | | | Name of Village | Sl. No. |
|--|--------------------------------|--|-----------------------------------|-------------|----------------|----------------------------------|--------------------------------------|----------------|---------------------------------|----------|-------------------------------|-----------------|---------|
| Connected to national highway(NH) | Connected to state highway(SH) | Connected to major district road (MDR) | Connected to others district road | Pucca roads | Kutchcha roads | Water bounded macadam(WBM) roads | Navigable waterway (river/canal)(NW) | Footpaths (FP) | Commercial & Co-operative Banks | ATM | Agricultural Credit Societies | | |
| 68 | 69 | 70 | 71 | 72 | 73 | 74 | 75 | 76 | 77 | 78 | 79 | 2 | 1 |
| c | c | b | Yes | Yes | Yes | b | | Yes | b | b | c | Bammidi | 204 |
| c | c | a | Yes | Yes | Yes | b | | Yes | a | a | c | Kaligam | 205 |
| c | c | Yes | Yes | Yes | Yes | Yes | | Yes | b | b | c | Parapuram | 206 |
| c | c | a | Yes | Yes | Yes | b | | Yes | b | b | c | Labba | 207 |
| c | c | b | Yes | Yes | Yes | Yes | | Yes | b | b | c | Addangi | 208 |
| c | c | b | Yes | Yes | Yes | b | | Yes | b | b | c | Irapadu | 209 |
| c | c | b | Yes | a | Yes | b | | Yes | b | b | c | Peddamadi | 210 |
| c | c | a | Yes | Yes | Yes | b | | Yes | b | b | c | Vondrujola | 211 |
| c | c | Yes | Yes | Yes | Yes | Yes | | Yes | b | b | c | Neradi | 212 |
| c | c | a | Yes | Yes | Yes | b | | Yes | b | b | b | Gurandi | 213 |
| c | c | b | Yes | b | Yes | b | | Yes | b | b | c | Pathapadu | 214 |
| c | c | b | Yes | b | Yes | b | | Yes | b | c | c | Shobhanapuram | 215 |
| c | c | b | Yes | Yes | Yes | b | | Yes | b | c | c | Anguru | 216 |
| c | c | c | Yes | Yes | Yes | b | | Yes | b | c | c | Akulatampara | 217 |
| 0 | 0 | 10 | 34 | 28 | 34 | 8 | 0 | 34 | 3 | 1 | 2 | | |

**Census of India 2011- Village Directory
Amenities and Land use (As on 2009)**

Name of District : Srikakulam

Location Code No.: 542

Name of Mandal Parishad : Kothuru

Location Code No.: 0447

| Sl. No. | Name of Village | Availability of miscellaneous facilities (If amenities available code -Yes is given, If not available within the village, the distance range code viz; a for < 5 Kms, b for 5-10 Kms and c for 10+ kms of nearest place where facility is available is given). | | | | | | | | | |
|--------------|-----------------|--|---------------------------------------|-------------------------|-------------|--------------------------------|---|--|------------------------------|--|----------------------------------|
| | | Self-Help Group (SHG) | Public distribution system (PDS) shop | Mandis / Regular market | Weekly Haat | Agricultural marketing society | Integrated Child Development Scheme (Nutritional Centres) | Anganwadi Centre (Nutritional Centres) | Others (Nutritional Centres) | ASHA (Accredited Social Health Activist) | Community centre with/without TV |
| 1 | 2 | 80 | 81 | 82 | 83 | 84 | 85 | 86 | 87 | 88 | 89 |
| 204 | Bammidi | Yes | Yes | a | a | c | b | Yes | Yes | Yes | b |
| 205 | Kaligam | Yes | Yes | a | a | c | a | Yes | Yes | Yes | a |
| 206 | Parapuram | Yes | Yes | a | a | c | a | Yes | Yes | Yes | Yes |
| 207 | Labba | Yes | Yes | a | b | c | b | Yes | Yes | Yes | Yes |
| 208 | Addangi | Yes | Yes | Yes | Yes | b | c | Yes | Yes | Yes | c |
| 209 | Irapadu | Yes | Yes | a | a | c | b | Yes | Yes | Yes | Yes |
| 210 | Peddamadi | Yes | a | a | a | c | b | Yes | Yes | Yes | a |
| 211 | Vondrujola | Yes | Yes | a | a | c | a | Yes | Yes | Yes | b |
| 212 | Neradi | Yes | Yes | Yes | Yes | b | b | Yes | Yes | Yes | Yes |
| 213 | Gurandi | Yes | Yes | b | b | b | b | Yes | Yes | Yes | b |
| 214 | Pathapadu | Yes | Yes | a | a | b | b | a | Yes | a | b |
| 215 | Shobhanapuram | Yes | Yes | b | b | c | c | Yes | Yes | Yes | c |
| 216 | Anguru | Yes | Yes | c | c | c | c | Yes | Yes | Yes | c |
| 217 | Akulatampara | Yes | Yes | c | c | c | c | Yes | Yes | Yes | c |
| Total | | 34 | 32 | 7 | 4 | 0 | 1 | 31 | 34 | 31 | 7 |

**Census of India 2011- Village Directory
Amenities and Land use (As on 2009)**

Name of District : Srikakulam

Location Code No.: 542

Name of Mandal Parishad : Kothuru

Location Code No.: 0447

| Availability of miscellaneous facilities (If amenities available code -Yes is given, If not available within the village, the distance range code viz; a for < 5 Kms, b for 5-10 Kms and c for 10+ kms of nearest place where facility is available is given). | | | | | | | | Availability of electricity (Yes/No) | | | | Nearest Town | | Name of Village | Sl. No. |
|--|---------------------------------|---------------------|----------------|---------------------|------------------|--------------------------|-----------------------------------|--------------------------------------|---|--------------------------------------|--------------------------------|----------------------|---|-----------------|---------|
| Sports Field, | Sports Club / Recreation Centre | Cinema / Video Hall | Public Library | Public Reading Room | Newspaper Supply | Assembly Polling station | Birth & Death Registration Office | Power Supply for Domestic Use (ED) | Power Supply for Agricultural Use (EAG) | Power Supply for Commercial Use (EC) | Power Supply for All Uses (EA) | Name | Distance range code i.e. a for <5 Kms, b for 5-10 Kms and c for 10+ kms | | |
| 90 | 91 | 92 | 93 | 94 | 95 | 96 | 97 | 98 | 99 | 100 | 101 | 102 | 103 | 2 | 1 |
| b | c | b | b | b | Yes | Yes | Yes | Yes | Yes | Yes | Yes | Parlakimidi (Orissa) | c | Bammidi | 204 |
| a | c | a | a | a | Yes | Yes | Yes | Yes | Yes | Yes | Yes | Parlakimidi (Orissa) | c | Kaligam | 205 |
| a | c | a | a | a | Yes | Yes | Yes | Yes | Yes | Yes | Yes | Parlakimidi (Orissa) | c | Parapuram | 206 |
| b | c | b | b | b | Yes | Yes | Yes | Yes | Yes | Yes | Yes | Parlakimidi (Orissa) | c | Labba | 207 |
| b | c | b | c | c | Yes | Yes | Yes | Yes | Yes | Yes | Yes | Parlakimidi (Orissa) | c | Addangi | 208 |
| a | c | b | b | b | Yes | Yes | Yes | Yes | Yes | Yes | Yes | Parlakimidi (Orissa) | c | Irapadu | 209 |
| a | c | b | b | b | Yes | b | Yes | Yes | Yes | Yes | Yes | Parlakimidi (Orissa) | c | Peddamadi | 210 |
| b | c | b | b | b | Yes | Yes | Yes | Yes | Yes | Yes | Yes | Parlakimidi (Orissa) | c | Vondrujola | 211 |
| Yes | c | b | b | b | Yes | Yes | Yes | Yes | Yes | Yes | Yes | Parlakimidi (Orissa) | c | Neradi | 212 |
| b | c | b | b | b | Yes | Yes | Yes | Yes | Yes | Yes | Yes | Parlakimidi (Orissa) | c | Gurandi | 213 |
| a | c | b | b | b | Yes | Yes | Yes | Yes | Yes | Yes | Yes | Parlakimidi (Orissa) | c | Pathapadu | 214 |
| b | c | b | c | c | Yes | Yes | Yes | Yes | Yes | Yes | Yes | Parlakimidi (Orissa) | c | Shobhanapuram | 215 |
| b | c | b | c | c | Yes | Yes | Yes | Yes | Yes | Yes | Yes | Parlakimidi (Orissa) | c | Anguru | 216 |
| b | c | b | c | c | Yes | Yes | Yes | Yes | Yes | Yes | Yes | Parlakimidi (Orissa) | c | Akulatampara | 217 |
| 3 | 0 | 1 | 1 | 1 | 34 | 33 | 34 | 34 | 34 | 34 | 34 | | 0 | | |

Census of India 2011- Village Directory
Amenities and Land use (As on 2009)

Name of District : Srikakulam

Location Code No.: 542

Name of Mandal Parishad : Kothuru

Location Code No.: 0447

| Sl. No. | Name of Village | Land Use | | | | | | | | | | |
|--------------|-----------------|---|----------------------------------|-------------------------------|--|--|-----------------------|---|-----------------|---------------|---------------------------|------------------------------|
| | | Area under different types of land use (in hectares rounded up to one decimal place) | | | | | | | | | | |
| 1 | 2 | 104 | 105 | 106 | 107 | 108 | 109 | 110 | 111 | 112 | 113 | 114 |
| | | Forests | Area under Non-agricultural Uses | Barren and Un-cultivable land | Permanent Pastures and Other Grazing Lands | Land Under Miscellaneous Tree Crops etc. | Culturable Waste Land | Fallow lands other than current fallows | Current Fallows | Net Area Sown | Total Irrigated Land Area | Total Un-irrigated Land Area |
| 204 | Bammidi | 0 | 28.2 | 0 | 0 | 0 | 0 | 0 | 0 | 312.8 | 147.4 | 165.5 |
| 205 | Kaligam | 0 | 28.1 | 0 | 0 | 0 | 0 | 0 | 0 | 152.9 | 90 | 63 |
| 206 | Parapuram | 0 | 300 | 0 | 0 | 0 | 0 | 0 | 0 | 378 | 139.8 | 238.2 |
| 207 | Labba | 0 | 129.4 | 1.4 | 0 | 0 | 0 | 0 | 0 | 471.2 | 166.1 | 305.1 |
| 208 | Addangi | 5.5 | 894.2 | 1139.2 | 0 | 0 | 7.8 | 0 | 0 | 78.4 | 16.3 | 62.1 |
| 209 | Irapadu | 0 | 253.1 | 0 | 0 | 0 | 0 | 0 | 1.4 | 358.5 | 131.1 | 228.8 |
| 210 | Peddamadi | 0 | 149.4 | 0 | 0 | 0 | 0 | 0 | 0 | 78.6 | 2.4 | 76.3 |
| 211 | Vondrujola | 0 | 40.8 | 0 | 0 | 0 | 0 | 0 | 0 | 242.2 | 42.7 | 199.4 |
| 212 | Neradi | 0 | 344.4 | 2 | 0 | 0 | 0 | 0 | 0 | 812.6 | 208.4 | 604.2 |
| 213 | Gurandi | 0 | 74 | 0 | 50.5 | 0 | 0 | 0 | 0 | 523.4 | 238.7 | 284.8 |
| 214 | Pathapadu | 0 | 12.5 | 0 | 0 | 0 | 0 | 0 | 0 | 97.5 | 37.5 | 60 |
| 215 | Shobhanapuram | 0 | 49.6 | 0 | 0 | 0 | 0 | 0 | 0 | 221.4 | 80 | 141.4 |
| 216 | Anguru | 0 | 206 | 0 | 0 | 0 | 0 | 0 | 0 | 233 | 98.2 | 134.8 |
| 217 | Akulatampara | 0 | 71.6 | 0 | 0 | 0 | 0 | 0 | 0 | 213.4 | 184.4 | 29 |
| Total | | 5.5 | 4008.9 | 1148.6 | 675 | 6 | 8.2 | 26.6 | 29.4 | 9666.8 | 4658.9 | 5063.8 |

**Census of India 2011- Village Directory
Amenities and Land use (As on 2009)**

Name of District : Srikakulam

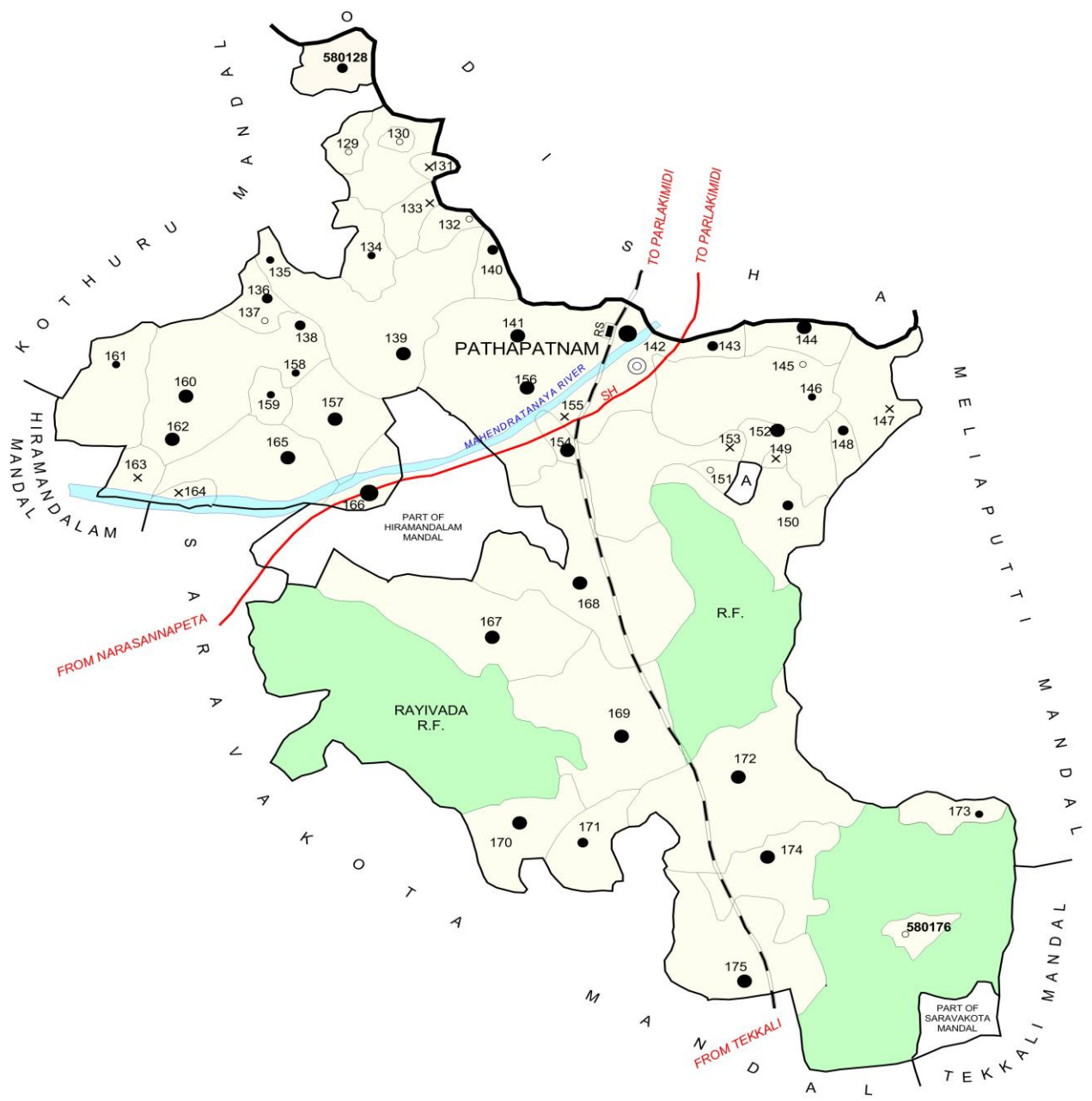
Location Code No.: 542

Name of Mandal Parishad : Kothuru

Location Code No.: 0447

| Land Use | | | | | Name of three most important commodities manufactured | | | Name of Village | Sl. No. |
|--|------------------------|------------------|-----------------|-----------|---|--------|-------|-----------------|---------|
| Area irrigated by source (in hectare). | | | | | First | Second | Third | | |
| Canals (C) | Wells/Tube-wells(W/TW) | Tanks/Lakes(T/L) | Water Falls(WF) | Others(O) | | | | | |
| 115 | 116 | 117 | 118 | 119 | 120 | 121 | 122 | 2 | 1 |
| 0 | 0 | 147.4 | 0 | 0 | | | | Bammidi | 204 |
| 0 | 0 | 90 | 0 | 0 | | | | Kaligam | 205 |
| 0 | 0 | 139.8 | 0 | 0 | | | | Parapuram | 206 |
| 0 | 0 | 166.1 | 0 | 0 | | | | Labba | 207 |
| 0 | 0 | 16.3 | 0 | 0 | | | | Addangi | 208 |
| 0 | 0 | 131.1 | 0 | 0 | | | | Irapadu | 209 |
| 0 | 0 | 2.4 | 0 | 0 | | | | Peddamadi | 210 |
| 0 | 0 | 42.7 | 0 | 0 | | | | Vondrujola | 211 |
| 0 | 0 | 208.4 | 0 | 0 | | | | Neradi | 212 |
| 0 | 0 | 238.7 | 0 | 0 | | | | Gurandi | 213 |
| 0 | 0 | 37.5 | 0 | 0 | | | | Pathapadu | 214 |
| 0 | 0 | 80 | 0 | 0 | | | | Shobhanapuram | 215 |
| 0 | 0 | 98.2 | 0 | 0 | | | | Anguru | 216 |
| 0 | 0 | 184.4 | 0 | 0 | | | | Akulatampara | 217 |
| 124.3 | 136.4 | 4364.9 | 0 | 33 | | | | | |

INDIA
ANDHRA PRADESH
PATHAPATNAM MANDAL
SRIKAKULAM DISTRICT



A - Part of Meliaputti Mandal

| | |
|---|-----------------|
| BOUNDARY, STATE | ————— |
| " MANDAL | ————— |
| " VILLAGE WITH MDDS CODE | ○ 580176 |
| " RESERVED FOREST WITH NAME | ■ RAYIVADA R.F. |
| HEADQUARTERS, MANDAL | ⊙ |
| POPULATION SIZE OF VILLAGES: BELOW 200, 200-499, 500-999, 1000-4999, 5000 AND ABOVE ... | ○ ● ● ● ● ● |
| UNINHABITED VILLAGE WITH MDDS CODE | × 580163 |
| STATE HIGHWAY | —SH— |
| RAILWAYLINE WITH STATION, BROAD GAUGE.. | —RS— |
| RIVER/STREAM | ~~~~~ |

AREA : 158.25 Sq. Kms.
 POPULATION : 64639
 No. OF TOWNS : NIL
 No. OF VILLAGES : 49
 DISTANCE FROM Dist. H.Qtrs.
 TO MANDAL : 75 Kms.

ALPHABETICAL LIST OF VILLAGES (MANDAL PARISHAD WISE)
SRIKAKULAM DISTRICT

| Sl. No. | Name of Village | 2011 Census Location Code No. | 2001 Census Location Code No. |
|--|-------------------|-------------------------------|-------------------------------|
| 1 | 2 | 3 | 4 |
| Name of Mandal Parishad : Pathapatnam | | | |
| Name of Mandal : Pathapatnam (0005) | | | |
| 1 | Adinarayanapeta | 2854204773580131 | 2811000501113500 |
| 2 | Angarasingi | 2854204773580145 | 2811000501114900 |
| 3 | Antharaba | 2854204773580143 | 2811000501114700 |
| 4 | Atisurikaviti | 2854204773580140 | 2811000501114400 |
| 5 | Baidalapuram | 2854204773580135 | 2811000501113900 |
| 6 | Bonni | 2854204773580129 | 2811000501113300 |
| 7 | Borubhadra | 2854204773580168 | 2811000501117200 |
| 8 | Buragam | 2854204773580156 | 2811000501116000 |
| 9 | Changudi | 2854204773580144 | 2811000501114800 |
| 10 | Chinakinga | 2854204773580130 | 2811000501113400 |
| 11 | Chinnamallipuram | 2854204773580170 | 2811000501117400 |
| 12 | Chinnapadmapuram | 2854204773580150 | 2811000501115400 |
| 13 | Dasaradhipuram | 2854204773580146 | 2811000501115000 |
| 14 | Dasapuram | 2854204773580151 | 2811000501115500 |
| 15 | Gandhamsariya | 2854204773580163 | 2811000501116700 |
| 16 | Ganguvada | 2854204773580172 | 2811000501117600 |
| 17 | Gittangi | 2854204773580176 | 2811000501118000 |
| 18 | Gopalapuram | 2854204773580141 | 2811000501114500 |
| 19 | Gurandi | 2854204773580167 | 2811000501117100 |
| 20 | Haridwaram | 2854204773580174 | 2811000501117800 |
| 21 | Ippalapadu | 2854204773580147 | 2811000501115100 |
| 22 | Jaggilibonthu | 2854204773580158 | 2811000501116200 |
| 23 | Kodandapuram | 2854204773580149 | 2811000501115300 |
| 24 | Konangi | 2854204773580173 | 2811000501117700 |
| 25 | Korasavada | 2854204773580166 | 2811000501117000 |
| 26 | Kotturu | 2854204773580153 | 2811000501115700 |
| 27 | Labara | 2854204773580169 | 2811000501117300 |
| 28 | Makivalasa | 2854204773580159 | 2811000501116300 |
| 29 | Nallabonthu | 2854204773580134 | 2811000501113800 |
| 30 | Nallakotturu | 2854204773580138 | 2811000501114200 |
| 31 | Padimanyam | 2854204773580155 | 2811000501115900 |
| 32 | Pathapatnam | 2854204773580142 | 2811000501114600 |
| 33 | Peddammallipuram | 2854204773580171 | 2811000501117500 |
| 34 | Peddasunnapuram | 2854204773580137 | 2811000501114100 |
| 35 | Phasigangupeta | 2854204773580160 | 2811000501116400 |
| 36 | Pittalalaria | 2854204773580164 | 2811000501116800 |
| 37 | Praharajapalem | 2854204773580154 | 2811000501115800 |
| 38 | Rompivalasa | 2854204773580157 | 2811000501116100 |
| 39 | Routhupuram | 2854204773580139 | 2811000501114300 |
| 40 | Sarali | 2854204773580148 | 2811000501115200 |
| 41 | Savarasiddamadugu | 2854204773580128 | 2811000501113200 |
| 42 | Seedi | 2854204773580165 | 2811000501116900 |
| 43 | Sobha | 2854204773580161 | 2811000501116500 |
| 44 | Soda | 2854204773580136 | 2811000501114000 |
| 45 | Sorlanda | 2854204773580133 | 2811000501113700 |
| 46 | Stuvertupeta | 2854204773580132 | 2811000501113600 |
| 47 | Thamara | 2854204773580162 | 2811000501116600 |
| 48 | Themburu | 2854204773580175 | 2811000501117900 |
| 49 | Tiddimi | 2854204773580152 | 2811000501115600 |

**Census of India 2011- Village Directory
Amenities and Land use (As on 2009)**

Name of District : Srikakulam

Location Code No.: 542

Name of Mandal Parishad : Pathapatnam

Location Code No.: 0448

| Sl. No. | Name of Village | Location code no. | Total area of the village (in hectares rounded up to one decimal place) | Total population (2011 census) | Number of households (2011 census) | Number of educational amenities available (If not available within the village, the distance range code viz; a for < 5 Kms, b for 5-10 Kms and c for 10+ kms of nearest place where facility is available is given). | | | | | | | | | |
|---------|-------------------|-------------------|--|----------------------------------|------------------------------------|--|--------------------|-------------------|----------------------|------------------------------|---|-------------------------|----------------------|---------------------------|------------------|
| | | | | | | Pre-Primary school (PP) | Primary school (P) | Middle school (M) | Secondary School (S) | Senior Secondary school (SS) | Degree college of arts science & commerce (ASC) | Engineering college(EC) | Medical college (MC) | Management institute (MI) | Polytechnic (Pt) |
| 1 | 2 | 3 | 4 | 5 | 6 | 7 | 8 | 9 | 10 | 11 | 12 | 13 | 14 | 15 | 16 |
| 218 | Savarasiddamadugu | 580128 | 123 | 566 | 101 | c | 2 | 1 | c | c | c | c | c | c | c |
| 219 | Bonni | 580129 | 36 | 194 | 57 | c | 1 | a | c | c | c | c | c | c | c |
| 220 | Chinakinga | 580130 | 33 | 91 | 23 | c | a | a | c | c | c | c | c | c | c |
| 221 | Adinarayanapeta | 580131 | 5 | 0 | 0 | | | | | | | | | | |
| 222 | Stuvartupeta | 580132 | 65 | 112 | 28 | b | 1 | a | b | b | b | c | c | c | c |
| 223 | Sorlanda | 580133 | 83 | 0 | 0 | | | | | | | | | | |
| 224 | Nallabonthu | 580134 | 166 | 264 | 84 | b | 1 | a | b | b | b | c | c | c | c |
| 225 | Baidalapuram | 580135 | 213 | 476 | 94 | b | 1 | 1 | 1 | b | b | c | c | c | c |
| 226 | Soda | 580136 | 360 | 763 | 210 | c | 2 | a | a | c | c | c | c | c | c |
| 227 | Peddasunnapuram | 580137 | 63 | 165 | 44 | c | 1 | a | a | c | c | c | c | c | c |
| 228 | Nallakotturu | 580138 | 306 | 539 | 134 | c | 2 | a | a | c | c | c | c | c | c |
| 229 | Routhupuram | 580139 | 477 | 1680 | 428 | c | 2 | c | c | c | c | c | c | c | c |
| 230 | Atisurikaviti | 580140 | 83 | 792 | 212 | b | 1 | b | b | b | b | c | c | c | c |
| 231 | Gopalapuram | 580141 | 163 | 1150 | 288 | b | 3 | 1 | b | b | b | c | c | c | c |
| 232 | Pathapatnam | 580142 | 492 | 15954 | 3797 | 2 | 10 | 7 | 5 | 3 | 1 | c | c | c | c |
| 233 | Antharaba | 580143 | 39 | 947 | 250 | a | 1 | a | a | a | a | c | c | c | c |
| 234 | Changudi | 580144 | 174 | 1245 | 291 | b | 1 | 1 | b | b | b | c | c | c | c |
| 235 | Angarasingi | 580145 | 88 | 5 | 1 | b | a | a | b | b | b | c | c | c | c |
| 236 | Dasaradhipuram | 580146 | 147 | 426 | 101 | b | 1 | 1 | b | b | b | c | c | c | c |
| 237 | Ippalapadu | 580147 | 78 | 0 | 0 | | | | | | | | | | |
| 238 | Sarali | 580148 | 197 | 879 | 200 | b | 1 | 1 | b | b | b | c | c | c | c |
| 239 | Kodandapuram | 580149 | 22 | 0 | 0 | | | | | | | | | | |
| 240 | Chinnapadmapuram | 580150 | 476 | 930 | 224 | b | 3 | b | b | b | b | c | c | c | c |
| 241 | Dasupuram | 580151 | 62 | 157 | 39 | b | 1 | b | b | b | b | c | c | c | c |
| 242 | Tiddimi | 580152 | 188 | 1282 | 328 | b | 2 | 1 | b | b | b | c | c | c | c |

**Census of India 2011- Village Directory
Amenities and Land use (As on 2009)**

Name of District : Srikakulam

Location Code No.: 542

Name of Mandal Parishad : Pathapatnam

Location Code No.: 0448

| Number of educational amenities available (If not available within the village, the distance range code viz; a for <5 Kms, b for 5-10 Kms and c for 10+ kms of nearest place where facility is available is given). | | | | Number of Medical Amenities available. (If not available within the village, the distance range code viz; a for < 5 Kms, b for 5-10 Kms and c for 10+ kms of nearest place where facility is available is given). | | | | | | | | | | | Name of Village | Sl. No. |
|---|-----------------------------------|-----------------------------------|------------------|---|-----------------------------|---------------------------------|--|--------------------|--------------------------|------------------------------------|----------------|--------------------------|----------------------------|-----------------------------|-------------------|---------|
| Vocational training school /ITI | Non-formal training centre (NFTC) | Special school for disabled (SSD) | Others (specify) | Community health centre (CHC) | Primary health centre (PHC) | Primary health sub centre (PHS) | Maternity and child welfare centre (MCW) | T. B. clinic (TBC) | Hospital-allopathic (HA) | Hospital-alternative medicine (HO) | Dispensary (D) | Veterinary hospital (VH) | Mobile health clinic (MHC) | Family welfare centre (FWC) | | |
| 17 | 18 | 19 | 20 | 21 | 22 | 23 | 24 | 25 | 26 | 27 | 28 | 29 | 30 | 31 | 2 | 1 |
| c | c | c | | c | c | b | c | c | b | c | c | c | c | c | Savarasiddamadugu | 218 |
| c | c | c | | c | c | c | c | c | c | c | c | c | c | c | Bonni | 219 |
| c | c | c | | c | c | c | c | c | c | c | c | c | c | c | Chinakinga | 220 |
| | | | | | | | | | | | | | | | Adinarayanapeta | 221 |
| c | c | c | | b | b | b | c | c | b | c | b | b | c | c | Stuvarupeta | 222 |
| | | | | | | | | | | | | | | | Sorlanda | 223 |
| c | c | c | | b | b | b | c | c | b | c | b | b | c | c | Nallabonthu | 224 |
| c | c | c | | b | l | b | c | c | b | c | b | b | b | c | Baidalapuram | 225 |
| c | c | c | | c | a | a | c | c | c | c | c | c | c | c | Soda | 226 |
| c | c | c | | c | a | a | c | c | c | c | c | c | c | c | Peddasunnapuram | 227 |
| c | c | c | | c | a | a | c | c | c | c | c | c | c | c | Nallakotturu | 228 |
| c | c | c | | c | a | l | c | c | b | c | b | b | b | c | Routhupuram | 229 |
| c | c | c | | b | b | b | c | c | b | c | b | b | b | c | Atisurikaviti | 230 |
| c | c | c | | b | b | l | c | c | b | c | a | b | b | c | Gopalapuram | 231 |
| c | c | c | | l | b | l | c | c | l | c | b | l | a | c | Pathapatnam | 232 |
| c | c | c | | a | a | a | c | c | a | c | a | a | a | c | Antharaba | 233 |
| c | c | c | | b | b | a | c | c | b | c | b | b | l | c | Changudi | 234 |
| c | c | c | | b | b | a | c | c | b | c | b | b | a | c | Angarasingi | 235 |
| c | c | c | | b | b | a | c | c | b | c | b | b | l | c | Dasaradhipuram | 236 |
| | | | | | | | | | | | | | | | Ippalapadu | 237 |
| c | c | c | | b | b | b | c | c | b | c | b | b | l | c | Sarali | 238 |
| | | | | | | | | | | | | | | | Kodandapuram | 239 |
| c | c | c | | b | b | b | c | c | b | c | b | b | a | c | Chinnapadmapuram | 240 |
| c | c | c | | b | b | b | c | c | a | c | a | b | b | c | Dasupuram | 241 |
| c | c | c | | b | b | l | c | c | b | c | b | b | b | c | Tiddimi | 242 |

**Census of India 2011- Village Directory
Amenities and Land use (As on 2009)**

Name of District : Srikakulam

Location Code No.: 542

Name of Mandal Parishad : Pathapatnam

Location Code No.: 0448

| Sl. No. | Name of Village | Number of Non-Government Medical Amenities available. | | | | | | | Availability of drinking water - Yes / No | | | | | | | | |
|---------|-------------------|---|---------------------------------------|--|-------------------------------------|---|---------------|--------|---|---------------------------------------|-----------|------------------------|--------|---------------|--------------------|--------|--|
| | | Charitable non Govt. hospital/Nursing home. | Medical practitioner with MBBS Degree | Medical practitioner with other degree | Medical practitioner with no degree | Traditional practitioner and faith healer | Medicine Shop | Others | Tap water (Treated/Untreated) | Well water (Covered / Uncovered well) | Hand Pump | Tube wells / Bore well | Spring | River / Canal | Tank / Pond / Lake | Others | |
| 1 | 2 | 32 | 33 | 34 | 35 | 36 | 37 | 38 | 39 | 40 | 41 | 42 | 43 | 44 | 45 | 46 | |
| 218 | Savarasiddamadugu | 0 | 0 | 0 | 0 | 0 | 0 | 0 | No | Yes | Yes | No | No | No | Yes | No | |
| 219 | Bonni | 0 | 0 | 0 | 0 | 0 | 0 | 0 | No | No | Yes | No | No | No | No | No | |
| 220 | Chinakinga | 0 | 0 | 0 | 0 | 0 | 0 | 0 | No | Yes | No | No | No | No | Yes | No | |
| 221 | Adinarayanapeta | | | | | | | | | | | | | | | | |
| 222 | Stuvartupeta | 0 | 0 | 0 | 0 | 0 | 0 | 0 | No | Yes | No | No | No | No | No | No | |
| 223 | Sorlanda | | | | | | | | | | | | | | | | |
| 224 | Nallabonthu | 0 | 0 | 0 | 0 | 0 | 0 | 0 | No | Yes | Yes | No | No | No | No | No | |
| 225 | Baidalapuram | 0 | 0 | 0 | 0 | 0 | 0 | 0 | No | Yes | Yes | No | No | No | Yes | No | |
| 226 | Soda | 0 | 0 | 0 | 0 | 0 | 0 | 0 | No | Yes | Yes | No | No | No | Yes | No | |
| 227 | Peddasunnapuram | 0 | 0 | 0 | 0 | 0 | 0 | 0 | No | Yes | No | No | No | No | Yes | No | |
| 228 | Nallakotturu | 0 | 0 | 0 | 0 | 0 | 0 | 0 | No | Yes | Yes | No | No | No | Yes | No | |
| 229 | Routhupuram | 0 | 0 | 0 | 0 | 0 | 0 | 0 | Yes | Yes | Yes | No | No | No | No | No | |
| 230 | Atisurikaviti | 0 | 0 | 0 | 0 | 0 | 0 | 0 | No | Yes | Yes | No | No | No | No | No | |
| 231 | Gopalapuram | 0 | 0 | 0 | 0 | 0 | 0 | 0 | No | Yes | Yes | No | No | Yes | No | No | |
| 232 | Pathapatnam | 1 | 2 | 2 | 0 | 3 | 1 | 0 | Yes | Yes | Yes | No | No | Yes | Yes | No | |
| 233 | Antharaba | 0 | 0 | 0 | 0 | 0 | 0 | 0 | No | Yes | Yes | No | No | Yes | Yes | No | |
| 234 | Changudi | 0 | 0 | 0 | 0 | 0 | 0 | 0 | No | Yes | Yes | No | No | Yes | No | No | |
| 235 | Angarasingi | 0 | 0 | 0 | 0 | 0 | 0 | 0 | No | Yes | Yes | No | No | No | No | No | |
| 236 | Dasaradhipuram | 0 | 0 | 0 | 0 | 0 | 0 | 0 | No | Yes | Yes | No | No | No | No | No | |
| 237 | Ippalapadu | | | | | | | | | | | | | | | | |
| 238 | Sarali | 0 | 0 | 0 | 0 | 0 | 0 | 0 | No | Yes | Yes | Yes | No | Yes | No | No | |
| 239 | Kodandapuram | | | | | | | | | | | | | | | | |
| 240 | Chinnapadmapuram | 0 | 0 | 0 | 0 | 0 | 0 | 0 | Yes | Yes | Yes | No | No | No | Yes | No | |
| 241 | Dasupuram | 0 | 0 | 0 | 0 | 0 | 0 | 0 | Yes | Yes | Yes | Yes | No | No | Yes | No | |
| 242 | Tiddimi | 0 | 0 | 0 | 0 | 0 | 0 | 0 | Yes | Yes | Yes | No | No | No | Yes | No | |

**Census of India 2011- Village Directory
Amenities and Land use (As on 2009)**

Name of District : Srikakulam

Location Code No.: 542

Name of Mandal Parishad : Pathapatnam

Location Code No.: 0448

| Availability of toilet & others Yes / No | | | | Communication and transport facilities (If amenities available code -Yes is given except for Village Pin Code ,If not available within the village , the distance range code viz; a for < 5 Kms, b for 5-10 Kms and c for 10+ kms of nearest place where facility is available is given). | | | | | | | | | Name of Village | Sl. No. |
|--|----------------------------------|---|--|---|-----------------------|--------------------------------|------------------|-------------------------|--------------------------|-----------------------|---|-------------------|-----------------|---------|
| Community toilet including bath. | Community toilet excluding bath. | Rural sanitary mart or sanitary hardware outlet available near the village. | Community bio- gas or recycle of waste for productive use. | Post office(PO) | Sub post office (SPO) | Post & Telegraph office (P&TO) | Village Pin Code | Telephones (Land lines) | Public call office (PCO) | Mobile phone coverage | Internet cafes/ Common service centre (CSC) | | | |
| 47 | 48 | 49 | 50 | 51 | 52 | 53 | 54 | 55 | 56 | 57 | 58 | 2 | 1 | |
| No | No | No | No | c | c | b | 532213 | a | a | Yes | b | Savarasiddamadugu | 218 | |
| No | No | No | No | c | c | c | 532213 | b | b | Yes | c | Bonni | 219 | |
| No | No | No | No | c | b | c | 532214 | a | a | Yes | b | Chinakinga | 220 | |
| | | | | | | | | | | | | Adinarayanapeta | 221 | |
| No | No | No | No | b | b | b | 532213 | b | b | Yes | b | Stuvarupeta | 222 | |
| | | | | | | | | | | | | Sorlanda | 223 | |
| No | No | No | No | b | b | b | 532213 | b | b | Yes | b | Nallabonthu | 224 | |
| No | No | No | No | c | b | b | 532213 | b | b | Yes | b | Baidalapuram | 225 | |
| No | No | No | No | c | a | c | 532214 | Yes | Yes | Yes | b | Soda | 226 | |
| No | No | No | No | c | a | c | 532213 | Yes | Yes | Yes | b | Peddasunnapuram | 227 | |
| No | No | No | No | c | a | c | 532213 | a | a | Yes | c | Nallakotturu | 228 | |
| No | No | No | No | b | Yes | b | 532213 | Yes | Yes | Yes | c | Routhupuram | 229 | |
| No | No | No | No | b | a | b | 532213 | b | b | Yes | b | Atisurikaviti | 230 | |
| No | No | No | No | a | a | a | 532213 | a | a | Yes | a | Gopalapuram | 231 | |
| No | Yes | No | No | Yes | b | Yes | 532213 | Yes | Yes | Yes | Yes | Pathapatnam | 232 | |
| No | No | No | No | a | b | a | 532213 | a | a | Yes | a | Antharaba | 233 | |
| No | No | No | No | b | b | b | 532213 | Yes | Yes | Yes | b | Changudi | 234 | |
| No | No | No | No | b | b | b | 532213 | a | a | Yes | a | Angarasingi | 235 | |
| No | No | No | No | b | b | b | 532213 | Yes | Yes | Yes | a | Dasaradhipuram | 236 | |
| | | | | | | | | | | | | Ippalapadu | 237 | |
| No | No | No | No | Yes | b | b | 532213 | Yes | Yes | Yes | b | Sarali | 238 | |
| | | | | | | | | | | | | Kodandapuram | 239 | |
| No | No | No | No | b | a | b | 532213 | Yes | Yes | Yes | b | Chinnapadmapuram | 240 | |
| No | No | No | No | b | a | a | 532213 | a | a | Yes | b | Dasapuram | 241 | |
| No | No | No | No | b | Yes | Yes | 532213 | Yes | Yes | Yes | b | Tiddimi | 242 | |

**Census of India 2011- Village Directory
Amenities and Land use (As on 2009)**

Name of District : Srikakulam

Location Code No.: 542

Name of Mandal Parishad : Pathapatnam

Location Code No.: 0448

| Sl. No. | Name of Village | Communication and transport facilities (If amenities available code -Yes is given except for Village Pin Code, If not available within the village, the distance range code viz; a for < 5 Kms, b for 5-10 Kms and c for 10+ kms of nearest place where facility is available is given). | | | | | | | | |
|---------|-------------------|--|--------------------------------|------------------|---------------------|----------------|----------|---|-------------------------|--------------------------|
| | | Private courier facility | Bus service (Public & Private) | Railway stations | Auto/Modified Autos | Taxis and Vans | Tractors | Cycle-pulled rickshaws(Manual & Machine driven) | Carts driven by animals | Sea /River ferry service |
| 1 | 2 | 59 | 60 | 61 | 62 | 63 | 64 | 65 | 66 | 67 |
| 218 | Savarasiddamadugu | b | a | c | Yes | b | Yes | | a | |
| 219 | Bonni | c | a | c | b | c | a | | a | |
| 220 | Chinakinga | b | a | b | a | c | b | | a | |
| 221 | Adinarayanapeta | | | | | | | | | |
| 222 | Stuvartupeta | b | a | b | b | b | a | | Yes | |
| 223 | Sorlanda | | | | | | | | | |
| 224 | Nallabonthu | b | a | b | a | b | a | | Yes | |
| 225 | Baidalapuram | b | Yes | c | Yes | b | Yes | | Yes | |
| 226 | Soda | b | Yes | c | Yes | c | a | | Yes | |
| 227 | Peddasunnapuram | b | Yes | b | Yes | b | a | | a | |
| 228 | Nallakotturu | c | a | b | a | b | b | | a | |
| 229 | Routhupuram | c | Yes | b | b | b | a | | Yes | |
| 230 | Atisurikaviti | b | Yes | a | b | b | b | | Yes | |
| 231 | Gopalapuram | a | a | a | a | a | a | | Yes | |
| 232 | Pathapatnam | Yes | Yes | Yes | Yes | Yes | Yes | | Yes | |
| 233 | Antharaba | a | Yes | a | a | a | a | | a | |
| 234 | Changudi | b | a | a | b | a | Yes | | Yes | |
| 235 | Angarasingi | a | a | a | a | a | a | | a | |
| 236 | Dasaradhipuram | b | b | b | b | b | b | | Yes | |
| 237 | Ippalapadu | | | | | | | | | |
| 238 | Sarali | b | b | b | Yes | b | Yes | | Yes | |
| 239 | Kodandapuram | | | | | | | | | |
| 240 | Chinnapadmapuram | b | b | b | b | b | Yes | | a | |
| 241 | Dasupuram | b | a | b | b | b | a | | a | |
| 242 | Tiddimi | b | Yes | b | Yes | b | Yes | | Yes | |

**Census of India 2011- Village Directory
Amenities and Land use (As on 2009)**

Name of District : Srikakulam

Location Code No.: 542

Name of Mandal Parishad : Pathapatnam

Location Code No.: 0448

| Village connected to highways,village roads, banks & credit societies (If amenities available code -Yes is given, If not available within the village , the distance range code viz; a for < 5 Kms, b for 5-10 Kms and c for 10+ kms of nearest place where facility is available is given). | | | | | | | | | | | | Name of Village | Sl. No. |
|--|----|-----|-----|-----|-----|-----|----|-----|-----|-----|-----|-------------------|---------|
| 68 | 69 | 70 | 71 | 72 | 73 | 74 | 75 | 76 | 77 | 78 | 79 | | |
| c | c | b | Yes | Yes | Yes | b | | Yes | b | b | b | Savarasiddamadugu | 218 |
| c | c | b | Yes | b | Yes | b | | Yes | c | c | c | Bonni | 219 |
| c | c | b | Yes | b | Yes | c | | Yes | c | c | c | Chinakinga | 220 |
| | | | | | | | | | | | | Adinarayanapeta | 221 |
| c | c | Yes | Yes | b | Yes | b | | Yes | b | b | b | Stuvarupeta | 222 |
| | | | | | | | | | | | | Sorlanda | 223 |
| c | c | a | Yes | b | Yes | b | | Yes | b | Yes | b | Nallabonthu | 224 |
| c | c | b | Yes | b | Yes | b | | Yes | b | a | b | Baidalapuram | 225 |
| c | c | b | Yes | Yes | Yes | b | | Yes | c | b | c | Soda | 226 |
| c | c | b | Yes | a | Yes | b | | Yes | b | b | b | Peddasunnapuram | 227 |
| c | c | b | Yes | Yes | Yes | b | | Yes | b | b | b | Nallakotturu | 228 |
| c | c | b | Yes | Yes | Yes | b | | Yes | a | a | b | Routhapuram | 229 |
| c | c | c | Yes | Yes | Yes | b | | Yes | b | b | b | Atisurikaviti | 230 |
| c | c | c | Yes | Yes | Yes | b | | Yes | a | a | b | Gopalapuram | 231 |
| c | c | c | Yes | Yes | Yes | Yes | | Yes | Yes | Yes | Yes | Pathapatnam | 232 |
| c | c | c | Yes | Yes | Yes | b | | Yes | a | a | a | Antharaba | 233 |
| c | c | c | Yes | Yes | Yes | b | | Yes | b | b | b | Changudi | 234 |
| c | c | c | Yes | Yes | Yes | b | | Yes | b | b | b | Angarasingi | 235 |
| c | c | c | Yes | b | Yes | b | | Yes | b | b | b | Dasaradhipuram | 236 |
| | | | | | | | | | | | | Ippalapadu | 237 |
| c | c | c | Yes | Yes | Yes | b | | Yes | b | b | b | Sarali | 238 |
| | | | | | | | | | | | | Kodandapuram | 239 |
| c | c | c | Yes | Yes | Yes | b | | Yes | b | b | b | Chinnapadmapuram | 240 |
| c | c | c | Yes | b | Yes | b | | Yes | b | b | b | Dasapuram | 241 |
| c | c | c | Yes | Yes | Yes | b | | Yes | b | b | b | Tiddimi | 242 |

**Census of India 2011- Village Directory
Amenities and Land use (As on 2009)**

Name of District : Srikakulam

Location Code No.: 542

Name of Mandal Parishad : Pathapatnam

Location Code No.: 0448

| Sl. No. | Name of Village | Availability of miscellaneous facilities (If amenities available code -Yes is given, If not available within the village, the distance range code viz; a for < 5 Kms, b for 5-10 Kms and c for 10+ kms of nearest place where facility is available is given). | | | | | | | | | | |
|---------|-------------------|--|---------------------------------------|-------------------------|-------------|--------------------------------|---|--|------------------------------|--|----------------------------------|--|
| | | Self-Help Group (SHG) | Public distribution system (PDS) shop | Mandis / Regular market | Weekly Haat | Agricultural marketing society | Integrated Child Development Scheme (Nutritional Centres) | Anganwadi Centre (Nutritional Centres) | Others (Nutritional Centres) | ASHA (Accredited Social Health Activist) | Community centre with/without TV | |
| 1 | 2 | 80 | 81 | 82 | 83 | 84 | 85 | 86 | 87 | 88 | 89 | |
| 218 | Savarasiddamadugu | Yes | Yes | b | c | c | Yes | Yes | Yes | Yes | b | |
| 219 | Bonni | Yes | a | c | c | c | Yes | a | Yes | a | c | |
| 220 | Chinakinga | a | a | c | c | c | Yes | a | Yes | a | c | |
| 221 | Adinarayanapeta | | | | | | | | | | | |
| 222 | Stuvarupeta | b | b | b | a | b | Yes | Yes | Yes | a | b | |
| 223 | Sorlanda | | | | | | | | | | | |
| 224 | Nallabonthu | Yes | a | b | a | a | Yes | Yes | Yes | Yes | b | |
| 225 | Baidalapuram | Yes | Yes | b | b | b | Yes | Yes | Yes | Yes | b | |
| 226 | Soda | Yes | a | c | c | c | Yes | Yes | Yes | Yes | c | |
| 227 | Peddasunnapuram | Yes | a | b | b | b | Yes | Yes | Yes | Yes | b | |
| 228 | Nallakotturu | Yes | Yes | b | b | c | Yes | Yes | Yes | Yes | b | |
| 229 | Routhapuram | Yes | a | b | a | b | Yes | Yes | Yes | a | b | |
| 230 | Atisurikaviti | Yes | b | b | a | b | Yes | Yes | Yes | b | c | |
| 231 | Gopalapuram | Yes | Yes | a | a | b | Yes | Yes | Yes | Yes | b | |
| 232 | Pathapatnam | Yes | Yes | Yes | a | Yes | Yes | Yes | Yes | Yes | Yes | |
| 233 | Antharaba | Yes | a | a | a | a | Yes | Yes | Yes | Yes | a | |
| 234 | Changudi | Yes | Yes | b | a | b | Yes | Yes | Yes | Yes | b | |
| 235 | Angarasingi | a | a | a | a | b | Yes | a | Yes | a | b | |
| 236 | Dasaradhipuram | Yes | Yes | b | a | b | Yes | Yes | Yes | Yes | a | |
| 237 | Ippalapadu | | | | | | | | | | | |
| 238 | Sarali | Yes | Yes | b | a | b | Yes | Yes | Yes | Yes | b | |
| 239 | Kodandapuram | | | | | | | | | | | |
| 240 | Chinnapadmapuram | Yes | Yes | b | b | b | Yes | Yes | Yes | Yes | b | |
| 241 | Dasapuram | Yes | a | b | b | b | Yes | Yes | Yes | Yes | b | |
| 242 | Tiddimi | Yes | Yes | Yes | b | b | Yes | Yes | Yes | Yes | b | |

**Census of India 2011- Village Directory
Amenities and Land use (As on 2009)**

Name of District : Srikakulam

Location Code No.: 542

Name of Mandal Parishad : Pathapatnam

Location Code No.: 0448

| Availability of miscellaneous facilities (If amenities available code -Yes is given, If not available within the village, the distance range code viz; a for < 5 Kms, b for 5-10 Kms and c for 10+ kms of nearest place where facility is available is given). | | | | | | | | | Availability of electricity (Yes/No) | | | | Nearest Town | | Name of Village | Sl. No. |
|--|---------------------------------|---------------------|----------------|---------------------|------------------|--------------------------|-----------------------------------|------------------------------------|---|--------------------------------------|--------------------------------|----------------------|---|-------------------|-----------------|---------|
| Sports Field, | Sports Club / Recreation Centre | Cinema / Video Hall | Public Library | Public Reading Room | Newspaper Supply | Assembly Polling station | Birth & Death Registration Office | Power Supply for Domestic Use (ED) | Power Supply for Agricultural Use (EAG) | Power Supply for Commercial Use (EC) | Power Supply for All Uses (EA) | Name | Distance range code i.e. a for <5 Kms, b for 5-10 Kms and c for 10+ kms | | | |
| 90 | 91 | 92 | 93 | 94 | 95 | 96 | 97 | 98 | 99 | 100 | 101 | 102 | 103 | 2 | 1 | |
| b | b | b | b | b | Yes | Yes | Yes | Yes | Yes | Yes | Yes | Parlakimidi (Orissa) | b | Savarasiddamadugu | 218 | |
| c | b | c | c | c | Yes | a | a | Yes | Yes | Yes | Yes | Parlakimidi (Orissa) | c | Bonni | 219 | |
| c | b | c | c | c | Yes | a | a | Yes | Yes | Yes | Yes | Parlakimidi (Orissa) | b | Chinakinga | 220 | |
| | | | | | | | | | | | | | | Adinarayanapeta | 221 | |
| b | a | b | b | b | Yes | Yes | Yes | Yes | Yes | Yes | Yes | Parlakimidi (Orissa) | a | Stuvarupeta | 222 | |
| | | | | | | | | | | | | Parlakimidi (Orissa) | | Sorlanda | 223 | |
| b | b | b | b | b | Yes | Yes | Yes | Yes | Yes | Yes | Yes | Parlakimidi (Orissa) | b | Nallabonthu | 224 | |
| b | b | b | b | b | Yes | Yes | Yes | Yes | Yes | Yes | Yes | Parlakimidi (Orissa) | b | Baidalapuram | 225 | |
| c | b | c | c | c | Yes | Yes | Yes | Yes | Yes | Yes | Yes | Parlakimidi (Orissa) | b | Soda | 226 | |
| b | b | b | b | b | Yes | Yes | Yes | Yes | Yes | Yes | Yes | Parlakimidi (Orissa) | b | Peddasunnapuram | 227 | |
| b | b | b | c | c | Yes | Yes | Yes | Yes | Yes | Yes | Yes | Parlakimidi (Orissa) | b | Nallakotturu | 228 | |
| b | b | b | b | c | Yes | Yes | Yes | Yes | Yes | Yes | Yes | Parlakimidi (Orissa) | b | Routhupuram | 229 | |
| b | a | b | b | b | Yes | Yes | Yes | Yes | Yes | Yes | Yes | Parlakimidi (Orissa) | a | Atisurikaviti | 230 | |
| a | a | a | a | a | Yes | Yes | Yes | Yes | Yes | Yes | Yes | Parlakimidi (Orissa) | a | Gopalapuram | 231 | |
| Yes | b | Yes | Yes | Yes | Yes | Yes | Yes | Yes | Yes | Yes | Yes | Parlakimidi (Orissa) | b | Pathapatnam | 232 | |
| a | a | a | a | a | Yes | Yes | Yes | Yes | Yes | Yes | Yes | Parlakimidi (Orissa) | a | Antharaba | 233 | |
| a | b | a | b | b | Yes | Yes | Yes | Yes | Yes | Yes | Yes | Parlakimidi (Orissa) | b | Changudi | 234 | |
| b | b | b | b | b | a | a | a | Yes | Yes | Yes | Yes | Parlakimidi (Orissa) | b | Angarasingi | 235 | |
| a | b | a | b | b | Yes | Yes | Yes | Yes | Yes | Yes | Yes | Parlakimidi (Orissa) | b | Dasaradhipuram | 236 | |
| | | | | | | | | | | | | | | Ippalapadu | 237 | |
| a | b | a | b | b | Yes | Yes | Yes | Yes | Yes | Yes | Yes | Parlakimidi (Orissa) | b | Sarali | 238 | |
| | | | | | | | | | | | | | | Kodandapuram | 239 | |
| b | c | b | b | b | Yes | Yes | Yes | Yes | Yes | Yes | Yes | Parlakimidi (Orissa) | b | Chinnapadmapuram | 240 | |
| b | c | b | b | b | Yes | a | a | Yes | Yes | Yes | Yes | Parlakimidi (Orissa) | b | Dasupuram | 241 | |
| b | b | b | b | b | Yes | Yes | Yes | Yes | Yes | Yes | Yes | Parlakimidi (Orissa) | b | Tiddimi | 242 | |

Census of India 2011- Village Directory
Amenities and Land use (As on 2009)

Name of District : Srikakulam

Location Code No.: 542

Name of Mandal Parishad : Pathapatnam

Location Code No.: 0448

| Sl. No. | Name of Village | Land Use | | | | | | | | | | |
|---------|-------------------|---|----------------------------------|-------------------------------|--|--|-----------------------|---|-----------------|---------------|---------------------------|------------------------------|
| | | Area under different types of land use (in hectares rounded up to one decimal place) | | | | | | | | | | |
| | | Forests | Area under Non-agricultural Uses | Barren and Un-cultivable land | Permanent Pastures and Other Grazing Lands | Land Under Miscellaneous Tree Crops etc. | Culturable Waste Land | Fallow lands other than current fallows | Current Fallows | Net Area Sown | Total Irrigated Land Area | Total Un-irrigated Land Area |
| 1 | 2 | 104 | 105 | 106 | 107 | 108 | 109 | 110 | 111 | 112 | 113 | 114 |
| 218 | Savarasiddamadugu | 0 | 9.2 | 0 | 0 | 12.1 | 0 | 0 | 0 | 101.6 | 53.1 | 48.5 |
| 219 | Bonni | 0 | 2.1 | 0 | 0 | 0 | 0 | 0 | 0 | 33.9 | 0 | 33.9 |
| 220 | Chinakinga | 0 | 4.8 | 0 | 0 | 0 | 0 | 0 | 0 | 28.2 | 17.3 | 10.9 |
| 221 | Adinarayanapeta | 0 | 0.8 | 0.7 | 0 | 0 | 0 | 0 | 0 | 3.5 | 3.5 | 0 |
| 222 | Stuvarupeta | 0 | 3 | 0 | 0 | 0 | 0 | 0 | 0 | 62 | 62 | 0 |
| 223 | Sorlanda | 0 | 7.3 | 0 | 0 | 0 | 0 | 0 | 0 | 75.7 | 75.7 | 0 |
| 224 | Nallabonthu | 0 | 0 | 0 | 0 | 67 | 15 | 0 | 0 | 84 | 0 | 84 |
| 225 | Baidalapuram | 0 | 7.3 | 51 | 0 | 0 | 60 | 0 | 0 | 94.7 | 25.2 | 69.5 |
| 226 | Soda | 0 | 154 | 0 | 0 | 0 | 0 | 0 | 0 | 206 | 102 | 104 |
| 227 | Peddasunnapuram | 0 | 6.2 | 0 | 0 | 6.5 | 0 | 0 | 0 | 50.3 | 22 | 28.3 |
| 228 | Nallakotturu | 0 | 26.8 | 36 | 0 | 19.4 | 0 | 0 | 0 | 223.8 | 121 | 102.9 |
| 229 | Routhupuram | 0 | 83.3 | 0 | 0 | 0 | 0 | 0 | 0 | 393.7 | 339.5 | 54.2 |
| 230 | Atisurikaviti | 0 | 15.3 | 0 | 0 | 0 | 0 | 0 | 0 | 67.7 | 67.7 | 0 |
| 231 | Gopalapuram | 0 | 0 | 0 | 30 | 0 | 10.6 | 0 | 0 | 122.4 | 122.4 | 0 |
| 232 | Pathapatnam | 0 | 0 | 104.5 | 0 | 0 | 0 | 0 | 0 | 387.5 | 101.2 | 286.4 |
| 233 | Antharaba | 0 | 6.1 | 0 | 0 | 0 | 0 | 0 | 0 | 32.9 | 27.8 | 5.1 |
| 234 | Changudi | 0 | 0 | 23.7 | 0 | 131 | 0 | 0 | 19.3 | 0 | 0 | 19.3 |
| 235 | Angarasingi | 0 | 0 | 9.3 | 0 | 0 | 0 | 0 | 0 | 78.7 | 43.7 | 35 |
| 236 | Dasaradhipuram | 0 | 12.6 | 38.2 | 0 | 0 | 0 | 0 | 0 | 96.2 | 62.2 | 34 |
| 237 | Ippalapadu | 0 | 8.5 | 0 | 0 | 0 | 1.5 | 0 | 0 | 68 | 47.5 | 20.5 |
| 238 | Sarali | 0 | 0 | 30 | 0 | 0 | 0 | 0 | 0 | 167 | 130 | 37 |
| 239 | Kodandapuram | 0 | 1.1 | 0 | 0 | 0 | 0 | 0 | 0 | 20.9 | 20.4 | 0.5 |
| 240 | Chinnapadmapuram | 0 | 34.3 | 75.6 | 13.9 | 44.3 | 0 | 0 | 0 | 307.9 | 102.6 | 205.3 |
| 241 | Dasapuram | 0 | 8 | 0 | 0 | 0 | 0 | 0 | 0 | 54 | 32 | 22 |
| 242 | Tiddimi | 0 | 26.5 | 0 | 0 | 0 | 0 | 0 | 0 | 161.5 | 99.6 | 61.9 |

**Census of India 2011- Village Directory
Amenities and Land use (As on 2009)**

Name of District : Srikakulam

Location Code No.: 542

Name of Mandal Parishad : Pathapatnam

Location Code No.: 0448

| Land Use | | | | | Name of three most important commodities manufactured | | | Name of Village | Sl. No. |
|--|------------------------|------------------|-----------------|-----------|---|--------|-------|-------------------|---------|
| Area irrigated by source (in hectare). | | | | | First | Second | Third | | |
| Canals (C) | Wells/Tube-wells(W/TW) | Tanks/Lakes(T/L) | Water Falls(WF) | Others(O) | | | | | |
| 115 | 116 | 117 | 118 | 119 | 120 | 121 | 122 | 2 | 1 |
| 0 | 0 | 5.3 | 0 | 47.8 | | | | Savarasiddamadugu | 218 |
| 0 | 0 | 0 | 0 | 0 | | | | Bonni | 219 |
| 0 | 0 | 17.3 | 0 | 0 | | | | Chinakinga | 220 |
| 0 | 0 | 3.5 | 0 | 0 | | | | Adinarayanapeta | 221 |
| 0 | 38 | 24 | 0 | 0 | | | | Stuvartupeta | 222 |
| 0 | 0 | 75.7 | 0 | 0 | | | | Sorlanda | 223 |
| 0 | 0 | 0 | 0 | 0 | | | | Nallabonthu | 224 |
| 0 | 0 | 25.2 | 0 | 0 | | | | Baidalapuram | 225 |
| 0 | 4 | 98 | 0 | 0 | | | | Soda | 226 |
| 0 | 0 | 22 | 0 | 0 | | | | Peddasunnapuram | 227 |
| 0 | 0 | 121 | 0 | 0 | | | | Nallakotturu | 228 |
| 0 | 0 | 339.5 | 0 | 0 | | | | Routhupuram | 229 |
| 0 | 0 | 67.7 | 0 | 0 | | | | Atisurikaviti | 230 |
| 0 | 13 | 109.4 | 0 | 0 | | | | Gopalapuram | 231 |
| 0 | 65.9 | 35.3 | 0 | 0 | | | | Pathapatnam | 232 |
| 0 | 8.8 | 19 | 0 | 0 | | | | Antharaba | 233 |
| 0 | 0 | 0 | 0 | 0 | | | | Changudi | 234 |
| 23.7 | 20 | 0 | 0 | 0 | | | | Angarasingi | 235 |
| 0 | 0 | 62.2 | 0 | 0 | | | | Dasaradhipuram | 236 |
| 0 | 0 | 47.5 | 0 | 0 | | | | Ippalapadu | 237 |
| 0 | 9.7 | 120.3 | 0 | 0 | | | | Sarali | 238 |
| 0 | 0 | 20.4 | 0 | 0 | | | | Kodandapuram | 239 |
| 0 | 18.6 | 84 | 0 | 0 | | | | Chinnapadmapuram | 240 |
| 20 | 12 | 0 | 0 | 0 | | | | Dasupuram | 241 |
| 0 | 5.4 | 94.2 | 0 | 0 | | | | Tiddimi | 242 |

**Census of India 2011- Village Directory
Amenities and Land use (As on 2009)**

Name of District : Srikakulam

Location Code No.: 542

Name of Mandal Parishad : Pathapatnam

Location Code No.: 0448

| Sl. No. | Name of Village | Location code no. | Total area of the village (in hectares rounded up to one decimal place) | Total population (2011 census) | Number of households (2011 census) | Number of educational amenities available (If not available within the village, the distance range code viz; a for < 5 Kms, b for 5-10 Kms and c for 10+ kms of nearest place where facility is available is given). | | | | | | | | | |
|--------------|------------------|-------------------|--|----------------------------------|------------------------------------|--|--------------------|-------------------|----------------------|------------------------------|---|-------------------------|----------------------|---------------------------|------------------|
| | | | | | | Pre-Primary school (PP) | Primary school (P) | Middle school (M) | Secondary School (S) | Senior Secondary school (SS) | Degree college of arts science & commerce (ASC) | Engineering college(EC) | Medical college (MC) | Management institute (MI) | Polytechnic (Pt) |
| 1 | 2 | 3 | 4 | 5 | 6 | 7 | 8 | 9 | 10 | 11 | 12 | 13 | 14 | 15 | 16 |
| 243 | Kotturu | 580153 | 41 | 0 | 0 | | | | | | | | | | |
| 244 | Praharajapalem | 580154 | 176 | 1613 | 291 | a | 2 | a | a | a | a | c | c | c | c |
| 245 | Padimanyam | 580155 | 13 | 0 | 0 | | | | | | | | | | |
| 246 | Buragam | 580156 | 189 | 1432 | 342 | a | 1 | 1 | a | a | a | c | c | c | c |
| 247 | Rompivalasa | 580157 | 311 | 1795 | 517 | c | 2 | 1 | 1 | c | c | c | c | c | c |
| 248 | Jaggilibonthu | 580158 | 66 | 372 | 98 | b | 1 | a | a | b | b | c | c | c | c |
| 249 | Makivalasa | 580159 | 54 | 213 | 58 | b | 1 | a | a | b | b | c | c | c | c |
| 250 | Phasigangupeta | 580160 | 433 | 1000 | 268 | b | 1 | a | a | b | b | c | c | c | c |
| 251 | Sobha | 580161 | 74 | 352 | 110 | c | 1 | b | b | c | c | c | c | c | c |
| 252 | Thamara | 580162 | 120 | 1243 | 342 | a | 2 | 1 | a | c | c | c | c | c | c |
| 253 | Gandhamsariya | 580163 | 16 | 0 | 0 | | | | | | | | | | |
| 254 | Pittalalaria | 580164 | 22 | 0 | 0 | | | | | | | | | | |
| 255 | Seedi | 580165 | 330 | 3636 | 955 | 1 | 3 | 2 | 1 | c | c | c | c | c | c |
| 256 | Korasavada | 580166 | 681 | 7720 | 1953 | 1 | 5 | 1 | 1 | a | a | c | c | c | c |
| 257 | Gurandi | 580167 | 430 | 1008 | 268 | b | 2 | a | a | c | c | c | c | c | c |
| 258 | Borubhadra | 580168 | 894 | 4347 | 1078 | b | 4 | 1 | 1 | b | 1 | c | c | c | c |
| 259 | Labara | 580169 | 757 | 2201 | 498 | b | 3 | 2 | b | b | b | c | c | c | c |
| 260 | Chinnamallipuram | 580170 | 303 | 1143 | 293 | c | 3 | b | b | c | c | c | c | c | c |
| 261 | Peddammallipuram | 580171 | 215 | 503 | 143 | c | 1 | a | a | c | c | c | c | c | c |
| 262 | Ganguvada | 580172 | 486 | 2176 | 558 | b | 4 | 1 | 1 | b | b | c | c | c | c |
| 263 | Konangi | 580173 | 99 | 247 | 63 | b | 1 | b | b | c | c | c | c | c | c |
| 264 | Haridwaram | 580174 | 220 | 1524 | 360 | b | 5 | 1 | b | c | c | c | c | c | c |
| 265 | Themburu | 580175 | 742 | 3299 | 891 | 1 | 2 | 1 | 1 | c | c | c | c | c | c |
| 266 | Gittangi | 580176 | 73 | 198 | 54 | c | 1 | c | c | c | c | c | c | c | c |
| Total | | | 10884 | 64639 | 16074 | 5 | 82 | 26 | 12 | 3 | 2 | 0 | 0 | 0 | 0 |

**Census of India 2011- Village Directory
Amenities and Land use (As on 2009)**

Name of District : Srikakulam

Location Code No.: 542

Name of Mandal Parishad : Pathapatnam

Location Code No.: 0448

| Number of educational amenities available (If not available within the village, the distance range code viz; a for <5 Kms, b for 5-10 Kms and c for 10+ kms of nearest place where facility is available is given). | | | | Number of Medical Amenities available. (If not available within the village, the distance range code viz; a for < 5 Kms, b for 5-10 Kms and c for 10+ kms of nearest place where facility is available is given). | | | | | | | | | | | Name of Village | Sl. No. |
|---|-----------------------------------|-----------------------------------|------------------|---|-----------------------------|---------------------------------|--|--------------------|--------------------------|------------------------------------|----------------|--------------------------|----------------------------|-----------------------------|------------------|---------|
| Vocational training school /ITI | Non-formal training centre (NFTC) | Special school for disabled (SSD) | Others (specify) | Community health centre (CHC) | Primary health centre (PHC) | Primary health sub centre (PHS) | Maternity and child welfare centre (MCW) | T. B. clinic (TBC) | Hospital-allopathic (HA) | Hospital-alternative medicine (HO) | Dispensary (D) | Veterinary hospital (VH) | Mobile health clinic (MHC) | Family welfare centre (FWC) | | |
| 17 | 18 | 19 | 20 | 21 | 22 | 23 | 24 | 25 | 26 | 27 | 28 | 29 | 30 | 31 | 2 | 1 |
| | | | | | | | | | | | | | | | Kotturu | 243 |
| c | c | c | | a | a | 1 | c | c | a | c | a | a | a | c | Praharajapalem | 244 |
| | | | | | | | | | | | | | | | Padimanyam | 245 |
| c | c | c | | a | a | a | c | c | a | c | a | a | a | c | Buragam | 246 |
| c | c | c | | c | b | 1 | c | c | c | c | c | c | b | c | Rompivalasa | 247 |
| c | c | c | | b | b | b | c | c | b | c | b | b | b | c | Jaggilibonthu | 248 |
| c | c | c | | b | a | a | c | c | b | c | b | b | b | c | Makivalasa | 249 |
| c | c | c | | b | b | b | c | c | b | c | b | b | b | c | Phasigangupeta | 250 |
| c | c | c | | c | a | a | c | c | c | c | b | b | b | c | Sobha | 251 |
| c | c | c | | c | c | b | c | c | c | c | b | c | c | c | Thamara | 252 |
| | | | | | | | | | | | | | | | Gandhamsariya | 253 |
| | | | | | | | | | | | | | | | Pittalalaria | 254 |
| c | c | c | | c | b | 1 | c | c | c | c | a | c | c | c | Seedi | 255 |
| c | c | c | | c | a | 1 | c | c | a | c | 1 | 1 | a | c | Korasavada | 256 |
| c | c | c | | c | b | a | c | c | b | c | a | b | b | c | Gurandi | 257 |
| c | c | c | | c | 1 | b | c | c | b | c | b | b | b | c | Borubhadra | 258 |
| c | c | c | | b | a | 1 | c | c | b | c | b | b | b | c | Labara | 259 |
| c | c | c | | c | b | a | c | c | c | c | c | c | c | c | Chinnamallipuram | 260 |
| c | c | c | | c | a | b | c | c | c | c | c | c | c | c | Peddamallipuram | 261 |
| c | c | c | | c | 1 | 1 | c | c | b | c | b | c | c | c | Ganguvada | 262 |
| c | c | c | | c | b | b | c | c | c | c | b | c | c | c | Konangi | 263 |
| c | c | c | | c | b | 1 | c | c | c | c | c | b | c | c | Haridwaram | 264 |
| c | c | c | | c | b | 1 | c | c | c | c | b | 1 | c | c | Themburu | 265 |
| c | c | c | | c | b | b | c | c | c | c | b | b | c | b | Gittangi | 266 |
| 0 | 0 | 0 | 0 | 1 | 3 | 12 | 0 | 0 | 1 | 0 | 1 | 3 | 3 | 0 | | |

**Census of India 2011- Village Directory
Amenities and Land use (As on 2009)**

Name of District : Srikakulam

Location Code No.: 542

Name of Mandal Parishad : Pathapatnam

Location Code No.: 0448

| Sl. No. | Name of Village | Number of Non-Government Medical Amenities available. | | | | | | | Availability of drinking water - Yes / No | | | | | | | | |
|--------------|------------------|---|---------------------------------------|--|-------------------------------------|---|---------------|----------|---|---------------------------------------|-----------|------------------------|----------|---------------|--------------------|----------|--|
| | | Charitable non Govt. hospital/Nursing home. | Medical practitioner with MBBS Degree | Medical practitioner with other degree | Medical practitioner with no degree | Traditional practitioner and faith healer | Medicine Shop | Others | Tap water (Treated/Untreated) | Well water (Covered / Uncovered well) | Hand Pump | Tube wells / Bore well | Spring | River / Canal | Tank / Pond / Lake | Others | |
| 1 | 2 | 32 | 33 | 34 | 35 | 36 | 37 | 38 | 39 | 40 | 41 | 42 | 43 | 44 | 45 | 46 | |
| 243 | Kotturu | | | | | | | | | | | | | | | | |
| 244 | Praharajapalem | 0 | 0 | 0 | 0 | 0 | 0 | 0 | No | Yes | Yes | No | No | No | Yes | No | |
| 245 | Padimanyam | | | | | | | | | | | | | | | | |
| 246 | Buragam | 0 | 0 | 0 | 0 | 0 | 0 | 0 | No | Yes | Yes | No | No | No | No | No | |
| 247 | Rompivalasa | 0 | 0 | 3 | 0 | 0 | 0 | 0 | Yes | Yes | Yes | Yes | No | No | Yes | No | |
| 248 | Jaggilibonthu | 0 | 0 | 0 | 0 | 0 | 0 | 0 | No | Yes | Yes | No | No | No | No | No | |
| 249 | Makivalasa | 0 | 0 | 0 | 0 | 0 | 0 | 0 | No | Yes | Yes | No | No | No | Yes | No | |
| 250 | Phasigangupeta | 0 | 0 | 0 | 0 | 0 | 0 | 0 | No | Yes | Yes | No | No | No | Yes | No | |
| 251 | Sobha | 0 | 0 | 0 | 0 | 0 | 0 | 0 | No | Yes | Yes | No | No | No | No | No | |
| 252 | Thamara | 0 | 0 | 2 | 0 | 1 | 0 | 0 | Yes | Yes | Yes | Yes | No | No | No | No | |
| 253 | Gandhamsariya | | | | | | | | | | | | | | | | |
| 254 | Pittalalaria | | | | | | | | | | | | | | | | |
| 255 | Seedi | 0 | 0 | 2 | 0 | 0 | 1 | 0 | Yes | Yes | Yes | Yes | No | No | Yes | No | |
| 256 | Korasavada | 0 | 0 | 0 | 1 | 0 | 4 | 0 | Yes | Yes | Yes | No | No | Yes | Yes | No | |
| 257 | Gurandi | 0 | 0 | 0 | 0 | 0 | 0 | 0 | No | Yes | Yes | No | No | No | Yes | No | |
| 258 | Borubhadra | 0 | 0 | 0 | 0 | 0 | 0 | 0 | Yes | No | Yes | No | No | No | No | No | |
| 259 | Labara | 0 | 0 | 0 | 0 | 2 | 0 | 0 | Yes | Yes | Yes | No | No | Yes | Yes | No | |
| 260 | Chinnamallipuram | 0 | 0 | 0 | 1 | 0 | 0 | 0 | No | Yes | Yes | No | No | No | No | No | |
| 261 | Peddammallipuram | 0 | 0 | 0 | 0 | 0 | 0 | 0 | No | Yes | Yes | No | No | No | Yes | No | |
| 262 | Ganguvada | 0 | 0 | 0 | 1 | 0 | 1 | 0 | Yes | Yes | Yes | No | No | No | Yes | No | |
| 263 | Konangi | 0 | 0 | 0 | 0 | 0 | 0 | 0 | No | Yes | No | No | No | No | No | No | |
| 264 | Haridwaram | 0 | 0 | 0 | 1 | 0 | 0 | 0 | No | Yes | Yes | No | No | No | No | No | |
| 265 | Themburu | 0 | 0 | 3 | 3 | 0 | 1 | 0 | Yes | Yes | Yes | No | No | No | No | No | |
| 266 | Gittangi | 0 | 0 | 0 | 0 | 0 | 0 | 0 | No | Yes | No | No | No | No | No | No | |
| Total | | 1 | 2 | 12 | 7 | 6 | 8 | 0 | 13 | 39 | 36 | 5 | 0 | 7 | 21 | 0 | |

**Census of India 2011- Village Directory
Amenities and Land use (As on 2009)**

Name of District : Srikakulam

Location Code No.: 542

Name of Mandal Parishad : Pathapatnam

Location Code No.: 0448

| Availability of toilet & others Yes / No | | | | Communication and transport facilities (If amenities available code -Yes is given except for Village Pin Code ,If not available within the village , the distance range code viz; a for < 5 Kms, b for 5-10 Kms and c for 10+ kms of nearest place where facility is available is given). | | | | | | | | Name of Village | Sl. No. |
|--|----------------------------------|---|--|---|-----------------------|--------------------------------|------------------|-------------------------|--------------------------|-----------------------|---|------------------|---------|
| Community toilet including bath. | Community toilet excluding bath. | Rural sanitary mart or sanitary hardware outlet available near the village. | Community bio- gas or recycle of waste for productive use. | Post office(PO) | Sub post office (SPO) | Post & Telegraph office (P&TO) | Village Pin Code | Telephones (Land lines) | Public call office (PCO) | Mobile phone coverage | Internet cafes/ Common service centre (CSC) | | |
| 47 | 48 | 49 | 50 | 51 | 52 | 53 | 54 | 55 | 56 | 57 | 58 | 2 | 1 |
| | | | | | | | | | | | | Kotturu | 243 |
| No | No | No | No | b | a | a | 532213 | Yes | Yes | Yes | a | Praharajapalem | 244 |
| | | | | | | | | | | | | Padimanyam | 245 |
| No | No | No | No | c | a | a | 532214 | Yes | Yes | Yes | a | Buragam | 246 |
| No | No | No | No | c | Yes | b | 532214 | Yes | Yes | Yes | c | Rompivalasa | 247 |
| No | No | No | No | b | a | b | 532213 | b | b | Yes | b | Jaggilibonthu | 248 |
| No | No | No | No | c | a | b | 532214 | a | a | Yes | b | Makivalasa | 249 |
| No | No | No | No | c | a | a | 532214 | Yes | Yes | Yes | b | Phasigangupeta | 250 |
| No | No | No | No | c | b | c | 532213 | a | a | Yes | a | Sobha | 251 |
| No | No | No | No | b | a | c | 532214 | Yes | Yes | Yes | Yes | Thamara | 252 |
| | | | | | | | | | | | | Gandhamsariya | 253 |
| | | | | | | | | | | | | Pittalalaria | 254 |
| No | No | No | No | b | Yes | b | 532214 | Yes | Yes | Yes | Yes | Seedi | 255 |
| No | No | No | Yes | b | Yes | b | 532214 | Yes | Yes | Yes | a | Korasavada | 256 |
| No | No | No | No | a | a | c | 532214 | Yes | Yes | Yes | b | Gurandi | 257 |
| No | Yes | No | No | Yes | a | b | 532214 | Yes | Yes | Yes | b | Borubhadra | 258 |
| No | No | No | No | b | Yes | b | 532213 | Yes | Yes | Yes | b | Labara | 259 |
| No | No | No | No | a | a | c | 532213 | Yes | Yes | Yes | c | Chinnamallipuram | 260 |
| No | No | No | No | b | Yes | c | 532213 | Yes | Yes | Yes | c | Peddamallaipuram | 261 |
| No | No | No | No | b | a | c | 532213 | Yes | Yes | Yes | c | Ganguvada | 262 |
| No | No | No | No | b | b | c | 532201 | Yes | Yes | Yes | c | Konangi | 263 |
| No | No | No | No | c | a | c | 532201 | a | a | Yes | c | Haridwaram | 264 |
| No | No | No | No | c | Yes | c | 532201 | Yes | Yes | Yes | c | Themburu | 265 |
| No | No | No | No | c | a | c | 532201 | a | a | Yes | c | Gittangi | 266 |
| 0 | 2 | 0 | 1 | 3 | 8 | 2 | | 24 | 24 | 41 | 3 | | |

**Census of India 2011- Village Directory
Amenities and Land use (As on 2009)**

Name of District : Srikakulam

Location Code No.: 542

Name of Mandal Parishad : Pathapatnam

Location Code No.: 0448

| Sl. No. | Name of Village | Communication and transport facilities (If amenities available code -Yes is given except for Village Pin Code, If not available within the village, the distance range code viz; a for < 5 Kms, b for 5-10 Kms and c for 10+ kms of nearest place where facility is available is given). | | | | | | | | | |
|--------------|------------------|--|--------------------------------|------------------|---------------------|----------------|-----------|---|-------------------------|--------------------------|--|
| | | Private courier facility | Bus service (Public & Private) | Railway stations | Auto/Modified Autos | Taxis and Vans | Tractors | Cycle-pulled rickshaws(Manual & Machine driven) | Carts driven by animals | Sea /River ferry service | |
| 1 | 2 | 59 | 60 | 61 | 62 | 63 | 64 | 65 | 66 | 67 | |
| 243 | Kotturu | | | | | | | | | | |
| 244 | Praharajapalem | a | Yes | b | Yes | a | a | Yes | Yes | | |
| 245 | Padimanyam | | | | | | | | | | |
| 246 | Buragam | a | Yes | c | a | a | Yes | | Yes | | |
| 247 | Rompivalasa | c | Yes | c | Yes | b | b | | a | | |
| 248 | Jaggilibonthu | b | a | c | a | b | a | | Yes | | |
| 249 | Makivalasa | b | a | c | a | b | a | | b | | |
| 250 | Phasigangupeta | c | Yes | c | Yes | b | Yes | | Yes | | |
| 251 | Sobha | c | Yes | c | Yes | c | Yes | | Yes | | |
| 252 | Thamara | c | Yes | c | Yes | c | Yes | Yes | Yes | | |
| 253 | Gandhamsariya | | | | | | | | | | |
| 254 | Pittalalaria | | | | | | | | | | |
| 255 | Seedi | c | Yes | c | Yes | c | Yes | Yes | Yes | | |
| 256 | Korasavada | c | Yes | c | Yes | a | Yes | | Yes | | |
| 257 | Gurandi | c | a | b | a | a | Yes | | Yes | | |
| 258 | Borubhadra | c | Yes | b | Yes | b | a | | Yes | | |
| 259 | Labara | b | Yes | a | Yes | b | Yes | | Yes | | |
| 260 | Chinnamallipuram | c | a | b | a | c | a | | Yes | | |
| 261 | Peddammallipuram | c | a | a | a | c | Yes | | Yes | | |
| 262 | Ganguvada | c | Yes | Yes | a | c | a | | Yes | | |
| 263 | Konangi | c | a | a | b | c | a | | a | | |
| 264 | Haridwaram | c | Yes | a | a | c | a | | Yes | | |
| 265 | Themburu | c | Yes | Yes | Yes | c | Yes | | Yes | | |
| 266 | Gittangi | c | a | a | a | c | a | | a | | |
| Total | | 1 | 21 | 3 | 17 | 1 | 17 | 3 | 28 | 0 | |

**Census of India 2011- Village Directory
Amenities and Land use (As on 2009)**

Name of District : Srikakulam

Location Code No.: 542

Name of Mandal Parishad : Pathapatnam

Location Code No.: 0448

| Village connected to highways,village roads, banks & credit societies (If amenities available code -Yes is given, If not available within the village , the distance range code viz; a for < 5 Kms, b for 5-10 Kms and c for 10+ kms of nearest place where facility is available is given). | | | | | | | | | | | | Name of Village | Sl. No. |
|--|--------------------------------|--|-----------------------------------|-------------|----------------|----------------------------------|--------------------------------------|----------------|---------------------------------|----------|-------------------------------|------------------|---------|
| Connected to national highway(NH) | Connected to state highway(SH) | Connected to major district road (MDR) | Connected to others district road | Pucca roads | Kutchcha roads | Water bounded macadam(WBM) roads | Navigable waterway (river/canal)(NW) | Footpaths (FP) | Commercial & Co-operative Banks | ATM | Agricultural Credit Societies | | |
| 68 | 69 | 70 | 71 | 72 | 73 | 74 | 75 | 76 | 77 | 78 | 79 | 2 | 1 |
| | | | | | | | | | | | | Kotturu | 243 |
| c | c | c | Yes | Yes | Yes | b | | Yes | a | a | a | Praharajapalem | 244 |
| | | | | | | | | | | | | Padimanyam | 245 |
| c | c | c | Yes | Yes | Yes | c | | Yes | b | b | b | Buragam | 246 |
| c | c | c | Yes | Yes | Yes | c | | Yes | b | b | c | Rompivalasa | 247 |
| c | c | c | Yes | a | Yes | b | | Yes | b | b | b | Jaggilibonthu | 248 |
| c | c | c | Yes | a | Yes | b | | Yes | b | b | b | Makivalasa | 249 |
| c | c | b | Yes | Yes | Yes | c | | Yes | b | c | b | Phasigangupeta | 250 |
| c | c | b | Yes | b | Yes | b | | Yes | c | c | c | Sobha | 251 |
| c | c | b | Yes | Yes | Yes | c | | Yes | c | c | b | Thamara | 252 |
| | | | | | | | | | | | | Gandhamsariya | 253 |
| | | | | | | | | | | | | Pittalalaria | 254 |
| c | c | Yes | Yes | Yes | Yes | Yes | | Yes | a | c | a | Seedi | 255 |
| c | c | Yes | Yes | Yes | Yes | Yes | | Yes | Yes | c | Yes | Korasavada | 256 |
| c | c | a | Yes | Yes | Yes | c | | Yes | b | c | b | Gurandi | 257 |
| c | c | b | Yes | Yes | Yes | Yes | | Yes | b | c | b | Borubhadra | 258 |
| c | c | b | Yes | Yes | Yes | b | | Yes | b | b | b | Labara | 259 |
| c | c | b | Yes | Yes | Yes | c | | Yes | b | c | c | Chinnmallipuram | 260 |
| c | c | b | Yes | Yes | Yes | b | | Yes | a | c | b | Peddamallaipuram | 261 |
| c | c | b | Yes | Yes | Yes | c | | Yes | Yes | c | b | Ganguvada | 262 |
| c | c | c | Yes | b | Yes | b | | Yes | b | c | c | Konangi | 263 |
| c | c | c | Yes | Yes | Yes | b | | Yes | b | c | c | Haridwaram | 264 |
| c | c | c | Yes | Yes | Yes | Yes | | Yes | c | c | c | Themburu | 265 |
| c | c | c | Yes | b | Yes | b | | Yes | c | c | c | Gittangi | 266 |
| 0 | 0 | 3 | 41 | 28 | 41 | 5 | 0 | 41 | 3 | 2 | 2 | | |

**Census of India 2011- Village Directory
Amenities and Land use (As on 2009)**

Name of District : Srikakulam

Location Code No.: 542

Name of Mandal Parishad : Pathapatnam

Location Code No.: 0448

| Sl. No. | Name of Village | Availability of miscellaneous facilities (If amenities available code -Yes is given, If not available within the village, the distance range code viz; a for < 5 Kms, b for 5-10 Kms and c for 10+ kms of nearest place where facility is available is given). | | | | | | | | | |
|--------------|------------------|--|---------------------------------------|-------------------------|-------------|--------------------------------|---|--|------------------------------|--|----------------------------------|
| | | Self-Help Group (SHG) | Public distribution system (PDS) shop | Mandis / Regular market | Weekly Haat | Agricultural marketing society | Integrated Child Development Scheme (Nutritional Centres) | Anganwadi Centre (Nutritional Centres) | Others (Nutritional Centres) | ASHA (Accredited Social Health Activist) | Community centre with/without TV |
| 1 | 2 | 80 | 81 | 82 | 83 | 84 | 85 | 86 | 87 | 88 | 89 |
| 243 | Kotturu | | | | | | | | | | |
| 244 | Paharajapalem | Yes | a | a | b | a | Yes | Yes | Yes | a | a |
| 245 | Padimanyam | | | | | | | | | | |
| 246 | Buragam | Yes | Yes | b | b | b | Yes | Yes | Yes | b | b |
| 247 | Rompivalasa | Yes | Yes | b | b | c | Yes | Yes | Yes | Yes | c |
| 248 | Jaggilibonthu | Yes | Yes | b | a | b | Yes | Yes | Yes | b | b |
| 249 | Makivalasa | Yes | a | b | b | b | Yes | b | Yes | b | b |
| 250 | Phasigangupeta | Yes | Yes | b | b | b | Yes | Yes | Yes | Yes | b |
| 251 | Sobha | Yes | a | a | c | c | Yes | Yes | Yes | Yes | c |
| 252 | Thamara | Yes | Yes | Yes | c | c | Yes | Yes | Yes | Yes | c |
| 253 | Gandhamsariya | | | | | | | | | | |
| 254 | Pittalalaria | | | | | | | | | | |
| 255 | Seedi | Yes | Yes | Yes | c | c | Yes | Yes | Yes | Yes | c |
| 256 | Korasavada | Yes | Yes | Yes | b | b | Yes | Yes | Yes | Yes | Yes |
| 257 | Gurandi | Yes | Yes | b | c | b | Yes | Yes | Yes | Yes | b |
| 258 | Borubhadra | Yes | Yes | a | b | b | Yes | Yes | Yes | Yes | b |
| 259 | Labara | Yes | Yes | b | c | b | Yes | Yes | Yes | Yes | b |
| 260 | Chinnamallipuram | Yes | Yes | a | b | c | Yes | Yes | Yes | Yes | Yes |
| 261 | Peddammallipuram | Yes | Yes | a | b | c | Yes | Yes | Yes | Yes | c |
| 262 | Ganguvada | Yes | Yes | Yes | Yes | c | Yes | Yes | Yes | Yes | Yes |
| 263 | Konangi | Yes | b | b | b | c | Yes | b | Yes | Yes | b |
| 264 | Haridwaram | Yes | Yes | a | a | c | Yes | a | Yes | Yes | a |
| 265 | Themburu | Yes | Yes | Yes | Yes | c | Yes | Yes | Yes | Yes | c |
| 266 | Gittangi | Yes | a | a | c | c | Yes | b | Yes | Yes | c |
| Total | | 38 | 25 | 7 | 2 | 1 | 41 | 34 | 41 | 31 | 4 |

**Census of India 2011- Village Directory
Amenities and Land use (As on 2009)**

Name of District : Srikakulam

Location Code No.: 542

Name of Mandal Parishad : Pathapatnam

Location Code No.: 0448

| Availability of miscellaneous facilities (If amenities available code -Yes is given, If not available within the village, the distance range code viz; a for < 5 Kms, b for 5-10 Kms and c for 10+ kms of nearest place where facility is available is given). | | | | | | | | | Availability of electricity (Yes/No) | | | | Nearest Town | | Name of Village | Sl. No. |
|--|---------------------------------|---------------------|----------------|---------------------|------------------|--------------------------|-----------------------------------|------------------------------------|---|--------------------------------------|--------------------------------|----------------------|---|------------------|-----------------|---------|
| Sports Field, | Sports Club / Recreation Centre | Cinema / Video Hall | Public Library | Public Reading Room | Newspaper Supply | Assembly Polling station | Birth & Death Registration Office | Power Supply for Domestic Use (ED) | Power Supply for Agricultural Use (EAG) | Power Supply for Commercial Use (EC) | Power Supply for All Uses (EA) | Name | Distance range code i.e. a for <5 Kms, b for 5-10 Kms and c for 10+ kms | | | |
| 90 | 91 | 92 | 93 | 94 | 95 | 96 | 97 | 98 | 99 | 100 | 101 | 102 | 103 | 2 | 1 | |
| | | | | | | | | | | | | Parlakimidi (Orissa) | b | Kotturu | 243 | |
| c | b | c | a | a | Yes | Yes | Yes | Yes | Yes | Yes | Yes | Parlakimidi (Orissa) | b | Praharajapalem | 244 | |
| | | | | | | | | | | | | Parlakimidi (Orissa) | b | Padimanyam | 245 | |
| b | b | b | b | b | Yes | Yes | Yes | Yes | Yes | Yes | Yes | Parlakimidi (Orissa) | b | Buragam | 246 | |
| b | b | b | c | c | Yes | Yes | Yes | Yes | Yes | Yes | Yes | Parlakimidi (Orissa) | b | Rompivalasa | 247 | |
| b | b | b | b | b | Yes | Yes | Yes | Yes | Yes | Yes | Yes | Parlakimidi (Orissa) | b | Jaggilibonthu | 248 | |
| c | c | c | b | b | Yes | Yes | Yes | Yes | Yes | Yes | Yes | Parlakimidi (Orissa) | c | Makivalasa | 249 | |
| b | b | b | b | b | Yes | Yes | Yes | Yes | Yes | Yes | Yes | Parlakimidi (Orissa) | b | Phasigangupeta | 250 | |
| c | b | b | c | c | Yes | Yes | Yes | Yes | Yes | Yes | Yes | Parlakimidi (Orissa) | b | Sobha | 251 | |
| c | c | c | c | c | Yes | Yes | Yes | Yes | Yes | Yes | Yes | Parlakimidi (Orissa) | c | Thamara | 252 | |
| | | | | | | | | | | | | Parlakimidi (Orissa) | c | Gandhamsariya | 253 | |
| | | | | | | | | | | | | Parlakimidi (Orissa) | b | Pittalalaria | 254 | |
| c | c | a | c | c | Yes | Yes | Yes | Yes | Yes | Yes | Yes | Parlakimidi (Orissa) | c | Seedi | 255 | |
| b | c | Yes | Yes | b | Yes | Yes | Yes | Yes | Yes | Yes | Yes | Parlakimidi (Orissa) | c | Korasavada | 256 | |
| c | c | a | b | b | Yes | Yes | Yes | Yes | Yes | Yes | Yes | Parlakimidi (Orissa) | c | Gurandi | 257 | |
| b | c | b | b | b | Yes | Yes | Yes | Yes | Yes | Yes | Yes | Parlakimidi (Orissa) | b | Borubhadra | 258 | |
| c | c | c | b | b | Yes | Yes | Yes | Yes | Yes | Yes | Yes | Palasa Kasibugga | c | Labara | 259 | |
| c | c | c | c | c | Yes | Yes | Yes | Yes | Yes | Yes | Yes | Palasa Kasibugga | c | Chinnamallipuram | 260 | |
| c | c | c | c | c | Yes | Yes | Yes | Yes | Yes | Yes | Yes | Palasa Kasibugga | c | Peddamallipuram | 261 | |
| c | c | c | b | b | Yes | Yes | Yes | Yes | Yes | Yes | Yes | Palasa Kasibugga | c | Ganguvada | 262 | |
| c | c | c | c | c | Yes | Yes | Yes | Yes | Yes | Yes | Yes | Palasa Kasibugga | c | Konangi | 263 | |
| c | c | c | c | c | Yes | Yes | Yes | Yes | Yes | Yes | Yes | Palasa Kasibugga | c | Haridwaram | 264 | |
| c | c | c | c | c | Yes | Yes | Yes | Yes | Yes | Yes | Yes | Palasa Kasibugga | c | Themburu | 265 | |
| c | c | c | c | c | Yes | Yes | Yes | Yes | Yes | Yes | Yes | Palasa Kasibugga | c | Gittangi | 266 | |
| 1 | 0 | 2 | 2 | 1 | 40 | 37 | 37 | 41 | 41 | 41 | 41 | | 0 | | | |

**Census of India 2011- Village Directory
Amenities and Land use (As on 2009)**

Name of District : Srikakulam

Location Code No.: 542

Name of Mandal Parishad : Pathapatnam

Location Code No.: 0448

| Sl. No. | Name of Village | Land Use | | | | | | | | | | |
|--------------|------------------|---|----------------------------------|-------------------------------|--|--|-----------------------|---|-----------------|---------------|---------------------------|------------------------------|
| | | Area under different types of land use (in hectares rounded up to one decimal place) | | | | | | | | | | |
| | | Forests | Area under Non-agricultural Uses | Barren and Un-cultivable land | Permanent Pastures and Other Grazing Lands | Land Under Miscellaneous Tree Crops etc. | Culturable Waste Land | Fallow lands other than current fallows | Current Fallows | Net Area Sown | Total Irrigated Land Area | Total Un-irrigated Land Area |
| 1 | 2 | 104 | 105 | 106 | 107 | 108 | 109 | 110 | 111 | 112 | 113 | 114 |
| 243 | Kotturu | 0 | 0 | 8.3 | 0 | 0 | 0 | 0 | 0 | 32.7 | 16.8 | 15.9 |
| 244 | Praharajapalem | 0 | 3.9 | 0 | 0 | 0 | 0 | 0 | 0 | 172.1 | 120.3 | 51.8 |
| 245 | Padimanyam | 0 | 0 | 0.1 | 0 | 0.3 | 0 | 0 | 0 | 12.6 | 12.6 | 0 |
| 246 | Buragam | 0 | 0 | 33 | 0 | 0 | 0 | 0 | 156 | 0 | 0 | 156 |
| 247 | Rompivalasa | 0 | 47 | 0 | 5 | 3 | 0 | 0 | 0 | 256 | 244 | 12 |
| 248 | Jaggilibonthu | 0 | 11.5 | 0 | 0 | 0 | 0 | 0 | 0 | 54.5 | 52.5 | 2 |
| 249 | Makivalasa | 0 | 10.2 | 0 | 0 | 0 | 0 | 0 | 0 | 43.8 | 24 | 19.8 |
| 250 | Phasigangupeta | 0 | 130 | 0 | 0 | 48 | 2.4 | 0 | 0 | 252.6 | 131.6 | 121 |
| 251 | Sobha | 0 | 0 | 29.6 | 0 | 0 | 0 | 0 | 0 | 44.4 | 0 | 44.4 |
| 252 | Thamara | 0 | 17 | 0 | 32 | 0 | 0 | 0 | 0 | 71 | 71 | 0 |
| 253 | Gandhamsariya | 0 | 12.6 | 0 | 0 | 0 | 0 | 0 | 0 | 3.4 | 2.2 | 1.2 |
| 254 | Pittalalaria | 0 | 2 | 0 | 0 | 0 | 0 | 0 | 0 | 20 | 18 | 2 |
| 255 | Seedi | 0 | 19 | 0 | 0 | 0 | 6 | 0 | 0 | 305 | 177 | 128 |
| 256 | Korasavada | 0 | 135 | 0 | 0 | 202 | 0 | 55 | 0 | 289 | 289 | 55 |
| 257 | Gurandi | 0 | 85.5 | 0 | 0 | 0 | 0 | 0 | 0 | 344.5 | 250.6 | 93.9 |
| 258 | Borubhadra | 0 | 195.2 | 0 | 0 | 0 | 0 | 0 | 0 | 698.8 | 311.6 | 387.2 |
| 259 | Labara | 0 | 198.8 | 110 | 0 | 0 | 0 | 0 | 0 | 448.2 | 265.8 | 182.4 |
| 260 | Chinnamallipuram | 0 | 54.8 | 0.8 | 3.4 | 0.6 | 0 | 0 | 0 | 243.4 | 155.2 | 88.2 |
| 261 | Peddammallipuram | 0 | 31.5 | 0 | 0 | 0 | 0 | 0 | 0 | 183.5 | 132.6 | 50.9 |
| 262 | Ganguvada | 0 | 0 | 206 | 0 | 0 | 0 | 0 | 0 | 280 | 212.1 | 67.9 |
| 263 | Konangi | 0 | 3.9 | 0 | 0 | 11.5 | 1.2 | 0 | 0 | 82.3 | 8.5 | 73.8 |
| 264 | Haridwaram | 0 | 6.5 | 19 | 0 | 0 | 0 | 0 | 0 | 194.5 | 191 | 3.5 |
| 265 | Themburu | 0 | 0 | 0 | 293 | 0 | 0 | 0 | 0 | 449 | 252 | 197 |
| 266 | Gittangi | 0 | 0 | 10 | 0 | 0 | 0 | 0 | 30 | 33 | 8.4 | 54.6 |
| Total | | 0 | 1381.6 | 785.8 | 377.3 | 545.7 | 96.7 | 55 | 205.3 | 7436.4 | 4625.2 | 3071.7 |

**Census of India 2011- Village Directory
Amenities and Land use (As on 2009)**

Name of District : Srikakulam

Location Code No.: 542

Name of Mandal Parishad : Pathapatnam

Location Code No.: 0448

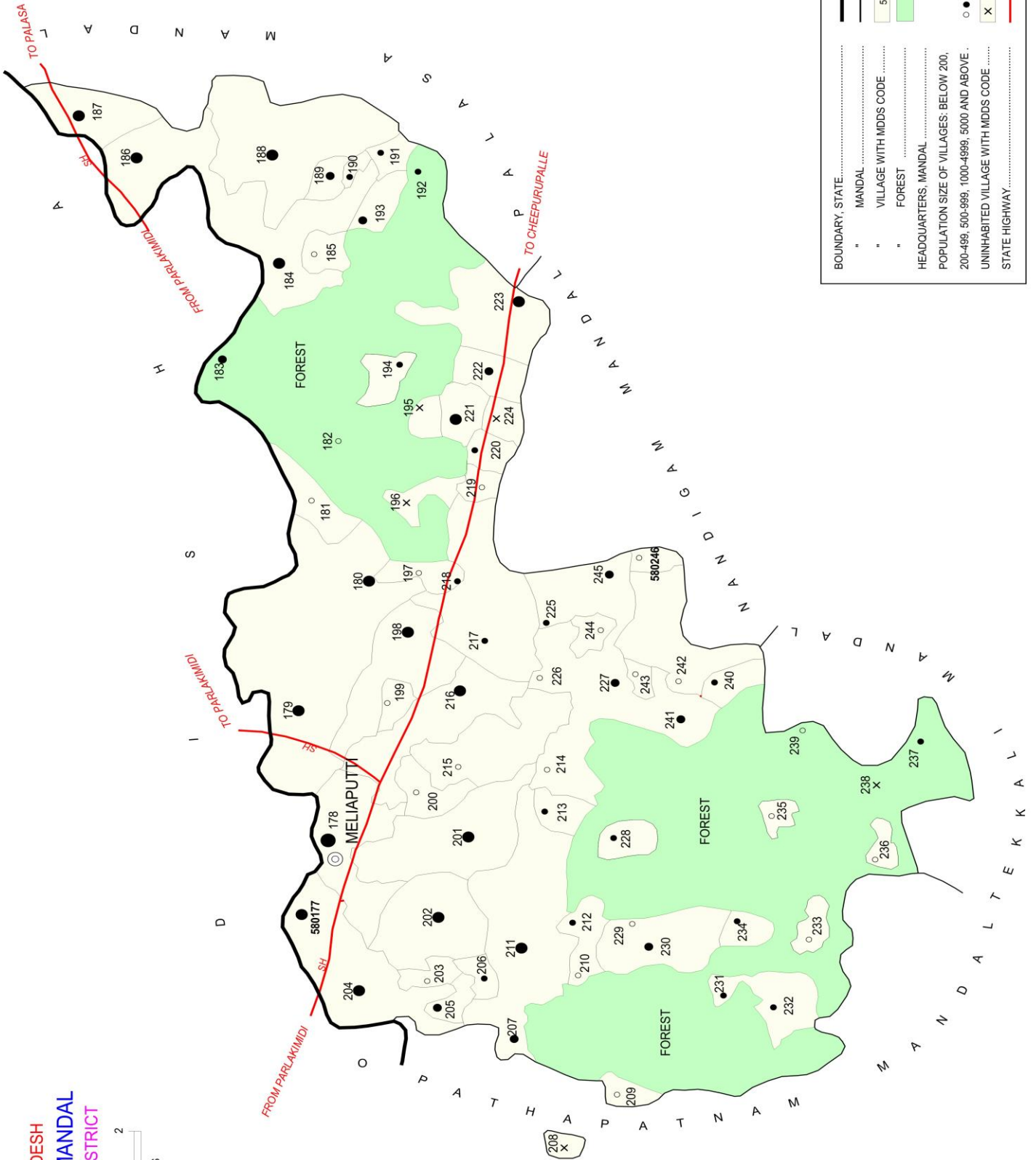
| Land Use | | | | | Name of three most important commodities manufactured | | | Name of Village | Sl. No. |
|--|------------------------|------------------|-----------------|------------|---|--------|-------|------------------|---------|
| Area irrigated by source (in hectare). | | | | | First | Second | Third | | |
| Canals (C) | Wells/Tube-wells(W/TW) | Tanks/Lakes(T/L) | Water Falls(WF) | Others(O) | | | | | |
| 115 | 116 | 117 | 118 | 119 | 120 | 121 | 122 | 2 | 1 |
| 0 | 0 | 16.8 | 0 | 0 | | | | Kotturu | 243 |
| 0 | 0 | 120.3 | 0 | 0 | | | | Praharajapalem | 244 |
| 0 | 0 | 12.6 | 0 | 0 | | | | Padimanyam | 245 |
| 0 | 0 | 0 | 0 | 0 | | | | Buragam | 246 |
| 0 | 3 | 121 | 0 | 120 | | | | Rompivalasa | 247 |
| 0 | 4.9 | 47.6 | 0 | 0 | | | | Jaggilibonthu | 248 |
| 0 | 0 | 24 | 0 | 0 | | | | Makivalasa | 249 |
| 0 | 0 | 131.6 | 0 | 0 | | | | Phasigangupeta | 250 |
| 0 | 0 | 0 | 0 | 0 | | | | Sobha | 251 |
| 0 | 0 | 71 | 0 | 0 | Jaggery | | | Thamara | 252 |
| 0 | 0 | 2.2 | 0 | 0 | | | | Gandhamsariya | 253 |
| 0 | 0 | 18 | 0 | 0 | | | | Pittalalaria | 254 |
| 0 | 7 | 170 | 0 | 0 | Jaggery | | | Seedi | 255 |
| 0 | 0 | 289 | 0 | 0 | | | | Korasavada | 256 |
| 0 | 28.3 | 222.3 | 0 | 0 | | | | Gurandi | 257 |
| 0 | 0 | 311.6 | 0 | 0 | | | | Borubhadra | 258 |
| 0 | 23.4 | 242.4 | 0 | 0 | | | | Labara | 259 |
| 0 | 0 | 155.2 | 0 | 0 | | | | Chinnamallipuram | 260 |
| 0 | 0 | 132.6 | 0 | 0 | | | | Peddammallipuram | 261 |
| 0 | 0 | 212.1 | 0 | 0 | | | | Ganguvada | 262 |
| 0 | 0 | 8.5 | 0 | 0 | | | | Konangi | 263 |
| 0 | 0 | 191 | 0 | 0 | | | | Haridwaram | 264 |
| 0 | 0 | 252 | 0 | 0 | | | | Themburu | 265 |
| 0 | 0 | 8.4 | 0 | 0 | | | | Gittangi | 266 |
| 43.7 | 262 | 4151.7 | 0 | 168 | | | | | |

INDIA

ANDHRA PRADESH

MELIAPUTTI MANDAL

SRIKAKULAM DISTRICT



| | |
|---|-------|
| BOUNDARY, STATE..... | |
| " MANDAL | |
| " VILLAGE WITH MDDS CODE | |
| " FOREST | |
| HEADQUARTERS, MANDAL | |
| POPULATION SIZE OF VILLAGES: BELOW 200, 200-499, 500-999, 1000-4999, 5000 AND ABOVE | |
| UNINHABITED VILLAGE WITH MDDS CODE | |
| STATE HIGHWAY | |

AREA : 214.92 Sq. Kms.
 POPULATION : 52737
 No. OF TOWNS : NIL
 No. OF VILLAGES : 70
 DISTANCE FROM Dist-HQtrs.
 TO MANDAL : 70 Kms.

**ALPHABETICAL LIST OF VILLAGES (MANDAL PARISHAD WISE)
SRIKAKULAM DISTRICT**

| Sl. No. | Name of Village | 2011 Census Location Code No. | 2001 Census Location Code No. |
|---|-------------------------|----------------------------------|----------------------------------|
| 1 | 2 | 3 | 4 |
| Name of Mandal Parishad : Meliaputti | | | |
| Name of Mandal : Meliaputti (0006) | | | |
| 1 | Ampuram | 2854204774580232 | 2811000601123600 |
| 2 | Anjaneyapuram | 2854204774580210 | 2811000601121400 |
| 3 | Archanapuram | 2854204774580217 | 2811000601122100 |
| 4 | Bagada | 2854204774580181 | 2811000601118500 |
| 5 | Bandapalle | 2854204774580241 | 2811000601124500 |
| 6 | Bellupadu | 2854204774580195 | 2811000601119900 |
| 7 | Bourasingi | 2854204774580238 | 2811000601124200 |
| 8 | Burada Ramachandrapuram | 2854204774580199 | 2811000601120300 |
| 9 | Chandragiri | 2854204774580235 | 2811000601123900 |
| 10 | Cheepurapalle | 2854204774580223 | 2811000601122700 |
| 11 | Chinna Pedda Kothuru | 2854204774580200 | 2811000601120400 |
| 12 | Chinnasunnapuram | 2854204774580229 | 2811000601123300 |
| 13 | Chintapalle | 2854204774580209 | 2811000601121300 |
| 14 | Chompapuram | 2854204774580190 | 2811000601119400 |
| 15 | Cuddaba | 2854204774580227 | 2811000601123100 |
| 16 | Dabaru | 2854204774580212 | 2811000601121600 |
| 17 | Dabbaguda | 2854204774580215 | 2811000601121900 |
| 18 | Deenabandhupuram | 2854204774580213 | 2811000601121700 |
| 19 | Durbalapuram | 2854204774580203 | 2811000601120700 |
| 20 | Gangarajapuram | 2854204774580179 | 2811000601118300 |
| 21 | Gedalapoluru | 2854204774580214 | 2811000601121800 |
| 22 | Godda | 2854204774580230 | 2811000601123400 |
| 23 | Gokarnapuram | 2854204774580186 | 2811000601119000 |
| 24 | Goppili | 2854204774580187 | 2811000601119100 |
| 25 | Gottipalle | 2854204774580236 | 2811000601124000 |
| 26 | Haddivada | 2854204774580239 | 2811000601124300 |
| 27 | Jadupalle | 2854204774580198 | 2811000601120200 |

**ALPHABETICAL LIST OF VILLAGES (MANDAL PARISHAD WISE)
SRIKAKULAM DISTRICT**

| Sl. No. | Name of Village | 2011 Census Location Code No. | 2001 Census Location Code No. |
|---|-----------------|-------------------------------|-------------------------------|
| 1 | 2 | 3 | 4 |
| Name of Mandal Parishad : Meliaputti | | | |
| Name of Mandal : Meliaputti (0006) | | | |
| 28 | Jagannadhapuram | 2854204774580197 | 2811000601120100 |
| 29 | Jarribadra | 2854204774580193 | 2811000601119700 |
| 30 | Joduru | 2854204774580216 | 2811000601122000 |
| 31 | Karajada | 2854204774580188 | 2811000601119200 |
| 32 | Kerasingi | 2854204774580228 | 2811000601123200 |
| 33 | Kodukoligam | 2854204774580184 | 2811000601118800 |
| 34 | Kommuru | 2854204774580208 | 2811000601121200 |
| 35 | Kosamala | 2854204774580177 | 2811000601118100 |
| 36 | Kothuru | 2854204774580243 | 2811000601124700 |
| 37 | Makannapalle | 2854204774580205 | 2811000601120900 |
| 38 | Mara | 2854204774580183 | 2811000601118700 |
| 39 | Maridikota | 2854204774580245 | 2811000601124900 |
| 40 | Marripadu (C) | 2854204774580201 | 2811000601120500 |
| 41 | Marripadu (K) | 2854204774580191 | 2811000601119500 |
| 42 | Meliaputti | 2854204774580178 | 2811000601118200 |
| 43 | Muktapuram | 2854204774580189 | 2811000601119300 |
| 44 | Murukuntibadra | 2854204774580192 | 2811000601119600 |
| 45 | Mutyanihonthu | 2854204774580233 | 2811000601123700 |
| 46 | Naidupoluru | 2854204774580246 | 2811000601125000 |
| 47 | Nandava | 2854204774580194 | 2811000601119800 |
| 48 | Nelabonthu | 2854204774580234 | 2811000601123800 |
| 49 | Padda | 2854204774580211 | 2811000601121500 |
| 50 | Parasurampuram | 2854204774580221 | 2811000601122500 |
| 51 | Peddakedari | 2854204774580237 | 2811000601124100 |
| 52 | Peddamadi | 2854204774580222 | 2811000601122600 |
| 53 | Peddapadmapuram | 2854204774580202 | 2811000601120600 |
| 54 | Pulasara | 2854204774580225 | 2811000601122900 |

**ALPHABETICAL LIST OF VILLAGES (MANDAL PARISHAD WISE)
SRIKAKULAM DISTRICT**

| Sl. No. | Name of Village | 2011 Census Location Code No. | 2001 Census Location Code No. |
|---|-----------------------------|----------------------------------|----------------------------------|
| 1 | 2 | 3 | 4 |
| Name of Mandal Parishad : Meliaputti | | | |
| Name of Mandal : Meliaputti (0006) | | | |
| 55 | Pullanginerudulova | 2854204774580244 | 2811000601124800 |
| 56 | Raikola | 2854204774580182 | 2811000601118600 |
| 57 | Ramachandrapuram | 2854204774580242 | 2811000601124600 |
| 58 | Rangadughati | 2854204774580219 | 2811000601122300 |
| 59 | Rompi | 2854204774580231 | 2811000601123500 |
| 60 | Sajjanapuram | 2854204774580226 | 2811000601123000 |
| 61 | Santhoshapuram | 2854204774580185 | 2811000601118900 |
| 62 | Savarajadupalle | 2854204774580218 | 2811000601122200 |
| 63 | Singupuram | 2854204774580196 | 2811000601120000 |
| 64 | Siriakandi | 2854204774580206 | 2811000601121000 |
| 65 | Sundarada | 2854204774580207 | 2811000601121100 |
| 66 | Surjini | 2854204774580180 | 2811000601118400 |
| 67 | Thumukinda Banjaru | 2854204774580224 | 2811000601122800 |
| 68 | Tumukonda Rama Chandrapuram | 2854204774580220 | 2811000601122400 |
| 69 | Vasandhara | 2854204774580204 | 2811000601120800 |
| 70 | Venkatapuram | 2854204774580240 | 2811000601124400 |

**Census of India 2011- Village Directory
Amenities and Land use (As on 2009)**

Name of District : Srikakulam

Location Code No.: 542

Name of Mandal Parishad : Meliaputti

Location Code No.: 0449

| Sl. No. | Name of Village | Location code no. | Total area of the village (in hectares rounded up to one decimal place) | Total population (2011 census) | Number of households (2011 census) | Number of educational amenities available (If not available within the village, the distance range code viz; a for < 5 Kms, b for 5-10 Kms and c for 10+ kms of nearest place where facility is available is given). | | | | | | | | | | |
|---------|-----------------|-------------------|--|----------------------------------|------------------------------------|--|--------------------|-------------------|----------------------|------------------------------|---|-------------------------|----------------------|---------------------------|------------------|--|
| | | | | | | Pre-Primary school (PP) | Primary school (P) | Middle school (M) | Secondary School (S) | Senior Secondary school (SS) | Degree college of arts science & commerce (ASC) | Engineering college(EC) | Medical college (MC) | Management institute (MI) | Polytechnic (Pt) | |
| 1 | 2 | 3 | 4 | 5 | 6 | 7 | 8 | 9 | 10 | 11 | 12 | 13 | 14 | 15 | 16 | |
| 267 | Kosamala | 580177 | 239 | 2246 | 556 | 1 | 1 | 2 | 1 | a | a | c | c | c | c | |
| 268 | Meliaputti | 580178 | 230 | 7741 | 1897 | 2 | 5 | 1 | 3 | 2 | 1 | c | c | c | c | |
| 269 | Gangarajapuram | 580179 | 380 | 2379 | 530 | 1 | 4 | 1 | 1 | b | b | c | c | c | c | |
| 270 | Surjini | 580180 | 1207 | 1532 | 392 | b | 3 | 1 | a | a | b | c | c | c | c | |
| 271 | Bagada | 580181 | 95 | 185 | 49 | c | b | b | b | c | c | c | c | c | c | |
| 272 | Raikola | 580182 | 54 | 37 | 12 | c | 1 | b | c | c | c | c | c | c | c | |
| 273 | Mara | 580183 | 299 | 772 | 174 | c | 3 | b | b | c | c | c | c | c | c | |
| 274 | Kodukoligam | 580184 | 265 | 1200 | 313 | c | 6 | a | a | c | c | c | c | c | c | |
| 275 | Santhoshapuram | 580185 | 56 | 42 | 11 | c | 1 | b | b | b | c | c | c | c | c | |
| 276 | Gokarnapuram | 580186 | 146 | 1363 | 315 | b | 3 | b | b | c | c | c | c | c | c | |
| 277 | Goppili | 580187 | 231 | 2546 | 625 | 1 | 1 | 1 | 1 | c | c | c | c | c | c | |
| 278 | Karajada | 580188 | 617 | 2865 | 721 | b | 5 | 1 | 1 | 1 | c | c | c | c | c | |
| 279 | Muktapuram | 580189 | 39 | 790 | 203 | b | 2 | 1 | a | a | c | c | c | c | c | |
| 280 | Chompapuram | 580190 | 63 | 346 | 85 | c | 1 | b | b | c | c | c | c | c | c | |
| 281 | Marripadu (K) | 580191 | 76 | 253 | 59 | c | 3 | b | b | b | c | c | c | c | c | |
| 282 | Murukuntibadra | 580192 | 109 | 394 | 93 | c | 1 | b | b | b | c | c | c | c | c | |
| 283 | Jarribadra | 580193 | 152 | 610 | 151 | c | 2 | b | b | b | c | c | c | c | c | |
| 284 | Nandava | 580194 | 264 | 399 | 108 | c | 2 | b | b | b | c | c | c | c | c | |
| 285 | Bellupadu | 580195 | 47 | 0 | 0 | | | | | | | | | | | |
| 286 | Singupuram | 580196 | 39 | 0 | 0 | | | | | | | | | | | |
| 287 | Jagannadhapuram | 580197 | 28 | 30 | 6 | b | a | a | a | b | b | c | c | c | c | |
| 288 | Jadupalle | 580198 | 370 | 2055 | 541 | b | 1 | 1 | 1 | b | b | c | c | c | c | |

**Census of India 2011- Village Directory
Amenities and Land use (As on 2009)**

Name of District : Srikakulam

Location Code No.: 542

Name of Mandal Parishad : Meliaputti

Location Code No.: 0449

| Number of educational amenities available (If not available within the village, the distance range code viz; a for <5 Kms, b for 5-10 Kms and c for 10+ kms of nearest place where facility is available is given). | | | | Number of Medical Amenities available. (If not available within the village, the distance range code viz; a for < 5 Kms, b for 5-10 Kms and c for 10+ kms of nearest place where facility is available is given). | | | | | | | | | | Name of Village | Sl. No. | |
|---|-----------------------------------|-----------------------------------|------------------|---|-----------------------------|---------------------------------|--|--------------------|--------------------------|------------------------------------|----------------|--------------------------|----------------------------|-----------------|-----------------|-----------------------------|
| Vocational training school /ITI | Non-formal training centre (NFTC) | Special school for disabled (SSD) | Others (specify) | Community health centre (CHC) | Primary health centre (PHC) | Primary health sub centre (PHS) | Maternity and child welfare centre (MCW) | T. B. clinic (TBC) | Hospital-allopathic (HA) | Hospital-alternative medicine (HO) | Dispensary (D) | Veterinary hospital (VH) | Mobile health clinic (MHC) | | | Family welfare centre (FWC) |
| 17 | 18 | 19 | 20 | 21 | 22 | 23 | 24 | 25 | 26 | 27 | 28 | 29 | 30 | 31 | 2 | 1 |
| c | c | c | | c | a | 1 | c | c | b | c | a | b | c | b | Kosamala | 267 |
| c | c | c | | c | 1 | 2 | c | c | c | c | 1 | b | c | b | Meliaputti | 268 |
| c | c | c | | c | b | a | c | c | c | c | b | b | b | c | Gangarajapuram | 269 |
| c | c | c | | c | b | a | c | c | c | c | b | b | b | c | Surjini | 270 |
| c | c | c | | c | c | b | c | c | c | c | c | b | 1 | c | Bagada | 271 |
| c | c | c | | c | c | b | c | c | c | c | c | b | b | c | Raikola | 272 |
| c | c | c | | c | b | b | c | c | c | c | c | b | c | c | Mara | 273 |
| c | c | c | | c | a | 1 | c | c | c | c | c | b | b | c | Kodukoligam | 274 |
| c | c | c | | c | a | a | c | c | c | c | c | a | b | c | Santhoshapuram | 275 |
| c | c | c | | c | b | a | c | c | c | c | c | c | b | c | Gokarnapuram | 276 |
| c | c | c | | c | b | 1 | c | c | c | c | c | c | b | c | Goppili | 277 |
| c | c | c | | c | 1 | 1 | c | c | c | c | c | c | a | c | Karajada | 278 |
| c | c | c | | c | a | a | c | c | c | c | c | a | 1 | c | Muktapuram | 279 |
| c | c | c | | c | a | b | c | c | c | c | c | b | 1 | c | Chompapuram | 280 |
| c | c | c | | c | a | a | c | c | c | c | c | a | 1 | c | Marripadu (K) | 281 |
| c | c | c | | c | a | a | c | c | c | c | c | a | 1 | c | Murukuntibadra | 282 |
| c | c | c | | c | a | a | c | c | c | c | c | a | 1 | c | Jarribadra | 283 |
| c | c | c | | c | c | b | c | c | c | c | c | b | 1 | c | Nandava | 284 |
| | | | | | | | | | | | | | | | Bellupadu | 285 |
| | | | | | | | | | | | | | | | Singupuram | 286 |
| c | c | c | | c | b | a | c | c | c | c | c | b | 1 | c | Jagannadhapuram | 287 |
| c | c | c | | c | b | 1 | c | c | c | c | c | b | b | c | Jadupalle | 288 |

**Census of India 2011- Village Directory
Amenities and Land use (As on 2009)**

Name of District : Srikakulam

Location Code No.: 542

Name of Mandal Parishad : Meliaputti

Location Code No.: 0449

| Sl. No. | Name of Village | Number of Non-Government Medical Amenities available. | | | | | | | Availability of drinking water - Yes / No | | | | | | | |
|---------|-----------------|---|---------------------------------------|--|-------------------------------------|---|---------------|--------|---|---------------------------------------|-----------|------------------------|--------|---------------|--------------------|--------|
| | | Charitable non Govt. hospital/Nursing home. | Medical practitioner with MBBS Degree | Medical practitioner with other degree | Medical practitioner with no degree | Traditional practitioner and faith healer | Medicine Shop | Others | Tap water (Treated/Untreated) | Well water (Covered / Uncovered well) | Hand Pump | Tube wells / Bore well | Spring | River / Canal | Tank / Pond / Lake | Others |
| 1 | 2 | 32 | 33 | 34 | 35 | 36 | 37 | 38 | 39 | 40 | 41 | 42 | 43 | 44 | 45 | 46 |
| 267 | Kosamala | 0 | 0 | 0 | 0 | 0 | 0 | 0 | Yes | Yes | Yes | No | No | Yes | No | No |
| 268 | Meliaputti | 0 | 2 | 0 | 0 | 2 | 0 | 0 | Yes | Yes | Yes | Yes | No | Yes | No | No |
| 269 | Gangarajapuram | 0 | 0 | 0 | 0 | 0 | 0 | 0 | Yes | Yes | Yes | No | No | No | Yes | No |
| 270 | Surjini | 0 | 0 | 0 | 0 | 0 | 0 | 0 | Yes | Yes | Yes | No | No | No | Yes | No |
| 271 | Bagada | 0 | 0 | 0 | 0 | 0 | 0 | 0 | No | Yes | No | No | No | No | No | No |
| 272 | Raikola | 0 | 0 | 0 | 0 | 0 | 0 | 0 | No | Yes | Yes | No | No | No | No | No |
| 273 | Mara | 0 | 0 | 0 | 0 | 0 | 0 | 0 | No | Yes | Yes | No | No | No | No | No |
| 274 | Kodukoligam | 0 | 0 | 0 | 0 | 0 | 0 | 0 | No | Yes | Yes | No | No | No | No | No |
| 275 | Santhoshapuram | 0 | 0 | 0 | 1 | 0 | 0 | 0 | No | Yes | Yes | No | No | No | Yes | No |
| 276 | Gokarnapuram | 0 | 0 | 0 | 0 | 0 | 0 | 0 | No | Yes | Yes | No | No | No | Yes | No |
| 277 | Goppili | 0 | 0 | 0 | 0 | 0 | 2 | 0 | Yes | Yes | Yes | No | No | No | Yes | No |
| 278 | Karajada | 0 | 0 | 0 | 4 | 0 | 0 | 0 | Yes | Yes | Yes | No | No | No | Yes | No |
| 279 | Muktapuram | 0 | 0 | 0 | 1 | 0 | 0 | 0 | No | Yes | Yes | No | No | No | Yes | No |
| 280 | Chompapuram | 0 | 0 | 0 | 0 | 0 | 0 | 0 | No | Yes | Yes | No | No | No | No | No |
| 281 | Marripadu (K) | 0 | 0 | 0 | 3 | 0 | 0 | 0 | No | Yes | Yes | No | No | No | Yes | No |
| 282 | Murukuntibadra | 0 | 0 | 0 | 1 | 0 | 0 | 0 | No | Yes | Yes | No | No | No | Yes | No |
| 283 | Jarribadra | 0 | 0 | 0 | 1 | 0 | 0 | 0 | No | Yes | Yes | No | No | No | Yes | No |
| 284 | Nandava | 0 | 0 | 0 | 0 | 0 | 0 | 0 | No | Yes | Yes | No | No | No | No | No |
| 285 | Bellupadu | | | | | | | | | | | | | | | |
| 286 | Singupuram | | | | | | | | | | | | | | | |
| 287 | Jagannadhapuram | 0 | 0 | 0 | 0 | 0 | 0 | 0 | No | Yes | No | No | No | No | No | No |
| 288 | Jadupalle | 0 | 0 | 0 | 1 | 0 | 1 | 0 | Yes | Yes | Yes | No | No | No | Yes | No |

**Census of India 2011- Village Directory
Amenities and Land use (As on 2009)**

Name of District : Srikakulam

Location Code No.: 542

Name of Mandal Parishad : Meliaputti

Location Code No.: 0449

| Availability of toilet & others Yes / No | | | | Communication and transport facilities (If amenities available code -Yes is given except for Village Pin Code ,If not available within the village , the distance range code viz; a for < 5 Kms, b for 5-10 Kms and c for 10+ kms of nearest place where facility is available is given). | | | | | | | | | Name of Village | Sl. No. |
|--|----------------------------------|---|--|---|-----------------------|--------------------------------|------------------|-------------------------|--------------------------|-----------------------|---|-----------------|-----------------|---------|
| Community toilet including bath. | Community toilet excluding bath. | Rural sanitary mart or sanitary hardware outlet available near the village. | Community bio- gas or recycle of waste for productive use. | Post office(PO) | Sub post office (SPO) | Post & Telegraph office (P&TO) | Village Pin Code | Telephones (Land lines) | Public call office (PCO) | Mobile phone coverage | Internet cafes/ Common service centre (CSC) | | | |
| 47 | 48 | 49 | 50 | 51 | 52 | 53 | 54 | 55 | 56 | 57 | 58 | 2 | 1 | |
| No | No | No | No | a | a | a | 532215 | Yes | Yes | Yes | a | Kosamala | 267 | |
| No | Yes | No | No | Yes | Yes | Yes | 532215 | Yes | Yes | Yes | Yes | Meliaputti | 268 | |
| No | No | No | No | Yes | a | b | 532201 | Yes | Yes | Yes | b | Gangarajapuram | 269 | |
| No | No | No | No | a | a | b | 532216 | Yes | Yes | Yes | b | Surjini | 270 | |
| No | No | No | No | b | b | c | 532216 | b | b | Yes | c | Bagada | 271 | |
| No | No | No | No | b | b | c | 532215 | b | b | Yes | c | Raikola | 272 | |
| No | No | No | No | b | b | c | 532221 | b | b | Yes | c | Mara | 273 | |
| No | No | No | No | a | a | c | 532221 | a | a | Yes | c | Kodukoligam | 274 | |
| No | No | No | No | b | b | c | 532221 | Yes | Yes | Yes | c | Santhoshapuram | 275 | |
| No | No | No | No | c | a | c | 532221 | b | b | Yes | c | Gokarnapuram | 276 | |
| No | No | No | No | c | Yes | c | 532221 | Yes | Yes | Yes | c | Goppili | 277 | |
| No | No | No | No | c | Yes | c | 532221 | Yes | Yes | Yes | c | Karajada | 278 | |
| No | No | No | No | c | a | c | 532221 | Yes | Yes | Yes | c | Muktapuram | 279 | |
| No | No | No | No | c | a | c | 532221 | b | b | Yes | c | Chompapuram | 280 | |
| No | No | No | No | c | b | c | 532221 | Yes | Yes | Yes | c | Marripadu (K) | 281 | |
| No | No | No | No | c | a | c | 532221 | Yes | Yes | Yes | c | Murukuntibadra | 282 | |
| No | No | No | No | c | b | c | 532221 | Yes | Yes | Yes | c | Jarribadra | 283 | |
| No | No | No | No | c | b | c | 532220 | a | a | Yes | c | Nandava | 284 | |
| | | | | | | | | | | | | Bellupadu | 285 | |
| | | | | | | | | | | | | Singupuram | 286 | |
| No | No | No | No | c | a | b | 532216 | a | a | Yes | b | Jagannadhapuram | 287 | |
| No | No | No | No | c | Yes | b | 532216 | Yes | Yes | Yes | b | Jadupalle | 288 | |

**Census of India 2011- Village Directory
Amenities and Land use (As on 2009)**

Name of District : Srikakulam

Location Code No.: 542

Name of Mandal Parishad : Meliaputti

Location Code No.: 0449

| Sl. No. | Name of Village | Communication and transport facilities (If amenities available code -Yes is given except for Village Pin Code, If not available within the village, the distance range code viz; a for < 5 Kms, b for 5-10 Kms and c for 10+ kms of nearest place where facility is available is given). | | | | | | | | | |
|---------|-----------------|--|--------------------------------|------------------|---------------------|----------------|----------|---|-------------------------|--------------------------|--|
| | | Private courier facility | Bus service (Public & Private) | Railway stations | Auto/Modified Autos | Taxis and Vans | Tractors | Cycle-pulled rickshaws(Manual & Machine driven) | Carts driven by animals | Sea /River ferry service | |
| 1 | 2 | 59 | 60 | 61 | 62 | 63 | 64 | 65 | 66 | 67 | |
| 267 | Kosamala | a | Yes | c | a | a | a | | a | | |
| 268 | Meliaputti | Yes | Yes | c | Yes | Yes | Yes | Yes | Yes | | |
| 269 | Gangarajapuram | a | Yes | c | Yes | b | b | | Yes | | |
| 270 | Surjini | b | a | c | a | b | a | | a | | |
| 271 | Bagada | b | a | c | b | c | b | | b | | |
| 272 | Raikola | b | b | c | b | b | b | | b | | |
| 273 | Mara | c | a | c | b | b | b | | b | | |
| 274 | Kodukoligam | c | a | c | a | b | a | | Yes | | |
| 275 | Santhoshapuram | c | Yes | c | Yes | a | Yes | | Yes | | |
| 276 | Gokarnapuram | c | Yes | c | Yes | a | a | Yes | a | | |
| 277 | Goppili | c | Yes | c | Yes | Yes | Yes | Yes | Yes | | |
| 278 | Karajada | c | Yes | c | Yes | a | a | Yes | Yes | | |
| 279 | Muktapuram | c | Yes | c | Yes | a | Yes | | Yes | | |
| 280 | Chompapuram | c | Yes | c | a | b | Yes | | Yes | | |
| 281 | Marripadu (K) | c | Yes | c | Yes | b | Yes | | Yes | | |
| 282 | Murukuntibadra | c | Yes | c | Yes | b | Yes | | Yes | | |
| 283 | Jarribadra | c | Yes | c | Yes | c | Yes | Yes | Yes | | |
| 284 | Nandava | c | a | c | a | b | a | | a | | |
| 285 | Bellupadu | | | | | | | | | | |
| 286 | Singupuram | | | | | | | | | | |
| 287 | Jagannadhapuram | b | a | c | a | b | a | | Yes | | |
| 288 | Jadupalle | c | Yes | c | Yes | c | b | | a | | |

**Census of India 2011- Village Directory
Amenities and Land use (As on 2009)**

Name of District : Srikakulam

Location Code No.: 542

Name of Mandal Parishad : Meliaputti

Location Code No.: 0449

| Village connected to highways,village roads, banks & credit societies (If amenities available code -Yes is given, If not available within the village , the distance range code viz; a for < 5 Kms, b for 5-10 Kms and c for 10+ kms of nearest place where facility is available is given). | | | | | | | | | | | | Name of Village | Sl. No. |
|--|--------------------------------|--|-----------------------------------|-------------|----------------|----------------------------------|--------------------------------------|----------------|---------------------------------|-----|-------------------------------|-----------------|---------|
| Connected to national highway(NH) | Connected to state highway(SH) | Connected to major district road (MDR) | Connected to others district road | Pucca roads | Kutchcha roads | Water bounded macadam(WBM) roads | Navigable waterway (river/canal)(NW) | Footpaths (FP) | Commercial & Co-operative Banks | ATM | Agricultural Credit Societies | | |
| 68 | 69 | 70 | 71 | 72 | 73 | 74 | 75 | 76 | 77 | 78 | 79 | 2 | 1 |
| c | c | Yes | Yes | Yes | Yes | b | | Yes | Yes | b | Yes | Kosamala | 267 |
| c | c | a | Yes | Yes | Yes | Yes | | Yes | Yes | c | b | Meliaputti | 268 |
| c | c | b | Yes | Yes | Yes | b | | Yes | b | c | b | Gangarajapuram | 269 |
| c | c | a | Yes | Yes | Yes | b | | Yes | a | c | c | Surjini | 270 |
| c | c | b | Yes | b | Yes | b | | Yes | b | c | c | Bagada | 271 |
| c | c | b | Yes | b | Yes | b | | Yes | c | c | c | Raikola | 272 |
| c | c | c | Yes | Yes | Yes | c | | Yes | c | c | c | Mara | 273 |
| c | c | c | Yes | Yes | Yes | c | | Yes | b | c | c | Kodukoligam | 274 |
| c | c | b | Yes | b | Yes | c | | Yes | b | c | c | Santhoshapuram | 275 |
| c | c | c | Yes | Yes | Yes | c | | Yes | a | c | c | Gokarnapuram | 276 |
| c | c | c | Yes | Yes | Yes | Yes | | Yes | Yes | c | c | Goppili | 277 |
| c | c | c | Yes | Yes | Yes | Yes | | Yes | b | c | c | Karajada | 278 |
| c | c | c | Yes | Yes | Yes | c | | Yes | b | c | c | Muktapuram | 279 |
| c | c | c | Yes | b | Yes | b | | Yes | b | c | c | Chompapuram | 280 |
| c | c | c | Yes | a | Yes | b | | Yes | b | c | c | Marripadu (K) | 281 |
| c | c | c | Yes | b | Yes | b | | Yes | c | c | c | Murukuntibadra | 282 |
| c | c | c | Yes | Yes | Yes | b | | Yes | c | c | c | Jarribadra | 283 |
| c | c | c | Yes | b | Yes | b | | Yes | b | c | c | Nandava | 284 |
| | | | | | | | | | | | | Bellupadu | 285 |
| | | | | | | | | | | | | Singupuram | 286 |
| c | c | c | Yes | Yes | Yes | b | | Yes | a | c | c | Jagannadhapuram | 287 |
| c | c | c | Yes | Yes | Yes | b | | Yes | Yes | c | c | Jadupalle | 288 |

**Census of India 2011- Village Directory
Amenities and Land use (As on 2009)**

Name of District : Srikakulam

Location Code No.: 542

Name of Mandal Parishad : Meliaputti

Location Code No.: 0449

| Sl. No. | Name of Village | Availability of miscellaneous facilities (If amenities available code -Yes is given, If not available within the village, the distance range code viz; a for < 5 Kms, b for 5-10 Kms and c for 10+ kms of nearest place where facility is available is given). | | | | | | | | | |
|---------|-----------------|--|---------------------------------------|-------------------------|-------------|--------------------------------|---|--|------------------------------|--|----------------------------------|
| | | Self-Help Group (SHG) | Public distribution system (PDS) shop | Mandis / Regular market | Weekly Haat | Agricultural marketing society | Integrated Child Development Scheme (Nutritional Centres) | Anganwadi Centre (Nutritional Centres) | Others (Nutritional Centres) | ASHA (Accredited Social Health Activist) | Community centre with/without TV |
| 1 | 2 | 80 | 81 | 82 | 83 | 84 | 85 | 86 | 87 | 88 | 89 |
| 267 | Kosamala | Yes | a | a | a | a | Yes | Yes | Yes | Yes | a |
| 268 | Meliaputti | Yes | Yes | Yes | Yes | c | Yes | Yes | Yes | Yes | c |
| 269 | Gangarajapuram | Yes | Yes | b | b | b | Yes | Yes | Yes | Yes | b |
| 270 | Surjini | Yes | a | a | b | b | Yes | Yes | Yes | Yes | b |
| 271 | Bagada | Yes | b | b | c | c | Yes | Yes | Yes | a | c |
| 272 | Raikola | Yes | b | b | b | c | Yes | b | Yes | b | b |
| 273 | Mara | Yes | b | c | b | c | Yes | Yes | Yes | Yes | b |
| 274 | Kodukoligam | Yes | a | c | c | c | Yes | Yes | Yes | Yes | c |
| 275 | Santhoshapuram | Yes | Yes | c | c | c | Yes | Yes | Yes | Yes | c |
| 276 | Gokarnapuram | Yes | Yes | c | c | c | Yes | b | Yes | b | b |
| 277 | Goppili | Yes | Yes | a | Yes | c | Yes | Yes | Yes | Yes | c |
| 278 | Karajada | Yes | Yes | c | c | c | Yes | Yes | Yes | Yes | c |
| 279 | Muktapuram | Yes | Yes | c | c | c | Yes | Yes | Yes | Yes | c |
| 280 | Chompapuram | Yes | Yes | b | b | c | Yes | Yes | Yes | a | c |
| 281 | Marripadu (K) | Yes | Yes | c | c | c | Yes | Yes | Yes | b | c |
| 282 | Murukuntibadra | Yes | Yes | c | c | c | Yes | Yes | Yes | a | c |
| 283 | Jarribadra | Yes | Yes | c | c | c | Yes | Yes | Yes | a | c |
| 284 | Nandava | Yes | b | c | b | c | Yes | Yes | Yes | Yes | c |
| 285 | Bellupadu | | | | | | | | | | |
| 286 | Singupuram | | | | | | | | | | |
| 287 | Jagannadhapuram | Yes | b | c | c | c | Yes | b | Yes | a | c |
| 288 | Jadupalle | Yes | Yes | c | c | c | Yes | Yes | Yes | Yes | c |

**Census of India 2011- Village Directory
Amenities and Land use (As on 2009)**

Name of District : Srikakulam

Location Code No.: 542

Name of Mandal Parishad : Meliaputti

Location Code No.: 0449

| Availability of miscellaneous facilities (If amenities available code -Yes is given, If not available within the village, the distance range code viz; a for < 5 Kms, b for 5-10 Kms and c for 10+ kms of nearest place where facility is available is given). | | | | | | | | Availability of electricity (Yes/No) | | | | Nearest Town | | Name of Village | Sl. No. |
|--|---------------------------------|---------------------|----------------|---------------------|------------------|--------------------------|-----------------------------------|--------------------------------------|---|--------------------------------------|--------------------------------|----------------------|---|-----------------|---------|
| Sports Field, | Sports Club / Recreation Centre | Cinema / Video Hall | Public Library | Public Reading Room | Newspaper Supply | Assembly Polling station | Birth & Death Registration Office | Power Supply for Domestic Use (ED) | Power Supply for Agricultural Use (EAG) | Power Supply for Commercial Use (EC) | Power Supply for All Uses (EA) | Name | Distance range code i.e. a for <5 Kms, b for 5-10 Kms and c for 10+ kms | | |
| 90 | 91 | 92 | 93 | 94 | 95 | 96 | 97 | 98 | 99 | 100 | 101 | 102 | 103 | 2 | 1 |
| a | b | a | a | a | Yes | Yes | Yes | Yes | Yes | Yes | Yes | Parlakimidi(Orissa) | b | Kosamala | 267 |
| Yes | b | Yes | Yes | Yes | Yes | Yes | Yes | Yes | Yes | Yes | Yes | Parlakimidi(Orissa) | b | Meliaputti | 268 |
| b | c | b | b | b | Yes | Yes | Yes | Yes | Yes | Yes | Yes | Parlakimidi(Orissa) | c | Gangarajapuram | 269 |
| b | c | b | b | b | Yes | Yes | Yes | Yes | Yes | Yes | Yes | Parlakimidi (Orissa) | c | Surjini | 270 |
| c | c | c | c | c | Yes | Yes | Yes | Yes | Yes | Yes | Yes | Parlakimidi(Orissa) | c | Bagada | 271 |
| c | c | c | c | c | a | Yes | Yes | Yes | Yes | Yes | Yes | Parlakimidi(Orissa) | c | Raikola | 272 |
| c | c | c | c | c | Yes | Yes | Yes | Yes | Yes | Yes | Yes | Palasa Kasibugga | c | Mara | 273 |
| c | c | c | c | c | Yes | Yes | Yes | Yes | Yes | Yes | Yes | Palasa Kasibugga | c | Kodukoligam | 274 |
| c | c | c | c | c | Yes | Yes | Yes | Yes | Yes | Yes | Yes | Palasa Kasibugga | c | Santhoshapuram | 275 |
| c | c | c | c | c | Yes | Yes | Yes | Yes | Yes | Yes | Yes | Palasa Kasibugga | c | Gokarnapuram | 276 |
| c | c | c | c | c | Yes | Yes | Yes | Yes | Yes | Yes | Yes | Palasa Kasibugga | c | Goppili | 277 |
| c | c | c | c | c | Yes | Yes | Yes | Yes | Yes | Yes | Yes | Palasa Kasibugga | c | Karajada | 278 |
| c | c | c | c | c | Yes | Yes | Yes | Yes | Yes | Yes | Yes | Palasa Kasibugga | c | Muktapuram | 279 |
| c | c | c | c | c | Yes | Yes | Yes | Yes | Yes | Yes | Yes | Palasa Kasibugga | c | Chompapuram | 280 |
| c | c | c | c | c | Yes | Yes | Yes | Yes | Yes | Yes | Yes | Palasa Kasibugga | c | Marripadu (K) | 281 |
| c | c | c | c | c | Yes | Yes | Yes | Yes | Yes | Yes | Yes | Palasa Kasibugga | c | Murukuntibadra | 282 |
| c | c | c | c | c | Yes | Yes | Yes | Yes | Yes | Yes | Yes | Palasa Kasibugga | c | Jarribadra | 283 |
| c | c | c | c | c | Yes | Yes | Yes | Yes | Yes | Yes | Yes | Palasa Kasibugga | c | Nandava | 284 |
| | | | | | | | | | | | | | | Bellupadu | 285 |
| | | | | | | | | | | | | | | Singupuram | 286 |
| b | c | b | b | b | a | Yes | Yes | Yes | Yes | Yes | Yes | Parlakimidi (Orissa) | c | Jagannadhapuram | 287 |
| b | c | b | b | b | Yes | Yes | Yes | Yes | Yes | Yes | Yes | Parlakimidi (Orissa) | c | Jadupalle | 288 |

**Census of India 2011- Village Directory
Amenities and Land use (As on 2009)**

Name of District : Srikakulam

Location Code No.: 542

Name of Mandal Parishad : Meliaputti

Location Code No.: 0449

| Sl. No. | Name of Village | Land Use | | | | | | | | | | |
|---------|-----------------|---|----------------------------------|-------------------------------|--|--|-----------------------|---|-----------------|---------------|---------------------------|------------------------------|
| | | Area under different types of land use (in hectares rounded up to one decimal place) | | | | | | | | | | |
| | | Forests | Area under Non-agricultural Uses | Barren and Un-cultivable land | Permanent Pastures and Other Grazing Lands | Land Under Miscellaneous Tree Crops etc. | Culturable Waste Land | Fallow lands other than current fallows | Current Fallows | Net Area Sown | Total Irrigated Land Area | Total Un-irrigated Land Area |
| 1 | 2 | 104 | 105 | 106 | 107 | 108 | 109 | 110 | 111 | 112 | 113 | 114 |
| 267 | Kosamala | 0 | 25 | 0 | 0 | 0 | 0 | 0 | 0 | 214 | 192 | 22 |
| 268 | Meliaputti | 0 | 10 | 0 | 0 | 10 | 0 | 30.9 | 40.2 | 139 | 210 | 0 |
| 269 | Gangarajapuram | 0 | 83 | 0 | 0 | 0 | 49.8 | 0 | 0 | 247.2 | 205.2 | 42 |
| 270 | Surjini | 0 | 394.6 | 388.4 | 0 | 0 | 0 | 0 | 0 | 424 | 249.8 | 174.2 |
| 271 | Bagada | 0 | 0 | 56.7 | 0 | 0 | 0 | 0 | 0 | 38.3 | 20.6 | 17.6 |
| 272 | Raikola | 0 | 20 | 0 | 0 | 0 | 0 | 7 | 0 | 27 | 7 | 27 |
| 273 | Mara | 0 | 154 | 0 | 0 | 0 | 0 | 0 | 0.6 | 144.4 | 0 | 145 |
| 274 | Kodukoligam | 0 | 16 | 0 | 0 | 0 | 0 | 0 | 0 | 249 | 195 | 54 |
| 275 | Santhoshapuram | 0 | 16.3 | 0 | 0 | 0 | 0 | 0 | 0 | 39.7 | 21 | 18.7 |
| 276 | Gokarnapuram | 0 | 8 | 0 | 1 | 0 | 0 | 0 | 0 | 137 | 137 | 0 |
| 277 | Goppili | 0 | 22.1 | 0 | 0.9 | 0 | 0 | 0 | 0 | 208 | 163 | 45 |
| 278 | Karajada | 0 | 165.3 | 0 | 0 | 0 | 0 | 0 | 0 | 451.7 | 266.6 | 185.1 |
| 279 | Muktapuram | 0 | 3 | 0 | 0 | 0 | 0 | 0 | 0 | 36 | 33 | 3 |
| 280 | Chompapuram | 0 | 12 | 0 | 0 | 0 | 0 | 1.5 | 10.4 | 39.2 | 41 | 10 |
| 281 | Marripadu (K) | 0 | 15 | 0 | 0 | 0 | 0 | 0 | 0 | 61 | 36 | 25 |
| 282 | Murukuntibadra | 0 | 15 | 1.4 | 0 | 0 | 0 | 0 | 0 | 92.6 | 39 | 53.6 |
| 283 | Jarribadra | 0 | 44 | 0 | 0 | 0 | 0 | 0 | 0 | 108 | 70 | 38 |
| 284 | Nandava | 0 | 80 | 0 | 0 | 0 | 0 | 0 | 0 | 184 | 19 | 165 |
| 285 | Bellupadu | 0 | 11 | 0 | 0 | 0 | 0 | 0 | 0 | 36 | 7.3 | 28.7 |
| 286 | Singupuram | 0 | 32.1 | 0 | 0 | 0 | 0 | 0 | 0 | 6.9 | 0 | 6.9 |
| 287 | Jagannadhapuram | 0 | 16 | 0 | 0 | 0 | 0 | 0 | 0 | 12 | 5 | 7 |
| 288 | Jadupalle | 0 | 76 | 0 | 0 | 0 | 0 | 0 | 0 | 294 | 227 | 67 |

**Census of India 2011- Village Directory
Amenities and Land use (As on 2009)**

Name of District : Srikakulam

Location Code No.: 542

Name of Mandal Parishad : Meliaputti

Location Code No.: 0449

| Land Use | | | | | Name of three most important commodities manufactured | | | Name of Village | Sl. No. |
|--|------------------------|------------------|-----------------|-----------|---|--------|-------|-----------------|---------|
| Area irrigated by source (in hectare). | | | | | First | Second | Third | | |
| Canals (C) | Wells/Tube-wells(W/TW) | Tanks/Lakes(T/L) | Water Falls(WF) | Others(O) | 120 | 121 | 122 | 2 | 1 |
| 0 | 0 | 192 | 0 | 0 | | | | Kosamala | 267 |
| 0 | 10 | 200 | 0 | 0 | | | | Meliaputti | 268 |
| 160 | 0 | 45.2 | 0 | 0 | | | | Gangarajapuram | 269 |
| 0 | 0 | 249.8 | 0 | 0 | | | | Surjini | 270 |
| 0 | 0 | 20.6 | 0 | 0 | | | | Bagada | 271 |
| 0 | 0 | 0 | 0 | 7 | | | | Raikola | 272 |
| 0 | 0 | 0 | 0 | 0 | | | | Mara | 273 |
| 0 | 0 | 195 | 0 | 0 | | | | Kodukoligam | 274 |
| 0 | 0 | 21 | 0 | 0 | | | | Santhoshapuram | 275 |
| 0 | 9 | 18 | 0 | 110 | | | | Gokarnapuram | 276 |
| 0 | 0 | 163 | 0 | 0 | | | | Goppili | 277 |
| 0 | 0 | 266.6 | 0 | 0 | | | | Karajada | 278 |
| 0 | 0 | 33 | 0 | 0 | | | | Muktapuram | 279 |
| 0 | 0 | 41 | 0 | 0 | | | | Chompapuram | 280 |
| 0 | 0 | 36 | 0 | 0 | | | | Marripadu (K) | 281 |
| 0 | 0 | 39 | 0 | 0 | | | | Murukuntibadra | 282 |
| 0 | 0 | 70 | 0 | 0 | | | | Jarribadra | 283 |
| 0 | 0 | 19 | 0 | 0 | | | | Nandava | 284 |
| 0 | 0 | 7.3 | 0 | 0 | | | | Bellupadu | 285 |
| 0 | 0 | 0 | 0 | 0 | | | | Singupuram | 286 |
| 0 | 0 | 5 | 0 | 0 | | | | Jagannadhapuram | 287 |
| 17 | 8 | 202 | 0 | 0 | | | | Jadupalle | 288 |

**Census of India 2011- Village Directory
Amenities and Land use (As on 2009)**

Name of District : Srikakulam

Location Code No.: 542

Name of Mandal Parishad : Meliaputti

Location Code No.: 0449

| Sl. No. | Name of Village | Location code no. | Total area of the village (in hectares rounded up to one decimal place) | Total population (2011 census) | Number of households (2011 census) | Number of educational amenities available (If not available within the village, the distance range code viz; a for < 5 Kms, b for 5-10 Kms and c for 10+ kms of nearest place where facility is available is given). | | | | | | | | | |
|---------|-------------------------|-------------------|--|----------------------------------|------------------------------------|--|--------------------|-------------------|----------------------|------------------------------|---|-------------------------|----------------------|---------------------------|------------------|
| | | | | | | Pre-Primary school (PP) | Primary school (P) | Middle school (M) | Secondary School (S) | Senior Secondary school (SS) | Degree college of arts science & commerce (ASC) | Engineering college(EC) | Medical college (MC) | Management institute (MI) | Polytechnic (Pt) |
| 1 | 2 | 3 | 4 | 5 | 6 | 7 | 8 | 9 | 10 | 11 | 12 | 13 | 14 | 15 | 16 |
| 289 | Burada Ramachandrapuram | 580199 | 73 | 63 | 20 | b | a | a | a | b | b | c | c | c | c |
| 290 | Chinna Pedda Kothuru | 580200 | 233 | 62 | 21 | b | a | b | b | b | b | c | c | c | c |
| 291 | Marripadu (C) | 580201 | 153 | 1672 | 410 | b | 3 | 1 | b | b | b | c | c | c | c |
| 292 | Peddapadmapuram | 580202 | 439 | 1963 | 528 | a | 2 | 1 | 1 | a | a | c | c | c | c |
| 293 | Durbalapuram | 580203 | 42 | 191 | 45 | a | 1 | a | a | b | b | c | c | c | c |
| 294 | Vasandhara | 580204 | 191 | 3360 | 834 | a | 3 | a | a | a | a | c | c | c | c |
| 295 | Makannapalle | 580205 | 35 | 526 | 131 | b | 1 | a | a | b | b | c | c | c | c |
| 296 | Siriakandi | 580206 | 68 | 309 | 73 | b | 1 | a | a | b | b | c | c | c | c |
| 297 | Sundarada | 580207 | 277 | 835 | 205 | b | 2 | 1 | b | b | b | c | c | c | c |
| 298 | Kommuru | 580208 | 33 | 0 | 0 | | | | | | | | | | |
| 299 | Chintapalle | 580209 | 73 | 150 | 36 | b | 1 | b | b | b | b | c | c | c | c |
| 300 | Anjaneyapuram | 580210 | 61 | 130 | 34 | a | 1 | a | a | a | a | c | c | c | c |
| 301 | Padda | 580211 | 747 | 1261 | 278 | b | 4 | a | a | b | b | c | c | c | c |
| 302 | Dabaru | 580212 | 67 | 489 | 121 | a | 1 | a | a | a | a | c | c | c | c |
| 303 | Deenabandhupuram | 580213 | 37 | 210 | 69 | b | 1 | b | b | b | b | c | c | c | c |
| 304 | Gedalapoluru | 580214 | 109 | 136 | 41 | b | 1 | b | b | b | b | c | c | c | c |
| 305 | Dabbaguda | 580215 | 108 | 150 | 31 | a | 1 | a | a | a | a | c | c | c | c |
| 306 | Joduru | 580216 | 433 | 1893 | 468 | a | 3 | 3 | a | a | a | c | c | c | c |
| 307 | Archanapuram | 580217 | 95 | 298 | 68 | b | 1 | a | a | b | b | c | c | c | c |
| 308 | Savarajadupalle | 580218 | 45 | 248 | 64 | b | 1 | a | a | b | b | c | c | c | c |
| 309 | Rangadughati | 580219 | 73 | 132 | 34 | c | b | b | b | c | c | c | c | c | c |

**Census of India 2011- Village Directory
Amenities and Land use (As on 2009)**

Name of District : Srikakulam

Location Code No.: 542

Name of Mandal Parishad : Meliaputti

Location Code No.: 0449

| Number of educational amenities available (If not available within the village, the distance range code viz; a for <5 Kms, b for 5-10 Kms and c for 10+ kms of nearest place where facility is available is given). | | | | Number of Medical Amenities available. (If not available within the village, the distance range code viz; a for < 5 Kms, b for 5-10 Kms and c for 10+ kms of nearest place where facility is available is given). | | | | | | | | | | | Name of Village | Sl. No. |
|---|-----------------------------------|-----------------------------------|------------------|---|-----------------------------|---------------------------------|--|--------------------|--------------------------|------------------------------------|----------------|--------------------------|----------------------------|-----------------------------|-------------------------|---------|
| Vocational training school /ITI | Non-formal training centre (NFTC) | Special school for disabled (SSD) | Others (specify) | Community health centre (CHC) | Primary health centre (PHC) | Primary health sub centre (PHS) | Maternity and child welfare centre (MCW) | T. B. clinic (TBC) | Hospital-allopathic (HA) | Hospital-alternative medicine (HO) | Dispensary (D) | Veterinary hospital (VH) | Mobile health clinic (MHC) | Family welfare centre (FWC) | | |
| 17 | 18 | 19 | 20 | 21 | 22 | 23 | 24 | 25 | 26 | 27 | 28 | 29 | 30 | 31 | 2 | 1 |
| c | c | c | | c | a | a | c | c | c | c | c | b | b | c | Burada Ramachandrapuram | 289 |
| c | c | c | | c | b | b | c | c | c | c | c | c | b | c | Chinna Pedda Kothuru | 290 |
| c | c | c | | c | a | a | c | c | c | c | c | a | b | c | Marripadu (C) | 291 |
| c | c | c | | c | a | 1 | c | c | b | c | c | a | b | b | Peddapadmapuram | 292 |
| c | c | c | | c | b | a | c | c | c | c | c | b | b | c | Durbalapuram | 293 |
| c | c | c | | c | a | a | c | c | b | c | c | c | c | b | Vasandhara | 294 |
| c | c | c | | c | b | a | c | c | b | c | c | b | b | b | Makannapalle | 295 |
| c | c | c | | c | b | a | c | c | b | c | c | b | b | b | Siriakandi | 296 |
| c | c | c | | c | b | b | c | c | b | c | c | b | b | b | Sundarada | 297 |
| | | | | | | | | | | | | | | | Kommuru | 298 |
| c | c | c | | c | b | b | c | c | c | c | c | b | b | c | Chintapalle | 299 |
| c | c | c | | c | a | a | c | c | c | c | c | c | c | c | Anjaneyapuram | 300 |
| c | c | c | | c | b | a | c | c | c | c | c | b | c | c | Padda | 301 |
| c | c | c | | c | b | 1 | c | c | c | c | c | c | c | c | Dabaru | 302 |
| c | c | c | | c | b | b | c | c | c | c | c | b | b | c | Deenabandhupuram | 303 |
| c | c | c | | c | b | b | c | c | b | c | c | b | b | b | Gedalapoluru | 304 |
| c | c | c | | c | a | a | c | c | b | c | c | a | 1 | b | Dabbaguda | 305 |
| c | c | c | | c | a | a | c | c | c | c | c | a | a | c | Joduru | 306 |
| c | c | c | | c | b | 1 | c | c | c | c | c | b | b | c | Archanapuram | 307 |
| c | c | c | | c | b | b | c | c | c | c | c | b | b | c | Savarajadupalle | 308 |
| c | c | c | | c | b | b | c | c | c | c | c | b | b | c | Rangadughati | 309 |

**Census of India 2011- Village Directory
Amenities and Land use (As on 2009)**

Name of District : Srikakulam

Location Code No.: 542

Name of Mandal Parishad : Meliaputti

Location Code No.: 0449

| Sl. No. | Name of Village | Number of Non-Government Medical Amenities available. | | | | | | | Availability of drinking water - Yes / No | | | | | | | | |
|---------|-------------------------|---|---------------------------------------|--|-------------------------------------|---|---------------|--------|---|---------------------------------------|-----------|------------------------|--------|---------------|--------------------|--------|--|
| | | Charitable non Govt. hospital/Nursing home. | Medical practitioner with MBBS Degree | Medical practitioner with other degree | Medical practitioner with no degree | Traditional practitioner and faith healer | Medicine Shop | Others | Tap water (Treated/Untreated) | Well water (Covered / Uncovered well) | Hand Pump | Tube wells / Bore well | Spring | River / Canal | Tank / Pond / Lake | Others | |
| 1 | 2 | 32 | 33 | 34 | 35 | 36 | 37 | 38 | 39 | 40 | 41 | 42 | 43 | 44 | 45 | 46 | |
| 289 | Burada Ramachandrapuram | 0 | 0 | 0 | 0 | 0 | 0 | 0 | No | Yes | Yes | No | No | No | No | No | |
| 290 | Chinna Pedda Kothuru | 0 | 0 | 0 | 0 | 0 | 0 | 0 | Yes | Yes | Yes | No | No | No | No | No | |
| 291 | Marripadu (C) | 0 | 0 | 0 | 0 | 0 | 0 | 0 | No | Yes | Yes | No | No | No | No | No | |
| 292 | Peddapadmapuram | 0 | 0 | 2 | 0 | 1 | 1 | 0 | Yes | No | Yes | Yes | No | Yes | Yes | No | |
| 293 | Durbalapuram | 0 | 0 | 0 | 0 | 0 | 0 | 0 | No | Yes | Yes | No | No | No | No | No | |
| 294 | Vasandhara | 0 | 0 | 0 | 3 | 0 | 1 | 0 | Yes | Yes | Yes | No | No | Yes | Yes | No | |
| 295 | Makannapalle | 0 | 0 | 0 | 0 | 0 | 0 | 0 | No | Yes | Yes | No | No | No | No | No | |
| 296 | Siriakandi | 0 | 0 | 0 | 0 | 0 | 0 | 0 | No | Yes | Yes | No | No | No | Yes | No | |
| 297 | Sundarada | 0 | 0 | 0 | 0 | 0 | 0 | 0 | No | Yes | Yes | No | No | No | No | No | |
| 298 | Kommuru | | | | | | | | | | | | | | | | |
| 299 | Chintapalle | 0 | 0 | 0 | 0 | 0 | 0 | 0 | No | Yes | No | No | No | No | No | No | |
| 300 | Anjaneyapuram | 0 | 0 | 0 | 2 | 0 | 2 | 0 | No | Yes | Yes | No | No | No | No | No | |
| 301 | Padda | 0 | 0 | 0 | 0 | 0 | 0 | 0 | No | Yes | Yes | No | No | No | No | No | |
| 302 | Dabaru | 0 | 0 | 0 | 0 | 0 | 0 | 0 | No | Yes | Yes | No | No | No | No | No | |
| 303 | Deenabandhupuram | 0 | 0 | 0 | 0 | 0 | 0 | 0 | No | Yes | Yes | No | No | No | No | No | |
| 304 | Gedalapoluru | 0 | 0 | 0 | 0 | 0 | 0 | 0 | No | Yes | Yes | No | No | No | No | No | |
| 305 | Dabbaguda | 0 | 0 | 0 | 0 | 0 | 0 | 0 | No | Yes | Yes | Yes | No | No | No | No | |
| 306 | Joduru | 0 | 0 | 0 | 0 | 0 | 0 | 0 | Yes | Yes | Yes | Yes | No | No | No | No | |
| 307 | Archanapuram | 0 | 0 | 0 | 0 | 0 | 0 | 0 | No | Yes | Yes | Yes | No | No | No | No | |
| 308 | Savarajadupalle | 0 | 0 | 0 | 0 | 0 | 0 | 0 | No | Yes | Yes | No | No | No | No | No | |
| 309 | Rangadughati | 0 | 0 | 0 | 0 | 0 | 0 | 0 | No | Yes | Yes | No | No | No | No | No | |

**Census of India 2011- Village Directory
Amenities and Land use (As on 2009)**

Name of District : Srikakulam

Location Code No.: 542

Name of Mandal Parishad : Meliaputti

Location Code No.: 0449

| Availability of toilet & others Yes / No | | | | Communication and transport facilities (If amenities available code -Yes is given except for Village Pin Code ,If not available within the village , the distance range code viz; a for < 5 Kms, b for 5-10 Kms and c for 10+ kms of nearest place where facility is available is given). | | | | | | | | | Name of Village | Sl. No. |
|--|----------------------------------|---|--|---|-----------------------|--------------------------------|------------------|-------------------------|--------------------------|-----------------------|---|-------------------------|-----------------|---------|
| Community toilet including bath. | Community toilet excluding bath. | Rural sanitary mart or sanitary hardware outlet available near the village. | Community bio- gas or recycle of waste for productive use. | Post office(PO) | Sub post office (SPO) | Post & Telegraph office (P&TO) | Village Pin Code | Telephones (Land lines) | Public call office (PCO) | Mobile phone coverage | Internet cafes/ Common service centre (CSC) | | | |
| 47 | 48 | 49 | 50 | 51 | 52 | 53 | 54 | 55 | 56 | 57 | 58 | 2 | 1 | |
| No | No | Yes | No | c | a | b | 532216 | b | b | Yes | b | Burada Ramachandrapuram | 289 | |
| No | No | No | No | b | a | b | 532215 | b | b | Yes | b | Chinna Pedda Kothuru | 290 | |
| No | No | No | No | b | Yes | a | 532215 | Yes | Yes | Yes | c | Marripadu (C) | 291 | |
| No | No | No | No | b | Yes | a | 532215 | Yes | Yes | Yes | b | Peddapadmapuram | 292 | |
| No | No | No | No | a | a | a | 532215 | Yes | Yes | Yes | b | Durbalapuram | 293 | |
| No | Yes | No | No | Yes | a | a | 532215 | Yes | Yes | Yes | Yes | Vasandhara | 294 | |
| No | No | No | No | a | a | b | 532213 | Yes | Yes | Yes | b | Makannapalle | 295 | |
| No | No | No | No | b | Yes | b | 532215 | Yes | Yes | Yes | b | Siriakandi | 296 | |
| No | No | No | No | b | a | b | 532213 | Yes | Yes | Yes | b | Sundarada | 297 | |
| | | | | | | | | | | | | Kommuru | 298 | |
| No | No | No | No | c | a | b | 532215 | a | a | Yes | b | Chintapalle | 299 | |
| No | No | No | No | c | b | a | 532215 | a | a | Yes | a | Anjaneyapuram | 300 | |
| No | No | No | No | c | b | b | 532215 | b | b | Yes | b | Padda | 301 | |
| No | No | No | No | b | a | b | 532215 | a | a | Yes | a | Dabaru | 302 | |
| No | No | No | No | c | b | b | 532215 | b | b | Yes | b | Deenabandhupuram | 303 | |
| No | No | No | No | b | b | b | 532215 | b | b | Yes | b | Gedalapoluru | 304 | |
| No | No | No | No | b | a | a | 532216 | Yes | Yes | Yes | c | Dabbaguda | 305 | |
| No | No | No | No | b | Yes | a | 532216 | Yes | Yes | Yes | c | Joduru | 306 | |
| No | No | No | No | b | a | b | 532216 | a | a | Yes | b | Archanapuram | 307 | |
| No | No | No | No | c | a | b | 532216 | b | b | Yes | c | Savarajadupalle | 308 | |
| No | No | Yes | No | b | b | c | 532216 | b | b | Yes | c | Rangadughati | 309 | |

**Census of India 2011- Village Directory
Amenities and Land use (As on 2009)**

Name of District : Srikakulam

Location Code No.: 542

Name of Mandal Parishad : Meliaputti

Location Code No.: 0449

| Sl. No. | Name of Village | Communication and transport facilities (If amenities available code -Yes is given except for Village Pin Code, If not available within the village, the distance range code viz; a for < 5 Kms, b for 5-10 Kms and c for 10+ kms of nearest place where facility is available is given). | | | | | | | | | |
|---------|-------------------------|--|--------------------------------|------------------|---------------------|----------------|----------|---|-------------------------|--------------------------|--|
| | | Private courier facility | Bus service (Public & Private) | Railway stations | Auto/Modified Autos | Taxis and Vans | Tractors | Cycle-pulled rickshaws(Manual & Machine driven) | Carts driven by animals | Sea /River ferry service | |
| 1 | 2 | 59 | 60 | 61 | 62 | 63 | 64 | 65 | 66 | 67 | |
| 289 | Burada Ramachandrapuram | c | a | c | b | c | b | | b | | |
| 290 | Chinna Pedda Kothuru | c | Yes | c | a | c | b | | b | | |
| 291 | Marripadu (C) | c | Yes | c | Yes | c | Yes | Yes | a | | |
| 292 | Peddapadmapuram | c | Yes | c | Yes | b | Yes | Yes | Yes | | |
| 293 | Durbalapuram | c | Yes | c | Yes | b | b | Yes | a | | |
| 294 | Vasandhara | c | Yes | c | Yes | Yes | Yes | Yes | Yes | | |
| 295 | Makannapalle | c | a | c | Yes | b | b | Yes | a | | |
| 296 | Siriakandi | b | Yes | c | Yes | b | a | Yes | b | | |
| 297 | Sundarada | c | Yes | c | a | b | b | Yes | a | | |
| 298 | Kommuru | | | | | | | | | | |
| 299 | Chintapalle | c | a | c | Yes | b | b | | b | | |
| 300 | Anjaneyapuram | c | a | c | a | a | a | | a | | |
| 301 | Padda | c | b | c | Yes | b | b | | Yes | | |
| 302 | Dabaru | c | a | c | a | a | a | | a | | |
| 303 | Deenabandhupuram | c | a | c | a | b | b | | b | | |
| 304 | Gedalapoluru | c | a | c | b | b | b | | a | | |
| 305 | Dabbaguda | c | a | c | a | a | a | Yes | Yes | | |
| 306 | Joduru | c | Yes | c | Yes | Yes | Yes | Yes | a | | |
| 307 | Archanapuram | c | a | c | Yes | a | a | Yes | a | | |
| 308 | Savarajadupalle | c | Yes | c | a | b | b | | b | | |
| 309 | Rangadughati | c | Yes | c | b | b | b | | b | | |

**Census of India 2011- Village Directory
Amenities and Land use (As on 2009)**

Name of District : Srikakulam

Location Code No.: 542

Name of Mandal Parishad : Meliaputti

Location Code No.: 0449

| Village connected to highways,village roads, banks & credit societies (If amenities available code -Yes is given, If not available within the village , the distance range code viz; a for < 5 Kms, b for 5-10 Kms and c for 10+ kms of nearest place where facility is available is given). | | | | | | | | | | | | Name of Village | Sl. No. |
|--|--------------------------------|--|-----------------------------------|-------------|----------------|----------------------------------|--------------------------------------|----------------|---------------------------------|-----|-------------------------------|-------------------------|---------|
| Connected to national highway(NH) | Connected to state highway(SH) | Connected to major district road (MDR) | Connected to others district road | Pucca roads | Kutchcha roads | Water bounded macadam(WBM) roads | Navigable waterway (river/canal)(NW) | Footpaths (FP) | Commercial & Co-operative Banks | ATM | Agricultural Credit Societies | | |
| 68 | 69 | 70 | 71 | 72 | 73 | 74 | 75 | 76 | 77 | 78 | 79 | 2 | 1 |
| c | c | c | Yes | b | Yes | b | | Yes | a | c | c | Burada Ramachandrapuram | 289 |
| c | c | c | Yes | b | Yes | c | | Yes | b | c | c | Chinna Pedda Kothuru | 290 |
| c | c | c | Yes | Yes | Yes | b | | Yes | a | c | c | Marripadu (C) | 291 |
| c | c | c | Yes | Yes | Yes | c | | Yes | a | b | b | Peddapadmapuram | 292 |
| c | c | c | Yes | a | Yes | b | | Yes | b | c | c | Durbalapuram | 293 |
| c | c | c | Yes | Yes | Yes | Yes | | Yes | a | c | c | Vasandhara | 294 |
| c | c | c | Yes | Yes | Yes | b | | Yes | b | c | c | Makannapalle | 295 |
| c | c | c | Yes | b | Yes | b | | Yes | b | c | c | Siriakandi | 296 |
| c | c | c | Yes | Yes | Yes | b | | Yes | b | c | c | Sundarada | 297 |
| | | | | | | | | | | | | Kommuru | 298 |
| c | c | c | Yes | b | Yes | b | | Yes | b | c | c | Chintapalle | 299 |
| c | c | c | Yes | b | Yes | b | | Yes | a | c | c | Anjaneyapuram | 300 |
| c | c | c | Yes | Yes | Yes | c | | Yes | b | c | c | Padda | 301 |
| c | c | c | Yes | b | Yes | b | | Yes | b | c | c | Dabaru | 302 |
| c | c | b | Yes | b | Yes | b | | Yes | b | c | c | Deenabandhupuram | 303 |
| c | c | b | Yes | a | Yes | b | | Yes | c | c | c | Gedalapoluru | 304 |
| c | c | a | Yes | a | Yes | b | | Yes | c | c | c | Dabbaguda | 305 |
| c | c | Yes | Yes | Yes | Yes | c | | Yes | c | c | c | Joduru | 306 |
| c | c | a | Yes | b | Yes | b | | Yes | c | c | c | Archanapuram | 307 |
| c | c | b | Yes | b | Yes | b | | Yes | b | c | c | Savarajadupalle | 308 |
| c | c | b | Yes | b | Yes | b | | Yes | b | c | c | Rangadughati | 309 |

**Census of India 2011- Village Directory
Amenities and Land use (As on 2009)**

Name of District : Srikakulam

Location Code No.: 542

Name of Mandal Parishad : Meliaputti

Location Code No.: 0449

| Sl. No. | Name of Village | Availability of miscellaneous facilities (If amenities available code -Yes is given, If not available within the village, the distance range code viz; a for < 5 Kms, b for 5-10 Kms and c for 10+ kms of nearest place where facility is available is given). | | | | | | | | | |
|---------|-------------------------|--|---------------------------------------|-------------------------|-------------|--------------------------------|---|--|------------------------------|--|----------------------------------|
| | | Self-Help Group (SHG) | Public distribution system (PDS) shop | Mandis / Regular market | Weekly Haat | Agricultural marketing society | Integrated Child Development Scheme (Nutritional Centres) | Anganwadi Centre (Nutritional Centres) | Others (Nutritional Centres) | ASHA (Accredited Social Health Activist) | Community centre with/without TV |
| 1 | 2 | 80 | 81 | 82 | 83 | 84 | 85 | 86 | 87 | 88 | 89 |
| 289 | Burada Ramachandrapuram | Yes | a | b | c | c | Yes | a | Yes | a | c |
| 290 | Chinna Pedda Kothuru | Yes | Yes | b | b | c | Yes | a | Yes | a | c |
| 291 | Marripadu (C) | Yes | Yes | a | a | b | Yes | Yes | Yes | a | b |
| 292 | Peddapadmapuram | Yes | Yes | a | a | b | Yes | Yes | Yes | Yes | b |
| 293 | Durbalapuram | Yes | a | a | c | b | Yes | b | Yes | Yes | b |
| 294 | Vasandhara | Yes | Yes | Yes | b | b | Yes | Yes | Yes | Yes | Yes |
| 295 | Makannapalle | a | Yes | a | c | b | Yes | Yes | Yes | a | c |
| 296 | Siriakandi | a | a | b | b | b | Yes | Yes | Yes | Yes | b |
| 297 | Sundarada | Yes | Yes | b | c | b | Yes | a | Yes | a | c |
| 298 | Kommuru | | | | | | | | | | |
| 299 | Chintapalle | Yes | Yes | c | c | b | Yes | a | Yes | a | c |
| 300 | Anjaneyapuram | Yes | a | c | a | a | Yes | Yes | Yes | a | c |
| 301 | Padda | Yes | Yes | c | b | b | Yes | Yes | Yes | Yes | b |
| 302 | Dabaru | Yes | Yes | c | a | c | Yes | a | Yes | a | a |
| 303 | Deenabandhupuram | Yes | a | b | b | c | Yes | Yes | Yes | Yes | b |
| 304 | Gedalapoluru | Yes | a | b | b | c | Yes | Yes | Yes | Yes | c |
| 305 | Dabbaguda | Yes | a | b | b | b | Yes | a | Yes | b | b |
| 306 | Joduru | Yes | Yes | c | a | a | Yes | Yes | Yes | Yes | b |
| 307 | Archanapuram | Yes | Yes | c | c | b | Yes | Yes | Yes | a | b |
| 308 | Savarajadupalle | Yes | a | c | c | c | Yes | Yes | Yes | Yes | c |
| 309 | Rangadughati | a | a | c | c | c | Yes | b | Yes | Yes | c |

**Census of India 2011- Village Directory
Amenities and Land use (As on 2009)**

Name of District : Srikakulam

Location Code No.: 542

Name of Mandal Parishad : Meliaputti

Location Code No.: 0449

| Availability of miscellaneous facilities (If amenities available code -Yes is given, If not available within the village, the distance range code viz; a for < 5 Kms, b for 5-10 Kms and c for 10+ kms of nearest place where facility is available is given). | | | | | | | | Availability of electricity (Yes/No) | | | | Nearest Town | | Name of Village | Sl. No. |
|--|---------------------------------|---------------------|----------------|---------------------|------------------|--------------------------|-----------------------------------|--------------------------------------|---|--------------------------------------|--------------------------------|----------------------|---|----------------------------|---------|
| Sports Field, | Sports Club / Recreation Centre | Cinema / Video Hall | Public Library | Public Reading Room | Newspaper Supply | Assembly Polling station | Birth & Death Registration Office | Power Supply for Domestic Use (ED) | Power Supply for Agricultural Use (EAG) | Power Supply for Commercial Use (EC) | Power Supply for All Uses (EA) | Name | Distance range code i.e. a for <5 Kms, b for 5-10 Kms and c for 10+ kms | | |
| 90 | 91 | 92 | 93 | 94 | 95 | 96 | 97 | 98 | 99 | 100 | 101 | 102 | 103 | 2 | 1 |
| b | c | b | b | b | Yes | Yes | Yes | Yes | Yes | Yes | Yes | Parlakimidi (Orissa) | c | Burada Ramachandrapuram | 289 |
| b | c | b | b | b | Yes | Yes | Yes | Yes | Yes | Yes | Yes | Parlakimidi (Orissa) | c | Chinna Pedda Kothuru | 290 |
| a | c | a | a | a | Yes | Yes | Yes | Yes | Yes | Yes | Yes | Parlakimidi (Orissa) | c | Marripadu (C) | 291 |
| a | b | a | a | a | Yes | Yes | Yes | Yes | Yes | Yes | Yes | Parlakimidi (Orissa) | b | Peddapadmapuram | 292 |
| a | c | a | a | a | Yes | Yes | Yes | Yes | Yes | Yes | Yes | Parlakimidi (Orissa) | b | Durbalapuram | 293 |
| a | b | a | Yes | a | Yes | Yes | Yes | Yes | Yes | Yes | Yes | Parlakimidi (Orissa) | b | Vasandhara | 294 |
| b | b | b | b | b | Yes | Yes | Yes | Yes | Yes | Yes | Yes | Parlakimidi (Orissa) | b | Makannapalle | 295 |
| b | b | b | b | b | Yes | Yes | Yes | Yes | Yes | Yes | Yes | Parlakimidi (Orissa) | b | Siriakandi | 296 |
| b | b | b | b | b | Yes | Yes | Yes | Yes | Yes | Yes | Yes | Parlakimidi (Orissa) | b | Sundarada | 297 |
| | | | | | | | | | | | | Parlakimidi (Orissa) | b | Kommuru | 298 |
| b | c | b | b | b | Yes | Yes | Yes | Yes | Yes | Yes | Yes | Parlakimidi (Orissa) | c | Chintapalle | 299 |
| a | c | a | a | a | Yes | Yes | Yes | Yes | Yes | Yes | Yes | Parlakimidi (Orissa) | c | Anjaneyapuram | 300 |
| b | c | b | b | b | Yes | Yes | Yes | Yes | Yes | Yes | Yes | Parlakimidi (Orissa) | c | Padda | 301 |
| b | c | b | b | b | Yes | Yes | Yes | Yes | Yes | Yes | Yes | Parlakimidi (Orissa) | c | Dabaru | 302 |
| b | c | b | b | b | Yes | Yes | Yes | Yes | Yes | Yes | Yes | Parlakimidi (Orissa) | c | Deenabandhupuram | 303 |
| b | b | b | b | b | Yes | Yes | Yes | Yes | Yes | Yes | Yes | Parlakimidi (Orissa) | b | Gedalapoluru | 304 |
| a | b | a | a | a | Yes | Yes | Yes | Yes | Yes | Yes | Yes | Parlakimidi (Orissa) | b | Dabbaguda | 305 |
| a | c | a | a | a | Yes | Yes | Yes | Yes | Yes | Yes | Yes | Parlakimidi (Orissa) | c | Joduru | 306 |
| b | c | b | b | b | Yes | Yes | Yes | Yes | Yes | Yes | Yes | Parlakimidi (Orissa) | c | Archanapuram | 307 |
| b | c | b | b | b | Yes | Yes | Yes | Yes | Yes | Yes | Yes | Parlakimidi (Orissa) | c | Savarajadupalle | 308 |
| c | c | c | c | c | Yes | Yes | Yes | Yes | Yes | Yes | Yes | Parlakimidi (Orissa) | c | Rangadughati | 309 |

**Census of India 2011- Village Directory
Amenities and Land use (As on 2009)**

Name of District : Srikakulam

Location Code No.: 542

Name of Mandal Parishad : Meliaputti

Location Code No.: 0449

| Sl. No. | Name of Village | Land Use | | | | | | | | | | |
|---------|----------------------|---|----------------------------------|-------------------------------|--|--|-----------------------|---|-----------------|---------------|---------------------------|------------------------------|
| | | Area under different types of land use (in hectares rounded up to one decimal place) | | | | | | | | | | |
| | | Forests | Area under Non-agricultural Uses | Barren and Un-cultivable land | Permanent Pastures and Other Grazing Lands | Land Under Miscellaneous Tree Crops etc. | Culturable Waste Land | Fallow lands other than current fallows | Current Fallows | Net Area Sown | Total Irrigated Land Area | Total Un-irrigated Land Area |
| 1 | 2 | 104 | 105 | 106 | 107 | 108 | 109 | 110 | 111 | 112 | 113 | 114 |
| | Burada | | | | | | | | | | | |
| 289 | Ramachandrapuram | 0 | 12 | 0 | 0 | 0 | 0 | 0 | 0 | 61 | 60 | 1 |
| 290 | Chinna Pedda Kothuru | 0 | 150 | 0 | 0 | 0 | 0 | 0 | 1.6 | 81.4 | 19 | 64 |
| 291 | Marripadu (C) | 0 | 0 | 0 | 0 | 5 | 0 | 0 | 0 | 148 | 138 | 10 |
| 292 | Peddapadmapuram | 0 | 110 | 1.1 | 0 | 0 | 0 | 0 | 179.9 | 148 | 140.9 | 187 |
| 293 | Durbalapuram | 0 | 3 | 0 | 0 | 0 | 0 | 0 | 0 | 39 | 24 | 15 |
| 294 | Vasandhara | 0 | 10 | 0 | 0 | 0 | 0 | 0 | 3 | 178 | 178 | 3 |
| 295 | Makannapalle | 0 | 11.8 | 0 | 0 | 0 | 0 | 0 | 0 | 23.2 | 15 | 8.2 |
| 296 | Siriakandi | 0 | 9 | 0 | 0 | 0 | 0 | 0 | 0 | 59 | 54 | 5 |
| 297 | Sundarada | 0 | 104 | 0 | 0 | 0 | 0 | 0 | 0 | 173 | 78 | 95 |
| 298 | Kommuru | 0 | 2 | 0 | 0 | 0 | 0 | 0 | 0 | 31 | 28 | 3 |
| 299 | Chintapalle | 0 | 37.8 | 0 | 0 | 0 | 0 | 0 | 0 | 35.2 | 15.2 | 20 |
| 300 | Anjaneyapuram | 0 | 6 | 0 | 0 | 0 | 0 | 0 | 0 | 55 | 31 | 24 |
| 301 | Padda | 0 | 422 | 0 | 0 | 0 | 0 | 0 | 0 | 325 | 184 | 141 |
| 302 | Dabaru | 0 | 3.5 | 0 | 0 | 0 | 0 | 0 | 0 | 63.5 | 10.8 | 52.7 |
| 303 | Deenabandhupuram | 0 | 5 | 0 | 0 | 0 | 0 | 0 | 0 | 32 | 15 | 17 |
| 304 | Gedalapoluru | 0 | 25 | 0 | 0 | 0 | 0 | 0 | 0 | 84 | 11 | 73 |
| 305 | Dabbaguda | 0 | 88 | 0 | 0 | 0 | 0 | 0 | 0 | 20 | 2 | 18 |
| 306 | Joduru | 0 | 73 | 0 | 0 | 0 | 0 | 0 | 0 | 360 | 210 | 150 |
| 307 | Archanapuram | 0 | 26 | 0 | 0 | 0 | 0 | 0 | 0 | 69 | 2 | 67 |
| 308 | Savarajadupalle | 0 | 3 | 0 | 0 | 0 | 0 | 0 | 0 | 42 | 11 | 31 |
| 309 | Rangadughati | 0 | 31 | 0 | 0 | 0 | 0 | 0 | 0 | 42 | 0 | 42 |

**Census of India 2011- Village Directory
Amenities and Land use (As on 2009)**

Name of District : Srikakulam

Location Code No.: 542

Name of Mandal Parishad : Meliaputti

Location Code No.: 0449

| Land Use | | | | | Name of three most important commodities manufactured | | | Name of Village | Sl. No. | | | | | |
|--|------------------------|------------------|-----------------|-----------|---|--------|-------|-----------------|---------|-----|-----|-----|-------------------------|-----|
| Area irrigated by source (in hectare). | | | | | First | Second | Third | | | | | | | |
| Canals (C) | Wells/Tube-wells(W/TW) | Tanks/Lakes(T/L) | Water Falls(WF) | Others(O) | 115 | 116 | 117 | 118 | 119 | 120 | 121 | 122 | 2 | 1 |
| 0 | 0 | 60 | 0 | 0 | | | | | | | | | Burada Ramachandrapuram | 289 |
| 0 | 0 | 19 | 0 | 0 | | | | | | | | | Chinna Pedda Kothuru | 290 |
| 0 | 0 | 138 | 0 | 0 | | | | | | | | | Marripadu (C) | 291 |
| 0 | 0 | 125 | 0 | 15.9 | | | | | | | | | Peddapadmapuram | 292 |
| 0 | 0 | 24 | 0 | 0 | | | | | | | | | Durbalapuram | 293 |
| 170 | 8 | 0 | 0 | 0 | | | | | | | | | Vasandhara | 294 |
| 0 | 0 | 15 | 0 | 0 | | | | | | | | | Makannapalle | 295 |
| 0 | 0 | 27 | 0 | 27 | | | | | | | | | Siriakandi | 296 |
| 0 | 0 | 78 | 0 | 0 | | | | | | | | | Sundarada | 297 |
| 0 | 0 | 28 | 0 | 0 | | | | | | | | | Kommuru | 298 |
| 0 | 10.2 | 5 | 0 | 0 | | | | | | | | | Chintapalle | 299 |
| 0 | 0 | 31 | 0 | 0 | | | | | | | | | Anjaneyapuram | 300 |
| 0 | 0 | 156 | 0 | 28 | | | | | | | | | Padda | 301 |
| 0 | 0 | 10.8 | 0 | 0 | | | | | | | | | Dabaru | 302 |
| 0 | 0 | 15 | 0 | 0 | | | | | | | | | Deenabandhupuram | 303 |
| 0 | 0 | 11 | 0 | 0 | | | | | | | | | Gedalapoluru | 304 |
| 0 | 2 | 0 | 0 | 0 | | | | | | | | | Dabbaguda | 305 |
| 0 | 2 | 208 | 0 | 0 | | | | | | | | | Joduru | 306 |
| 0 | 2 | 0 | 0 | 0 | | | | | | | | | Archanapuram | 307 |
| 0 | 0 | 11 | 0 | 0 | | | | | | | | | Savarajadupalle | 308 |
| 0 | 0 | 0 | 0 | 0 | | | | | | | | | Rangadughati | 309 |

**Census of India 2011- Village Directory
Amenities and Land use (As on 2009)**

Name of District : Srikakulam

Location Code No.: 542

Name of Mandal Parishad : Meliaputti

Location Code No.: 0449

| Sl. No. | Name of Village | Location code no. | Total area of the village (in hectares rounded up to one decimal place) | Total population (2011 census) | Number of households (2011 census) | Number of educational amenities available (If not available within the village, the distance range code viz; a for < 5 Kms, b for 5-10 Kms and c for 10+ kms of nearest place where facility is available is given). | | | | | | | | | | |
|---------|--------------------|-------------------|--|----------------------------------|------------------------------------|--|--------------------|-------------------|----------------------|------------------------------|---|-------------------------|----------------------|---------------------------|------------------|--|
| | | | | | | Pre-Primary school (PP) | Primary school (P) | Middle school (M) | Secondary School (S) | Senior Secondary school (SS) | Degree college of arts science & commerce (ASC) | Engineering college(EC) | Medical college (MC) | Management institute (MI) | Polytechnic (Pt) | |
| 1 | 2 | 3 | 4 | 5 | 6 | 7 | 8 | 9 | 10 | 11 | 12 | 13 | 14 | 15 | 16 | |
| | Tumukonda Rama | | | | | | | | | | | | | | | |
| 310 | Chandrapuram | 580220 | 123 | 310 | 75 | c | 1 | b | a | c | c | c | c | c | c | |
| 311 | Parasurampuram | 580221 | 155 | 1573 | 127 | c | 1 | a | a | a | c | c | c | c | c | |
| 312 | Peddamadi | 580222 | 170 | 526 | 137 | c | 3 | 1 | 1 | 1 | c | c | c | c | c | |
| 313 | Cheepurapalle | 580223 | 370 | 1386 | 387 | c | 1 | b | b | b | c | c | c | c | c | |
| 314 | Thumukinda Banjaru | 580224 | 101 | 0 | 0 | | | | | | | | | | | |
| 315 | Pulasara | 580225 | 104 | 304 | 78 | b | 1 | 1 | a | b | b | c | c | c | c | |
| 316 | Sajjanapuram | 580226 | 33 | 85 | 32 | b | a | a | b | b | b | c | c | c | c | |
| 317 | Cuddaba | 580227 | 514 | 852 | 198 | c | 5 | 1 | 1 | c | c | c | c | c | c | |
| 318 | Kerasingi | 580228 | 52 | 289 | 86 | b | 1 | b | b | b | b | c | c | c | c | |
| 319 | Chinnasunnapuram | 580229 | 28 | 62 | 21 | b | 1 | a | a | b | b | c | c | c | c | |
| 320 | Godda | 580230 | 148 | 804 | 225 | b | 1 | a | a | a | b | c | c | c | c | |
| 321 | Rompi | 580231 | 79 | 264 | 63 | b | 1 | b | b | b | b | c | c | c | c | |
| 322 | Ampuram | 580232 | 50 | 492 | 136 | b | 2 | a | b | b | b | c | c | c | c | |
| 323 | MutyaniBonthu | 580233 | 54 | 111 | 29 | b | a | b | b | b | b | c | c | c | c | |
| 324 | Nelabonthu | 580234 | 81 | 484 | 86 | b | 1 | 1 | b | b | b | c | c | c | c | |
| 325 | Chandragiri | 580235 | 23 | 157 | 42 | c | a | a | a | c | c | c | c | c | c | |
| 326 | Gottipalle | 580236 | 130 | 189 | 50 | b | 1 | a | a | b | c | b | c | c | c | |
| 327 | Peddakedari | 580237 | 3565 | 238 | 50 | b | 1 | b | b | b | b | b | c | c | c | |
| 328 | Bourasingi | 580238 | 2 | 0 | 0 | | | | | | | | | | | |
| 329 | Haddivada | 580239 | 5 | 109 | 24 | c | 1 | b | c | c | c | c | c | c | c | |
| 330 | Venkatapuram | 580240 | 76 | 362 | 98 | b | 1 | a | a | b | b | b | c | c | c | |
| 331 | Bandapalle | 580241 | 136 | 809 | 144 | b | 2 | 1 | 1 | b | c | c | c | c | c | |

**Census of India 2011- Village Directory
Amenities and Land use (As on 2009)**

Name of District : Srikakulam

Location Code No.: 542

Name of Mandal Parishad : Meliaputti

Location Code No.: 0449

| Number of educational amenities available (If not available within the village, the distance range code viz; a for <5 Kms, b for 5-10 Kms and c for 10+ kms of nearest place where facility is available is given). | | | | Number of Medical Amenities available. (If not available within the village, the distance range code viz; a for < 5 Kms, b for 5-10 Kms and c for 10+ kms of nearest place where facility is available is given). | | | | | | | | | | Name of Village | Sl. No. | |
|---|-----------------------------------|-----------------------------------|------------------|---|-----------------------------|---------------------------------|--|--------------------|--------------------------|------------------------------------|----------------|--------------------------|----------------------------|-----------------|--------------------|-----------------------------|
| Vocational training school /ITI | Non-formal training centre (NFTC) | Special school for disabled (SSD) | Others (specify) | Community health centre (CHC) | Primary health centre (PHC) | Primary health sub centre (PHS) | Maternity and child welfare centre (MCW) | T. B. clinic (TBC) | Hospital-allopathic (HA) | Hospital-alternative medicine (HO) | Dispensary (D) | Veterinary hospital (VH) | Mobile health clinic (MHC) | | | Family welfare centre (FWC) |
| 17 | 18 | 19 | 20 | 21 | 22 | 23 | 24 | 25 | 26 | 27 | 28 | 29 | 30 | 31 | 2 | 1 |
| | | | | | | | | | | | | | | | Tumukonda Rama | |
| c | c | c | | c | c | a | c | c | c | c | c | a | 1 | c | Chandrapuram | 310 |
| c | c | c | | c | c | a | c | c | c | c | c | a | 1 | c | Parasurampuram | 311 |
| c | c | c | | c | b | 1 | c | c | c | c | c | 1 | a | c | Peddamadi | 312 |
| c | c | c | | c | b | a | c | c | c | c | c | b | a | c | Cheepurapalle | 313 |
| | | | | | | | | | | | | | | | Thumukinda Banjaru | 314 |
| c | c | c | | c | a | b | c | c | c | c | c | b | 1 | c | Pulasara | 315 |
| c | c | c | | c | b | b | c | c | c | c | c | b | 1 | c | Sajjanapuram | 316 |
| c | c | c | | c | c | b | c | c | c | c | c | c | b | c | Cuddaba | 317 |
| c | c | c | | c | b | b | c | c | c | c | c | b | b | c | Kerasingi | 318 |
| c | c | c | | c | b | b | c | c | c | c | c | c | b | c | Chinnasunnapuram | 319 |
| c | c | c | | c | a | c | c | c | c | c | c | c | b | c | Godda | 320 |
| c | c | c | | c | b | b | c | c | b | c | c | c | c | b | Rompi | 321 |
| c | c | c | | c | b | b | c | c | c | c | c | c | c | c | Ampuram | 322 |
| c | c | c | | c | b | b | c | c | c | c | c | c | c | c | MutyaniBonthu | 323 |
| c | c | c | | c | a | c | c | c | c | c | c | c | c | c | Nelabonthu | 324 |
| c | c | c | | c | c | c | c | c | c | c | c | b | c | c | Chandragiri | 325 |
| b | c | c | | c | c | c | c | c | c | c | c | c | c | c | Gottipalle | 326 |
| b | c | c | | c | c | b | c | c | c | c | c | c | c | c | Peddakedari | 327 |
| | | | | | | | | | | | | | | | Bourasingi | 328 |
| c | c | c | | c | b | b | c | c | c | c | b | b | b | c | Haddivada | 329 |
| b | c | c | | c | c | b | c | c | c | c | c | b | 1 | c | Venkatapuram | 330 |
| c | c | c | | c | b | 1 | c | c | c | c | c | b | b | c | Bandapalle | 331 |

**Census of India 2011- Village Directory
Amenities and Land use (As on 2009)**

Name of District : Srikakulam

Location Code No.: 542

Name of Mandal Parishad : Meliaputti

Location Code No.: 0449

| Sl. No. | Name of Village | Number of Non-Government Medical Amenities available. | | | | | | | Availability of drinking water - Yes / No | | | | | | | | |
|---------|--------------------|---|---------------------------------------|--|-------------------------------------|---|---------------|--------|---|---------------------------------------|-----------|------------------------|--------|---------------|--------------------|--------|--|
| | | Charitable non Govt. hospital/Nursing home. | Medical practitioner with MBBS Degree | Medical practitioner with other degree | Medical practitioner with no degree | Traditional practitioner and faith healer | Medicine Shop | Others | Tap water (Treated/Untreated) | Well water (Covered / Uncovered well) | Hand Pump | Tube wells / Bore well | Spring | River / Canal | Tank / Pond / Lake | Others | |
| 1 | 2 | 32 | 33 | 34 | 35 | 36 | 37 | 38 | 39 | 40 | 41 | 42 | 43 | 44 | 45 | 46 | |
| | Tumukonda Rama | | | | | | | | | | | | | | | | |
| 310 | Chandrapuram | 0 | 0 | 0 | 0 | 0 | 0 | 0 | No | Yes | Yes | No | No | No | No | No | |
| 311 | Parasurampuram | 0 | 0 | 0 | 0 | 0 | 0 | 0 | No | Yes | Yes | No | No | No | No | No | |
| 312 | Peddamadi | 0 | 0 | 0 | 0 | 0 | 0 | 0 | No | Yes | Yes | No | No | No | No | No | |
| 313 | Cheepurapalle | 0 | 0 | 0 | 0 | 0 | 0 | 0 | No | Yes | Yes | No | No | No | No | No | |
| | Thumukinda Banjaru | | | | | | | | | | | | | | | | |
| 315 | Pulasara | 0 | 0 | 0 | 0 | 0 | 0 | 0 | No | Yes | Yes | Yes | No | No | No | No | |
| 316 | Sajjanapuram | 0 | 0 | 0 | 0 | 0 | 0 | 0 | No | Yes | No | No | No | No | No | No | |
| 317 | Cuddaba | 0 | 0 | 0 | 0 | 0 | 0 | 0 | No | Yes | Yes | No | No | No | Yes | No | |
| 318 | Kerasingi | 0 | 0 | 0 | 0 | 0 | 0 | 0 | No | Yes | No | No | No | No | No | No | |
| 319 | Chinnasunnapuram | 0 | 0 | 0 | 0 | 0 | 0 | 0 | No | Yes | Yes | No | No | No | No | No | |
| 320 | Godda | 0 | 0 | 0 | 0 | 0 | 0 | 0 | No | Yes | Yes | No | No | No | No | No | |
| 321 | Rompi | 0 | 0 | 0 | 0 | 0 | 0 | 0 | No | Yes | No | No | No | No | No | No | |
| 322 | Ampuram | 0 | 0 | 0 | 0 | 0 | 0 | 0 | No | Yes | Yes | No | No | No | No | No | |
| 323 | Mutyانبonthonu | 0 | 0 | 0 | 0 | 0 | 0 | 0 | No | Yes | No | No | No | No | No | No | |
| 324 | Nelabonthonu | 0 | 0 | 0 | 0 | 0 | 0 | 0 | No | Yes | Yes | No | No | No | No | No | |
| 325 | Chandragiri | 0 | 0 | 0 | 0 | 0 | 0 | 0 | No | Yes | No | No | No | No | No | No | |
| 326 | Gottipalle | 0 | 0 | 0 | 0 | 0 | 0 | 0 | No | Yes | No | No | No | No | No | No | |
| 327 | Peddakedari | 0 | 0 | 0 | 0 | 0 | 0 | 0 | No | Yes | Yes | No | No | No | No | No | |
| 328 | Bourasingi | | | | | | | | | | | | | | | | |
| 329 | Haddivada | 0 | 0 | 0 | 2 | 0 | 2 | 0 | No | Yes | No | No | No | No | No | No | |
| 330 | Venkatapuram | 0 | 0 | 0 | 2 | 0 | 2 | 0 | No | Yes | Yes | No | No | No | No | No | |
| 331 | Bandapalle | 0 | 0 | 0 | 2 | 0 | 2 | 0 | No | Yes | Yes | Yes | No | Yes | Yes | No | |

**Census of India 2011- Village Directory
Amenities and Land use (As on 2009)**

Name of District : Srikakulam

Location Code No.: 542

Name of Mandal Parishad : Meliaputti

Location Code No.: 0449

| Availability of toilet & others Yes / No | | | | Communication and transport facilities (If amenities available code -Yes is given except for Village Pin Code ,If not available within the village , the distance range code viz; a for < 5 Kms, b for 5-10 Kms and c for 10+ kms of nearest place where facility is available is given). | | | | | | | | | Name of Village | Sl. No. |
|--|----------------------------------|---|--|---|-----------------------|--------------------------------|------------------|-------------------------|--------------------------|-----------------------|---|--------------------|-----------------|---------|
| Community toilet including bath. | Community toilet excluding bath. | Rural sanitary mart or sanitary hardware outlet available near the village. | Community bio- gas or recycle of waste for productive use. | Post office(PO) | Sub post office (SPO) | Post & Telegraph office (P&TO) | Village Pin Code | Telephones (Land lines) | Public call office (PCO) | Mobile phone coverage | Internet cafes/ Common service centre (CSC) | | | |
| 47 | 48 | 49 | 50 | 51 | 52 | 53 | 54 | 55 | 56 | 57 | 58 | 2 | 1 | |
| | | | | | | | | | | | | Tumukonda Rama | | |
| No | No | No | No | c | a | c | 532216 | a | a | Yes | c | Chandrapuram | 310 | |
| No | No | No | No | c | b | c | 532215 | b | b | Yes | c | Parasurampuram | 311 | |
| No | No | No | No | c | a | c | 532220 | Yes | Yes | Yes | c | Peddamadi | 312 | |
| No | No | No | No | c | Yes | c | 532220 | Yes | Yes | Yes | c | Cheepurapalle | 313 | |
| | | | | | | | | | | | | Thumukinda Banjaru | 314 | |
| No | No | No | No | b | a | b | 532216 | Yes | Yes | Yes | b | Pulasara | 315 | |
| No | No | No | No | b | a | b | 532216 | Yes | Yes | Yes | b | Sajjanapuram | 316 | |
| No | No | No | No | c | Yes | c | 532215 | Yes | Yes | Yes | c | Cuddaba | 317 | |
| No | No | No | No | c | a | b | 532215 | b | b | Yes | b | Kerasingi | 318 | |
| No | No | No | No | c | a | b | 532215 | a | a | Yes | a | Chinnasunnapuram | 319 | |
| No | No | No | No | c | a | b | 532215 | a | a | Yes | a | Godda | 320 | |
| No | No | No | No | c | b | b | 532215 | b | b | Yes | c | Rompi | 321 | |
| No | No | No | No | c | b | b | 532215 | b | b | Yes | b | Ampuram | 322 | |
| No | No | No | No | c | b | b | 532215 | b | b | Yes | b | MutyaniBonthu | 323 | |
| No | No | No | No | c | b | b | 532215 | a | a | Yes | b | Nelabonthu | 324 | |
| No | No | No | No | c | b | c | 532215 | b | b | Yes | c | Chandragiri | 325 | |
| No | No | No | No | c | b | b | 532201 | a | a | Yes | c | Gottipalle | 326 | |
| No | No | No | No | c | c | c | 532201 | a | a | Yes | c | Peddakedari | 327 | |
| | | | | | | | | | | | | Bourasingi | 328 | |
| No | No | No | No | c | c | c | 532201 | a | a | Yes | c | Haddivada | 329 | |
| No | No | No | No | c | b | b | 532215 | Yes | Yes | Yes | c | Venkatapuram | 330 | |
| Yes | No | No | Yes | b | b | b | 532215 | Yes | Yes | Yes | b | Bandapalle | 331 | |

**Census of India 2011- Village Directory
Amenities and Land use (As on 2009)**

Name of District : Srikakulam

Location Code No.: 542

Name of Mandal Parishad : Meliaputti

Location Code No.: 0449

| Sl. No. | Name of Village | Communication and transport facilities (If amenities available code -Yes is given except for Village Pin Code, If not available within the village, the distance range code viz; a for < 5 Kms, b for 5-10 Kms and c for 10+ kms of nearest place where facility is available is given). | | | | | | | | | |
|---------|--------------------|--|--------------------------------|------------------|---------------------|----------------|----------|---|-------------------------|--------------------------|--|
| | | Private courier facility | Bus service (Public & Private) | Railway stations | Auto/Modified Autos | Taxis and Vans | Tractors | Cycle-pulled rickshaws(Manual & Machine driven) | Carts driven by animals | Sea /River ferry service | |
| 1 | 2 | 59 | 60 | 61 | 62 | 63 | 64 | 65 | 66 | 67 | |
| | Tumukonda Rama | | | | | | | | | | |
| 310 | Chandrapuram | c | Yes | c | b | b | b | | a | | |
| 311 | Parasurampuram | c | a | c | a | b | b | | b | | |
| 312 | Peddamadi | c | Yes | c | Yes | c | b | | Yes | | |
| 313 | Cheepurapalle | c | Yes | c | Yes | c | Yes | | a | | |
| | Thumukinda Banjaru | | | | | | | | | | |
| 315 | Pulasara | c | a | c | a | b | Yes | Yes | Yes | | |
| 316 | Sajjanapuram | c | a | c | Yes | b | b | | b | | |
| 317 | Cuddaba | c | Yes | c | a | c | b | | b | | |
| 318 | Kerasingi | c | a | c | b | c | b | | b | | |
| 319 | Chinnasunnapuram | c | a | c | a | c | a | | a | | |
| 320 | Godda | c | a | c | a | c | a | | b | | |
| 321 | Rompi | c | b | c | c | c | c | | b | | |
| 322 | Ampuram | b | a | c | b | b | b | | b | | |
| 323 | MutyaniBonthu | b | b | c | b | b | b | | b | | |
| 324 | Nelabonthu | c | b | c | b | b | b | | b | | |
| 325 | Chandragiri | c | b | c | b | c | c | | c | | |
| 326 | Gottipalle | c | a | c | b | b | b | | c | | |
| 327 | Peddakedari | c | b | c | b | b | b | | c | | |
| 328 | Bourasingi | | | | | | | | | | |
| 329 | Haddivada | c | a | c | a | a | a | | b | | |
| 330 | Venkatapuram | c | Yes | c | Yes | Yes | Yes | Yes | b | | |
| 331 | Bandapalle | b | Yes | c | Yes | Yes | Yes | Yes | b | | |

**Census of India 2011- Village Directory
Amenities and Land use (As on 2009)**

Name of District : Srikakulam

Location Code No.: 542

Name of Mandal Parishad : Meliaputti

Location Code No.: 0449

| Village connected to highways,village roads, banks & credit societies (If amenities available code -Yes is given, If not available within the village , the distance range code viz; a for < 5 Kms, b for 5-10 Kms and c for 10+ kms of nearest place where facility is available is given). | | | | | | | | | | | | Name of Village | Sl. No. |
|--|--------------------------------|--|-----------------------------------|-------------|----------------|----------------------------------|--------------------------------------|----------------|---------------------------------|-----|-------------------------------|--------------------|---------|
| Connected to national highway(NH) | Connected to state highway(SH) | Connected to major district road (MDR) | Connected to others district road | Pucca roads | Kutchcha roads | Water bounded macadam(WBM) roads | Navigable waterway (river/canal)(NW) | Footpaths (FP) | Commercial & Co-operative Banks | ATM | Agricultural Credit Societies | | |
| 68 | 69 | 70 | 71 | 72 | 73 | 74 | 75 | 76 | 77 | 78 | 79 | 2 | 1 |
| | | | | | | | | | | | | Tumukonda Rama | |
| c | c | b | Yes | b | Yes | b | | Yes | c | c | c | Chandrapuram | 310 |
| c | c | c | Yes | Yes | Yes | b | | Yes | b | c | c | Parasurampuram | 311 |
| c | c | c | Yes | Yes | Yes | b | | Yes | c | c | c | Peddamadi | 312 |
| c | c | b | Yes | Yes | Yes | c | | Yes | c | c | c | Cheepurapalle | 313 |
| | | | | | | | | | | | | Thumukinda Banjaru | 314 |
| c | c | c | Yes | b | Yes | b | | Yes | c | c | c | Pulasara | 315 |
| c | c | c | Yes | b | Yes | b | | Yes | c | c | c | Sajjanapuram | 316 |
| c | c | c | Yes | Yes | Yes | b | | Yes | c | c | c | Cuddaba | 317 |
| c | c | c | Yes | b | Yes | b | | Yes | b | c | c | Kerasingi | 318 |
| c | c | c | Yes | a | Yes | c | | Yes | b | c | c | Chinnasunnapuram | 319 |
| c | c | c | Yes | Yes | Yes | b | | Yes | c | c | c | Godda | 320 |
| c | c | c | Yes | b | Yes | b | | Yes | c | c | c | Rompi | 321 |
| c | c | c | Yes | a | Yes | b | | Yes | c | c | c | Ampuram | 322 |
| c | c | b | Yes | b | Yes | b | | Yes | b | b | b | MutyaniBonthu | 323 |
| c | c | c | Yes | b | Yes | b | | Yes | c | c | c | Nelabonthu | 324 |
| c | c | c | Yes | b | Yes | b | | Yes | b | c | c | Chandragiri | 325 |
| c | c | b | Yes | a | Yes | b | | Yes | b | c | c | Gottipalle | 326 |
| c | c | c | Yes | b | Yes | b | | Yes | b | b | b | Peddakedari | 327 |
| | | | | | | | | | | | | Bourasingi | 328 |
| c | c | c | Yes | b | Yes | b | | Yes | c | c | c | Haddivada | 329 |
| c | c | b | Yes | b | Yes | b | | Yes | b | b | b | Venkatapuram | 330 |
| c | c | c | Yes | Yes | Yes | b | | Yes | b | b | b | Bandapalle | 331 |

**Census of India 2011- Village Directory
Amenities and Land use (As on 2009)**

Name of District : Srikakulam

Location Code No.: 542

Name of Mandal Parishad : Meliaputti

Location Code No.: 0449

| Sl. No. | Name of Village | Availability of miscellaneous facilities (If amenities available code -Yes is given, If not available within the village, the distance range code viz; a for < 5 Kms, b for 5-10 Kms and c for 10+ kms of nearest place where facility is available is given). | | | | | | | | | |
|---------|--------------------|--|---------------------------------------|-------------------------|-------------|--------------------------------|---|--|------------------------------|--|----------------------------------|
| | | Self-Help Group (SHG) | Public distribution system (PDS) shop | Mandis / Regular market | Weekly Haat | Agricultural marketing society | Integrated Child Development Scheme (Nutritional Centres) | Anganwadi Centre (Nutritional Centres) | Others (Nutritional Centres) | ASHA (Accredited Social Health Activist) | Community centre with/without TV |
| 1 | 2 | 80 | 81 | 82 | 83 | 84 | 85 | 86 | 87 | 88 | 89 |
| | Tumukonda Rama | | | | | | | | | | |
| 310 | Chandrapuram | Yes | a | b | a | c | Yes | Yes | Yes | b | c |
| 311 | Parasurampuram | Yes | a | c | a | c | Yes | Yes | Yes | a | c |
| 312 | Peddamadi | Yes | Yes | c | a | c | Yes | Yes | Yes | Yes | c |
| 313 | Cheepurapalle | Yes | Yes | c | c | c | Yes | Yes | Yes | Yes | c |
| | Thumukinda Banjaru | | | | | | | | | | |
| 315 | Pulasara | Yes | a | b | b | b | Yes | a | Yes | Yes | b |
| 316 | Sajjanapuram | b | b | c | b | b | Yes | a | Yes | b | b |
| 317 | Cuddaba | Yes | Yes | b | b | c | Yes | Yes | Yes | Yes | c |
| 318 | Kerasingi | Yes | a | c | b | b | Yes | Yes | Yes | a | b |
| 319 | Chinnasunnapuram | Yes | a | c | a | a | Yes | a | Yes | a | c |
| 320 | Godda | Yes | Yes | c | a | c | Yes | a | Yes | a | b |
| 321 | Rompi | Yes | a | b | b | c | Yes | Yes | Yes | a | c |
| 322 | Ampuram | Yes | a | b | b | b | Yes | Yes | Yes | b | b |
| 323 | MutyaniBonthu | Yes | a | b | b | b | Yes | a | Yes | a | b |
| 324 | Nelabonthu | Yes | Yes | c | b | c | Yes | a | Yes | a | c |
| 325 | Chandragiri | Yes | a | b | b | c | Yes | b | Yes | a | c |
| 326 | Gottipalle | Yes | a | c | c | c | Yes | b | Yes | a | c |
| 327 | Peddakedari | Yes | b | b | b | b | Yes | b | Yes | Yes | b |
| 328 | Bourasingi | | | | | | | | | | |
| 329 | Haddivada | Yes | b | c | c | c | Yes | a | Yes | Yes | c |
| 330 | Venkatapuram | Yes | a | b | b | b | Yes | b | Yes | Yes | b |
| 331 | Bandapalle | Yes | Yes | b | b | b | Yes | Yes | Yes | Yes | b |

**Census of India 2011- Village Directory
Amenities and Land use (As on 2009)**

Name of District : Srikakulam

Location Code No.: 542

Name of Mandal Parishad : Meliaputti

Location Code No.: 0449

| Availability of miscellaneous facilities (If amenities available code -Yes is given, If not available within the village, the distance range code viz; a for < 5 Kms, b for 5-10 Kms and c for 10+ kms of nearest place where facility is available is given). | | | | | | | | Availability of electricity (Yes/No) | | | | Nearest Town | | Name of Village | Sl. No. |
|--|---------------------------------|---------------------|----------------|---------------------|------------------|--------------------------|-----------------------------------|--------------------------------------|---|--------------------------------------|--------------------------------|----------------------|---|--------------------|---------|
| Sports Field, | Sports Club / Recreation Centre | Cinema / Video Hall | Public Library | Public Reading Room | Newspaper Supply | Assembly Polling station | Birth & Death Registration Office | Power Supply for Domestic Use (ED) | Power Supply for Agricultural Use (EAG) | Power Supply for Commercial Use (EC) | Power Supply for All Uses (EA) | Name | Distance range code i.e. a for <5 Kms, b for 5-10 Kms and c for 10+ kms | | |
| 90 | 91 | 92 | 93 | 94 | 95 | 96 | 97 | 98 | 99 | 100 | 101 | 102 | 103 | 2 | 1 |
| | | | | | | | | | | | | | | Tumukonda Rama | |
| c | c | c | c | c | Yes | Yes | Yes | Yes | Yes | Yes | Yes | Palasa Kasibugga | c | Chandrapuram | 310 |
| c | c | c | c | c | Yes | Yes | Yes | Yes | Yes | Yes | Yes | Palasa Kasibugga | c | Parasurampuram | 311 |
| c | c | c | c | c | Yes | Yes | Yes | Yes | Yes | Yes | Yes | Palasa Kasibugga | c | Peddamadi | 312 |
| c | c | c | c | c | Yes | Yes | Yes | Yes | Yes | Yes | Yes | Palasa Kasibugga | c | Cheepurapalle | 313 |
| | | | | | | | | | | | | Palasa Kasibugga | c | Thumukinda Banjaru | 314 |
| b | c | b | b | a | Yes | Yes | Yes | Yes | Yes | Yes | Yes | Palasa Kasibugga | c | Pulasara | 315 |
| b | c | b | b | b | Yes | Yes | Yes | Yes | Yes | Yes | Yes | Palasa Kasibugga | c | Sajjanapuram | 316 |
| c | c | c | c | c | Yes | Yes | Yes | Yes | Yes | Yes | Yes | Parlakimidi (Orissa) | c | Cuddaba | 317 |
| b | c | b | b | b | Yes | Yes | Yes | Yes | Yes | Yes | Yes | Parlakimidi (Orissa) | c | Kerasingi | 318 |
| b | c | b | b | b | Yes | Yes | Yes | Yes | Yes | Yes | Yes | Parlakimidi (Orissa) | c | Chinnasunnapuram | 319 |
| b | c | b | a | a | Yes | Yes | Yes | Yes | Yes | Yes | Yes | Parlakimidi (Orissa) | c | Godda | 320 |
| b | b | b | b | b | Yes | Yes | Yes | Yes | Yes | Yes | Yes | Parlakimidi (Orissa) | b | Rompi | 321 |
| b | c | b | b | b | Yes | Yes | Yes | Yes | Yes | Yes | Yes | Parlakimidi (Orissa) | c | Ampuram | 322 |
| b | c | b | b | b | Yes | Yes | Yes | Yes | Yes | Yes | Yes | Parlakimidi (Orissa) | c | Mutyanihonu | 323 |
| b | c | b | b | b | Yes | Yes | Yes | Yes | Yes | Yes | Yes | Parlakimidi (Orissa) | c | Nelabonhu | 324 |
| c | c | c | c | c | Yes | Yes | Yes | Yes | Yes | Yes | Yes | Parlakimidi (Orissa) | c | Chandragiri | 325 |
| b | c | b | b | b | Yes | Yes | Yes | Yes | Yes | Yes | Yes | Parlakimidi (Orissa) | c | Gottipalle | 326 |
| c | c | c | b | b | Yes | Yes | Yes | Yes | Yes | Yes | Yes | Parlakimidi (Orissa) | c | Peddakedari | 327 |
| | | | | | | | | | | | | | | Bourasingi | 328 |
| c | c | c | b | b | Yes | Yes | Yes | Yes | Yes | Yes | Yes | Parlakimidi (Orissa) | c | Haddivada | 329 |
| b | c | b | b | b | Yes | Yes | Yes | Yes | Yes | Yes | Yes | Parlakimidi (Orissa) | c | Venkatapuram | 330 |
| b | c | b | b | b | Yes | Yes | Yes | Yes | Yes | Yes | Yes | Parlakimidi (Orissa) | c | Bandapalle | 331 |

**Census of India 2011- Village Directory
Amenities and Land use (As on 2009)**

Name of District : Srikakulam

Location Code No.: 542

Name of Mandal Parishad : Meliaputti

Location Code No.: 0449

| Sl. No. | Name of Village | Land Use | | | | | | | | | | |
|---------|--------------------|---|----------------------------------|-------------------------------|--|--|-----------------------|---|-----------------|---------------|---------------------------|------------------------------|
| | | Area under different types of land use (in hectares rounded up to one decimal place) | | | | | | | | | | |
| 1 | 2 | 104 | 105 | 106 | 107 | 108 | 109 | 110 | 111 | 112 | 113 | 114 |
| | | Forests | Area under Non-agricultural Uses | Barren and Un-cultivable land | Permanent Pastures and Other Grazing Lands | Land Under Miscellaneous Tree Crops etc. | Culturable Waste Land | Fallow lands other than current fallows | Current Fallows | Net Area Sown | Total Irrigated Land Area | Total Un-irrigated Land Area |
| | Tumukonda Rama | | | | | | | | | | | |
| 310 | Chandrapuram | 0 | 66 | 0 | 0 | 0 | 0 | 0 | 0 | 57 | 12 | 45 |
| 311 | Parasurampuram | 0 | 18 | 0 | 0 | 0 | 0 | 0 | 0 | 137 | 14 | 123 |
| 312 | Peddamadi | 0 | 45 | 0 | 0 | 0 | 0 | 0 | 0 | 125 | 66 | 59 |
| 313 | Cheepurapalle | 0 | 128 | 0 | 0 | 0 | 0 | 0 | 0 | 242 | 162 | 80 |
| 314 | Thumukinda Banjaru | 0 | 17 | 0 | 0 | 0 | 0 | 0 | 0 | 84 | 1 | 83 |
| 315 | Pulasara | 0 | 16 | 0 | 0 | 0 | 0 | 0 | 0 | 88 | 58 | 30 |
| 316 | Sajjanapuram | 0 | 5 | 0 | 0 | 0 | 0 | 0 | 0 | 28 | 22 | 6 |
| 317 | Cuddaba | 0 | 142 | 0 | 0 | 0 | 0 | 0 | 0 | 372 | 181 | 191 |
| 318 | Kerasingi | 0 | 9 | 0 | 0 | 0 | 0 | 0 | 0 | 43 | 5 | 38 |
| 319 | Chinnasunnapuram | 0 | 3 | 0 | 0 | 0 | 0 | 0 | 0 | 25 | 4 | 21 |
| 320 | Godda | 0 | 17 | 0 | 0 | 0 | 0 | 0 | 0 | 131 | 105 | 26 |
| 321 | Rompi | 0 | 64 | 0 | 0 | 0 | 0 | 0 | 0 | 15 | 6 | 9 |
| 322 | Ampuram | 0 | 20 | 0 | 0 | 0 | 0 | 0 | 0 | 30 | 15 | 15 |
| 323 | MutyaniBonthu | 0 | 23 | 0 | 0 | 0 | 0 | 0 | 0 | 31 | 0 | 31 |
| 324 | Nelabonthu | 0 | 42 | 0 | 0 | 0 | 0 | 0 | 0 | 39 | 14 | 25 |
| 325 | Chandragiri | 0 | 5 | 0 | 0 | 0 | 0 | 0 | 0 | 18 | 1 | 17 |
| 326 | Gottipalle | 0 | 27 | 0 | 0 | 0 | 0 | 0 | 0 | 103 | 23 | 80 |
| 327 | Peddakedari | 3503.6 | 26.4 | 0 | 0 | 0 | 0 | 0 | 0 | 35 | 12.6 | 22.4 |
| 328 | Bourasingi | 0 | 0.3 | 0 | 0 | 0 | 0 | 0 | 0 | 1.7 | 1 | 0.7 |
| 329 | Haddivada | 0 | 1 | 0 | 0 | 0 | 0 | 0 | 0 | 4 | 1 | 3 |
| 330 | Venkatapuram | 0 | 15 | 0 | 0 | 0 | 0 | 0 | 0 | 61 | 19 | 42 |
| 331 | Bandapalle | 0 | 42 | 0 | 0 | 0 | 0 | 0 | 0 | 94 | 22 | 72 |

**Census of India 2011- Village Directory
Amenities and Land use (As on 2009)**

Name of District : Srikakulam

Location Code No.: 542

Name of Mandal Parishad : Meliaputti

Location Code No.: 0449

| Land Use | | | | | Name of three most important commodities manufactured | | | Name of Village | Sl. No. | | | | | |
|--|------------------------|------------------|-----------------|-----------|---|--------|-------|-----------------|---------|-----|-----|-----|-----------------------------|-----|
| Area irrigated by source (in hectare). | | | | | First | Second | Third | | | | | | | |
| Canals (C) | Wells/Tube-wells(W/TW) | Tanks/Lakes(T/L) | Water Falls(WF) | Others(O) | 115 | 116 | 117 | 118 | 119 | 120 | 121 | 122 | 2 | 1 |
| 0 | 1 | 11 | 0 | 0 | | | | | | | | | Tumukonda Rama Chandrapuram | 310 |
| 0 | 0 | 14 | 0 | 0 | | | | | | | | | Parasurampuram | 311 |
| 0 | 0 | 66 | 0 | 0 | | | | | | | | | Peddamadi | 312 |
| 0 | 56 | 106 | 0 | 0 | | | | | | | | | Cheepurapalle | 313 |
| 0 | 1 | 0 | 0 | 0 | | | | | | | | | Thumukinda Banjaru | 314 |
| 0 | 0 | 58 | 0 | 0 | | | | | | | | | Pulasara | 315 |
| 0 | 0 | 22 | 0 | 0 | | | | | | | | | Sajjanapuram | 316 |
| 0 | 0 | 145 | 0 | 36 | | | | | | | | | Cuddaba | 317 |
| 0 | 0 | 0 | 0 | 5 | | | | | | | | | Kerasingi | 318 |
| 0 | 0 | 4 | 0 | 0 | | | | | | | | | Chinnasunnapuram | 319 |
| 0 | 0 | 105 | 0 | 0 | | | | | | | | | Godda | 320 |
| 0 | 0 | 0 | 0 | 6 | | | | | | | | | Rompi | 321 |
| 0 | 0 | 0 | 0 | 15 | | | | | | | | | Ampuram | 322 |
| 0 | 0 | 0 | 0 | 0 | | | | | | | | | MutyaniBonthu | 323 |
| 0 | 0 | 0 | 0 | 14 | | | | | | | | | Nelabonthu | 324 |
| 0 | 0 | 0 | 0 | 1 | | | | | | | | | Chandragiri | 325 |
| 0 | 0 | 0 | 0 | 23 | | | | | | | | | Gottipalle | 326 |
| 0 | 0 | 12.6 | 0 | 0 | | | | | | | | | Peddakedari | 327 |
| 0 | 0 | 0 | 0 | 1 | | | | | | | | | Bourasingi | 328 |
| 0 | 0 | 1 | 0 | 0 | | | | | | | | | Haddivada | 329 |
| 0 | 0 | 19 | 0 | 0 | | | | | | | | | Venkatapuram | 330 |
| 0 | 0 | 22 | 0 | 0 | | | | | | | | | Bandapalle | 331 |

**Census of India 2011- Village Directory
Amenities and Land use (As on 2009)**

Name of District : Srikakulam

Location Code No.: 542

Name of Mandal Parishad : Meliaputti

Location Code No.: 0449

| Sl. No. | Name of Village | Location code no. | Total area of the village (in hectares rounded up to one decimal place) | Total population (2011 census) | Number of households (2011 census) | Number of educational amenities available (If not available within the village, the distance range code viz; a for < 5 Kms, b for 5-10 Kms and c for 10+ kms of nearest place where facility is available is given). | | | | | | | | | |
|--------------|--------------------|-------------------|--|----------------------------------|------------------------------------|--|--------------------|-------------------|----------------------|------------------------------|---|-------------------------|----------------------|---------------------------|------------------|
| | | | | | | Pre-Primary school (PP) | Primary school (P) | Middle school (M) | Secondary School (S) | Senior Secondary school (SS) | Degree college of arts science & commerce (ASC) | Engineering college(EC) | Medical college (MC) | Management institute (MI) | Polytechnic (Pt) |
| 1 | 2 | 3 | 4 | 5 | 6 | 7 | 8 | 9 | 10 | 11 | 12 | 13 | 14 | 15 | 16 |
| 332 | Ramachandrapuram | 580242 | 79 | 118 | 30 | b | 1 | b | b | b | b | c | c | c | c |
| 333 | Kothuru | 580243 | 25 | 199 | 53 | b | 1 | b | b | b | b | b | c | c | c |
| 334 | Pullanginerudulova | 580244 | 607 | 180 | 49 | c | 2 | b | b | c | c | c | c | c | c |
| 335 | Maridikota | 580245 | 214 | 779 | 230 | c | 2 | b | b | c | c | c | c | c | c |
| 336 | Naidupoluru | 580246 | 56 | 192 | 49 | c | 2 | b | b | c | c | c | c | c | c |
| Total | | | 15378 | 52737 | 12851 | 5 | 106 | 20 | 12 | 4 | 1 | 0 | 0 | 0 | 0 |

**Census of India 2011- Village Directory
Amenities and Land use (As on 2009)**

Name of District : Srikakulam

Location Code No.: 542

Name of Mandal Parishad : Meliaputti

Location Code No.: 0449

| Number of educational amenities available (If not available within the village, the distance range code viz; a for <5 Kms, b for 5-10 Kms and c for 10+ kms of nearest place where facility is available is given). | | | | Number of Medical Amenities available. (If not available within the village, the distance range code viz; a for < 5 Kms, b for 5-10 Kms and c for 10+ kms of nearest place where facility is available is given). | | | | | | | | | | Name of Village | Sl. No. | |
|---|-----------------------------------|-----------------------------------|------------------|---|-----------------------------|---------------------------------|--|--------------------|--------------------------|------------------------------------|----------------|--------------------------|----------------------------|-----------------|--------------------|-----------------------------|
| Vocational training school /ITI | Non-formal training centre (NFTC) | Special school for disabled (SSD) | Others (specify) | Community health centre (CHC) | Primary health centre (PHC) | Primary health sub centre (PHS) | Maternity and child welfare centre (MCW) | T. B. clinic (TBC) | Hospital-allopathic (HA) | Hospital-alternative medicine (HO) | Dispensary (D) | Veterinary hospital (VH) | Mobile health clinic (MHC) | | | Family welfare centre (FWC) |
| 17 | 18 | 19 | 20 | 21 | 22 | 23 | 24 | 25 | 26 | 27 | 28 | 29 | 30 | 31 | 2 | 1 |
| c | c | c | | c | c | a | c | c | b | c | c | c | c | b | Ramachandrapuram | 332 |
| b | c | c | | c | c | a | c | c | b | c | c | c | c | b | Kothuru | 333 |
| c | c | c | | c | c | b | c | c | c | c | c | c | c | c | Pullanginerudulova | 334 |
| c | c | c | | c | c | c | c | c | c | c | c | c | c | c | Maridikota | 335 |
| c | c | c | | c | c | c | c | c | c | c | c | c | c | c | Naidupoluru | 336 |
| 0 | 0 | 0 | 0 | 0 | 2 | 12 | 0 | 0 | 0 | 0 | 1 | 1 | 14 | 0 | | |

**Census of India 2011- Village Directory
Amenities and Land use (As on 2009)**

Name of District : Srikakulam

Location Code No.: 542

Name of Mandal Parishad : Meliaputti

Location Code No.: 0449

| Sl. No. | Name of Village | Number of Non-Government Medical Amenities available. | | | | | | | Availability of drinking water - Yes / No | | | | | | | | |
|--------------|--------------------|---|---------------------------------------|--|-------------------------------------|---|---------------|----------|---|---------------------------------------|-----------|------------------------|----------|---------------|--------------------|----------|--|
| | | Charitable non Govt. hospital/Nursing home. | Medical practitioner with MBBS Degree | Medical practitioner with other degree | Medical practitioner with no degree | Traditional practitioner and faith healer | Medicine Shop | Others | Tap water (Treated/Untreated) | Well water (Covered / Uncovered well) | Hand Pump | Tube wells / Bore well | Spring | River / Canal | Tank / Pond / Lake | Others | |
| 1 | 2 | 32 | 33 | 34 | 35 | 36 | 37 | 38 | 39 | 40 | 41 | 42 | 43 | 44 | 45 | 46 | |
| 332 | Ramachandrapuram | 0 | 0 | 0 | 0 | 0 | 0 | 0 | No | Yes | Yes | No | No | No | No | No | |
| 333 | Kothuru | 0 | 0 | 0 | 0 | 0 | 0 | 0 | No | Yes | Yes | No | No | No | No | No | |
| 334 | Pullanginerudulova | 0 | 0 | 0 | 0 | 0 | 0 | 0 | No | No | No | Yes | No | No | No | No | |
| 335 | Maridikota | 0 | 0 | 0 | 0 | 0 | 0 | 0 | No | Yes | Yes | No | No | No | Yes | No | |
| 336 | Naidupoluru | 0 | 0 | 0 | 0 | 0 | 0 | 0 | No | Yes | Yes | No | No | No | Yes | No | |
| Total | | 0 | 2 | 2 | 23 | 3 | 13 | 0 | 11 | 63 | 54 | 8 | 0 | 5 | 18 | 0 | |

**Census of India 2011- Village Directory
Amenities and Land use (As on 2009)**

Name of District : Srikakulam

Location Code No.: 542

Name of Mandal Parishad : Meliaputti

Location Code No.: 0449

| Availability of toilet & others Yes / No | | | | Communication and transport facilities (If amenities available code -Yes is given except for Village Pin Code ,If not available within the village , the distance range code viz; a for < 5 Kms, b for 5-10 Kms and c for 10+ kms of nearest place where facility is available is given). | | | | | | | | | Name of Village | Sl. No. |
|--|----------------------------------|---|--|---|-----------------------|--------------------------------|------------------|-------------------------|--------------------------|-----------------------|---|--------------------|-----------------|---------|
| Community toilet including bath. | Community toilet excluding bath. | Rural sanitary mart or sanitary hardware outlet available near the village. | Community bio- gas or recycle of waste for productive use. | Post office(PO) | Sub post office (SPO) | Post & Telegraph office (P&TO) | Village Pin Code | Telephones (Land lines) | Public call office (PCO) | Mobile phone coverage | Internet cafes/ Common service centre (CSC) | | | |
| 47 | 48 | 49 | 50 | 51 | 52 | 53 | 54 | 55 | 56 | 57 | 58 | 2 | 1 | |
| No | No | No | No | c | c | b | 532216 | a | a | Yes | c | Ramachandrapuram | 332 | |
| No | No | No | No | c | c | b | 532215 | a | a | Yes | c | Kothuru | 333 | |
| No | No | Yes | No | c | c | c | 532216 | b | b | Yes | c | Pullanginerudulova | 334 | |
| No | No | No | No | c | c | c | 532216 | b | b | Yes | c | Maridikota | 335 | |
| No | No | Yes | No | c | c | c | 532215 | b | b | Yes | c | Naidupoluru | 336 | |
| 1 | 2 | 4 | 1 | 3 | 10 | 1 | | 28 | 28 | 65 | 2 | | | |

**Census of India 2011- Village Directory
Amenities and Land use (As on 2009)**

Name of District : Srikakulam

Location Code No.: 542

Name of Mandal Parishad : Meliaputti

Location Code No.: 0449

| Sl. No. | Name of Village | Communication and transport facilities (If amenities available code -Yes is given except for Village Pin Code, If not available within the village, the distance range code viz; a for < 5 Kms, b for 5-10 Kms and c for 10+ kms of nearest place where facility is available is given). | | | | | | | | | |
|--------------|--------------------|--|--------------------------------|------------------|---------------------|----------------|-----------|---|-------------------------|--------------------------|--|
| | | Private courier facility | Bus service (Public & Private) | Railway stations | Auto/Modified Autos | Taxis and Vans | Tractors | Cycle-pulled rickshaws(Manual & Machine driven) | Carts driven by animals | Sea /River ferry service | |
| 1 | 2 | 59 | 60 | 61 | 62 | 63 | 64 | 65 | 66 | 67 | |
| 332 | Ramachandrapuram | c | a | c | a | a | a | | | c | |
| 333 | Kothuru | c | a | c | b | b | b | | | b | |
| 334 | Pullanginerudulova | c | b | c | a | b | b | | | b | |
| 335 | Maridikota | c | b | c | Yes | b | b | | | b | |
| 336 | Naidupoluru | c | b | c | b | c | c | | | a | |
| Total | | 1 | 29 | 0 | 27 | 6 | 16 | 18 | 18 | 0 | |

**Census of India 2011- Village Directory
Amenities and Land use (As on 2009)**

Name of District : Srikakulam

Location Code No.: 542

Name of Mandal Parishad : Meliaputti

Location Code No.: 0449

| Village connected to highways,village roads, banks & credit societies (If amenities available code -Yes is given, If not available within the village , the distance range code viz; a for < 5 Kms, b for 5-10 Kms and c for 10+ kms of nearest place where facility is available is given). | | | | | | | | | | | | Name of Village | Sl. No. |
|--|--------------------------------------|--|---|-------------------|----------------------|--|--|----------------------|---------------------------------------|-----------|-------------------------------------|--------------------|---------|
| 68 Connected to national highway(NH) | 69 Connected to state highway(SH) | 70 Connected to major district road (MDR) | 71 Connected to others district road | 72 Pucca roads | 73 Kutchcha roads | 74 Water bounded macadam(WBM) roads | 75 Navigable waterway (river/canal)(NW) | 76 Footpaths (FP) | 77 Commercial & Co-operative Banks | 78 ATM | 79 Agricultural Credit Societies | | |
| c | c | c | Yes | b | Yes | b | | Yes | c | c | c | Ramachandrapuram | 332 |
| c | c | c | Yes | b | Yes | b | | Yes | c | c | c | Kothuru | 333 |
| c | c | c | Yes | b | Yes | b | | Yes | b | c | c | Pullanginerudulova | 334 |
| c | c | c | Yes | Yes | Yes | b | | Yes | b | c | c | Maridikota | 335 |
| c | c | c | Yes | a | Yes | b | | Yes | b | c | c | Naidupoluru | 336 |
| 0 | 0 | 2 | 65 | 27 | 65 | 4 | 0 | 65 | 4 | 0 | 1 | | |

**Census of India 2011- Village Directory
Amenities and Land use (As on 2009)**

Name of District : Srikakulam

Location Code No.: 542

Name of Mandal Parishad : Meliaputti

Location Code No.: 0449

| Sl. No. | Name of Village | Availability of miscellaneous facilities (If amenities available code -Yes is given, If not available within the village, the distance range code viz; a for < 5 Kms, b for 5-10 Kms and c for 10+ kms of nearest place where facility is available is given). | | | | | | | | | |
|--------------|--------------------|--|---------------------------------------|-------------------------|-------------|--------------------------------|---|--|------------------------------|--|----------------------------------|
| | | Self-Help Group (SHG) | Public distribution system (PDS) shop | Mandis / Regular market | Weekly Haat | Agricultural marketing society | Integrated Child Development Scheme (Nutritional Centres) | Anganwadi Centre (Nutritional Centres) | Others (Nutritional Centres) | ASHA (Accredited Social Health Activist) | Community centre with/without TV |
| 1 | 2 | 80 | 81 | 82 | 83 | 84 | 85 | 86 | 87 | 88 | 89 |
| 332 | Ramachandrapuram | Yes | a | b | b | b | Yes | Yes | Yes | Yes | a |
| 333 | Kothuru | Yes | a | c | c | b | Yes | Yes | Yes | Yes | a |
| 334 | Pullanginerudulova | Yes | a | c | c | c | Yes | a | Yes | Yes | c |
| 335 | Maridikota | Yes | a | c | c | c | Yes | Yes | Yes | Yes | c |
| 336 | Naidupoluru | Yes | b | c | c | c | Yes | a | Yes | Yes | b |
| Total | | 61 | 29 | 2 | 2 | 0 | 65 | 41 | 65 | 35 | 1 |

**Census of India 2011- Village Directory
Amenities and Land use (As on 2009)**

Name of District : Srikakulam

Location Code No.: 542

Name of Mandal Parishad : Meliaputti

Location Code No.: 0449

| Availability of miscellaneous facilities (If amenities available code -Yes is given, If not available within the village, the distance range code viz; a for < 5 Kms, b for 5-10 Kms and c for 10+ kms of nearest place where facility is available is given). | | | | | | | | | Availability of electricity (Yes/No) | | | | Nearest Town | | Name of Village | Sl. No. |
|--|---------------------------------|---------------------|----------------|---------------------|------------------|--------------------------|-----------------------------------|------------------------------------|---|--------------------------------------|--------------------------------|----------------------|---|--------------------|-----------------|---------|
| Sports Field, | Sports Club / Recreation Centre | Cinema / Video Hall | Public Library | Public Reading Room | Newspaper Supply | Assembly Polling station | Birth & Death Registration Office | Power Supply for Domestic Use (ED) | Power Supply for Agricultural Use (EAG) | Power Supply for Commercial Use (EC) | Power Supply for All Uses (EA) | Name | Distance range code i.e. a for <5 Kms, b for 5-10 Kms and c for 10+ kms | | | |
| 90 | 91 | 92 | 93 | 94 | 95 | 96 | 97 | 98 | 99 | 100 | 101 | 102 | 103 | 2 | 1 | |
| b | b | b | b | b | Yes | Yes | Yes | Yes | Yes | Yes | Yes | Parlakimidi (Orissa) | c | Ramachandrapuram | 332 | |
| b | b | b | b | b | Yes | Yes | Yes | Yes | Yes | Yes | Yes | Parlakimidi (Orissa) | c | Kothuru | 333 | |
| c | c | c | c | c | Yes | Yes | Yes | Yes | Yes | Yes | Yes | Parlakimidi (Orissa) | c | Pullanginerudulova | 334 | |
| c | c | c | c | c | Yes | Yes | Yes | Yes | Yes | Yes | Yes | Parlakimidi (Orissa) | c | Maridikota | 335 | |
| c | c | c | c | c | Yes | Yes | Yes | Yes | Yes | Yes | Yes | Parlakimidi (Orissa) | c | Naidupoluru | 336 | |
| 1 | 0 | 1 | 2 | 1 | 63 | 65 | 65 | 65 | 65 | 65 | 65 | | 0 | | | |

**Census of India 2011- Village Directory
Amenities and Land use (As on 2009)**

Name of District : Srikakulam

Location Code No.: 542

Name of Mandal Parishad : Meliaputti

Location Code No.: 0449

| Sl. No. | Name of Village | Land Use | | | | | | | | | | |
|--------------|--------------------|---|----------------------------------|-------------------------------|--|--|-----------------------|---|-----------------|---------------|---------------------------|------------------------------|
| | | Area under different types of land use (in hectares rounded up to one decimal place) | | | | | | | | | | |
| 1 | 2 | 104 | 105 | 106 | 107 | 108 | 109 | 110 | 111 | 112 | 113 | 114 |
| | | Forests | Area under Non-agricultural Uses | Barren and Un-cultivable land | Permanent Pastures and Other Grazing Lands | Land Under Miscellaneous Tree Crops etc. | Culturable Waste Land | Fallow lands other than current fallows | Current Fallows | Net Area Sown | Total Irrigated Land Area | Total Un-irrigated Land Area |
| 332 | Ramachandrapuram | 0 | 29 | 0 | 0 | 0 | 0 | 0 | 0 | 50 | 12 | 38 |
| 333 | Kothuru | 0 | 2 | 0 | 0 | 0 | 0 | 0 | 0 | 23 | 18 | 5 |
| 334 | Pullanginerudulova | 603 | 1 | 0 | 0 | 0 | 0 | 0 | 0 | 3 | 1 | 2 |
| 335 | Maridikota | 0 | 31 | 0 | 0 | 0 | 0 | 0 | 0 | 183 | 112 | 71 |
| 336 | Naidupoluru | 0 | 4 | 0 | 0 | 0 | 0 | 0 | 0 | 52 | 33 | 19 |
| Total | | 4106.6 | 3149.2 | 447.6 | 1.9 | 15 | 49.8 | 39.4 | 235.7 | 7333 | 4292 | 3315.8 |

**Census of India 2011- Village Directory
Amenities and Land use (As on 2009)**

Name of District : Srikakulam

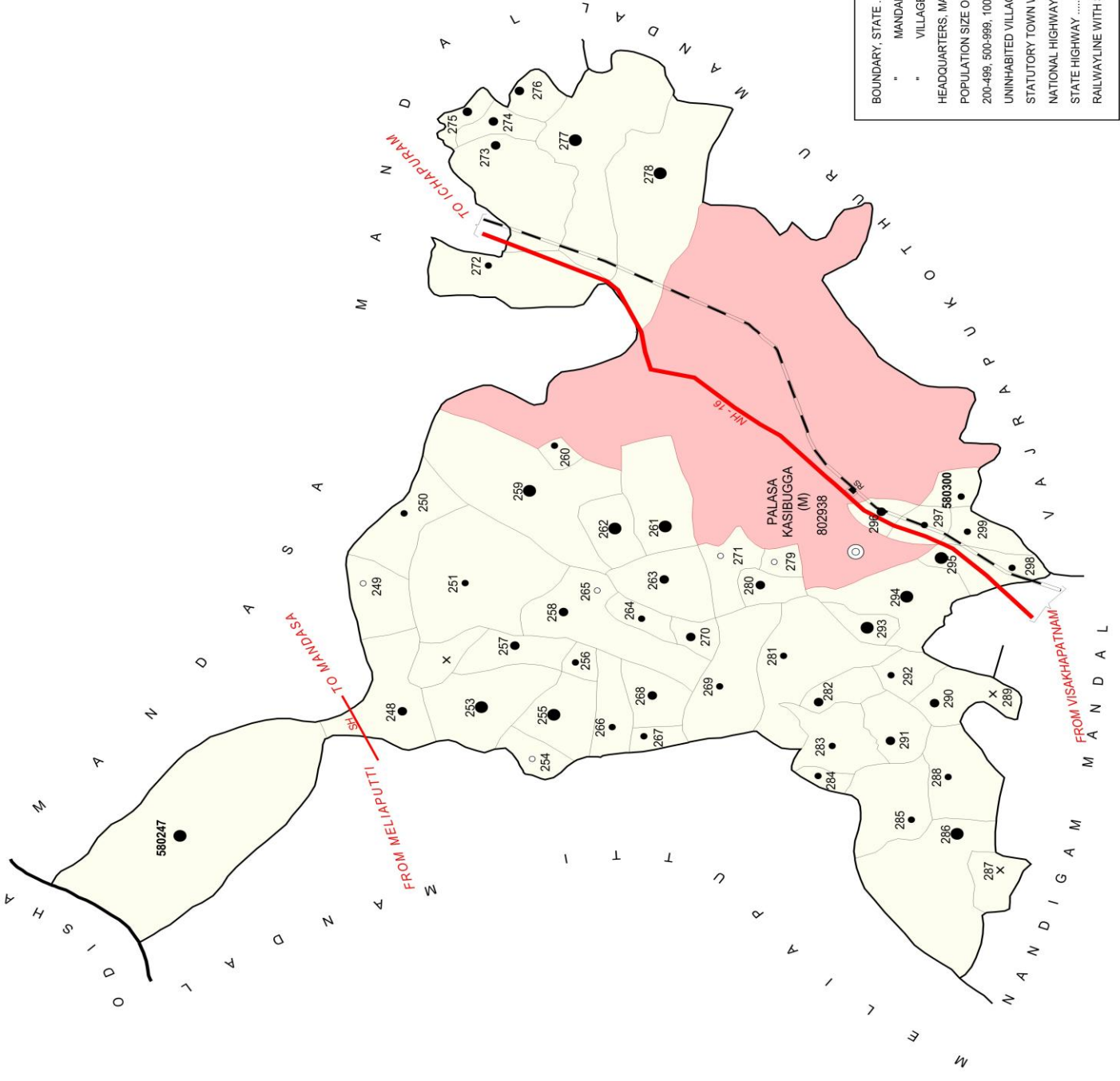
Location Code No.: 542

Name of Mandal Parishad : Meliaputti

Location Code No.: 0449

| Land Use | | | | | Name of three most important commodities manufactured | | | Name of Village | Sl. No. |
|--|------------------------|------------------|-----------------|------------|---|--------|-------|--------------------|---------|
| Area irrigated by source (in hectare). | | | | | First | Second | Third | | |
| Canals (C) | Wells/Tube-wells(W/TW) | Tanks/Lakes(T/L) | Water Falls(WF) | Others(O) | | | | | |
| 115 | 116 | 117 | 118 | 119 | 120 | 121 | 122 | 2 | 1 |
| 0 | 0 | 12 | 0 | 0 | | | | Ramachandrapuram | 332 |
| 0 | 0 | 18 | 0 | 0 | | | | Kothuru | 333 |
| 0 | 0 | 0 | 0 | 1 | | | | Pullanginerudulova | 334 |
| 0 | 7 | 105 | 0 | 0 | | | | Maridikota | 335 |
| 0 | 4 | 29 | 0 | 0 | | | | Naidupoluru | 336 |
| 347 | 120.2 | 3534.9 | 0 | 290 | | | | | |

INDIA
 ANDHRA PRADESH
 PALASA MANDAL
 SRIKAKULAM DISTRICT



| | |
|---|-------|
| BOUNDARY, STATE | |
| MANDAL | |
| VILLAGE WITH MDDS CODE | |
| HEADQUARTERS, MANDAL | |
| POPULATION SIZE OF VILLAGES: BELOW 200, | ○ |
| 200-499, 500-999, 1000-4999 | ○ |
| UNINHABITED VILLAGE WITH MDDS CODE | ○ |
| STATUTORY TOWN WITH MDDS CODE | ○ |
| NATIONAL HIGHWAY | |
| STATE HIGHWAY | |
| RAILWAYLINE WITH STATION, BROAD GAUGE | |

AREA : 137.11 Sq. Kms.
 POPULATION : 97551
 No.OF TOWNS: 1
 No.OF VILLAGES: 54
 DISTANCE FROM Dist.HQtrs.
 TO MANDAL: 80 Kms.

ALPHABETICAL LIST OF VILLAGES (MANDAL PARISHAD WISE)
SRIKAKULAM DISTRICT

| Sl. No. | Name of Village | 2011 Census Location Code No. | 2001 Census Location Code No. |
|---|-------------------------|-------------------------------|-------------------------------|
| 1 | 2 | 3 | 4 |
| Name of Mandal Parishad : Palasa | | | |
| Name of Mandal : Palasa (0007) | | | |
| 1 | Allukhola | 2854204775580257 | 2811000701126100 |
| 2 | Amalakudia | 2854204775580291 | 2811000701129500 |
| 3 | Bantukotturu | 2854204775580281 | 2811000701128500 |
| 4 | Boddapadu | 2854204775580278 | 2811000701128200 |
| 5 | Brahmanatarla | 2854204775580294 | 2811000701129800 |
| 6 | Chinanchala | 2854204775580268 | 2811000701127200 |
| 7 | Edurapalle | 2854204775580269 | 2811000701127300 |
| 8 | Ganguvada | 2854204775580270 | 2811000701127400 |
| 9 | Garudakhandi | 2854204775580299 | 2811000701130300 |
| 10 | Godavaripuram | 2854204775580266 | 2811000701127000 |
| 11 | Gopalapuram | 2854204775580300 | 2811000701130400 |
| 12 | Gopivallabhapuram | 2854204775580285 | 2811000701128900 |
| 13 | Govindapuram | 2854204775580250 | 2811000701125400 |
| 14 | Gurudasapuram | 2854204775580276 | 2811000701128000 |
| 15 | Jagannadhapuram | 2854204775580264 | 2811000701126800 |
| 16 | Kaijola | 2854204775580260 | 2811000701126400 |
| 17 | Kambrigam | 2854204775580271 | 2811000701127500 |
| 18 | Kantragada | 2854204775580248 | 2811000701125200 |
| 19 | Kedaripuram | 2854204775580280 | 2811000701128400 |
| 20 | Kesipuram | 2854204775580284 | 2811000701128800 |
| 21 | Kistapuram | 2854204775580296 | 2811000701130000 |
| 22 | Koita | 2854204775580252 | 2811000701125600 |
| 23 | Kothajagadevapuram | 2854204775580289 | 2811000701129300 |
| 24 | Laxmipuram | 2854204775580295 | 2811000701129900 |
| 25 | Loddabhadra | 2854204775580258 | 2811000701126200 |
| 26 | Lothuru | 2854204775580247 | 2811000701125100 |
| 27 | Mahadevipuram | 2854204775580251 | 2811000701125500 |
| 28 | Mamidimettu | 2854204775580274 | 2811000701127800 |
| 29 | Maradarajapuram | 2854204775580256 | 2811000701126000 |
| 30 | Modugulaputti | 2854204775580288 | 2811000701129200 |
| 31 | Neelavathi | 2854204775580277 | 2811000701128100 |
| 32 | Neelibhadra | 2854204775580283 | 2811000701128700 |
| 33 | Pandasasanam | 2854204775580293 | 2811000701129700 |
| 34 | Pathajagadevapuram | 2854204775580297 | 2811000701130100 |
| 35 | Pedanchala | 2854204775580255 | 2811000701125900 |
| 36 | Peddannarayanapuram | 2854204775580282 | 2811000701128600 |
| 37 | Potriya | 2854204775580265 | 2811000701126900 |
| 38 | Purnabhadra | 2854204775580292 | 2811000701129600 |
| 39 | Raghunadhapuram | 2854204775580249 | 2811000701125300 |
| 40 | Rajagopalapuram | 2854204775580263 | 2811000701126700 |
| 41 | Ramakrishna Puram | 2854204775580254 | 2811000701125800 |
| 42 | Ramakrishnapuram | 2854204775580272 | 2811000701127600 |
| 43 | Rangoi | 2854204775580275 | 2811000701127900 |
| 44 | Rentikota | 2854204775580253 | 2811000701125700 |
| 45 | Sariyapalle | 2854204775580298 | 2811000701130200 |
| 46 | Sasanam | 2854204775580261 | 2811000701126500 |
| 47 | Sogodiya | 2854204775580279 | 2811000701128300 |
| 48 | Sunnada | 2854204775580262 | 2811000701126600 |
| 49 | Sunnadevi | 2854204775580273 | 2811000701127700 |
| 50 | Tarlakota | 2854204775580259 | 2811000701126300 |
| 51 | Tekkalipatnam | 2854204775580286 | 2811000701129000 |
| 52 | Totavooru | 2854204775580287 | 2811000701129100 |
| 53 | Veera Ramachan Drapuram | 2854204775580267 | 2811000701127100 |
| 54 | Veerabhadrapuram | 2854204775580290 | 2811000701129400 |

**Census of India 2011- Village Directory
Amenities and Land use (As on 2009)**

Name of District : Srikakulam

Location Code No.: 542

Name of Mandal Parishad : Palasa

Location Code No.: 0450

| Sl. No. | Name of Village | Location code no. | Total area of the village (in hectares rounded up to one decimal place) | Total population (2011 census) | Number of households (2011 census) | Number of educational amenities available (If not available within the village, the distance range code viz; a for < 5 Kms, b for 5-10 Kms and c for 10+ kms of nearest place where facility is available is given). | | | | | | | | | |
|---------|-------------------------|-------------------|--|----------------------------------|------------------------------------|--|--------------------|-------------------|----------------------|------------------------------|---|-------------------------|----------------------|---------------------------|------------------|
| | | | | | | Pre-Primary school (PP) | Primary school (P) | Middle school (M) | Secondary School (S) | Senior Secondary school (SS) | Degree college of arts science & commerce (ASC) | Engineering college(EC) | Medical college (MC) | Management institute (MI) | Polytechnic (Pt) |
| 1 | 2 | 3 | 4 | 5 | 6 | 7 | 8 | 9 | 10 | 11 | 12 | 13 | 14 | 15 | 16 |
| 337 | Lothuru | 580247 | 1127 | 1326 | 308 | a | 3 | 1 | a | c | c | c | c | c | c |
| 338 | Kantragada | 580248 | 126 | 552 | 142 | b | 1 | b | b | b | b | b | c | b | c |
| 339 | Raghunadhapuram | 580249 | 26 | 15 | 4 | b | b | b | b | b | b | c | c | c | c |
| 340 | Govindapuram | 580250 | 147 | 310 | 67 | b | 1 | b | b | b | b | c | c | c | c |
| 341 | Mahadevipuram | 580251 | 271 | 411 | 101 | b | 1 | a | b | b | b | b | c | b | c |
| 342 | Koita | 580252 | 85 | 0 | 0 | | | | | | | | | | |
| 343 | Rentikota | 580253 | 385 | 3184 | 752 | b | 2 | 1 | 1 | b | b | b | c | b | c |
| 344 | Ramakrishna Puram | 580254 | 141 | 73 | 16 | b | a | a | a | b | b | c | c | c | c |
| 345 | Pedanchala | 580255 | 124 | 1363 | 353 | b | 1 | 1 | b | b | b | c | c | c | c |
| 346 | Maradarajapuram | 580256 | 16 | 443 | 106 | b | 1 | a | a | b | b | b | c | b | c |
| 347 | Allukhola | 580257 | 147 | 922 | 230 | b | 1 | a | a | b | b | b | c | b | c |
| 348 | Loddabhadra | 580258 | 208 | 997 | 238 | b | 1 | 1 | b | b | b | b | c | b | c |
| 349 | Tarlakota | 580259 | 1062 | 1642 | 412 | b | 4 | b | b | b | b | c | c | c | c |
| 350 | Kaijola | 580260 | 87 | 385 | 86 | b | 1 | b | b | b | b | c | c | c | c |
| 351 | Sasanam | 580261 | 76 | 1225 | 317 | a | 1 | 1 | a | a | a | b | c | b | c |
| 352 | Sunnada | 580262 | 115 | 1117 | 262 | a | 1 | 1 | a | a | a | b | c | b | c |
| 353 | Rajagopalapuram | 580263 | 226 | 676 | 183 | b | 1 | a | a | b | b | b | c | b | c |
| 354 | Jagannadhapuram | 580264 | 76 | 312 | 84 | b | 1 | a | a | b | b | b | c | b | c |
| 355 | Potriya | 580265 | 32 | 140 | 32 | b | 1 | a | b | b | b | b | c | b | c |
| 356 | Godavaripuram | 580266 | 99 | 287 | 66 | a | 1 | a | a | b | b | b | c | b | c |
| 357 | Veera Ramachan Drapuram | 580267 | 149 | 340 | 87 | a | 2 | a | a | b | b | b | c | b | c |
| 358 | Chinanchala | 580268 | 185 | 784 | 212 | b | 1 | 1 | a | b | b | b | c | b | c |

**Census of India 2011- Village Directory
Amenities and Land use (As on 2009)**

Name of District : Srikakulam

Location Code No.: 542

Name of Mandal Parishad : Palasa

Location Code No.: 0450

| Number of educational amenities available (If not available within the village, the distance range code viz; a for <5 Kms, b for 5-10 Kms and c for 10+ kms of nearest place where facility is available is given). | | | | Number of Medical Amenities available. (If not available within the village, the distance range code viz; a for < 5 Kms, b for 5-10 Kms and c for 10+ kms of nearest place where facility is available is given). | | | | | | | | | | Name of Village | Sl. No. | |
|---|-----------------------------------|-----------------------------------|------------------|---|-----------------------------|---------------------------------|--|--------------------|--------------------------|------------------------------------|----------------|--------------------------|----------------------------|-----------------|-------------------------|-----------------------------|
| Vocational training school /ITI | Non-formal training centre (NFTC) | Special school for disabled (SSD) | Others (specify) | Community health centre (CHC) | Primary health centre (PHC) | Primary health sub centre (PHS) | Maternity and child welfare centre (MCW) | T. B. clinic (TBC) | Hospital-allopathic (HA) | Hospital-alternative medicine (HO) | Dispensary (D) | Veterinary hospital (VH) | Mobile health clinic (MHC) | | | Family welfare centre (FWC) |
| 17 | 18 | 19 | 20 | 21 | 22 | 23 | 24 | 25 | 26 | 27 | 28 | 29 | 30 | 31 | 2 | 1 |
| c | c | c | | c | b | 1 | c | c | c | c | c | c | a | c | Lothuru | 337 |
| b | b | b | | c | a | a | c | c | b | c | b | b | 1 | b | Kantragada | 338 |
| b | b | b | | c | a | b | c | c | b | c | b | b | a | b | Raghunadhapuram | 339 |
| b | b | b | | c | a | 1 | c | c | b | c | b | b | a | b | Govindapuram | 340 |
| b | b | b | | c | b | b | c | c | b | c | b | b | b | b | Mahadevipuram | 341 |
| | | | | | | | | | | | | | | | Koita | 342 |
| b | b | b | | c | 1 | 1 | c | c | b | c | b | b | b | b | Rentikota | 343 |
| b | b | b | | c | a | b | c | c | b | c | b | b | a | b | Ramakrishna Puram | 344 |
| b | b | b | | c | b | b | c | c | b | c | b | b | 1 | b | Pedanchala | 345 |
| b | b | b | | c | b | b | c | c | b | c | b | b | 1 | b | Maradarajapuram | 346 |
| b | b | b | | c | a | a | c | c | b | c | b | b | 1 | b | Allukhola | 347 |
| b | b | b | | c | a | a | c | c | b | c | b | b | 1 | b | Loddabhadra | 348 |
| b | b | b | | c | b | b | c | c | b | c | b | b | 1 | b | Tarlakota | 349 |
| b | b | b | | c | b | b | c | c | b | c | b | b | 1 | b | Kaijola | 350 |
| a | a | a | | c | a | a | c | c | a | c | a | a | 1 | a | Sasanam | 351 |
| a | a | a | | c | a | a | c | c | a | c | a | b | 1 | a | Sunnada | 352 |
| b | b | b | | c | b | b | c | c | b | c | b | b | 1 | b | Rajagopalapuram | 353 |
| b | b | b | | c | b | b | c | c | b | c | b | b | 1 | b | Jagannadhapuram | 354 |
| b | b | b | | c | b | b | c | c | b | c | b | b | 1 | b | Potriya | 355 |
| b | b | b | | c | b | b | c | c | b | c | b | b | 1 | b | Godavaripuram | 356 |
| b | b | b | | c | b | b | c | c | b | c | b | b | 1 | b | Veera Ramachan Drapuram | 357 |
| b | b | b | | c | b | b | c | c | b | c | b | b | 1 | b | Chinanchala | 358 |

**Census of India 2011- Village Directory
Amenities and Land use (As on 2009)**

Name of District : Srikakulam

Location Code No.: 542

Name of Mandal Parishad : Palasa

Location Code No.: 0450

| Sl. No. | Name of Village | Number of Non-Government Medical Amenities available. | | | | | | | Availability of drinking water - Yes / No | | | | | | | | |
|---------|-------------------------|---|---------------------------------------|--|-------------------------------------|---|---------------|--------|---|---------------------------------------|-----------|------------------------|--------|---------------|--------------------|--------|--|
| | | Charitable non Govt. hospital/Nursing home. | Medical practitioner with MBBS Degree | Medical practitioner with other degree | Medical practitioner with no degree | Traditional practitioner and faith healer | Medicine Shop | Others | Tap water (Treated/Untreated) | Well water (Covered / Uncovered well) | Hand Pump | Tube wells / Bore well | Spring | River / Canal | Tank / Pond / Lake | Others | |
| 1 | 2 | 32 | 33 | 34 | 35 | 36 | 37 | 38 | 39 | 40 | 41 | 42 | 43 | 44 | 45 | 46 | |
| 337 | Lothuru | 0 | 0 | 0 | 0 | 0 | 0 | 0 | No | Yes | Yes | No | No | No | No | No | |
| 338 | Kantragada | 0 | 0 | 0 | 0 | 0 | 0 | 0 | No | No | Yes | Yes | No | No | No | No | |
| 339 | Raghunadhapuram | 0 | 0 | 0 | 0 | 0 | 0 | 0 | No | No | Yes | No | No | No | No | No | |
| 340 | Govindapuram | 0 | 0 | 0 | 1 | 0 | 0 | 0 | Yes | Yes | Yes | Yes | No | No | No | No | |
| 341 | Mahadevipuram | 0 | 1 | 2 | 2 | 0 | 2 | 0 | No | Yes | Yes | Yes | No | No | No | No | |
| 342 | Koita | | | | | | | | | | | | | | | | |
| 343 | Rentikota | 0 | 0 | 0 | 0 | 0 | 0 | 0 | No | Yes | Yes | Yes | No | No | Yes | No | |
| 344 | Ramakrishna Puram | 0 | 0 | 0 | 0 | 0 | 0 | 0 | No | Yes | Yes | No | No | No | No | No | |
| 345 | Pedanchala | 0 | 0 | 0 | 2 | 0 | 0 | 0 | Yes | Yes | Yes | No | No | No | No | No | |
| 346 | Maradarajapuram | 0 | 0 | 0 | 0 | 0 | 0 | 0 | No | Yes | No | No | No | No | No | No | |
| 347 | Allukhola | 0 | 0 | 0 | 1 | 0 | 0 | 0 | No | Yes | Yes | Yes | No | No | Yes | No | |
| 348 | Loddabhadra | 0 | 2 | 2 | 2 | 0 | 2 | 0 | No | Yes | Yes | Yes | No | No | No | No | |
| 349 | Tarлакota | 0 | 0 | 0 | 1 | 0 | 0 | 0 | No | No | Yes | No | No | No | Yes | No | |
| 350 | Kajjola | 0 | 0 | 0 | 0 | 0 | 0 | 0 | No | No | Yes | No | No | No | Yes | No | |
| 351 | Sasanam | 1 | 2 | 2 | 2 | 2 | 2 | 0 | No | Yes | Yes | Yes | No | No | No | No | |
| 352 | Sunnada | 0 | 0 | 0 | 1 | 2 | 0 | 0 | Yes | Yes | Yes | Yes | No | No | Yes | No | |
| 353 | Rajagopalapuram | 0 | 1 | 0 | 0 | 0 | 0 | 0 | No | Yes | Yes | No | No | No | Yes | No | |
| 354 | Jagannadhapuram | 0 | 0 | 0 | 0 | 0 | 0 | 0 | No | Yes | Yes | No | No | No | No | No | |
| 355 | Potriya | 0 | 0 | 1 | 2 | 0 | 2 | 0 | No | Yes | Yes | Yes | No | No | No | No | |
| 356 | Godavaripuram | 0 | 0 | 0 | 0 | 0 | 0 | 0 | No | Yes | Yes | No | No | No | No | No | |
| 357 | Veera Ramachan Drapuram | 0 | 0 | 0 | 0 | 0 | 0 | 0 | Yes | Yes | Yes | No | No | No | No | No | |
| 358 | Chinanchala | 0 | 0 | 0 | 0 | 0 | 0 | 0 | No | Yes | Yes | No | No | No | No | No | |

**Census of India 2011- Village Directory
Amenities and Land use (As on 2009)**

Name of District : Srikakulam

Location Code No.: 542

Name of Mandal Parishad : Palasa

Location Code No.: 0450

| Availability of toilet & others Yes / No | | | | Communication and transport facilities (If amenities available code -Yes is given except for Village Pin Code ,If not available within the village , the distance range code viz; a for < 5 Kms, b for 5-10 Kms and c for 10+ kms of nearest place where facility is available is given). | | | | | | | | | Name of Village | Sl. No. |
|--|----------------------------------|---|--|---|-----------------------|--------------------------------|------------------|-------------------------|--------------------------|-----------------------|---|-------------------------|-----------------|---------|
| Community toilet including bath. | Community toilet excluding bath. | Rural sanitary mart or sanitary hardware outlet available near the village. | Community bio- gas or recycle of waste for productive use. | Post office(PO) | Sub post office (SPO) | Post & Telegraph office (P&TO) | Village Pin Code | Telephones (Land lines) | Public call office (PCO) | Mobile phone coverage | Internet cafes/ Common service centre (CSC) | | | |
| 47 | 48 | 49 | 50 | 51 | 52 | 53 | 54 | 55 | 56 | 57 | 58 | 2 | 1 | |
| No | No | No | No | b | b | c | 532221 | Yes | Yes | Yes | c | Lothuru | 337 | |
| No | No | No | No | a | a | b | 532221 | Yes | Yes | Yes | b | Kantragada | 338 | |
| No | No | No | No | b | b | b | 532221 | a | a | Yes | b | Raghunadhapuram | 339 | |
| No | No | No | No | b | a | b | 532218 | b | b | Yes | b | Govindapuram | 340 | |
| No | No | No | No | b | a | b | 532222 | Yes | Yes | Yes | b | Mahadevipuram | 341 | |
| | | | | | | | | | | | | Koita | 342 | |
| No | Yes | No | No | Yes | Yes | b | 532221 | Yes | Yes | Yes | b | Rentikota | 343 | |
| No | No | No | No | a | a | b | 532221 | Yes | Yes | Yes | b | Ramakrishna Puram | 344 | |
| No | No | No | No | b | a | b | 532221 | Yes | Yes | Yes | b | Pedanchala | 345 | |
| No | No | No | No | b | a | b | 532221 | b | b | Yes | b | Maradarajapuram | 346 | |
| No | No | No | No | b | a | b | 532221 | Yes | Yes | Yes | b | Allukhola | 347 | |
| No | No | No | No | a | a | b | 532221 | Yes | Yes | Yes | b | Loddabhadra | 348 | |
| No | No | No | No | Yes | b | b | 532221 | Yes | Yes | Yes | b | Tarlakota | 349 | |
| No | No | No | No | a | b | b | 532221 | Yes | Yes | Yes | b | Kaijola | 350 | |
| No | No | No | No | a | a | a | 532221 | Yes | Yes | Yes | a | Sasanam | 351 | |
| No | No | No | No | a | a | a | 532221 | Yes | Yes | Yes | a | Sunnada | 352 | |
| No | No | No | No | b | b | b | 532221 | Yes | Yes | Yes | b | Rajagopalapuram | 353 | |
| No | No | No | No | b | b | b | 532221 | Yes | Yes | Yes | b | Jagannadhapuram | 354 | |
| No | No | No | No | b | b | b | 532221 | a | a | Yes | b | Potriya | 355 | |
| No | No | No | No | a | b | b | 532221 | b | b | Yes | b | Godavaripuram | 356 | |
| No | No | No | No | a | b | b | 532221 | b | b | Yes | b | Veera Ramachan Drapuram | 357 | |
| No | No | No | No | a | b | b | 532221 | b | b | Yes | b | Chinanchala | 358 | |

**Census of India 2011- Village Directory
Amenities and Land use (As on 2009)**

Name of District : Srikakulam

Location Code No.: 542

Name of Mandal Parishad : Palasa

Location Code No.: 0450

| Sl. No. | Name of Village | Communication and transport facilities (If amenities available code -Yes is given except for Village Pin Code, If not available within the village, the distance range code viz; a for < 5 Kms, b for 5-10 Kms and c for 10+ kms of nearest place where facility is available is given). | | | | | | | | | |
|---------|-------------------------|--|--------------------------------|------------------|---------------------|----------------|----------|---|-------------------------|--------------------------|--|
| | | Private courier facility | Bus service (Public & Private) | Railway stations | Auto/Modified Autos | Taxis and Vans | Tractors | Cycle-pulled rickshaws(Manual & Machine driven) | Carts driven by animals | Sea /River ferry service | |
| 1 | 2 | 59 | 60 | 61 | 62 | 63 | 64 | 65 | 66 | 67 | |
| 337 | Lothuru | c | a | c | Yes | a | a | | | Yes | |
| 338 | Kantragada | b | a | b | a | a | a | | | Yes | |
| 339 | Raghunadhapuram | b | a | b | a | b | a | | | a | |
| 340 | Govindapuram | b | a | b | b | b | Yes | | | b | |
| 341 | Mahadevipuram | b | a | b | b | b | a | | | b | |
| 342 | Koita | | | | | | | | | | |
| 343 | Rentikota | b | Yes | b | Yes | a | a | | | Yes | |
| 344 | Ramakrishna Puram | b | Yes | b | Yes | a | a | | | Yes | |
| 345 | Pedanchala | b | Yes | b | Yes | Yes | Yes | | | Yes | |
| 346 | Maradarajapuram | b | a | b | b | b | b | | | a | |
| 347 | Allukhola | b | Yes | b | b | b | Yes | | | Yes | |
| 348 | Loddabhadra | b | Yes | b | Yes | Yes | Yes | Yes | | b | |
| 349 | Tarlakota | b | Yes | b | Yes | b | Yes | | | Yes | |
| 350 | Kajjola | b | Yes | b | Yes | b | Yes | | | Yes | |
| 351 | Sasanam | a | a | a | Yes | Yes | Yes | Yes | | Yes | |
| 352 | Sunnada | a | a | a | a | a | a | | | a | |
| 353 | Rajagopalapuram | b | b | b | Yes | a | Yes | | | Yes | |
| 354 | Jagannadhapuram | b | a | b | Yes | a | Yes | | | Yes | |
| 355 | Potriya | b | a | b | b | b | b | | | a | |
| 356 | Godavaripuram | b | Yes | b | b | b | a | | | Yes | |
| 357 | Veera Ramachan Drapuram | b | a | b | Yes | b | a | | | Yes | |
| 358 | Chinanchala | b | Yes | b | Yes | b | b | | | Yes | |

**Census of India 2011- Village Directory
Amenities and Land use (As on 2009)**

Name of District : Srikakulam

Location Code No.: 542

Name of Mandal Parishad : Palasa

Location Code No.: 0450

| Village connected to highways,village roads, banks & credit societies (If amenities available code -Yes is given, If not available within the village , the distance range code viz; a for < 5 Kms, b for 5-10 Kms and c for 10+ kms of nearest place where facility is available is given). | | | | | | | | | | | | Name of Village | Sl. No. |
|--|----|-----|-----|-----|-----|-----|----|-----|----|----|----|-------------------------|---------|
| 68 | 69 | 70 | 71 | 72 | 73 | 74 | 75 | 76 | 77 | 78 | 79 | | |
| c | c | a | Yes | Yes | Yes | c | | Yes | c | c | c | Lothuru | 337 |
| b | c | b | Yes | Yes | Yes | b | | Yes | b | b | b | Kantragada | 338 |
| b | c | b | Yes | b | Yes | c | | Yes | b | b | b | Raghunadhapuram | 339 |
| b | c | b | Yes | b | Yes | b | | Yes | b | b | b | Govindapuram | 340 |
| b | c | b | Yes | b | Yes | b | | Yes | b | b | b | Mahadevipuram | 341 |
| | | | | | | | | | | | | Koita | 342 |
| b | c | b | Yes | Yes | Yes | Yes | | Yes | b | b | b | Rentikota | 343 |
| b | c | b | Yes | a | Yes | b | | Yes | b | b | b | Ramakrishna Puram | 344 |
| b | c | b | Yes | Yes | Yes | c | | Yes | b | b | b | Pedanchala | 345 |
| b | c | b | Yes | a | Yes | b | | Yes | b | b | b | Maradarajapuram | 346 |
| b | c | b | Yes | Yes | Yes | c | | Yes | b | b | b | Allukhola | 347 |
| b | c | b | Yes | Yes | Yes | c | | Yes | b | b | b | Loddabhadra | 348 |
| a | c | a | Yes | Yes | Yes | b | | Yes | b | b | b | Tarlakota | 349 |
| a | c | a | Yes | b | Yes | b | | Yes | b | b | b | Kaijola | 350 |
| a | c | Yes | Yes | Yes | Yes | b | | Yes | a | a | a | Sasanam | 351 |
| a | c | a | Yes | Yes | Yes | c | | Yes | a | a | a | Sunnada | 352 |
| a | c | a | Yes | Yes | Yes | b | | Yes | b | b | b | Rajagopalapuram | 353 |
| b | c | b | Yes | b | Yes | b | | Yes | b | b | b | Jagannadhapuram | 354 |
| b | c | b | Yes | b | Yes | b | | Yes | b | b | b | Potriya | 355 |
| b | c | b | Yes | b | Yes | b | | Yes | b | b | b | Godavaripuram | 356 |
| b | c | a | Yes | b | Yes | b | | Yes | b | b | b | Veera Ramachan Drapuram | 357 |
| a | c | a | Yes | Yes | Yes | b | | Yes | b | b | b | Chinanchala | 358 |

**Census of India 2011- Village Directory
Amenities and Land use (As on 2009)**

Name of District : Srikakulam

Location Code No.: 542

Name of Mandal Parishad : Palasa

Location Code No.: 0450

| Sl. No. | Name of Village | Availability of miscellaneous facilities (If amenities available code -Yes is given, If not available within the village, the distance range code viz; a for < 5 Kms, b for 5-10 Kms and c for 10+ kms of nearest place where facility is available is given). | | | | | | | | | |
|---------|-------------------------|--|---------------------------------------|-------------------------|-------------|--------------------------------|---|--|------------------------------|--|----------------------------------|
| | | Self-Help Group (SHG) | Public distribution system (PDS) shop | Mandis / Regular market | Weekly Haat | Agricultural marketing society | Integrated Child Development Scheme (Nutritional Centres) | Anganwadi Centre (Nutritional Centres) | Others (Nutritional Centres) | ASHA (Accredited Social Health Activist) | Community centre with/without TV |
| 1 | 2 | 80 | 81 | 82 | 83 | 84 | 85 | 86 | 87 | 88 | 89 |
| 337 | Lothuru | Yes | Yes | b | a | c | Yes | Yes | Yes | Yes | Yes |
| 338 | Kantragada | Yes | Yes | b | b | b | Yes | Yes | Yes | Yes | a |
| 339 | Raghunadhapuram | a | a | b | c | c | Yes | a | Yes | a | b |
| 340 | Govindapuram | Yes | a | b | b | b | Yes | Yes | Yes | Yes | b |
| 341 | Mahadevipuram | Yes | Yes | a | b | b | Yes | Yes | Yes | Yes | b |
| 342 | Koita | | | | | | | | | | |
| 343 | Rentikota | Yes | Yes | Yes | b | b | Yes | Yes | Yes | Yes | Yes |
| 344 | Ramakrishna Puram | a | a | a | c | c | Yes | a | Yes | a | a |
| 345 | Pedanchala | Yes | Yes | a | b | c | Yes | Yes | Yes | Yes | b |
| 346 | Maradarajapuram | Yes | a | a | b | b | Yes | Yes | Yes | Yes | b |
| 347 | Allukhola | Yes | Yes | b | b | b | Yes | Yes | Yes | Yes | b |
| 348 | Loddabhadra | Yes | Yes | b | b | b | Yes | Yes | Yes | Yes | b |
| 349 | Tarlakota | Yes | Yes | c | b | b | Yes | Yes | Yes | Yes | b |
| 350 | Kaijola | Yes | Yes | c | b | b | Yes | Yes | Yes | Yes | b |
| 351 | Sasanam | Yes | a | c | a | a | Yes | Yes | Yes | Yes | a |
| 352 | Sunnada | Yes | a | c | a | a | Yes | Yes | Yes | Yes | a |
| 353 | Rajagopalapuram | Yes | Yes | c | b | b | Yes | Yes | Yes | Yes | a |
| 354 | Jagannadhapuram | Yes | Yes | c | b | b | Yes | a | Yes | a | b |
| 355 | Potriya | Yes | b | b | b | b | Yes | Yes | Yes | Yes | b |
| 356 | Godavaripuram | Yes | Yes | b | b | b | Yes | a | Yes | a | a |
| 357 | Veera Ramachan Drapuram | Yes | Yes | b | b | b | Yes | Yes | Yes | Yes | a |
| 358 | Chinanchala | Yes | Yes | b | b | b | Yes | Yes | Yes | Yes | Yes |

**Census of India 2011- Village Directory
Amenities and Land use (As on 2009)**

Name of District : Srikakulam

Location Code No.: 542

Name of Mandal Parishad : Palasa

Location Code No.: 0450

| Availability of miscellaneous facilities (If amenities available code -Yes is given, If not available within the village, the distance range code viz; a for < 5 Kms, b for 5-10 Kms and c for 10+ kms of nearest place where facility is available is given). | | | | | | | | Availability of electricity (Yes/No) | | | | Nearest Town | | Name of Village | Sl. No. |
|--|---------------------------------|---------------------|----------------|---------------------|------------------|--------------------------|-----------------------------------|--------------------------------------|---|--------------------------------------|--------------------------------|------------------|---|----------------------------|---------|
| Sports Field, | Sports Club / Recreation Centre | Cinema / Video Hall | Public Library | Public Reading Room | Newspaper Supply | Assembly Polling station | Birth & Death Registration Office | Power Supply for Domestic Use (ED) | Power Supply for Agricultural Use (EAG) | Power Supply for Commercial Use (EC) | Power Supply for All Uses (EA) | Name | Distance range code i.e. a for <5 Kms, b for 5-10 Kms and c for 10+ kms | | |
| 90 | 91 | 92 | 93 | 94 | 95 | 96 | 97 | 98 | 99 | 100 | 101 | 102 | 103 | 2 | 1 |
| c | c | c | c | c | Yes | Yes | Yes | Yes | Yes | Yes | Yes | Palasa Kasibugga | c | Lothuru | 337 |
| b | b | b | b | b | Yes | a | Yes | Yes | Yes | Yes | Yes | Palasa Kasibugga | b | Kantragada | 338 |
| b | b | b | b | b | a | a | Yes | Yes | Yes | Yes | Yes | Palasa Kasibugga | b | Raghunadhapuram | 339 |
| b | b | b | b | b | Yes | Yes | Yes | Yes | Yes | Yes | Yes | Palasa Kasibugga | b | Govindapuram | 340 |
| b | b | b | b | b | Yes | a | Yes | Yes | Yes | Yes | Yes | Palasa Kasibugga | b | Mahadevipuram | 341 |
| | | | | | | | | | | | | Palasa Kasibugga | b | Koita | 342 |
| b | b | b | b | b | Yes | Yes | Yes | Yes | Yes | Yes | Yes | Palasa Kasibugga | b | Rentikota | 343 |
| b | b | b | b | b | Yes | a | a | Yes | Yes | Yes | Yes | Palasa Kasibugga | b | Ramakrishna Puram | 344 |
| b | b | b | b | b | Yes | Yes | Yes | Yes | Yes | Yes | Yes | Palasa Kasibugga | b | Pedanchala | 345 |
| b | b | b | b | b | Yes | Yes | Yes | Yes | Yes | Yes | Yes | Palasa Kasibugga | b | Maradarajapuram | 346 |
| b | b | b | b | b | Yes | Yes | Yes | Yes | Yes | Yes | Yes | Palasa Kasibugga | b | Allukhola | 347 |
| b | b | b | b | b | Yes | Yes | Yes | Yes | Yes | Yes | Yes | Palasa Kasibugga | b | Loddabhadra | 348 |
| b | b | b | b | b | Yes | Yes | Yes | Yes | Yes | Yes | Yes | Palasa Kasibugga | b | Tarлакota | 349 |
| b | b | b | b | b | Yes | Yes | Yes | Yes | Yes | Yes | Yes | Palasa Kasibugga | b | Kaijola | 350 |
| a | a | a | a | a | Yes | Yes | Yes | Yes | Yes | Yes | Yes | Palasa Kasibugga | a | Sasanam | 351 |
| a | a | a | a | a | Yes | Yes | Yes | Yes | Yes | Yes | Yes | Palasa Kasibugga | a | Sunnada | 352 |
| b | b | b | b | b | Yes | Yes | Yes | Yes | Yes | Yes | Yes | Palasa Kasibugga | b | Rajagopalapuram | 353 |
| b | b | b | b | b | Yes | Yes | Yes | Yes | Yes | Yes | Yes | Palasa Kasibugga | b | Jagannadhapuram | 354 |
| b | b | b | b | b | Yes | a | Yes | Yes | Yes | Yes | Yes | Palasa Kasibugga | b | Potriya | 355 |
| b | b | b | b | b | Yes | Yes | Yes | Yes | Yes | Yes | Yes | Palasa Kasibugga | b | Godavaripuram | 356 |
| b | b | b | b | b | Yes | Yes | Yes | Yes | Yes | Yes | Yes | Palasa Kasibugga | b | Veera Ramachan Drapuram | 357 |
| b | b | b | b | b | Yes | Yes | Yes | Yes | Yes | Yes | Yes | Palasa Kasibugga | b | Chinanchala | 358 |

**Census of India 2011- Village Directory
Amenities and Land use (As on 2009)**

Name of District : Srikakulam

Location Code No.: 542

Name of Mandal Parishad : Palasa

Location Code No.: 0450

| Sl. No. | Name of Village | Land Use | | | | | | | | | | |
|---------|---------------------------------|---|----------------------------------|-------------------------------|--|--|-----------------------|---|-----------------|---------------|---------------------------|------------------------------|
| | | Area under different types of land use (in hectares rounded up to one decimal place) | | | | | | | | | | |
| | | Forests | Area under Non-agricultural Uses | Barren and Un-cultivable land | Permanent Pastures and Other Grazing Lands | Land Under Miscellaneous Tree Crops etc. | Culturable Waste Land | Fallow lands other than current fallows | Current Fallows | Net Area Sown | Total Irrigated Land Area | Total Un-irrigated Land Area |
| 1 | 2 | 104 | 105 | 106 | 107 | 108 | 109 | 110 | 111 | 112 | 113 | 114 |
| 337 | Lothuru | 0 | 987.7 | 0 | 0 | 0 | 0 | 11.1 | 3 | 125.1 | 35.3 | 104 |
| 338 | Kantragada | 0 | 25 | 0 | 0 | 0 | 0 | 29 | 0 | 72 | 72 | 29 |
| 339 | Raghunadhapuram | 0 | 1.9 | 0 | 0 | 0 | 0 | 0 | 2.6 | 21.6 | 6.8 | 17.3 |
| 340 | Govindapuram | 0 | 17.1 | 33.4 | 0 | 0 | 17.2 | 0 | 0 | 79.3 | 79.3 | 0 |
| 341 | Mahadevipuram | 0 | 18.8 | 0 | 0 | 0 | 2.6 | 0 | 7.8 | 241.8 | 91.2 | 158.4 |
| 342 | Koita | 0 | 6 | 0 | 0 | 0 | 0 | 32 | 0 | 47 | 47 | 32 |
| 343 | Rentikota | 0 | 56.4 | 0 | 0 | 0 | 0 | 133.4 | 100 | 95.2 | 241.4 | 87.2 |
| 344 | Ramakrishna Puram | 0 | 17.3 | 73.6 | 0 | 0 | 0 | 0 | 0 | 50 | 6 | 44 |
| 345 | Pedanchala | 0 | 30 | 0.7 | 0 | 0 | 0 | 0 | 0 | 93.3 | 71.3 | 22 |
| 346 | Maradarajapuram | 0 | 5.1 | 0 | 0 | 0 | 0 | 0 | 4 | 6.9 | 6.9 | 4 |
| 347 | Allukhola | 0 | 31.5 | 0 | 0 | 0 | 0 | 0 | 9.9 | 105.6 | 105.6 | 9.9 |
| 348 | Loddabhadra | 0 | 109 | 0 | 0 | 0 | 0 | 44 | 0 | 55 | 55 | 44 |
| 349 | Tarlakota | 0 | 668.9 | 0 | 0 | 0 | 0 | 0 | 293.2 | 99.9 | 99.9 | 293.2 |
| 350 | Kaijola | 0 | 16 | 0 | 0 | 0 | 0 | 18 | 0 | 53 | 53 | 18 |
| 351 | Sasanam | 0 | 12.2 | 0 | 0 | 0 | 0 | 0 | 16.8 | 47 | 47 | 16.8 |
| 352 | Sunnada | 0 | 52.4 | 0 | 0 | 0 | 0 | 0 | 1.8 | 60.8 | 52.5 | 10.1 |
| 353 | Rajagopalapuram | 0 | 74.3 | 0 | 0 | 0 | 0 | 36.7 | 0 | 115 | 115 | 36.7 |
| 354 | Jagannadhapuram | 0 | 12.8 | 0 | 0 | 0 | 0 | 0 | 0 | 63.2 | 54.1 | 9.1 |
| 355 | Potriya | 0 | 1.1 | 0 | 0 | 0 | 0 | 0 | 0.9 | 30 | 0 | 30.9 |
| 356 | Godavaripuram Veera Ramachan | 0 | 14.7 | 0 | 0 | 0 | 0 | 23 | 0 | 61.3 | 61.3 | 23 |
| 357 | Drapuram | 0 | 26.1 | 4.9 | 0 | 0 | 0 | 4.8 | 0 | 113.2 | 73 | 45 |
| 358 | Chinanchala | 0 | 44.5 | 0 | 0 | 0 | 0 | 0 | 21.2 | 119.3 | 119.3 | 21.2 |

**Census of India 2011- Village Directory
Amenities and Land use (As on 2009)**

Name of District : Srikakulam

Location Code No.: 542

Name of Mandal Parishad : Palasa

Location Code No.: 0450

| Land Use | | | | | Name of three most important commodities manufactured | | | Name of Village | Sl. No. | | | | | |
|--|------------------------|------------------|-----------------|-----------|---|--------|-------|-----------------|---------|-----|-----|-----|-------------------------|-----|
| Area irrigated by source (in hectare). | | | | | First | Second | Third | | | | | | | |
| Canals (C) | Wells/Tube-wells(W/TW) | Tanks/Lakes(T/L) | Water Falls(WF) | Others(O) | 115 | 116 | 117 | 118 | 119 | 120 | 121 | 122 | 2 | 1 |
| 0 | 0 | 35.3 | 0 | 0 | | | | | | | | | Lothuru | 337 |
| 0 | 0 | 72 | 0 | 0 | | | | | | | | | Kantragada | 338 |
| 0 | 0 | 6.8 | 0 | 0 | | | | | | | | | Raghunadhapuram | 339 |
| 0 | 0 | 0 | 0 | 79.3 | | | | | | | | | Govindapuram | 340 |
| 45.6 | 0 | 45.6 | 0 | 0 | | | | | | | | | Mahadevipuram | 341 |
| 0 | 0 | 47 | 0 | 0 | | | | | | | | | Koita | 342 |
| 202.5 | 0 | 38.9 | 0 | 0 | | | | | | | | | Rentikota | 343 |
| 0 | 0 | 6 | 0 | 0 | | | | | | | | | Ramakrishna Puram | 344 |
| 39 | 0.3 | 32 | 0 | 0 | | | | | | | | | Pedanchala | 345 |
| 0 | 0 | 6.9 | 0 | 0 | | | | | | | | | Maradarajapuram | 346 |
| 0 | 0 | 105.6 | 0 | 0 | | | | | | | | | Allukhola | 347 |
| 0 | 1 | 54 | 0 | 0 | | | | | | | | | Loddabhadra | 348 |
| 0 | 1.2 | 98.7 | 0 | 0 | | | | | | | | | Tarlakota | 349 |
| 0 | 0 | 53 | 0 | 0 | | | | | | | | | Kajjola | 350 |
| 47 | 0 | 0 | 0 | 0 | | | | | | | | | Sasanam | 351 |
| 0 | 0 | 52.5 | 0 | 0 | | | | | | | | | Sunnada | 352 |
| 63 | 0 | 52 | 0 | 0 | | | | | | | | | Rajagopalapuram | 353 |
| 0 | 0 | 54.1 | 0 | 0 | | | | | | | | | Jagannadhapuram | 354 |
| 0 | 0 | 0 | 0 | 0 | | | | | | | | | Potriya | 355 |
| 0 | 0 | 61.3 | 0 | 0 | | | | | | | | | Godavaripuram | 356 |
| 0 | 0 | 73 | 0 | 0 | | | | | | | | | Veera Ramachan Drapuram | 357 |
| 0 | 0 | 119.3 | 0 | 0 | | | | | | | | | Chinanchala | 358 |

**Census of India 2011- Village Directory
Amenities and Land use (As on 2009)**

Name of District : Srikakulam

Location Code No.: 542

Name of Mandal Parishad : Palasa

Location Code No.: 0450

| Sl. No. | Name of Village | Location code no. | Total area of the village (in hectares rounded up to one decimal place) | Total population (2011 census) | Number of households (2011 census) | Number of educational amenities available (If not available within the village, the distance range code viz; a for < 5 Kms, b for 5-10 Kms and c for 10+ kms of nearest place where facility is available is given). | | | | | | | | | |
|---------|--------------------|-------------------|--|----------------------------------|------------------------------------|--|--------------------|-------------------|----------------------|------------------------------|---|-------------------------|----------------------|---------------------------|------------------|
| | | | | | | Pre-Primary school (PP) | Primary school (P) | Middle school (M) | Secondary School (S) | Senior Secondary school (SS) | Degree college of arts science & commerce (ASC) | Engineering college(EC) | Medical college (MC) | Management institute (MI) | Polytechnic (Pt) |
| 1 | 2 | 3 | 4 | 5 | 6 | 7 | 8 | 9 | 10 | 11 | 12 | 13 | 14 | 15 | 16 |
| 359 | Edurapalle | 580269 | 145 | 326 | 86 | a | 1 | 1 | a | a | a | a | c | a | c |
| 360 | Ganguvada | 580270 | 119 | 655 | 159 | a | 1 | a | a | a | a | a | c | a | c |
| 361 | Kambrigam | 580271 | 95 | 81 | 22 | a | a | a | a | a | a | b | c | b | c |
| 362 | Ramakrishnapuram | 580272 | 632 | 213 | 70 | b | a | a | b | b | b | l | c | l | c |
| 363 | Sunnadevi | 580273 | 459 | 640 | 174 | c | 1 | 1 | a | a | c | b | c | b | c |
| 364 | Mamidimettu | 580274 | 81 | 655 | 193 | c | 1 | a | a | a | c | b | c | b | c |
| 365 | Rangoi | 580275 | 80 | 835 | 211 | c | 1 | 1 | 1 | 1 | c | b | c | b | c |
| 366 | Gurudasapuram | 580276 | 103 | 844 | 234 | c | 2 | 1 | a | a | c | b | c | b | c |
| 367 | Neelavathi | 580277 | 683 | 2465 | 704 | c | 5 | 1 | a | c | c | b | c | b | c |
| 368 | Boddapadu | 580278 | 618 | 2678 | 675 | b | 2 | 1 | 1 | b | b | b | c | b | c |
| 369 | Sogodiya | 580279 | 34 | 41 | 11 | a | a | a | a | a | a | a | c | a | c |
| 370 | Kedaripuram | 580280 | 109 | 946 | 234 | a | 1 | a | a | a | a | b | c | b | c |
| 371 | Bantukotturu | 580281 | 254 | 484 | 127 | b | 1 | a | a | b | b | c | c | c | c |
| 372 | Peddanarayanapuram | 580282 | 71 | 592 | 143 | b | 1 | a | a | b | b | c | c | c | c |
| 373 | Neelibhadra | 580283 | 233 | 215 | 57 | c | 1 | 1 | a | c | c | c | c | c | c |
| 374 | Kesipuram | 580284 | 36 | 404 | 100 | c | 1 | b | b | c | c | c | c | c | c |
| 375 | Gopivallabhapuram | 580285 | 200 | 492 | 119 | c | 2 | a | a | c | c | c | c | c | c |
| 376 | Tekkalipatnam | 580286 | 416 | 1655 | 381 | c | 5 | 3 | 2 | c | c | c | c | c | c |
| 377 | Totavooru | 580287 | 56 | 0 | 0 | | | | | | | | | | |
| 378 | Modugulaputti | 580288 | 108 | 314 | 76 | c | 1 | a | a | c | c | c | c | c | c |
| 379 | Kothajagadevapuram | 580289 | 40 | 0 | 0 | | | | | | | | | | |
| 380 | Veerabhadrapuram | 580290 | 115 | 546 | 144 | b | 1 | 1 | b | b | b | b | c | c | c |

**Census of India 2011- Village Directory
Amenities and Land use (As on 2009)**

Name of District : Srikakulam

Location Code No.: 542

Name of Mandal Parishad : Palasa

Location Code No.: 0450

| Number of educational amenities available (If not available within the village, the distance range code viz; a for <5 Kms, b for 5-10 Kms and c for 10+ kms of nearest place where facility is available is given). | | | | Number of Medical Amenities available. (If not available within the village, the distance range code viz; a for < 5 Kms, b for 5-10 Kms and c for 10+ kms of nearest place where facility is available is given). | | | | | | | | | | Name of Village | Sl. No. | |
|---|-----------------------------------|-----------------------------------|------------------|---|-----------------------------|---------------------------------|--|--------------------|--------------------------|------------------------------------|----------------|--------------------------|----------------------------|-----------------|--------------------|-----------------------------|
| Vocational training school /ITI | Non-formal training centre (NFTC) | Special school for disabled (SSD) | Others (specify) | Community health centre (CHC) | Primary health centre (PHC) | Primary health sub centre (PHS) | Maternity and child welfare centre (MCW) | T. B. clinic (TBC) | Hospital-allopathic (HA) | Hospital-alternative medicine (HO) | Dispensary (D) | Veterinary hospital (VH) | Mobile health clinic (MHC) | | | Family welfare centre (FWC) |
| 17 | 18 | 19 | 20 | 21 | 22 | 23 | 24 | 25 | 26 | 27 | 28 | 29 | 30 | 31 | 2 | 1 |
| a | a | a | | c | b | a | c | c | a | c | a | a | 1 | a | Edurapalle | 359 |
| a | a | a | | c | b | b | c | c | a | c | a | a | 1 | a | Ganguvada | 360 |
| a | a | a | | c | b | a | c | c | a | c | a | a | 1 | a | Kambrigam | 361 |
| b | b | b | | c | b | b | c | c | b | c | b | c | 1 | b | Ramakrishnapuram | 362 |
| c | c | c | | c | c | c | c | c | c | c | c | c | 1 | c | Sunnadevi | 363 |
| c | c | c | | c | c | c | c | c | c | c | c | c | 1 | c | Mamidimettu | 364 |
| c | c | c | | c | c | 1 | c | c | c | c | c | b | a | c | Rangoi | 365 |
| c | c | c | | c | b | c | c | c | c | c | c | b | 1 | c | Gurudasapuram | 366 |
| c | c | c | | c | c | b | c | c | c | c | c | b | 1 | c | Neelavathi | 367 |
| b | b | b | | c | b | 1 | c | c | b | c | b | 1 | a | b | Boddapadu | 368 |
| a | a | a | | c | b | a | c | c | a | c | a | a | 1 | a | Sogodiya | 369 |
| a | a | a | | c | b | a | c | c | a | c | a | a | 1 | a | Kedaripuram | 370 |
| b | b | b | | c | b | b | c | c | b | c | b | b | 1 | b | Bantukotturu | 371 |
| b | b | b | | c | c | b | c | c | b | c | b | b | 1 | b | Peddanarayanapuram | 372 |
| c | c | c | | c | c | c | c | c | c | c | c | c | 1 | c | Neelibhadra | 373 |
| c | c | c | | c | c | c | c | c | c | c | c | c | a | c | Kesipuram | 374 |
| c | c | c | | c | c | c | c | c | c | c | c | c | 1 | c | Gopivallabhapuram | 375 |
| c | c | c | | c | c | 1 | c | c | c | c | c | b | a | c | Tekkalipatnam | 376 |
| | | | | | | | | | | | | | | | Totavooru | 377 |
| c | c | c | | c | c | c | c | c | c | c | c | a | 1 | c | Modugulaputti | 378 |
| | | | | | | | | | | | | | | | Kothajagadevapuram | 379 |
| b | b | b | | c | c | c | c | c | b | c | b | a | 1 | b | Veerabhadrapuram | 380 |

**Census of India 2011- Village Directory
Amenities and Land use (As on 2009)**

Name of District : Srikakulam

Location Code No.: 542

Name of Mandal Parishad : Palasa

Location Code No.: 0450

| Sl. No. | Name of Village | Number of Non-Government Medical Amenities available. | | | | | | | Availability of drinking water - Yes / No | | | | | | | | |
|---------|--------------------|---|---------------------------------------|--|-------------------------------------|---|---------------|--------|---|---------------------------------------|-----------|------------------------|--------|---------------|--------------------|--------|--|
| | | Charitable non Govt. hospital/Nursing home. | Medical practitioner with MBBS Degree | Medical practitioner with other degree | Medical practitioner with no degree | Traditional practitioner and faith healer | Medicine Shop | Others | Tap water (Treated/Untreated) | Well water (Covered / Uncovered well) | Hand Pump | Tube wells / Bore well | Spring | River / Canal | Tank / Pond / Lake | Others | |
| 1 | 2 | 32 | 33 | 34 | 35 | 36 | 37 | 38 | 39 | 40 | 41 | 42 | 43 | 44 | 45 | 46 | |
| 359 | Edurapalle | 0 | 0 | 0 | 2 | 1 | 0 | 0 | No | Yes | Yes | Yes | No | Yes | Yes | No | |
| 360 | Ganguvada | 0 | 0 | 0 | 0 | 1 | 0 | 0 | No | Yes | Yes | Yes | No | Yes | No | No | |
| 361 | Kambrigam | 0 | 0 | 0 | 0 | 1 | 0 | 0 | No | Yes | No | Yes | No | No | No | No | |
| 362 | Ramakrishnapuram | 0 | 0 | 0 | 0 | 0 | 0 | 0 | No | Yes | Yes | No | No | No | No | No | |
| 363 | Sunnadevi | 0 | 0 | 2 | 0 | 0 | 0 | 0 | Yes | Yes | Yes | No | No | No | Yes | No | |
| 364 | Mamidimettu | 0 | 0 | 0 | 0 | 0 | 1 | 0 | Yes | Yes | No | No | No | No | Yes | No | |
| 365 | Rangoi | 0 | 0 | 2 | 1 | 0 | 1 | 0 | Yes | Yes | No | No | No | No | Yes | No | |
| 366 | Gurudasapuram | 0 | 0 | 0 | 2 | 0 | 0 | 0 | Yes | No | Yes | Yes | No | No | No | No | |
| 367 | Neelavathi | 0 | 0 | 1 | 0 | 0 | 0 | 0 | Yes | No | No | No | No | No | No | No | |
| 368 | Boddapadu | 0 | 0 | 0 | 1 | 0 | 0 | 0 | Yes | Yes | Yes | No | No | No | Yes | No | |
| 369 | Sogodiya | 0 | 0 | 0 | 0 | 1 | 0 | 0 | No | Yes | No | Yes | No | No | No | No | |
| 370 | Kedaripuram | 0 | 0 | 0 | 0 | 0 | 0 | 0 | Yes | Yes | Yes | Yes | No | No | No | No | |
| 371 | Bantukotturu | 0 | 0 | 0 | 0 | 0 | 0 | 0 | Yes | Yes | Yes | No | No | No | No | No | |
| 372 | Peddanarayanapuram | 0 | 0 | 0 | 0 | 0 | 0 | 0 | No | Yes | Yes | No | No | No | Yes | No | |
| 373 | Neelibhadra | 0 | 0 | 0 | 0 | 0 | 0 | 0 | No | Yes | Yes | No | No | No | No | No | |
| 374 | Kesipuram | 0 | 0 | 0 | 0 | 0 | 0 | 0 | No | Yes | Yes | No | No | No | No | No | |
| 375 | Gopivallabhapuram | 0 | 0 | 0 | 1 | 0 | 0 | 0 | No | Yes | Yes | No | No | No | No | No | |
| 376 | Tekkalipatnam | 0 | 0 | 0 | 2 | 0 | 0 | 0 | No | Yes | Yes | No | No | No | No | No | |
| 377 | Totavooru | | | | | | | | | | | | | | | | |
| 378 | Modugulaputti | 0 | 0 | 0 | 0 | 0 | 0 | 0 | No | Yes | Yes | No | No | No | No | No | |
| 379 | Kothajagadevapuram | | | | | | | | | | | | | | | | |
| 380 | Veerabhadrapuram | 0 | 0 | 0 | 0 | 2 | 0 | 0 | No | Yes | Yes | No | No | No | No | No | |

**Census of India 2011- Village Directory
Amenities and Land use (As on 2009)**

Name of District : Srikakulam

Location Code No.: 542

Name of Mandal Parishad : Palasa

Location Code No.: 0450

| Availability of toilet & others Yes / No | | | | Communication and transport facilities (If amenities available code -Yes is given except for Village Pin Code ,If not available within the village , the distance range code viz; a for < 5 Kms, b for 5-10 Kms and c for 10+ kms of nearest place where facility is available is given). | | | | | | | | Name of Village | Sl. No. |
|--|----------------------------------|---|--|---|-----------------------|--------------------------------|------------------|-------------------------|--------------------------|-----------------------|---|--------------------|---------|
| Community toilet including bath. | Community toilet excluding bath. | Rural sanitary mart or sanitary hardware outlet available near the village. | Community bio- gas or recycle of waste for productive use. | Post office(PO) | Sub post office (SPO) | Post & Telegraph office (P&TO) | Village Pin Code | Telephones (Land lines) | Public call office (PCO) | Mobile phone coverage | Internet cafes/ Common service centre (CSC) | | |
| 47 | 48 | 49 | 50 | 51 | 52 | 53 | 54 | 55 | 56 | 57 | 58 | 2 | 1 |
| No | No | No | No | a | a | a | 532221 | a | a | Yes | a | Edurapalle | 359 |
| No | No | No | No | b | a | a | 532221 | a | a | Yes | a | Ganguvada | 360 |
| No | No | No | No | a | a | a | 532221 | a | a | Yes | a | Kambrigam | 361 |
| No | No | No | No | a | a | b | 532243 | Yes | Yes | Yes | b | Ramakrishnapuram | 362 |
| No | No | No | No | b | a | c | 532243 | Yes | Yes | Yes | c | Sunnadevi | 363 |
| No | No | No | No | b | a | c | 532243 | Yes | Yes | Yes | c | Mamidimettu | 364 |
| No | No | No | No | b | Yes | c | 532243 | Yes | Yes | Yes | c | Rangoi | 365 |
| No | No | No | No | b | a | c | 532243 | Yes | Yes | Yes | c | Gurudasapuram | 366 |
| No | No | No | No | a | Yes | c | 532243 | Yes | Yes | Yes | c | Neelavathi | 367 |
| No | No | No | No | Yes | a | b | 532222 | Yes | Yes | Yes | b | Boddapadu | 368 |
| No | No | No | No | a | a | a | 532221 | a | a | Yes | a | Sogodiya | 369 |
| No | No | No | No | a | Yes | a | 532221 | a | a | Yes | a | Kedaripuram | 370 |
| No | No | No | No | a | a | b | 532220 | Yes | Yes | Yes | b | Bantukotturu | 371 |
| No | No | No | No | a | Yes | b | 532220 | Yes | Yes | Yes | b | Peddanarayanapuram | 372 |
| No | No | No | No | a | a | c | 532220 | a | a | Yes | c | Neelibhadra | 373 |
| No | No | No | No | a | a | c | 532220 | a | a | Yes | c | Kesipuram | 374 |
| No | No | No | No | a | a | c | 532218 | a | a | Yes | c | Gopivallabhapuram | 375 |
| No | No | No | No | Yes | a | c | 532220 | Yes | Yes | Yes | c | Tekkalipatnam | 376 |
| | | | | | | | | | | | | Totavooru | 377 |
| No | No | No | No | a | a | c | 532220 | a | a | Yes | c | Modugulaputti | 378 |
| | | | | | | | | | | | | Kothajagadevapuram | 379 |
| No | No | No | No | a | a | b | 532220 | Yes | Yes | Yes | b | Veerabhadrapuram | 380 |

**Census of India 2011- Village Directory
Amenities and Land use (As on 2009)**

Name of District : Srikakulam

Location Code No.: 542

Name of Mandal Parishad : Palasa

Location Code No.: 0450

| Sl. No. | Name of Village | Communication and transport facilities (If amenities available code -Yes is given except for Village Pin Code, If not available within the village, the distance range code viz; a for < 5 Kms, b for 5-10 Kms and c for 10+ kms of nearest place where facility is available is given). | | | | | | | | | |
|---------|----------------------|--|--------------------------------|------------------|---------------------|----------------|----------|---|-------------------------|--------------------------|--|
| | | Private courier facility | Bus service (Public & Private) | Railway stations | Auto/Modified Autos | Taxis and Vans | Tractors | Cycle-pulled rickshaws(Manual & Machine driven) | Carts driven by animals | Sea /River ferry service | |
| 1 | 2 | 59 | 60 | 61 | 62 | 63 | 64 | 65 | 66 | 67 | |
| 359 | Edurapalle | a | Yes | a | a | a | a | | Yes | | |
| 360 | Ganguvada | a | Yes | a | a | a | Yes | | Yes | | |
| 361 | Kambrigam | a | Yes | a | a | a | a | | a | | |
| 362 | Ramakrishnapuram | b | Yes | b | a | a | Yes | Yes | Yes | | |
| 363 | Sunnadevi | c | Yes | c | Yes | b | Yes | Yes | Yes | | |
| 364 | Mamidimettu | c | Yes | c | Yes | b | a | Yes | Yes | | |
| 365 | Rangoi | c | Yes | c | Yes | b | b | Yes | Yes | | |
| 366 | Gurudasapuram | c | Yes | c | Yes | a | a | Yes | Yes | | |
| 367 | Neelavathi | c | Yes | c | Yes | Yes | Yes | | a | | |
| 368 | Boddapadu | b | Yes | b | Yes | a | Yes | | Yes | | |
| 369 | Sogodiya | a | a | a | a | b | a | | a | | |
| 370 | Kedaripuram | a | a | a | Yes | a | Yes | | Yes | | |
| 371 | Bantukotturu | b | a | b | Yes | b | a | | Yes | | |
| 372 | Peddananarayanapuram | b | a | b | Yes | b | Yes | | Yes | | |
| 373 | Neelibhadra | c | a | c | Yes | a | a | | Yes | | |
| 374 | Kesipuram | c | a | c | Yes | b | a | | Yes | | |
| 375 | Gopivallabhapuram | c | Yes | c | a | a | Yes | | Yes | | |
| 376 | Tekkalipatnam | c | Yes | c | Yes | Yes | Yes | | Yes | | |
| 377 | Totavooru | | | | | | | | | | |
| 378 | Modugulaputti | c | Yes | c | Yes | a | Yes | | Yes | | |
| 379 | Kothajagadevapuram | | | | | | | | | | |
| 380 | Veerabhadrapuram | b | Yes | b | a | a | Yes | | Yes | | |

**Census of India 2011- Village Directory
Amenities and Land use (As on 2009)**

Name of District : Srikakulam

Location Code No.: 542

Name of Mandal Parishad : Palasa

Location Code No.: 0450

| Village connected to highways,village roads, banks & credit societies (If amenities available code -Yes is given, If not available within the village , the distance range code viz; a for < 5 Kms, b for 5-10 Kms and c for 10+ kms of nearest place where facility is available is given). | | | | | | | | | | | | Name of Village | Sl. No. |
|--|--------------------------------|--|-----------------------------------|-------------|----------------|----------------------------------|--------------------------------------|----------------|---------------------------------|-----|-------------------------------|---------------------|---------|
| Connected to national highway(NH) | Connected to state highway(SH) | Connected to major district road (MDR) | Connected to others district road | Pucca roads | Kutchcha roads | Water bounded macadam(WBM) roads | Navigable waterway (river/canal)(NW) | Footpaths (FP) | Commercial & Co-operative Banks | ATM | Agricultural Credit Societies | | |
| 68 | 69 | 70 | 71 | 72 | 73 | 74 | 75 | 76 | 77 | 78 | 79 | 2 | 1 |
| a | c | a | Yes | b | Yes | b | | Yes | a | a | a | Edurapalle | 359 |
| a | c | a | Yes | Yes | Yes | b | | Yes | a | a | a | Ganguvada | 360 |
| a | c | a | Yes | b | Yes | c | | Yes | a | a | a | Kambrigam | 361 |
| Yes | c | Yes | Yes | b | Yes | b | | Yes | b | b | b | Ramakrishnapuram | 362 |
| a | c | Yes | Yes | Yes | Yes | b | | Yes | c | c | c | Sunnadevi | 363 |
| a | c | Yes | Yes | Yes | Yes | c | | Yes | c | c | c | Mamidimettu | 364 |
| a | c | a | Yes | Yes | Yes | b | | Yes | c | c | c | Rangoi | 365 |
| a | c | a | Yes | Yes | Yes | b | | Yes | c | c | c | Gurudasapuram | 366 |
| a | c | a | Yes | Yes | Yes | b | | Yes | c | c | c | Neelavathi | 367 |
| a | c | a | Yes | Yes | Yes | Yes | | Yes | b | b | b | Boddapadu | 368 |
| a | c | a | Yes | b | Yes | b | | Yes | a | a | a | Sogodiya | 369 |
| a | c | a | Yes | Yes | Yes | b | | Yes | a | a | a | Kedaripuram | 370 |
| b | c | b | Yes | b | Yes | b | | Yes | b | b | b | Bantukotturu | 371 |
| b | c | b | Yes | Yes | Yes | b | | Yes | b | b | b | Peddannarayanapuram | 372 |
| b | c | b | Yes | a | Yes | b | | Yes | c | c | c | Neelibhadra | 373 |
| b | c | b | Yes | b | Yes | b | | Yes | c | c | c | Kesipuram | 374 |
| b | c | b | Yes | b | Yes | b | | Yes | c | c | c | Gopivallabhapuram | 375 |
| b | c | b | Yes | Yes | Yes | b | | Yes | c | c | c | Tekkalipatnam | 376 |
| | | | | | | | | | | | | Totavooru | 377 |
| a | c | Yes | Yes | a | Yes | b | | Yes | c | c | c | Modugulaputti | 378 |
| | | | | | | | | | | | | Kothajagadevapuram | 379 |
| a | c | a | Yes | Yes | Yes | c | | Yes | b | b | b | Veerabhadrapuram | 380 |

**Census of India 2011- Village Directory
Amenities and Land use (As on 2009)**

Name of District : Srikakulam

Location Code No.: 542

Name of Mandal Parishad : Palasa

Location Code No.: 0450

| Sl. No. | Name of Village | Availability of miscellaneous facilities (If amenities available code -Yes is given, If not available within the village, the distance range code viz; a for < 5 Kms, b for 5-10 Kms and c for 10+ kms of nearest place where facility is available is given). | | | | | | | | | |
|---------|--------------------|--|---------------------------------------|-------------------------|-------------|--------------------------------|---|--|------------------------------|--|----------------------------------|
| | | Self-Help Group (SHG) | Public distribution system (PDS) shop | Mandis / Regular market | Weekly Haat | Agricultural marketing society | Integrated Child Development Scheme (Nutritional Centres) | Anganwadi Centre (Nutritional Centres) | Others (Nutritional Centres) | ASHA (Accredited Social Health Activist) | Community centre with/without TV |
| 1 | 2 | 80 | 81 | 82 | 83 | 84 | 85 | 86 | 87 | 88 | 89 |
| 359 | Edurapalle | Yes | a | a | a | b | Yes | Yes | Yes | Yes | Yes |
| 360 | Ganguvada | Yes | Yes | a | a | a | Yes | Yes | Yes | Yes | Yes |
| 361 | Kambrigam | Yes | Yes | c | a | a | Yes | a | Yes | a | a |
| 362 | Ramakrishnapuram | Yes | Yes | b | a | a | Yes | Yes | Yes | Yes | Yes |
| 363 | Sunnadevi | Yes | Yes | b | c | c | Yes | Yes | Yes | Yes | c |
| 364 | Mamidimettu | Yes | Yes | b | c | c | Yes | Yes | Yes | Yes | Yes |
| 365 | Rangoi | Yes | Yes | a | c | c | Yes | Yes | Yes | Yes | c |
| 366 | Gurudasapuram | Yes | Yes | a | c | b | Yes | Yes | Yes | Yes | Yes |
| 367 | Neelavathi | Yes | Yes | Yes | c | c | Yes | Yes | Yes | Yes | Yes |
| 368 | Boddapadu | Yes | Yes | a | b | b | Yes | Yes | Yes | Yes | Yes |
| 369 | Sogodiya | Yes | a | a | a | a | Yes | a | Yes | a | a |
| 370 | Kedaripuram | Yes | Yes | b | a | a | Yes | Yes | Yes | Yes | a |
| 371 | Bantukotturu | Yes | Yes | b | c | c | Yes | Yes | Yes | Yes | c |
| 372 | Peddanarayanapuram | Yes | Yes | a | c | c | Yes | Yes | Yes | Yes | Yes |
| 373 | Neelibhadra | Yes | a | a | c | c | Yes | a | Yes | a | c |
| 374 | Kesipuram | Yes | a | b | c | c | Yes | Yes | Yes | Yes | c |
| 375 | Gopivallabhapuram | Yes | Yes | b | b | b | Yes | Yes | Yes | Yes | b |
| 376 | Tekkalipatnam | Yes | Yes | c | b | b | Yes | Yes | Yes | Yes | b |
| 377 | Totavooru | | | | | | | | | | |
| 378 | Modugulaputti | Yes | Yes | c | c | c | Yes | Yes | Yes | Yes | c |
| 379 | Kothajagadevapuram | | | | | | | | | | |
| 380 | Veerabhadrapuram | Yes | Yes | b | b | b | Yes | Yes | Yes | Yes | b |

**Census of India 2011- Village Directory
Amenities and Land use (As on 2009)**

Name of District : Srikakulam

Location Code No.: 542

Name of Mandal Parishad : Palasa

Location Code No.: 0450

| Availability of miscellaneous facilities (If amenities available code -Yes is given, If not available within the village, the distance range code viz; a for < 5 Kms, b for 5-10 Kms and c for 10+ kms of nearest place where facility is available is given). | | | | | | | | Availability of electricity (Yes/No) | | | | Nearest Town | | Name of Village | Sl. No. |
|--|---------------------------------|---------------------|----------------|---------------------|------------------|--------------------------|-----------------------------------|--------------------------------------|---|--------------------------------------|--------------------------------|------------------|---|--------------------|---------|
| Sports Field, | Sports Club / Recreation Centre | Cinema / Video Hall | Public Library | Public Reading Room | Newspaper Supply | Assembly Polling station | Birth & Death Registration Office | Power Supply for Domestic Use (ED) | Power Supply for Agricultural Use (EAG) | Power Supply for Commercial Use (EC) | Power Supply for All Uses (EA) | Name | Distance range code i.e. a for <5 Kms, b for 5-10 Kms and c for 10+ kms | | |
| 90 | 91 | 92 | 93 | 94 | 95 | 96 | 97 | 98 | 99 | 100 | 101 | 102 | 103 | 2 | 1 |
| a | a | a | a | a | Yes | Yes | Yes | Yes | Yes | Yes | Yes | Palasa Kasibugga | a | Edurapalle | 359 |
| a | a | a | a | a | Yes | Yes | Yes | Yes | Yes | Yes | Yes | Palasa Kasibugga | a | Ganguvada | 360 |
| a | a | a | a | a | Yes | a | Yes | Yes | Yes | Yes | Yes | Palasa Kasibugga | a | Kambrigam | 361 |
| c | b | b | b | a | Yes | Yes | Yes | Yes | Yes | Yes | Yes | Palasa Kasibugga | b | Ramakrishnapuram | 362 |
| c | c | c | c | Yes | Yes | Yes | Yes | Yes | Yes | Yes | Yes | Palasa Kasibugga | c | Sunnadevi | 363 |
| c | c | c | c | Yes | Yes | Yes | Yes | Yes | Yes | Yes | Yes | Palasa Kasibugga | c | Mamidimettu | 364 |
| c | c | c | c | Yes | Yes | Yes | Yes | Yes | Yes | Yes | Yes | Palasa Kasibugga | c | Rangoi | 365 |
| c | c | c | c | Yes | Yes | Yes | Yes | Yes | Yes | Yes | Yes | Palasa Kasibugga | c | Gurudasapuram | 366 |
| c | c | c | c | c | Yes | Yes | Yes | Yes | Yes | Yes | Yes | Palasa Kasibugga | c | Neelavathi | 367 |
| c | b | b | b | b | Yes | Yes | Yes | Yes | Yes | Yes | Yes | Palasa Kasibugga | b | Boddapadu | 368 |
| a | a | a | a | a | Yes | Yes | Yes | Yes | Yes | Yes | Yes | Palasa Kasibugga | a | Sogodiya | 369 |
| a | a | a | a | a | Yes | Yes | Yes | Yes | Yes | Yes | Yes | Palasa Kasibugga | a | Kedaripuram | 370 |
| a | b | b | b | c | Yes | Yes | Yes | Yes | Yes | Yes | Yes | Palasa Kasibugga | b | Bantukotturu | 371 |
| a | b | b | b | c | Yes | Yes | Yes | Yes | Yes | Yes | Yes | Palasa Kasibugga | b | Peddaranayanapuram | 372 |
| a | c | c | c | c | Yes | Yes | Yes | Yes | Yes | Yes | Yes | Palasa Kasibugga | c | Neelibhadra | 373 |
| b | c | c | c | c | Yes | Yes | Yes | Yes | Yes | Yes | Yes | Palasa Kasibugga | c | Kesipuram | 374 |
| b | c | c | c | b | Yes | Yes | Yes | Yes | Yes | Yes | Yes | Palasa Kasibugga | c | Gopivallabhapuram | 375 |
| b | c | c | c | b | Yes | Yes | Yes | Yes | Yes | Yes | Yes | Palasa Kasibugga | c | Tekkalipatnam | 376 |
| | | | | | | | | | | | | Palasa Kasibugga | c | Totavooru | 377 |
| c | c | c | c | c | Yes | Yes | Yes | Yes | Yes | Yes | Yes | Palasa Kasibugga | c | Modugulaputti | 378 |
| | | | | | | | | | | | | Palasa Kasibugga | c | Kothajagadevapuram | 379 |
| b | b | b | b | b | Yes | Yes | Yes | Yes | Yes | Yes | Yes | Palasa Kasibugga | b | Veerabhadrapuram | 380 |

Census of India 2011- Village Directory
Amenities and Land use (As on 2009)

Name of District : Srikakulam

Location Code No.: 542

Name of Mandal Parishad : Palasa

Location Code No.: 0450

| Sl. No. | Name of Village | Land Use | | | | | | | | | | |
|---------|--------------------|---|----------------------------------|-------------------------------|--|--|-----------------------|---|-----------------|---------------|---------------------------|------------------------------|
| | | Area under different types of land use (in hectares rounded up to one decimal place) | | | | | | | | | | |
| | | Forests | Area under Non-agricultural Uses | Barren and Un-cultivable land | Permanent Pastures and Other Grazing Lands | Land Under Miscellaneous Tree Crops etc. | Culturable Waste Land | Fallow lands other than current fallows | Current Fallows | Net Area Sown | Total Irrigated Land Area | Total Un-irrigated Land Area |
| 1 | 2 | 104 | 105 | 106 | 107 | 108 | 109 | 110 | 111 | 112 | 113 | 114 |
| 359 | Edurapalle | 0 | 50.4 | 0 | 0 | 0 | 0 | 0 | 55.7 | 38.9 | 38.9 | 55.7 |
| 360 | Ganguvada | 0 | 21 | 0 | 0 | 0 | 0 | 35 | 0 | 63 | 63 | 35 |
| 361 | Kambrigam | 0 | 25 | 0 | 0 | 0 | 0 | 0 | 0 | 70 | 70 | 0 |
| 362 | Ramakrishnapuram | 263 | 84 | 0 | 0 | 0 | 0 | 0 | 0 | 285 | 10 | 275 |
| 363 | Sunnadevi | 0 | 62 | 0 | 0 | 0 | 0 | 308 | 0 | 89 | 89 | 308 |
| 364 | Mamidimettu | 0 | 62 | 0 | 0 | 0 | 0 | 0 | 11 | 8 | 8 | 11 |
| 365 | Rangoi | 0 | 10.2 | 26.1 | 0 | 0 | 0 | 0 | 0 | 43.7 | 43.7 | 0 |
| 366 | Gurudasapuram | 0 | 5 | 0 | 0 | 0 | 0 | 98 | 0 | 0 | 0 | 98 |
| 367 | Neelavathi | 0 | 30.6 | 0 | 0 | 0 | 0.4 | 0 | 606 | 46 | 46 | 606 |
| 368 | Boddapadu | 0 | 62.2 | 0 | 0 | 0 | 0 | 0 | 509.5 | 46.3 | 46.3 | 509.5 |
| 369 | Sogodiya | 0 | 2.5 | 3.5 | 0 | 0 | 0 | 0 | 0 | 28 | 28 | 0 |
| 370 | Kedaripuram | 0 | 15.6 | 0 | 0 | 0 | 0 | 0 | 27.5 | 65.9 | 65.9 | 27.5 |
| 371 | Bantukotturu | 0 | 10 | 0 | 0 | 0 | 0 | 0 | 69 | 175 | 175 | 69 |
| 372 | Peddanarayanapuram | 0 | 14.1 | 0 | 0 | 0 | 0 | 0 | 8.3 | 48.6 | 48.6 | 8.3 |
| 373 | Neelibhadra | 0 | 82 | 0 | 0 | 0 | 0 | 0 | 66 | 85 | 85 | 66 |
| 374 | Kesipuram | 0 | 5 | 27 | 0 | 0 | 0 | 0 | 0 | 4 | 4 | 0 |
| 375 | Gopivallabhapuram | 0 | 66 | 0 | 0 | 0 | 0 | 0 | 93 | 41 | 41 | 93 |
| 376 | Tekkalipatnam | 0 | 131 | 0 | 0 | 0 | 0 | 51.1 | 0 | 233.9 | 233.8 | 51.2 |
| 377 | Totavooru | 0 | 9.1 | 0 | 0 | 0 | 0 | 0 | 16.1 | 30.8 | 30.8 | 16.1 |
| 378 | Modugulaputti | 0 | 25 | 0 | 0 | 0 | 0 | 8.9 | 0 | 74.1 | 74.1 | 8.9 |
| 379 | Kothajagadevapuram | 0 | 0.5 | 0 | 0 | 0 | 0 | 0 | 4.1 | 35.4 | 35.4 | 4.1 |
| 380 | Veerabhadrapuram | 0 | 10.9 | 0 | 0 | 0 | 0 | 6.3 | 0 | 97.8 | 97.8 | 6.3 |

**Census of India 2011- Village Directory
Amenities and Land use (As on 2009)**

Name of District : Srikakulam

Location Code No.: 542

Name of Mandal Parishad : Palasa

Location Code No.: 0450

| Land Use | | | | | Name of three most important commodities manufactured | | | Name of Village | Sl. No. | | | | | |
|--|------------------------|------------------|-----------------|-----------|---|--------|-------|-----------------|---------|-----|-----|-----|--------------------|-----|
| Area irrigated by source (in hectare). | | | | | First | Second | Third | | | | | | | |
| Canals (C) | Wells/Tube-wells(W/TW) | Tanks/Lakes(T/L) | Water Falls(WF) | Others(O) | 115 | 116 | 117 | 118 | 119 | 120 | 121 | 122 | 2 | 1 |
| 0 | 0 | 38.9 | 0 | 0 | | | | | | | | | Edurapalle | 359 |
| 0 | 0 | 63 | 0 | 0 | | | | | | | | | Ganguvada | 360 |
| 0 | 0 | 70 | 0 | 0 | | | | | | | | | Kambrigam | 361 |
| 0 | 10 | 0 | 0 | 0 | | | | | | | | | Ramakrishnapuram | 362 |
| 0 | 0 | 89 | 0 | 0 | | | | | | | | | Sunnadevi | 363 |
| 0 | 0 | 8 | 0 | 0 | | | | | | | | | Mamidimettu | 364 |
| 0 | 4.9 | 38.8 | 0 | 0 | | | | | | | | | Rangoi | 365 |
| 0 | 0 | 0 | 0 | 0 | | | | | | | | | Gurudasapuram | 366 |
| 23 | 0 | 23 | 0 | 0 | | | | | | | | | Neelavathi | 367 |
| 46.3 | 0 | 0 | 0 | 0 | | | | | | | | | Boddapadu | 368 |
| 0 | 0 | 28 | 0 | 0 | | | | | | | | | Sogodiya | 369 |
| 0 | 0 | 65.9 | 0 | 0 | | | | | | | | | Kedaripuram | 370 |
| 0 | 0 | 175 | 0 | 0 | | | | | | | | | Bantukotturu | 371 |
| 0 | 0 | 48.6 | 0 | 0 | | | | | | | | | Peddanarayanapuram | 372 |
| 0 | 4 | 4 | 77 | 0 | | | | | | | | | Neelibhadra | 373 |
| 0 | 2 | 2 | 0 | 0 | | | | | | | | | Kesipuram | 374 |
| 0 | 0 | 41 | 0 | 0 | | | | | | | | | Gopivallabhapuram | 375 |
| 116.9 | 0 | 116.9 | 0 | 0 | | | | | | | | | Tekkalipatnam | 376 |
| 15.4 | 0 | 15.4 | 0 | 0 | | | | | | | | | Totavooru | 377 |
| 37.1 | 0 | 37 | 0 | 0 | | | | | | | | | Modugulaputti | 378 |
| 17.7 | 0 | 17.7 | 0 | 0 | | | | | | | | | Kothajagadevapuram | 379 |
| 71.3 | 0 | 26.5 | 0 | 0 | | | | | | | | | Veerabhadrapuram | 380 |

**Census of India 2011- Village Directory
Amenities and Land use (As on 2009)**

Name of District : Srikakulam

Location Code No.: 542

Name of Mandal Parishad : Palasa

Location Code No.: 0450

| Sl. No. | Name of Village | Location code no. | Total area of the village (in hectares rounded up to one decimal place) | Total population (2011 census) | Number of households (2011 census) | Number of educational amenities available (If not available within the village, the distance range code viz; a for < 5 Kms, b for 5-10 Kms and c for 10+ kms of nearest place where facility is available is given). | | | | | | | | | |
|--------------|--------------------|-------------------|--|----------------------------------|------------------------------------|--|--------------------|-------------------|----------------------|------------------------------|---|-------------------------|----------------------|---------------------------|------------------|
| | | | | | | Pre-Primary school (PP) | Primary school (P) | Middle school (M) | Secondary School (S) | Senior Secondary school (SS) | Degree college of arts science & commerce (ASC) | Engineering college(EC) | Medical college (MC) | Management institute (MI) | Polytechnic (Pt) |
| 1 | 2 | 3 | 4 | 5 | 6 | 7 | 8 | 9 | 10 | 11 | 12 | 13 | 14 | 15 | 16 |
| 381 | Amalakudia | 580291 | 118 | 603 | 133 | b | 1 | a | a | b | b | b | c | c | c |
| 382 | Purnabhadra | 580292 | 91 | 288 | 64 | b | 1 | a | a | b | b | b | c | c | c |
| 383 | Pandasasanam | 580293 | 67 | 1481 | 374 | b | 1 | a | a | b | b | c | c | c | c |
| 384 | Brahmanatarla | 580294 | 263 | 2954 | 676 | b | 4 | 4 | 1 | b | b | b | c | b | c |
| 385 | Laxmipuram | 580295 | 143 | 1012 | 302 | b | 1 | 1 | a | b | b | b | c | b | c |
| 386 | Kistupuram | 580296 | 51 | 618 | 152 | b | 1 | a | a | b | b | c | c | c | c |
| 387 | Pathajagadevapuram | 580297 | 76 | 350 | 99 | b | 1 | a | a | b | b | c | c | c | c |
| 388 | Sariyapalle | 580298 | 205 | 210 | 52 | b | 1 | a | a | b | b | b | c | b | c |
| 389 | Garudakhandi | 580299 | 108 | 496 | 148 | b | 1 | 1 | a | b | b | b | c | b | c |
| 390 | Gopalapuram | 580300 | 86 | 447 | 134 | b | 1 | a | a | b | b | b | c | b | c |
| Total | | | 10805 | 40044 | 10112 | 0 | 67 | 24 | 6 | 1 | 0 | 1 | 0 | 1 | 0 |

**Census of India 2011- Village Directory
Amenities and Land use (As on 2009)**

Name of District : Srikakulam

Location Code No.: 542

Name of Mandal Parishad : Palasa

Location Code No.: 0450

| Number of educational amenities available (If not available within the village, the distance range code viz; a for <5 Kms, b for 5-10 Kms and c for 10+ kms of nearest place where facility is available is given). | | | | Number of Medical Amenities available. (If not available within the village, the distance range code viz; a for < 5 Kms, b for 5-10 Kms and c for 10+ kms of nearest place where facility is available is given). | | | | | | | | | | Name of Village | Sl. No. | |
|---|-----------------------------------|-----------------------------------|------------------|---|-----------------------------|---------------------------------|--|--------------------|--------------------------|------------------------------------|----------------|--------------------------|----------------------------|-----------------|--------------------|-----------------------------|
| Vocational training school /ITI | Non-formal training centre (NFTC) | Special school for disabled (SSD) | Others (specify) | Community health centre (CHC) | Primary health centre (PHC) | Primary health sub centre (PHS) | Maternity and child welfare centre (MCW) | T. B. clinic (TBC) | Hospital-allopathic (HA) | Hospital-alternative medicine (HO) | Dispensary (D) | Veterinary hospital (VH) | Mobile health clinic (MHC) | | | Family welfare centre (FWC) |
| 17 | 18 | 19 | 20 | 21 | 22 | 23 | 24 | 25 | 26 | 27 | 28 | 29 | 30 | 31 | 2 | 1 |
| b | b | b | | c | c | c | c | c | b | c | b | b | a | b | Amalakudia | 381 |
| b | b | b | | c | c | c | c | c | b | c | b | b | 1 | b | Purnabhadra | 382 |
| b | b | b | | c | c | b | c | c | b | c | b | b | 1 | b | Pandasasanam | 383 |
| b | b | b | | c | c | b | c | c | b | c | b | b | 1 | b | Brahmanatarla | 384 |
| b | b | b | | c | c | b | c | c | b | c | b | b | 1 | b | Laxmipuram | 385 |
| b | b | b | | c | a | c | c | c | b | c | b | a | 1 | b | Kistupuram | 386 |
| b | b | b | | c | a | c | c | c | b | c | b | a | 1 | b | Pathajagadevapuram | 387 |
| b | b | b | | c | b | c | c | c | b | c | b | b | 1 | b | Sariyapalle | 388 |
| b | b | b | | c | a | c | c | c | b | c | b | a | 1 | b | Garudakhandi | 389 |
| b | b | b | | c | a | c | c | c | b | c | b | a | 1 | b | Gopalapuram | 390 |
| 0 | 0 | 0 | 0 | 0 | 1 | 6 | 0 | 0 | 0 | 0 | 0 | 1 | 40 | 0 | | |

**Census of India 2011- Village Directory
Amenities and Land use (As on 2009)**

Name of District : Srikakulam

Location Code No.: 542

Name of Mandal Parishad : Palasa

Location Code No.: 0450

| Sl. No. | Name of Village | Number of Non-Government Medical Amenities available. | | | | | | | Availability of drinking water - Yes / No | | | | | | | |
|--------------|--------------------|---|---------------------------------------|--|-------------------------------------|---|---------------|----------|---|---------------------------------------|-----------|------------------------|----------|---------------|--------------------|----------|
| | | Charitable non Govt. hospital/Nursing home. | Medical practitioner with MBBS Degree | Medical practitioner with other degree | Medical practitioner with no degree | Traditional practitioner and faith healer | Medicine Shop | Others | Tap water (Treated/Untreated) | Well water (Covered / Uncovered well) | Hand Pump | Tube wells / Bore well | Spring | River / Canal | Tank / Pond / Lake | Others |
| 1 | 2 | 32 | 33 | 34 | 35 | 36 | 37 | 38 | 39 | 40 | 41 | 42 | 43 | 44 | 45 | 46 |
| 381 | Amalakudia | 0 | 0 | 0 | 0 | 1 | 0 | 0 | No | Yes | Yes | Yes | No | No | No | No |
| 382 | Purnabhadra | 0 | 0 | 0 | 0 | 0 | 0 | 0 | No | Yes | No | No | No | Yes | No | No |
| 383 | Pandasasanam | 0 | 0 | 0 | 0 | 0 | 0 | 0 | No | Yes | Yes | No | No | No | No | No |
| 384 | Brahmanatarla | 0 | 0 | 1 | 2 | 0 | 4 | 0 | No | Yes | Yes | No | No | No | No | No |
| 385 | Laxmipuram | 0 | 0 | 0 | 1 | 0 | 0 | 0 | Yes | Yes | Yes | Yes | No | No | Yes | No |
| 386 | Kistupuram | 0 | 0 | 0 | 0 | 0 | 0 | 0 | Yes | Yes | Yes | Yes | No | No | Yes | No |
| 387 | Pathajagadevapuram | 0 | 0 | 0 | 0 | 0 | 0 | 0 | Yes | Yes | Yes | Yes | No | No | Yes | No |
| 388 | Sariyapalle | 0 | 0 | 0 | 1 | 0 | 0 | 0 | Yes | Yes | Yes | Yes | No | Yes | Yes | No |
| 389 | Garudakhandi | 0 | 0 | 0 | 1 | 0 | 0 | 0 | Yes | Yes | Yes | Yes | No | No | Yes | No |
| 390 | Gopalapuram | 0 | 0 | 0 | 0 | 0 | 0 | 0 | Yes | Yes | Yes | Yes | No | Yes | Yes | No |
| Total | | 1 | 6 | 13 | 28 | 11 | 14 | 0 | 18 | 45 | 44 | 22 | 0 | 5 | 18 | 0 |

**Census of India 2011- Village Directory
Amenities and Land use (As on 2009)**

Name of District : Srikakulam

Location Code No.: 542

Name of Mandal Parishad : Palasa

Location Code No.: 0450

| Availability of toilet & others Yes / No | | | | Communication and transport facilities (If amenities available code -Yes is given except for Village Pin Code ,If not available within the village , the distance range code viz; a for < 5 Kms, b for 5-10 Kms and c for 10+ kms of nearest place where facility is available is given). | | | | | | | | | Name of Village | Sl. No. |
|--|----------------------------------|---|--|---|-----------------------|--------------------------------|------------------|-------------------------|--------------------------|-----------------------|---|--------------------|-----------------|---------|
| Community toilet including bath. | Community toilet excluding bath. | Rural sanitary mart or sanitary hardware outlet available near the village. | Community bio- gas or recycle of waste for productive use. | Post office(PO) | Sub post office (SPO) | Post & Telegraph office (P&TO) | Village Pin Code | Telephones (Land lines) | Public call office (PCO) | Mobile phone coverage | Internet cafes/ Common service centre (CSC) | | | |
| 47 | 48 | 49 | 50 | 51 | 52 | 53 | 54 | 55 | 56 | 57 | 58 | 2 | 1 | |
| No | No | No | No | a | a | b | 532220 | a | a | Yes | b | Amalakudia | 381 | |
| No | No | No | No | a | a | b | 532220 | a | a | Yes | b | Purnabhadra | 382 | |
| No | No | No | No | a | a | b | 532220 | Yes | Yes | Yes | a | Pandasasanam | 383 | |
| No | No | No | No | Yes | Yes | b | 532220 | Yes | Yes | Yes | Yes | Brahmanatarla | 384 | |
| No | No | No | No | a | a | b | 532220 | Yes | Yes | Yes | a | Laxmipuram | 385 | |
| No | No | No | No | a | a | b | 532222 | Yes | Yes | Yes | a | Kistupuram | 386 | |
| No | No | No | No | a | a | b | 532222 | Yes | Yes | Yes | b | Pathajagadevapuram | 387 | |
| No | No | No | No | b | a | b | 532222 | Yes | Yes | Yes | b | Sariyapalle | 388 | |
| No | No | No | No | a | Yes | b | 532222 | Yes | Yes | Yes | b | Garudakhandi | 389 | |
| No | No | No | No | a | a | b | 532222 | Yes | Yes | Yes | b | Gopalapuram | 390 | |
| 0 | 1 | 0 | 0 | 5 | 7 | 0 | | 33 | 33 | 51 | 1 | | | |

**Census of India 2011- Village Directory
Amenities and Land use (As on 2009)**

Name of District : Srikakulam

Location Code No.: 542

Name of Mandal Parishad : Palasa

Location Code No.: 0450

| Sl. No. | Name of Village | Communication and transport facilities (If amenities available code -Yes is given except for Village Pin Code, If not available within the village, the distance range code viz; a for < 5 Kms, b for 5-10 Kms and c for 10+ kms of nearest place where facility is available is given). | | | | | | | | |
|--------------|--------------------|--|--------------------------------|------------------|---------------------|----------------|-----------|---|-------------------------|--------------------------|
| | | Private courier facility | Bus service (Public & Private) | Railway stations | Auto/Modified Autos | Taxis and Vans | Tractors | Cycle-pulled rickshaws(Manual & Machine driven) | Carts driven by animals | Sea /River ferry service |
| 1 | 2 | 59 | 60 | 61 | 62 | 63 | 64 | 65 | 66 | 67 |
| 381 | Amalakudia | b | a | b | a | a | Yes | | Yes | |
| 382 | Purnabhadra | b | a | b | a | a | a | | Yes | |
| 383 | Pandasasanam | b | Yes | b | Yes | a | a | Yes | Yes | |
| 384 | Brahmanatarla | b | Yes | b | Yes | Yes | Yes | Yes | Yes | |
| 385 | Laxmipuram | b | Yes | b | Yes | b | Yes | | Yes | |
| 386 | Kistupuram | b | Yes | b | Yes | b | Yes | | Yes | |
| 387 | Pathajagadevapuram | b | Yes | b | Yes | b | b | Yes | Yes | |
| 388 | Sariyapalle | b | Yes | b | Yes | b | Yes | | Yes | |
| 389 | Garudakhandi | b | Yes | b | Yes | b | Yes | Yes | Yes | |
| 390 | Gopalapuram | b | Yes | b | Yes | a | Yes | | Yes | |
| Total | | 0 | 31 | 0 | 33 | 6 | 27 | 11 | 41 | 0 |

**Census of India 2011- Village Directory
Amenities and Land use (As on 2009)**

Name of District : Srikakulam

Location Code No.: 542

Name of Mandal Parishad : Palasa

Location Code No.: 0450

| Village connected to highways,village roads, banks & credit societies (If amenities available code -Yes is given, If not available within the village , the distance range code viz; a for < 5 Kms, b for 5-10 Kms and c for 10+ kms of nearest place where facility is available is given). | | | | | | | | | | | | Name of Village | Sl. No. |
|--|--------------------------------|--|-----------------------------------|-------------|----------------|----------------------------------|--------------------------------------|----------------|---------------------------------|----------|-------------------------------|--------------------|---------|
| Connected to national highway(NH) | Connected to state highway(SH) | Connected to major district road (MDR) | Connected to others district road | Pucca roads | Kutchcha roads | Water bounded macadam(WBM) roads | Navigable waterway (river/canal)(NW) | Footpaths (FP) | Commercial & Co-operative Banks | ATM | Agricultural Credit Societies | | |
| 68 | 69 | 70 | 71 | 72 | 73 | 74 | 75 | 76 | 77 | 78 | 79 | 2 | 1 |
| a | c | a | Yes | Yes | Yes | b | | Yes | b | b | b | Amalakudia | 381 |
| a | c | a | Yes | b | Yes | b | | Yes | b | b | b | Purnabhadra | 382 |
| a | c | a | Yes | Yes | Yes | b | | Yes | b | b | b | Pandasasanam | 383 |
| a | c | a | Yes | Yes | Yes | Yes | | Yes | b | b | b | Brahmanatarla | 384 |
| a | c | a | Yes | Yes | Yes | b | | Yes | b | b | b | Laxmipuram | 385 |
| a | c | a | Yes | Yes | Yes | c | | Yes | b | b | b | Kistupuram | 386 |
| a | c | a | Yes | b | Yes | b | | Yes | b | b | b | Pathajagadevapuram | 387 |
| a | c | a | Yes | a | Yes | b | | Yes | b | b | b | Sariyapalle | 388 |
| Yes | c | Yes | Yes | b | Yes | b | | Yes | b | b | b | Garudakhandi | 389 |
| b | c | Yes | Yes | a | Yes | b | | Yes | b | b | b | Gopalapuram | 390 |
| 2 | 0 | 7 | 51 | 27 | 51 | 3 | 0 | 51 | 0 | 0 | 0 | | |

Census of India 2011- Village Directory
Amenities and Land use (As on 2009)

Name of District : Srikakulam

Location Code No.: 542

Name of Mandal Parishad : Palasa

Location Code No.: 0450

| Sl. No. | Name of Village | Availability of miscellaneous facilities (If amenities available code -Yes is given, If not available within the village, the distance range code viz; a for < 5 Kms, b for 5-10 Kms and c for 10+ kms of nearest place where facility is available is given). | | | | | | | | | |
|--------------|--------------------|--|---------------------------------------|-------------------------|-------------|--------------------------------|---|--|------------------------------|--|----------------------------------|
| | | Self-Help Group (SHG) | Public distribution system (PDS) shop | Mandis / Regular market | Weekly Haat | Agricultural marketing society | Integrated Child Development Scheme (Nutritional Centres) | Anganwadi Centre (Nutritional Centres) | Others (Nutritional Centres) | ASHA (Accredited Social Health Activist) | Community centre with/without TV |
| 1 | 2 | 80 | 81 | 82 | 83 | 84 | 85 | 86 | 87 | 88 | 89 |
| 381 | Amalakudia | Yes | Yes | a | b | b | Yes | Yes | Yes | Yes | a |
| 382 | Purnabhadra | Yes | a | a | b | b | Yes | a | Yes | a | a |
| 383 | Pandasasanam | Yes | Yes | Yes | b | b | Yes | Yes | Yes | Yes | a |
| 384 | Brahmanatarla | Yes | Yes | Yes | b | b | Yes | Yes | Yes | Yes | Yes |
| 385 | Laxmipuram | Yes | Yes | a | b | b | Yes | Yes | Yes | Yes | a |
| 386 | Kistupuram | Yes | Yes | a | b | b | Yes | Yes | Yes | Yes | b |
| 387 | Pathajagadevapuram | Yes | Yes | a | b | b | Yes | Yes | Yes | Yes | b |
| 388 | Sariyapalle | Yes | a | a | b | b | Yes | a | Yes | a | a |
| 389 | Garudakhandi | Yes | Yes | b | b | b | Yes | Yes | Yes | Yes | b |
| 390 | Gopalapuram | Yes | a | a | a | b | Yes | Yes | Yes | Yes | b |
| Total | | 49 | 37 | 4 | 0 | 0 | 51 | 42 | 51 | 42 | 12 |

**Census of India 2011- Village Directory
Amenities and Land use (As on 2009)**

Name of District : Srikakulam

Location Code No.: 542

Name of Mandal Parishad : Palasa

Location Code No.: 0450

| Availability of miscellaneous facilities (If amenities available code -Yes is given, If not available within the village, the distance range code viz; a for < 5 Kms, b for 5-10 Kms and c for 10+ kms of nearest place where facility is available is given). | | | | | | | | | Availability of electricity (Yes/No) | | | | Nearest Town | | Name of Village | Sl. No. |
|--|---------------------------------|---------------------|----------------|---------------------|------------------|--------------------------|-----------------------------------|------------------------------------|---|--------------------------------------|--------------------------------|------------------|---|--------------------|-----------------|---------|
| Sports Field, | Sports Club / Recreation Centre | Cinema / Video Hall | Public Library | Public Reading Room | Newspaper Supply | Assembly Polling station | Birth & Death Registration Office | Power Supply for Domestic Use (ED) | Power Supply for Agricultural Use (EAG) | Power Supply for Commercial Use (EC) | Power Supply for All Uses (EA) | Name | Distance range code i.e. a for <5 Kms, b for 5-10 Kms and c for 10+ kms | | | |
| 90 | 91 | 92 | 93 | 94 | 95 | 96 | 97 | 98 | 99 | 100 | 101 | 102 | 103 | 2 | 1 | |
| b | b | b | b | a | Yes | Yes | Yes | Yes | Yes | Yes | Yes | Palasa Kasibugga | b | Amalakudia | 381 | |
| b | b | b | b | b | Yes | Yes | Yes | Yes | Yes | Yes | Yes | Palasa Kasibugga | b | Purnabhadra | 382 | |
| a | b | b | b | b | Yes | Yes | Yes | Yes | Yes | Yes | Yes | Palasa Kasibugga | b | Pandasasanam | 383 | |
| Yes | b | b | b | b | Yes | Yes | Yes | Yes | Yes | Yes | Yes | Palasa Kasibugga | b | Brahmanatarla | 384 | |
| a | b | b | b | Yes | Yes | Yes | Yes | Yes | Yes | Yes | Yes | Palasa Kasibugga | b | Laxmipuram | 385 | |
| b | b | b | b | b | Yes | Yes | Yes | Yes | Yes | Yes | Yes | Palasa Kasibugga | b | Kistupuram | 386 | |
| b | b | b | b | b | Yes | Yes | Yes | Yes | Yes | Yes | Yes | Palasa Kasibugga | b | Pathajagadevapuram | 387 | |
| b | b | b | b | b | Yes | a | Yes | Yes | Yes | Yes | Yes | Palasa Kasibugga | b | Sariyapalle | 388 | |
| b | b | b | b | b | Yes | Yes | Yes | Yes | Yes | Yes | Yes | Palasa Kasibugga | b | Garudakhandi | 389 | |
| b | b | b | b | b | Yes | Yes | Yes | Yes | Yes | Yes | Yes | Palasa Kasibugga | b | Gopalapuram | 390 | |
| 1 | 0 | 0 | 0 | 5 | 50 | 44 | 50 | 51 | 51 | 51 | 51 | | 0 | | | |

**Census of India 2011- Village Directory
Amenities and Land use (As on 2009)**

Name of District : Srikakulam

Location Code No.: 542

Name of Mandal Parishad : Palasa

Location Code No.: 0450

| Sl. No. | Name of Village | Land Use | | | | | | | | | | |
|--------------|--------------------|---|----------------------------------|-------------------------------|--|--|-----------------------|---|-----------------|---------------|---------------------------|------------------------------|
| | | Area under different types of land use (in hectares rounded up to one decimal place) | | | | | | | | | | |
| | | Forests | Area under Non-agricultural Uses | Barren and Un-cultivable land | Permanent Pastures and Other Grazing Lands | Land Under Miscellaneous Tree Crops etc. | Culturable Waste Land | Fallow lands other than current fallows | Current Fallows | Net Area Sown | Total Irrigated Land Area | Total Un-irrigated Land Area |
| 1 | 2 | 104 | 105 | 106 | 107 | 108 | 109 | 110 | 111 | 112 | 113 | 114 |
| 381 | Amalakudia | 0 | 40.6 | 0 | 0 | 0 | 0 | 11.6 | 0 | 65.8 | 65.8 | 11.6 |
| 382 | Purnabhadra | 0 | 23.7 | 0 | 0 | 0 | 0 | 15.3 | 0 | 52 | 52 | 15.3 |
| 383 | Pandasasanam | 0 | 0.2 | 0 | 0 | 0 | 0 | 0 | 10.3 | 56.5 | 56.5 | 10.3 |
| 384 | Brahmanatarla | 0 | 28.3 | 0 | 0 | 0 | 0 | 0 | 35.9 | 198.8 | 198.8 | 35.9 |
| 385 | Laxmipuram | 0 | 12 | 0 | 0 | 0 | 0 | 0 | 4 | 127 | 127 | 4 |
| 386 | Kistupuram | 0 | 14 | 0 | 0 | 0 | 0 | 0 | 4 | 33 | 33 | 4 |
| 387 | Pathajagadevapuram | 0 | 3.4 | 0 | 0 | 0 | 0 | 0 | 4 | 68.6 | 68.6 | 4 |
| 388 | Sariyapalle | 0 | 79.8 | 105 | 0 | 0 | 0 | 0 | 0 | 20.2 | 20.2 | 0 |
| 389 | Garudakhandi | 0 | 19.2 | 0 | 0 | 0 | 0 | 0 | 6.1 | 82.7 | 82.7 | 6.1 |
| 390 | Gopalapuram | 0 | 2 | 0 | 0 | 0 | 0 | 0 | 11.4 | 72.6 | 72.6 | 11.4 |
| Total | | 263 | 3236.1 | 274.2 | 0 | 0 | 20.2 | 866.2 | 2003.1 | 4142.1 | 3604.4 | 3407 |

**Census of India 2011- Village Directory
Amenities and Land use (As on 2009)**

Name of District : Srikakulam

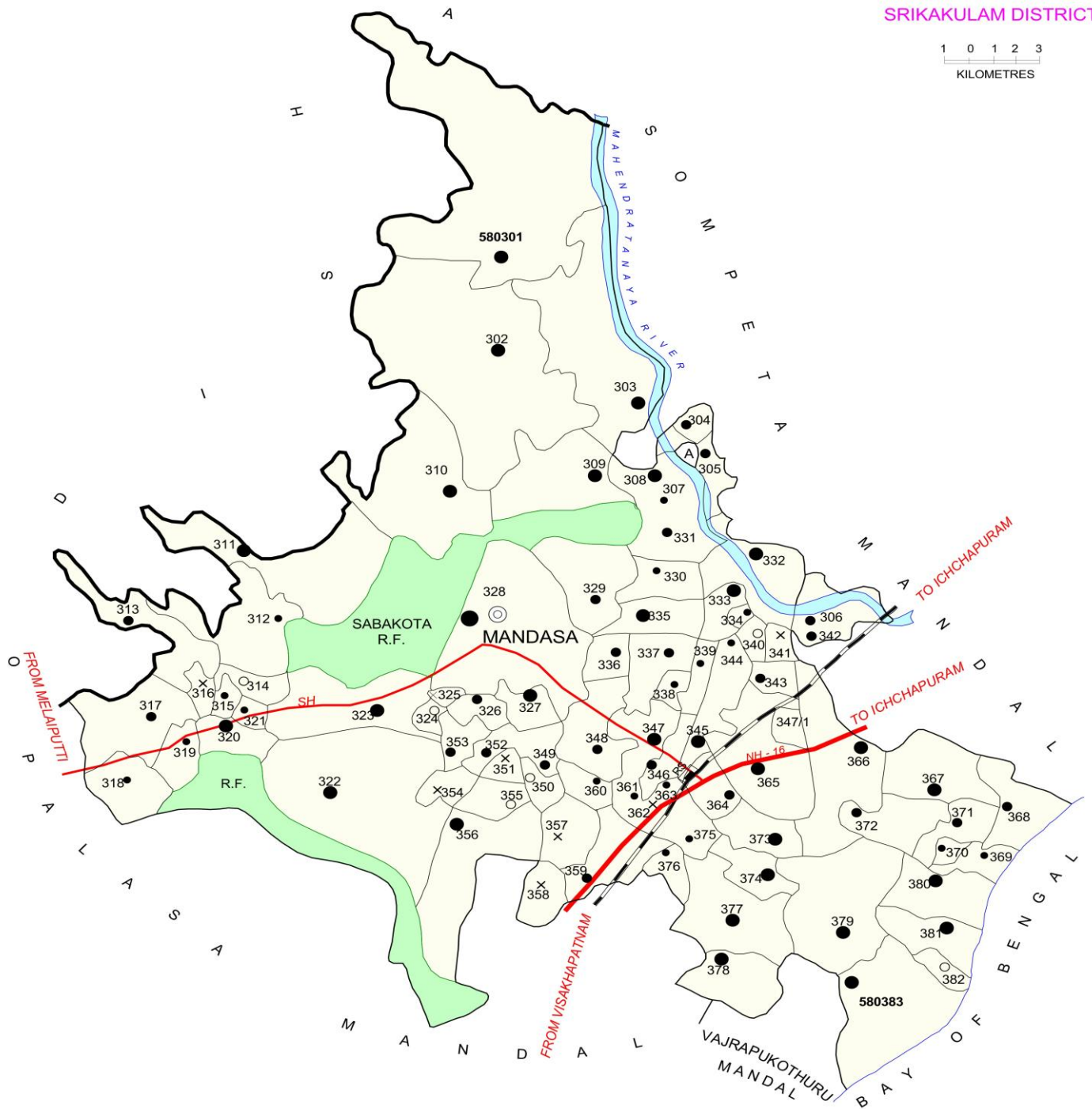
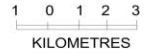
Location Code No.: 542

Name of Mandal Parishad : Palasa

Location Code No.: 0450

| Land Use | | | | | Name of three most important commodities manufactured | | | Name of Village | Sl. No. |
|--|------------------------|------------------|-----------------|------------|---|--------|-------|--------------------|---------|
| Area irrigated by source (in hectare). | | | | | First | Second | Third | | |
| Canals (C) | Wells/Tube-wells(W/TW) | Tanks/Lakes(T/L) | Water Falls(WF) | Others(O) | | | | | |
| 115 | 116 | 117 | 118 | 119 | 120 | 121 | 122 | 2 | 1 |
| 0 | 0 | 65.8 | 0 | 0 | | | | Amalakudia | 381 |
| 0 | 52 | 0 | 0 | 0 | | | | Purnabhadra | 382 |
| 41.3 | 0 | 15.2 | 0 | 0 | | | | Pandasasanam | 383 |
| 0 | 0 | 0 | 0 | 198.8 | | | | Brahmanatarla | 384 |
| 1 | 2 | 124 | 0 | 0 | | | | Laxmipuram | 385 |
| 1 | 2 | 30 | 0 | 0 | | | | Kistupuram | 386 |
| 34.3 | 0 | 34.3 | 0 | 0 | | | | Pathajagadevapuram | 387 |
| 0 | 0 | 20.2 | 0 | 0 | | | | Sariyapalle | 388 |
| 82.7 | 0 | 0 | 0 | 0 | | | | Garudakhandi | 389 |
| 0 | 0 | 72.6 | 0 | 0 | | | | Gopalapuram | 390 |
| 885.1 | 79.4 | 2284.8 | 77 | 278 | | | | | |

INDIA
 ANDHRA PRADESH
MANDASA MANDAL
 SRIKAKULAM DISTRICT



| | |
|---|---------------|
| BOUNDARY, STATE | ————— |
| " MANDAL | ————— |
| " VILLAGE WITH MDDS CODE | 580301 |
| " RESERVED FOREST WITH NAME | SABAKOTA R.F. |
| HEADQUARTERS, MANDAL | ○ |
| POPULATION SIZE OF VILLAGES: BELOW 200, 200-499, 500-999, 1000-4999, 5000 AND ABOVE ... | ○ ● ● ● ● ● |
| UNINHABITED VILLAGE WITH MDDS CODE | X 580316 |
| NATIONAL HIGHWAY | NH-16 |
| STATE HIGHWAY | SH |
| RAILWAYLINE WITH STATION, BROAD GAUGE... | RS |
| RIVER/STREAM | ~~~~~ |

A - Part of Sompeta Mandal

AREA : 240.53 Sq. Kms.
 POPULATION : 82699
 No.OF TOWNS : NIL
 No.OF VILLAGES : 83
 DISTANCE FROM Dist. H.Qtrs.
 TO MANDAL : 105 Kms.

**ALPHABETICAL LIST OF VILLAGES (MANDAL PARISHAD WISE)
SRIKAKULAM DISTRICT**

| Sl. No. | Name of Village | 2011 Census Location Code No. | 2001 Census Location Code No. |
|--|-----------------------|-------------------------------|-------------------------------|
| 1 | 2 | 3 | 4 |
| Name of Mandal Parishad : Mandasa | | | |
| Name of Mandal : Mandasa (0008) | | | |
| 1 | Allimeraka | 2854204776580376 | 2811000801138000 |
| 2 | Ambugam | 2854204776580366 | 2811000801137000 |
| 3 | Ambugambit | 2854204776580341 | 2811000801134500 |
| 4 | Atchutapuram | 2854204776580361 | 2811000801136500 |
| 5 | Bahadapalle | 2854204776580379 | 2811000801138300 |
| 6 | Bairisarangapuram | 2854204776580335 | 2811000801133900 |
| 7 | Balajipuram | 2854204776580334 | 2811000801133800 |
| 8 | Baligam | 2854204776580345 | 2811000801134900 |
| 9 | Banjarukesupuram | 2854204776580374 | 2811000801137800 |
| 10 | Banjaruyavaraja Puram | 2854204776580315 | 2811000801131900 |
| 11 | Bellupatia | 2854204776580308 | 2811000801131200 |
| 12 | Bethalapuram | 2854204776580381 | 2811000801138500 |
| 13 | Bhinnala | 2854204776580343 | 2811000801134700 |
| 14 | Bidimi | 2854204776580383 | 2811000801138700 |
| 15 | Bogabanda | 2854204776580317 | 2811000801132100 |
| 16 | Budarasingi | 2854204776580302 | 2811000801130600 |
| 17 | Chatrapuram | 2854204776580324 | 2811000801132800 |
| 18 | Cheepi | 2854204776580310 | 2811000801131400 |
| 19 | Dabaru | 2854204776580339 | 2811000801134300 |
| 20 | Dabarusingi | 2854204776580313 | 2811000801131700 |
| 21 | Devupuram | 2854204776580352 | 2811000801135600 |
| 22 | Dimiria | 2854204776580326 | 2811000801133000 |
| 23 | Dunnavuru | 2854204776580369 | 2811000801137300 |
| 24 | Gollapalem | 2854204776580371 | 2811000801137500 |
| 25 | Govindapuram | 2854204776580340 | 2811000801134400 |
| 26 | Gowduguranti | 2854204776580301 | 2811000801130500 |
| 27 | Hamsarali | 2854204776580323 | 2811000801132700 |
| 28 | Haripuram | 2854204776580365 | 2811000801136900 |

**ALPHABETICAL LIST OF VILLAGES (MANDAL PARISHAD WISE)
SRIKAKULAM DISTRICT**

| Sl. No. | Name of Village | 2011 Census Location Code No. | 2001 Census Location Code No. |
|--|-----------------------|-------------------------------|-------------------------------|
| 1 | 2 | 3 | 4 |
| Name of Mandal Parishad : Mandasa | | | |
| Name of Mandal : Mandasa (0008) | | | |
| 29 | Honnali | 2854204776580309 | 2811000801131300 |
| 30 | Ichapuram | 2854204776580325 | 2811000801132900 |
| 31 | Jullunda | 2854204776580327 | 2811000801133100 |
| 32 | Karapalle | 2854204776580355 | 2811000801135900 |
| 33 | Killoyi | 2854204776580320 | 2811000801132400 |
| 34 | Kondalogam | 2854204776580356 | 2811000801136000 |
| 35 | Konkadaputti | 2854204776580319 | 2811000801132300 |
| 36 | Kontabono | 2854204776580316 | 2811000801132000 |
| 37 | Kothakamalapuram | 2854204776580363 | 2811000801136700 |
| 38 | Kothapalle | 2854204776580342 | 2811000801134600 |
| 39 | Kuntikota | 2854204776580346 | 2811000801135000 |
| 40 | Kusumala | 2854204776580322 | 2811000801132600 |
| 41 | Lakshminarayana Puram | 2854204776580354 | 2811000801135800 |
| 42 | Laxmipuram | 2854204776580382 | 2811000801138600 |
| 43 | Limbugam | 2854204776580372 | 2811000801137600 |
| 44 | Loharibanda | 2854204776580367 | 2811000801137100 |
| 45 | Madhya | 2854204776580349 | 2811000801135300 |
| 46 | Makarajola | 2854204776580359 | 2811000801136300 |
| 47 | Malagovinda Puram | 2854204776580357 | 2811000801136100 |
| 48 | Mandasa | 2854204776580328 | 2811000801133200 |
| 49 | Mandavuru | 2854204776580321 | 2811000801132500 |
| 50 | Marripadu | 2854204776580370 | 2811000801137400 |
| 51 | Mogalaipeta | 2854204776580304 | 2811000801130800 |
| 52 | Mukundapuram | 2854204776580306 | 2811000801131000 |
| 53 | Mulipadu | 2854204776580332 | 2811000801133600 |
| 54 | Narasingapuram | 2854204776580353 | 2811000801135700 |
| 55 | Narayanapuram | 2854204776580373 | 2811000801137700 |
| 56 | Nuvagam | 2854204776580312 | 2811000801131600 |

**ALPHABETICAL LIST OF VILLAGES (MANDAL PARISHAD WISE)
SRIKAKULAM DISTRICT**

| Sl. No. | Name of Village | 2011 Census Location Code No. | 2001 Census Location Code No. |
|--|--------------------------|-------------------------------|-------------------------------|
| 1 | 2 | 3 | 4 |
| Name of Mandal Parishad : Mandasa | | | |
| Name of Mandal : Mandasa (0008) | | | |
| 57 | Onasya | 2854204776580351 | 2811000801135500 |
| 58 | Pathakamala Puram | 2854204776580362 | 2811000801136600 |
| 59 | Pidimandsa | 2854204776580348 | 2811000801135200 |
| 60 | Pithali | 2854204776580368 | 2811000801137200 |
| 61 | Pithatholi | 2854204776580337 | 2811000801134100 |
| 62 | Pothangi | 2854204776580305 | 2811000801130900 |
| 63 | Pothangibiswali | 2854204776580307 | 2811000801131100 |
| 64 | Puchapadu | 2854204776580338 | 2811000801134200 |
| 65 | Radhakrishnapuram | 2854204776580329 | 2811000801133300 |
| 66 | Raghunadhapuram | 2854204776580358 | 2811000801136200 |
| 67 | Ranganadhapuram | 2854204776580375 | 2811000801137900 |
| 68 | Ratti | 2854204776580380 | 2811000801138400 |
| 69 | Sandhigam | 2854204776580318 | 2811000801132200 |
| 70 | Sariapalle | 2854204776580378 | 2811000801138200 |
| 71 | Savaramadhya | 2854204776580350 | 2811000801135400 |
| 72 | Siddigam | 2854204776580330 | 2811000801133400 |
| 73 | Singupuram | 2854204776580311 | 2811000801131500 |
| 74 | Siripuram | 2854204776580303 | 2811000801130700 |
| 75 | Sondipudi | 2854204776580333 | 2811000801133700 |
| 76 | Srirampuram | 2854204776580331 | 2811000801133500 |
| 77 | Suvarnapuram | 2854204776580377 | 2811000801138100 |
| 78 | Tubburu | 2854204776580314 | 2811000801131800 |
| 79 | Ummagiri | 2854204776580336 | 2811000801134000 |
| 80 | Vasudevupuram | 2854204776580360 | 2811000801136400 |
| 81 | Veerabhadra | 2854204776580364 | 2811000801136800 |
| 82 | Veeragunnamapuram | 2854204776580347 | 2811000801135100 |
| 83 | Venkatavarada -Rajapuram | 2854204776580344 | 2811000801134800 |

**Census of India 2011- Village Directory
Amenities and Land use (As on 2009)**

Name of District : Srikakulam

Location Code No.: 542

Name of Mandal Parishad : Mandasa

Location Code No.: 0451

| Sl. No. | Name of Village | Location code no. | Total area of the village (in hectares rounded up to one decimal place) | Total population (2011 census) | Number of households (2011 census) | Number of educational amenities available (If not available within the village, the distance range code viz; a for < 5 Kms, b for 5-10 Kms and c for 10+ kms of nearest place where facility is available is given). | | | | | | | | | |
|---------|-----------------------|-------------------|--|----------------------------------|------------------------------------|--|--------------------|-------------------|----------------------|------------------------------|---|-------------------------|----------------------|---------------------------|------------------|
| | | | | | | Pre-Primary school (PP) | Primary school (P) | Middle school (M) | Secondary School (S) | Senior Secondary school (SS) | Degree college of arts science & commerce (ASC) | Engineering college(EC) | Medical college (MC) | Management institute (MI) | Polytechnic (Pt) |
| 1 | 2 | 3 | 4 | 5 | 6 | 7 | 8 | 9 | 10 | 11 | 12 | 13 | 14 | 15 | 16 |
| 391 | Gowduguranti | 580301 | 954 | 2468 | 519 | b | 9 | 1 | 1 | b | c | c | c | c | c |
| 392 | Budarasingi | 580302 | 3237 | 2811 | 697 | b | 12 | 1 | b | b | c | c | c | c | c |
| 393 | Siripuram | 580303 | 762 | 3574 | 837 | b | 8 | 2 | 2 | b | c | c | c | c | c |
| 394 | Mogalaipeta | 580304 | 36 | 610 | 159 | b | 1 | a | a | b | c | c | c | c | c |
| 395 | Pothangi | 580305 | 160 | 667 | 161 | b | 3 | 1 | a | b | c | c | c | c | c |
| 396 | Mukundapuram | 580306 | 158 | 639 | 162 | a | 1 | b | b | b | b | c | c | c | c |
| 397 | Pothangibiswali | 580307 | 42 | 314 | 76 | b | 1 | a | a | b | c | c | c | c | c |
| 398 | Bellupatia | 580308 | 336 | 1331 | 332 | b | 1 | 1 | a | b | c | c | c | c | c |
| 399 | Honnali | 580309 | 381 | 1440 | 326 | b | 2 | 1 | a | b | b | c | c | c | c |
| 400 | Cheepi | 580310 | 702 | 1495 | 331 | a | 7 | 1 | a | a | b | c | c | c | c |
| 401 | Singupuram | 580311 | 650 | 1691 | 381 | b | 7 | 1 | 1 | b | b | c | c | c | c |
| 402 | Nuvagam | 580312 | 325 | 410 | 107 | b | 1 | a | a | b | c | c | c | c | c |
| 403 | Dabarusingi | 580313 | 288 | 656 | 160 | b | 2 | a | a | b | c | c | c | c | c |
| 404 | Tubburu | 580314 | 78 | 148 | 42 | b | a | a | a | b | b | c | c | c | c |
| 405 | Banjaruyavaraja Puram | 580315 | 76 | 244 | 68 | b | 1 | a | a | b | c | c | c | c | c |
| 406 | Kontabono | 580316 | 84 | 0 | 0 | | | | | | | | | | |
| 407 | Bogabanda | 580317 | 316 | 803 | 203 | b | 2 | b | b | b | c | c | c | c | c |
| 408 | Sandhigam | 580318 | 132 | 471 | 110 | b | 2 | a | a | b | c | c | c | c | c |
| 409 | Konkadaputti | 580319 | 135 | 433 | 111 | b | 1 | a | a | b | c | c | c | c | c |
| 410 | Killoyi | 580320 | 122 | 1334 | 296 | b | 2 | 1 | 1 | b | c | c | c | c | c |
| 411 | Mandavuru | 580321 | 62 | 349 | 79 | b | 1 | a | a | b | b | c | c | c | c |
| 412 | Kusumala | 580322 | 814 | 1552 | 366 | b | 2 | a | a | b | b | c | c | c | c |

**Census of India 2011- Village Directory
Amenities and Land use (As on 2009)**

Name of District : Srikakulam

Location Code No.: 542

Name of Mandal Parishad : Mandasa

Location Code No.: 0451

| Number of educational amenities available (If not available within the village, the distance range code viz; a for <5 Kms, b for 5-10 Kms and c for 10+ kms of nearest place where facility is available is given). | | | | Number of Medical Amenities available. (If not available within the village, the distance range code viz; a for < 5 Kms, b for 5-10 Kms and c for 10+ kms of nearest place where facility is available is given). | | | | | | | | | | Name of Village | Sl. No. | |
|---|-----------------------------------|-----------------------------------|------------------|---|-----------------------------|---------------------------------|--|--------------------|--------------------------|------------------------------------|----------------|--------------------------|----------------------------|-----------------|-----------------------|-----------------------------|
| Vocational training school /ITI | Non-formal training centre (NFTC) | Special school for disabled (SSD) | Others (specify) | Community health centre (CHC) | Primary health centre (PHC) | Primary health sub centre (PHS) | Maternity and child welfare centre (MCW) | T. B. clinic (TBC) | Hospital-allopathic (HA) | Hospital-alternative medicine (HO) | Dispensary (D) | Veterinary hospital (VH) | Mobile health clinic (MHC) | | | Family welfare centre (FWC) |
| 17 | 18 | 19 | 20 | 21 | 22 | 23 | 24 | 25 | 26 | 27 | 28 | 29 | 30 | 31 | 2 | 1 |
| c | a | c | | c | b | 1 | c | c | c | c | c | b | c | c | Gowduguranti | 391 |
| c | 1 | c | | c | b | 1 | c | c | c | c | c | b | b | c | Budarasingi | 392 |
| c | 1 | c | | c | 1 | 1 | c | c | c | c | c | b | b | c | Siripuram | 393 |
| c | b | c | | c | a | a | c | c | c | c | c | a | b | c | Mogalaipeta | 394 |
| c | a | c | | c | a | 1 | c | c | c | c | c | b | b | c | Pothangi | 395 |
| c | b | c | | c | b | a | c | c | c | c | c | b | b | c | Mukundapuram | 396 |
| c | b | c | | c | a | 1 | c | c | c | c | c | b | b | c | Pothangibiswali | 397 |
| c | b | c | | c | a | 1 | c | c | c | c | c | b | b | c | Bellupatia | 398 |
| c | b | c | | c | a | a | c | c | c | c | c | b | b | c | Honnali | 399 |
| c | a | c | | c | a | 1 | c | c | c | c | c | a | a | c | Cheepi | 400 |
| c | a | c | | c | 1 | 1 | c | c | c | c | c | b | b | c | Singupuram | 401 |
| c | b | c | | c | a | a | c | c | c | c | c | b | b | c | Nuvagam | 402 |
| c | b | c | | c | b | a | c | c | c | c | c | b | b | c | Dabarusingi | 403 |
| c | b | c | | c | b | a | c | c | c | c | c | a | b | c | Tubburu | 404 |
| c | b | c | | c | b | a | c | c | c | c | c | b | b | c | Banjaruyavaraja Puram | 405 |
| | | | | | | | | | | | | | | | Kontabono | 406 |
| c | b | c | | c | b | a | c | c | c | c | c | b | b | c | Bogabanda | 407 |
| c | b | c | | c | b | a | c | c | c | c | c | b | b | c | Sandhigam | 408 |
| c | b | c | | c | b | a | c | c | c | c | b | 1 | b | c | Konkadaputti | 409 |
| c | b | c | | c | b | 1 | c | c | c | c | b | 1 | b | c | Killoyi | 410 |
| c | b | c | | c | b | a | c | c | c | c | c | a | b | c | Mandavuru | 411 |
| c | b | c | | c | b | a | c | c | c | c | c | b | c | c | Kusumala | 412 |

**Census of India 2011- Village Directory
Amenities and Land use (As on 2009)**

Name of District : Srikakulam

Location Code No.: 542

Name of Mandal Parishad : Mandasa

Location Code No.: 0451

| Sl. No. | Name of Village | Number of Non-Government Medical Amenities available. | | | | | | | Availability of drinking water - Yes / No | | | | | | | | |
|---------|-----------------------|---|---------------------------------------|--|-------------------------------------|---|---------------|--------|---|---------------------------------------|-----------|------------------------|--------|---------------|--------------------|--------|--|
| | | Charitable non Govt. hospital/Nursing home. | Medical practitioner with MBBS Degree | Medical practitioner with other degree | Medical practitioner with no degree | Traditional practitioner and faith healer | Medicine Shop | Others | Tap water (Treated/Untreated) | Well water (Covered / Uncovered well) | Hand Pump | Tube wells / Bore well | Spring | River / Canal | Tank / Pond / Lake | Others | |
| 1 | 2 | 32 | 33 | 34 | 35 | 36 | 37 | 38 | 39 | 40 | 41 | 42 | 43 | 44 | 45 | 46 | |
| 391 | Gowduguranti | 0 | 0 | 3 | 0 | 0 | 0 | 0 | Yes | Yes | Yes | No | No | Yes | Yes | No | |
| 392 | Budarasingi | 0 | 0 | 2 | 0 | 0 | 0 | 0 | No | Yes | Yes | Yes | No | No | No | No | |
| 393 | Siripuram | 0 | 0 | 0 | 0 | 0 | 0 | 0 | No | Yes | Yes | No | No | No | No | No | |
| 394 | Mogalaipeta | 0 | 0 | 0 | 0 | 0 | 0 | 0 | No | Yes | Yes | Yes | No | Yes | No | No | |
| 395 | Pothangi | 0 | 0 | 0 | 0 | 0 | 0 | 0 | No | Yes | Yes | Yes | No | No | No | No | |
| 396 | Mukundapuram | 0 | 0 | 0 | 0 | 0 | 0 | 0 | No | Yes | Yes | Yes | No | No | No | No | |
| 397 | Pothangibiswali | 0 | 0 | 0 | 0 | 0 | 0 | 0 | No | Yes | Yes | Yes | No | Yes | No | No | |
| 398 | Bellupatia | 0 | 0 | 0 | 0 | 0 | 0 | 0 | No | Yes | Yes | Yes | No | No | No | No | |
| 399 | Honnali | 0 | 0 | 0 | 0 | 0 | 0 | 0 | Yes | Yes | Yes | Yes | No | Yes | No | No | |
| 400 | Cheepi | 0 | 0 | 0 | 0 | 0 | 0 | 0 | No | Yes | Yes | Yes | No | No | No | No | |
| 401 | Singupuram | 0 | 0 | 0 | 0 | 0 | 0 | 0 | No | Yes | Yes | Yes | No | No | No | No | |
| 402 | Nuvagam | 0 | 0 | 0 | 0 | 0 | 0 | 0 | No | Yes | No | No | Yes | No | No | No | |
| 403 | Dabarusingi | 0 | 0 | 0 | 0 | 0 | 0 | 0 | No | Yes | Yes | No | No | No | No | No | |
| 404 | Tubburu | 0 | 0 | 0 | 0 | 0 | 0 | 0 | No | No | No | No | Yes | Yes | No | No | |
| 405 | Banjaruyavaraja Puram | 0 | 0 | 0 | 0 | 0 | 0 | 0 | No | Yes | Yes | No | No | Yes | No | No | |
| 406 | Kontabono | | | | | | | | | | | | | | | | |
| 407 | Bogabanda | 0 | 0 | 0 | 0 | 0 | 0 | 0 | Yes | Yes | Yes | Yes | No | No | No | No | |
| 408 | Sandhigam | 0 | 0 | 0 | 0 | 0 | 0 | 0 | No | Yes | Yes | Yes | No | No | No | No | |
| 409 | Konkadaputti | 0 | 0 | 0 | 0 | 1 | 0 | 0 | Yes | Yes | Yes | Yes | No | No | No | No | |
| 410 | Killoyi | 0 | 0 | 1 | 0 | 0 | 0 | 0 | Yes | Yes | Yes | Yes | No | No | No | No | |
| 411 | Mandavuru | 0 | 0 | 1 | 0 | 0 | 0 | 0 | No | Yes | Yes | No | No | No | No | No | |
| 412 | Kusumala | 0 | 0 | 0 | 0 | 0 | 0 | 0 | No | Yes | Yes | Yes | No | No | No | No | |

**Census of India 2011- Village Directory
Amenities and Land use (As on 2009)**

Name of District : Srikakulam

Location Code No.: 542

Name of Mandal Parishad : Mandasa

Location Code No.: 0451

| Availability of toilet & others Yes / No | | | | Communication and transport facilities (If amenities available code -Yes is given except for Village Pin Code ,If not available within the village , the distance range code viz; a for < 5 Kms, b for 5-10 Kms and c for 10+ kms of nearest place where facility is available is given). | | | | | | | | | Name of Village | Sl. No. |
|--|----------------------------------|---|--|---|-----------------------|--------------------------------|------------------|-------------------------|--------------------------|-----------------------|---|-----------------------|-----------------|---------|
| Community toilet including bath. | Community toilet excluding bath. | Rural sanitary mart or sanitary hardware outlet available near the village. | Community bio- gas or recycle of waste for productive use. | Post office(PO) | Sub post office (SPO) | Post & Telegraph office (P&TO) | Village Pin Code | Telephones (Land lines) | Public call office (PCO) | Mobile phone coverage | Internet cafes/ Common service centre (CSC) | | | |
| 47 | 48 | 49 | 50 | 51 | 52 | 53 | 54 | 55 | 56 | 57 | 58 | 2 | 1 | |
| No | No | No | No | b | a | c | 532264 | Yes | Yes | Yes | c | Gowduguranti | 391 | |
| No | No | No | No | a | a | b | 532264 | Yes | Yes | Yes | b | Budarasingi | 392 | |
| No | No | No | No | Yes | a | b | 532264 | Yes | Yes | Yes | b | Siripuram | 393 | |
| No | No | No | No | b | Yes | b | 532242 | Yes | Yes | Yes | b | Mogalaipeta | 394 | |
| No | No | No | No | b | Yes | b | 532264 | Yes | Yes | Yes | b | Pothangi | 395 | |
| No | No | No | No | b | a | b | 532242 | Yes | Yes | Yes | b | Mukundapuram | 396 | |
| No | No | No | No | b | Yes | b | 532264 | Yes | Yes | Yes | b | Pothangibiswali | 397 | |
| No | No | No | No | b | a | b | 532264 | Yes | Yes | Yes | b | Bellupatia | 398 | |
| No | No | No | No | b | a | b | 532264 | Yes | Yes | Yes | b | Honnali | 399 | |
| No | No | No | No | b | Yes | a | 532242 | Yes | Yes | Yes | a | Cheepi | 400 | |
| No | No | No | No | b | a | b | 532242 | Yes | Yes | Yes | b | Singupuram | 401 | |
| No | No | No | No | b | a | b | 532242 | a | a | Yes | b | Nuvagam | 402 | |
| No | No | No | No | b | a | b | 532242 | a | a | Yes | b | Dabarusingi | 403 | |
| No | No | No | No | b | b | b | 532242 | b | b | Yes | b | Tubburu | 404 | |
| No | No | No | No | b | b | b | 532242 | Yes | Yes | Yes | a | Banjaruyavaraja Puram | 405 | |
| | | | | | | | | | | | | Kontabono | 406 | |
| No | No | No | No | c | a | c | 532242 | Yes | Yes | Yes | b | Bogabanda | 407 | |
| No | No | No | No | c | a | c | 532242 | Yes | Yes | Yes | b | Sandhigam | 408 | |
| No | No | No | No | b | a | c | 532242 | Yes | Yes | Yes | b | Konkadaputti | 409 | |
| No | No | No | No | b | Yes | c | 532242 | Yes | Yes | Yes | b | Killoyi | 410 | |
| No | No | No | No | b | a | c | 532242 | Yes | Yes | Yes | b | Mandavuru | 411 | |
| No | No | No | No | b | a | c | 532243 | Yes | Yes | Yes | b | Kusumala | 412 | |

**Census of India 2011- Village Directory
Amenities and Land use (As on 2009)**

Name of District : Srikakulam

Location Code No.: 542

Name of Mandal Parishad : Mandasa

Location Code No.: 0451

| Sl. No. | Name of Village | Communication and transport facilities (If amenities available code -Yes is given except for Village Pin Code, If not available within the village, the distance range code viz; a for < 5 Kms, b for 5-10 Kms and c for 10+ kms of nearest place where facility is available is given). | | | | | | | | | |
|---------|-----------------------|--|--------------------------------|------------------|---------------------|----------------|----------|---|-------------------------|--------------------------|--|
| | | Private courier facility | Bus service (Public & Private) | Railway stations | Auto/Modified Autos | Taxis and Vans | Tractors | Cycle-pulled rickshaws(Manual & Machine driven) | Carts driven by animals | Sea /River ferry service | |
| 1 | 2 | 59 | 60 | 61 | 62 | 63 | 64 | 65 | 66 | 67 | |
| 391 | Gowduguranti | c | a | b | b | b | Yes | | Yes | | |
| 392 | Budarasingi | b | Yes | c | b | b | Yes | | Yes | | |
| 393 | Siripuram | b | Yes | c | b | b | Yes | | Yes | | |
| 394 | Mogalaipeta | b | Yes | b | b | b | Yes | | Yes | | |
| 395 | Pothangi | b | Yes | b | b | b | Yes | | Yes | | |
| 396 | Mukundapuram | b | Yes | b | b | b | Yes | | Yes | | |
| 397 | Pothangibiswali | b | Yes | b | b | b | Yes | | Yes | | |
| 398 | Bellupatia | b | Yes | c | b | b | Yes | | Yes | | |
| 399 | Honnali | b | a | c | b | b | Yes | | Yes | | |
| 400 | Cheepi | a | Yes | b | a | a | Yes | | Yes | | |
| 401 | Singupuram | a | Yes | b | b | b | Yes | | Yes | | |
| 402 | Nuvagam | b | a | c | b | b | a | | Yes | | |
| 403 | Dabarusingi | b | a | c | c | b | a | | Yes | | |
| 404 | Tubburu | b | a | b | b | b | Yes | | Yes | | |
| 405 | Banjaruyavaraja Puram | b | a | c | b | b | a | | Yes | | |
| 406 | Kontabono | | | | | | | | | | |
| 407 | Bogabanda | b | a | c | b | b | b | | Yes | | |
| 408 | Sandhigam | b | Yes | c | b | b | b | | Yes | | |
| 409 | Konkadaputti | b | Yes | c | Yes | b | Yes | | Yes | | |
| 410 | Killoyi | b | Yes | c | b | b | b | | Yes | | |
| 411 | Mandavuru | b | a | b | b | b | Yes | | Yes | | |
| 412 | Kusumala | b | Yes | b | b | b | Yes | | Yes | | |

**Census of India 2011- Village Directory
Amenities and Land use (As on 2009)**

Name of District : Srikakulam

Location Code No.: 542

Name of Mandal Parishad : Mandasa

Location Code No.: 0451

| Village connected to highways,village roads, banks & credit societies (If amenities available code -Yes is given, If not available within the village , the distance range code viz; a for < 5 Kms, b for 5-10 Kms and c for 10+ kms of nearest place where facility is available is given). | | | | | | | | | | | | Name of Village | Sl. No. |
|--|--------------------------------|--|-----------------------------------|-------------|----------------|----------------------------------|--------------------------------------|----------------|---------------------------------|-----|-------------------------------|-----------------------|---------|
| Connected to national highway(NH) | Connected to state highway(SH) | Connected to major district road (MDR) | Connected to others district road | Pucca roads | Kutchcha roads | Water bounded macadam(WBM) roads | Navigable waterway (river/canal)(NW) | Footpaths (FP) | Commercial & Co-operative Banks | ATM | Agricultural Credit Societies | | |
| 68 | 69 | 70 | 71 | 72 | 73 | 74 | 75 | 76 | 77 | 78 | 79 | 2 | 1 |
| b | c | c | Yes | Yes | Yes | b | | Yes | b | c | c | Gowduguranti | 391 |
| c | c | c | Yes | Yes | Yes | Yes | | Yes | b | b | b | Budarasingi | 392 |
| b | c | c | Yes | Yes | Yes | Yes | | Yes | Yes | b | b | Siripuram | 393 |
| b | c | c | Yes | Yes | Yes | b | | Yes | a | b | b | Mogalaipeta | 394 |
| b | c | b | Yes | Yes | Yes | b | | Yes | a | b | b | Pothangi | 395 |
| b | c | b | Yes | Yes | Yes | b | | Yes | b | b | b | Mukundapuram | 396 |
| b | c | b | Yes | a | Yes | b | | Yes | a | b | b | Pothangibiswali | 397 |
| b | c | b | Yes | Yes | Yes | b | | Yes | a | b | b | Bellupatia | 398 |
| b | c | a | Yes | Yes | Yes | b | | Yes | b | b | b | Honnali | 399 |
| b | c | a | Yes | Yes | Yes | b | | Yes | a | a | a | Cheepi | 400 |
| c | c | Yes | Yes | Yes | Yes | b | | Yes | b | b | b | Singupuram | 401 |
| c | c | a | Yes | b | Yes | b | | Yes | b | b | b | Nuvagam | 402 |
| c | c | b | Yes | Yes | Yes | b | | Yes | b | b | b | Dabarusingi | 403 |
| b | c | c | Yes | a | Yes | b | | Yes | b | b | b | Tubburu | 404 |
| c | c | c | Yes | b | Yes | b | | Yes | b | b | b | Banjaruyavaraja Puram | 405 |
| | | | | | | | | | | | | Kontabono | 406 |
| c | c | c | Yes | Yes | Yes | b | | Yes | b | b | b | Bogabanda | 407 |
| c | c | c | Yes | a | Yes | b | | Yes | b | b | b | Sandhigam | 408 |
| c | c | c | Yes | b | Yes | b | | Yes | b | b | a | Konkadaputti | 409 |
| c | c | b | Yes | Yes | Yes | b | | Yes | b | b | Yes | Killoyi | 410 |
| b | c | c | Yes | a | Yes | b | | Yes | b | b | b | Mandavuru | 411 |
| b | c | c | Yes | Yes | Yes | b | | Yes | b | b | b | Kusumala | 412 |

**Census of India 2011- Village Directory
Amenities and Land use (As on 2009)**

Name of District : Srikakulam

Location Code No.: 542

Name of Mandal Parishad : Mandasa

Location Code No.: 0451

| Sl. No. | Name of Village | Availability of miscellaneous facilities (If amenities available code -Yes is given, If not available within the village, the distance range code viz; a for < 5 Kms, b for 5-10 Kms and c for 10+ kms of nearest place where facility is available is given). | | | | | | | | | |
|---------|-----------------------|--|---------------------------------------|-------------------------|-------------|--------------------------------|---|--|------------------------------|--|----------------------------------|
| | | Self-Help Group (SHG) | Public distribution system (PDS) shop | Mandis / Regular market | Weekly Haat | Agricultural marketing society | Integrated Child Development Scheme (Nutritional Centres) | Anganwadi Centre (Nutritional Centres) | Others (Nutritional Centres) | ASHA (Accredited Social Health Activist) | Community centre with/without TV |
| 1 | 2 | 80 | 81 | 82 | 83 | 84 | 85 | 86 | 87 | 88 | 89 |
| 391 | Gowduguranti | Yes | Yes | b | b | c | c | Yes | Yes | Yes | c |
| 392 | Budarasingi | Yes | Yes | b | b | c | b | Yes | Yes | Yes | b |
| 393 | Siripuram | Yes | Yes | Yes | Yes | c | b | Yes | Yes | Yes | b |
| 394 | Mogalaipeta | Yes | a | a | a | c | b | a | Yes | a | b |
| 395 | Pothangi | Yes | Yes | a | a | c | c | Yes | Yes | Yes | b |
| 396 | Mukundapuram | Yes | a | b | b | c | b | Yes | Yes | Yes | b |
| 397 | Pothangibiswali | Yes | a | c | c | c | b | a | Yes | b | b |
| 398 | Bellupatia | Yes | Yes | b | a | c | b | Yes | Yes | Yes | b |
| 399 | Honnali | Yes | Yes | b | a | c | b | Yes | Yes | Yes | b |
| 400 | Cheepi | Yes | Yes | b | a | c | a | Yes | Yes | Yes | a |
| 401 | Singupuram | Yes | Yes | b | b | c | a | Yes | Yes | Yes | b |
| 402 | Nuvagam | Yes | a | b | b | c | b | Yes | Yes | Yes | b |
| 403 | Dabarusingi | Yes | Yes | c | b | c | b | Yes | Yes | Yes | b |
| 404 | Tubburu | Yes | a | c | b | c | b | a | Yes | Yes | b |
| 405 | Banjaruyavaraja Puram | Yes | a | b | b | c | b | a | Yes | a | b |
| 406 | Kontabono | | | | | | | | | | |
| 407 | Bogabanda | Yes | Yes | c | b | b | b | Yes | Yes | Yes | b |
| 408 | Sandhigam | Yes | a | b | c | b | b | a | Yes | Yes | b |
| 409 | Konkadaputti | Yes | a | b | b | b | b | Yes | Yes | Yes | b |
| 410 | Killoyi | Yes | Yes | b | b | c | b | Yes | Yes | Yes | b |
| 411 | Mandavuru | Yes | Yes | a | b | c | b | Yes | Yes | Yes | b |
| 412 | Kusumala | Yes | Yes | b | b | c | b | Yes | Yes | Yes | b |

**Census of India 2011- Village Directory
Amenities and Land use (As on 2009)**

Name of District : Srikakulam

Location Code No.: 542

Name of Mandal Parishad : Mandasa

Location Code No.: 0451

| Availability of miscellaneous facilities (If amenities available code -Yes is given, If not available within the village, the distance range code viz; a for < 5 Kms, b for 5-10 Kms and c for 10+ kms of nearest place where facility is available is given). | | | | | | | | Availability of electricity (Yes/No) | | | | Nearest Town | | Name of Village | Sl. No. |
|--|---------------------------------|---------------------|----------------|---------------------|------------------|--------------------------|-----------------------------------|--------------------------------------|---|--------------------------------------|--------------------------------|------------------|---|-----------------------|---------|
| Sports Field, | Sports Club / Recreation Centre | Cinema / Video Hall | Public Library | Public Reading Room | Newspaper Supply | Assembly Polling station | Birth & Death Registration Office | Power Supply for Domestic Use (ED) | Power Supply for Agricultural Use (EAG) | Power Supply for Commercial Use (EC) | Power Supply for All Uses (EA) | Name | Distance range code i.e. a for <5 Kms, b for 5-10 Kms and c for 10+ kms | | |
| 90 | 91 | 92 | 93 | 94 | 95 | 96 | 97 | 98 | 99 | 100 | 101 | 102 | 103 | 2 | 1 |
| c | c | c | c | c | Yes | Yes | Yes | Yes | Yes | Yes | Yes | Palasa Kasibugga | c | Gowduguranti | 391 |
| b | c | b | b | b | Yes | Yes | Yes | Yes | Yes | Yes | Yes | Palasa Kasibugga | c | Budarasingi | 392 |
| b | c | b | b | b | Yes | Yes | Yes | Yes | Yes | Yes | Yes | Palasa Kasibugga | c | Siripuram | 393 |
| b | c | b | b | b | Yes | Yes | Yes | Yes | Yes | Yes | Yes | Palasa Kasibugga | c | Mogalaipeta | 394 |
| b | c | b | b | b | Yes | Yes | Yes | Yes | Yes | Yes | Yes | Palasa Kasibugga | c | Pothangi | 395 |
| a | c | b | b | b | Yes | Yes | Yes | Yes | Yes | Yes | Yes | Palasa Kasibugga | c | Mukundapuram | 396 |
| b | c | b | b | b | Yes | Yes | Yes | Yes | Yes | Yes | Yes | Palasa Kasibugga | c | Pothangibiswali | 397 |
| b | c | b | b | b | Yes | Yes | Yes | Yes | Yes | Yes | Yes | Palasa Kasibugga | c | Bellupatia | 398 |
| b | c | b | b | b | Yes | Yes | Yes | Yes | Yes | Yes | Yes | Palasa Kasibugga | c | Honnali | 399 |
| a | c | a | a | a | Yes | Yes | Yes | Yes | Yes | Yes | Yes | Palasa Kasibugga | c | Cheepi | 400 |
| b | c | b | b | b | Yes | Yes | Yes | Yes | Yes | Yes | Yes | Palasa Kasibugga | c | Singupuram | 401 |
| b | c | b | b | b | Yes | Yes | Yes | Yes | Yes | Yes | Yes | Palasa Kasibugga | c | Nuvagam | 402 |
| b | c | b | b | b | Yes | Yes | Yes | Yes | Yes | Yes | Yes | Palasa Kasibugga | c | Dabarusingi | 403 |
| b | c | b | b | b | Yes | Yes | Yes | Yes | Yes | Yes | Yes | Palasa Kasibugga | c | Tubburu | 404 |
| b | c | b | b | b | Yes | Yes | Yes | Yes | Yes | Yes | Yes | Palasa Kasibugga | c | Banjaruyavaraja Puram | 405 |
| | | | | | | | | | | | | Palasa Kasibugga | c | Kontabono | 406 |
| b | c | b | b | b | Yes | Yes | Yes | Yes | Yes | Yes | Yes | Palasa Kasibugga | c | Bogabanda | 407 |
| b | c | b | b | b | Yes | Yes | Yes | Yes | Yes | Yes | Yes | Palasa Kasibugga | c | Sandhigam | 408 |
| b | c | b | b | b | Yes | Yes | Yes | Yes | Yes | Yes | Yes | Palasa Kasibugga | c | Konkadaputti | 409 |
| b | c | b | b | b | Yes | Yes | Yes | Yes | Yes | Yes | Yes | Palasa Kasibugga | c | Killoyi | 410 |
| a | c | b | b | b | Yes | Yes | Yes | Yes | Yes | Yes | Yes | Palasa Kasibugga | c | Mandavuru | 411 |
| b | c | b | b | b | Yes | Yes | Yes | Yes | Yes | Yes | Yes | Palasa Kasibugga | c | Kusumala | 412 |

**Census of India 2011- Village Directory
Amenities and Land use (As on 2009)**

Name of District : Srikakulam

Location Code No.: 542

Name of Mandal Parishad : Mandasa

Location Code No.: 0451

| Sl. No. | Name of Village | Land Use | | | | | | | | | | |
|---------|-----------------------|---|----------------------------------|-------------------------------|--|--|-----------------------|---|-----------------|---------------|---------------------------|------------------------------|
| | | Area under different types of land use (in hectares rounded up to one decimal place) | | | | | | | | | | |
| | | Forests | Area under Non-agricultural Uses | Barren and Un-cultivable land | Permanent Pastures and Other Grazing Lands | Land Under Miscellaneous Tree Crops etc. | Culturable Waste Land | Fallow lands other than current fallows | Current Fallows | Net Area Sown | Total Irrigated Land Area | Total Un-irrigated Land Area |
| 1 | 2 | 104 | 105 | 106 | 107 | 108 | 109 | 110 | 111 | 112 | 113 | 114 |
| 391 | Gowduguranti | 20.2 | 111.9 | 0 | 0 | 0 | 0 | 0 | 20.2 | 801.7 | 156.2 | 665.7 |
| 392 | Budarasingi | 152.6 | 1168 | 0 | 0.3 | 0 | 0 | 0 | 532 | 1384.1 | 490.9 | 1425.2 |
| 393 | Siripuram | 202.3 | 95.9 | 0 | 0 | 0 | 0 | 0 | 0 | 463.8 | 307.6 | 156.2 |
| 394 | Mogalaipeta | 0 | 5.7 | 0 | 0 | 0 | 0 | 0 | 0 | 30.3 | 26.3 | 4 |
| 395 | Pothangi | 0 | 95.7 | 0 | 0 | 0 | 0 | 0 | 0 | 64.3 | 64.3 | 0 |
| 396 | Mukundapuram | 0 | 31.5 | 0 | 0 | 0 | 0 | 0 | 0 | 126.5 | 82.6 | 43.9 |
| 397 | Pothangibiswali | 0 | 3.6 | 0 | 0 | 0 | 0 | 0 | 0.4 | 38 | 3.2 | 35.2 |
| 398 | Bellupatia | 0 | 61 | 0 | 0 | 0 | 0 | 0 | 0.2 | 274.8 | 201.5 | 73.5 |
| 399 | Honnali | 0 | 52.2 | 0 | 0 | 0 | 0 | 0 | 0.2 | 328.6 | 194.2 | 134.6 |
| 400 | Cheepi | 36 | 70.9 | 0 | 0 | 0 | 0 | 0 | 77.1 | 518 | 104.8 | 490.3 |
| 401 | Singupuram | 0 | 117 | 0 | 0 | 0 | 0 | 0 | 38.9 | 494.1 | 165.9 | 367.1 |
| 402 | Nuvagam | 0 | 91.9 | 0 | 0 | 0 | 0 | 0 | 0 | 233.1 | 55 | 178.1 |
| 403 | Dabarusingi | 0 | 118.6 | 0.3 | 0 | 0 | 0 | 0 | 0 | 169.1 | 25.9 | 143.2 |
| 404 | Tubburu | 0 | 3.2 | 0 | 0 | 0 | 0 | 0 | 0.4 | 74.4 | 38 | 36.8 |
| 405 | Banjaruyavaraja Puram | 0 | 64.7 | 0 | 0 | 0 | 0 | 0 | 0 | 11.3 | 11.3 | 0 |
| 406 | Kontabono | 0 | 4.8 | 0 | 0 | 0 | 0 | 0 | 0.7 | 78.5 | 40.9 | 38.3 |
| 407 | Bogabanda | 0 | 67.2 | 0 | 0 | 0 | 0 | 0 | 0.8 | 248 | 38 | 210.8 |
| 408 | Sandhigam | 38.4 | 9.3 | 0 | 0 | 0 | 0 | 0 | 0 | 84.3 | 30.4 | 53.9 |
| 409 | Konkadaputti | 0 | 10.1 | 0 | 0 | 0 | 0 | 0 | 0 | 124.9 | 28.7 | 96.2 |
| 410 | Killoyi | 5.6 | 13.4 | 0 | 0 | 0 | 0 | 0 | 5.7 | 97.3 | 38.8 | 64.2 |
| 411 | Mandavuru | 0 | 4 | 0 | 0 | 0 | 0 | 0 | 0.1 | 57.9 | 36 | 22 |
| 412 | Kusumala | 153.8 | 85.8 | 0 | 0 | 0 | 0 | 0 | 97.7 | 476.7 | 0 | 574.4 |

**Census of India 2011- Village Directory
Amenities and Land use (As on 2009)**

Name of District : Srikakulam

Location Code No.: 542

Name of Mandal Parishad : Mandasa

Location Code No.: 0451

| Land Use | | | | | Name of three most important commodities manufactured | | | Name of Village | Sl. No. | | | | | |
|--|------------------------|------------------|-----------------|-----------|---|--------|-------|-----------------|---------|-----|-----|-----|-----------------------|-----|
| Area irrigated by source (in hectare). | | | | | First | Second | Third | | | | | | | |
| Canals (C) | Wells/Tube-wells(W/TW) | Tanks/Lakes(T/L) | Water Falls(WF) | Others(O) | 115 | 116 | 117 | 118 | 119 | 120 | 121 | 122 | 2 | 1 |
| 51 | 0 | 105.2 | 0 | 0 | | | | | | | | | Gowduguranti | 391 |
| 490.9 | 0 | 0 | 0 | 0 | | | | | | | | | Budarasingi | 392 |
| 307.6 | 0 | 0 | 0 | 0 | | | | | | | | | Siripuram | 393 |
| 26.3 | 0 | 0 | 0 | 0 | | | | | | | | | Mogalaipeta | 394 |
| 64.3 | 0 | 0 | 0 | 0 | | | | | | | | | Pothangi | 395 |
| 82.6 | 0 | 0 | 0 | 0 | | | | | | | | | Mukundapuram | 396 |
| 3.2 | 0 | 0 | 0 | 0 | | | | | | | | | Pothangibiswali | 397 |
| 195.9 | 0 | 5.6 | 0 | 0 | | | | | | | | | Bellupatia | 398 |
| 180.5 | 0 | 13.7 | 0 | 0 | | | | | | | | | Honnali | 399 |
| 63.1 | 0 | 41.7 | 0 | 0 | | | | | | | | | Cheepi | 400 |
| 165.9 | 0 | 0 | 0 | 0 | | | | | | | | | Singupuram | 401 |
| 55 | 0 | 0 | 0 | 0 | | | | | | | | | Nuvagam | 402 |
| 5 | 0 | 20.9 | 0 | 0 | | | | | | | | | Dabarusingi | 403 |
| 38 | 0 | 0 | 0 | 0 | | | | | | | | | Tubburu | 404 |
| 11.3 | 0 | 0 | 0 | 0 | | | | | | | | | Banjaruyavaraja Puram | 405 |
| 0 | 0 | 0 | 0 | 40.9 | | | | | | | | | Kontabono | 406 |
| 0 | 0 | 38 | 0 | 0 | | | | | | | | | Bogabanda | 407 |
| 30.4 | 0 | 0 | 0 | 0 | | | | | | | | | Sandhigam | 408 |
| 0 | 0 | 28.7 | 0 | 0 | | | | | | | | | Konkadaputti | 409 |
| 30.4 | 0 | 0 | 0 | 8.4 | | | | | | | | | Killoyi | 410 |
| 36 | 0 | 0 | 0 | 0 | | | | | | | | | Mandavuru | 411 |
| 0 | 0 | 0 | 0 | 0 | | | | | | | | | Kusumala | 412 |

**Census of India 2011- Village Directory
Amenities and Land use (As on 2009)**

Name of District : Srikakulam

Location Code No.: 542

Name of Mandal Parishad : Mandasa

Location Code No.: 0451

| Sl. No. | Name of Village | Location code no. | Total area of the village (in hectares rounded up to one decimal place) | Total population (2011 census) | Number of households (2011 census) | Number of educational amenities available (If not available within the village, the distance range code viz; a for < 5 Kms, b for 5-10 Kms and c for 10+ kms of nearest place where facility is available is given). | | | | | | | | | |
|---------|--------------------------|-------------------|--|----------------------------------|------------------------------------|--|--------------------|-------------------|----------------------|------------------------------|---|-------------------------|----------------------|---------------------------|------------------|
| | | | | | | Pre-Primary school (PP) | Primary school (P) | Middle school (M) | Secondary School (S) | Senior Secondary school (SS) | Degree college of arts science & commerce (ASC) | Engineering college(EC) | Medical college (MC) | Management institute (MI) | Polytechnic (Pt) |
| 1 | 2 | 3 | 4 | 5 | 6 | 7 | 8 | 9 | 10 | 11 | 12 | 13 | 14 | 15 | 16 |
| 413 | Hamsarali | 580323 | 377 | 1183 | 269 | a | 3 | a | a | a | b | c | c | c | c |
| 414 | Chatrapuram | 580324 | 162 | 179 | 45 | a | 2 | a | a | a | b | c | c | c | c |
| 415 | Ichapuram | 580325 | 27 | 0 | 0 | | | | | | | | | | |
| 416 | Dimiria | 580326 | 84 | 566 | 144 | a | 1 | a | a | a | b | c | c | c | c |
| 417 | Jullunda | 580327 | 102 | 1039 | 257 | a | 1 | a | a | a | b | c | c | c | c |
| 418 | Mandasa | 580328 | 674 | 9747 | 2295 | 1 | 5 | 2 | 2 | 1 | b | c | c | c | c |
| 419 | Radhakrishnapuram | 580329 | 89 | 735 | 101 | a | 1 | a | a | a | a | c | c | c | c |
| 420 | Siddigam | 580330 | 117 | 401 | 112 | a | 1 | a | a | a | b | c | c | c | c |
| 421 | Srirampuram | 580331 | 201 | 523 | 138 | a | 2 | a | a | a | b | c | c | c | c |
| 422 | Mulipadu | 580332 | 293 | 1775 | 452 | a | 2 | a | a | a | b | c | c | c | c |
| 423 | Sondipudi | 580333 | 267 | 1117 | 296 | 1 | 2 | 1 | 1 | a | b | c | c | c | c |
| 424 | Balajipuram | 580334 | 59 | 396 | 94 | a | 1 | a | a | b | b | c | c | c | c |
| 425 | Bairisarangapuram | 580335 | 187 | 2102 | 524 | a | 1 | 1 | 1 | a | a | c | c | c | c |
| 426 | Ummagiri | 580336 | 81 | 533 | 135 | a | 1 | a | a | a | b | c | c | c | c |
| 427 | Pithatholi | 580337 | 140 | 525 | 144 | a | 1 | a | a | a | a | c | c | c | c |
| 428 | Puchapadu | 580338 | 27 | 288 | 77 | a | 1 | a | a | a | a | c | c | c | c |
| 429 | Dabaru | 580339 | 56 | 334 | 91 | a | 1 | a | a | a | a | c | c | c | c |
| 430 | Govindapuram | 580340 | 28 | 137 | 43 | b | 1 | a | a | b | b | c | c | c | c |
| 431 | Ambugambit | 580341 | 16 | 0 | 0 | | | | | | | | | | |
| 432 | Kothapalle | 580342 | 215 | 954 | 270 | b | 1 | 1 | 1 | b | b | c | c | c | c |
| 433 | Bhinnala | 580343 | 103 | 664 | 201 | a | 1 | 1 | a | a | a | c | c | c | c |
| 434 | Venkatavarada -Rajapuram | 580344 | 94 | 390 | 122 | a | 1 | a | a | a | a | c | c | c | c |

**Census of India 2011- Village Directory
Amenities and Land use (As on 2009)**

Name of District : Srikakulam

Location Code No.: 542

Name of Mandal Parishad : Mandasa

Location Code No.: 0451

| Number of educational amenities available (If not available within the village, the distance range code viz; a for <5 Kms, b for 5-10 Kms and c for 10+ kms of nearest place where facility is available is given). | | | | Number of Medical Amenities available. (If not available within the village, the distance range code viz; a for < 5 Kms, b for 5-10 Kms and c for 10+ kms of nearest place where facility is available is given). | | | | | | | | | | Name of Village | Sl. No. | |
|---|-----------------------------------|-----------------------------------|------------------|---|-----------------------------|---------------------------------|--|--------------------|--------------------------|------------------------------------|----------------|--------------------------|----------------------------|-----------------|--------------------------|-----------------------------|
| Vocational training school /ITI | Non-formal training centre (NFTC) | Special school for disabled (SSD) | Others (specify) | Community health centre (CHC) | Primary health centre (PHC) | Primary health sub centre (PHS) | Maternity and child welfare centre (MCW) | T. B. clinic (TBC) | Hospital-allopathic (HA) | Hospital-alternative medicine (HO) | Dispensary (D) | Veterinary hospital (VH) | Mobile health clinic (MHC) | | | Family welfare centre (FWC) |
| 17 | 18 | 19 | 20 | 21 | 22 | 23 | 24 | 25 | 26 | 27 | 28 | 29 | 30 | 31 | 2 | 1 |
| c | a | c | | c | a | a | c | c | c | c | c | b | b | c | Hamsarali | 413 |
| c | a | c | | c | b | a | c | c | c | c | c | b | c | c | Chatrapuram | 414 |
| | | | | | | | | | | | | | | | Ichapuram | 415 |
| c | a | c | | c | a | a | c | c | c | c | c | b | b | c | Dimiria | 416 |
| c | a | c | | c | a | a | c | c | c | c | c | a | b | c | Jullunda | 417 |
| c | l | c | | c | l | l | c | c | c | c | c | l | b | c | Mandasa | 418 |
| c | a | c | | c | a | a | c | c | c | c | c | a | a | c | Radhakrishnapuram | 419 |
| c | a | c | | c | a | a | c | c | c | c | c | b | b | c | Siddigam | 420 |
| c | a | c | | c | a | a | c | c | c | c | c | b | b | c | Srirampuram | 421 |
| c | a | c | | c | a | a | c | c | c | c | c | a | a | c | Mulipadu | 422 |
| c | a | c | | c | a | a | c | c | c | c | c | a | a | c | Sondipudi | 423 |
| c | a | c | | c | b | a | c | c | c | c | c | b | b | c | Balajipuram | 424 |
| c | b | c | | c | a | l | c | c | c | c | c | a | a | c | Bairisarangapuram | 425 |
| c | a | c | | c | a | a | c | c | c | c | c | a | b | c | Ummagiri | 426 |
| c | a | c | | c | a | a | c | c | c | c | c | a | a | c | Pithatholi | 427 |
| c | a | c | | c | a | a | c | c | c | c | c | a | a | c | Puchapadu | 428 |
| c | a | c | | c | a | a | c | c | c | c | c | a | a | c | Dabaru | 429 |
| c | a | c | | c | b | a | c | c | c | c | c | b | b | c | Govindapuram | 430 |
| | | | | | | | | | | | | | | | Ambugambit | 431 |
| c | b | c | | c | b | a | c | c | c | c | c | b | b | c | Kothapalle | 432 |
| c | b | c | | c | a | a | c | c | c | c | c | a | a | c | Bhinnala | 433 |
| c | b | c | | c | a | a | c | c | c | c | c | a | a | c | Venkatavarada -Rajapuram | 434 |

**Census of India 2011- Village Directory
Amenities and Land use (As on 2009)**

Name of District : Srikakulam

Location Code No.: 542

Name of Mandal Parishad : Mandasa

Location Code No.: 0451

| Sl. No. | Name of Village | Number of Non-Government Medical Amenities available. | | | | | | | Availability of drinking water - Yes / No | | | | | | | |
|---------|--------------------------|---|---------------------------------------|--|-------------------------------------|---|---------------|--------|---|---------------------------------------|-----------|------------------------|--------|---------------|--------------------|--------|
| | | Charitable non Govt. hospital/Nursing home. | Medical practitioner with MBBS Degree | Medical practitioner with other degree | Medical practitioner with no degree | Traditional practitioner and faith healer | Medicine Shop | Others | Tap water (Treated/Untreated) | Well water (Covered / Uncovered well) | Hand Pump | Tube wells / Bore well | Spring | River / Canal | Tank / Pond / Lake | Others |
| 1 | 2 | 32 | 33 | 34 | 35 | 36 | 37 | 38 | 39 | 40 | 41 | 42 | 43 | 44 | 45 | 46 |
| 413 | Hamsarali | 0 | 0 | 0 | 0 | 0 | 0 | 0 | No | Yes | Yes | Yes | No | No | No | No |
| 414 | Chatrapuram | 0 | 0 | 0 | 0 | 0 | 0 | 0 | No | Yes | Yes | No | No | No | No | No |
| 415 | Ichapuram | | | | | | | | | | | | | | | |
| 416 | Dimiria | 0 | 0 | 0 | 0 | 0 | 0 | 0 | Yes | Yes | Yes | Yes | No | No | No | No |
| 417 | Jullunda | 0 | 0 | 0 | 0 | 0 | 0 | 0 | No | Yes | Yes | Yes | No | No | No | No |
| 418 | Mandasa | 1 | 1 | 2 | 1 | 0 | 2 | 0 | Yes | Yes | Yes | Yes | No | No | No | No |
| 419 | Radhakrishnapuram | 0 | 0 | 0 | 0 | 0 | 0 | 0 | No | Yes | Yes | Yes | No | No | No | No |
| 420 | Siddigam | 0 | 0 | 0 | 0 | 0 | 0 | 0 | No | Yes | Yes | Yes | No | No | No | No |
| 421 | Srirampuram | 0 | 0 | 0 | 0 | 0 | 0 | 0 | Yes | Yes | Yes | Yes | No | No | No | No |
| 422 | Mulipadu | 0 | 0 | 2 | 0 | 0 | 0 | 0 | Yes | Yes | Yes | Yes | Yes | No | No | No |
| 423 | Sondipudi | 0 | 0 | 0 | 0 | 0 | 0 | 0 | Yes | Yes | Yes | Yes | No | No | No | No |
| 424 | Balajipuram | 0 | 0 | 0 | 0 | 0 | 0 | 0 | No | Yes | Yes | Yes | Yes | No | No | No |
| 425 | Bairisarangapuram | 0 | 0 | 1 | 0 | 0 | 0 | 0 | Yes | Yes | Yes | Yes | No | No | No | No |
| 426 | Ummagiri | 0 | 0 | 0 | 0 | 0 | 0 | 0 | No | Yes | Yes | Yes | No | No | No | No |
| 427 | Pithatholi | 0 | 0 | 0 | 0 | 0 | 0 | 0 | No | Yes | Yes | Yes | No | No | No | No |
| 428 | Puchapadu | 0 | 0 | 0 | 0 | 0 | 0 | 0 | No | Yes | Yes | Yes | No | No | No | No |
| 429 | Dabaru | 0 | 0 | 0 | 0 | 0 | 0 | 0 | No | Yes | Yes | Yes | No | No | No | No |
| 430 | Govindapuram | 0 | 0 | 0 | 0 | 0 | 0 | 0 | No | Yes | Yes | Yes | No | No | No | No |
| 431 | Ambugambit | | | | | | | | | | | | | | | |
| 432 | Kothapalle | 0 | 0 | 0 | 0 | 0 | 0 | 0 | Yes | Yes | Yes | Yes | No | No | No | No |
| 433 | Bhinnala | 0 | 0 | 0 | 0 | 0 | 0 | 0 | No | Yes | Yes | Yes | No | No | No | No |
| 434 | Venkatavarada -Rajapuram | 0 | 0 | 0 | 0 | 0 | 0 | 0 | No | Yes | Yes | Yes | No | No | No | No |

**Census of India 2011- Village Directory
Amenities and Land use (As on 2009)**

Name of District : Srikakulam

Location Code No.: 542

Name of Mandal Parishad : Mandasa

Location Code No.: 0451

| Availability of toilet & others Yes / No | | | | Communication and transport facilities (If amenities available code -Yes is given except for Village Pin Code ,If not available within the village , the distance range code viz; a for < 5 Kms, b for 5-10 Kms and c for 10+ kms of nearest place where facility is available is given). | | | | | | | | Name of Village | Sl. No. |
|--|----------------------------------|---|--|---|-----------------------|--------------------------------|------------------|-------------------------|--------------------------|-----------------------|---|--------------------------|---------|
| Community toilet including bath. | Community toilet excluding bath. | Rural sanitary mart or sanitary hardware outlet available near the village. | Community bio- gas or recycle of waste for productive use. | Post office(PO) | Sub post office (SPO) | Post & Telegraph office (P&TO) | Village Pin Code | Telephones (Land lines) | Public call office (PCO) | Mobile phone coverage | Internet cafes/ Common service centre (CSC) | | |
| 47 | 48 | 49 | 50 | 51 | 52 | 53 | 54 | 55 | 56 | 57 | 58 | 2 | 1 |
| No | No | No | No | a | a | c | 532242 | Yes | Yes | Yes | a | Hamsarali | 413 |
| No | No | No | No | a | a | b | 532242 | Yes | Yes | Yes | a | Chatrapuram | 414 |
| | | | | | | | | | | | | Ichapuram | 415 |
| No | No | No | No | a | a | b | 532242 | Yes | Yes | Yes | a | Dimiria | 416 |
| No | No | No | No | a | a | b | 532242 | Yes | Yes | Yes | a | Jullunda | 417 |
| No | Yes | No | No | Yes | Yes | Yes | 532242 | Yes | Yes | Yes | Yes | Mandasa | 418 |
| No | No | No | No | a | a | a | 532264 | Yes | Yes | Yes | a | Radhakrishnapuram | 419 |
| No | No | No | No | b | a | a | 532242 | Yes | Yes | Yes | a | Siddigam | 420 |
| No | No | No | No | a | a | a | 532242 | Yes | Yes | Yes | a | Srirampuram | 421 |
| No | No | No | No | b | a | a | 532242 | Yes | Yes | Yes | a | Mulipadu | 422 |
| No | No | No | No | b | Yes | a | 532242 | Yes | Yes | Yes | a | Sondipudi | 423 |
| No | No | No | No | b | a | b | 532242 | Yes | Yes | Yes | b | Balajipuram | 424 |
| No | No | No | No | a | a | b | 532242 | Yes | Yes | Yes | a | Bairisarangapuram | 425 |
| No | No | No | No | a | a | b | 532242 | Yes | Yes | Yes | Yes | Ummagiri | 426 |
| No | No | No | No | a | a | b | 532242 | Yes | Yes | Yes | a | Pithatholi | 427 |
| No | No | No | No | a | a | b | 532242 | Yes | Yes | Yes | a | Puchapadu | 428 |
| No | No | No | No | a | a | b | 532242 | Yes | Yes | Yes | a | Dabaru | 429 |
| No | No | No | No | b | a | b | 532242 | Yes | Yes | Yes | b | Govindapuram | 430 |
| | | | | | | | | | | | | Ambugambit | 431 |
| No | No | No | No | b | Yes | b | 532242 | Yes | Yes | Yes | b | Kothapalle | 432 |
| No | No | No | No | b | a | c | 532243 | Yes | Yes | Yes | a | Bhinnala | 433 |
| Yes | No | No | No | b | a | c | 532243 | Yes | Yes | Yes | a | Venkatavarada -Rajapuram | 434 |

**Census of India 2011- Village Directory
Amenities and Land use (As on 2009)**

Name of District : Srikakulam

Location Code No.: 542

Name of Mandal Parishad : Mandasa

Location Code No.: 0451

| Sl. No. | Name of Village | Communication and transport facilities (If amenities available code -Yes is given except for Village Pin Code, If not available within the village, the distance range code viz; a for < 5 Kms, b for 5-10 Kms and c for 10+ kms of nearest place where facility is available is given). | | | | | | | | | |
|---------|--------------------------|--|--------------------------------|------------------|---------------------|----------------|----------|---|-------------------------|--------------------------|--|
| | | Private courier facility | Bus service (Public & Private) | Railway stations | Auto/Modified Autos | Taxis and Vans | Tractors | Cycle-pulled rickshaws(Manual & Machine driven) | Carts driven by animals | Sea /River ferry service | |
| 1 | 2 | 59 | 60 | 61 | 62 | 63 | 64 | 65 | 66 | 67 | |
| 413 | Hamsarali | a | Yes | b | a | a | Yes | | Yes | | |
| 414 | Chatrapuram | a | Yes | b | a | a | Yes | Yes | Yes | | |
| 415 | Ichapuram | | | | | | | | | | |
| 416 | Dimiria | a | a | b | a | a | Yes | | Yes | | |
| 417 | Jullunda | a | a | b | a | a | Yes | | Yes | | |
| 418 | Mandasa | Yes | Yes | b | Yes | Yes | Yes | | Yes | | |
| 419 | Radhakrishnapuram | a | Yes | a | a | a | Yes | | Yes | | |
| 420 | Siddigam | a | Yes | b | a | a | Yes | | Yes | | |
| 421 | Srirampuram | a | Yes | b | a | a | Yes | | Yes | | |
| 422 | Mulipadu | a | a | b | a | a | Yes | | Yes | | |
| 423 | Sondipudi | a | Yes | b | a | a | Yes | | Yes | | |
| 424 | Balajipuram | b | Yes | b | b | b | Yes | | Yes | | |
| 425 | Bairisarangapuram | a | a | a | a | a | Yes | | Yes | | |
| 426 | Ummagiri | a | Yes | b | a | a | Yes | | Yes | | |
| 427 | Pithatholi | a | a | a | a | a | Yes | | Yes | | |
| 428 | Puchapadu | a | a | a | a | a | Yes | | Yes | | |
| 429 | Dabaru | a | Yes | a | a | a | Yes | | Yes | | |
| 430 | Govindapuram | b | a | b | b | b | Yes | | Yes | | |
| 431 | Ambugambit | | | | | | | | | | |
| 432 | Kothapalle | b | Yes | b | b | b | Yes | | Yes | | |
| 433 | Bhinnala | b | a | a | a | a | Yes | | Yes | | |
| 434 | Venkatavarada -Rajapuram | b | a | a | a | a | Yes | | Yes | | |

**Census of India 2011- Village Directory
Amenities and Land use (As on 2009)**

Name of District : Srikakulam

Location Code No.: 542

Name of Mandal Parishad : Mandasa

Location Code No.: 0451

| Village connected to highways,village roads, banks & credit societies (If amenities available code -Yes is given, If not available within the village , the distance range code viz; a for < 5 Kms, b for 5-10 Kms and c for 10+ kms of nearest place where facility is available is given). | | | | | | | | | | | | Name of Village | Sl. No. |
|--|--------------------------------|--|-----------------------------------|-------------|----------------|----------------------------------|--------------------------------------|----------------|---------------------------------|-----|-------------------------------|--------------------------|---------|
| Connected to national highway(NH) | Connected to state highway(SH) | Connected to major district road (MDR) | Connected to others district road | Pucca roads | Kutchcha roads | Water bounded macadam(WBM) roads | Navigable waterway (river/canal)(NW) | Footpaths (FP) | Commercial & Co-operative Banks | ATM | Agricultural Credit Societies | | |
| 68 | 69 | 70 | 71 | 72 | 73 | 74 | 75 | 76 | 77 | 78 | 79 | 2 | 1 |
| b | c | c | Yes | Yes | Yes | b | | Yes | a | a | a | Hamsarali | 413 |
| b | c | b | Yes | b | Yes | b | | Yes | a | a | a | Chatrapuram | 414 |
| | | | | | | | | | | | | Ichapuram | 415 |
| b | c | b | Yes | Yes | Yes | b | | Yes | a | a | a | Dimiria | 416 |
| b | c | a | Yes | Yes | Yes | b | | Yes | a | a | a | Jullunda | 417 |
| b | c | Yes | Yes | Yes | Yes | Yes | | Yes | Yes | Yes | Yes | Mandasa | 418 |
| a | c | Yes | Yes | Yes | Yes | b | | Yes | a | a | a | Radhakrishnapuram | 419 |
| b | c | a | Yes | b | Yes | b | | Yes | a | a | a | Siddigam | 420 |
| b | c | b | Yes | Yes | Yes | b | | Yes | a | a | a | Srirampuram | 421 |
| a | c | b | Yes | Yes | Yes | b | | Yes | a | a | a | Mulipadu | 422 |
| a | c | a | Yes | Yes | Yes | b | | Yes | a | a | a | Sondipudi | 423 |
| a | c | b | Yes | a | Yes | b | | Yes | b | b | b | Balajipuram | 424 |
| a | c | b | Yes | Yes | Yes | b | | Yes | a | a | a | Bairisarangapuram | 425 |
| b | c | Yes | Yes | Yes | Yes | b | | Yes | a | a | a | Ummagiri | 426 |
| a | c | a | Yes | Yes | Yes | b | | Yes | a | a | a | Pithatholi | 427 |
| a | c | a | Yes | a | Yes | b | | Yes | a | a | a | Puchapadu | 428 |
| a | c | a | Yes | b | Yes | b | | Yes | a | a | a | Dabaru | 429 |
| a | c | b | Yes | b | Yes | b | | Yes | b | b | b | Govindapuram | 430 |
| | | | | | | | | | | | | Ambugambit | 431 |
| c | c | b | Yes | Yes | Yes | b | | Yes | b | b | b | Kothapalle | 432 |
| a | c | b | Yes | Yes | Yes | b | | Yes | a | b | a | Bhinnala | 433 |
| b | c | b | Yes | a | Yes | b | | Yes | a | b | a | Venkatavarada -Rajapuram | 434 |

**Census of India 2011- Village Directory
Amenities and Land use (As on 2009)**

Name of District : Srikakulam

Location Code No.: 542

Name of Mandal Parishad : Mandasa

Location Code No.: 0451

| Sl. No. | Name of Village | Availability of miscellaneous facilities (If amenities available code -Yes is given, If not available within the village, the distance range code viz; a for < 5 Kms, b for 5-10 Kms and c for 10+ kms of nearest place where facility is available is given). | | | | | | | | | |
|---------|--------------------------|--|---------------------------------------|-------------------------|-------------|--------------------------------|---|--|------------------------------|--|----------------------------------|
| | | Self-Help Group (SHG) | Public distribution system (PDS) shop | Mandis / Regular market | Weekly Haat | Agricultural marketing society | Integrated Child Development Scheme (Nutritional Centres) | Anganwadi Centre (Nutritional Centres) | Others (Nutritional Centres) | ASHA (Accredited Social Health Activist) | Community centre with/without TV |
| 1 | 2 | 80 | 81 | 82 | 83 | 84 | 85 | 86 | 87 | 88 | 89 |
| 413 | Hamsarali | Yes | Yes | a | a | c | a | Yes | Yes | Yes | a |
| 414 | Chatrapuram | Yes | a | a | a | c | a | a | Yes | Yes | a |
| 415 | Ichapuram | | | | | | | | | | |
| 416 | Dimiria | Yes | Yes | a | a | a | a | Yes | Yes | Yes | a |
| 417 | Jullunda | Yes | a | a | c | a | a | Yes | Yes | Yes | a |
| 418 | Mandasa | Yes | Yes | Yes | Yes | Yes | Yes | Yes | Yes | Yes | Yes |
| 419 | Radhakrishnapuram | Yes | a | a | a | c | a | Yes | Yes | Yes | a |
| 420 | Siddigam | Yes | Yes | b | a | c | a | Yes | Yes | Yes | a |
| 421 | Srirampuram | Yes | a | b | a | c | a | a | Yes | a | a |
| 422 | Mulipadu | Yes | Yes | b | a | c | a | Yes | Yes | Yes | a |
| 423 | Sondipudi | Yes | Yes | c | a | c | a | Yes | Yes | Yes | a |
| 424 | Balajipuram | Yes | a | c | b | c | b | Yes | Yes | Yes | b |
| 425 | Bairisarangapuram | Yes | Yes | c | a | c | a | Yes | Yes | Yes | a |
| 426 | Ummagiri | Yes | a | c | a | c | a | Yes | Yes | Yes | a |
| 427 | Pithatholi | Yes | Yes | c | a | c | a | Yes | Yes | Yes | a |
| 428 | Puchapadu | Yes | Yes | c | a | c | a | Yes | Yes | Yes | a |
| 429 | Dabaru | Yes | a | c | a | c | a | Yes | Yes | a | a |
| 430 | Govindapuram | Yes | a | c | b | c | b | Yes | Yes | Yes | b |
| 431 | Ambugambit | | | | | | | | | | |
| 432 | Kothapalle | Yes | Yes | c | b | c | b | Yes | Yes | Yes | b |
| 433 | Bhinnala | Yes | a | c | a | c | b | Yes | Yes | Yes | a |
| 434 | Venkatavarada -Rajapuram | Yes | Yes | c | a | c | b | Yes | Yes | a | a |

**Census of India 2011- Village Directory
Amenities and Land use (As on 2009)**

Name of District : Srikakulam

Location Code No.: 542

Name of Mandal Parishad : Mandasa

Location Code No.: 0451

| Availability of miscellaneous facilities (If amenities available code -Yes is given, If not available within the village, the distance range code viz; a for < 5 Kms, b for 5-10 Kms and c for 10+ kms of nearest place where facility is available is given). | | | | | | | | Availability of electricity (Yes/No) | | | | Nearest Town | | Name of Village | Sl. No. |
|--|---------------------------------|---------------------|----------------|---------------------|------------------|--------------------------|-----------------------------------|--------------------------------------|---|--------------------------------------|--------------------------------|------------------|---|---------------------------|---------|
| Sports Field, | Sports Club / Recreation Centre | Cinema / Video Hall | Public Library | Public Reading Room | Newspaper Supply | Assembly Polling station | Birth & Death Registration Office | Power Supply for Domestic Use (ED) | Power Supply for Agricultural Use (EAG) | Power Supply for Commercial Use (EC) | Power Supply for All Uses (EA) | Name | Distance range code i.e. a for <5 Kms, b for 5-10 Kms and c for 10+ kms | | |
| 90 | 91 | 92 | 93 | 94 | 95 | 96 | 97 | 98 | 99 | 100 | 101 | 102 | 103 | 2 | 1 |
| a | c | a | a | a | Yes | Yes | Yes | Yes | Yes | Yes | Yes | Palasa Kasibugga | c | Hamsarali | 413 |
| a | c | a | a | a | Yes | Yes | Yes | Yes | Yes | Yes | Yes | Palasa Kasibugga | c | Chatrapuram | 414 |
| | | | | | | | | | | | | Palasa Kasibugga | c | Ichapuram | 415 |
| a | c | a | a | a | Yes | Yes | Yes | Yes | Yes | Yes | Yes | Palasa Kasibugga | c | Dimiria | 416 |
| a | c | a | a | a | Yes | Yes | Yes | Yes | Yes | Yes | Yes | Palasa Kasibugga | c | Jullunda | 417 |
| Yes | c | Yes | Yes | Yes | Yes | Yes | Yes | Yes | Yes | Yes | Yes | Palasa Kasibugga | c | Mandasa | 418 |
| a | c | a | a | a | Yes | Yes | Yes | Yes | Yes | Yes | Yes | Palasa Kasibugga | c | Radhakrishnapuram | 419 |
| a | c | a | a | a | Yes | Yes | Yes | Yes | Yes | Yes | Yes | Palasa Kasibugga | c | Siddigam | 420 |
| a | c | a | a | a | Yes | Yes | Yes | Yes | Yes | Yes | Yes | Palasa Kasibugga | c | Srirampuram | 421 |
| a | c | a | a | a | Yes | Yes | Yes | Yes | Yes | Yes | Yes | Palasa Kasibugga | c | Mulipadu | 422 |
| a | c | a | a | a | Yes | Yes | Yes | Yes | Yes | Yes | Yes | Palasa Kasibugga | c | Sondipudi | 423 |
| b | c | b | b | b | Yes | Yes | Yes | Yes | Yes | Yes | Yes | Palasa Kasibugga | c | Balajipuram | 424 |
| a | c | a | a | a | Yes | Yes | Yes | Yes | Yes | Yes | Yes | Palasa Kasibugga | c | Bairisarangapuram | 425 |
| a | c | a | a | a | Yes | Yes | Yes | Yes | Yes | Yes | Yes | Palasa Kasibugga | c | Ummagiri | 426 |
| a | c | a | a | a | Yes | Yes | Yes | Yes | Yes | Yes | Yes | Palasa Kasibugga | c | Pithatholi | 427 |
| a | c | a | a | a | Yes | Yes | Yes | Yes | Yes | Yes | Yes | Palasa Kasibugga | c | Puchapadu | 428 |
| a | c | a | a | a | Yes | Yes | Yes | Yes | Yes | Yes | Yes | Palasa Kasibugga | c | Dabaru | 429 |
| b | c | b | b | b | Yes | Yes | Yes | Yes | Yes | Yes | Yes | Palasa Kasibugga | c | Govindapuram | 430 |
| | | | | | | | | | | | | Palasa Kasibugga | c | Ambugambit | 431 |
| a | c | b | b | b | Yes | Yes | Yes | Yes | Yes | Yes | Yes | Palasa Kasibugga | c | Kothapalle | 432 |
| a | c | a | a | a | Yes | Yes | Yes | Yes | Yes | Yes | Yes | Palasa Kasibugga | c | Bhinnala | 433 |
| a | c | a | a | a | Yes | Yes | Yes | Yes | Yes | Yes | Yes | Palasa Kasibugga | c | Venkatavarada - Rajapuram | 434 |

**Census of India 2011- Village Directory
Amenities and Land use (As on 2009)**

Name of District : Srikakulam

Location Code No.: 542

Name of Mandal Parishad : Mandasa

Location Code No.: 0451

| Sl. No. | Name of Village | Land Use | | | | | | | | | | |
|---------|---------------------------|---|----------------------------------|-------------------------------|--|--|-----------------------|---|-----------------|---------------|---------------------------|------------------------------|
| | | Area under different types of land use (in hectares rounded up to one decimal place) | | | | | | | | | | |
| | | Forests | Area under Non-agricultural Uses | Barren and Un-cultivable land | Permanent Pastures and Other Grazing Lands | Land Under Miscellaneous Tree Crops etc. | Culturable Waste Land | Fallow lands other than current fallows | Current Fallows | Net Area Sown | Total Irrigated Land Area | Total Un-irrigated Land Area |
| 1 | 2 | 104 | 105 | 106 | 107 | 108 | 109 | 110 | 111 | 112 | 113 | 114 |
| 413 | Hamsarali | 31.5 | 46.1 | 0 | 0 | 0 | 0 | 0 | 31.8 | 267.6 | 126.3 | 173.1 |
| 414 | Chatrapuram | 0 | 8.1 | 35.4 | 16.8 | 20 | 45 | 0 | 2.3 | 34.4 | 16.6 | 20.1 |
| 415 | Ichapuram | 0 | 2 | 0 | 0 | 0 | 0 | 0 | 0 | 25 | 18.6 | 6.4 |
| 416 | Dimiria | 0 | 4.7 | 0 | 0 | 0 | 0 | 0 | 0 | 79.3 | 76.9 | 2.4 |
| 417 | Jullunda | 0 | 7.7 | 0 | 0 | 0 | 0 | 0 | 0 | 94.3 | 91.9 | 2.4 |
| 418 | Mandasa | 0 | 124.8 | 0 | 238.6 | 135 | 0 | 0 | 121 | 54.6 | 172.4 | 3.2 |
| 419 | Radhakrishnapuram | 0 | 24.3 | 0 | 0 | 0 | 0 | 0 | 0 | 64.7 | 57.9 | 6.8 |
| 420 | Siddigam | 0 | 32.4 | 0 | 0 | 0 | 0 | 0 | 0.1 | 84.5 | 29.1 | 55.5 |
| 421 | Srirampuram | 0 | 66.7 | 0 | 0 | 0 | 0 | 0 | 0 | 134.3 | 109.3 | 25 |
| 422 | Mulipadu | 0 | 4.2 | 0 | 0 | 0 | 0 | 0 | 38.2 | 250.5 | 166.7 | 122 |
| 423 | Sondipudi | 0 | 44.4 | 0 | 0 | 0 | 0 | 0 | 0.1 | 222.5 | 159.8 | 62.8 |
| 424 | Balajipuram | 0 | 18.1 | 0 | 0 | 0 | 0 | 0 | 0 | 40.9 | 32.8 | 8.1 |
| 425 | Bairisarangapuram | 0 | 20.2 | 0 | 0 | 0 | 0 | 0 | 0 | 166.8 | 112.1 | 54.7 |
| 426 | Ummagiri | 0 | 6.1 | 0 | 0 | 0 | 0 | 0 | 2.1 | 72.8 | 55.4 | 19.5 |
| 427 | Pithatholi | 0 | 16.2 | 0 | 0 | 0 | 0 | 0 | 0 | 123.8 | 105.2 | 18.6 |
| 428 | Puchapadu | 0 | 2.3 | 0 | 0 | 0 | 0 | 0 | 0 | 24.7 | 21.4 | 3.3 |
| 429 | Dabaru | 0 | 10.5 | 0 | 0 | 0 | 0 | 0 | 0.2 | 45.3 | 34.8 | 10.7 |
| 430 | Govindapuram | 0 | 5.3 | 0 | 0 | 0 | 0 | 0 | 1.4 | 21.3 | 18 | 4.7 |
| 431 | Ambugambit | 0 | 0.2 | 0 | 0 | 0 | 0 | 0 | 0 | 15.8 | 15.8 | 0 |
| 432 | Kothapalle | 0 | 81.5 | 0 | 0 | 0 | 0 | 0 | 0 | 133.5 | 117 | 16.5 |
| 433 | Bhinnala | 0 | 10.9 | 0 | 0 | 0 | 0 | 0 | 1 | 91.1 | 71.6 | 20.5 |
| 434 | Venkatavarada - Rajapuram | 0 | 12.1 | 0 | 0 | 0 | 0 | 0 | 0.2 | 81.7 | 78.5 | 3.4 |

**Census of India 2011- Village Directory
Amenities and Land use (As on 2009)**

Name of District : Srikakulam

Location Code No.: 542

Name of Mandal Parishad : Mandasa

Location Code No.: 0451

| Land Use | | | | | Name of three most important commodities manufactured | | | Name of Village | Sl. No. | | | | | |
|--|------------------------|------------------|-----------------|-----------|---|--------|-------|-----------------|---------|-----|-----|-----|--------------------------|-----|
| Area irrigated by source (in hectare). | | | | | First | Second | Third | | | | | | | |
| Canals (C) | Wells/Tube-wells(W/TW) | Tanks/Lakes(T/L) | Water Falls(WF) | Others(O) | 115 | 116 | 117 | 118 | 119 | 120 | 121 | 122 | 2 | 1 |
| 126.3 | 0 | 0 | 0 | 0 | | | | | | | | | Hamsarali | 413 |
| 16.6 | 0 | 0 | 0 | 0 | | | | | | | | | Chatrapuram | 414 |
| 18.6 | 0 | 0 | 0 | 0 | | | | | | | | | Ichapuram | 415 |
| 73.7 | 3.2 | 0 | 0 | 0 | | | | | | | | | Dimiria | 416 |
| 91.9 | 0 | 0 | 0 | 0 | | | | | | | | | Jullunda | 417 |
| 172.4 | 0 | 0 | 0 | 0 | | | | | | | | | Mandasa | 418 |
| 0 | 0 | 57.9 | 0 | 0 | | | | | | | | | Radhakrishnapuram | 419 |
| 0 | 0 | 29.1 | 0 | 0 | | | | | | | | | Siddigam | 420 |
| 0 | 0 | 109.3 | 0 | 0 | | | | | | | | | Srirampuram | 421 |
| 110.5 | 0 | 56.2 | 0 | 0 | | | | | | | | | Mulipadu | 422 |
| 104.4 | 0 | 55.4 | 0 | 0 | | | | | | | | | Sondipudi | 423 |
| 32.8 | 0 | 0 | 0 | 0 | | | | | | | | | Balajipuram | 424 |
| 112.1 | 0 | 0 | 0 | 0 | | | | | | | | | Bairisarangapuram | 425 |
| 55.4 | 0 | 0 | 0 | 0 | | | | | | | | | Ummagiri | 426 |
| 105.2 | 0 | 0 | 0 | 0 | | | | | | | | | Pithatholi | 427 |
| 21.4 | 0 | 0 | 0 | 0 | | | | | | | | | Puchapadu | 428 |
| 34.8 | 0 | 0 | 0 | 0 | | | | | | | | | Dabaru | 429 |
| 18 | 0 | 0 | 0 | 0 | | | | | | | | | Govindapuram | 430 |
| 15.8 | 0 | 0 | 0 | 0 | | | | | | | | | Ambugambit | 431 |
| 117 | 0 | 0 | 0 | 0 | | | | | | | | | Kothapalle | 432 |
| 29.5 | 0 | 29.2 | 0 | 12.9 | | | | | | | | | Bhinnala | 433 |
| 78.5 | 0 | 0 | 0 | 0 | | | | | | | | | Venkatavarada -Rajapuram | 434 |

**Census of India 2011- Village Directory
Amenities and Land use (As on 2009)**

Name of District : Srikakulam

Location Code No.: 542

Name of Mandal Parishad : Mandasa

Location Code No.: 0451

| Sl. No. | Name of Village | Location code no. | Total area of the village (in hectares rounded up to one decimal place) | Total population (2011 census) | Number of households (2011 census) | Number of educational amenities available (If not available within the village, the distance range code viz; a for < 5 Kms, b for 5-10 Kms and c for 10+ kms of nearest place where facility is available is given). | | | | | | | | | | |
|---------|-----------------------|-------------------|--|----------------------------------|------------------------------------|--|--------------------|-------------------|----------------------|------------------------------|---|-------------------------|----------------------|---------------------------|------------------|--|
| | | | | | | Pre-Primary school (PP) | Primary school (P) | Middle school (M) | Secondary School (S) | Senior Secondary school (SS) | Degree college of arts science & commerce (ASC) | Engineering college(EC) | Medical college (MC) | Management institute (MI) | Polytechnic (Pt) | |
| 1 | 2 | 3 | 4 | 5 | 6 | 7 | 8 | 9 | 10 | 11 | 12 | 13 | 14 | 15 | 16 | |
| 435 | Baligam | 580345 | 134 | 1810 | 435 | a | 1 | 1 | a | a | a | c | c | c | c | |
| 436 | Kuntikota | 580346 | 91 | 594 | 164 | 1 | 2 | a | a | a | a | c | c | c | c | |
| 437 | Veeragunnamapuram | 580347 | 172 | 1022 | 253 | a | 2 | 1 | 1 | a | a | c | c | c | c | |
| 438 | Pidimandsa | 580348 | 225 | 862 | 239 | a | 1 | a | a | a | a | c | c | c | c | |
| 439 | Madhya | 580349 | 83 | 573 | 143 | a | 1 | 1 | a | a | a | c | c | c | c | |
| 440 | Savaramadhyha | 580350 | 269 | 107 | 26 | a | a | a | a | a | a | c | c | c | c | |
| 441 | Onasya | 580351 | 64 | 0 | 0 | | | | | | | | | | | |
| 442 | Devupuram | 580352 | 89 | 606 | 131 | b | 1 | a | a | b | b | c | c | c | c | |
| 443 | Narasingapuram | 580353 | 84 | 743 | 177 | a | 2 | a | a | a | b | c | c | c | c | |
| 444 | Lakshminarayana Puram | 580354 | 65 | 0 | 0 | | | | | | | | | | | |
| 445 | Karapalle | 580355 | 84 | 52 | 12 | a | a | a | a | a | a | c | c | c | c | |
| 446 | Kondalogam | 580356 | 552 | 1375 | 351 | b | 3 | 1 | b | b | b | c | c | c | c | |
| 447 | Malagovinda Puram | 580357 | 106 | 0 | 0 | | | | | | | | | | | |
| 448 | Raghunadhapuram | 580358 | 119 | 0 | 0 | | | | | | | | | | | |
| 449 | Makarajola | 580359 | 199 | 707 | 203 | a | 1 | a | a | a | a | b | c | b | c | |
| 450 | Vasudevupuram | 580360 | 110 | 228 | 58 | a | 1 | a | a | a | a | c | c | c | c | |
| 451 | Atchutapuram | 580361 | 78 | 247 | 30 | a | a | a | a | a | a | c | c | c | c | |
| 452 | Pathakamala Puram | 580362 | 50 | 0 | 0 | | | | | | | | | | | |
| 453 | Kothakamalapuram | 580363 | 79 | 306 | 73 | a | 1 | a | a | a | a | c | c | c | c | |
| 454 | Veerabhadra | 580364 | 91 | 553 | 143 | a | 1 | a | a | a | a | c | c | c | c | |
| 455 | Haripuram | 580365 | 453 | 3071 | 807 | 1 | 2 | 2 | 2 | 2 | 2 | c | c | c | c | |
| 456 | Ambugam | 580366 | 586 | 2565 | 660 | a | 4 | 2 | 1 | a | a | c | c | c | c | |

**Census of India 2011- Village Directory
Amenities and Land use (As on 2009)**

Name of District : Srikakulam

Location Code No.: 542

Name of Mandal Parishad : Mandasa

Location Code No.: 0451

| Number of educational amenities available (If not available within the village, the distance range code viz; a for <5 Kms, b for 5-10 Kms and c for 10+ kms of nearest place where facility is available is given). | | | | Number of Medical Amenities available. (If not available within the village, the distance range code viz; a for < 5 Kms, b for 5-10 Kms and c for 10+ kms of nearest place where facility is available is given). | | | | | | | | | | | Name of Village | Sl. No. |
|---|-----------------------------------|-----------------------------------|------------------|---|-----------------------------|---------------------------------|--|--------------------|--------------------------|------------------------------------|----------------|--------------------------|----------------------------|-----------------------------|-----------------------|---------|
| Vocational training school /ITI | Non-formal training centre (NFTC) | Special school for disabled (SSD) | Others (specify) | Community health centre (CHC) | Primary health centre (PHC) | Primary health sub centre (PHS) | Maternity and child welfare centre (MCW) | T. B. clinic (TBC) | Hospital-allopathic (HA) | Hospital-alternative medicine (HO) | Dispensary (D) | Veterinary hospital (VH) | Mobile health clinic (MHC) | Family welfare centre (FWC) | | |
| 17 | 18 | 19 | 20 | 21 | 22 | 23 | 24 | 25 | 26 | 27 | 28 | 29 | 30 | 31 | 2 | 1 |
| c | b | c | | c | a | a | c | c | c | c | c | b | a | c | Baligam | 435 |
| c | b | c | | c | a | a | c | c | c | c | c | a | a | c | Kuntikota | 436 |
| c | a | c | | c | a | a | c | c | c | c | c | a | a | c | Veeragunnamapuram | 437 |
| c | a | c | | c | a | a | c | c | c | c | c | a | a | c | Pidimandsa | 438 |
| c | a | c | | c | a | a | c | c | c | c | c | a | a | c | Madhya | 439 |
| c | a | c | | c | a | a | c | c | c | c | c | a | a | c | Savaramadhy | 440 |
| | | | | | | | | | | | | | | | Onasya | 441 |
| c | a | c | | c | b | a | c | c | c | c | c | b | b | c | Devupuram | 442 |
| c | b | c | | c | b | a | c | c | c | c | c | b | b | c | Narasingapuram | 443 |
| | | | | | | | | | | | | | | | Lakshminarayana Puram | 444 |
| c | a | c | | c | a | a | c | c | c | c | c | a | a | c | Karapalle | 445 |
| c | a | c | | c | b | l | c | c | c | c | c | b | c | c | Kondalogam | 446 |
| | | | | | | | | | | | | | | | Malagovinda Puram | 447 |
| | | | | | | | | | | | | | | | Raghunadhapuram | 448 |
| b | b | c | | c | a | l | c | c | b | b | b | a | b | b | Makarajola | 449 |
| c | b | c | | c | a | a | c | c | c | c | c | a | c | c | Vasudevupuram | 450 |
| c | a | c | | c | a | a | c | c | c | c | c | a | c | c | Atchutapuram | 451 |
| | | | | | | | | | | | | | | | Pathakamala Puram | 452 |
| c | a | c | | c | a | a | c | c | c | c | c | a | c | c | Kothakamalapuram | 453 |
| c | b | c | | c | a | a | c | c | c | c | c | a | c | c | Veerabhadra | 454 |
| c | l | c | | c | l | l | c | c | c | c | c | l | c | c | Haripuram | 455 |
| c | l | c | | c | a | l | c | c | c | c | c | a | c | c | Ambugam | 456 |

**Census of India 2011- Village Directory
Amenities and Land use (As on 2009)**

Name of District : Srikakulam

Location Code No.: 542

Name of Mandal Parishad : Mandasa

Location Code No.: 0451

| Sl. No. | Name of Village | Number of Non-Government Medical Amenities available. | | | | | | | Availability of drinking water - Yes / No | | | | | | | |
|---------|-----------------------|---|---------------------------------------|--|-------------------------------------|---|---------------|--------|---|---------------------------------------|-----------|------------------------|--------|---------------|--------------------|--------|
| | | Charitable non Govt. hospital/Nursing home. | Medical practitioner with MBBS Degree | Medical practitioner with other degree | Medical practitioner with no degree | Traditional practitioner and faith healer | Medicine Shop | Others | Tap water (Treated/Untreated) | Well water (Covered / Uncovered well) | Hand Pump | Tube wells / Bore well | Spring | River / Canal | Tank / Pond / Lake | Others |
| 1 | 2 | 32 | 33 | 34 | 35 | 36 | 37 | 38 | 39 | 40 | 41 | 42 | 43 | 44 | 45 | 46 |
| 435 | Baligam | 0 | 0 | 0 | 0 | 0 | 0 | 0 | Yes | Yes | Yes | Yes | No | No | No | No |
| 436 | Kuntikota | 0 | 0 | 1 | 0 | 0 | 0 | 0 | No | Yes | Yes | Yes | No | No | No | No |
| 437 | Veeragunnamapuram | 0 | 0 | 1 | 0 | 0 | 0 | 0 | No | Yes | Yes | Yes | No | No | No | No |
| 438 | Pidimandsa | 0 | 0 | 0 | 0 | 0 | 0 | 0 | Yes | Yes | Yes | Yes | No | No | No | No |
| 439 | Madhya | 0 | 0 | 0 | 0 | 0 | 0 | 0 | Yes | Yes | Yes | Yes | No | No | No | No |
| 440 | Savaramadhy | 0 | 0 | 0 | 0 | 0 | 0 | 0 | No | Yes | Yes | No | No | No | No | No |
| 441 | Onasya | | | | | | | | | | | | | | | |
| 442 | Devupuram | 0 | 0 | 1 | 0 | 0 | 0 | 0 | No | Yes | Yes | Yes | No | No | No | No |
| 443 | Narasingapuram | 0 | 0 | 0 | 0 | 0 | 0 | 0 | No | Yes | Yes | Yes | No | No | No | No |
| 444 | Lakshminarayana Puram | | | | | | | | | | | | | | | |
| 445 | Karapalle | 0 | 0 | 0 | 0 | 0 | 0 | 0 | No | Yes | Yes | No | No | No | No | No |
| 446 | Kondalogam | 0 | 0 | 0 | 0 | 0 | 0 | 0 | No | Yes | Yes | Yes | No | No | No | No |
| 447 | Malagovinda Puram | | | | | | | | | | | | | | | |
| 448 | Raghunadhapuram | | | | | | | | | | | | | | | |
| 449 | Makarajola | 0 | 0 | 2 | 0 | 0 | 0 | 0 | Yes | Yes | Yes | Yes | No | No | No | No |
| 450 | Vasudevupuram | 0 | 0 | 0 | 0 | 0 | 0 | 0 | No | Yes | Yes | Yes | No | No | No | No |
| 451 | Atchutapuram | 0 | 0 | 0 | 0 | 0 | 0 | 0 | No | Yes | Yes | Yes | No | No | No | No |
| 452 | Pathakamala Puram | | | | | | | | | | | | | | | |
| 453 | Kothakamalapuram | 0 | 0 | 0 | 0 | 0 | 0 | 0 | No | Yes | Yes | Yes | No | No | No | No |
| 454 | Veerabhadra | 0 | 0 | 0 | 0 | 0 | 0 | 0 | No | Yes | Yes | Yes | No | No | No | No |
| 455 | Haripuram | 0 | 0 | 2 | 0 | 0 | 1 | 0 | Yes | Yes | Yes | Yes | No | No | No | No |
| 456 | Ambugam | 0 | 0 | 2 | 0 | 0 | 0 | 0 | Yes | Yes | Yes | Yes | No | No | No | No |

**Census of India 2011- Village Directory
Amenities and Land use (As on 2009)**

Name of District : Srikakulam

Location Code No.: 542

Name of Mandal Parishad : Mandasa

Location Code No.: 0451

| Availability of toilet & others Yes / No | | | | Communication and transport facilities (If amenities available code -Yes is given except for Village Pin Code ,If not available within the village , the distance range code viz; a for < 5 Kms, b for 5-10 Kms and c for 10+ kms of nearest place where facility is available is given). | | | | | | | | Name of Village | Sl. No. |
|--|----------------------------------|---|--|---|-----------------------|--------------------------------|------------------|-------------------------|--------------------------|-----------------------|---|-----------------------|---------|
| Community toilet including bath. | Community toilet excluding bath. | Rural sanitary mart or sanitary hardware outlet available near the village. | Community bio- gas or recycle of waste for productive use. | Post office(PO) | Sub post office (SPO) | Post & Telegraph office (P&TO) | Village Pin Code | Telephones (Land lines) | Public call office (PCO) | Mobile phone coverage | Internet cafes/ Common service centre (CSC) | | |
| 47 | 48 | 49 | 50 | 51 | 52 | 53 | 54 | 55 | 56 | 57 | 58 | 2 | 1 |
| No | No | No | No | b | a | b | 532243 | Yes | Yes | Yes | a | Baligam | 435 |
| No | No | No | No | a | a | c | 532243 | Yes | Yes | Yes | a | Kuntikota | 436 |
| No | No | No | No | a | Yes | c | 532242 | Yes | Yes | Yes | a | Veeragunnamapuram | 437 |
| No | No | No | No | a | a | c | 532242 | Yes | Yes | Yes | a | Pidimandsa | 438 |
| No | No | No | No | a | a | c | 532242 | Yes | Yes | Yes | a | Madhya | 439 |
| No | No | No | No | a | a | b | 532242 | Yes | Yes | Yes | a | Savaramadhya | 440 |
| | | | | | | | | | | | | Onasya | 441 |
| No | No | No | No | b | a | b | 532242 | Yes | Yes | Yes | b | Devupuram | 442 |
| No | No | No | No | b | a | b | 532264 | Yes | Yes | Yes | b | Narasingapuram | 443 |
| | | | | | | | | | | | | Lakshminarayana Puram | 444 |
| No | No | No | No | a | a | b | 532242 | Yes | Yes | Yes | a | Karapalle | 445 |
| No | No | No | No | b | Yes | b | 532243 | Yes | Yes | Yes | b | Kondalogam | 446 |
| | | | | | | | | | | | | Malagovinda Puram | 447 |
| | | | | | | | | | | | | Raghunadhapuram | 448 |
| No | No | No | No | a | a | a | 532243 | Yes | Yes | Yes | a | Makarajola | 449 |
| No | No | No | No | a | a | a | 532242 | Yes | Yes | Yes | a | Vasudevapuram | 450 |
| No | No | No | No | a | b | a | 532242 | Yes | Yes | Yes | a | Atchutapuram | 451 |
| | | | | | | | | | | | | Pathakamala Puram | 452 |
| No | No | No | No | a | a | a | 532243 | Yes | Yes | Yes | a | Kothakamalapuram | 453 |
| No | No | No | No | a | a | a | 532243 | Yes | Yes | Yes | a | Veerabhadrha | 454 |
| No | No | No | No | Yes | a | Yes | 532243 | Yes | Yes | Yes | Yes | Haripuram | 455 |
| No | No | No | No | a | a | a | 532243 | Yes | Yes | Yes | a | Ambugam | 456 |

**Census of India 2011- Village Directory
Amenities and Land use (As on 2009)**

Name of District : Srikakulam

Location Code No.: 542

Name of Mandal Parishad : Mandasa

Location Code No.: 0451

| Sl. No. | Name of Village | Communication and transport facilities (If amenities available code -Yes is given except for Village Pin Code, If not available within the village, the distance range code viz; a for < 5 Kms, b for 5-10 Kms and c for 10+ kms of nearest place where facility is available is given). | | | | | | | | | |
|---------|-----------------------|--|--------------------------------|------------------|---------------------|----------------|----------|---|-------------------------|--------------------------|--|
| | | Private courier facility | Bus service (Public & Private) | Railway stations | Auto/Modified Autos | Taxis and Vans | Tractors | Cycle-pulled rickshaws(Manual & Machine driven) | Carts driven by animals | Sea /River ferry service | |
| 1 | 2 | 59 | 60 | 61 | 62 | 63 | 64 | 65 | 66 | 67 | |
| 435 | Baligam | b | Yes | a | a | a | Yes | | Yes | | |
| 436 | Kuntikota | a | Yes | a | a | a | Yes | | Yes | | |
| 437 | Veeragunnamapuram | a | Yes | a | a | a | Yes | | Yes | | |
| 438 | Pidimandsa | a | Yes | a | a | a | Yes | | Yes | | |
| 439 | Madhya | a | Yes | a | a | a | Yes | | Yes | | |
| 440 | Savaramadhya | a | Yes | a | a | a | Yes | | Yes | | |
| 441 | Onasya | | | | | | | | | | |
| 442 | Devupuram | b | Yes | b | b | b | Yes | | Yes | | |
| 443 | Narasingapuram | b | Yes | b | b | b | Yes | | Yes | | |
| 444 | Lakshminarayana Puram | | | | | | | | | | |
| 445 | Karapalle | a | a | a | a | a | Yes | | Yes | | |
| 446 | Kondalogam | b | Yes | b | b | b | Yes | | Yes | | |
| 447 | Malagovinda Puram | | | | | | | | | | |
| 448 | Raghunadhapuram | | | | | | | | | | |
| 449 | Makarajola | b | Yes | a | Yes | a | Yes | | Yes | | |
| 450 | Vasudevapuram | a | Yes | a | a | a | Yes | | Yes | | |
| 451 | Atchutapuram | a | Yes | a | a | a | Yes | | Yes | | |
| 452 | Pathakamala Puram | | | | | | | | | | |
| 453 | Kothakamalapuram | b | a | a | a | a | Yes | | Yes | | |
| 454 | Veerabhadra | b | Yes | Yes | a | a | Yes | | Yes | | |
| 455 | Haripuram | b | Yes | a | Yes | Yes | Yes | | Yes | | |
| 456 | Ambugam | b | Yes | a | a | a | Yes | | Yes | | |

**Census of India 2011- Village Directory
Amenities and Land use (As on 2009)**

Name of District : Srikakulam

Location Code No.: 542

Name of Mandal Parishad : Mandasa

Location Code No.: 0451

| Village connected to highways,village roads, banks & credit societies (If amenities available code -Yes is given, If not available within the village , the distance range code viz; a for < 5 Kms, b for 5-10 Kms and c for 10+ kms of nearest place where facility is available is given). | | | | | | | | | | | | Name of Village | Sl. No. |
|--|--------------------------------|--|-----------------------------------|-------------|----------------|----------------------------------|--------------------------------------|----------------|---------------------------------|-----|-------------------------------|-----------------------|---------|
| Connected to national highway(NH) | Connected to state highway(SH) | Connected to major district road (MDR) | Connected to others district road | Pucca roads | Kutchcha roads | Water bounded macadam(WBM) roads | Navigable waterway (river/canal)(NW) | Footpaths (FP) | Commercial & Co-operative Banks | ATM | Agricultural Credit Societies | | |
| 68 | 69 | 70 | 71 | 72 | 73 | 74 | 75 | 76 | 77 | 78 | 79 | 2 | 1 |
| a | c | b | Yes | Yes | Yes | b | | Yes | a | b | Yes | Baligam | 435 |
| a | c | b | Yes | Yes | Yes | b | | Yes | a | a | a | Kuntikota | 436 |
| a | c | a | Yes | Yes | Yes | b | | Yes | a | a | b | Veeragunnamapuram | 437 |
| a | c | a | Yes | Yes | Yes | b | | Yes | a | a | a | Pidimandsa | 438 |
| a | c | a | Yes | Yes | Yes | b | | Yes | a | a | b | Madhya | 439 |
| a | c | a | Yes | b | Yes | b | | Yes | a | a | b | Savaramadhya | 440 |
| | | | | | | | | | | | | Onasya | 441 |
| a | c | a | Yes | Yes | Yes | b | | Yes | b | b | c | Devupuram | 442 |
| a | c | a | Yes | Yes | Yes | b | | Yes | b | b | c | Narasingapuram | 443 |
| | | | | | | | | | | | | Lakshminarayana Puram | 444 |
| a | c | a | Yes | b | Yes | c | | Yes | a | a | c | Karapalle | 445 |
| a | c | b | Yes | Yes | Yes | b | | Yes | b | b | c | Kondalogam | 446 |
| | | | | | | | | | | | | Malagovinda Puram | 447 |
| | | | | | | | | | | | | Raghunadhapuram | 448 |
| Yes | c | b | Yes | Yes | Yes | b | | Yes | a | b | c | Makarajola | 449 |
| a | c | a | Yes | b | Yes | b | | Yes | a | a | c | Vasudevupuram | 450 |
| a | c | a | Yes | b | Yes | b | | Yes | a | a | c | Atchutapuram | 451 |
| | | | | | | | | | | | | Pathakamala Puram | 452 |
| a | c | a | Yes | a | Yes | c | | Yes | a | a | c | Kothakamalapuram | 453 |
| a | c | b | Yes | Yes | Yes | b | | Yes | a | b | c | Veerabhadra | 454 |
| Yes | c | a | Yes | Yes | Yes | Yes | | Yes | Yes | b | c | Haripuram | 455 |
| Yes | c | Yes | Yes | Yes | Yes | Yes | | Yes | a | b | c | Ambugam | 456 |

**Census of India 2011- Village Directory
Amenities and Land use (As on 2009)**

Name of District : Srikakulam

Location Code No.: 542

Name of Mandal Parishad : Mandasa

Location Code No.: 0451

| Sl. No. | Name of Village | Availability of miscellaneous facilities (If amenities available code -Yes is given, If not available within the village, the distance range code viz; a for < 5 Kms, b for 5-10 Kms and c for 10+ kms of nearest place where facility is available is given). | | | | | | | | | |
|---------|-----------------------|--|---------------------------------------|-------------------------|-------------|--------------------------------|---|--|------------------------------|--|----------------------------------|
| | | Self-Help Group (SHG) | Public distribution system (PDS) shop | Mandis / Regular market | Weekly Haat | Agricultural marketing society | Integrated Child Development Scheme (Nutritional Centres) | Anganwadi Centre (Nutritional Centres) | Others (Nutritional Centres) | ASHA (Accredited Social Health Activist) | Community centre with/without TV |
| 1 | 2 | 80 | 81 | 82 | 83 | 84 | 85 | 86 | 87 | 88 | 89 |
| 435 | Baligam | Yes | Yes | c | a | c | b | Yes | Yes | Yes | a |
| 436 | Kuntikota | Yes | Yes | c | a | c | a | Yes | Yes | Yes | a |
| 437 | Veeragunnamapuram | Yes | Yes | c | a | c | a | Yes | Yes | Yes | a |
| 438 | Pidimandsa | Yes | Yes | c | a | c | a | Yes | Yes | Yes | a |
| 439 | Madhya | Yes | Yes | c | a | c | a | Yes | Yes | Yes | a |
| 440 | Savaramadhya | Yes | a | c | a | c | a | a | Yes | a | a |
| 441 | Onasya | | | | | | | | | | |
| 442 | Devupuram | Yes | a | c | b | c | b | Yes | Yes | Yes | b |
| 443 | Narasingapuram | Yes | a | c | b | c | b | Yes | Yes | Yes | b |
| 444 | Lakshminarayana Puram | | | | | | | | | | |
| 445 | Karapalle | Yes | a | b | a | c | a | a | Yes | a | a |
| 446 | Kondalogam | Yes | Yes | b | b | c | b | Yes | Yes | Yes | b |
| 447 | Malagovinda Puram | | | | | | | | | | |
| 448 | Raghunadhapuram | | | | | | | | | | |
| 449 | Makarajola | Yes | Yes | a | b | b | b | Yes | Yes | Yes | b |
| 450 | Vasudevupuram | Yes | a | a | a | c | a | Yes | Yes | Yes | a |
| 451 | Atchutapuram | Yes | a | a | a | c | a | a | Yes | Yes | a |
| 452 | Pathakamala Puram | | | | | | | | | | |
| 453 | Kothakamalapuram | Yes | Yes | a | a | c | b | Yes | Yes | Yes | a |
| 454 | Veerabhadra | Yes | a | a | a | c | b | Yes | Yes | Yes | a |
| 455 | Haripuram | Yes | Yes | Yes | a | c | b | Yes | Yes | Yes | Yes |
| 456 | Ambugam | Yes | Yes | Yes | Yes | c | b | Yes | Yes | Yes | a |

**Census of India 2011- Village Directory
Amenities and Land use (As on 2009)**

Name of District : Srikakulam

Location Code No.: 542

Name of Mandal Parishad : Mandasa

Location Code No.: 0451

| Availability of miscellaneous facilities (If amenities available code -Yes is given, If not available within the village, the distance range code viz; a for < 5 Kms, b for 5-10 Kms and c for 10+ kms of nearest place where facility is available is given). | | | | | | | | Availability of electricity (Yes/No) | | | | Nearest Town | | Name of Village | Sl. No. |
|--|---------------------------------|---------------------|----------------|---------------------|------------------|--------------------------|-----------------------------------|--------------------------------------|---|--------------------------------------|--------------------------------|------------------|---|-----------------------|---------|
| Sports Field, | Sports Club / Recreation Centre | Cinema / Video Hall | Public Library | Public Reading Room | Newspaper Supply | Assembly Polling station | Birth & Death Registration Office | Power Supply for Domestic Use (ED) | Power Supply for Agricultural Use (EAG) | Power Supply for Commercial Use (EC) | Power Supply for All Uses (EA) | Name | Distance range code i.e. a for <5 Kms, b for 5-10 Kms and c for 10+ kms | | |
| 90 | 91 | 92 | 93 | 94 | 95 | 96 | 97 | 98 | 99 | 100 | 101 | 102 | 103 | 2 | 1 |
| a | c | a | a | a | Yes | Yes | Yes | Yes | Yes | Yes | Yes | Palasa Kasibugga | c | Baligam | 435 |
| a | c | a | a | a | Yes | Yes | Yes | Yes | Yes | Yes | Yes | Palasa Kasibugga | c | Kuntikota | 436 |
| a | c | a | a | a | Yes | Yes | Yes | Yes | Yes | Yes | Yes | Palasa Kasibugga | c | Veeragunnamapuram | 437 |
| a | c | a | a | a | Yes | Yes | Yes | Yes | Yes | Yes | Yes | Palasa Kasibugga | c | Pidimandsa | 438 |
| a | c | a | a | a | Yes | Yes | Yes | Yes | Yes | Yes | Yes | Palasa Kasibugga | c | Madhya | 439 |
| a | c | a | a | a | Yes | Yes | Yes | Yes | Yes | Yes | Yes | Palasa Kasibugga | c | Savaramadhy | 440 |
| | | | | | | | | | | | | Palasa Kasibugga | c | Onasya | 441 |
| b | c | b | b | b | Yes | Yes | Yes | Yes | Yes | Yes | Yes | Palasa Kasibugga | c | Devupuram | 442 |
| b | c | b | b | b | Yes | Yes | Yes | Yes | Yes | Yes | Yes | Palasa Kasibugga | c | Narasingapuram | 443 |
| | | | | | | | | | | | | Palasa Kasibugga | c | Lakshminarayana Puram | 444 |
| a | c | a | a | a | Yes | Yes | Yes | Yes | Yes | Yes | Yes | Palasa Kasibugga | c | Karapalle | 445 |
| c | c | b | b | b | Yes | Yes | Yes | Yes | Yes | Yes | Yes | Palasa Kasibugga | c | Kondalogam | 446 |
| | | | | | | | | | | | | Palasa Kasibugga | b | Malagovinda Puram | 447 |
| | | | | | | | | | | | | Palasa Kasibugga | b | Raghunadhapuram | 448 |
| b | b | b | b | b | Yes | Yes | Yes | Yes | Yes | Yes | Yes | Palasa Kasibugga | b | Makarajola | 449 |
| a | c | a | a | a | Yes | Yes | Yes | Yes | Yes | Yes | Yes | Palasa Kasibugga | c | Vasudevupuram | 450 |
| a | c | a | a | a | Yes | Yes | Yes | Yes | Yes | Yes | Yes | Palasa Kasibugga | c | Atchutapuram | 451 |
| | | | | | | | | | | | | Palasa Kasibugga | c | Pathakamala Puram | 452 |
| a | c | a | a | a | Yes | Yes | Yes | Yes | Yes | Yes | Yes | Palasa Kasibugga | c | Kothakamalapuram | 453 |
| a | c | a | a | a | Yes | Yes | Yes | Yes | Yes | Yes | Yes | Palasa Kasibugga | c | Veerabhadra | 454 |
| Yes | c | Yes | Yes | Yes | Yes | Yes | Yes | Yes | Yes | Yes | Yes | Palasa Kasibugga | c | Haripuram | 455 |
| a | c | a | a | a | Yes | Yes | Yes | Yes | Yes | Yes | Yes | Palasa Kasibugga | c | Ambugam | 456 |

Census of India 2011- Village Directory
Amenities and Land use (As on 2009)

Name of District : Srikakulam

Location Code No.: 542

Name of Mandal Parishad : Mandasa

Location Code No.: 0451

| Sl. No. | Name of Village | Land Use | | | | | | | | | | |
|---------|-----------------------|---|----------------------------------|-------------------------------|--|--|-----------------------|---|-----------------|---------------|---------------------------|------------------------------|
| | | Area under different types of land use (in hectares rounded up to one decimal place) | | | | | | | | | | |
| | | Forests | Area under Non-agricultural Uses | Barren and Un-cultivable land | Permanent Pastures and Other Grazing Lands | Land Under Miscellaneous Tree Crops etc. | Culturable Waste Land | Fallow lands other than current fallows | Current Fallows | Net Area Sown | Total Irrigated Land Area | Total Un-irrigated Land Area |
| 1 | 2 | 104 | 105 | 106 | 107 | 108 | 109 | 110 | 111 | 112 | 113 | 114 |
| 435 | Baligam | 0 | 31.6 | 0 | 0 | 0 | 0 | 0 | 0 | 102.4 | 89 | 13.4 |
| 436 | Kuntikota | 0 | 12.6 | 0 | 0 | 0 | 0 | 0 | 0 | 78.4 | 55.8 | 22.6 |
| 437 | Veeragunnamapuram | 110.5 | 16.6 | 0 | 0 | 0 | 0 | 0 | 0 | 44.9 | 44.9 | 0 |
| 438 | Pidimandsa | 0 | 8.1 | 0 | 0 | 0 | 0 | 0 | 0.4 | 216.5 | 131.9 | 85 |
| 439 | Madhya | 0 | 8.1 | 0 | 0 | 0 | 0 | 0 | 0.4 | 74.5 | 60.7 | 14.2 |
| 440 | Savaramadhy | 239 | 3.7 | 0 | 0 | 0 | 0 | 0 | 0 | 26.3 | 4.9 | 21.4 |
| 441 | Onasya | 0 | 14.2 | 0 | 0 | 0 | 0 | 0 | 0 | 49.8 | 0 | 49.8 |
| 442 | Devupuram | 0 | 21 | 0 | 0 | 0 | 0 | 0 | 0 | 68 | 66.4 | 1.6 |
| 443 | Narasingapuram | 0 | 10.5 | 0 | 0 | 0 | 0 | 0 | 0.1 | 73.4 | 55.8 | 17.7 |
| 444 | Lakshminarayana Puram | 0 | 7.2 | 0 | 0 | 0 | 0 | 0 | 0 | 57.8 | 20.6 | 37.2 |
| 445 | Karapalle | 0 | 1.6 | 0.3 | 0 | 0 | 0 | 0 | 0 | 82.1 | 2.4 | 79.7 |
| 446 | Kondalogam | 85 | 32.1 | 0 | 0 | 0 | 0 | 33.4 | 0 | 401.5 | 15 | 419.9 |
| 447 | Malagovinda Puram | 0 | 3.2 | 0 | 0 | 0 | 0 | 0 | 0 | 102.8 | 6.9 | 95.9 |
| 448 | Raghunadhapuram | 0 | 7.7 | 0 | 0 | 0 | 0 | 0 | 0.4 | 110.9 | 15 | 96.3 |
| 449 | Makarajola | 0 | 46.1 | 0 | 0.3 | 0 | 0 | 0 | 0 | 152.6 | 112.9 | 39.7 |
| 450 | Vasudevupuram | 0 | 21.1 | 0 | 0 | 0 | 0 | 0 | 0 | 88.9 | 38.8 | 50.1 |
| 451 | Atchutapuram | 0 | 10.5 | 0 | 0 | 0 | 0 | 0 | 0 | 67.5 | 34 | 33.5 |
| 452 | Pathakamala Puram | 0 | 7.3 | 0 | 0 | 0 | 0 | 0 | 0.4 | 42.3 | 31.6 | 11.1 |
| 453 | Kothakamalapuram | 0 | 10.1 | 0 | 0 | 0 | 0 | 0 | 0 | 68.9 | 56.3 | 12.6 |
| 454 | Veerabhadra | 0 | 21.5 | 0 | 0 | 0 | 0 | 0 | 0 | 69.5 | 26.7 | 42.8 |
| 455 | Haripuram | 0 | 57.5 | 0 | 0 | 0 | 0 | 0 | 0 | 395.5 | 190.2 | 205.3 |
| 456 | Ambugam | 0 | 57.4 | 0 | 0 | 0 | 0 | 0 | 0 | 528.6 | 110.9 | 417.7 |

**Census of India 2011- Village Directory
Amenities and Land use (As on 2009)**

Name of District : Srikakulam

Location Code No.: 542

Name of Mandal Parishad : Mandasa

Location Code No.: 0451

| Land Use | | | | | Name of three most important commodities manufactured | | | Name of Village | Sl. No. |
|--|------------------------|------------------|-----------------|-----------|---|--------|-------|-----------------------|---------|
| Area irrigated by source (in hectare). | | | | | First | Second | Third | | |
| Canals (C) | Wells/Tube-wells(W/TW) | Tanks/Lakes(T/L) | Water Falls(WF) | Others(O) | | | | | |
| 115 | 116 | 117 | 118 | 119 | 120 | 121 | 122 | 2 | 1 |
| 18.2 | 0 | 70.8 | 0 | 0 | | | | Baligam | 435 |
| 0 | 0 | 55.8 | 0 | 0 | | | | Kuntikota | 436 |
| 0 | 44.9 | 0 | 0 | 0 | | Sugar | | Veeragunnamapuram | 437 |
| 91 | 0 | 40.9 | 0 | 0 | | | | Pidimandsa | 438 |
| 27.1 | 0 | 33.6 | 0 | 0 | | | | Madhya | 439 |
| 0 | 0 | 4.9 | 0 | 0 | | | | Savaramadhya | 440 |
| 0 | 0 | 0 | 0 | 0 | | | | Onasya | 441 |
| 0 | 0 | 66.4 | 0 | 0 | | | | Devupuram | 442 |
| 55.8 | 0 | 0 | 0 | 0 | | | | Narasingapuram | 443 |
| 0 | 0 | 15.4 | 0 | 5.2 | | | | Lakshminarayana Puram | 444 |
| 0 | 0 | 2.4 | 0 | 0 | | | | Karapalle | 445 |
| 0 | 0 | 15 | 0 | 0 | | | | Kondalogam | 446 |
| 0 | 0 | 6.9 | 0 | 0 | | | | Malagovinda Puram | 447 |
| 0 | 0 | 15 | 0 | 0 | | | | Raghunadhapuram | 448 |
| 0 | 0 | 112.9 | 0 | 0 | | | | Makarajola | 449 |
| 0 | 0 | 38.8 | 0 | 0 | | | | Vasudevupuram | 450 |
| 0 | 0 | 34 | 0 | 0 | | | | Atchutapuram | 451 |
| 0 | 0 | 31.6 | 0 | 0 | | | | Pathakamala Puram | 452 |
| 0 | 7.7 | 48.6 | 0 | 0 | | | | Kothakamalapuram | 453 |
| 0 | 0 | 26.7 | 0 | 0 | | | | Veerabhadra | 454 |
| 67.2 | 0 | 123 | 0 | 0 | | | | Haripuram | 455 |
| 49.8 | 0 | 61.1 | 0 | 0 | | | | Ambugam | 456 |

**Census of India 2011- Village Directory
Amenities and Land use (As on 2009)**

Name of District : Srikakulam

Location Code No.: 542

Name of Mandal Parishad : Mandasa

Location Code No.: 0451

| Sl. No. | Name of Village | Location code no. | Total area of the village (in hectares rounded up to one decimal place) | Total population (2011 census) | Number of households (2011 census) | Number of educational amenities available (If not available within the village, the distance range code viz; a for < 5 Kms, b for 5-10 Kms and c for 10+ kms of nearest place where facility is available is given). | | | | | | | | | | |
|--------------|------------------|-------------------|--|----------------------------------|------------------------------------|--|--------------------|-------------------|----------------------|------------------------------|---|-------------------------|----------------------|---------------------------|------------------|--|
| | | | | | | Pre-Primary school (PP) | Primary school (P) | Middle school (M) | Secondary School (S) | Senior Secondary school (SS) | Degree college of arts science & commerce (ASC) | Engineering college(EC) | Medical college (MC) | Management institute (MI) | Polytechnic (Pt) | |
| 1 | 2 | 3 | 4 | 5 | 6 | 7 | 8 | 9 | 10 | 11 | 12 | 13 | 14 | 15 | 16 | |
| 457 | Loharibanda | 580367 | 542 | 2397 | 628 | b | 5 | 1 | 1 | b | b | c | c | c | c | |
| 458 | Pithali | 580368 | 224 | 994 | 272 | a | 6 | a | a | b | b | c | c | c | c | |
| 459 | Dunnavuru | 580369 | 95 | 476 | 123 | a | 1 | 1 | a | b | b | c | c | c | c | |
| 460 | Marripadu | 580370 | 42 | 332 | 90 | a | 1 | b | b | b | b | c | c | c | c | |
| 461 | Gollapalem | 580371 | 150 | 632 | 143 | b | 2 | a | a | b | b | c | c | c | c | |
| 462 | Limbugam | 580372 | 56 | 765 | 189 | a | 1 | a | a | a | a | c | c | c | c | |
| 463 | Narayanapuram | 580373 | 179 | 1431 | 360 | a | 3 | 1 | a | a | a | c | c | c | c | |
| 464 | Banjarukesupuram | 580374 | 156 | 1266 | 329 | a | 3 | a | a | a | a | c | c | c | c | |
| 465 | Ranganadhapuram | 580375 | 86 | 376 | 107 | a | 3 | a | a | a | a | c | c | c | c | |
| 466 | Allimeraka | 580376 | 144 | 497 | 127 | a | 2 | a | a | a | a | c | c | a | c | |
| 467 | Suvarnapuram | 580377 | 413 | 1747 | 500 | b | 5 | 1 | a | b | b | c | c | c | c | |
| 468 | Sariapalle | 580378 | 240 | 1227 | 296 | b | 1 | 1 | b | b | b | c | c | c | c | |
| 469 | Bahadapalle | 580379 | 558 | 3111 | 820 | a | 5 | 1 | 1 | a | a | c | c | c | c | |
| 470 | Ratti | 580380 | 661 | 1205 | 302 | a | 2 | 1 | a | b | b | c | c | c | c | |
| 471 | Bethalapuram | 580381 | 262 | 1399 | 425 | 1 | 3 | 2 | 1 | b | b | c | c | c | c | |
| 472 | Laxmipuram | 580382 | 61 | 142 | 51 | a | 1 | a | a | b | b | c | c | c | c | |
| 473 | Bidimi | 580383 | 923 | 2253 | 596 | a | 7 | a | a | b | b | c | c | c | c | |
| Total | | | 21824 | 82699 | 20596 | 5 | 170 | 33 | 17 | 3 | 2 | 0 | 0 | 0 | 0 | |

**Census of India 2011- Village Directory
Amenities and Land use (As on 2009)**

Name of District : Srikakulam

Location Code No.: 542

Name of Mandal Parishad : Mandasa

Location Code No.: 0451

| Number of educational amenities available (If not available within the village, the distance range code viz; a for <5 Kms, b for 5-10 Kms and c for 10+ kms of nearest place where facility is available is given). | | | | Number of Medical Amenities available. (If not available within the village, the distance range code viz; a for < 5 Kms, b for 5-10 Kms and c for 10+ kms of nearest place where facility is available is given). | | | | | | | | | | Name of Village | Sl. No. | |
|---|-----------------------------------|-----------------------------------|------------------|---|-----------------------------|---------------------------------|--|--------------------|--------------------------|------------------------------------|----------------|--------------------------|----------------------------|-----------------|------------------|-----------------------------|
| Vocational training school /ITI | Non-formal training centre (NFTC) | Special school for disabled (SSD) | Others (specify) | Community health centre (CHC) | Primary health centre (PHC) | Primary health sub centre (PHS) | Maternity and child welfare centre (MCW) | T. B. clinic (TBC) | Hospital-allopathic (HA) | Hospital-alternative medicine (HO) | Dispensary (D) | Veterinary hospital (VH) | Mobile health clinic (MHC) | | | Family welfare centre (FWC) |
| 17 | 18 | 19 | 20 | 21 | 22 | 23 | 24 | 25 | 26 | 27 | 28 | 29 | 30 | 31 | 2 | 1 |
| c | 1 | c | | c | b | a | c | c | c | c | c | b | c | c | Loharibanda | 457 |
| c | b | c | | c | b | a | c | c | c | c | c | a | b | c | Pithali | 458 |
| c | b | c | | c | b | a | c | c | c | c | c | a | b | c | Dunnavuru | 459 |
| c | a | c | | c | b | a | c | c | c | c | c | a | b | c | Marripadu | 460 |
| c | a | c | | c | b | a | c | c | c | c | c | b | c | c | Gollapalem | 461 |
| c | b | c | | c | a | a | c | c | c | c | c | a | c | c | Limbugam | 462 |
| c | b | c | | c | a | a | c | c | c | c | c | a | c | c | Narayanapuram | 463 |
| c | b | c | | c | a | a | c | c | c | c | c | a | c | c | Banjarukesupuram | 464 |
| c | b | c | | c | a | a | c | c | c | c | c | a | c | c | Ranganadhapuram | 465 |
| c | b | c | | c | a | a | c | c | b | b | b | a | b | c | Allimeraka | 466 |
| c | b | c | | c | b | 1 | c | c | c | c | c | b | c | c | Suvarnapuram | 467 |
| c | b | c | | c | b | a | c | c | c | c | c | b | b | c | Sariapalle | 468 |
| c | 1 | c | | c | b | 1 | c | c | c | c | c | a | b | c | Bahadapalle | 469 |
| c | b | c | | c | b | 1 | c | c | c | c | c | a | c | c | Ratti | 470 |
| c | b | c | | c | b | a | c | c | c | c | c | 1 | b | c | Bethalapuram | 471 |
| c | b | c | | c | b | a | c | c | c | c | c | a | b | c | Laxmipuram | 472 |
| c | a | c | | c | b | a | c | c | c | c | c | a | b | c | Bidimi | 473 |
| 0 | 7 | 0 | 0 | 0 | 4 | 18 | 0 | 0 | 0 | 0 | 0 | 5 | 0 | 0 | | |

**Census of India 2011- Village Directory
Amenities and Land use (As on 2009)**

Name of District : Srikakulam

Location Code No.: 542

Name of Mandal Parishad : Mandasa

Location Code No.: 0451

| Sl. No. | Name of Village | Number of Non-Government Medical Amenities available. | | | | | | | Availability of drinking water - Yes / No | | | | | | | |
|--------------|------------------|---|---------------------------------------|--|-------------------------------------|---|---------------|----------|---|---------------------------------------|-----------|------------------------|----------|---------------|--------------------|----------|
| | | Charitable non Govt. hospital/Nursing home. | Medical practitioner with MBBS Degree | Medical practitioner with other degree | Medical practitioner with no degree | Traditional practitioner and faith healer | Medicine Shop | Others | Tap water (Treated/Untreated) | Well water (Covered / Uncovered well) | Hand Pump | Tube wells / Bore well | Spring | River / Canal | Tank / Pond / Lake | Others |
| 1 | 2 | 32 | 33 | 34 | 35 | 36 | 37 | 38 | 39 | 40 | 41 | 42 | 43 | 44 | 45 | 46 |
| 457 | Loharibanda | 0 | 0 | 0 | 0 | 0 | 0 | 0 | Yes | No | Yes | No | No | No | No | No |
| 458 | Pithali | 0 | 0 | 2 | 0 | 0 | 0 | 0 | Yes | Yes | Yes | Yes | No | No | No | No |
| 459 | Dunnavuru | 0 | 0 | 0 | 0 | 0 | 0 | 0 | Yes | Yes | Yes | Yes | No | No | No | No |
| 460 | Marripadu | 0 | 0 | 0 | 0 | 0 | 0 | 0 | Yes | No | Yes | Yes | No | No | No | No |
| 461 | Gollapalem | 0 | 0 | 0 | 0 | 0 | 0 | 0 | Yes | Yes | Yes | Yes | No | No | No | No |
| 462 | Limbugam | 0 | 0 | 1 | 0 | 0 | 0 | 0 | Yes | Yes | Yes | Yes | No | No | No | No |
| 463 | Narayanapuram | 0 | 0 | 0 | 0 | 0 | 0 | 0 | Yes | Yes | Yes | Yes | No | No | No | No |
| 464 | Banjarukesupuram | 0 | 0 | 0 | 0 | 0 | 0 | 0 | Yes | Yes | Yes | Yes | No | No | No | No |
| 465 | Ranganadhapuram | 0 | 0 | 0 | 0 | 0 | 0 | 0 | No | Yes | Yes | Yes | No | No | No | No |
| 466 | Allimeraka | 0 | 0 | 0 | 0 | 0 | 0 | 0 | No | Yes | Yes | Yes | No | No | No | No |
| 467 | Suvarnapuram | 0 | 0 | 0 | 0 | 0 | 0 | 0 | Yes | Yes | Yes | Yes | No | No | No | No |
| 468 | Sariapalle | 0 | 0 | 2 | 0 | 0 | 0 | 0 | Yes | No | Yes | No | No | No | No | No |
| 469 | Bahadapalle | 0 | 0 | 4 | 0 | 0 | 0 | 0 | Yes | No | Yes | No | No | No | No | No |
| 470 | Ratti | 0 | 0 | 0 | 0 | 0 | 0 | 0 | Yes | Yes | Yes | Yes | No | No | No | No |
| 471 | Bethalapuram | 0 | 0 | 1 | 0 | 0 | 0 | 0 | Yes | Yes | Yes | Yes | No | No | No | No |
| 472 | Laxmipuram | 0 | 0 | 0 | 0 | 0 | 0 | 0 | Yes | No | Yes | Yes | No | No | No | No |
| 473 | Bidimi | 0 | 0 | 1 | 0 | 0 | 0 | 0 | Yes | Yes | Yes | Yes | No | No | No | No |
| Total | | 1 | 1 | 32 | 1 | 1 | 3 | 0 | 33 | 69 | 73 | 62 | 4 | 6 | 1 | 0 |

**Census of India 2011- Village Directory
Amenities and Land use (As on 2009)**

Name of District : Srikakulam

Location Code No.: 542

Name of Mandal Parishad : Mandasa

Location Code No.: 0451

| Availability of toilet & others Yes / No | | | | Communication and transport facilities (If amenities available code -Yes is given except for Village Pin Code ,If not available within the village , the distance range code viz; a for < 5 Kms, b for 5-10 Kms and c for 10+ kms of nearest place where facility is available is given). | | | | | | | | Name of Village | Sl. No. |
|--|----------------------------------|---|--|---|-----------------------|--------------------------------|------------------|-------------------------|--------------------------|-----------------------|---|------------------|---------|
| Community toilet including bath. | Community toilet excluding bath. | Rural sanitary mart or sanitary hardware outlet available near the village. | Community bio- gas or recycle of waste for productive use. | Post office(PO) | Sub post office (SPO) | Post & Telegraph office (P&TO) | Village Pin Code | Telephones (Land lines) | Public call office (PCO) | Mobile phone coverage | Internet cafes/ Common service centre (CSC) | | |
| 47 | 48 | 49 | 50 | 51 | 52 | 53 | 54 | 55 | 56 | 57 | 58 | 2 | 1 |
| No | No | No | No | b | a | a | 532264 | Yes | Yes | Yes | a | Loharibanda | 457 |
| No | No | No | No | b | a | b | 532264 | Yes | Yes | Yes | b | Pithali | 458 |
| No | No | No | No | b | b | b | 532243 | Yes | Yes | Yes | b | Dunnavuru | 459 |
| No | No | No | No | b | b | b | 532263 | Yes | Yes | Yes | b | Marripadu | 460 |
| No | No | No | No | b | b | b | 532263 | Yes | Yes | Yes | a | Gollapalem | 461 |
| No | No | No | No | a | b | b | 532264 | Yes | Yes | Yes | a | Limbugam | 462 |
| No | No | No | No | a | b | c | 532242 | Yes | Yes | Yes | a | Narayanapuram | 463 |
| No | No | No | No | a | a | c | 532243 | Yes | Yes | Yes | a | Banjarukesupuram | 464 |
| No | No | No | No | a | a | c | 532243 | Yes | Yes | Yes | a | Ranganadhapuram | 465 |
| No | No | No | No | a | a | b | 532243 | Yes | Yes | Yes | a | Allimeraka | 466 |
| No | No | No | No | b | Yes | b | 532243 | Yes | Yes | Yes | b | Suvarnapuram | 467 |
| No | No | No | No | b | a | c | 532243 | Yes | Yes | Yes | b | Sariapalle | 468 |
| No | No | No | No | b | a | c | 532243 | Yes | Yes | Yes | b | Bahadapalle | 469 |
| No | No | No | No | b | b | c | 532243 | Yes | Yes | Yes | b | Ratti | 470 |
| No | No | No | No | b | a | c | 532243 | Yes | Yes | Yes | b | Bethalapuram | 471 |
| No | No | No | No | b | a | b | 532243 | Yes | Yes | Yes | b | Laxmipuram | 472 |
| No | Yes | No | No | b | Yes | b | 532243 | Yes | Yes | Yes | b | Bidimi | 473 |
| 1 | 2 | 0 | 0 | 3 | 12 | 2 | | 72 | 72 | 75 | 3 | | |

**Census of India 2011- Village Directory
Amenities and Land use (As on 2009)**

Name of District : Srikakulam

Location Code No.: 542

Name of Mandal Parishad : Mandasa

Location Code No.: 0451

| Sl. No. | Name of Village | Communication and transport facilities (If amenities available code -Yes is given except for Village Pin Code, If not available within the village, the distance range code viz; a for < 5 Kms, b for 5-10 Kms and c for 10+ kms of nearest place where facility is available is given). | | | | | | | | | |
|--------------|------------------|--|--------------------------------|------------------|---------------------|----------------|-----------|---|-------------------------|--------------------------|--|
| | | Private courier facility | Bus service (Public & Private) | Railway stations | Auto/Modified Autos | Taxis and Vans | Tractors | Cycle-pulled rickshaws(Manual & Machine driven) | Carts driven by animals | Sea /River ferry service | |
| 1 | 2 | 59 | 60 | 61 | 62 | 63 | 64 | 65 | 66 | 67 | |
| 457 | Loharibanda | b | Yes | b | a | a | a | | Yes | | |
| 458 | Pithali | c | Yes | b | b | b | Yes | | Yes | | |
| 459 | Dunnavuru | b | Yes | b | b | b | Yes | | Yes | | |
| 460 | Marripadu | c | Yes | b | b | b | Yes | | Yes | | |
| 461 | Gollapalem | c | Yes | b | a | a | a | | Yes | | |
| 462 | Limbugam | b | a | a | a | a | Yes | | Yes | | |
| 463 | Narayanapuram | b | Yes | a | a | a | Yes | | Yes | | |
| 464 | Banjarukesupuram | b | a | a | a | a | Yes | | Yes | | |
| 465 | Ranganadhapuram | b | Yes | a | a | b | Yes | | Yes | | |
| 466 | Allimeraka | b | a | a | a | a | Yes | | Yes | | |
| 467 | Suvarnapuram | b | b | b | b | b | b | | Yes | | |
| 468 | Sariapalle | b | b | b | Yes | c | Yes | | Yes | | |
| 469 | Bahadapalle | b | Yes | b | b | b | Yes | | Yes | | |
| 470 | Ratti | c | Yes | b | Yes | b | Yes | | Yes | | |
| 471 | Bethalapuram | b | Yes | b | a | b | Yes | | Yes | | |
| 472 | Laxmipuram | b | Yes | b | b | b | Yes | | Yes | | |
| 473 | Bidimi | c | Yes | b | b | b | Yes | | Yes | | |
| Total | | 1 | 51 | 1 | 6 | 2 | 66 | 1 | 75 | 0 | |

**Census of India 2011- Village Directory
Amenities and Land use (As on 2009)**

Name of District : Srikakulam

Location Code No.: 542

Name of Mandal Parishad : Mandasa

Location Code No.: 0451

| Village connected to highways,village roads, banks & credit societies (If amenities available code -Yes is given, If not available within the village , the distance range code viz; a for < 5 Kms, b for 5-10 Kms and c for 10+ kms of nearest place where facility is available is given). | | | | | | | | | | | | Name of Village | Sl. No. |
|--|--------------------------------|--|-----------------------------------|-------------|----------------|----------------------------------|--------------------------------------|----------------|---------------------------------|----------|-------------------------------|------------------|---------|
| Connected to national highway(NH) | Connected to state highway(SH) | Connected to major district road (MDR) | Connected to others district road | Pucca roads | Kutchcha roads | Water bounded macadam(WBM) roads | Navigable waterway (river/canal)(NW) | Footpaths (FP) | Commercial & Co-operative Banks | ATM | Agricultural Credit Societies | | |
| 68 | 69 | 70 | 71 | 72 | 73 | 74 | 75 | 76 | 77 | 78 | 79 | 2 | 1 |
| a | c | b | Yes | Yes | Yes | b | | Yes | a | b | c | Loharibanda | 457 |
| b | c | b | Yes | Yes | Yes | b | | Yes | b | c | b | Pithali | 458 |
| b | c | b | Yes | a | Yes | b | | Yes | b | c | b | Dunnavuru | 459 |
| c | c | c | Yes | b | Yes | b | | Yes | b | c | b | Marripadu | 460 |
| c | c | c | Yes | Yes | Yes | b | | Yes | a | c | c | Gollapalem | 461 |
| b | c | b | Yes | Yes | Yes | b | | Yes | a | b | c | Limbugam | 462 |
| b | c | b | Yes | Yes | Yes | c | | Yes | a | b | c | Narayanapuram | 463 |
| b | c | b | Yes | Yes | Yes | c | | Yes | a | b | c | Banjarukesupuram | 464 |
| a | c | b | Yes | a | Yes | b | | Yes | a | b | c | Ranganadhapuram | 465 |
| b | c | a | Yes | b | Yes | b | | Yes | a | b | c | Allimeraka | 466 |
| a | c | Yes | Yes | Yes | Yes | c | | Yes | b | b | c | Suvarnapuram | 467 |
| b | c | a | Yes | Yes | Yes | c | | Yes | b | b | c | Sariapalle | 468 |
| b | c | Yes | Yes | Yes | Yes | Yes | | Yes | b | c | c | Bahadapalle | 469 |
| b | c | a | Yes | Yes | Yes | c | | Yes | b | c | b | Ratti | 470 |
| b | c | b | Yes | Yes | Yes | b | | Yes | b | c | b | Bethalapuram | 471 |
| b | c | b | Yes | b | Yes | b | | Yes | b | b | b | Laxmipuram | 472 |
| b | c | b | Yes | Yes | Yes | b | | Yes | b | c | b | Bidimi | 473 |
| 3 | 0 | 7 | 75 | 51 | 75 | 6 | 0 | 75 | 3 | 1 | 3 | | |

**Census of India 2011- Village Directory
Amenities and Land use (As on 2009)**

Name of District : Srikakulam

Location Code No.: 542

Name of Mandal Parishad : Mandasa

Location Code No.: 0451

| Sl. No. | Name of Village | Availability of miscellaneous facilities (If amenities available code -Yes is given, If not available within the village, the distance range code viz; a for < 5 Kms, b for 5-10 Kms and c for 10+ kms of nearest place where facility is available is given). | | | | | | | | | |
|--------------|------------------|--|---------------------------------------|-------------------------|-------------|--------------------------------|---|--|------------------------------|--|----------------------------------|
| | | Self-Help Group (SHG) | Public distribution system (PDS) shop | Mandis / Regular market | Weekly Haat | Agricultural marketing society | Integrated Child Development Scheme (Nutritional Centres) | Anganwadi Centre (Nutritional Centres) | Others (Nutritional Centres) | ASHA (Accredited Social Health Activist) | Community centre with/without TV |
| 1 | 2 | 80 | 81 | 82 | 83 | 84 | 85 | 86 | 87 | 88 | 89 |
| 457 | Loharibanda | Yes | Yes | a | a | c | b | Yes | Yes | Yes | a |
| 458 | Pithali | Yes | Yes | b | b | c | c | Yes | Yes | Yes | b |
| 459 | Dunnavuru | Yes | Yes | b | b | c | b | Yes | Yes | Yes | b |
| 460 | Marripadu | Yes | a | b | b | c | c | Yes | Yes | Yes | b |
| 461 | Gollapalem | Yes | a | a | a | c | c | Yes | Yes | Yes | a |
| 462 | Limbugam | Yes | a | a | a | c | b | Yes | Yes | Yes | a |
| 463 | Narayanapuram | Yes | Yes | a | a | c | b | Yes | Yes | Yes | a |
| 464 | Banjarukesupuram | Yes | Yes | a | a | c | b | Yes | Yes | Yes | a |
| 465 | Ranganadhapuram | Yes | a | a | a | c | b | Yes | Yes | a | a |
| 466 | Allimeraka | Yes | a | a | b | b | b | Yes | Yes | Yes | b |
| 467 | Suvarnapuram | Yes | Yes | b | b | c | b | Yes | Yes | Yes | c |
| 468 | Sariapalle | Yes | Yes | b | b | c | b | Yes | Yes | Yes | b |
| 469 | Bahadapalle | Yes | Yes | Yes | b | c | b | Yes | Yes | a | c |
| 470 | Ratti | Yes | Yes | b | b | c | c | Yes | Yes | Yes | b |
| 471 | Bethalapuram | Yes | Yes | b | b | c | b | Yes | Yes | Yes | b |
| 472 | Laxmipuram | Yes | a | b | b | c | b | Yes | Yes | Yes | b |
| 473 | Bidimi | Yes | Yes | b | b | c | c | Yes | Yes | Yes | b |
| Total | | 75 | 45 | 5 | 3 | 1 | 1 | 65 | 75 | 65 | 2 |

**Census of India 2011- Village Directory
Amenities and Land use (As on 2009)**

Name of District : Srikakulam

Location Code No.: 542

Name of Mandal Parishad : Mandasa

Location Code No.: 0451

| Availability of miscellaneous facilities (If amenities available code -Yes is given, If not available within the village, the distance range code viz; a for < 5 Kms, b for 5-10 Kms and c for 10+ kms of nearest place where facility is available is given). | | | | | | | | Availability of electricity (Yes/No) | | | | Nearest Town | | Name of Village | Sl. No. |
|--|---------------------------------|---------------------|----------------|---------------------|------------------|--------------------------|-----------------------------------|--------------------------------------|---|--------------------------------------|--------------------------------|------------------|---|------------------|---------|
| Sports Field, | Sports Club / Recreation Centre | Cinema / Video Hall | Public Library | Public Reading Room | Newspaper Supply | Assembly Polling station | Birth & Death Registration Office | Power Supply for Domestic Use (ED) | Power Supply for Agricultural Use (EAG) | Power Supply for Commercial Use (EC) | Power Supply for All Uses (EA) | Name | Distance range code i.e. a for <5 Kms, b for 5-10 Kms and c for 10+ kms | | |
| 90 | 91 | 92 | 93 | 94 | 95 | 96 | 97 | 98 | 99 | 100 | 101 | 102 | 103 | 2 | 1 |
| a | c | a | a | a | Yes | Yes | Yes | Yes | Yes | Yes | Yes | Palasa Kasibugga | c | Loharibanda | 457 |
| b | c | b | b | b | Yes | Yes | Yes | Yes | Yes | Yes | Yes | Palasa Kasibugga | c | Pithali | 458 |
| b | c | b | b | b | Yes | Yes | Yes | Yes | Yes | Yes | Yes | Palasa Kasibugga | c | Dunnavuru | 459 |
| b | c | b | b | b | Yes | Yes | Yes | Yes | Yes | Yes | Yes | Palasa Kasibugga | c | Marripadu | 460 |
| c | c | b | a | a | Yes | Yes | Yes | Yes | Yes | Yes | Yes | Palasa Kasibugga | c | Gollapalem | 461 |
| a | c | a | a | a | Yes | Yes | Yes | Yes | Yes | Yes | Yes | Palasa Kasibugga | c | Limbugam | 462 |
| a | c | a | a | a | Yes | Yes | Yes | Yes | Yes | Yes | Yes | Palasa Kasibugga | c | Narayanapuram | 463 |
| a | c | a | a | a | Yes | Yes | Yes | Yes | Yes | Yes | Yes | Palasa Kasibugga | c | Banjarakesupuram | 464 |
| a | c | a | a | a | Yes | a | Yes | Yes | Yes | Yes | Yes | Palasa Kasibugga | c | Ranganadhapuram | 465 |
| b | c | b | b | b | Yes | Yes | Yes | Yes | Yes | Yes | Yes | Palasa Kasibugga | c | Allimeraka | 466 |
| c | c | c | c | c | Yes | Yes | Yes | Yes | Yes | Yes | Yes | Palasa Kasibugga | c | Suvarnapuram | 467 |
| b | c | b | b | b | Yes | Yes | Yes | Yes | Yes | Yes | Yes | Palasa Kasibugga | c | Sariapalle | 468 |
| Yes | c | b | b | b | Yes | Yes | Yes | Yes | Yes | Yes | Yes | Palasa Kasibugga | c | Bahadapalle | 469 |
| b | c | b | b | b | Yes | Yes | Yes | Yes | Yes | Yes | Yes | Palasa Kasibugga | c | Ratti | 470 |
| b | c | b | b | b | Yes | Yes | Yes | Yes | Yes | Yes | Yes | Palasa Kasibugga | c | Bethalapuram | 471 |
| b | c | b | b | b | Yes | Yes | Yes | Yes | Yes | Yes | Yes | Palasa Kasibugga | c | Laxmipuram | 472 |
| b | c | b | b | b | Yes | Yes | Yes | Yes | Yes | Yes | Yes | Palasa Kasibugga | c | Bidimi | 473 |
| 3 | 0 | 2 | 2 | 2 | 75 | 74 | 75 | 75 | 75 | 75 | 75 | | 0 | | |

**Census of India 2011- Village Directory
Amenities and Land use (As on 2009)**

Name of District : Srikakulam

Location Code No.: 542

Name of Mandal Parishad : Mandasa

Location Code No.: 0451

| Sl. No. | Name of Village | Land Use | | | | | | | | | | |
|--------------|------------------|---|----------------------------------|-------------------------------|--|--|-----------------------|---|-----------------|----------------|---------------------------|------------------------------|
| | | Area under different types of land use (in hectares rounded up to one decimal place) | | | | | | | | | | |
| | | Forests | Area under Non-agricultural Uses | Barren and Un-cultivable land | Permanent Pastures and Other Grazing Lands | Land Under Miscellaneous Tree Crops etc. | Culturable Waste Land | Fallow lands other than current fallows | Current Fallows | Net Area Sown | Total Irrigated Land Area | Total Un-irrigated Land Area |
| 1 | 2 | 104 | 105 | 106 | 107 | 108 | 109 | 110 | 111 | 112 | 113 | 114 |
| 457 | Loharibanda | 0 | 87 | 0 | 0 | 0 | 0 | 0 | 2.2 | 452.8 | 0 | 455 |
| 458 | Pithali | 0 | 53.8 | 0 | 0 | 0 | 0 | 0 | 1.8 | 168.4 | 0 | 170.2 |
| 459 | Dunnavuru | 0 | 17.8 | 0 | 0 | 0 | 0 | 0.3 | 0 | 76.9 | 0 | 77.2 |
| 460 | Marripadu | 0 | 1.6 | 0 | 0 | 0 | 0 | 0 | 0.3 | 40.1 | 0 | 40.4 |
| 461 | Gollapalem | 0 | 10 | 0 | 0 | 0 | 0 | 0 | 0 | 140 | 0 | 140 |
| 462 | Limbugam | 0 | 1 | 0 | 0 | 0 | 0 | 0 | 0 | 55 | 0 | 55 |
| 463 | Narayanapuram | 0 | 12.3 | 0 | 0 | 0 | 0 | 0 | 0 | 166.7 | 21.4 | 145.3 |
| 464 | Banjarukesupuram | 0 | 6 | 0 | 0 | 0 | 0 | 0 | 0 | 150 | 4.5 | 145.5 |
| 465 | Ranganadhapuram | 0 | 17 | 0 | 0 | 0 | 0 | 0 | 0 | 69 | 19.4 | 49.6 |
| 466 | Allimeraka | 0 | 27.9 | 0 | 0 | 0 | 0 | 0 | 7.3 | 108.8 | 20.2 | 95.9 |
| 467 | Suvarnapuram | 0 | 26.3 | 0 | 0 | 0 | 0 | 0 | 0.2 | 386.5 | 19.4 | 367.3 |
| 468 | Sariapalle | 0 | 6.5 | 0 | 0 | 0 | 0 | 0 | 0 | 233.5 | 0 | 233.5 |
| 469 | Bahadapalle | 0 | 4.9 | 0.3 | 0 | 0 | 0 | 0 | 0 | 552.8 | 0 | 552.8 |
| 470 | Ratti | 0 | 471.6 | 0 | 0 | 0 | 0 | 0 | 0 | 189.4 | 0 | 189.4 |
| 471 | Bethalapuram | 0 | 15.5 | 0 | 0 | 0 | 0 | 0 | 0 | 246.5 | 0 | 246.5 |
| 472 | Laxmipuram | 0 | 0.8 | 0 | 0 | 0 | 0 | 0 | 0 | 60.2 | 0 | 60.2 |
| 473 | Bidimi | 101.4 | 267.9 | 0 | 0 | 0 | 0 | 0 | 0 | 553.7 | 57.1 | 496.6 |
| Total | | 1176.3 | 4272.8 | 36.3 | 256 | 155 | 45 | 33.7 | 986.3 | 14862.5 | 5141.3 | 10741 |

**Census of India 2011- Village Directory
Amenities and Land use (As on 2009)**

Name of District : Srikakulam

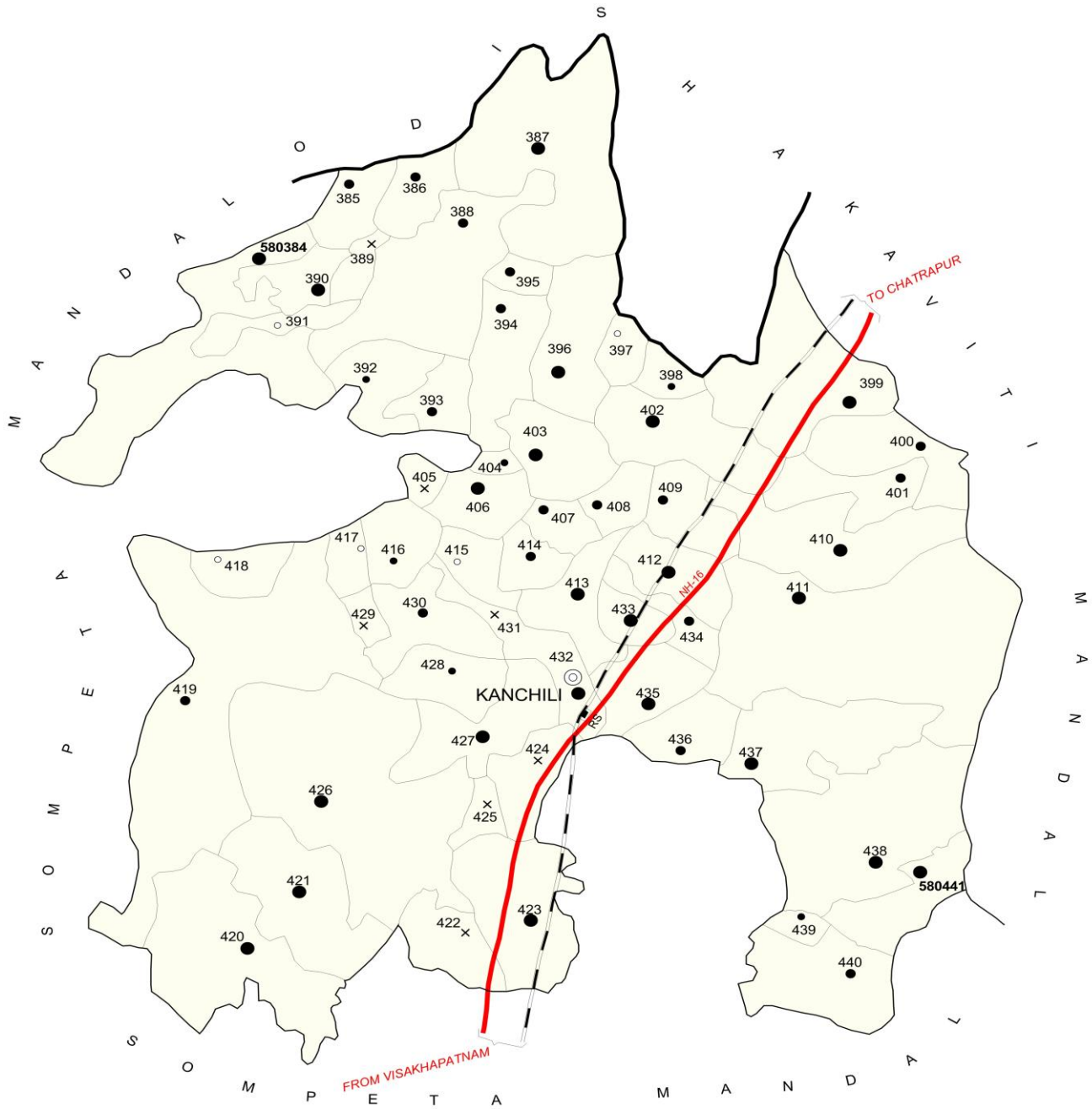
Location Code No.: 542

Name of Mandal Parishad : Mandasa

Location Code No.: 0451

| Land Use | | | | | Name of three most important commodities manufactured | | | Name of Village | Sl. No. | | | | | |
|--|------------------------|------------------|-----------------|-----------|---|--------|-------|-----------------|---------|-----|-----|-----|------------------|-----|
| Area irrigated by source (in hectare). | | | | | First | Second | Third | | | | | | | |
| Canals (C) | Wells/Tube-wells(W/TW) | Tanks/Lakes(T/L) | Water Falls(WF) | Others(O) | 115 | 116 | 117 | 118 | 119 | 120 | 121 | 122 | 2 | 1 |
| 0 | 0 | 0 | 0 | 0 | | | | | | | | | Loharibanda | 457 |
| 0 | 0 | 0 | 0 | 0 | | | | | | | | | Pithali | 458 |
| 0 | 0 | 0 | 0 | 0 | | | | | | | | | Dunnavuru | 459 |
| 0 | 0 | 0 | 0 | 0 | | | | | | | | | Marripadu | 460 |
| 0 | 0 | 0 | 0 | 0 | | | | | | | | | Gollapalem | 461 |
| 0 | 0 | 0 | 0 | 0 | | | | | | | | | Limbugam | 462 |
| 0 | 0 | 21.4 | 0 | 0 | | | | | | | | | Narayanapuram | 463 |
| 0 | 0 | 4.5 | 0 | 0 | | | | | | | | | Banjarukesupuram | 464 |
| 9.3 | 0 | 10.1 | 0 | 0 | | | | | | | | | Ranganadhapuram | 465 |
| 0 | 0 | 20.2 | 0 | 0 | | | | | | | | | Allimeraka | 466 |
| 0 | 0 | 19.4 | 0 | 0 | | | | | | | | | Suvarnapuram | 467 |
| 0 | 0 | 0 | 0 | 0 | | | | | | | | | Sariapalle | 468 |
| 0 | 0 | 0 | 0 | 0 | | | | | | | | | Bahadapalle | 469 |
| 0 | 0 | 0 | 0 | 0 | | | | | | | | | Ratti | 470 |
| 0 | 0 | 0 | 0 | 0 | | | | | | | | | Bethalapuram | 471 |
| 0 | 0 | 0 | 0 | 0 | | | | | | | | | Laxmipuram | 472 |
| 40.9 | 0 | 16.2 | 0 | 0 | | | | | | | | | Bidimi | 473 |
| 3531.6 | 55.8 | 1486.5 | 0 | 67 | | | | | | | | | | |

INDIA
 ANDHRA PRADESH
KANCHILI MANDAL
 SRIKAKULAM DISTRICT



| | |
|--|----------|
| BOUNDARY, STATE | ————— |
| - MANDAL | ————— |
| - VILLAGE WITH MDDS CODE | 580384 |
| HEADQUARTERS, MANDAL | ⊙ |
| POPULATION SIZE OF VILLAGES: BELOW 200, | ○ |
| 200-499, 500-999, 1000-4999..... | ● |
| UNINHABITED VILLAGE WITH MDDS CODE | X 580424 |
| NATIONAL HIGHWAY | NH-16 |
| RAILWAYLINE WITH STATION, BROAD GAUGE.. | RS |

AREA : 115.70 Sq. Kms.
 POPULATION : 66657
 No.OF TOWNS: NIL
 No.OF VILLAGES: 58
 DISTANCE FROM Dist.HQtrs.
 TO MANDAL: 125 Kms.

ALPHABETICAL LIST OF VILLAGES (MANDAL PARISHAD WISE)
SRIKAKULAM DISTRICT

| Sl. No. | Name of Village | 2011 Census Location Code No. | 2001 Census Location Code No. |
|--|---------------------------|----------------------------------|----------------------------------|
| 1 | 2 | 3 | 4 |
| Name of Mandal Parishad : Kanchilli | | | |
| Name of Mandal : Kanchilli (0009) | | | |
| 1 | Amaravati | 2854204777580425 | 2811000901142900 |
| 2 | Ammavariputtuga | 2854204777580439 | 2811000901144300 |
| 3 | Ampuram | 2854204777580409 | 2811000901141300 |
| 4 | Aravasariapalle | 2854204777580414 | 2811000901141800 |
| 5 | Baliyaputtuga | 2854204777580435 | 2811000901143900 |
| 6 | Bellupada | 2854204777580395 | 2811000901139900 |
| 7 | Bhinnala | 2854204777580397 | 2811000901140100 |
| 8 | Bhinnala Kothuru | 2854204777580398 | 2811000901140200 |
| 9 | Bhogabeni | 2854204777580430 | 2811000901143400 |
| 10 | Bhyripuram | 2854204777580386 | 2811000901139000 |
| 11 | Bonamali | 2854204777580428 | 2811000901143200 |
| 12 | Buragam | 2854204777580423 | 2811000901142700 |
| 13 | Chinnakhojiria | 2854204777580401 | 2811000901140500 |
| 14 | Daleswaram | 2854204777580416 | 2811000901142000 |
| 15 | Deppipada | 2854204777580391 | 2811000901139500 |
| 16 | Dolagovindapuram | 2854204777580388 | 2811000901139200 |
| 17 | Ghatimukundapuram | 2854204777580385 | 2811000901138900 |
| 18 | Gokarnapuram | 2854204777580421 | 2811000901142500 |
| 19 | Gopakeli | 2854204777580418 | 2811000901142200 |
| 20 | Gundam | 2854204777580404 | 2811000901140800 |
| 21 | Jadupudi | 2854204777580399 | 2811000901140300 |
| 22 | Jalantrakota | 2854204777580426 | 2811000901143000 |
| 23 | Janardhanapuram | 2854204777580389 | 2811000901139300 |
| 24 | Jennaghai | 2854204777580427 | 2811000901143100 |
| 25 | Jillunda | 2854204777580393 | 2811000901139700 |
| 26 | Kanchili | 2854204777580432 | 2811000901143600 |
| 27 | Karthali | 2854204777580408 | 2811000901141200 |
| 28 | Kattivaram | 2854204777580411 | 2811000901141500 |
| 29 | Kesaripada | 2854204777580402 | 2811000901140600 |
| 30 | Kokkiliputtuga | 2854204777580441 | 2811000901144500 |
| 31 | Kolluru | 2854204777580403 | 2811000901140700 |
| 32 | Kumbarinowgam | 2854204777580384 | 2811000901138800 |
| 33 | Kuttuma | 2854204777580440 | 2811000901144400 |
| 34 | Laxmipuram | 2854204777580424 | 2811000901142800 |
| 35 | Mahalpada | 2854204777580429 | 2811000901143300 |
| 36 | Makarampuram | 2854204777580410 | 2811000901141400 |
| 37 | Mandapalle | 2854204777580437 | 2811000901144100 |
| 38 | Mathamsariapalle | 2854204777580406 | 2811000901141000 |
| 39 | Mundala | 2854204777580390 | 2811000901139400 |
| 40 | Narasannamukundapuram | 2854204777580412 | 2811000901141600 |
| 41 | Nuvagada | 2854204777580419 | 2811000901142300 |
| 42 | Padmatula | 2854204777580434 | 2811000901143800 |
| 43 | Pathrapada | 2854204777580436 | 2811000901144000 |
| 44 | Peddakhojiria | 2854204777580400 | 2811000901140400 |
| 45 | Poleru | 2854204777580387 | 2811000901139100 |
| 46 | Pudabhadra | 2854204777580415 | 2811000901141900 |
| 47 | Purushothapuram | 2854204777580413 | 2811000901141700 |
| 48 | Ragapuram | 2854204777580405 | 2811000901140900 |
| 49 | Rangumatia | 2854204777580417 | 2811000901142100 |
| 50 | Rekhadevipuram | 2854204777580394 | 2811000901139800 |
| 51 | Samantha Ramachandrapuram | 2854204777580433 | 2811000901143700 |
| 52 | Sasanam | 2854204777580420 | 2811000901142400 |
| 53 | Sirthali | 2854204777580407 | 2811000901141100 |
| 54 | Talatampara | 2854204777580438 | 2811000901144200 |
| 55 | Timmalanji | 2854204777580392 | 2811000901139600 |
| 56 | Veera Ramachan Dra Puram | 2854204777580431 | 2811000901143500 |
| 57 | Veeranarayana Puram | 2854204777580422 | 2811000901142600 |
| 58 | Yekkala | 2854204777580396 | 2811000901140000 |

**Census of India 2011- Village Directory
Amenities and Land use (As on 2009)**

Name of District : Srikakulam

Location Code No.: 542

Name of Mandal Parishad : Kanchili

Location Code No.: 0452

| Sl. No. | Name of Village | Location code no. | Total area of the village (in hectares rounded up to one decimal place) | Total population (2011 census) | Number of households (2011 census) | Number of educational amenities available (If not available within the village, the distance range code viz; a for < 5 Kms, b for 5-10 Kms and c for 10+ kms of nearest place where facility is available is given). | | | | | | | | | |
|---------|-------------------|-------------------|--|----------------------------------|------------------------------------|--|--------------------|-------------------|----------------------|------------------------------|---|-------------------------|----------------------|---------------------------|------------------|
| | | | | | | Pre-Primary school (PP) | Primary school (P) | Middle school (M) | Secondary School (S) | Senior Secondary school (SS) | Degree college of arts science & commerce (ASC) | Engineering college(EC) | Medical college (MC) | Management institute (MI) | Polytechnic (Pt) |
| 1 | 2 | 3 | 4 | 5 | 6 | 7 | 8 | 9 | 10 | 11 | 12 | 13 | 14 | 15 | 16 |
| 474 | Kumbarinowgam | 580384 | 718 | 1682 | 402 | c | 1 | 1 | b | c | c | c | c | c | c |
| 475 | Ghatimukundapuram | 580385 | 135 | 567 | 144 | c | 1 | b | b | c | c | c | c | c | c |
| 476 | Bhyripuram | 580386 | 114 | 942 | 253 | c | 1 | 1 | a | c | c | c | c | c | c |
| 477 | Poleru | 580387 | 533 | 2275 | 528 | c | 1 | 1 | a | c | c | c | c | c | c |
| 478 | Dolagovindapuram | 580388 | 347 | 879 | 198 | c | 2 | 1 | 1 | b | b | c | c | c | c |
| 479 | Janardhanapuram | 580389 | 49 | 0 | 0 | | | | | | | | | | |
| 480 | Mundala | 580390 | 363 | 1694 | 388 | c | 3 | 1 | 1 | c | c | c | c | c | c |
| 481 | Deppipada | 580391 | 28 | 65 | 15 | b | a | a | b | b | b | c | c | c | c |
| 482 | Timmalanji | 580392 | 92 | 283 | 77 | b | 1 | a | b | b | b | c | c | c | c |
| 483 | Jillunda | 580393 | 102 | 525 | 126 | b | 1 | a | a | b | b | c | c | c | c |
| 484 | Rekhadevipuram | 580394 | 117 | 599 | 153 | b | 1 | a | a | b | b | c | c | c | c |
| 485 | Bellupada | 580395 | 161 | 839 | 210 | b | 1 | 1 | a | b | b | c | c | c | c |
| 486 | Yekkala | 580396 | 279 | 1579 | 380 | b | 1 | 1 | a | b | b | c | c | c | c |
| 487 | Bhinnala | 580397 | 62 | 63 | 20 | b | a | a | a | b | b | c | c | c | c |
| 488 | Bhinnala Kothuru | 580398 | 87 | 213 | 55 | b | 1 | a | a | b | b | c | c | c | c |
| 489 | Jadupudi | 580399 | 449 | 2879 | 708 | a | 3 | 1 | a | a | a | c | c | c | c |
| 490 | Peddakhojiria | 580400 | 260 | 796 | 227 | a | 1 | 1 | 1 | a | a | c | c | c | c |
| 491 | Chinnakhojiria | 580401 | 143 | 738 | 201 | a | 2 | a | a | a | a | c | c | c | c |
| 492 | Kesaripada | 580402 | 283 | 1597 | 403 | b | 2 | 1 | b | b | b | c | c | c | c |
| 493 | Kolluru | 580403 | 234 | 1829 | 451 | b | 1 | 1 | a | b | b | c | c | c | c |
| 494 | Gundam | 580404 | 23 | 231 | 54 | b | 1 | a | a | b | b | c | c | c | c |
| 495 | Ragapuram | 580405 | 50 | 0 | 0 | | | | | | | | | | |
| 496 | Mathamsariapalle | 580406 | 136 | 2624 | 625 | b | 1 | 1 | 1 | b | b | c | c | c | c |

**Census of India 2011- Village Directory
Amenities and Land use (As on 2009)**

Name of District : Srikakulam

Location Code No.: 542

Name of Mandal Parishad : Kanchili

Location Code No.: 0452

| Number of educational amenities available (If not available within the village, the distance range code viz; a for <5 Kms, b for 5-10 Kms and c for 10+ kms of nearest place where facility is available is given). | | | | Number of Medical Amenities available. (If not available within the village, the distance range code viz; a for < 5 Kms, b for 5-10 Kms and c for 10+ kms of nearest place where facility is available is given). | | | | | | | | | | | Name of Village | Sl. No. |
|---|-----------------------------------|-----------------------------------|------------------|---|-----------------------------|---------------------------------|--|--------------------|--------------------------|------------------------------------|----------------|--------------------------|----------------------------|-----------------------------|-------------------|---------|
| Vocational training school /ITI | Non-formal training centre (NFTC) | Special school for disabled (SSD) | Others (specify) | Community health centre (CHC) | Primary health centre (PHC) | Primary health sub centre (PHS) | Maternity and child welfare centre (MCW) | T. B. clinic (TBC) | Hospital-allopathic (HA) | Hospital-alternative medicine (HO) | Dispensary (D) | Veterinary hospital (VH) | Mobile health clinic (MHC) | Family welfare centre (FWC) | | |
| 17 | 18 | 19 | 20 | 21 | 22 | 23 | 24 | 25 | 26 | 27 | 28 | 29 | 30 | 31 | 2 | 1 |
| c | c | c | | c | c | b | c | c | c | c | c | b | a | c | Kumbarinowgam | 474 |
| c | c | c | | c | c | b | c | c | c | c | c | b | 1 | c | Ghatimukundapuram | 475 |
| c | c | c | | c | b | 1 | c | c | c | c | c | b | a | c | Bhyripuram | 476 |
| c | c | c | | c | c | b | c | c | c | c | c | b | a | c | Poleru | 477 |
| b | b | c | | c | b | b | c | c | c | c | c | b | 1 | c | Dolagovindapuram | 478 |
| | | | | | | | | | | | | | | | Janardhanapuram | 479 |
| c | c | c | | c | c | 1 | c | c | c | c | c | c | a | c | Mundala | 480 |
| b | b | c | | c | b | a | c | c | c | c | c | c | b | c | Deppipada | 481 |
| b | b | c | | c | b | b | c | c | c | c | c | b | b | c | Timmalanji | 482 |
| b | b | c | | c | b | a | c | c | b | b | c | b | b | c | Jillunda | 483 |
| b | b | c | | c | b | b | c | c | c | c | c | b | c | c | Rekhadevipuram | 484 |
| b | b | c | | c | a | b | c | c | b | b | c | a | c | c | Bellupada | 485 |
| b | b | c | | c | a | a | c | c | b | b | c | b | b | c | Yekkala | 486 |
| b | b | c | | c | b | a | c | c | b | b | c | b | b | c | Bhinnala | 487 |
| b | b | c | | c | b | a | c | c | b | b | c | b | b | c | Bhinnala Kothuru | 488 |
| a | a | c | | c | b | 1 | c | c | b | b | c | a | a | c | Jadupudi | 489 |
| a | a | c | | c | b | a | c | c | b | b | c | a | 1 | c | Peddakhojiria | 490 |
| a | a | c | | c | a | a | c | c | b | b | c | a | 1 | c | Chinnakhojiria | 491 |
| b | b | c | | c | b | b | c | c | b | b | c | b | 1 | c | Kesaripada | 492 |
| b | b | c | | c | a | a | c | c | b | b | c | a | 1 | c | Kolluru | 493 |
| b | b | c | | c | a | a | c | c | b | a | c | a | 1 | c | Gundam | 494 |
| | | | | | | | | | | | | | | | Ragapuram | 495 |
| b | b | c | | c | 1 | 1 | c | c | b | b | c | 1 | b | c | Mathamsariapalle | 496 |

**Census of India 2011- Village Directory
Amenities and Land use (As on 2009)**

Name of District : Srikakulam

Location Code No.: 542

Name of Mandal Parishad : Kanchili

Location Code No.: 0452

| Sl. No. | Name of Village | Number of Non-Government Medical Amenities available. | | | | | | | Availability of drinking water - Yes / No | | | | | | | |
|---------|-------------------|---|---------------------------------------|--|-------------------------------------|---|---------------|--------|---|---------------------------------------|-----------|------------------------|--------|---------------|--------------------|--------|
| | | Charitable non Govt. hospital/Nursing home. | Medical practitioner with MBBS Degree | Medical practitioner with other degree | Medical practitioner with no degree | Traditional practitioner and faith healer | Medicine Shop | Others | Tap water (Treated/Untreated) | Well water (Covered / Uncovered well) | Hand Pump | Tube wells / Bore well | Spring | River / Canal | Tank / Pond / Lake | Others |
| 1 | 2 | 32 | 33 | 34 | 35 | 36 | 37 | 38 | 39 | 40 | 41 | 42 | 43 | 44 | 45 | 46 |
| 474 | Kumbarinowgam | 0 | 0 | 0 | 1 | 0 | 0 | 0 | No | Yes | Yes | Yes | No | No | Yes | No |
| 475 | Ghatimukundapuram | 0 | 0 | 0 | 0 | 0 | 0 | 0 | Yes | Yes | Yes | No | No | No | Yes | No |
| 476 | Bhyripuram | 0 | 0 | 0 | 0 | 0 | 0 | 0 | Yes | Yes | Yes | No | No | No | Yes | No |
| 477 | Poleru | 0 | 0 | 0 | 1 | 0 | 0 | 0 | No | Yes | Yes | Yes | No | Yes | No | No |
| 478 | Dolagovindapuram | 0 | 0 | 0 | 0 | 0 | 0 | 0 | No | Yes | Yes | Yes | No | No | Yes | No |
| 479 | Janardhanapuram | | | | | | | | | | | | | | | |
| 480 | Mundala | 0 | 0 | 0 | 2 | 0 | 0 | 0 | No | Yes | Yes | Yes | No | No | No | No |
| 481 | Deppipada | 0 | 0 | 0 | 0 | 0 | 0 | 0 | No | Yes | No | No | No | No | No | No |
| 482 | Timmalanji | 0 | 0 | 0 | 2 | 0 | 0 | 0 | No | Yes | Yes | Yes | No | No | No | No |
| 483 | Jillunda | 0 | 0 | 0 | 0 | 0 | 0 | 0 | No | Yes | Yes | Yes | No | No | Yes | No |
| 484 | Rekhadevipuram | 0 | 0 | 0 | 0 | 0 | 0 | 0 | Yes | Yes | Yes | Yes | No | No | Yes | No |
| 485 | Bellupada | 0 | 0 | 0 | 0 | 0 | 0 | 0 | Yes | No | Yes | Yes | No | No | No | No |
| 486 | Yekkala | 0 | 0 | 0 | 0 | 0 | 0 | 0 | Yes | Yes | Yes | Yes | No | No | Yes | No |
| 487 | Bhinnala | 0 | 0 | 0 | 0 | 0 | 0 | 0 | Yes | Yes | Yes | No | No | No | Yes | No |
| 488 | Bhinnala Kothuru | 0 | 0 | 0 | 2 | 0 | 0 | 0 | No | Yes | Yes | No | No | No | No | No |
| 489 | Jadupudi | 0 | 0 | 0 | 2 | 0 | 0 | 0 | Yes | Yes | Yes | Yes | No | No | Yes | No |
| 490 | Peddakhojiria | 0 | 0 | 0 | 1 | 0 | 0 | 0 | No | Yes | Yes | Yes | No | No | Yes | No |
| 491 | Chinnakhojiria | 0 | 0 | 0 | 0 | 0 | 0 | 0 | No | Yes | Yes | Yes | No | No | No | No |
| 492 | Kesaripada | 0 | 0 | 0 | 2 | 0 | 0 | 0 | Yes | Yes | Yes | Yes | No | No | No | No |
| 493 | Kolluru | 0 | 0 | 1 | 2 | 0 | 0 | 0 | Yes | Yes | Yes | No | No | No | Yes | No |
| 494 | Gundam | 0 | 0 | 0 | 0 | 0 | 0 | 0 | No | Yes | Yes | Yes | No | No | No | No |
| 495 | Ragapuram | | | | | | | | | | | | | | | |
| 496 | Mathamsariapalle | 0 | 0 | 0 | 2 | 0 | 3 | 0 | No | Yes | Yes | No | No | No | Yes | No |

**Census of India 2011- Village Directory
Amenities and Land use (As on 2009)**

Name of District : Srikakulam

Location Code No.: 542

Name of Mandal Parishad : Kanchili

Location Code No.: 0452

| Availability of toilet & others Yes / No | | | | Communication and transport facilities (If amenities available code -Yes is given except for Village Pin Code ,If not available within the village , the distance range code viz; a for < 5 Kms, b for 5-10 Kms and c for 10+ kms of nearest place where facility is available is given). | | | | | | | | | Name of Village | Sl. No. |
|--|----------------------------------|---|--|---|-----------------------|--------------------------------|------------------|-------------------------|--------------------------|-----------------------|---|-------------------|-----------------|---------|
| Community toilet including bath. | Community toilet excluding bath. | Rural sanitary mart or sanitary hardware outlet available near the village. | Community bio- gas or recycle of waste for productive use. | Post office(PO) | Sub post office (SPO) | Post & Telegraph office (P&TO) | Village Pin Code | Telephones (Land lines) | Public call office (PCO) | Mobile phone coverage | Internet cafes/ Common service centre (CSC) | | | |
| 47 | 48 | 49 | 50 | 51 | 52 | 53 | 54 | 55 | 56 | 57 | 58 | 2 | 1 | |
| No | No | No | No | c | a | c | 532291 | Yes | Yes | Yes | c | Kumbarinowgam | 474 | |
| No | No | No | No | c | a | c | 532291 | a | Yes | Yes | c | Ghatimukundapuram | 475 | |
| No | No | No | No | c | a | c | 532291 | Yes | Yes | Yes | c | Bhyripuram | 476 | |
| No | No | No | No | c | Yes | c | 532291 | Yes | Yes | Yes | c | Poleru | 477 | |
| No | Yes | No | No | c | Yes | c | 532291 | Yes | Yes | Yes | c | Dolagovindapuram | 478 | |
| | | | | | | | | | | | | Janardhanapuram | 479 | |
| No | No | No | No | b | Yes | c | 532291 | Yes | Yes | Yes | c | Mundala | 480 | |
| No | No | No | No | b | a | c | 532291 | a | a | Yes | c | Deppipada | 481 | |
| No | No | No | No | b | b | c | 532291 | Yes | Yes | Yes | c | Timmalanji | 482 | |
| No | Yes | No | No | b | a | c | 532291 | Yes | Yes | Yes | b | Jillunda | 483 | |
| No | No | No | No | c | a | c | 532291 | Yes | Yes | Yes | c | Rekhadevipuram | 484 | |
| No | Yes | No | No | b | a | c | 532291 | Yes | Yes | Yes | b | Bellupada | 485 | |
| No | Yes | No | No | b | a | c | 532291 | Yes | Yes | Yes | b | Yekkala | 486 | |
| No | Yes | No | No | b | a | c | 532291 | Yes | Yes | Yes | b | Bhinnala | 487 | |
| No | Yes | No | No | a | a | c | 532291 | a | a | Yes | b | Bhinnala Kothuru | 488 | |
| Yes | No | No | No | Yes | a | c | 532290 | Yes | Yes | Yes | b | Jadupudi | 489 | |
| No | No | No | No | a | Yes | c | 532290 | Yes | Yes | Yes | b | Peddakhojiria | 490 | |
| No | No | No | No | b | Yes | c | 532290 | Yes | Yes | Yes | b | Chinnakhojiria | 491 | |
| No | No | No | No | b | Yes | c | 532291 | Yes | Yes | Yes | b | Kesaripada | 492 | |
| No | No | No | No | b | Yes | c | 532291 | Yes | Yes | Yes | b | Kolluru | 493 | |
| No | No | No | No | b | a | c | 532291 | Yes | Yes | Yes | c | Gundam | 494 | |
| | | | | | | | | | | | | Ragapuram | 495 | |
| No | No | No | No | b | Yes | c | 532291 | Yes | Yes | Yes | b | Mathamsariapalle | 496 | |

**Census of India 2011- Village Directory
Amenities and Land use (As on 2009)**

Name of District : Srikakulam

Location Code No.: 542

Name of Mandal Parishad : Kanchili

Location Code No.: 0452

| Sl. No. | Name of Village | Communication and transport facilities (If amenities available code -Yes is given except for Village Pin Code, If not available within the village, the distance range code viz; a for < 5 Kms, b for 5-10 Kms and c for 10+ kms of nearest place where facility is available is given). | | | | | | | | |
|---------|-------------------|--|--------------------------------|------------------|---------------------|----------------|----------|---|-------------------------|--------------------------|
| | | Private courier facility | Bus service (Public & Private) | Railway stations | Auto/Modified Autos | Taxis and Vans | Tractors | Cycle-pulled rickshaws(Manual & Machine driven) | Carts driven by animals | Sea /River ferry service |
| 1 | 2 | 59 | 60 | 61 | 62 | 63 | 64 | 65 | 66 | 67 |
| 474 | Kumbarinowgam | c | a | c | a | b | Yes | Yes | a | |
| 475 | Ghatimukundapuram | c | Yes | c | a | b | Yes | Yes | Yes | |
| 476 | Bhyripuram | c | Yes | c | Yes | b | Yes | Yes | Yes | |
| 477 | Poleru | c | Yes | c | a | b | b | | Yes | |
| 478 | Dolagovindapuram | b | Yes | b | Yes | b | b | Yes | Yes | |
| 479 | Janardhanapuram | | | | | | | | | |
| 480 | Mundala | c | Yes | c | Yes | Yes | Yes | Yes | Yes | |
| 481 | Deppipada | b | a | b | b | b | a | | a | |
| 482 | Timmalanji | b | a | b | b | b | b | Yes | Yes | |
| 483 | Jillunda | b | a | b | a | a | a | Yes | Yes | |
| 484 | Rekhadevipuram | b | Yes | b | Yes | Yes | a | Yes | Yes | |
| 485 | Bellupada | b | Yes | b | Yes | a | Yes | Yes | Yes | |
| 486 | Yekkala | b | a | b | Yes | a | Yes | Yes | Yes | |
| 487 | Bhinnala | b | Yes | b | a | b | a | Yes | Yes | |
| 488 | Bhinnala Kothuru | b | a | b | a | b | a | Yes | Yes | |
| 489 | Jadupudi | a | Yes | a | Yes | b | Yes | Yes | Yes | |
| 490 | Peddakhojiria | a | Yes | a | Yes | a | Yes | Yes | Yes | |
| 491 | Chinnakhojiria | a | a | a | Yes | a | Yes | Yes | Yes | |
| 492 | Kesaripada | b | Yes | b | Yes | a | Yes | Yes | Yes | |
| 493 | Kolluru | b | a | b | a | a | Yes | | Yes | |
| 494 | Gundam | b | Yes | b | a | a | a | Yes | Yes | |
| 495 | Ragapuram | | | | | | | | | |
| 496 | Mathamsariapalle | b | Yes | b | Yes | b | b | Yes | Yes | |

**Census of India 2011- Village Directory
Amenities and Land use (As on 2009)**

Name of District : Srikakulam

Location Code No.: 542

Name of Mandal Parishad : Kanchili

Location Code No.: 0452

| Village connected to highways,village roads, banks & credit societies (If amenities available code -Yes is given, If not available within the village , the distance range code viz; a for < 5 Kms, b for 5-10 Kms and c for 10+ kms of nearest place where facility is available is given). | | | | | | | | | | | | Name of Village | Sl. No. |
|--|--------------------------------|--|-----------------------------------|-------------|----------------|----------------------------------|--------------------------------------|----------------|---------------------------------|-----|-------------------------------|-------------------|---------|
| Connected to national highway(NH) | Connected to state highway(SH) | Connected to major district road (MDR) | Connected to others district road | Pucca roads | Kutchcha roads | Water bounded macadam(WBM) roads | Navigable waterway (river/canal)(NW) | Footpaths (FP) | Commercial & Co-operative Banks | ATM | Agricultural Credit Societies | | |
| 68 | 69 | 70 | 71 | 72 | 73 | 74 | 75 | 76 | 77 | 78 | 79 | 2 | 1 |
| c | c | c | Yes | Yes | Yes | c | | Yes | c | c | c | Kumbarinowgam | 474 |
| c | c | c | Yes | Yes | Yes | b | | Yes | c | c | c | Ghatimukundapuram | 475 |
| c | c | c | Yes | Yes | Yes | b | | Yes | c | c | c | Bhyripuram | 476 |
| c | c | c | Yes | Yes | Yes | b | | Yes | c | c | c | Poleru | 477 |
| b | c | b | Yes | Yes | Yes | b | | Yes | b | c | b | Dolagovindapuram | 478 |
| | | | | | | | | | | | | Janardhanapuram | 479 |
| c | c | c | Yes | Yes | Yes | c | | Yes | c | c | c | Mundala | 480 |
| b | c | b | Yes | b | Yes | b | | Yes | c | c | c | Deppipada | 481 |
| c | c | c | Yes | a | Yes | b | | Yes | c | c | c | Timmalanji | 482 |
| b | c | c | Yes | Yes | Yes | b | | Yes | b | b | c | Jillunda | 483 |
| b | c | c | Yes | Yes | Yes | b | | Yes | c | c | c | Rekhadevipuram | 484 |
| b | c | c | Yes | Yes | Yes | b | | Yes | b | b | c | Bellupada | 485 |
| b | c | c | Yes | Yes | Yes | c | | Yes | b | b | b | Yekkala | 486 |
| b | c | c | Yes | a | Yes | c | | Yes | b | b | c | Bhinnala | 487 |
| a | c | c | Yes | b | Yes | b | | Yes | b | b | c | Bhinnala Kothuru | 488 |
| Yes | c | c | Yes | Yes | Yes | Yes | | Yes | b | b | c | Jadupudi | 489 |
| a | c | c | Yes | Yes | Yes | b | | Yes | b | b | b | Peddakhojiria | 490 |
| a | c | c | Yes | Yes | Yes | b | | Yes | b | b | b | Chinnakhojiria | 491 |
| a | c | c | Yes | Yes | Yes | c | | Yes | b | b | b | Kesaripada | 492 |
| b | c | c | Yes | Yes | Yes | c | | Yes | Yes | b | Yes | Kolluru | 493 |
| b | c | c | Yes | a | Yes | b | | Yes | b | b | b | Gundam | 494 |
| | | | | | | | | | | | | Ragapuram | 495 |
| a | c | c | Yes | Yes | Yes | Yes | | Yes | b | b | b | Mathamsariapalle | 496 |

**Census of India 2011- Village Directory
Amenities and Land use (As on 2009)**

Name of District : Srikakulam

Location Code No.: 542

Name of Mandal Parishad : Kanchili

Location Code No.: 0452

| Sl. No. | Name of Village | Availability of miscellaneous facilities (If amenities available code -Yes is given, If not available within the village, the distance range code viz; a for < 5 Kms, b for 5-10 Kms and c for 10+ kms of nearest place where facility is available is given). | | | | | | | | | |
|---------|-------------------|--|---------------------------------------|-------------------------|-------------|--------------------------------|---|--|------------------------------|--|----------------------------------|
| | | Self-Help Group (SHG) | Public distribution system (PDS) shop | Mandis / Regular market | Weekly Haat | Agricultural marketing society | Integrated Child Development Scheme (Nutritional Centres) | Anganwadi Centre (Nutritional Centres) | Others (Nutritional Centres) | ASHA (Accredited Social Health Activist) | Community centre with/without TV |
| 1 | 2 | 80 | 81 | 82 | 83 | 84 | 85 | 86 | 87 | 88 | 89 |
| 474 | Kumbarinowgam | Yes | Yes | Yes | a | c | Yes | Yes | Yes | Yes | a |
| 475 | Ghatimukundapuram | Yes | Yes | a | Yes | c | Yes | Yes | Yes | Yes | a |
| 476 | Bhyripuram | Yes | Yes | a | a | c | Yes | Yes | Yes | Yes | Yes |
| 477 | Poleru | Yes | Yes | a | c | c | Yes | Yes | Yes | Yes | Yes |
| 478 | Dolagovindapuram | Yes | Yes | Yes | Yes | b | Yes | Yes | Yes | Yes | b |
| 479 | Janardhanapuram | | | | | | | | | | |
| 480 | Mundala | Yes | Yes | Yes | a | c | Yes | Yes | Yes | Yes | Yes |
| 481 | Deppipada | a | a | a | b | b | Yes | a | Yes | a | b |
| 482 | Timmalanji | Yes | a | b | b | b | Yes | Yes | Yes | Yes | b |
| 483 | Jillunda | Yes | Yes | a | b | b | Yes | Yes | Yes | Yes | b |
| 484 | Rekhadevipuram | Yes | Yes | Yes | Yes | b | Yes | Yes | Yes | Yes | b |
| 485 | Bellupada | Yes | Yes | Yes | b | b | Yes | Yes | Yes | Yes | Yes |
| 486 | Yekkala | Yes | Yes | Yes | b | b | Yes | Yes | Yes | Yes | Yes |
| 487 | Bhinnala | Yes | Yes | a | b | b | Yes | a | Yes | Yes | a |
| 488 | Bhinnala Kothuru | Yes | a | a | a | b | Yes | Yes | Yes | Yes | Yes |
| 489 | Jadupudi | Yes | Yes | a | a | a | Yes | Yes | Yes | Yes | Yes |
| 490 | Peddakhojiria | Yes | Yes | a | a | a | Yes | Yes | Yes | Yes | a |
| 491 | Chinnakhojiria | Yes | a | a | a | a | Yes | Yes | Yes | Yes | a |
| 492 | Kesaripada | Yes | Yes | Yes | a | a | Yes | Yes | Yes | Yes | Yes |
| 493 | Kolluru | Yes | Yes | a | a | a | Yes | Yes | Yes | Yes | a |
| 494 | Gundam | a | a | a | b | b | Yes | Yes | Yes | Yes | a |
| 495 | Ragapuram | | | | | | | | | | |
| 496 | Mathamsariapalle | Yes | Yes | Yes | a | a | Yes | Yes | Yes | Yes | Yes |

**Census of India 2011- Village Directory
Amenities and Land use (As on 2009)**

Name of District : Srikakulam

Location Code No.: 542

Name of Mandal Parishad : Kanchili

Location Code No.: 0452

| Availability of miscellaneous facilities (If amenities available code -Yes is given, If not available within the village, the distance range code viz: a for < 5 Kms, b for 5-10 Kms and c for 10+ kms of nearest place where facility is available is given). | | | | | | | | Availability of electricity (Yes/No) | | | | Nearest Town | | Name of Village | Sl. No. |
|--|---------------------------------|---------------------|----------------|---------------------|------------------|--------------------------|-----------------------------------|--------------------------------------|---|--------------------------------------|--------------------------------|--------------|---|-------------------|---------|
| Sports Field, | Sports Club / Recreation Centre | Cinema / Video Hall | Public Library | Public Reading Room | Newspaper Supply | Assembly Polling station | Birth & Death Registration Office | Power Supply for Domestic Use (ED) | Power Supply for Agricultural Use (EAG) | Power Supply for Commercial Use (EC) | Power Supply for All Uses (EA) | Name | Distance range code i.e. a for <5 Kms, b for 5-10 Kms and c for 10+ kms | | |
| 90 | 91 | 92 | 93 | 94 | 95 | 96 | 97 | 98 | 99 | 100 | 101 | 102 | 103 | 2 | 1 |
| c | c | c | c | c | Yes | Yes | Yes | Yes | Yes | Yes | Yes | Ichchapuram | c | Kumbarinowgam | 474 |
| c | c | c | c | c | Yes | Yes | Yes | Yes | Yes | Yes | Yes | Ichchapuram | c | Ghatimukundapuram | 475 |
| b | c | c | c | c | Yes | Yes | Yes | Yes | Yes | Yes | Yes | Ichchapuram | c | Bhyripuram | 476 |
| a | c | c | c | c | Yes | Yes | Yes | Yes | Yes | Yes | Yes | Ichchapuram | c | Poleru | 477 |
| Yes | c | c | c | c | Yes | Yes | Yes | Yes | Yes | Yes | Yes | Ichchapuram | c | Dolagovindapuram | 478 |
| | | | | | | | | | | | | Ichchapuram | c | Janardhanapuram | 479 |
| c | c | c | c | c | Yes | Yes | Yes | Yes | Yes | Yes | Yes | Ichchapuram | c | Mundala | 480 |
| b | c | c | c | c | Yes | a | Yes | Yes | Yes | Yes | Yes | Ichchapuram | c | Deppipada | 481 |
| b | c | c | c | c | Yes | Yes | Yes | Yes | Yes | Yes | Yes | Ichchapuram | c | Timmalanji | 482 |
| b | c | b | b | b | Yes | Yes | Yes | Yes | Yes | Yes | Yes | Ichchapuram | c | Jillunda | 483 |
| b | c | c | c | c | Yes | Yes | Yes | Yes | Yes | Yes | Yes | Ichchapuram | c | Rekhadevipuram | 484 |
| b | c | b | b | b | Yes | Yes | Yes | Yes | Yes | Yes | Yes | Ichchapuram | c | Bellupada | 485 |
| b | c | b | b | b | Yes | Yes | Yes | Yes | Yes | Yes | Yes | Ichchapuram | c | Yekkala | 486 |
| a | c | b | b | b | Yes | a | a | Yes | Yes | Yes | Yes | Ichchapuram | c | Bhinnala | 487 |
| b | c | b | b | b | Yes | Yes | Yes | Yes | Yes | Yes | Yes | Ichchapuram | c | Bhinnala Kothuru | 488 |
| b | c | b | b | a | Yes | Yes | Yes | Yes | Yes | Yes | Yes | Ichchapuram | c | Jadupudi | 489 |
| a | c | b | b | a | Yes | Yes | Yes | Yes | Yes | Yes | Yes | Ichchapuram | c | Peddakhojiria | 490 |
| b | c | b | b | b | Yes | Yes | Yes | Yes | Yes | Yes | Yes | Ichchapuram | c | Chinnakhojiria | 491 |
| b | c | b | b | b | Yes | Yes | Yes | Yes | Yes | Yes | Yes | Ichchapuram | c | Kesaripada | 492 |
| b | c | b | b | b | Yes | Yes | Yes | Yes | Yes | Yes | Yes | Ichchapuram | c | Kolluru | 493 |
| b | c | b | b | b | Yes | a | Yes | Yes | Yes | Yes | Yes | Ichchapuram | c | Gundam | 494 |
| | | | | | | | | | | | | Ichchapuram | c | Ragapuram | 495 |
| b | c | b | b | b | Yes | Yes | Yes | Yes | Yes | Yes | Yes | Ichchapuram | c | Mathamsariapalle | 496 |

**Census of India 2011- Village Directory
Amenities and Land use (As on 2009)**

Name of District : Srikakulam

Location Code No.: 542

Name of Mandal Parishad : Kanchili

Location Code No.: 0452

| Sl. No. | Name of Village | Land Use | | | | | | | | | | |
|---------|-------------------|---|----------------------------------|-------------------------------|--|--|-----------------------|---|-----------------|---------------|---------------------------|------------------------------|
| | | Area under different types of land use (in hectares rounded up to one decimal place) | | | | | | | | | | |
| | | Forests | Area under Non-agricultural Uses | Barren and Un-cultivable land | Permanent Pastures and Other Grazing Lands | Land Under Miscellaneous Tree Crops etc. | Culturable Waste Land | Fallow lands other than current fallows | Current Fallows | Net Area Sown | Total Irrigated Land Area | Total Un-irrigated Land Area |
| 1 | 2 | 104 | 105 | 106 | 107 | 108 | 109 | 110 | 111 | 112 | 113 | 114 |
| 474 | Kumbarinowgam | 38.6 | 133 | 0 | 0 | 0 | 28.8 | 0 | 0 | 517.6 | 163.4 | 354.2 |
| 475 | Ghatimukundapuram | 0 | 15.2 | 0 | 0 | 0 | 0 | 0 | 0 | 119.8 | 74.4 | 45.4 |
| 476 | Bhyripuram | 0 | 38.9 | 0 | 0 | 0 | 0 | 0 | 0 | 75.1 | 51.4 | 23.7 |
| 477 | Poleru | 0 | 108.6 | 0 | 0 | 0 | 0 | 0 | 0 | 424.4 | 260.7 | 163.7 |
| 478 | Dolagovindapuram | 0 | 76.3 | 0 | 0 | 0 | 0.2 | 0 | 0 | 270.5 | 80.9 | 189.6 |
| 479 | Janardhanapuram | 0 | 0.5 | 0 | 28.5 | 0 | 20 | 0 | 0 | 0 | 0 | 0 |
| 480 | Mundala | 0 | 20.6 | 0 | 0 | 0 | 0.1 | 0 | 0 | 342.3 | 260 | 82.3 |
| 481 | Deppipada | 0 | 8 | 0 | 0 | 0 | 1 | 0 | 0 | 19 | 0 | 19 |
| 482 | Timmalanji | 0 | 10.5 | 0 | 0 | 0 | 7.9 | 0 | 0 | 73.6 | 41.9 | 31.7 |
| 483 | Jillunda | 0 | 8 | 0 | 0 | 0 | 0.3 | 0 | 0 | 93.7 | 73.5 | 20.2 |
| 484 | Rekhadevipuram | 0 | 39.8 | 0 | 0 | 0 | 0 | 0 | 0 | 77.2 | 44.3 | 32.9 |
| 485 | Bellupada | 0 | 16.1 | 0 | 0 | 0 | 0 | 0 | 0 | 144.9 | 73 | 71.9 |
| 486 | Yekkala | 0 | 90.1 | 0 | 0 | 0 | 0.5 | 0 | 0 | 188.4 | 99.4 | 89 |
| 487 | Bhinnala | 0 | 10.9 | 0 | 0 | 0 | 0 | 0 | 0 | 51.1 | 22.7 | 28.4 |
| 488 | Bhinnala Kothuru | 0 | 13.5 | 0 | 0 | 0 | 0 | 0 | 0 | 73.5 | 62.8 | 10.7 |
| 489 | Jadupudi | 0 | 72.7 | 0 | 0 | 0 | 1.4 | 0 | 0 | 374.9 | 238.7 | 136.2 |
| 490 | Peddakhojiria | 0 | 12.6 | 0 | 0 | 0 | 3.9 | 0 | 0 | 243.5 | 17 | 226.5 |
| 491 | Chinnakhojiria | 0 | 1.8 | 0 | 0 | 0 | 0.3 | 0 | 0 | 140.9 | 5.4 | 135.5 |
| 492 | Kesaripada | 0 | 43.4 | 0 | 0 | 0 | 0 | 0 | 19.9 | 219.7 | 112.6 | 127 |
| 493 | Kolluru | 0 | 44.2 | 0 | 0 | 0 | 0.2 | 0 | 0 | 189.6 | 151.1 | 38.5 |
| 494 | Gundam | 0 | 5.1 | 0 | 0 | 0 | 0 | 0 | 0 | 17.9 | 13.4 | 4.5 |
| 495 | Ragapuram | 0 | 10.2 | 0 | 0 | 0 | 0 | 0 | 0 | 39.8 | 11.7 | 28.1 |
| 496 | Mathamsariapalle | 0.3 | 15.9 | 0 | 0 | 0 | 0.2 | 0 | 0.1 | 119.5 | 113.2 | 6.4 |

**Census of India 2011- Village Directory
Amenities and Land use (As on 2009)**

Name of District : Srikakulam

Location Code No.: 542

Name of Mandal Parishad : Kanchili

Location Code No.: 0452

| Land Use | | | | | Name of three most important commodities manufactured | | | Name of Village | Sl. No. |
|--|------------------------|------------------|-----------------|-----------|---|--------|-------|-------------------|---------|
| Area irrigated by source (in hectare). | | | | | First | Second | Third | | |
| Canals (C) | Wells/Tube-wells(W/TW) | Tanks/Lakes(T/L) | Water Falls(WF) | Others(O) | | | | | |
| 115 | 116 | 117 | 118 | 119 | 120 | 121 | 122 | 2 | 1 |
| 0 | 0 | 163.4 | 0 | 0 | | | | Kumbarinowgam | 474 |
| 0 | 0 | 74.4 | 0 | 0 | | | | Ghatimukundapuram | 475 |
| 0 | 0 | 51.4 | 0 | 0 | | | | Bhyripuram | 476 |
| 0 | 0 | 260.7 | 0 | 0 | | | | Poleru | 477 |
| 0 | 0 | 80.9 | 0 | 0 | | | | Dolagovindapuram | 478 |
| 0 | 0 | 0 | 0 | 0 | | | | Janardhanapuram | 479 |
| 0 | 0 | 260 | 0 | 0 | | | | Mundala | 480 |
| 0 | 0 | 0 | 0 | 0 | | | | Deppipada | 481 |
| 0 | 0 | 41.9 | 0 | 0 | | | | Timmalanji | 482 |
| 0 | 0 | 73.5 | 0 | 0 | | | | Jillunda | 483 |
| 0 | 0 | 44.3 | 0 | 0 | | | | Rekhadevipuram | 484 |
| 0 | 0 | 73 | 0 | 0 | | | | Bellupada | 485 |
| 0 | 0 | 99.4 | 0 | 0 | | | | Yekkala | 486 |
| 0 | 0 | 22.7 | 0 | 0 | | | | Bhinnala | 487 |
| 0 | 0 | 62.8 | 0 | 0 | | | | Bhinnala Kothuru | 488 |
| 0 | 0 | 238.7 | 0 | 0 | | | | Jadupudi | 489 |
| 0 | 0 | 17 | 0 | 0 | | | | Peddakhojiria | 490 |
| 0 | 0 | 5.4 | 0 | 0 | | | | Chinnakhojiria | 491 |
| 0 | 0 | 112.6 | 0 | 0 | | | | Kesaripada | 492 |
| 0 | 0 | 151.1 | 0 | 0 | | | | Kolluru | 493 |
| 0 | 0 | 13.4 | 0 | 0 | | | | Gundam | 494 |
| 0 | 0 | 11.7 | 0 | 0 | | | | Ragapuram | 495 |
| 0 | 0 | 113.2 | 0 | 0 | | | | Mathamsariapalle | 496 |

**Census of India 2011- Village Directory
Amenities and Land use (As on 2009)**

Name of District : Srikakulam

Location Code No.: 542

Name of Mandal Parishad : Kanchili

Location Code No.: 0452

| Sl. No. | Name of Village | Location code no. | Total area of the village (in hectares rounded up to one decimal place) | Total population (2011 census) | Number of households (2011 census) | Number of educational amenities available (If not available within the village, the distance range code viz; a for < 5 Kms, b for 5-10 Kms and c for 10+ kms of nearest place where facility is available is given). | | | | | | | | | |
|---------|-----------------------|-------------------|--|----------------------------------|------------------------------------|--|--------------------|-------------------|----------------------|------------------------------|---|-------------------------|----------------------|---------------------------|------------------|
| | | | | | | Pre-Primary school (PP) | Primary school (P) | Middle school (M) | Secondary School (S) | Senior Secondary school (SS) | Degree college of arts science & commerce (ASC) | Engineering college(EC) | Medical college (MC) | Management institute (MI) | Polytechnic (Pt) |
| 1 | 2 | 3 | 4 | 5 | 6 | 7 | 8 | 9 | 10 | 11 | 12 | 13 | 14 | 15 | 16 |
| 497 | Sirthali | 580407 | 69 | 557 | 149 | b | 1 | a | a | b | b | c | c | c | c |
| 498 | Karthali | 580408 | 86 | 758 | 193 | b | 1 | 1 | a | b | b | c | c | c | c |
| 499 | Ampuram | 580409 | 147 | 670 | 177 | a | 1 | 1 | a | a | a | c | c | c | c |
| 500 | Makarampuram | 580410 | 473 | 2490 | 631 | a | 4 | 1 | 1 | a | a | c | c | c | c |
| 501 | Kattivaram | 580411 | 917 | 3738 | 962 | a | 1 | a | a | a | a | c | c | c | c |
| 502 | Narasannamukundapuram | 580412 | 165 | 1181 | 266 | a | 1 | 1 | a | a | a | c | c | c | c |
| 503 | Purushothapuram | 580413 | 150 | 1393 | 343 | a | 3 | 1 | a | a | a | c | c | c | c |
| 504 | Aravasariapalle | 580414 | 93 | 810 | 205 | b | 1 | a | a | b | b | c | c | c | c |
| 505 | Pudabhadra | 580415 | 155 | 20 | 4 | b | 1 | a | a | a | b | c | c | c | c |
| 506 | Daleswaram | 580416 | 108 | 268 | 66 | a | 1 | a | a | a | a | c | c | c | c |
| 507 | Rangumatia | 580417 | 63 | 5 | 2 | b | a | a | a | b | c | c | c | c | c |
| 508 | Gopakeli | 580418 | 84 | 75 | 21 | b | 1 | a | b | b | b | c | c | c | c |
| 509 | Nuvagada | 580419 | 823 | 925 | 186 | b | 1 | 1 | b | b | b | c | c | c | c |
| 510 | Sasanam | 580420 | 518 | 2059 | 496 | c | 2 | 1 | a | c | c | c | c | c | c |
| 511 | Gokarnapuram | 580421 | 258 | 2263 | 573 | b | 3 | 1 | 1 | b | b | c | c | c | c |
| 512 | Veeranarayana Puram | 580422 | 149 | 0 | 0 | | | | | | | | | | |
| 513 | Buragam | 580423 | 340 | 2481 | 643 | a | 1 | 1 | 1 | a | a | c | c | c | c |
| 514 | Laxmipuram | 580424 | 59 | 0 | 0 | | | | | | | | | | |
| 515 | Amaravati | 580425 | 54 | 0 | 0 | | | | | | | | | | |
| 516 | Jalantrakota | 580426 | 958 | 3322 | 807 | b | 1 | 1 | 1 | b | b | c | c | c | c |
| 517 | Jennaghai | 580427 | 245 | 1044 | 237 | b | 1 | a | b | b | c | c | c | c | c |
| 518 | Bonamali | 580428 | 141 | 397 | 97 | b | 1 | a | a | a | a | c | c | c | c |

**Census of India 2011- Village Directory
Amenities and Land use (As on 2009)**

Name of District : Srikakulam

Location Code No.: 542

Name of Mandal Parishad : Kanchili

Location Code No.: 0452

| Number of educational amenities available (If not available within the village, the distance range code viz; a for <5 Kms, b for 5-10 Kms and c for 10+ kms of nearest place where facility is available is given). | | | | Number of Medical Amenities available. (If not available within the village, the distance range code viz; a for < 5 Kms, b for 5-10 Kms and c for 10+ kms of nearest place where facility is available is given). | | | | | | | | | | | Name of Village | Sl. No. |
|---|-----------------------------------|-----------------------------------|------------------|---|-----------------------------|---------------------------------|--|--------------------|--------------------------|------------------------------------|----------------|--------------------------|----------------------------|-----------------------------|----------------------|---------|
| Vocational training school /ITI | Non-formal training centre (NFTC) | Special school for disabled (SSD) | Others (specify) | Community health centre (CHC) | Primary health centre (PHC) | Primary health sub centre (PHS) | Maternity and child welfare centre (MCW) | T. B. clinic (TBC) | Hospital-allopathic (HA) | Hospital-alternative medicine (HO) | Dispensary (D) | Veterinary hospital (VH) | Mobile health clinic (MHC) | Family welfare centre (FWC) | | |
| 17 | 18 | 19 | 20 | 21 | 22 | 23 | 24 | 25 | 26 | 27 | 28 | 29 | 30 | 31 | 2 | 1 |
| b | b | c | | c | a | a | c | c | b | b | c | a | l | c | Sirthali | 497 |
| b | a | c | | c | a | a | c | c | b | b | c | a | a | c | Karthali | 498 |
| a | a | c | | c | a | a | c | c | b | b | c | a | b | c | Ampuram | 499 |
| a | a | c | | c | a | l | c | c | b | a | c | a | b | c | Makarapuram | 500 |
| a | a | c | | c | a | a | c | c | b | b | c | a | b | c | Kattivaram | 501 |
| a | c | c | | c | a | a | c | c | b | b | c | a | b | c | Narasannamkundapuram | 502 |
| a | a | c | | c | a | a | c | c | a | a | c | a | a | c | Purushothapuram | 503 |
| b | b | c | | c | a | a | c | c | b | b | c | b | b | c | Aravasariapalle | 504 |
| b | b | c | | c | a | a | c | c | c | a | c | b | c | c | Pudabhadra | 505 |
| a | b | c | | c | a | a | c | c | c | a | c | b | c | c | Daleswaram | 506 |
| c | b | c | | c | b | a | c | c | c | c | c | b | c | c | Rangumatia | 507 |
| b | b | c | | c | b | a | c | c | c | c | c | b | c | c | Gopakeli | 508 |
| b | b | c | | c | b | a | c | c | b | b | c | b | b | c | Nuvagada | 509 |
| c | c | c | | c | c | l | c | c | c | c | c | c | c | c | Sasanam | 510 |
| b | b | c | | c | b | a | c | c | c | c | c | b | c | c | Gokarnapuram | 511 |
| | | | | | | | | | | | | | | | Veeranarayana Puram | 512 |
| b | b | c | | c | a | b | c | c | a | a | c | a | a | c | Buragam | 513 |
| | | | | | | | | | | | | | | | Laxmipuram | 514 |
| | | | | | | | | | | | | | | | Amaravati | 515 |
| b | b | c | | c | b | l | c | c | b | b | c | b | b | c | Jalantrakota | 516 |
| b | b | c | | c | b | b | c | c | b | b | c | b | b | c | Jennaghai | 517 |
| a | a | c | | c | a | a | c | c | b | b | c | a | b | c | Bonamali | 518 |

**Census of India 2011- Village Directory
Amenities and Land use (As on 2009)**

Name of District : Srikakulam

Location Code No.: 542

Name of Mandal Parishad : Kanchili

Location Code No.: 0452

| Sl. No. | Name of Village | Number of Non-Government Medical Amenities available. | | | | | | | Availability of drinking water - Yes / No | | | | | | | | |
|---------|-----------------------|---|---------------------------------------|--|-------------------------------------|---|---------------|--------|---|---------------------------------------|-----------|------------------------|--------|---------------|--------------------|--------|--|
| | | Charitable non Govt. hospital/Nursing home. | Medical practitioner with MBBS Degree | Medical practitioner with other degree | Medical practitioner with no degree | Traditional practitioner and faith healer | Medicine Shop | Others | Tap water (Treated/Untreated) | Well water (Covered / Uncovered well) | Hand Pump | Tube wells / Bore well | Spring | River / Canal | Tank / Pond / Lake | Others | |
| 1 | 2 | 32 | 33 | 34 | 35 | 36 | 37 | 38 | 39 | 40 | 41 | 42 | 43 | 44 | 45 | 46 | |
| 497 | Sirthali | 0 | 0 | 0 | 0 | 0 | 0 | 0 | No | Yes | Yes | No | No | No | No | No | |
| 498 | Karthali | 0 | 0 | 0 | 1 | 0 | 0 | 0 | Yes | Yes | Yes | No | No | No | No | No | |
| 499 | Ampuram | 0 | 0 | 0 | 2 | 0 | 0 | 0 | Yes | Yes | Yes | Yes | No | No | No | No | |
| 500 | Makarampuram | 0 | 0 | 0 | 0 | 0 | 0 | 0 | Yes | Yes | Yes | Yes | No | No | No | No | |
| 501 | Kattivaram | 0 | 0 | 0 | 1 | 0 | 0 | 0 | No | Yes | Yes | Yes | No | No | Yes | No | |
| 502 | Narasannamukundapuram | 0 | 0 | 0 | 2 | 0 | 0 | 0 | No | Yes | Yes | Yes | No | No | Yes | No | |
| 503 | Purushothapuram | 0 | 0 | 0 | 0 | 0 | 0 | 0 | No | Yes | Yes | Yes | No | Yes | Yes | No | |
| 504 | Aravasariapalle | 0 | 0 | 0 | 0 | 0 | 0 | 0 | No | Yes | Yes | No | No | No | Yes | No | |
| 505 | Pudabhadra | 0 | 0 | 0 | 0 | 0 | 0 | 0 | No | Yes | Yes | Yes | No | No | Yes | No | |
| 506 | Daleswaram | 0 | 0 | 0 | 2 | 0 | 0 | 0 | No | Yes | Yes | Yes | No | No | Yes | No | |
| 507 | Rangumatia | 0 | 0 | 0 | 0 | 0 | 0 | 0 | No | Yes | Yes | No | No | No | No | No | |
| 508 | Gopakeli | 0 | 0 | 0 | 0 | 0 | 0 | 0 | No | No | Yes | No | No | No | No | No | |
| 509 | Nuvagada | 0 | 0 | 0 | 1 | 0 | 0 | 0 | Yes | Yes | Yes | Yes | No | No | Yes | No | |
| 510 | Sasanam | 0 | 0 | 0 | 2 | 0 | 0 | 0 | Yes | Yes | Yes | Yes | No | No | No | No | |
| 511 | Gokarnapuram | 0 | 0 | 0 | 0 | 0 | 0 | 0 | Yes | Yes | Yes | Yes | No | No | No | No | |
| 512 | Veeranarayana Puram | | | | | | | | | | | | | | | | |
| 513 | Buragam | 0 | 0 | 0 | 2 | 0 | 0 | 0 | Yes | Yes | Yes | Yes | No | No | Yes | No | |
| 514 | Laxmipuram | | | | | | | | | | | | | | | | |
| 515 | Amaravati | | | | | | | | | | | | | | | | |
| 516 | Jalantrakota | 0 | 0 | 0 | 1 | 0 | 0 | 0 | Yes | Yes | Yes | Yes | No | No | Yes | No | |
| 517 | Jennaghai | 0 | 0 | 0 | 0 | 0 | 0 | 0 | Yes | Yes | Yes | No | No | No | Yes | No | |
| 518 | Bonamali | 0 | 0 | 0 | 0 | 0 | 0 | 0 | No | Yes | Yes | No | No | No | No | No | |

**Census of India 2011- Village Directory
Amenities and Land use (As on 2009)**

Name of District : Srikakulam

Location Code No.: 542

Name of Mandal Parishad : Kanchili

Location Code No.: 0452

| Availability of toilet & others Yes / No | | | | Communication and transport facilities (If amenities available code -Yes is given except for Village Pin Code ,If not available within the village , the distance range code viz; a for < 5 Kms, b for 5-10 Kms and c for 10+ kms of nearest place where facility is available is given). | | | | | | | | | Name of Village | Sl. No. |
|--|----------------------------------|---|--|---|-----------------------|--------------------------------|------------------|-------------------------|--------------------------|-----------------------|---|-----------------------|-----------------|---------|
| Community toilet including bath. | Community toilet excluding bath. | Rural sanitary mart or sanitary hardware outlet available near the village. | Community bio- gas or recycle of waste for productive use. | Post office(PO) | Sub post office (SPO) | Post & Telegraph office (P&TO) | Village Pin Code | Telephones (Land lines) | Public call office (PCO) | Mobile phone coverage | Internet cafes/ Common service centre (CSC) | | | |
| 47 | 48 | 49 | 50 | 51 | 52 | 53 | 54 | 55 | 56 | 57 | 58 | 2 | 1 | |
| No | No | No | No | b | a | c | 532291 | Yes | Yes | Yes | b | Sirthali | 497 | |
| No | No | No | No | b | Yes | c | 532291 | Yes | Yes | Yes | b | Karthali | 498 | |
| No | No | No | No | a | a | c | 532290 | Yes | Yes | Yes | b | Ampuram | 499 | |
| No | No | No | No | a | Yes | c | 532290 | Yes | Yes | Yes | b | Makarampuram | 500 | |
| No | No | No | No | Yes | a | c | 532290 | Yes | Yes | Yes | a | Kattivaram | 501 | |
| No | No | No | No | a | a | c | 532290 | Yes | Yes | Yes | b | Narasannamukundapuram | 502 | |
| No | No | No | No | b | Yes | c | 532290 | Yes | Yes | Yes | a | Purushothapuram | 503 | |
| No | No | No | No | b | a | c | 532291 | Yes | Yes | Yes | Yes | Aravasariapalle | 504 | |
| No | No | No | No | b | a | c | 532291 | Yes | Yes | Yes | a | Pudabhadra | 505 | |
| No | No | No | No | b | a | c | 532284 | Yes | Yes | Yes | b | Daleswaram | 506 | |
| No | No | No | No | b | a | c | 532291 | a | a | Yes | b | Rangumatia | 507 | |
| No | No | No | No | c | a | c | 532284 | a | a | Yes | c | Gopakeli | 508 | |
| No | No | No | No | b | a | c | 532284 | a | a | Yes | b | Nuvagada | 509 | |
| No | No | No | No | c | Yes | c | 532284 | Yes | Yes | Yes | c | Sasanam | 510 | |
| No | No | No | No | c | Yes | c | 532284 | Yes | Yes | Yes | c | Gokarnapuram | 511 | |
| No | Yes | No | No | b | Yes | c | 532284 | Yes | Yes | Yes | a | Veeranarayana Puram | 512 | |
| | | | | | | | | | | | | Buragam | 513 | |
| | | | | | | | | | | | | Laxmipuram | 514 | |
| | | | | | | | | | | | | Amaravati | 515 | |
| No | No | No | No | b | Yes | c | 532284 | Yes | Yes | Yes | b | Jalantrakota | 516 | |
| No | No | No | No | b | a | c | 532284 | b | b | Yes | b | Jennaghai | 517 | |
| No | No | No | No | a | a | c | 532284 | a | a | Yes | b | Bonamali | 518 | |

**Census of India 2011- Village Directory
Amenities and Land use (As on 2009)**

Name of District : Srikakulam

Location Code No.: 542

Name of Mandal Parishad : Kanchili

Location Code No.: 0452

| Sl. No. | Name of Village | Communication and transport facilities (If amenities available code -Yes is given except for Village Pin Code, If not available within the village, the distance range code viz; a for < 5 Kms, b for 5-10 Kms and c for 10+ kms of nearest place where facility is available is given). | | | | | | | | |
|---------|-----------------------|--|--------------------------------|------------------|---------------------|----------------|----------|---|-------------------------|--------------------------|
| | | Private courier facility | Bus service (Public & Private) | Railway stations | Auto/Modified Autos | Taxis and Vans | Tractors | Cycle-pulled rickshaws(Manual & Machine driven) | Carts driven by animals | Sea /River ferry service |
| 1 | 2 | 59 | 60 | 61 | 62 | 63 | 64 | 65 | 66 | 67 |
| 497 | Sirthali | b | Yes | b | a | b | a | Yes | a | |
| 498 | Karthali | a | a | b | a | a | Yes | Yes | Yes | |
| 499 | Ampuram | a | Yes | b | a | a | a | Yes | Yes | |
| 500 | Makampuram | a | Yes | a | Yes | a | Yes | | Yes | |
| 501 | Kattivaram | a | Yes | b | a | a | Yes | Yes | Yes | |
| 502 | Narasannamukundapuram | c | Yes | a | Yes | a | Yes | Yes | a | |
| 503 | Purushothapuram | a | a | b | Yes | a | Yes | | Yes | |
| 504 | Aravasariapalle | b | a | b | a | Yes | b | | a | |
| 505 | Pudabhadra | b | a | b | Yes | a | a | Yes | a | |
| 506 | Daleswaram | b | a | b | Yes | a | a | Yes | a | |
| 507 | Rangumatia | b | b | b | a | b | a | | Yes | |
| 508 | Gopakeli | b | a | c | a | b | a | | a | |
| 509 | Nuvagada | b | a | b | a | b | a | Yes | Yes | |
| 510 | Sasanam | c | Yes | c | Yes | c | Yes | | Yes | |
| 511 | Gokarnapuram | b | Yes | b | a | b | Yes | Yes | Yes | |
| 512 | Veeranarayana Puram | | | | | | | | | |
| 513 | Buragam | b | a | a | a | a | a | Yes | Yes | |
| 514 | Laxmipuram | | | | | | | | | |
| 515 | Amaravati | | | | | | | | | |
| 516 | Jalantrakota | b | Yes | b | Yes | b | Yes | Yes | Yes | |
| 517 | Jennaghai | b | a | b | a | b | a | Yes | Yes | |
| 518 | Bonamali | a | a | a | a | a | a | | a | |

**Census of India 2011- Village Directory
Amenities and Land use (As on 2009)**

Name of District : Srikakulam

Location Code No.: 542

Name of Mandal Parishad : Kanchili

Location Code No.: 0452

| Village connected to highways,village roads, banks & credit societies (If amenities available code -Yes is given, If not available within the village , the distance range code viz; a for < 5 Kms, b for 5-10 Kms and c for 10+ kms of nearest place where facility is available is given). | | | | | | | | | | | | Name of Village | Sl. No. |
|--|--------------------------------|--|-----------------------------------|-------------|----------------|----------------------------------|--------------------------------------|----------------|---------------------------------|-----|-------------------------------|-----------------------|---------|
| Connected to national highway(NH) | Connected to state highway(SH) | Connected to major district road (MDR) | Connected to others district road | Pucca roads | Kutchcha roads | Water bounded macadam(WBM) roads | Navigable waterway (river/canal)(NW) | Footpaths (FP) | Commercial & Co-operative Banks | ATM | Agricultural Credit Societies | | |
| 68 | 69 | 70 | 71 | 72 | 73 | 74 | 75 | 76 | 77 | 78 | 79 | 2 | 1 |
| a | c | c | Yes | Yes | Yes | b | | Yes | b | b | b | Sirthali | 497 |
| a | c | c | Yes | Yes | Yes | b | | Yes | b | b | b | Karthali | 498 |
| a | c | c | Yes | Yes | Yes | b | | Yes | b | b | b | Ampuram | 499 |
| Yes | c | c | Yes | Yes | Yes | b | | Yes | a | b | a | Makarampuram | 500 |
| a | c | c | Yes | Yes | Yes | Yes | | Yes | a | b | a | Kattivaram | 501 |
| a | c | c | Yes | Yes | Yes | c | | Yes | b | b | b | Narasannamukundapuram | 502 |
| a | c | c | Yes | Yes | Yes | b | | Yes | a | a | b | Purushothapuram | 503 |
| b | c | c | Yes | Yes | Yes | b | | Yes | b | b | b | Aravasariapalle | 504 |
| b | c | c | Yes | b | Yes | b | | Yes | b | c | b | Pudabhadra | 505 |
| b | c | c | Yes | a | Yes | b | | Yes | b | c | b | Daleswaram | 506 |
| b | c | c | Yes | Yes | Yes | b | | Yes | b | c | b | Rangumatia | 507 |
| b | c | c | Yes | b | Yes | c | | Yes | c | c | c | Gopakeli | 508 |
| b | c | c | Yes | Yes | Yes | c | | Yes | b | b | c | Nuvagada | 509 |
| c | c | c | Yes | Yes | Yes | b | | Yes | c | c | c | Sasanam | 510 |
| b | c | c | Yes | Yes | Yes | b | | Yes | c | c | c | Gokarnapuram | 511 |
| | | | | | | | | | | | | Veeranarayana Puram | 512 |
| Yes | c | c | Yes | Yes | Yes | b | | Yes | a | a | b | Buragam | 513 |
| | | | | | | | | | | | | Laxmipuram | 514 |
| | | | | | | | | | | | | Amaravati | 515 |
| a | c | c | Yes | Yes | Yes | Yes | | Yes | a | b | a | Jalantrakota | 516 |
| b | c | c | Yes | Yes | Yes | b | | Yes | b | b | b | Jennaghai | 517 |
| a | c | c | Yes | b | Yes | b | | Yes | b | b | b | Bonamali | 518 |

**Census of India 2011- Village Directory
Amenities and Land use (As on 2009)**

Name of District : Srikakulam

Location Code No.: 542

Name of Mandal Parishad : Kanchili

Location Code No.: 0452

| Sl. No. | Name of Village | Availability of miscellaneous facilities (If amenities available code -Yes is given, If not available within the village, the distance range code viz; a for < 5 Kms, b for 5-10 Kms and c for 10+ kms of nearest place where facility is available is given). | | | | | | | | | | |
|---------|----------------------|--|---------------------------------------|-------------------------|-------------|--------------------------------|---|--|------------------------------|--|----------------------------------|--|
| | | Self-Help Group (SHG) | Public distribution system (PDS) shop | Mandis / Regular market | Weekly Haat | Agricultural marketing society | Integrated Child Development Scheme (Nutritional Centres) | Anganwadi Centre (Nutritional Centres) | Others (Nutritional Centres) | ASHA (Accredited Social Health Activist) | Community centre with/without TV | |
| 1 | 2 | 80 | 81 | 82 | 83 | 84 | 85 | 86 | 87 | 88 | 89 | |
| 497 | Sirthali | Yes | Yes | a | a | b | Yes | Yes | Yes | Yes | a | |
| 498 | Karthali | Yes | Yes | a | b | b | Yes | Yes | Yes | Yes | Yes | |
| 499 | Ampuram | Yes | Yes | a | a | a | Yes | Yes | Yes | Yes | a | |
| 500 | Makarampuram | Yes | Yes | a | a | a | Yes | Yes | Yes | Yes | Yes | |
| 501 | Kattivaram | Yes | Yes | a | a | a | Yes | Yes | Yes | Yes | a | |
| 502 | Narasannamkundapuram | Yes | Yes | a | a | a | Yes | Yes | Yes | Yes | Yes | |
| 503 | Purushothapuram | Yes | Yes | b | a | a | Yes | Yes | Yes | Yes | a | |
| 504 | Aravasariapalle | Yes | Yes | b | b | b | Yes | Yes | Yes | Yes | a | |
| 505 | Pudabhadra | Yes | a | a | b | b | Yes | Yes | Yes | Yes | a | |
| 506 | Daleswaram | Yes | a | a | b | b | Yes | Yes | Yes | Yes | a | |
| 507 | Rangumatia | a | a | a | b | b | Yes | a | Yes | a | a | |
| 508 | Gopakeli | a | a | a | c | b | Yes | a | Yes | Yes | a | |
| 509 | Nuvagada | Yes | Yes | b | b | b | Yes | Yes | Yes | Yes | a | |
| 510 | Sasanam | Yes | Yes | Yes | c | c | Yes | Yes | Yes | Yes | a | |
| 511 | Gokarnapuram | Yes | Yes | Yes | b | b | Yes | Yes | Yes | Yes | b | |
| 512 | Veeranarayana Puram | | | | | | | | | | | |
| 513 | Buragam | Yes | Yes | Yes | b | b | Yes | Yes | Yes | Yes | Yes | |
| 514 | Laxmipuram | | | | | | | | | | | |
| 515 | Amaravati | | | | | | | | | | | |
| 516 | Jalantrakota | Yes | Yes | Yes | b | b | Yes | Yes | Yes | Yes | Yes | |
| 517 | Jennaghai | Yes | b | b | b | b | Yes | Yes | Yes | Yes | a | |
| 518 | Bonamali | Yes | Yes | a | b | a | Yes | Yes | Yes | Yes | a | |

**Census of India 2011- Village Directory
Amenities and Land use (As on 2009)**

Name of District : Srikakulam

Location Code No.: 542

Name of Mandal Parishad : Kanchili

Location Code No.: 0452

| Availability of miscellaneous facilities (If amenities available code -Yes is given, If not available within the village, the distance range code viz: a for < 5 Kms, b for 5-10 Kms and c for 10+ kms of nearest place where facility is available is given). | | | | | | | | Availability of electricity (Yes/No) | | | | Nearest Town | | Name of Village | Sl. No. |
|--|---------------------------------|---------------------|----------------|---------------------|------------------|--------------------------|-----------------------------------|--------------------------------------|---|--------------------------------------|--------------------------------|--------------|---|---------------------------|---------|
| Sports Field, | Sports Club / Recreation Centre | Cinema / Video Hall | Public Library | Public Reading Room | Newspaper Supply | Assembly Polling station | Birth & Death Registration Office | Power Supply for Domestic Use (ED) | Power Supply for Agricultural Use (EAG) | Power Supply for Commercial Use (EC) | Power Supply for All Uses (EA) | Name | Distance range code i.e. a for <5 Kms, b for 5-10 Kms and c for 10+ kms | | |
| 90 | 91 | 92 | 93 | 94 | 95 | 96 | 97 | 98 | 99 | 100 | 101 | 102 | 103 | 2 | 1 |
| a | c | b | b | b | Yes | Yes | Yes | Yes | Yes | Yes | Yes | Ichchapuram | c | Sirthali | 497 |
| a | c | b | b | b | Yes | Yes | Yes | Yes | Yes | Yes | Yes | Ichchapuram | c | Karthali | 498 |
| b | c | b | b | b | Yes | Yes | Yes | Yes | Yes | Yes | Yes | Ichchapuram | c | Ampuram | 499 |
| b | c | b | a | a | Yes | Yes | Yes | Yes | Yes | Yes | Yes | Ichchapuram | c | Makarapuram | 500 |
| Yes | c | b | b | b | Yes | Yes | Yes | Yes | Yes | Yes | Yes | Ichchapuram | c | Kattivaram | 501 |
| a | c | b | a | a | Yes | Yes | Yes | Yes | Yes | Yes | Yes | Ichchapuram | c | Narasannamukundapura m | 502 |
| a | c | a | a | a | Yes | Yes | Yes | Yes | Yes | Yes | Yes | Ichchapuram | c | Purushothapuram | 503 |
| a | c | b | b | b | Yes | Yes | Yes | Yes | Yes | Yes | Yes | Ichchapuram | c | Aravasariapalle | 504 |
| a | c | c | c | c | a | Yes | Yes | Yes | Yes | Yes | Yes | Ichchapuram | c | Pudabhadra | 505 |
| a | c | c | c | c | Yes | Yes | Yes | Yes | Yes | Yes | Yes | Ichchapuram | c | Daleswaram | 506 |
| b | c | c | c | c | a | a | Yes | Yes | Yes | Yes | Yes | Ichchapuram | c | Rangumatia | 507 |
| a | c | c | c | c | Yes | a | Yes | Yes | Yes | Yes | Yes | Ichchapuram | c | Gopakeli | 508 |
| a | c | b | b | b | Yes | Yes | Yes | Yes | Yes | Yes | Yes | Ichchapuram | c | Nuvagada | 509 |
| a | c | c | c | c | Yes | Yes | Yes | Yes | Yes | Yes | Yes | Ichchapuram | c | Sasanam | 510 |
| Yes | c | c | c | c | Yes | Yes | Yes | Yes | Yes | Yes | Yes | Ichchapuram | c | Gokarnapuram | 511 |
| | | | | | | | | | | | | Ichchapuram | c | Veeranarayana Puram | 512 |
| Yes | c | a | a | a | Yes | Yes | Yes | Yes | Yes | Yes | Yes | Ichchapuram | c | Buragam | 513 |
| | | | | | | | | | | | | Ichchapuram | c | Laxmipuram | 514 |
| | | | | | | | | | | | | Ichchapuram | c | Amaravati | 515 |
| Yes | c | b | b | b | Yes | Yes | Yes | Yes | Yes | Yes | Yes | Ichchapuram | c | Jalantrakota | 516 |
| a | c | b | b | b | Yes | Yes | Yes | Yes | Yes | Yes | Yes | Ichchapuram | c | Jennaghai | 517 |
| a | c | b | b | b | Yes | a | Yes | Yes | Yes | Yes | Yes | Ichchapuram | c | Bonamali | 518 |

**Census of India 2011- Village Directory
Amenities and Land use (As on 2009)**

Name of District : Srikakulam

Location Code No.: 542

Name of Mandal Parishad : Kanchili

Location Code No.: 0452

| Sl. No. | Name of Village | Land Use | | | | | | | | | | |
|---------|---------------------------|---|----------------------------------|-------------------------------|--|--|-----------------------|---|-----------------|---------------|---------------------------|------------------------------|
| | | Area under different types of land use (in hectares rounded up to one decimal place) | | | | | | | | | | |
| | | Forests | Area under Non-agricultural Uses | Barren and Un-cultivable land | Permanent Pastures and Other Grazing Lands | Land Under Miscellaneous Tree Crops etc. | Culturable Waste Land | Fallow lands other than current fallows | Current Fallows | Net Area Sown | Total Irrigated Land Area | Total Un-irrigated Land Area |
| 1 | 2 | 104 | 105 | 106 | 107 | 108 | 109 | 110 | 111 | 112 | 113 | 114 |
| 497 | Sirthali | 0 | 10.3 | 0 | 0 | 0 | 2.3 | 0 | 0 | 56.4 | 36.9 | 19.5 |
| 498 | Karthali | 0 | 8.5 | 0 | 0 | 0 | 0 | 0 | 0 | 77.5 | 76.6 | 0.9 |
| 499 | Ampuram | 3.1 | 31.1 | 0 | 0 | 0 | 0.1 | 0 | 0 | 112.7 | 70.9 | 41.8 |
| 500 | Makarampuram | 0 | 34.8 | 0 | 0 | 0 | 2.1 | 0 | 0 | 436.1 | 30.3 | 405.8 |
| 501 | Kattivaram | 0 | 200.7 | 0 | 0 | 0 | 86 | 0 | 0 | 630.3 | 77.5 | 552.8 |
| 502 | Narasannamukundapura m | 0 | 20.1 | 0 | 0 | 0 | 0 | 0 | 0 | 144.9 | 114.3 | 30.6 |
| 503 | Purushothapuram | 0 | 23.8 | 0 | 0 | 0 | 0 | 0 | 0 | 126.2 | 101.3 | 24.9 |
| 504 | Aravasariapalle | 0 | 17 | 0 | 0 | 0 | 0 | 0 | 0 | 76 | 69.7 | 6.3 |
| 505 | Pudabhadra | 0 | 17.2 | 0 | 0 | 0 | 0 | 0 | 0 | 137.8 | 51.4 | 86.4 |
| 506 | Daleswaram | 0 | 20.6 | 0 | 0 | 0 | 1.6 | 0 | 0 | 85.8 | 57.7 | 28.1 |
| 507 | Rangumatia | 0 | 10.8 | 0 | 0 | 0 | 0.6 | 0 | 0 | 51.6 | 13.2 | 38.4 |
| 508 | Gopakeli | 1.6 | 1.3 | 0 | 0 | 0 | 24.8 | 0 | 0 | 56.3 | 0 | 56.3 |
| 509 | Nuvagada | 0 | 184.8 | 0 | 0 | 0 | 227.7 | 0 | 0 | 410.5 | 25.8 | 384.7 |
| 510 | Sasanam | 0 | 77.8 | 0 | 0 | 0 | 10.1 | 0 | 0 | 430.1 | 244.9 | 185.2 |
| 511 | Gokarnapuram | 0 | 27.5 | 0 | 0 | 0 | 2.3 | 0 | 0 | 228.2 | 177.9 | 50.3 |
| 512 | Veeranarayana Puram | 0 | 5 | 0 | 0 | 0 | 3.9 | 0 | 0 | 140.1 | 110.3 | 29.8 |
| 513 | Buragam | 0 | 76.3 | 0 | 0 | 0 | 0 | 0 | 0 | 263.7 | 206.7 | 57 |
| 514 | Laxmipuram | 0 | 0.6 | 0 | 0 | 0 | 0 | 0 | 0 | 58.4 | 50.7 | 7.7 |
| 515 | Amaravati | 0 | 4 | 0 | 0 | 0 | 0 | 0 | 5.9 | 44.1 | 4.9 | 45.1 |
| 516 | Jalantrakota | 0 | 83.8 | 0 | 0 | 0 | 78.4 | 0 | 0.9 | 794.9 | 258 | 537.8 |
| 517 | Jennaghai | 0 | 90.2 | 0 | 0 | 0 | 0.2 | 0 | 0 | 154.6 | 72.8 | 81.8 |
| 518 | Bonamali | 0 | 27.1 | 0 | 0 | 0 | 0 | 0 | 0 | 113.9 | 56 | 57.9 |

**Census of India 2011- Village Directory
Amenities and Land use (As on 2009)**

Name of District : Srikakulam

Location Code No.: 542

Name of Mandal Parishad : Kanchili

Location Code No.: 0452

| Land Use | | | | | Name of three most important commodities manufactured | | | Name of Village | Sl. No. |
|--|------------------------|------------------|-----------------|-----------|---|--------|-------|-----------------------|---------|
| Area irrigated by source (in hectare). | | | | | First | Second | Third | | |
| Canals (C) | Wells/Tube-wells(W/TW) | Tanks/Lakes(T/L) | Water Falls(WF) | Others(O) | | | | | |
| 115 | 116 | 117 | 118 | 119 | 120 | 121 | 122 | 2 | 1 |
| 0 | 0 | 36.9 | 0 | 0 | | | | Sirthali | 497 |
| 0 | 0 | 76.6 | 0 | 0 | | | | Karthali | 498 |
| 0 | 0 | 70.9 | 0 | 0 | | | | Ampuram | 499 |
| 0 | 0 | 30.3 | 0 | 0 | | | | Makarampuram | 500 |
| 0 | 0 | 77.5 | 0 | 0 | | | | Kattivaram | 501 |
| 0 | 0 | 114.3 | 0 | 0 | | | | Narasannamukundapuram | 502 |
| 0 | 0 | 101.3 | 0 | 0 | | | | Purushothapuram | 503 |
| 0 | 0 | 69.7 | 0 | 0 | | | | Aravasariapalle | 504 |
| 0 | 0 | 51.4 | 0 | 0 | | | | Pudabhadra | 505 |
| 0 | 0 | 57.7 | 0 | 0 | | | | Daleswaram | 506 |
| 0 | 0 | 13.2 | 0 | 0 | | | | Rangumatia | 507 |
| 0 | 0 | 0 | 0 | 0 | | | | Gopakeli | 508 |
| 0 | 0 | 25.8 | 0 | 0 | | | | Nuvagada | 509 |
| 172.2 | 0 | 72.7 | 0 | 0 | | | | Sasanam | 510 |
| 46 | 0 | 131.9 | 0 | 0 | | | | Gokarnapuram | 511 |
| 90.2 | 0 | 20.1 | 0 | 0 | | | | Veeranarayana Puram | 512 |
| 126.2 | 0 | 80.5 | 0 | 0 | | | | Buragam | 513 |
| 0 | 0 | 10.9 | 0 | 39.8 | | | | Laxmipuram | 514 |
| 0 | 0 | 4.9 | 0 | 0 | | | | Amaravati | 515 |
| 100 | 0 | 158 | 0 | 0 | | | | Jalantrakota | 516 |
| 0 | 0 | 72.8 | 0 | 0 | | | | Jennaghai | 517 |
| 0 | 0 | 56 | 0 | 0 | | | | Bonamali | 518 |

**Census of India 2011- Village Directory
Amenities and Land use (As on 2009)**

Name of District : Srikakulam

Location Code No.: 542

Name of Mandal Parishad : Kanchili

Location Code No.: 0452

| Sl. No. | Name of Village | Location code no. | Total area of the village (in hectares rounded up to one decimal place) | Total population (2011 census) | Number of households (2011 census) | Number of educational amenities available (If not available within the village, the distance range code viz; a for < 5 Kms, b for 5-10 Kms and c for 10+ kms of nearest place where facility is available is given). | | | | | | | | | |
|--------------|---------------------------------|-------------------|--|----------------------------------|------------------------------------|--|--------------------|-------------------|----------------------|------------------------------|---|-------------------------|----------------------|---------------------------|------------------|
| | | | | | | Pre-Primary school (PP) | Primary school (P) | Middle school (M) | Secondary School (S) | Senior Secondary school (SS) | Degree college of arts science & commerce (ASC) | Engineering college(EC) | Medical college (MC) | Management institute (MI) | Polytechnic (Pt) |
| 1 | 2 | 3 | 4 | 5 | 6 | 7 | 8 | 9 | 10 | 11 | 12 | 13 | 14 | 15 | 16 |
| 519 | Mahalpada | 580429 | 246 | 0 | 0 | | | | | | | | | | |
| 520 | Bhogabeni Veera Ramachan Dra | 580430 | 223 | 755 | 169 | b | 1 | 1 | a | b | b | c | c | c | c |
| 521 | Puram | 580431 | 13 | 0 | 0 | | | | | | | | | | |
| 522 | Kanchili Samantha | 580432 | 117 | 3837 | 810 | 1 | 2 | 2 | 2 | 2 | 1 | c | c | c | c |
| 523 | Ramachandrapuram | 580433 | 70 | 1153 | 293 | a | 1 | 1 | a | a | a | c | c | c | c |
| 524 | Padmatula | 580434 | 89 | 786 | 197 | a | 1 | a | a | a | a | c | c | c | c |
| 525 | Baliyaputtuga | 580435 | 186 | 2050 | 536 | a | 1 | a | a | a | a | c | c | c | c |
| 526 | Pathrapada | 580436 | 152 | 670 | 147 | a | 1 | a | a | a | a | c | c | c | c |
| 527 | Mandapalle | 580437 | 571 | 1677 | 421 | a | 3 | a | a | a | a | c | c | c | c |
| 528 | Talatampara | 580438 | 401 | 4416 | 1064 | b | 7 | 2 | a | b | b | c | c | c | c |
| 529 | Ammavariputtuga | 580439 | 35 | 222 | 66 | a | 1 | a | a | a | a | c | c | c | c |
| 530 | Kuttuma | 580440 | 285 | 971 | 268 | a | 2 | 2 | 1 | b | b | c | c | c | c |
| 531 | Kokkiliputtuga | 580441 | 161 | 2765 | 672 | b | 2 | 1 | a | b | b | c | c | c | c |
| Total | | | 13369 | 66657 | 16319 | 1 | 74 | 31 | 11 | 2 | 1 | 0 | 0 | 0 | 0 |

**Census of India 2011- Village Directory
Amenities and Land use (As on 2009)**

Name of District : Srikakulam

Location Code No.: 542

Name of Mandal Parishad : Kanchili

Location Code No.: 0452

| Number of educational amenities available (If not available within the village, the distance range code viz; a for <5 Kms, b for 5-10 Kms and c for 10+ kms of nearest place where facility is available is given). | | | | Number of Medical Amenities available. (If not available within the village, the distance range code viz; a for < 5 Kms, b for 5-10 Kms and c for 10+ kms of nearest place where facility is available is given). | | | | | | | | | | Name of Village | Sl. No. | |
|---|-----------------------------------|-----------------------------------|------------------|---|-----------------------------|---------------------------------|--|--------------------|--------------------------|------------------------------------|----------------|--------------------------|----------------------------|-----------------|---------------------------|-----------------------------|
| Vocational training school /ITI | Non-formal training centre (NFTC) | Special school for disabled (SSD) | Others (specify) | Community health centre (CHC) | Primary health centre (PHC) | Primary health sub centre (PHS) | Maternity and child welfare centre (MCW) | T. B. clinic (TBC) | Hospital-allopathic (HA) | Hospital-alternative medicine (HO) | Dispensary (D) | Veterinary hospital (VH) | Mobile health clinic (MHC) | | | Family welfare centre (FWC) |
| 17 | 18 | 19 | 20 | 21 | 22 | 23 | 24 | 25 | 26 | 27 | 28 | 29 | 30 | 31 | 2 | 1 |
| | | | | | | | | | | | | | | | Mahalpada | 519 |
| b | b | c | | c | b | a | c | c | b | b | c | b | b | c | Bhogabeni | 520 |
| | | | | | | | | | | | | | | | Veera Ramachan Dra Puram | 521 |
| 1 | 1 | c | | c | 1 | 1 | c | c | a | a | c | a | a | c | Kanchili | 522 |
| a | a | c | | c | a | a | c | c | b | b | c | 1 | b | c | Samantha Ramachandrapuram | 523 |
| a | a | c | | c | a | a | c | c | b | b | c | b | b | c | Padmatula | 524 |
| a | a | c | | c | a | a | c | c | a | a | c | a | a | c | Baliyaputtuga | 525 |
| a | a | c | | c | a | a | c | c | b | b | c | b | b | c | Pathrapada | 526 |
| b | b | c | | c | b | b | c | c | a | a | c | a | a | c | Mandapalle | 527 |
| b | b | c | | c | b | 1 | c | c | b | b | c | b | b | c | Talatampara | 528 |
| b | b | c | | c | b | a | c | c | a | a | c | a | a | c | Ammavariputtuga | 529 |
| b | b | c | | c | b | a | c | c | b | b | c | b | b | c | Kuttuma | 530 |
| b | b | c | | c | b | a | c | c | b | b | c | b | b | c | Kokkiliputtuga | 531 |
| 1 | 1 | 0 | 0 | 0 | 2 | 9 | 0 | 0 | 0 | 0 | 0 | 2 | 8 | 0 | | |

**Census of India 2011- Village Directory
Amenities and Land use (As on 2009)**

Name of District : Srikakulam

Location Code No.: 542

Name of Mandal Parishad : Kanchili

Location Code No.: 0452

| Sl. No. | Name of Village | Number of Non-Government Medical Amenities available. | | | | | | | Availability of drinking water - Yes / No | | | | | | | | |
|---------|--|---|---------------------------------------|--|-------------------------------------|---|---------------|----------|---|---------------------------------------|-----------|------------------------|----------|---------------|--------------------|----------|--|
| | | Charitable non Govt. hospital/Nursing home. | Medical practitioner with MBBS Degree | Medical practitioner with other degree | Medical practitioner with no degree | Traditional practitioner and faith healer | Medicine Shop | Others | Tap water (Treated/Untreated) | Well water (Covered / Uncovered well) | Hand Pump | Tube wells / Bore well | Spring | River / Canal | Tank / Pond / Lake | Others | |
| 1 | 2 | 32 | 33 | 34 | 35 | 36 | 37 | 38 | 39 | 40 | 41 | 42 | 43 | 44 | 45 | 46 | |
| 519 | Mahalpada | | | | | | | | | | | | | | | | |
| 520 | Bhogabeni Veera Ramachan Dra Puram | 0 | 0 | 0 | 1 | 0 | 0 | 0 | Yes | Yes | Yes | Yes | No | No | Yes | No | |
| 521 | Kanchili Samantha | 0 | 0 | 1 | 2 | 0 | 2 | 0 | No | Yes | Yes | Yes | No | No | Yes | No | |
| 522 | Ramachandrapuram | 0 | 0 | 0 | 1 | 0 | 0 | 0 | Yes | Yes | Yes | Yes | No | No | Yes | No | |
| 523 | Padmatula | 0 | 0 | 0 | 0 | 0 | 0 | 0 | No | Yes | Yes | Yes | No | No | No | No | |
| 524 | Baliyaputtuga | 0 | 0 | 0 | 1 | 0 | 0 | 0 | No | Yes | Yes | No | No | No | Yes | No | |
| 525 | Pathrapada | 0 | 0 | 0 | 0 | 0 | 0 | 0 | No | Yes | Yes | No | No | No | No | No | |
| 526 | Mandapalle | 0 | 0 | 0 | 0 | 0 | 0 | 0 | Yes | Yes | Yes | Yes | No | No | No | No | |
| 527 | Talatampara | 0 | 0 | 0 | 3 | 0 | 0 | 0 | No | Yes | Yes | Yes | No | No | Yes | No | |
| 528 | Ammavariputtuga | 0 | 0 | 0 | 0 | 0 | 0 | 0 | Yes | Yes | Yes | Yes | No | No | No | No | |
| 529 | Kuttuma | 0 | 0 | 0 | 0 | 0 | 0 | 0 | Yes | Yes | Yes | Yes | No | No | No | No | |
| 530 | Kokkiliputtuga | 0 | 0 | 0 | 3 | 0 | 0 | 0 | Yes | Yes | Yes | Yes | No | No | Yes | No | |
| | Total | 0 | 0 | 2 | 42 | 0 | 5 | 0 | 24 | 49 | 50 | 35 | 0 | 2 | 28 | 0 | |

**Census of India 2011- Village Directory
Amenities and Land use (As on 2009)**

Name of District : Srikakulam

Location Code No.: 542

Name of Mandal Parishad : Kanchili

Location Code No.: 0452

| Availability of toilet & others Yes / No | | | | Communication and transport facilities (If amenities available code -Yes is given except for Village Pin Code ,If not available within the village , the distance range code viz; a for < 5 Kms, b for 5-10 Kms and c for 10+ kms of nearest place where facility is available is given). | | | | | | | | | Name of Village | Sl. No. |
|--|----------------------------------|---|--|---|-----------------------|--------------------------------|------------------|-------------------------|--------------------------|-----------------------|---|------------------------------|-----------------|---------|
| Community toilet including bath. | Community toilet excluding bath. | Rural sanitary mart or sanitary hardware outlet available near the village. | Community bio- gas or recycle of waste for productive use. | Post office(PO) | Sub post office (SPO) | Post & Telegraph office (P&TO) | Village Pin Code | Telephones (Land lines) | Public call office (PCO) | Mobile phone coverage | Internet cafes/ Common service centre (CSC) | | | |
| 47 | 48 | 49 | 50 | 51 | 52 | 53 | 54 | 55 | 56 | 57 | 58 | 2 | 1 | |
| | | | | | | | | | | | | Mahalpada | 519 | |
| No | No | No | No | b | Yes | c | 532284 | b | b | Yes | b | Bhogabeni | 520 | |
| | | | | | | | | | | | | Veera Ramachan Dra Puram | 521 | |
| No | No | No | No | Yes | a | c | 532290 | Yes | Yes | Yes | a | Kanchili | 522 | |
| No | No | No | No | a | a | c | 532290 | Yes | Yes | Yes | b | Samantha Ramachandrapuram | 523 | |
| No | No | No | No | b | b | c | 532290 | Yes | Yes | Yes | b | Padmatula | 524 | |
| No | No | No | No | a | b | c | 532290 | a | a | Yes | b | Baliyaputtuga | 525 | |
| No | No | No | No | a | a | c | 532290 | Yes | Yes | Yes | b | Pathrapada | 526 | |
| No | No | No | No | b | a | c | 532292 | Yes | Yes | Yes | a | Mandapalle | 527 | |
| No | Yes | No | No | b | Yes | c | 532292 | Yes | Yes | Yes | b | Talatampara | 528 | |
| No | No | No | No | b | a | c | 532292 | Yes | Yes | Yes | a | Ammavariputtuga | 529 | |
| No | No | No | No | c | a | c | 532292 | Yes | Yes | Yes | b | Kuttuma | 530 | |
| No | No | No | No | c | a | c | 532292 | Yes | Yes | Yes | a | Kokkiliputtuga | 531 | |
| 1 | 8 | 0 | 0 | 3 | 17 | 0 | | 41 | 42 | 51 | 1 | | | |

**Census of India 2011- Village Directory
Amenities and Land use (As on 2009)**

Name of District : Srikakulam

Location Code No.: 542

Name of Mandal Parishad : Kanchili

Location Code No.: 0452

| Sl. No. | Name of Village | Communication and transport facilities (If amenities available code -Yes is given except for Village Pin Code, If not available within the village, the distance range code viz; a for < 5 Kms, b for 5-10 Kms and c for 10+ kms of nearest place where facility is available is given). | | | | | | | | |
|--------------|---------------------------|--|--------------------------------|------------------|---------------------|----------------|-----------|---|-------------------------|--------------------------|
| | | Private courier facility | Bus service (Public & Private) | Railway stations | Auto/Modified Autos | Taxis and Vans | Tractors | Cycle-pulled rickshaws(Manual & Machine driven) | Carts driven by animals | Sea /River ferry service |
| 1 | 2 | 59 | 60 | 61 | 62 | 63 | 64 | 65 | 66 | 67 |
| 519 | Mahalpada | | | | | | | | | |
| 520 | Bhogabeni | b | a | b | Yes | b | Yes | Yes | Yes | |
| 521 | Veera Ramachan Dra Puram | | | | | | | | | |
| 522 | Kanchili | Yes | Yes | Yes | Yes | Yes | Yes | Yes | Yes | |
| 523 | Samantha Ramachandrapuram | a | a | a | Yes | a | a | Yes | Yes | |
| 524 | Padmatula | a | a | a | a | a | a | | Yes | |
| 525 | Baliyaputtuga | a | a | a | a | a | a | | Yes | |
| 526 | Pathrapada | a | a | a | Yes | a | Yes | | Yes | |
| 527 | Mandapalle | b | Yes | b | a | Yes | Yes | | Yes | |
| 528 | Talatampara | b | Yes | b | Yes | b | Yes | | Yes | |
| 529 | Ammavariputtuga | b | Yes | b | a | a | Yes | | Yes | |
| 530 | Kuttuma | b | Yes | b | a | b | Yes | | Yes | |
| 531 | Kokkiliputtuga | b | Yes | b | Yes | Yes | Yes | | Yes | |
| Total | | 1 | 27 | 1 | 24 | 6 | 27 | 33 | 42 | 0 |

**Census of India 2011- Village Directory
Amenities and Land use (As on 2009)**

Name of District : Srikakulam

Location Code No.: 542

Name of Mandal Parishad : Kanchili

Location Code No.: 0452

| Village connected to highways,village roads, banks & credit societies (If amenities available code -Yes is given, If not available within the village , the distance range code viz; a for < 5 Kms, b for 5-10 Kms and c for 10+ kms of nearest place where facility is available is given). | | | | | | | | | | | | Name of Village | Sl. No. | |
|--|----------|----------|-----------|-----------|-----------|----------|----------|-----------|----------|----------|----------|-----------------|--------------------------|-----|
| 68 | 69 | 70 | 71 | 72 | 73 | 74 | 75 | 76 | 77 | 78 | 79 | | | |
| | | | | | | | | | | | | | Mahalpada | 519 |
| b | c | c | Yes | Yes | Yes | b | | Yes | b | b | b | | Bhogabeni | 520 |
| | | | | | | | | | | | | | Veera Ramachan Dra Puram | 521 |
| Yes | c | c | Yes | Yes | Yes | Yes | | Yes | Yes | a | Yes | | Kanchili | 522 |
| | | | | | | | | | | | | | Samantha | |
| a | c | c | Yes | Yes | Yes | c | | Yes | b | b | b | | Ramachandrapuram | 523 |
| Yes | c | c | Yes | Yes | Yes | b | | Yes | b | b | b | | Padmatula | 524 |
| a | c | c | Yes | Yes | Yes | b | | Yes | a | a | b | | Baliyaputtuga | 525 |
| a | c | c | Yes | Yes | Yes | b | | Yes | b | b | c | | Pathrapada | 526 |
| a | c | c | Yes | Yes | Yes | b | | Yes | a | a | c | | Mandapalle | 527 |
| b | c | c | Yes | Yes | Yes | Yes | | Yes | b | b | c | | Talatampara | 528 |
| b | c | c | Yes | b | Yes | b | | Yes | a | a | b | | Ammavariputtuga | 529 |
| b | c | c | Yes | Yes | Yes | c | | Yes | b | b | b | | Kuttuma | 530 |
| b | c | c | Yes | Yes | Yes | Yes | | Yes | b | b | b | | Kokkiliputtuga | 531 |
| 5 | 0 | 0 | 51 | 41 | 51 | 7 | 0 | 51 | 2 | 0 | 2 | | | |

**Census of India 2011- Village Directory
Amenities and Land use (As on 2009)**

Name of District : Srikakulam

Location Code No.: 542

Name of Mandal Parishad : Kanchili

Location Code No.: 0452

| Sl. No. | Name of Village | Availability of miscellaneous facilities (If amenities available code -Yes is given, If not available within the village, the distance range code viz; a for < 5 Kms, b for 5-10 Kms and c for 10+ kms of nearest place where facility is available is given). | | | | | | | | | |
|--------------|--------------------------|--|---------------------------------------|-------------------------|-------------|--------------------------------|---|--|------------------------------|--|----------------------------------|
| | | Self-Help Group (SHG) | Public distribution system (PDS) shop | Mandis / Regular market | Weekly Haat | Agricultural marketing society | Integrated Child Development Scheme (Nutritional Centres) | Anganwadi Centre (Nutritional Centres) | Others (Nutritional Centres) | ASHA (Accredited Social Health Activist) | Community centre with/without TV |
| 1 | 2 | 80 | 81 | 82 | 83 | 84 | 85 | 86 | 87 | 88 | 89 |
| 519 | Mahalpada | | | | | | | | | | |
| 520 | Bhogabeni | Yes | a | b | b | b | Yes | Yes | Yes | Yes | b |
| 521 | Veera Ramachan Dra Puram | | | | | | | | | | |
| 522 | Kanchili Samantha | Yes | Yes | Yes | Yes | Yes | Yes | Yes | Yes | Yes | Yes |
| 523 | Ramachandrapuram | Yes | Yes | Yes | a | a | Yes | Yes | Yes | Yes | Yes |
| 524 | Padmatula | Yes | a | a | a | a | Yes | Yes | Yes | Yes | Yes |
| 525 | Baliyaputtuga | Yes | Yes | a | a | a | Yes | Yes | Yes | Yes | a |
| 526 | Pathrapada | Yes | Yes | a | a | a | Yes | Yes | Yes | Yes | a |
| 527 | Mandapalle | Yes | Yes | a | b | b | Yes | Yes | Yes | Yes | Yes |
| 528 | Talatampara | Yes | Yes | Yes | b | b | Yes | Yes | Yes | Yes | Yes |
| 529 | Ammavariputtuga | Yes | a | a | b | b | Yes | Yes | Yes | Yes | a |
| 530 | Kuttuma | Yes | Yes | b | c | b | Yes | Yes | Yes | Yes | a |
| 531 | Kokkiliputtuga | Yes | Yes | a | b | b | Yes | Yes | Yes | Yes | Yes |
| Total | | 47 | 38 | 15 | 4 | 1 | 51 | 47 | 51 | 49 | 20 |

**Census of India 2011- Village Directory
Amenities and Land use (As on 2009)**

Name of District : Srikakulam

Location Code No.: 542

Name of Mandal Parishad : Kanchili

Location Code No.: 0452

| Availability of miscellaneous facilities (If amenities available code -Yes is given, If not available within the village, the distance range code viz; a for < 5 Kms, b for 5-10 Kms and c for 10+ kms of nearest place where facility is available is given). | | | | | | | | Availability of electricity (Yes/No) | | | | Nearest Town | | Name of Village | Sl. No. |
|--|---------------------------------|---------------------|----------------|---------------------|------------------|--------------------------|-----------------------------------|--------------------------------------|---|--------------------------------------|--------------------------------|--------------|---|--------------------------|---------|
| Sports Field, | Sports Club / Recreation Centre | Cinema / Video Hall | Public Library | Public Reading Room | Newspaper Supply | Assembly Polling station | Birth & Death Registration Office | Power Supply for Domestic Use (ED) | Power Supply for Agricultural Use (EAG) | Power Supply for Commercial Use (EC) | Power Supply for All Uses (EA) | Name | Distance range code i.e. a for <5 Kms, b for 5-10 Kms and c for 10+ kms | | |
| 90 | 91 | 92 | 93 | 94 | 95 | 96 | 97 | 98 | 99 | 100 | 101 | 102 | 103 | 2 | 1 |
| | | | | | | | | | | | | Ichchapuram | c | Mahalpada | 519 |
| b | c | b | a | b | Yes | Yes | Yes | Yes | Yes | Yes | Yes | Ichchapuram | c | Bhogabeni | 520 |
| | | | | | | | | | | | | Ichchapuram | c | Veera Ramachan Dra Puram | 521 |
| Yes | c | a | Yes | Yes | Yes | Yes | Yes | Yes | Yes | Yes | Yes | Ichchapuram | c | Kanchili | 522 |
| | | | | | | | | | | | | Ichchapuram | c | Samantha | 523 |
| b | c | b | b | b | Yes | Yes | Yes | Yes | Yes | Yes | Yes | Ichchapuram | c | Ramachandrapuram | 524 |
| a | c | a | a | a | Yes | a | Yes | Yes | Yes | Yes | Yes | Ichchapuram | c | Padmatula | 525 |
| a | c | a | a | a | Yes | Yes | Yes | Yes | Yes | Yes | Yes | Ichchapuram | c | Baliyaputtuga | 526 |
| b | c | b | b | b | Yes | Yes | Yes | Yes | Yes | Yes | Yes | Ichchapuram | c | Pathrapada | 527 |
| a | c | a | a | a | Yes | Yes | Yes | Yes | Yes | Yes | Yes | Ichchapuram | c | Mandapalle | 528 |
| b | c | b | b | b | Yes | Yes | Yes | Yes | Yes | Yes | Yes | Ichchapuram | c | Talatampara | 529 |
| a | c | a | a | a | Yes | Yes | Yes | Yes | Yes | Yes | Yes | Ichchapuram | c | Ammavariputtuga | 530 |
| b | c | b | b | b | Yes | Yes | Yes | Yes | Yes | Yes | Yes | Ichchapuram | c | Kuttuma | 531 |
| a | c | b | b | b | Yes | Yes | Yes | Yes | Yes | Yes | Yes | Ichchapuram | c | Kokkiliputtuga | 531 |
| 6 | 0 | 0 | 1 | 1 | 49 | 44 | 50 | 51 | 51 | 51 | 51 | | 0 | | |

**Census of India 2011- Village Directory
Amenities and Land use (As on 2009)**

Name of District : Srikakulam

Location Code No.: 542

Name of Mandal Parishad : Kanchili

Location Code No.: 0452

| Sl. No. | Name of Village | Land Use | | | | | | | | | | |
|--------------|---------------------------------|---|----------------------------------|-------------------------------|--|--|-----------------------|---|-----------------|----------------|---------------------------|------------------------------|
| | | Area under different types of land use (in hectares rounded up to one decimal place) | | | | | | | | | | |
| | | Forests | Area under Non-agricultural Uses | Barren and Un-cultivable land | Permanent Pastures and Other Grazing Lands | Land Under Miscellaneous Tree Crops etc. | Culturable Waste Land | Fallow lands other than current fallows | Current Fallows | Net Area Sown | Total Irrigated Land Area | Total Un-irrigated Land Area |
| 1 | 2 | 104 | 105 | 106 | 107 | 108 | 109 | 110 | 111 | 112 | 113 | 114 |
| 519 | Mahalpada | 0.3 | 34.9 | 0 | 0 | 0 | 33 | 0 | 0 | 177.8 | 22.8 | 155 |
| 520 | Bhogabeni Veera Ramachan Dra | 0 | 20.5 | 0 | 0 | 0 | 0 | 0 | 0 | 202.5 | 110.5 | 92 |
| 521 | Puram | 0 | 1.4 | 0 | 0 | 0 | 0 | 0 | 0 | 11.6 | 11.1 | 0.5 |
| 522 | Kanchili Samantha | 0 | 26.2 | 0 | 0 | 0 | 0 | 0 | 0 | 90.8 | 57.9 | 32.9 |
| 523 | Ramachandrapuram | 0 | 14.5 | 0 | 0 | 0 | 0 | 0 | 0 | 55.5 | 37.8 | 17.7 |
| 524 | Padmatula | 0 | 7.8 | 0 | 0 | 0 | 0 | 0 | 0 | 81.2 | 49.9 | 31.3 |
| 525 | Baliyaputtuga | 0 | 46.6 | 0 | 0 | 0 | 1.9 | 0 | 0 | 137.5 | 13 | 124.5 |
| 526 | Pathrapada | 0 | 12.8 | 0 | 0 | 0 | 0.1 | 0 | 0 | 139.1 | 10.9 | 128.2 |
| 527 | Mandapalle | 0 | 110.2 | 0 | 0 | 0 | 0 | 0 | 0 | 460.8 | 61.8 | 399 |
| 528 | Talatampara | 0 | 42.1 | 0 | 0 | 0 | 0.9 | 0 | 0 | 358 | 78.6 | 279.4 |
| 529 | Ammavariputtuga | 0 | 7.6 | 0 | 0 | 0 | 0 | 0 | 0 | 27.4 | 24.9 | 2.5 |
| 530 | Kuttuma | 0 | 32.3 | 0 | 0 | 0 | 0 | 0 | 0 | 252.7 | 165.1 | 87.6 |
| 531 | Kokkiliputtuga | 0 | 9.1 | 0 | 0 | 0 | 0 | 0 | 0 | 151.9 | 29.2 | 122.7 |
| Total | | 43.9 | 2135.2 | 0 | 28.5 | 0 | 540.8 | 0 | 26.8 | 10593.8 | 4552.8 | 6067.8 |

**Census of India 2011- Village Directory
Amenities and Land use (As on 2009)**

Name of District : Srikakulam

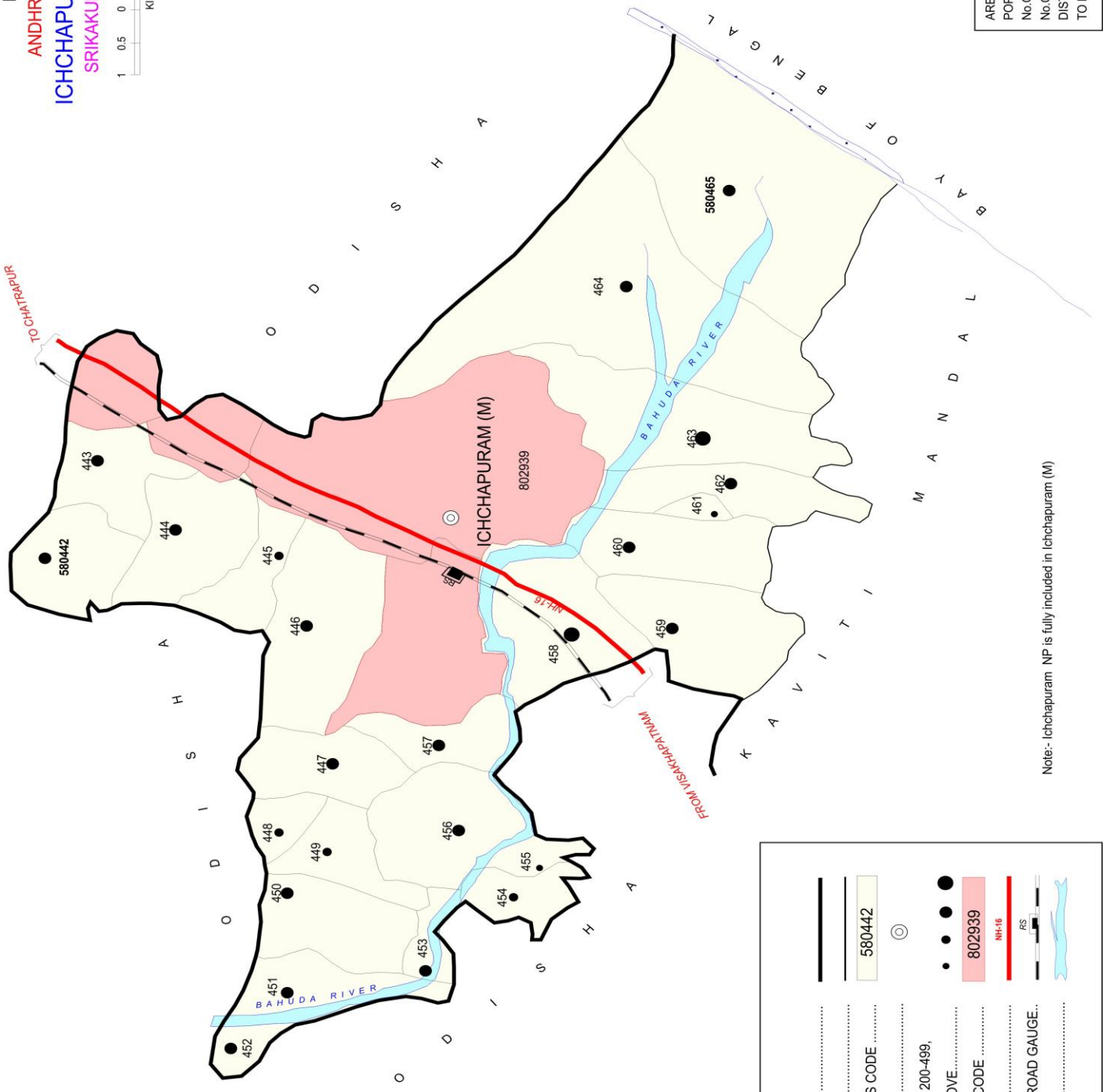
Location Code No.: 542

Name of Mandal Parishad : Kanchili

Location Code No.: 0452

| Land Use | | | | | Name of three most important commodities manufactured | | | Name of Village | Sl. No. |
|--|------------------------|------------------|-----------------|-----------|---|--------|-------|---------------------------|---------|
| Area irrigated by source (in hectare). | | | | | First | Second | Third | | |
| Canals (C) | Wells/Tube-wells(W/TW) | Tanks/Lakes(T/L) | Water Falls(WF) | Others(O) | | | | | |
| 115 | 116 | 117 | 118 | 119 | 120 | 121 | 122 | 2 | 1 |
| 0 | 0 | 22.8 | 0 | 0 | | | | Mahalpada | 519 |
| 0 | 0 | 110.5 | 0 | 0 | | | | Bhogabeni | 520 |
| 0 | 0 | 11.1 | 0 | 0 | | | | Veera Ramachan Dra Puram | 521 |
| 0 | 0 | 57.9 | 0 | 0 | Coir Fibre | Rice | | Kanchili | 522 |
| 0 | 0 | 37.8 | 0 | 0 | Coir Fibre | | | Samantha Ramachandrapuram | 523 |
| 0 | 0 | 49.9 | 0 | 0 | | | | Padmatula | 524 |
| 0 | 0 | 13 | 0 | 0 | | | | Baliyaputtuga | 525 |
| 0 | 0 | 10.9 | 0 | 0 | | | | Pathrapada | 526 |
| 0 | 0 | 61.8 | 0 | 0 | | | | Mandapalle | 527 |
| 0 | 0 | 78.6 | 0 | 0 | Coir Fibre | | | Talatampara | 528 |
| 0 | 0 | 24.9 | 0 | 0 | | | | Ammavariputtuga | 529 |
| 0 | 0 | 165.1 | 0 | 0 | | | | Kuttuma | 530 |
| 0 | 0 | 29.2 | 0 | 0 | | | | Kokkiliputtuga | 531 |
| 534.6 | 0 | 3978.4 | 0 | 40 | | | | | |

INDIA
 ANDHRA PRADESH
ICHCHAPURAM MANDAL
 SRIKAKULAM DISTRICT



AREA : 96.36 Sq. Kms.
 POPULATION : 88965
 No. OF TOWNS : 1
 No. OF VILLAGES : 24
 DISTANCE FROM Dist.H. Qtrs.
 TO MANDAL : 130 Kms.

| | |
|---|--|
| BOUNDARY, STATE | |
| " MANDAL | |
| " VILLAGE WITH MDDS CODE | |
| HEADQUARTERS, MANDAL | |
| POPULATION SIZE OF VILLAGES: 200-499, | |
| 500-999, 1000-4999, 5000 AND ABOVE..... | |
| STATUTORY TOWN WITH MDDS CODE | |
| NATIONAL HIGHWAY | |
| RAILWAYLINE WITH STATION, BROAD GAUGE.. | |
| RIVER / STREAM..... | |

Note:- Ichchapuram NP is fully included in Ichchapuram (M)

**ALPHABETICAL LIST OF VILLAGES (MANDAL PARISHAD WISE)
SRIKAKULAM DISTRICT**

| Sl. No. | Name of Village | 2011 Census Location Code No. | 2001 Census Location Code No. |
|--|---------------------|----------------------------------|----------------------------------|
| 1 | 2 | 3 | 4 |
| Name of Mandal Parishad : Ichchapuram | | | |
| Name of Mandal : Ichchapuram (0010) | | | |
| 1 | Arakabhadra | 2854204778580453 | 2811001001145700 |
| 2 | Balakrishnapuram | 2854204778580444 | 2811001001144800 |
| 3 | Birlangi | 2854204778580456 | 2811001001146000 |
| 4 | Boddabada | 2854204778580452 | 2811001001145600 |
| 5 | Boddakali | 2854204778580449 | 2811001001145300 |
| 6 | Burjapadu | 2854204778580465 | 2811001001146900 |
| 7 | Dharmapuram | 2854204778580460 | 2811001001146400 |
| 8 | Edupuram | 2854204778580463 | 2811001001146700 |
| 9 | Haripuram | 2854204778580448 | 2811001001145200 |
| 10 | Kedaripuram | 2854204778580443 | 2811001001144700 |
| 11 | Kesapuram | 2854204778580464 | 2811001001146800 |
| 12 | Koligam | 2854204778580451 | 2811001001145500 |
| 13 | Kotari | 2854204778580462 | 2811001001146600 |
| 14 | Loddaputti | 2854204778580458 | 2811001001146200 |
| 15 | Mandapalle | 2854204778580446 | 2811001001145000 |
| 16 | Masapuram | 2854204778580457 | 2811001001146100 |
| 17 | Muchindra | 2854204778580442 | 2811001001144600 |
| 18 | Munibhadra | 2854204778580445 | 2811001001144900 |
| 19 | Paitharikerthipuram | 2854204778580450 | 2811001001145400 |
| 20 | Purnatakam | 2854204778580461 | 2811001001146500 |
| 21 | Sasanam | 2854204778580454 | 2811001001145800 |
| 22 | Takatlarampuram | 2854204778580455 | 2811001001145900 |
| 23 | Telukunchi | 2854204778580447 | 2811001001145100 |
| 24 | Tulasigam | 2854204778580459 | 2811001001146300 |

**Census of India 2011- Village Directory
Amenities and Land use (As on 2009)**

Name of District : Srikakulam

Location Code No.: 542

Name of Mandal Parishad : Ichchapuram

Location Code No.: 0453

| Sl. No. | Name of Village | Location code no. | Total area of the village (in hectares rounded up to one decimal place) | Total population (2011 census) | Number of households (2011 census) | Number of educational amenities available (If not available within the village, the distance range code viz; a for < 5 Kms, b for 5-10 Kms and c for 10+ kms of nearest place where facility is available is given). | | | | | | | | | |
|--------------|----------------------|-------------------|--|----------------------------------|------------------------------------|--|--------------------|-------------------|----------------------|------------------------------|---|-------------------------|----------------------|---------------------------|------------------|
| | | | | | | Pre-Primary school (PP) | Primary school (P) | Middle school (M) | Secondary School (S) | Senior Secondary school (SS) | Degree college of arts science & commerce (ASC) | Engineering college(EC) | Medical college (MC) | Management institute (MI) | Polytechnic (Pt) |
| 1 | 2 | 3 | 4 | 5 | 6 | 7 | 8 | 9 | 10 | 11 | 12 | 13 | 14 | 15 | 16 |
| 532 | Muchindra | 580442 | 271 | 1194 | 272 | b | 1 | 1 | b | b | b | c | c | c | c |
| 533 | Kedaripuram | 580443 | 221 | 1598 | 362 | b | 1 | 1 | b | b | b | c | c | c | c |
| 534 | Balakrishnapuram | 580444 | 237 | 1166 | 223 | b | 1 | 1 | b | b | b | c | c | c | c |
| 535 | Munibhadra | 580445 | 189 | 709 | 138 | b | 1 | a | b | b | b | c | c | c | c |
| 536 | Mandapalle | 580446 | 509 | 4841 | 1081 | 1 | 2 | 2 | 1 | a | a | c | c | c | c |
| 537 | Telukunchi | 580447 | 259 | 2270 | 505 | b | 1 | 1 | b | b | b | c | c | c | c |
| 538 | Haripuram | 580448 | 199 | 937 | 232 | b | 1 | a | b | b | b | c | c | c | c |
| 539 | Boddakali | 580449 | 99 | 681 | 169 | b | 1 | a | b | b | b | c | c | c | c |
| 540 | Paitharikeerthipuram | 580450 | 269 | 2447 | 531 | b | 1 | a | a | b | b | c | c | c | c |
| 541 | Koligam | 580451 | 230 | 1710 | 340 | b | 2 | 2 | 2 | b | b | c | c | c | c |
| 542 | Boddabada | 580452 | 53 | 1291 | 246 | c | 1 | a | a | c | c | c | c | c | c |
| 543 | Arakabhadra | 580453 | 69 | 1223 | 253 | c | 1 | b | b | c | c | c | c | c | c |
| 544 | Sasanam | 580454 | 105 | 553 | 135 | b | 1 | 1 | b | b | b | c | c | c | c |
| 545 | Takatlabarampuram | 580455 | 36 | 435 | 96 | c | 1 | a | c | c | c | c | c | c | c |
| 546 | Birlangi | 580456 | 431 | 2425 | 535 | b | 3 | 3 | 1 | b | b | c | c | c | c |
| 547 | Masakapuram | 580457 | 191 | 1318 | 324 | b | 1 | b | b | b | b | c | c | c | c |
| 548 | Loddaputti | 580458 | 436 | 5018 | 1195 | c | 2 | 2 | 2 | b | b | c | c | c | c |
| 549 | Tulasigam | 580459 | 430 | 3506 | 830 | 1 | 1 | 1 | 1 | b | b | c | c | c | c |
| 550 | Dharmapuram | 580460 | 304 | 1951 | 495 | a | 2 | 2 | 2 | b | b | c | c | c | c |
| 551 | Purnatakam | 580461 | 43 | 473 | 111 | a | 1 | a | a | c | c | c | c | c | c |
| 552 | Kotari | 580462 | 267 | 1529 | 371 | a | 1 | 1 | 1 | c | c | c | c | c | c |
| 553 | Edupuram | 580463 | 599 | 7730 | 1833 | 1 | 4 | 3 | 3 | b | b | c | c | c | c |
| 554 | Kesapuram | 580464 | 909 | 3033 | 737 | a | 1 | 1 | a | c | c | c | c | c | c |
| 555 | Burjapadu | 580465 | 1047 | 4434 | 1090 | b | 5 | 2 | 2 | c | c | c | c | c | c |
| Total | | | 7403 | 52472 | 12104 | 3 | 37 | 24 | 15 | 0 | 0 | 0 | 0 | 0 | 0 |

**Census of India 2011- Village Directory
Amenities and Land use (As on 2009)**

Name of District : Srikakulam

Location Code No.: 542

Name of Mandal Parishad : Ichchapuram

Location Code No.: 0453

| Number of educational amenities available (If not available within the village, the distance range code viz; a for <5 Kms, b for 5-10 Kms and c for 10+ kms of nearest place where facility is available is given). | | | | Number of Medical Amenities available. (If not available within the village, the distance range code viz; a for < 5 Kms, b for 5-10 Kms and c for 10+ kms of nearest place where facility is available is given). | | | | | | | | | | | Name of Village | Sl. No. |
|---|-----------------------------------|-----------------------------------|------------------|---|-----------------------------|---------------------------------|--|--------------------|--------------------------|------------------------------------|----------------|--------------------------|----------------------------|-----------------------------|----------------------|---------|
| Vocational training school /ITI | Non-formal training centre (NFTC) | Special school for disabled (SSD) | Others (specify) | Community health centre (CHC) | Primary health centre (PHC) | Primary health sub centre (PHS) | Maternity and child welfare centre (MCW) | T. B. clinic (TBC) | Hospital-allopathic (HA) | Hospital-alternative medicine (HO) | Dispensary (D) | Veterinary hospital (VH) | Mobile health clinic (MHC) | Family welfare centre (FWC) | | |
| 17 | 18 | 19 | 20 | 21 | 22 | 23 | 24 | 25 | 26 | 27 | 28 | 29 | 30 | 31 | 2 | 1 |
| c | c | c | | b | c | b | c | c | b | b | b | b | b | b | Muchindra | 532 |
| c | c | c | | b | b | a | c | c | b | b | b | a | b | b | Kedaripuram | 533 |
| c | c | c | | b | b | a | c | c | a | a | b | b | b | a | Balakrishnapuram | 534 |
| c | c | c | | b | c | b | c | c | b | b | c | b | b | b | Munibhadra | 535 |
| c | c | c | | b | c | l | c | c | a | a | b | l | b | a | Mandapalle | 536 |
| c | c | c | | b | b | l | c | c | b | b | b | a | b | b | Telukunchi | 537 |
| c | c | c | | b | b | a | c | c | b | b | b | a | b | b | Haripuram | 538 |
| c | c | c | | b | b | b | c | c | b | b | b | a | b | b | Boddakali | 539 |
| c | c | c | | b | a | a | c | c | b | b | b | a | b | b | Paitharikeerthipuram | 540 |
| c | c | c | | b | l | l | c | c | b | b | b | l | b | b | Koligam | 541 |
| c | c | c | | c | a | a | c | c | c | c | c | a | c | c | Boddabada | 542 |
| c | c | c | | c | b | b | c | c | c | c | c | b | c | c | Arakabhadra | 543 |
| c | c | c | | c | c | c | c | c | b | b | c | b | b | b | Sasanam | 544 |
| c | c | c | | c | b | b | c | c | c | c | b | b | c | c | Takatlabarampuram | 545 |
| c | c | c | | b | b | l | c | c | b | b | b | l | b | b | Birlangi | 546 |
| c | c | c | | b | c | b | c | c | b | b | b | a | b | b | Masakapuram | 547 |
| c | c | c | | b | c | l | c | c | b | b | b | l | b | b | Loddaputti | 548 |
| c | c | c | | b | c | b | c | c | b | b | b | b | b | b | Tulasigam | 549 |
| c | c | c | | b | c | l | c | c | b | b | b | b | b | b | Dharmapuram | 550 |
| c | c | c | | c | c | b | c | c | c | c | c | b | c | c | Purnatakam | 551 |
| c | c | c | | c | c | b | c | c | c | c | b | b | c | c | Kotari | 552 |
| c | c | c | | b | c | l | c | c | b | b | b | l | b | b | Edupuram | 553 |
| c | c | c | | c | c | b | c | c | c | c | c | a | c | c | Kesapuram | 554 |
| c | c | c | | c | c | l | c | c | c | c | c | b | c | c | Burjapadu | 555 |
| 0 | 0 | 0 | 0 | 0 | 1 | 8 | 0 | 0 | 0 | 0 | 0 | 5 | 0 | 0 | | |

**Census of India 2011- Village Directory
Amenities and Land use (As on 2009)**

Name of District : Srikakulam

Location Code No.: 542

Name of Mandal Parishad : Ichchapuram

Location Code No.: 0453

| Sl. No. | Name of Village | Number of Non-Government Medical Amenities available. | | | | | | | Availability of drinking water - Yes / No | | | | | | | |
|--------------|---------------------|---|---------------------------------------|--|-------------------------------------|---|---------------|----------|---|---------------------------------------|-----------|------------------------|----------|---------------|--------------------|----------|
| | | Charitable non Govt. hospital/Nursing home. | Medical practitioner with MBBS Degree | Medical practitioner with other degree | Medical practitioner with no degree | Traditional practitioner and faith healer | Medicine Shop | Others | Tap water (Treated/Untreated) | Well water (Covered / Uncovered well) | Hand Pump | Tube wells / Bore well | Spring | River / Canal | Tank / Pond / Lake | Others |
| 1 | 2 | 32 | 33 | 34 | 35 | 36 | 37 | 38 | 39 | 40 | 41 | 42 | 43 | 44 | 45 | 46 |
| 532 | Muchindra | 0 | 0 | 0 | 0 | 0 | 0 | 0 | No | Yes | Yes | No | No | No | Yes | No |
| 533 | Kedaripuram | 0 | 0 | 0 | 0 | 0 | 0 | 0 | Yes | Yes | Yes | No | No | No | Yes | No |
| 534 | Balakrishnapuram | 0 | 0 | 0 | 0 | 0 | 0 | 0 | Yes | Yes | Yes | No | No | No | No | No |
| 535 | Munibhadra | 0 | 0 | 0 | 0 | 0 | 0 | 0 | No | Yes | Yes | No | No | No | No | No |
| 536 | Mandapalle | 0 | 0 | 0 | 0 | 0 | 0 | 0 | Yes | Yes | Yes | No | No | No | No | No |
| 537 | Telukunchi | 0 | 0 | 0 | 0 | 0 | 0 | 0 | Yes | Yes | Yes | Yes | No | No | No | No |
| 538 | Haripuram | 0 | 0 | 0 | 0 | 0 | 0 | 0 | Yes | Yes | Yes | No | No | No | No | No |
| 539 | Boddakali | 0 | 0 | 0 | 0 | 0 | 0 | 0 | No | Yes | Yes | No | No | No | No | No |
| 540 | Paitharikerthipuram | 0 | 0 | 0 | 0 | 0 | 0 | 0 | Yes | Yes | Yes | No | No | No | No | No |
| 541 | Koligam | 0 | 0 | 0 | 0 | 0 | 0 | 0 | Yes | Yes | Yes | No | No | No | No | No |
| 542 | Boddabada | 0 | 0 | 0 | 0 | 0 | 0 | 0 | No | Yes | Yes | No | No | No | No | No |
| 543 | Arakabhadra | 0 | 0 | 0 | 0 | 0 | 0 | 0 | No | Yes | Yes | No | No | No | No | No |
| 544 | Sasanam | 0 | 0 | 0 | 0 | 0 | 0 | 0 | No | Yes | Yes | No | No | No | No | No |
| 545 | Takatlabarampuram | 0 | 0 | 0 | 0 | 0 | 0 | 0 | No | Yes | Yes | No | No | No | No | No |
| 546 | Birlangi | 0 | 0 | 0 | 0 | 0 | 0 | 0 | Yes | Yes | Yes | No | No | No | No | No |
| 547 | Masakapuram | 0 | 0 | 0 | 0 | 0 | 0 | 0 | No | Yes | Yes | No | No | No | No | No |
| 548 | Loddaputti | 0 | 0 | 0 | 0 | 0 | 0 | 0 | Yes | Yes | Yes | No | No | No | No | No |
| 549 | Tulasigam | 0 | 0 | 0 | 0 | 0 | 0 | 0 | Yes | Yes | Yes | No | No | No | No | No |
| 550 | Dharmapuram | 0 | 0 | 0 | 0 | 0 | 0 | 0 | Yes | Yes | Yes | No | No | No | No | No |
| 551 | Purnatakam | 0 | 0 | 0 | 0 | 0 | 0 | 0 | No | Yes | Yes | No | No | No | No | No |
| 552 | Kotari | 0 | 0 | 0 | 0 | 0 | 0 | 0 | Yes | Yes | Yes | No | No | No | No | No |
| 553 | Edupuram | 0 | 0 | 0 | 0 | 0 | 0 | 0 | Yes | Yes | Yes | No | No | No | No | No |
| 554 | Kesapuram | 0 | 0 | 0 | 0 | 0 | 0 | 0 | No | Yes | Yes | No | No | No | No | No |
| 555 | Burjapadu | 0 | 0 | 0 | 0 | 0 | 0 | 0 | Yes | Yes | Yes | No | No | No | No | No |
| Total | | 0 | 0 | 0 | 0 | 0 | 0 | 0 | 14 | 24 | 24 | 1 | 0 | 0 | 2 | 0 |

**Census of India 2011- Village Directory
Amenities and Land use (As on 2009)**

Name of District : Srikakulam

Location Code No.: 542

Name of Mandal Parishad : Ichchapuram

Location Code No.: 0453

| Availability of toilet & others Yes / No | | | | Communication and transport facilities (If amenities available code -Yes is given except for Village Pin Code ,If not available within the village , the distance range code viz; a for < 5 Kms, b for 5-10 Kms and c for 10+ kms of nearest place where facility is available is given). | | | | | | | | | Name of Village | Sl. No. |
|--|----------------------------------|---|--|---|-----------------------|--------------------------------|------------------|-------------------------|--------------------------|-----------------------|---|----------------------|-----------------|---------|
| Community toilet including bath. | Community toilet excluding bath. | Rural sanitary mart or sanitary hardware outlet available near the village. | Community bio- gas or recycle of waste for productive use. | Post office(PO) | Sub post office (SPO) | Post & Telegraph office (P&TO) | Village Pin Code | Telephones (Land lines) | Public call office (PCO) | Mobile phone coverage | Internet cafes/ Common service centre (CSC) | | | |
| 47 | 48 | 49 | 50 | 51 | 52 | 53 | 54 | 55 | 56 | 57 | 58 | 2 | 1 | |
| No | No | No | No | Yes | b | b | 532312 | Yes | Yes | Yes | b | Muchindra | 532 | |
| No | No | No | No | a | b | b | 532312 | Yes | Yes | Yes | b | Kedaripuram | 533 | |
| No | No | No | No | a | a | a | 532312 | Yes | Yes | Yes | b | Balakrishnapuram | 534 | |
| No | No | No | No | a | a | b | 532312 | Yes | Yes | Yes | Yes | Munibhadra | 535 | |
| No | Yes | No | No | b | Yes | a | 532312 | Yes | Yes | Yes | a | Mandapalle | 536 | |
| No | No | No | No | b | Yes | b | 532312 | Yes | Yes | Yes | b | Telukunchi | 537 | |
| No | No | No | No | b | Yes | b | 532312 | Yes | Yes | Yes | b | Haripuram | 538 | |
| No | No | No | No | b | a | b | 532312 | Yes | Yes | Yes | b | Boddakali | 539 | |
| No | No | No | No | b | a | b | 532312 | Yes | Yes | Yes | a | Paitharikeerthipuram | 540 | |
| No | No | No | No | c | Yes | b | 532312 | Yes | Yes | Yes | a | Koligam | 541 | |
| No | No | No | No | c | a | c | 532312 | Yes | Yes | Yes | Yes | Boddabada | 542 | |
| No | No | No | No | c | a | c | 532312 | Yes | Yes | Yes | a | Arakabhadra | 543 | |
| No | No | No | No | b | Yes | b | 532312 | Yes | Yes | Yes | b | Sasanam | 544 | |
| No | No | No | No | b | a | c | 532312 | Yes | Yes | Yes | b | Takatlabarampuram | 545 | |
| No | No | No | No | b | Yes | b | 532312 | Yes | Yes | Yes | b | Birlangi | 546 | |
| No | No | No | No | a | a | b | 532312 | Yes | Yes | Yes | b | Masakapuram | 547 | |
| No | Yes | No | No | Yes | a | b | 532312 | Yes | Yes | Yes | b | Loddaputti | 548 | |
| No | No | No | No | a | Yes | b | 532312 | Yes | Yes | Yes | b | Tulasigam | 549 | |
| No | No | No | No | b | Yes | b | 532312 | Yes | Yes | Yes | b | Dharmapuram | 550 | |
| No | No | No | No | b | a | c | 532312 | Yes | Yes | Yes | b | Purnatakam | 551 | |
| No | No | No | No | a | Yes | c | 532312 | Yes | Yes | Yes | a | Kotari | 552 | |
| No | Yes | No | No | Yes | a | b | 532312 | Yes | Yes | Yes | Yes | Edupuram | 553 | |
| No | No | No | No | a | Yes | c | 532312 | Yes | Yes | Yes | a | Kesapuram | 554 | |
| No | No | No | No | b | Yes | c | 532312 | Yes | Yes | Yes | b | Burjapadu | 555 | |
| 0 | 3 | 0 | 0 | 3 | 11 | 0 | | 24 | 24 | 24 | 3 | | | |

**Census of India 2011- Village Directory
Amenities and Land use (As on 2009)**

Name of District : Srikakulam

Location Code No.: 542

Name of Mandal Parishad : Ichchapuram

Location Code No.: 0453

| Sl. No. | Name of Village | Communication and transport facilities (If amenities available code -Yes is given except for Village Pin Code, If not available within the village, the distance range code viz; a for < 5 Kms, b for 5-10 Kms and c for 10+ kms of nearest place where facility is available is given). | | | | | | | | |
|--------------|---------------------|--|--------------------------------|------------------|---------------------|----------------|-----------|---|-------------------------|--------------------------|
| | | Private courier facility | Bus service (Public & Private) | Railway stations | Auto/Modified Autos | Taxis and Vans | Tractors | Cycle-pulled rickshaws(Manual & Machine driven) | Carts driven by animals | Sea /River ferry service |
| 1 | 2 | 59 | 60 | 61 | 62 | 63 | 64 | 65 | 66 | 67 |
| 532 | Muchindra | b | Yes | b | Yes | b | Yes | Yes | Yes | |
| 533 | Kedaripuram | b | Yes | b | Yes | b | b | | a | |
| 534 | Balakrishnapuram | a | a | a | Yes | b | b | | Yes | |
| 535 | Munibhadra | b | Yes | b | a | a | a | | Yes | |
| 536 | Mandapalle | a | a | a | a | a | a | | Yes | |
| 537 | Telukunchi | b | Yes | b | Yes | Yes | b | | Yes | |
| 538 | Haripuram | b | Yes | b | b | b | Yes | | Yes | |
| 539 | Boddakali | b | a | b | b | b | Yes | | Yes | |
| 540 | Paitharikerthipuram | b | Yes | b | a | a | Yes | | Yes | |
| 541 | Koligam | b | Yes | b | Yes | Yes | Yes | | Yes | |
| 542 | Boddabada | c | a | c | a | a | b | | Yes | |
| 543 | Arakabhadra | c | Yes | c | Yes | b | c | | Yes | |
| 544 | Sasanam | b | Yes | b | Yes | c | c | | Yes | |
| 545 | Takatlabarampuram | c | Yes | c | Yes | a | a | | Yes | |
| 546 | Birlangi | b | a | b | Yes | Yes | Yes | | Yes | |
| 547 | Masakapuram | b | a | b | Yes | b | a | | Yes | |
| 548 | Loddaputti | b | Yes | b | Yes | Yes | Yes | | Yes | |
| 549 | Tulasigam | b | Yes | b | Yes | a | Yes | | Yes | |
| 550 | Dharmapuram | b | Yes | b | Yes | b | Yes | | Yes | |
| 551 | Purnatakam | c | Yes | c | Yes | b | b | | Yes | |
| 552 | Kotari | c | Yes | c | Yes | b | a | | Yes | |
| 553 | Edupuram | b | Yes | b | Yes | b | Yes | | Yes | |
| 554 | Kesapuram | c | Yes | c | Yes | c | a | | Yes | |
| 555 | Burjapadu | c | Yes | c | Yes | c | b | | Yes | |
| Total | | 0 | 18 | 0 | 18 | 4 | 10 | 1 | 23 | 0 |

**Census of India 2011- Village Directory
Amenities and Land use (As on 2009)**

Name of District : Srikakulam

Location Code No.: 542

Name of Mandal Parishad : Ichchapuram

Location Code No.: 0453

| Village connected to highways,village roads, banks & credit societies (If amenities available code -Yes is given, If not available within the village , the distance range code viz; a for < 5 Kms, b for 5-10 Kms and c for 10+ kms of nearest place where facility is available is given). | | | | | | | | | | | | Name of Village | Sl. No. |
|--|--------------------------------|--|-----------------------------------|-------------|----------------|----------------------------------|--------------------------------------|----------------|---------------------------------|----------|-------------------------------|---------------------|---------|
| Connected to national highway(NH) | Connected to state highway(SH) | Connected to major district road (MDR) | Connected to others district road | Pucca roads | Kutchcha roads | Water bounded macadam(WBM) roads | Navigable waterway (river/canal)(NW) | Footpaths (FP) | Commercial & Co-operative Banks | ATM | Agricultural Credit Societies | | |
| 68 | 69 | 70 | 71 | 72 | 73 | 74 | 75 | 76 | 77 | 78 | 79 | 2 | 1 |
| b | c | c | Yes | Yes | Yes | b | | Yes | b | b | b | Muchindra | 532 |
| a | c | c | Yes | Yes | Yes | b | | Yes | b | b | b | Kedaripuram | 533 |
| b | c | c | Yes | Yes | Yes | c | | Yes | a | a | a | Balakrishnapuram | 534 |
| b | c | c | Yes | Yes | Yes | b | | Yes | b | b | b | Munibhadra | 535 |
| a | c | c | Yes | Yes | Yes | Yes | | Yes | a | a | a | Mandapalle | 536 |
| b | c | c | Yes | Yes | Yes | b | | Yes | b | b | b | Telukunchi | 537 |
| b | c | c | Yes | Yes | Yes | c | | Yes | b | b | b | Haripuram | 538 |
| b | c | c | Yes | Yes | Yes | b | | Yes | b | b | b | Boddakali | 539 |
| b | b | c | Yes | Yes | Yes | b | | Yes | b | b | b | Paitharikerthipuram | 540 |
| b | b | c | Yes | Yes | Yes | c | | Yes | b | b | b | Koligam | 541 |
| c | c | c | Yes | Yes | Yes | b | | Yes | c | c | c | Boddabada | 542 |
| c | c | c | Yes | Yes | Yes | c | | Yes | c | c | c | Arakabhadra | 543 |
| c | c | c | Yes | Yes | Yes | b | | Yes | b | b | b | Sasanam | 544 |
| b | b | c | Yes | a | Yes | b | | Yes | b | c | c | Takatlabarampuram | 545 |
| b | b | c | Yes | Yes | Yes | b | | Yes | b | b | b | Birlangi | 546 |
| b | b | c | Yes | Yes | Yes | c | | Yes | b | b | b | Masakapuram | 547 |
| Yes | c | c | Yes | Yes | Yes | Yes | | Yes | b | b | b | Loddaputti | 548 |
| b | c | c | Yes | Yes | Yes | Yes | | Yes | b | b | b | Tulasigam | 549 |
| b | c | c | Yes | Yes | Yes | c | | Yes | b | b | b | Dharmapuram | 550 |
| b | c | c | Yes | a | Yes | b | | Yes | c | c | c | Purnatakam | 551 |
| c | c | c | Yes | Yes | Yes | b | | Yes | c | c | c | Kotari | 552 |
| b | c | c | Yes | Yes | Yes | Yes | | Yes | b | b | b | Edupuram | 553 |
| c | c | c | Yes | Yes | Yes | Yes | | Yes | c | c | c | Kesapuram | 554 |
| c | c | c | Yes | Yes | Yes | Yes | | Yes | c | c | c | Burjapadu | 555 |
| 1 | 0 | 0 | 24 | 22 | 24 | 6 | 0 | 24 | 0 | 0 | 0 | | |

Census of India 2011- Village Directory
Amenities and Land use (As on 2009)

Name of District : Srikakulam

Location Code No.: 542

Name of Mandal Parishad : Ichchapuram

Location Code No.: 0453

| Sl. No. | Name of Village | Availability of miscellaneous facilities (If amenities available code -Yes is given, If not available within the village, the distance range code viz; a for < 5 Kms, b for 5-10 Kms and c for 10+ kms of nearest place where facility is available is given). | | | | | | | | | |
|--------------|---------------------|--|---------------------------------------|-------------------------|-------------|--------------------------------|---|--|------------------------------|--|----------------------------------|
| | | Self-Help Group (SHG) | Public distribution system (PDS) shop | Mandis / Regular market | Weekly Haat | Agricultural marketing society | Integrated Child Development Scheme (Nutritional Centres) | Anganwadi Centre (Nutritional Centres) | Others (Nutritional Centres) | ASHA (Accredited Social Health Activist) | Community centre with/without TV |
| 1 | 2 | 80 | 81 | 82 | 83 | 84 | 85 | 86 | 87 | 88 | 89 |
| 532 | Muchindra | Yes | Yes | Yes | b | b | b | Yes | Yes | Yes | b |
| 533 | Kedaripuram | Yes | Yes | Yes | b | b | b | Yes | Yes | Yes | b |
| 534 | Balakrishnapuram | Yes | Yes | Yes | Yes | b | a | Yes | Yes | Yes | b |
| 535 | Munibhadra | Yes | Yes | a | Yes | b | b | Yes | Yes | Yes | Yes |
| 536 | Mandapalle | Yes | Yes | Yes | Yes | a | a | Yes | Yes | Yes | a |
| 537 | Telukunchi | Yes | Yes | a | Yes | b | b | Yes | Yes | Yes | Yes |
| 538 | Haripuram | Yes | Yes | b | Yes | b | b | Yes | Yes | Yes | Yes |
| 539 | Boddakali | Yes | Yes | a | b | b | b | Yes | Yes | Yes | Yes |
| 540 | Paitharikerthipuram | Yes | Yes | Yes | Yes | b | b | Yes | Yes | Yes | b |
| 541 | Koligam | Yes | Yes | a | b | b | b | Yes | Yes | Yes | Yes |
| 542 | Boddabada | Yes | Yes | b | Yes | b | c | Yes | Yes | Yes | Yes |
| 543 | Arakabhadra | Yes | Yes | a | Yes | c | c | Yes | Yes | Yes | Yes |
| 544 | Sasanam | Yes | Yes | b | Yes | c | b | Yes | Yes | Yes | Yes |
| 545 | Takatlabampuram | Yes | Yes | a | Yes | b | c | Yes | Yes | Yes | Yes |
| 546 | Birlangi | Yes | Yes | Yes | Yes | b | b | Yes | Yes | Yes | Yes |
| 547 | Masakapuram | Yes | Yes | a | Yes | b | b | Yes | Yes | Yes | Yes |
| 548 | Loddaputti | Yes | Yes | Yes | Yes | b | b | Yes | Yes | Yes | Yes |
| 549 | Tulasigam | Yes | Yes | Yes | Yes | b | b | Yes | Yes | Yes | Yes |
| 550 | Dharmapuram | Yes | Yes | a | Yes | b | b | Yes | Yes | Yes | Yes |
| 551 | Purnatakam | Yes | Yes | b | Yes | c | c | Yes | Yes | Yes | Yes |
| 552 | Kotari | Yes | Yes | b | Yes | c | c | Yes | Yes | Yes | Yes |
| 553 | Edupuram | Yes | Yes | a | Yes | b | b | Yes | Yes | Yes | Yes |
| 554 | Kesapuram | Yes | Yes | Yes | a | c | c | Yes | Yes | Yes | c |
| 555 | Burjapadu | Yes | Yes | Yes | Yes | c | c | Yes | Yes | Yes | Yes |
| Total | | 24 | 24 | 10 | 19 | 0 | 0 | 24 | 24 | 24 | 18 |

**Census of India 2011- Village Directory
Amenities and Land use (As on 2009)**

Name of District : Srikakulam

Location Code No.: 542

Name of Mandal Parishad : Ichchapuram

Location Code No.: 0453

| Availability of miscellaneous facilities (If amenities available code -Yes is given, If not available within the village, the distance range code viz; a for < 5 Kms, b for 5-10 Kms and c for 10+ kms of nearest place where facility is available is given). | | | | | | | | Availability of electricity (Yes/No) | | | | Nearest Town | | Name of Village | Sl. No. |
|--|---------------------------------|---------------------|----------------|---------------------|------------------|--------------------------|-----------------------------------|--------------------------------------|---|--------------------------------------|--------------------------------|--------------|---|---------------------|---------|
| Sports Field, | Sports Club / Recreation Centre | Cinema / Video Hall | Public Library | Public Reading Room | Newspaper Supply | Assembly Polling station | Birth & Death Registration Office | Power Supply for Domestic Use (ED) | Power Supply for Agricultural Use (EAG) | Power Supply for Commercial Use (EC) | Power Supply for All Uses (EA) | Name | Distance range code i.e. a for <5 Kms, b for 5-10 Kms and c for 10+ kms | | |
| 90 | 91 | 92 | 93 | 94 | 95 | 96 | 97 | 98 | 99 | 100 | 101 | 102 | 103 | 2 | 1 |
| b | b | b | b | b | Yes | Yes | Yes | Yes | Yes | Yes | Yes | Ichchapuram | b | Muchindra | 532 |
| b | b | b | b | b | Yes | Yes | Yes | Yes | Yes | Yes | Yes | Ichchapuram | b | Kedaripuram | 533 |
| b | a | a | a | b | Yes | Yes | Yes | Yes | Yes | Yes | Yes | Ichchapuram | a | Balakrishnapuram | 534 |
| b | b | b | b | b | Yes | Yes | Yes | Yes | Yes | Yes | Yes | Ichchapuram | b | Munibhadra | 535 |
| a | a | a | a | a | Yes | Yes | Yes | Yes | Yes | Yes | Yes | Ichchapuram | a | Mandapalle | 536 |
| b | b | b | b | b | Yes | Yes | Yes | Yes | Yes | Yes | Yes | Ichchapuram | b | Telukunchi | 537 |
| b | b | b | b | b | Yes | Yes | Yes | Yes | Yes | Yes | Yes | Ichchapuram | b | Haripuram | 538 |
| b | b | b | b | b | Yes | Yes | Yes | Yes | Yes | Yes | Yes | Ichchapuram | b | Boddakali | 539 |
| a | b | b | b | b | Yes | Yes | Yes | Yes | Yes | Yes | Yes | Ichchapuram | b | Paitharikerthipuram | 540 |
| Yes | b | b | b | b | Yes | Yes | Yes | Yes | Yes | Yes | Yes | Ichchapuram | b | Koligam | 541 |
| a | c | c | c | c | Yes | Yes | Yes | Yes | Yes | Yes | Yes | Ichchapuram | c | Boddabada | 542 |
| b | c | c | c | c | Yes | Yes | Yes | Yes | Yes | Yes | Yes | Ichchapuram | c | Arakabhadra | 543 |
| b | b | b | b | c | Yes | Yes | Yes | Yes | Yes | Yes | Yes | Ichchapuram | b | Sasanam | 544 |
| a | c | c | c | b | Yes | Yes | Yes | Yes | Yes | Yes | Yes | Ichchapuram | c | Takatlabampuram | 545 |
| Yes | b | b | b | b | Yes | Yes | Yes | Yes | Yes | Yes | Yes | Ichchapuram | b | Birlangi | 546 |
| a | b | b | b | a | Yes | Yes | Yes | Yes | Yes | Yes | Yes | Ichchapuram | b | Masakapuram | 547 |
| Yes | b | b | b | Yes | Yes | Yes | Yes | Yes | Yes | Yes | Yes | Ichchapuram | b | Loddaputti | 548 |
| a | b | b | b | a | Yes | Yes | Yes | Yes | Yes | Yes | Yes | Ichchapuram | b | Tulasigam | 549 |
| b | b | b | b | b | Yes | Yes | Yes | Yes | Yes | Yes | Yes | Ichchapuram | b | Dharmapuram | 550 |
| a | c | c | c | c | Yes | Yes | Yes | Yes | Yes | Yes | Yes | Ichchapuram | c | Purnatakam | 551 |
| a | c | c | c | a | Yes | Yes | Yes | Yes | Yes | Yes | Yes | Ichchapuram | c | Kotari | 552 |
| Yes | b | b | b | Yes | Yes | Yes | Yes | Yes | Yes | Yes | Yes | Ichchapuram | b | Edupuram | 553 |
| a | c | c | c | a | Yes | Yes | Yes | Yes | Yes | Yes | Yes | Ichchapuram | c | Kesapuram | 554 |
| b | c | c | c | b | Yes | Yes | Yes | Yes | Yes | Yes | Yes | Ichchapuram | c | Burjapadu | 555 |
| 4 | 0 | 0 | 0 | 2 | 24 | 24 | 24 | 24 | 24 | 24 | 24 | | 0 | | |

**Census of India 2011- Village Directory
Amenities and Land use (As on 2009)**

Name of District : Srikakulam

Location Code No.: 542

Name of Mandal Parishad : Ichchapuram

Location Code No.: 0453

| Sl. No. | Name of Village | Land Use | | | | | | | | | | |
|--------------|---------------------|---|----------------------------------|-------------------------------|--|--|-----------------------|---|-----------------|---------------|---------------------------|------------------------------|
| | | Area under different types of land use (in hectares rounded up to one decimal place) | | | | | | | | | | |
| | | Forests | Area under Non-agricultural Uses | Barren and Un-cultivable land | Permanent Pastures and Other Grazing Lands | Land Under Miscellaneous Tree Crops etc. | Culturable Waste Land | Fallow lands other than current fallows | Current Fallows | Net Area Sown | Total Irrigated Land Area | Total Un-irrigated Land Area |
| 1 | 2 | 104 | 105 | 106 | 107 | 108 | 109 | 110 | 111 | 112 | 113 | 114 |
| 532 | Muchindra | 0 | 38.1 | 0 | 0 | 0 | 5.6 | 0 | 0 | 227.3 | 118.2 | 109.1 |
| 533 | Kedaripuram | 0 | 40 | 0 | 0 | 0 | 0 | 0 | 0 | 181 | 140 | 41 |
| 534 | Balakrishnapuram | 0 | 52.8 | 0 | 0 | 0 | 0 | 0 | 0 | 184.2 | 62 | 122.2 |
| 535 | Munibhadra | 0 | 30.8 | 0 | 0 | 0 | 0 | 0 | 0 | 158.2 | 47.3 | 110.9 |
| 536 | Mandapalle | 0 | 65.3 | 0 | 0 | 0 | 0 | 0 | 0 | 443.7 | 211.1 | 232.6 |
| 537 | Telukunchi | 0 | 26.7 | 0 | 0 | 0 | 0 | 0 | 0 | 232.3 | 101.8 | 130.5 |
| 538 | Haripuram | 0 | 17.3 | 0 | 0 | 0 | 0 | 0 | 0 | 181.7 | 159.9 | 21.8 |
| 539 | Boddakali | 0 | 28.6 | 0 | 0 | 0 | 0 | 0 | 0 | 70.4 | 48.8 | 21.6 |
| 540 | Paitharikerthipuram | 0 | 24.6 | 0 | 0 | 0 | 0 | 0 | 0 | 244.4 | 122.2 | 122.2 |
| 541 | Koligam | 0 | 47.4 | 0 | 0 | 0 | 0.2 | 0 | 0 | 182.4 | 97.3 | 85.1 |
| 542 | Boddabada | 0 | 4.8 | 0 | 0 | 0 | 0 | 0 | 0 | 48.2 | 31.9 | 16.3 |
| 543 | Arakabhadra | 0 | 4.9 | 0 | 0 | 0 | 0 | 0 | 0 | 64.1 | 40.5 | 23.6 |
| 544 | Sasanam | 0 | 4.5 | 0 | 0 | 0 | 0 | 0 | 0 | 100.5 | 59.2 | 41.3 |
| 545 | Takatlabampuram | 0 | 3 | 0 | 0 | 0 | 0 | 0 | 0 | 33 | 13 | 20 |
| 546 | Birlangi | 0 | 85.3 | 0 | 0 | 0 | 0.8 | 0 | 0 | 344.9 | 189.7 | 155.2 |
| 547 | Masakapuram | 0 | 31.6 | 0 | 0 | 0 | 0 | 0 | 0 | 159.4 | 107.6 | 51.8 |
| 548 | Loddaputti | 0 | 92.3 | 0 | 0 | 0 | 0 | 0 | 0 | 343.7 | 134 | 209.7 |
| 549 | Tulasigam | 0 | 74.4 | 0 | 0 | 0 | 0 | 0 | 0 | 355.6 | 126.2 | 229.4 |
| 550 | Dharmapuram | 0 | 24.5 | 0 | 0 | 0 | 1.1 | 0 | 0 | 278.4 | 257.8 | 20.6 |
| 551 | Purnatakam | 0 | 6.7 | 0 | 0 | 0 | 0.3 | 0 | 0 | 36 | 23.6 | 12.4 |
| 552 | Kotari | 0 | 38.9 | 0 | 0 | 0 | 1.7 | 0 | 0 | 226.4 | 62.3 | 164.1 |
| 553 | Edupuram | 0 | 104.2 | 0 | 0 | 1.3 | 0 | 0 | 0 | 493.5 | 199.2 | 294.3 |
| 554 | Kesapuram | 0 | 309.6 | 0 | 0 | 0 | 108.2 | 0 | 0 | 491.2 | 325.1 | 166.1 |
| 555 | Burjapadu | 0 | 546.9 | 0 | 0 | 0 | 199.3 | 0 | 0 | 300.8 | 186.1 | 114.7 |
| Total | | 0 | 1703.2 | 0 | 0 | 1.3 | 317.2 | 0 | 0 | 5381.3 | 2864.8 | 2516.5 |

**Census of India 2011- Village Directory
Amenities and Land use (As on 2009)**

Name of District : Srikakulam

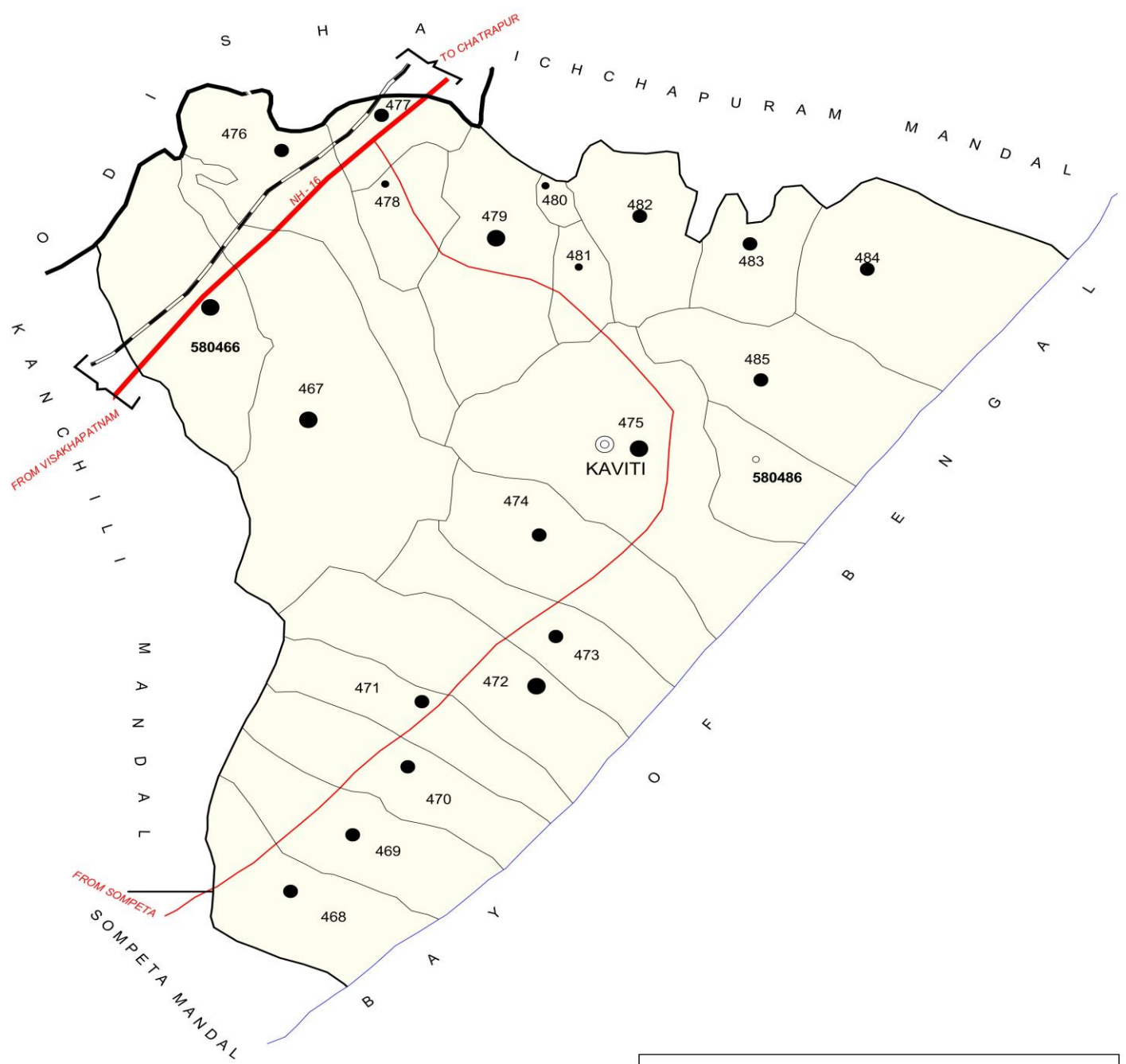
Location Code No.: 542

Name of Mandal Parishad : Ichchapuram

Location Code No.: 0453

| Land Use | | | | | Name of three most important commodities manufactured | | | Name of Village | Sl. No. |
|--|------------------------|------------------|-----------------|-------------|---|--------|-------|----------------------|---------|
| Area irrigated by source (in hectare). | | | | | First | Second | Third | | |
| Canals (C) | Wells/Tube-wells(W/TW) | Tanks/Lakes(T/L) | Water Falls(WF) | Others(O) | 120 | 121 | 122 | 2 | 1 |
| 0 | 0 | 59.1 | 0 | 59.1 | | | | Muchindra | 532 |
| 0 | 0 | 70 | 0 | 70 | | | | Kedaripuram | 533 |
| 0 | 0 | 49.9 | 0 | 12.1 | | | | Balakrishnapuram | 534 |
| 0 | 0 | 36.5 | 0 | 10.8 | | | | Munibhadra | 535 |
| 0 | 81.3 | 0 | 0 | 129.8 | | | | Mandapalle | 536 |
| 81 | 0 | 20.8 | 0 | 0 | | | | Telukunchi | 537 |
| 122.4 | 0 | 37.5 | 0 | 0 | | | | Haripuram | 538 |
| 48.8 | 0 | 0 | 0 | 0 | | | | Boddakali | 539 |
| 31.7 | 17.3 | 12.2 | 0 | 61 | | | | Paitharikeerthipuram | 540 |
| 0 | 81 | 0 | 0 | 16.3 | | | | Koligam | 541 |
| 0 | 31.9 | 0 | 0 | 0 | | | | Boddabada | 542 |
| 0 | 0 | 40.5 | 0 | 0 | | | | Arakabhadra | 543 |
| 24.2 | 0 | 0 | 0 | 35 | | | | Sasanam | 544 |
| 12 | 0 | 0 | 0 | 1 | | | | Takatlabarampuram | 545 |
| 80.9 | 0 | 20.2 | 0 | 88.6 | | | | Birlangi | 546 |
| 65.1 | 0 | 0 | 0 | 42.5 | | | | Masakapuram | 547 |
| 82.2 | 0 | 0 | 0 | 51.8 | | | | Loddaputti | 548 |
| 0 | 0 | 87.4 | 0 | 38.8 | | | | Tulasigam | 549 |
| 0 | 0 | 125.5 | 0 | 132.3 | | | | Dharmapuram | 550 |
| 0 | 0 | 11.2 | 0 | 12.4 | Doll | | | Purnatakam | 551 |
| 0 | 20.2 | 0 | 42.1 | 0 | | | | Kotari | 552 |
| 76.9 | 0 | 0 | 0 | 122.3 | | | | Edupuram | 553 |
| 64.8 | 0 | 83.4 | 0 | 176.9 | | | | Kesapuram | 554 |
| 52.6 | 0 | 54.8 | 0 | 78.7 | | | | Burjapadu | 555 |
| 742.6 | 231.7 | 709 | 42.1 | 1139 | | | | | |

INDIA
ANDHRA PRADESH
KAVITI MANDAL
SRIKAKULAM DISTRICT



AREA :120.19 Sq. Kms.
 POPULATION : 75974
 No. OF TOWNS : NIL
 No. OF VILLAGES : 21
 DISTANCE FROM Dist.H.Qtrs.
 TO MANDAL : 122 Kms.

| | |
|--|--|
| BOUNDARY, STATE | |
| " MANDAL | |
| " VILLAGE WITH MDDS CODE | |
| HEADQUARTERS, MANDAL | |
| POPULATION SIZE OF VILLAGES: BELOW 200, | |
| 200-499, 1000-4999, 5000 AND ABOVE | |
| NATIONAL HIGHWAY | |
| IMPORTANT METALLED ROADS..... | |
| RAILWAYLINE WITH STATION, BROAD GAUGE.. | |

**ALPHABETICAL LIST OF VILLAGES (MANDAL PARISHAD WISE)
SRIKAKULAM DISTRICT**

| Sl. No. | Name of Village | 2011 Census Location Code No. | 2001 Census Location Code No. |
|---|-----------------------|----------------------------------|----------------------------------|
| 1 | 2 | 3 | 4 |
| Name of Mandal Parishad : Kaviti | | | |
| Name of Mandal : Kaviti (0011) | | | |
| 1 | Balliputtuga | 2854204779580469 | 2811001101147300 |
| 2 | Bejjiputtuga | 2854204779580473 | 2811001101147700 |
| 3 | Belagam | 2854204779580466 | 2811001101147000 |
| 4 | Bhyripuram | 2854204779580482 | 2811001101148600 |
| 5 | Borivanka | 2854204779580472 | 2811001101147600 |
| 6 | Chandiputtuga | 2854204779580481 | 2811001101148500 |
| 7 | Deppili Gonapaputtuga | 2854204779580483 | 2811001101148700 |
| 8 | Jagathi | 2854204779580474 | 2811001101147800 |
| 9 | Kapasakuddi | 2854204779580485 | 2811001101148900 |
| 10 | Karapadu | 2854204779580476 | 2811001101148000 |
| 11 | Kaviti | 2854204779580475 | 2811001101147900 |
| 12 | Kojjiria | 2854204779580477 | 2811001101148100 |
| 13 | Kusumpuram | 2854204779580470 | 2811001101147400 |
| 14 | Manikypuram | 2854204779580468 | 2811001101147200 |
| 15 | Nelavanka | 2854204779580484 | 2811001101148800 |
| 16 | Putiyadala | 2854204779580486 | 2811001101149000 |
| 17 | Raghunadhapuram | 2854204779580478 | 2811001101148200 |
| 18 | Rajapuram | 2854204779580479 | 2811001101148300 |
| 19 | Silagam | 2854204779580467 | 2811001101147100 |
| 20 | Varakha | 2854204779580471 | 2811001101147500 |
| 21 | Vinjagiri | 2854204779580480 | 2811001101148400 |

**Census of India 2011- Village Directory
Amenities and Land use (As on 2009)**

Name of District : Srikakulam

Location Code No.: 542

Name of Mandal Parishad : Kaviti

Location Code No.: 0454

| Sl. No. | Name of Village | Location code no. | Total area of the village (in hectares rounded up to one decimal place) | Total population (2011 census) | Number of households (2011 census) | Number of educational amenities available (If not available within the village, the distance range code viz; a for < 5 Kms, b for 5-10 Kms and c for 10+ kms of nearest place where facility is available is given). | | | | | | | | | |
|--------------|-----------------------|-------------------|--|----------------------------------|------------------------------------|--|--------------------|-------------------|----------------------|------------------------------|---|-------------------------|----------------------|---------------------------|------------------|
| | | | | | | Pre-Primary school (PP) | Primary school (P) | Middle school (M) | Secondary School (S) | Senior Secondary school (SS) | Degree college of arts science & commerce (ASC) | Engineering college(EC) | Medical college (MC) | Management institute (MI) | Polytechnic (Pt) |
| 1 | 2 | 3 | 4 | 5 | 6 | 7 | 8 | 9 | 10 | 11 | 12 | 13 | 14 | 15 | 16 |
| 556 | Belagam | 580466 | 761 | 5543 | 1319 | 1 | 9 | 3 | 2 | c | c | c | c | c | c |
| 557 | Silagam | 580467 | 1331 | 8624 | 2143 | 1 | 1 | 1 | 1 | c | c | c | c | c | c |
| 558 | Manikypuram | 580468 | 516 | 3738 | 904 | b | 5 | 1 | 1 | b | b | c | c | c | c |
| 559 | Balliputtuga | 580469 | 518 | 2727 | 657 | a | 1 | 1 | a | b | b | c | c | c | c |
| 560 | Kusumpuram | 580470 | 489 | 2618 | 711 | b | 4 | 2 | 2 | b | b | c | c | c | c |
| 561 | Varakha | 580471 | 401 | 2266 | 569 | b | 3 | a | a | b | b | c | c | c | c |
| 562 | Borivanka | 580472 | 750 | 7053 | 1835 | a | 8 | 4 | 2 | a | a | c | c | c | c |
| 563 | Bejjiuttuga | 580473 | 497 | 4674 | 1212 | a | 7 | a | a | a | a | c | c | c | c |
| 564 | Jagathi | 580474 | 577 | 3740 | 953 | 1 | 4 | 2 | 2 | a | c | c | c | c | c |
| 565 | Kaviti | 580475 | 1282 | 11984 | 3044 | 4 | 19 | 7 | 6 | 3 | 1 | c | c | c | c |
| 566 | Karapadu | 580476 | 668 | 2741 | 650 | b | 1 | a | a | b | b | c | c | c | c |
| 567 | Kojjiria | 580477 | 293 | 1928 | 450 | b | 1 | 1 | 1 | b | b | c | c | c | c |
| 568 | Raghunadhapuram | 580478 | 262 | 443 | 103 | b | 1 | a | a | b | b | c | c | c | c |
| 569 | Rajapuram | 580479 | 645 | 5262 | 1230 | 1 | 5 | 2 | 2 | b | b | c | c | c | c |
| 570 | Vinjagiri | 580480 | 40 | 216 | 53 | a | 1 | 1 | a | a | a | c | c | c | c |
| 571 | Chandiputtuga | 580481 | 156 | 370 | 93 | a | 1 | a | a | b | b | c | c | c | c |
| 572 | Bhyripuram | 580482 | 411 | 1280 | 309 | b | 1 | a | a | b | b | c | c | c | c |
| 573 | Deppili Gonapaputtuga | 580483 | 313 | 2242 | 570 | b | 3 | 1 | 1 | b | b | c | c | c | c |
| 574 | Nelavanka | 580484 | 932 | 3969 | 1028 | a | 4 | 1 | 1 | b | b | c | c | c | c |
| 575 | Kapasakuddi | 580485 | 712 | 4393 | 1105 | 1 | 4 | 1 | 1 | a | a | c | c | c | c |
| 576 | Putiyadala | 580486 | 338 | 163 | 39 | a | a | a | a | a | a | c | c | c | c |
| Total | | | 11892 | 75974 | 18977 | 9 | 83 | 28 | 22 | 3 | 1 | 0 | 0 | 0 | 0 |

**Census of India 2011- Village Directory
Amenities and Land use (As on 2009)**

Name of District : Srikakulam

Location Code No.: 542

Name of Mandal Parishad : Kaviti

Location Code No.: 0454

| Number of educational amenities available (If not available within the village, the distance range code viz; a for <5 Kms, b for 5-10 Kms and c for 10+ kms of nearest place where facility is available is given). | | | | Number of Medical Amenities available. (If not available within the village, the distance range code viz; a for < 5 Kms, b for 5-10 Kms and c for 10+ kms of nearest place where facility is available is given). | | | | | | | | | | | Name of Village | Sl. No. |
|---|-----------------------------------|-----------------------------------|------------------|---|-----------------------------|---------------------------------|--|--------------------|--------------------------|------------------------------------|----------------|--------------------------|----------------------------|-----------------------------|-----------------------|---------|
| Vocational training school /ITI | Non-formal training centre (NFTC) | Special school for disabled (SSD) | Others (specify) | Community health centre (CHC) | Primary health centre (PHC) | Primary health sub centre (PHS) | Maternity and child welfare centre (MCW) | T. B. clinic (TBC) | Hospital-allopathic (HA) | Hospital-alternative medicine (HO) | Dispensary (D) | Veterinary hospital (VH) | Mobile health clinic (MHC) | Family welfare centre (FWC) | | |
| 17 | 18 | 19 | 20 | 21 | 22 | 23 | 24 | 25 | 26 | 27 | 28 | 29 | 30 | 31 | 2 | 1 |
| c | c | c | | c | 1 | 2 | c | c | c | c | c | c | c | c | Belagam | 556 |
| c | c | c | | c | b | 1 | c | c | c | c | c | c | c | c | Silagam | 557 |
| c | c | c | | c | b | 1 | c | c | c | c | c | a | c | c | Manikyapuram | 558 |
| c | c | c | | c | b | b | c | c | c | c | c | b | c | c | Balliputtuga | 559 |
| c | c | c | | c | b | 1 | c | c | c | c | c | b | c | c | Kusumpuram | 560 |
| c | c | c | | c | b | a | c | c | c | c | c | a | c | c | Varakha | 561 |
| c | c | c | | c | a | 2 | c | c | c | c | c | 1 | c | c | Borivanka | 562 |
| c | c | c | | c | a | 1 | c | c | c | c | c | a | c | c | Bejjiputtuga | 563 |
| c | c | c | | c | a | a | c | c | c | c | c | a | b | c | Jagathi | 564 |
| c | c | c | | b | 1 | 1 | c | c | b | b | b | 1 | b | b | Kaviti | 565 |
| c | c | c | | c | b | b | c | c | c | c | c | b | a | c | Karapadu | 566 |
| c | c | c | | c | b | a | c | c | c | c | c | b | 1 | c | Kojjiria | 567 |
| c | c | c | | c | b | a | c | c | c | c | c | b | 1 | c | Raghunadhapuram | 568 |
| c | c | c | | c | b | 1 | c | c | c | c | c | b | a | c | Rajapuram | 569 |
| c | c | c | | c | a | a | c | c | c | c | c | a | 1 | c | Vinjagiri | 570 |
| c | c | c | | c | b | b | c | c | c | c | c | a | 1 | c | Chandiputtuga | 571 |
| c | c | c | | c | b | a | c | c | c | c | c | b | 1 | c | Bhyipuram | 572 |
| c | c | c | | c | b | b | c | c | c | c | c | b | 1 | c | Deppili Gonapaputtuga | 573 |
| c | c | c | | c | b | 1 | c | c | c | c | c | b | a | c | Nelavanka | 574 |
| c | c | c | | c | a | 1 | c | c | c | c | c | a | b | c | Kapasakuddi | 575 |
| c | c | c | | c | a | a | c | c | c | c | c | b | a | c | Putiyadala | 576 |
| 0 | 0 | 0 | 0 | 0 | 2 | 12 | 0 | 0 | 0 | 0 | 0 | 2 | 6 | 0 | | |

**Census of India 2011- Village Directory
Amenities and Land use (As on 2009)**

Name of District : Srikakulam

Location Code No.: 542

Name of Mandal Parishad : Kaviti

Location Code No.: 0454

| Sl. No. | Name of Village | Number of Non-Government Medical Amenities available. | | | | | | | Availability of drinking water - Yes / No | | | | | | | | |
|--------------|-----------------------|---|---------------------------------------|--|-------------------------------------|---|---------------|----------|---|---------------------------------------|-----------|------------------------|----------|---------------|--------------------|----------|--|
| | | Charitable non Govt. hospital/Nursing home. | Medical practitioner with MBBS Degree | Medical practitioner with other degree | Medical practitioner with no degree | Traditional practitioner and faith healer | Medicine Shop | Others | Tap water (Treated/Untreated) | Well water (Covered / Uncovered well) | Hand Pump | Tube wells / Bore well | Spring | River / Canal | Tank / Pond / Lake | Others | |
| 1 | 2 | 32 | 33 | 34 | 35 | 36 | 37 | 38 | 39 | 40 | 41 | 42 | 43 | 44 | 45 | 46 | |
| 556 | Belagam | 0 | 0 | 0 | 0 | 0 | 0 | 0 | Yes | Yes | Yes | No | No | No | No | No | |
| 557 | Silagam | 0 | 0 | 0 | 0 | 1 | 0 | 0 | Yes | Yes | Yes | Yes | No | No | Yes | No | |
| 558 | Manikyapuram | 0 | 0 | 0 | 0 | 0 | 0 | 0 | Yes | Yes | Yes | No | No | No | No | No | |
| 559 | Balliputtuga | 0 | 0 | 0 | 0 | 0 | 0 | 0 | Yes | Yes | Yes | No | No | No | No | No | |
| 560 | Kusumpuram | 0 | 0 | 0 | 0 | 0 | 0 | 0 | Yes | Yes | Yes | No | No | No | No | No | |
| 561 | Varakha | 0 | 0 | 0 | 0 | 0 | 0 | 0 | Yes | Yes | Yes | No | No | No | No | No | |
| 562 | Borivanka | 0 | 0 | 0 | 0 | 0 | 0 | 0 | Yes | Yes | Yes | No | No | No | No | No | |
| 563 | Bejjiputtuga | 0 | 0 | 0 | 0 | 0 | 0 | 0 | Yes | Yes | Yes | No | No | No | No | No | |
| 564 | Jagathi | 0 | 0 | 0 | 0 | 0 | 0 | 0 | Yes | Yes | Yes | No | No | No | No | No | |
| 565 | Kaviti | 2 | 5 | 5 | 0 | 0 | 2 | 0 | Yes | Yes | Yes | No | No | No | No | No | |
| 566 | Karapadu | 0 | 0 | 0 | 0 | 0 | 0 | 0 | Yes | Yes | Yes | No | No | No | No | No | |
| 567 | Kojjiria | 0 | 0 | 0 | 0 | 1 | 0 | 0 | Yes | Yes | Yes | No | No | No | No | No | |
| 568 | Raghunadhapuram | 0 | 0 | 0 | 0 | 0 | 0 | 0 | No | Yes | Yes | No | No | No | No | No | |
| 569 | Rajapuram | 0 | 0 | 0 | 1 | 0 | 2 | 0 | Yes | Yes | Yes | No | No | No | No | No | |
| 570 | Vinjagiri | 0 | 0 | 0 | 0 | 0 | 0 | 0 | No | Yes | Yes | No | No | No | No | No | |
| 571 | Chandiputtuga | 0 | 0 | 0 | 0 | 0 | 0 | 0 | No | Yes | Yes | No | No | No | No | No | |
| 572 | Bhyripuram | 0 | 0 | 0 | 0 | 1 | 0 | 0 | Yes | Yes | Yes | No | No | No | Yes | No | |
| 573 | Deppili Gonapaputtuga | 0 | 0 | 0 | 0 | 0 | 0 | 0 | Yes | Yes | Yes | No | No | No | No | No | |
| 574 | Nelavanka | 0 | 0 | 0 | 0 | 0 | 0 | 0 | Yes | Yes | Yes | No | No | No | No | No | |
| 575 | Kapasakuddi | 0 | 0 | 0 | 0 | 0 | 0 | 0 | Yes | Yes | Yes | No | No | No | No | No | |
| 576 | Putiyadala | 0 | 0 | 0 | 0 | 0 | 0 | 0 | Yes | Yes | Yes | No | No | No | No | No | |
| Total | | 2 | 5 | 5 | 1 | 3 | 4 | 0 | 18 | 21 | 21 | 1 | 0 | 0 | 2 | 0 | |

**Census of India 2011- Village Directory
Amenities and Land use (As on 2009)**

Name of District : Srikakulam

Location Code No.: 542

Name of Mandal Parishad : Kaviti

Location Code No.: 0454

| Availability of toilet & others Yes / No | | | | Communication and transport facilities (If amenities available code -Yes is given except for Village Pin Code ,If not available within the village , the distance range code viz; a for < 5 Kms, b for 5-10 Kms and c for 10+ kms of nearest place where facility is available is given). | | | | | | | | | Name of Village | Sl. No. |
|--|----------------------------------|---|--|---|-----------------------|--------------------------------|------------------|-------------------------|--------------------------|-----------------------|---|-----------------------|-----------------|---------|
| Community toilet including bath. | Community toilet excluding bath. | Rural sanitary mart or sanitary hardware outlet available near the village. | Community bio- gas or recycle of waste for productive use. | Post office(PO) | Sub post office (SPO) | Post & Telegraph office (P&TO) | Village Pin Code | Telephones (Land lines) | Public call office (PCO) | Mobile phone coverage | Internet cafes/ Common service centre (CSC) | | | |
| 47 | 48 | 49 | 50 | 51 | 52 | 53 | 54 | 55 | 56 | 57 | 58 | 2 | 1 | |
| No | Yes | No | No | b | Yes | b | 532290 | Yes | Yes | Yes | b | Belagam | 556 | |
| No | Yes | No | No | a | Yes | c | 532322 | Yes | Yes | Yes | c | Silagam | 557 | |
| No | No | No | No | Yes | a | b | 532392 | Yes | Yes | Yes | b | Manikyapuram | 558 | |
| No | No | No | No | a | a | b | 532292 | Yes | Yes | Yes | b | Balliputtuga | 559 | |
| No | No | No | No | a | Yes | b | 532292 | Yes | Yes | Yes | b | Kusumpuram | 560 | |
| No | No | No | No | b | Yes | b | 532292 | Yes | Yes | Yes | b | Varakha | 561 | |
| No | Yes | No | No | Yes | a | a | 532292 | Yes | Yes | Yes | a | Borivanka | 562 | |
| No | No | No | No | Yes | a | a | 532322 | Yes | Yes | Yes | a | Bejjiputtuga | 563 | |
| No | No | No | No | a | Yes | a | 532322 | Yes | Yes | Yes | a | Jagathi | 564 | |
| No | Yes | No | No | Yes | Yes | Yes | 532322 | Yes | Yes | Yes | Yes | Kaviti | 565 | |
| No | No | No | No | Yes | a | a | 532312 | Yes | Yes | Yes | a | Karapadu | 566 | |
| No | No | No | No | a | Yes | b | 532312 | Yes | Yes | Yes | b | Kojjiria | 567 | |
| No | No | No | No | a | a | b | 532322 | b | Yes | Yes | b | Raghunadhapuram | 568 | |
| No | Yes | No | No | Yes | b | b | 532322 | Yes | Yes | Yes | b | Rajapuram | 569 | |
| No | No | No | No | a | a | a | 532322 | Yes | Yes | Yes | a | Vinjagiri | 570 | |
| No | No | No | No | a | a | b | 532322 | Yes | Yes | Yes | b | Chandiputtuga | 571 | |
| No | No | No | No | b | Yes | b | 532292 | Yes | Yes | Yes | b | Bhyriapuram | 572 | |
| No | No | No | No | b | Yes | b | 532292 | Yes | Yes | Yes | b | Deppili Gonapaputtuga | 573 | |
| No | No | No | No | a | a | b | 532312 | Yes | Yes | Yes | b | Nelavanka | 574 | |
| No | Yes | No | No | Yes | a | a | 532322 | Yes | Yes | Yes | a | Kapasakuddi | 575 | |
| No | No | No | No | a | a | b | 532322 | Yes | Yes | Yes | b | Putiyadala | 576 | |
| 0 | 6 | 0 | 0 | 7 | 9 | 1 | | 20 | 21 | 21 | 1 | | | |

**Census of India 2011- Village Directory
Amenities and Land use (As on 2009)**

Name of District : Srikakulam

Location Code No.: 542

Name of Mandal Parishad : Kaviti

Location Code No.: 0454

| Sl. No. | Name of Village | Communication and transport facilities (If amenities available code -Yes is given except for Village Pin Code, If not available within the village, the distance range code viz; a for < 5 Kms, b for 5-10 Kms and c for 10+ kms of nearest place where facility is available is given). | | | | | | | | | |
|--------------|-----------------------|--|--------------------------------|------------------|---------------------|----------------|----------|---|-------------------------|--------------------------|--|
| | | Private courier facility | Bus service (Public & Private) | Railway stations | Auto/Modified Autos | Taxis and Vans | Tractors | Cycle-pulled rickshaws(Manual & Machine driven) | Carts driven by animals | Sea /River ferry service | |
| 1 | 2 | 59 | 60 | 61 | 62 | 63 | 64 | 65 | 66 | 67 | |
| 556 | Belagam | Yes | Yes | c | a | a | a | | Yes | | |
| 557 | Silagam | a | Yes | c | Yes | a | Yes | | Yes | | |
| 558 | Manikyapuram | a | Yes | c | Yes | Yes | b | | Yes | | |
| 559 | Balliputtuga | b | Yes | c | Yes | Yes | b | | Yes | | |
| 560 | Kusumpuram | b | Yes | c | Yes | Yes | b | | Yes | | |
| 561 | Varakha | b | Yes | c | Yes | Yes | b | | Yes | | |
| 562 | Borivanka | a | Yes | c | Yes | Yes | Yes | | Yes | | |
| 563 | Bejjiputtuga | a | Yes | c | Yes | a | a | | Yes | | |
| 564 | Jagathi | a | Yes | c | Yes | Yes | a | | Yes | | |
| 565 | Kaviti | Yes | Yes | c | Yes | Yes | Yes | Yes | Yes | | |
| 566 | Karapadu | a | Yes | c | Yes | Yes | b | | Yes | | |
| 567 | Kojjiria | b | Yes | b | Yes | a | Yes | | Yes | | |
| 568 | Raghunadhapuram | b | Yes | c | a | b | Yes | | Yes | | |
| 569 | Rajapuram | b | Yes | c | Yes | Yes | Yes | | Yes | | |
| 570 | Vinjagiri | a | Yes | c | Yes | a | Yes | | Yes | | |
| 571 | Chandiputtuga | b | Yes | c | Yes | b | b | | Yes | | |
| 572 | Bhyripuram | b | Yes | c | Yes | Yes | Yes | | Yes | | |
| 573 | Deppili Gonapaputtuga | b | Yes | c | Yes | Yes | Yes | | Yes | | |
| 574 | Nelavanka | b | Yes | c | Yes | b | b | | Yes | | |
| 575 | Kapasakuddi | a | Yes | c | Yes | a | a | | Yes | | |
| 576 | Putiyadala | b | Yes | c | Yes | Yes | a | | Yes | | |
| Total | | 2 | 21 | 0 | 19 | 12 | 9 | 1 | 21 | 0 | |

**Census of India 2011- Village Directory
Amenities and Land use (As on 2009)**

Name of District : Srikakulam

Location Code No.: 542

Name of Mandal Parishad : Kaviti

Location Code No.: 0454

| Village connected to highways,village roads, banks & credit societies (If amenities available code -Yes is given, If not available within the village , the distance range code viz; a for < 5 Kms, b for 5-10 Kms and c for 10+ kms of nearest place where facility is available is given). | | | | | | | | | | | | Name of Village | Sl. No. |
|--|----------|-----------|-----------|-----------|-----------|-----------|----------|-----------|----------|----------|----------|-----------------------|---------|
| 68 | 69 | 70 | 71 | 72 | 73 | 74 | 75 | 76 | 77 | 78 | 79 | | |
| Yes | c | a | Yes | Yes | Yes | Yes | | Yes | a | c | c | Belagam | 556 |
| a | c | a | Yes | Yes | Yes | Yes | | Yes | Yes | c | c | Silagam | 557 |
| b | c | Yes | Yes | Yes | Yes | Yes | | Yes | b | b | b | Manikyapuram | 558 |
| b | c | Yes | Yes | Yes | Yes | Yes | | Yes | b | b | b | Balliputtuga | 559 |
| b | c | Yes | Yes | Yes | Yes | Yes | | Yes | b | b | b | Kusumpuram | 560 |
| b | c | Yes | Yes | Yes | Yes | b | | Yes | b | b | b | Varakha | 561 |
| c | c | Yes | Yes | Yes | Yes | Yes | | Yes | Yes | a | a | Borivanka | 562 |
| b | c | Yes | Yes | Yes | Yes | Yes | | Yes | a | a | a | Bejji puttuga | 563 |
| b | c | Yes | Yes | Yes | Yes | Yes | | Yes | a | a | a | Jagathi | 564 |
| a | c | Yes | Yes | Yes | Yes | Yes | | Yes | Yes | Yes | Yes | Kaviti | 565 |
| Yes | c | Yes | Yes | Yes | Yes | Yes | | Yes | b | b | b | Karapadu | 566 |
| Yes | c | Yes | Yes | Yes | Yes | c | | Yes | b | b | b | Kojjiria | 567 |
| b | c | Yes | Yes | b | Yes | b | | Yes | a | b | b | Raghunadhapuram | 568 |
| b | c | Yes | Yes | Yes | Yes | Yes | | Yes | b | b | b | Rajapuram | 569 |
| a | c | a | Yes | b | Yes | b | | Yes | a | a | a | Vinjagiri | 570 |
| b | c | Yes | Yes | b | Yes | b | | Yes | a | b | b | Chandiputtuga | 571 |
| b | c | b | Yes | Yes | Yes | b | | Yes | b | b | b | Bhyripuram | 572 |
| b | c | b | Yes | Yes | Yes | b | | Yes | b | b | b | Deppili Gonapaputtuga | 573 |
| b | c | b | Yes | Yes | Yes | Yes | | Yes | b | b | b | Nelavanka | 574 |
| b | c | Yes | Yes | Yes | Yes | Yes | | Yes | a | a | a | Kapasakuddi | 575 |
| b | c | Yes | Yes | b | Yes | b | | Yes | a | a | a | Putiyadala | 576 |
| 3 | 0 | 15 | 21 | 17 | 21 | 13 | 0 | 21 | 3 | 1 | 1 | | |

Census of India 2011- Village Directory
Amenities and Land use (As on 2009)

Name of District : Srikakulam

Location Code No.: 542

Name of Mandal Parishad : Kaviti

Location Code No.: 0454

| Sl. No. | Name of Village | Availability of miscellaneous facilities (If amenities available code -Yes is given, If not available within the village, the distance range code viz; a for < 5 Kms, b for 5-10 Kms and c for 10+ kms of nearest place where facility is available is given). | | | | | | | | | |
|--------------|-----------------------|--|---------------------------------------|-------------------------|-------------|--------------------------------|---|--|------------------------------|--|----------------------------------|
| | | Self-Help Group (SHG) | Public distribution system (PDS) shop | Mandis / Regular market | Weekly Haat | Agricultural marketing society | Integrated Child Development Scheme (Nutritional Centres) | Anganwadi Centre (Nutritional Centres) | Others (Nutritional Centres) | ASHA (Accredited Social Health Activist) | Community centre with/without TV |
| 1 | 2 | 80 | 81 | 82 | 83 | 84 | 85 | 86 | 87 | 88 | 89 |
| 556 | Belagam | Yes | Yes | Yes | Yes | a | Yes | Yes | Yes | Yes | c |
| 557 | Silagam | Yes | Yes | Yes | Yes | c | Yes | Yes | Yes | Yes | c |
| 558 | Manikyapuram | Yes | Yes | Yes | Yes | c | Yes | Yes | Yes | Yes | b |
| 559 | Balliputtuga | Yes | Yes | Yes | Yes | c | Yes | Yes | Yes | Yes | b |
| 560 | Kusumpuram | Yes | Yes | b | Yes | c | Yes | Yes | Yes | Yes | b |
| 561 | Varakha | Yes | Yes | Yes | Yes | c | Yes | Yes | Yes | Yes | b |
| 562 | Borivanka | Yes | Yes | a | Yes | c | Yes | Yes | Yes | Yes | a |
| 563 | Bejjiputtuga | Yes | Yes | Yes | Yes | c | Yes | Yes | Yes | Yes | a |
| 564 | Jagathi | Yes | Yes | Yes | Yes | c | Yes | a | Yes | Yes | a |
| 565 | Kaviti | Yes | Yes | Yes | Yes | b | Yes | Yes | Yes | Yes | Yes |
| 566 | Karapadu | Yes | Yes | Yes | Yes | c | Yes | Yes | Yes | Yes | b |
| 567 | Kojjiria | Yes | Yes | Yes | Yes | c | Yes | Yes | Yes | Yes | b |
| 568 | Raghunadhapuram | Yes | Yes | a | Yes | c | Yes | Yes | Yes | b | b |
| 569 | Rajapuram | Yes | Yes | Yes | Yes | c | Yes | Yes | Yes | Yes | Yes |
| 570 | Vinjagiri | Yes | a | b | Yes | c | Yes | Yes | Yes | Yes | a |
| 571 | Chandiputtuga | Yes | Yes | Yes | Yes | c | Yes | Yes | Yes | Yes | b |
| 572 | Bhyripuram | Yes | Yes | Yes | Yes | c | Yes | Yes | Yes | Yes | Yes |
| 573 | Deppili Gonapaputtuga | Yes | Yes | b | Yes | c | Yes | Yes | Yes | Yes | b |
| 574 | Nelavanka | Yes | Yes | Yes | Yes | c | Yes | Yes | Yes | Yes | b |
| 575 | Kapasakuddi | Yes | Yes | Yes | Yes | c | Yes | Yes | Yes | Yes | a |
| 576 | Putiyadala | Yes | Yes | a | Yes | c | Yes | Yes | Yes | Yes | a |
| Total | | 21 | 20 | 15 | 21 | 0 | 21 | 20 | 21 | 20 | 3 |

**Census of India 2011- Village Directory
Amenities and Land use (As on 2009)**

Name of District : Srikakulam

Location Code No.: 542

Name of Mandal Parishad : Kaviti

Location Code No.: 0454

| Availability of miscellaneous facilities (If amenities available code -Yes is given, If not available within the village, the distance range code viz: a for < 5 Kms, b for 5-10 Kms and c for 10+ kms of nearest place where facility is available is given). | | | | | | | | Availability of electricity (Yes/No) | | | | Nearest Town | | Name of Village | Sl. No. |
|--|---------------------------------|---------------------|----------------|---------------------|------------------|--------------------------|-----------------------------------|--------------------------------------|---|--------------------------------------|--------------------------------|--------------|---|-----------------------|---------|
| Sports Field, | Sports Club / Recreation Centre | Cinema / Video Hall | Public Library | Public Reading Room | Newspaper Supply | Assembly Polling station | Birth & Death Registration Office | Power Supply for Domestic Use (ED) | Power Supply for Agricultural Use (EAG) | Power Supply for Commercial Use (EC) | Power Supply for All Uses (EA) | Name | Distance range code i.e. a for <5 Kms, b for 5-10 Kms and c for 10+ kms | | |
| 90 | 91 | 92 | 93 | 94 | 95 | 96 | 97 | 98 | 99 | 100 | 101 | 102 | 103 | 2 | 1 |
| c | c | c | c | c | Yes | Yes | Yes | Yes | Yes | Yes | Yes | Ichchapuram | c | Belagam | 556 |
| c | c | c | c | c | Yes | Yes | Yes | Yes | Yes | Yes | Yes | Ichchapuram | c | Silagam | 557 |
| b | c | b | b | b | Yes | Yes | Yes | Yes | Yes | Yes | Yes | Ichchapuram | c | Manikyapuram | 558 |
| b | c | b | b | b | Yes | Yes | Yes | Yes | Yes | Yes | Yes | Ichchapuram | c | Balliputtuga | 559 |
| b | c | b | b | b | Yes | Yes | Yes | Yes | Yes | Yes | Yes | Ichchapuram | c | Kusumpuram | 560 |
| b | c | b | b | b | Yes | Yes | Yes | Yes | Yes | Yes | Yes | Ichchapuram | c | Varakha | 561 |
| a | c | a | a | a | Yes | Yes | Yes | Yes | Yes | Yes | Yes | Ichchapuram | c | Borivanka | 562 |
| a | c | a | a | a | Yes | Yes | Yes | Yes | Yes | Yes | Yes | Ichchapuram | c | Bejjiputtuga | 563 |
| a | c | a | a | a | Yes | Yes | Yes | Yes | Yes | Yes | Yes | Ichchapuram | c | Jagathi | 564 |
| Yes | b | Yes | Yes | Yes | Yes | Yes | Yes | Yes | Yes | Yes | Yes | Ichchapuram | b | Kaviti | 565 |
| b | c | b | b | b | Yes | Yes | Yes | Yes | Yes | Yes | Yes | Ichchapuram | c | Karapadu | 566 |
| b | c | b | b | b | Yes | Yes | Yes | Yes | Yes | Yes | Yes | Ichchapuram | c | Kojjiria | 567 |
| b | c | b | b | b | Yes | Yes | Yes | Yes | Yes | Yes | Yes | Ichchapuram | c | Raghunadhapuram | 568 |
| Yes | c | b | Yes | b | Yes | Yes | Yes | Yes | Yes | Yes | Yes | Ichchapuram | c | Rajapuram | 569 |
| a | c | a | a | a | Yes | Yes | Yes | Yes | Yes | Yes | Yes | Ichchapuram | c | Vinjagiri | 570 |
| b | c | b | b | b | Yes | a | Yes | Yes | Yes | Yes | Yes | Ichchapuram | c | Chandiputtuga | 571 |
| b | c | b | b | b | Yes | Yes | Yes | Yes | Yes | Yes | Yes | Ichchapuram | c | Bhyipuram | 572 |
| b | c | b | b | b | Yes | Yes | Yes | Yes | Yes | Yes | Yes | Ichchapuram | c | Deppili Gonapaputtuga | 573 |
| b | c | b | b | b | Yes | Yes | Yes | Yes | Yes | Yes | Yes | Ichchapuram | c | Nelavanka | 574 |
| Yes | c | a | a | a | Yes | Yes | Yes | Yes | Yes | Yes | Yes | Ichchapuram | c | Kapasakuddi | 575 |
| a | c | a | a | a | Yes | Yes | Yes | Yes | Yes | Yes | Yes | Ichchapuram | c | Putiyadala | 576 |
| 3 | 0 | 1 | 2 | 1 | 21 | 20 | 21 | 21 | 21 | 21 | 21 | | 0 | | |

**Census of India 2011- Village Directory
Amenities and Land use (As on 2009)**

Name of District : Srikakulam

Location Code No.: 542

Name of Mandal Parishad : Kaviti

Location Code No.: 0454

| Sl. No. | Name of Village | Land Use | | | | | | | | | | |
|--------------|-----------------------|---|----------------------------------|-------------------------------|--|--|-----------------------|---|-----------------|---------------|---------------------------|------------------------------|
| | | Area under different types of land use (in hectares rounded up to one decimal place) | | | | | | | | | | |
| | | Forests | Area under Non-agricultural Uses | Barren and Un-cultivable land | Permanent Pastures and Other Grazing Lands | Land Under Miscellaneous Tree Crops etc. | Culturable Waste Land | Fallow lands other than current fallows | Current Fallows | Net Area Sown | Total Irrigated Land Area | Total Un-irrigated Land Area |
| 1 | 2 | 104 | 105 | 106 | 107 | 108 | 109 | 110 | 111 | 112 | 113 | 114 |
| 556 | Belagam | 0 | 106.3 | 0 | 0 | 0 | 5.4 | 0 | 0 | 649.3 | 202.8 | 446.5 |
| 557 | Silagam | 0 | 62.1 | 0 | 0 | 0 | 0.5 | 0 | 0 | 1268.4 | 95 | 1173.4 |
| 558 | Manikapuram | 0 | 7.1 | 0 | 0 | 0 | 150.3 | 0 | 0 | 358.6 | 0 | 358.6 |
| 559 | Balliputtuga | 0 | 30.4 | 0 | 0 | 0 | 0 | 0 | 0 | 487.6 | 59 | 428.6 |
| 560 | Kusumpuram | 0 | 23.2 | 0 | 0 | 0 | 0 | 0 | 0 | 465.8 | 0 | 465.8 |
| 561 | Varakha | 0 | 84.5 | 0 | 0 | 0 | 7.3 | 0 | 0 | 309.2 | 4.4 | 304.8 |
| 562 | Borivanka | 0 | 151.7 | 0 | 0 | 0 | 0 | 0 | 0 | 598.3 | 0 | 598.3 |
| 563 | Bejjiputtuga | 0 | 100 | 0 | 0 | 0 | 0 | 0 | 0 | 397 | 0.4 | 396.6 |
| 564 | Jagathi | 0 | 62.6 | 0 | 0 | 0 | 0 | 0 | 0 | 514.4 | 0 | 514.4 |
| 565 | Kaviti | 0 | 242.1 | 0 | 0 | 0 | 0 | 0 | 0 | 1039.9 | 0 | 1039.9 |
| 566 | Karapadu | 0 | 65.3 | 0 | 0 | 0 | 0 | 0 | 0 | 602.7 | 196.6 | 406.1 |
| 567 | Kojjiria | 0 | 3.5 | 0 | 0 | 0 | 0.8 | 0 | 0 | 288.7 | 61.6 | 227.1 |
| 568 | Raghunadhapuram | 0 | 23.6 | 0 | 0 | 0 | 0 | 0 | 0 | 238.4 | 10.7 | 227.7 |
| 569 | Rajapuram | 0 | 111.3 | 0 | 0 | 0 | 22.1 | 0 | 0 | 511.6 | 126.2 | 385.4 |
| 570 | Vinagiri | 0 | 6.6 | 0 | 0 | 0 | 2.3 | 0 | 0 | 31.1 | 13.8 | 17.3 |
| 571 | Chandiputtuga | 0 | 3.6 | 0 | 0 | 0 | 0 | 0 | 0 | 152.4 | 0 | 152.4 |
| 572 | Bhyripuram | 0 | 44.5 | 0 | 0 | 0 | 0 | 0 | 0 | 366.5 | 38.5 | 328 |
| 573 | Deppili Gonapaputtuga | 0 | 13.2 | 0 | 0 | 0 | 0 | 0 | 0 | 299.8 | 9.2 | 290.6 |
| 574 | Nelavanka | 0 | 268.3 | 0 | 0 | 0 | 0 | 0 | 0 | 663.7 | 64.2 | 599.5 |
| 575 | Kapasakuddi | 0 | 206.9 | 0 | 0 | 0 | 0 | 0 | 0 | 505.1 | 0 | 505.1 |
| 576 | Putiyadala | 0 | 116.5 | 0 | 0 | 0 | 0 | 0 | 0 | 221.5 | 0 | 221.5 |
| Total | | 0 | 1733.3 | 0 | 0 | 0 | 188.7 | 0 | 0 | 9970 | 882.4 | 9087.6 |

**Census of India 2011- Village Directory
Amenities and Land use (As on 2009)**

Name of District : Srikakulam

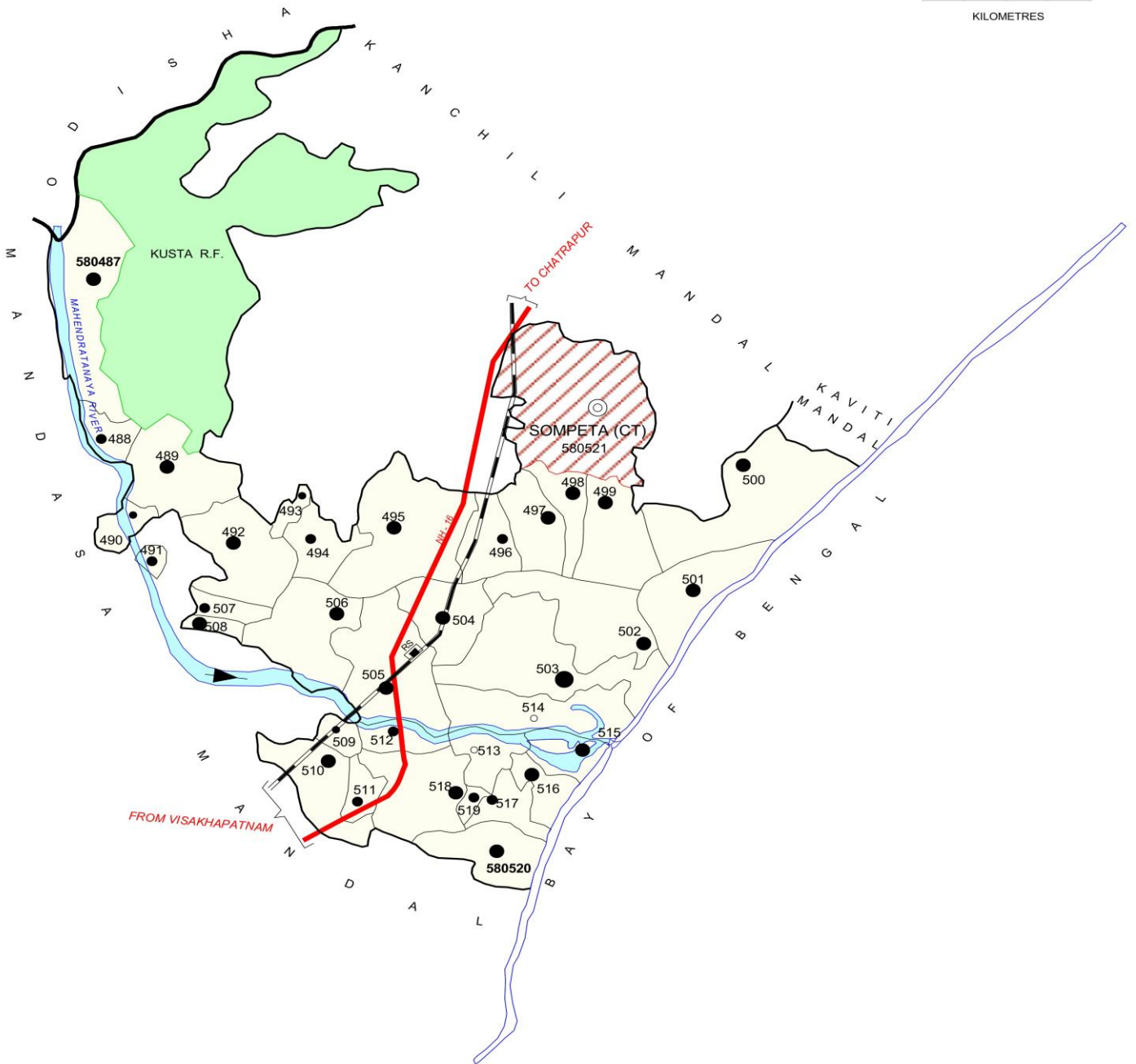
Location Code No.: 542

Name of Mandal Parishad : Kaviti

Location Code No.: 0454

| Land Use | | | | | Name of three most important commodities manufactured | | | Name of Village | Sl. No. | | | | | |
|--|------------------------|------------------|-----------------|-----------|---|--------|-------|-----------------|---------|-----|-----|-----|-----------------------|-----|
| Area irrigated by source (in hectare). | | | | | First | Second | Third | | | | | | | |
| Canals (C) | Wells/Tube-wells(W/TW) | Tanks/Lakes(T/L) | Water Falls(WF) | Others(O) | 115 | 116 | 117 | 118 | 119 | 120 | 121 | 122 | 2 | 1 |
| 0 | 0.1 | 202.7 | 0 | 0 | | | | | | | | | Belagam | 556 |
| 0 | 0 | 95 | 0 | 0 | | | | | | | | | Silagam | 557 |
| 0 | 0 | 0 | 0 | 0 | | | | | | | | | Manikyapuram | 558 |
| 0 | 0 | 59 | 0 | 0 | | | | | | | | | Balliputtuga | 559 |
| 0 | 0 | 0 | 0 | 0 | | | | | | | | | Kusumpuram | 560 |
| 0 | 0 | 4.4 | 0 | 0 | | | | | | | | | Varakha | 561 |
| 0 | 0 | 0 | 0 | 0 | | | | | | | | | Borivanka | 562 |
| 0 | 0 | 0.4 | 0 | 0 | | | | | | | | | Bejjiputtuga | 563 |
| 0 | 0 | 0 | 0 | 0 | | | | | | | | | Jagathi | 564 |
| 0 | 0 | 0 | 0 | 0 | | | | | | | | | Kaviti | 565 |
| 0 | 196.6 | 0 | 0 | 0 | | | | | | | | | Karapadu | 566 |
| 0 | 0 | 61.6 | 0 | 0 | | | | | | | | | Kojjiria | 567 |
| 0 | 0 | 10.7 | 0 | 0 | | | | | | | | | Raghunadhapuram | 568 |
| 0 | 0 | 126.2 | 0 | 0 | | | | | | | | | Rajapuram | 569 |
| 0 | 0 | 13.8 | 0 | 0 | | | | | | | | | Vinjagiri | 570 |
| 0 | 0 | 0 | 0 | 0 | | | | | | | | | Chandiputtuga | 571 |
| 0 | 0 | 38.5 | 0 | 0 | | | | | | | | | Bhyripuram | 572 |
| 0 | 0 | 9.2 | 0 | 0 | | | | | | | | | Deppili Gonapaputtuga | 573 |
| 0 | 0 | 64.2 | 0 | 0 | | | | | | | | | Nelavanka | 574 |
| 0 | 0 | 0 | 0 | 0 | | | | | | | | | Kapasakuddi | 575 |
| 0 | 0 | 0 | 0 | 0 | | | | | | | | | Putiyadala | 576 |
| 0 | 196.7 | 685.7 | 0 | 0 | | | | | | | | | | |

INDIA
ANDHRA PRADESH
SOMPETA MANDAL
SRIKAKULAM DISTRICT



AREA : 158.48 Sq. Kms.
 POPULATION : 78908
 No. OF TOWNS : 1
 No. OF VILLAGES : 34
 DISTANCE FROM Dist.H.Qtrs.
 TO MANDAL : 105 Kms.

| | |
|---|------------|
| BOUNDARY, STATE | |
| * MANDAL | |
| * VILLAGE WITH MDDS CODE | |
| * RESERVED FOREST WITH NAME | KUSTA R.F. |
| HEADQUARTERS, MANDAL | |
| POPULATION SIZE OF VILLAGES: BELOW 200, | |
| 200-499, 500-999, 1000-4999, 5000 AND ABOVE ... | |
| UNINHABITED VILLAGE WITH MDDS CODE | |
| CENSUS TOWN WITH MDDS CODE | |
| NATIONAL HIGHWAY | |
| IRAILWAYLINE WITH STATION, BROAD GAUGE.. | |
| RIVER/STREAM | |

**ALPHABETICAL LIST OF VILLAGES (MANDAL PARISHAD WISE)
SRIKAKULAM DISTRICT**

| Sl. No. | Name of Village | 2011 Census Location Code No. | 2001 Census Location Code No. |
|--|----------------------|----------------------------------|----------------------------------|
| 1 | 2 | 3 | 4 |
| Name of Mandal Parishad : Sompeta | | | |
| Name of Mandal : Sompeta (0012) | | | |
| 1 | Ananthapuram | 2854204780580509 | 2811001201151300 |
| 2 | Baruva | 2854204780580503 | 2811001201150700 |
| 3 | Baruvapeta | 2854204780580502 | 2811001201150600 |
| 4 | Benkili | 2854204780580499 | 2811001201150300 |
| 5 | Besiramachandrapuram | 2854204780580495 | 2811001201149900 |
| 6 | Busabhadra | 2854204780580490 | 2811001201149400 |
| 7 | Damodarapuram | 2854204780580513 | 2811001201151700 |
| 8 | Gollagandi | 2854204780580501 | 2811001201150500 |
| 9 | Gollavooru | 2854204780580515 | 2811001201151900 |
| 10 | Jagathikesapuram | 2854204780580507 | 2811001201151100 |
| 11 | Jalantrapothangi | 2854204780580491 | 2811001201149500 |
| 12 | Karthalipalem | 2854204780580506 | 2811001201151000 |
| 13 | Korlam | 2854204780580504 | 2811001201150800 |
| 14 | Lakkavaram | 2854204780580496 | 2811001201150000 |
| 15 | Makannapuram | 2854204780580492 | 2811001201149600 |
| 16 | Malagovindapuram | 2854204780580487 | 2811001201149100 |
| 17 | Mamidipalle | 2854204780580518 | 2811001201152200 |
| 18 | Mulapalam | 2854204780580514 | 2811001201151800 |
| 19 | Padmanabhapuram | 2854204780580493 | 2811001201149700 |
| 20 | Palasapuram | 2854204780580497 | 2811001201150100 |
| 21 | Palavalasa | 2854204780580505 | 2811001201150900 |
| 22 | Pathinivalasa | 2854204780580519 | 2811001201152300 |
| 23 | Pothrakonda | 2854204780580508 | 2811001201151200 |
| 24 | Rajam | 2854204780580517 | 2811001201152100 |
| 25 | Ranigam | 2854204780580511 | 2811001201151500 |
| 26 | Rushikudda | 2854204780580500 | 2811001201150400 |
| 27 | Saradapuram | 2854204780580494 | 2811001201149800 |
| 28 | Sirimamidi | 2854204780580520 | 2811001201152400 |
| 29 | Sunkidi | 2854204780580489 | 2811001201149300 |
| 30 | Tallabhadra | 2854204780580510 | 2811001201151400 |
| 31 | Turakasasanam | 2854204780580512 | 2811001201151600 |
| 32 | Uppalam | 2854204780580516 | 2811001201152000 |
| 33 | Vikrampuram | 2854204780580488 | 2811001201149200 |
| 34 | Zinkibhadra | 2854204780580498 | 2811001201150200 |

**Census of India 2011- Village Directory
Amenities and Land use (As on 2009)**

Name of District : Srikakulam

Location Code No.: 542

Name of Mandal Parishad : Sompeta

Location Code No.: 0455

| Sl. No. | Name of Village | Location code no. | Total area of the village (in hectares rounded up to one decimal place) | Total population (2011 census) | Number of households (2011 census) | Number of educational amenities available (If not available within the village, the distance range code viz; a for < 5 Kms, b for 5-10 Kms and c for 10+ kms of nearest place where facility is available is given). | | | | | | | | | |
|---------|----------------------|-------------------|--|----------------------------------|------------------------------------|--|--------------------|-------------------|----------------------|------------------------------|---|-------------------------|----------------------|---------------------------|------------------|
| | | | | | | Pre-Primary school (PP) | Primary school (P) | Middle school (M) | Secondary School (S) | Senior Secondary school (SS) | Degree college of arts science & commerce (ASC) | Engineering college(EC) | Medical college (MC) | Management institute (MI) | Polytechnic (Pt) |
| 1 | 2 | 3 | 4 | 5 | 6 | 7 | 8 | 9 | 10 | 11 | 12 | 13 | 14 | 15 | 16 |
| 577 | Malagovindapuram | 580487 | 433 | 1583 | 374 | b | 7 | 1 | a | b | c | c | c | c | c |
| 578 | Vikrampuram | 580488 | 115 | 583 | 138 | b | 2 | 1 | c | c | c | c | c | c | c |
| 579 | Sunkidi | 580489 | 333 | 2172 | 521 | b | 5 | b | b | b | b | c | c | c | c |
| 580 | Busabhadra | 580490 | 51 | 312 | 80 | b | 2 | b | b | b | c | c | c | c | c |
| 581 | Jalantrapothangi | 580491 | 32 | 545 | 131 | b | 1 | b | b | b | c | c | c | c | c |
| 582 | Makannapuram | 580492 | 477 | 1394 | 326 | b | 1 | 1 | 1 | b | c | c | c | c | c |
| 583 | Padmanabhapuram | 580493 | 56 | 399 | 90 | b | 1 | a | a | c | c | c | c | c | c |
| 584 | Saradapuram | 580494 | 203 | 779 | 189 | b | 1 | b | b | b | b | c | c | c | c |
| 585 | Besiramachandrapuram | 580495 | 690 | 2711 | 708 | a | 3 | 1 | 1 | b | b | c | c | c | c |
| 586 | Lakkavaram | 580496 | 219 | 920 | 226 | b | 1 | b | b | b | a | c | c | c | c |
| 587 | Palasapuram | 580497 | 307 | 2075 | 514 | a | 1 | 1 | 1 | a | a | c | c | c | c |
| 588 | Zinkibhadra | 580498 | 190 | 2612 | 686 | a | 1 | 1 | a | a | b | c | c | c | c |
| 589 | Benkili | 580499 | 324 | 1544 | 381 | a | 1 | 1 | a | a | b | c | c | c | c |
| 590 | Rushikudda | 580500 | 828 | 3530 | 889 | b | 2 | 1 | b | b | c | c | c | c | c |
| 591 | Gollagandi | 580501 | 460 | 2677 | 657 | b | 3 | 1 | b | b | b | c | c | c | c |
| 592 | Baruvapeta | 580502 | 1398 | 4939 | 1290 | 2 | 5 | 2 | 2 | 1 | 1 | c | c | c | c |
| 593 | Baruva | 580503 | 629 | 5795 | 1518 | a | 3 | 2 | 2 | 2 | 1 | c | c | c | c |
| 594 | Korlam | 580504 | 318 | 3531 | 895 | 1 | 6 | 2 | 2 | 1 | b | c | c | c | c |
| 595 | Palavalasa | 580505 | 544 | 2654 | 736 | b | 1 | 1 | 1 | c | b | c | c | c | c |
| 596 | Karthalipalem | 580506 | 603 | 2853 | 694 | a | 2 | 1 | 1 | a | b | c | c | c | c |
| 597 | Jagathikesapuram | 580507 | 163 | 659 | 166 | b | 1 | 1 | 1 | b | c | c | c | c | c |
| 598 | Pothrakonda | 580508 | 163 | 1443 | 343 | b | 1 | 1 | 1 | b | c | c | c | c | c |

**Census of India 2011- Village Directory
Amenities and Land use (As on 2009)**

Name of District : Srikakulam

Location Code No.: 542

Name of Mandal Parishad : Sompeta

Location Code No.: 0455

| Number of educational amenities available (If not available within the village, the distance range code viz; a for <5 Kms, b for 5-10 Kms and c for 10+ kms of nearest place where facility is available is given). | | | | Number of Medical Amenities available. (If not available within the village, the distance range code viz; a for < 5 Kms, b for 5-10 Kms and c for 10+ kms of nearest place where facility is available is given). | | | | | | | | | | | Name of Village | Sl. No. |
|---|-----------------------------------|-----------------------------------|------------------|---|-----------------------------|---------------------------------|--|--------------------|--------------------------|------------------------------------|----------------|--------------------------|----------------------------|-----------------------------|----------------------|---------|
| Vocational training school /ITI | Non-formal training centre (NFTC) | Special school for disabled (SSD) | Others (specify) | Community health centre (CHC) | Primary health centre (PHC) | Primary health sub centre (PHS) | Maternity and child welfare centre (MCW) | T. B. clinic (TBC) | Hospital-allopathic (HA) | Hospital-alternative medicine (HO) | Dispensary (D) | Veterinary hospital (VH) | Mobile health clinic (MHC) | Family welfare centre (FWC) | | |
| 17 | 18 | 19 | 20 | 21 | 22 | 23 | 24 | 25 | 26 | 27 | 28 | 29 | 30 | 31 | 2 | 1 |
| c | c | c | | c | c | b | c | c | c | c | c | c | 1 | c | Malagovindapuram | 577 |
| c | c | c | | c | c | b | c | c | c | c | c | c | b | c | Vikrampuram | 578 |
| c | c | c | | c | c | 1 | c | c | c | c | c | c | a | c | Sunkidi | 579 |
| c | c | c | | c | b | b | c | c | c | c | c | c | 1 | c | Busabhadra | 580 |
| c | c | c | | c | b | b | c | c | c | c | c | c | a | c | Jalantrapothangi | 581 |
| c | c | c | | c | b | 1 | c | c | c | c | c | c | b | c | Makannapuram | 582 |
| c | c | c | | c | b | b | c | c | c | c | c | b | a | c | Padmanabhapuram | 583 |
| c | c | c | | c | b | b | c | c | c | c | c | c | b | c | Saradapuram | 584 |
| c | c | c | | c | b | b | c | c | b | b | b | b | b | c | Besiramachandrapuram | 585 |
| c | c | c | | c | b | b | c | c | b | b | c | b | b | c | Lakkavaram | 586 |
| c | c | c | | b | a | a | c | c | a | a | c | a | a | b | Palasapuram | 587 |
| c | c | c | | b | a | 1 | c | c | a | a | c | a | b | b | Zinkibhadra | 588 |
| c | c | c | | b | a | a | c | c | a | a | c | a | a | b | Benkili | 589 |
| c | c | c | | c | b | 1 | c | c | b | b | c | b | b | c | Rushikudda | 590 |
| c | c | c | | c | b | b | c | c | b | b | c | b | b | c | Gollagandi | 591 |
| c | c | c | | c | b | 1 | c | c | a | b | c | 1 | b | c | Baruvapeta | 592 |
| c | c | c | | c | a | 2 | c | c | 1 | c | c | 1 | b | c | Baruva | 593 |
| c | c | c | | c | 1 | 1 | c | c | b | b | c | 1 | b | c | Korlam | 594 |
| c | c | c | | c | b | 1 | c | c | b | b | c | b | b | c | Palavalasa | 595 |
| c | c | c | | c | a | a | c | c | c | c | c | b | a | c | Karthalipalem | 596 |
| c | c | c | | c | b | b | c | c | c | c | c | c | 1 | c | Jagathikesapuram | 597 |
| c | c | c | | c | b | b | c | c | c | c | c | c | a | c | Pothrakonda | 598 |

**Census of India 2011- Village Directory
Amenities and Land use (As on 2009)**

Name of District : Srikakulam

Location Code No.: 542

Name of Mandal Parishad : Sompeta

Location Code No.: 0455

| Sl. No. | Name of Village | Number of Non-Government Medical Amenities available. | | | | | | | Availability of drinking water - Yes / No | | | | | | | | |
|---------|----------------------|---|---------------------------------------|--|-------------------------------------|---|---------------|--------|---|---------------------------------------|-----------|------------------------|--------|---------------|--------------------|--------|--|
| | | Charitable non Govt. hospital/Nursing home. | Medical practitioner with MBBS Degree | Medical practitioner with other degree | Medical practitioner with no degree | Traditional practitioner and faith healer | Medicine Shop | Others | Tap water (Treated/Untreated) | Well water (Covered / Uncovered well) | Hand Pump | Tube wells / Bore well | Spring | River / Canal | Tank / Pond / Lake | Others | |
| 1 | 2 | 32 | 33 | 34 | 35 | 36 | 37 | 38 | 39 | 40 | 41 | 42 | 43 | 44 | 45 | 46 | |
| 577 | Malagovindapuram | 0 | 0 | 0 | 3 | 0 | 0 | 0 | Yes | Yes | Yes | Yes | No | Yes | Yes | No | |
| 578 | Vikramapuram | 0 | 0 | 0 | 0 | 0 | 0 | 0 | No | Yes | Yes | Yes | No | No | Yes | No | |
| 579 | Sunkidi | 0 | 0 | 0 | 1 | 0 | 0 | 0 | No | Yes | Yes | Yes | No | No | No | No | |
| 580 | Busabhadra | 0 | 0 | 0 | 1 | 0 | 0 | 0 | Yes | Yes | Yes | Yes | No | Yes | Yes | No | |
| 581 | Jalantrapothangi | 0 | 0 | 0 | 0 | 0 | 0 | 0 | No | Yes | Yes | No | No | Yes | Yes | No | |
| 582 | Makannapuram | 0 | 0 | 0 | 0 | 0 | 0 | 0 | Yes | Yes | Yes | No | No | No | Yes | No | |
| 583 | Padmanabhapuram | 0 | 0 | 0 | 0 | 0 | 0 | 0 | Yes | Yes | Yes | No | No | No | Yes | No | |
| 584 | Saradapuram | 0 | 0 | 0 | 0 | 0 | 0 | 0 | Yes | Yes | Yes | Yes | No | No | No | No | |
| 585 | Besiramachandrapuram | 0 | 0 | 0 | 0 | 0 | 0 | 0 | Yes | Yes | Yes | No | No | No | No | No | |
| 586 | Lakkavaram | 0 | 0 | 0 | 0 | 0 | 0 | 0 | Yes | Yes | Yes | No | No | No | No | No | |
| 587 | Palasapuram | 0 | 0 | 0 | 0 | 0 | 0 | 0 | Yes | Yes | Yes | No | No | No | Yes | No | |
| 588 | Zinkibhadra | 0 | 0 | 0 | 3 | 0 | 0 | 0 | Yes | Yes | Yes | Yes | No | Yes | Yes | No | |
| 589 | Benkili | 0 | 0 | 0 | 0 | 0 | 0 | 0 | No | Yes | Yes | Yes | Yes | No | Yes | No | |
| 590 | Rushikudda | 0 | 0 | 0 | 0 | 0 | 0 | 0 | Yes | Yes | Yes | No | No | No | No | No | |
| 591 | Gollagandi | 0 | 0 | 0 | 0 | 0 | 0 | 0 | Yes | Yes | Yes | No | No | No | No | No | |
| 592 | Baruvapeta | 0 | 0 | 0 | 0 | 0 | 0 | 0 | Yes | Yes | Yes | No | No | No | Yes | No | |
| 593 | Baruva | 0 | 0 | 0 | 1 | 0 | 2 | 0 | Yes | Yes | Yes | No | No | Yes | Yes | No | |
| 594 | Korlam | 0 | 0 | 0 | 0 | 3 | 3 | 0 | Yes | Yes | Yes | No | No | No | Yes | No | |
| 595 | Palavalasa | 0 | 0 | 0 | 0 | 0 | 0 | 0 | Yes | Yes | Yes | No | No | No | Yes | No | |
| 596 | Karthalipalem | 0 | 0 | 0 | 0 | 0 | 0 | 0 | Yes | Yes | Yes | No | No | No | No | No | |
| 597 | Jagathikesapuram | 0 | 0 | 0 | 0 | 0 | 0 | 0 | Yes | Yes | Yes | Yes | No | Yes | Yes | No | |
| 598 | Potrakonda | 0 | 0 | 0 | 0 | 0 | 0 | 0 | Yes | Yes | Yes | No | No | Yes | Yes | Yes | |

**Census of India 2011- Village Directory
Amenities and Land use (As on 2009)**

Name of District : Srikakulam

Location Code No.: 542

Name of Mandal Parishad : Sompeta

Location Code No.: 0455

| Availability of toilet & others Yes / No | | | | Communication and transport facilities (If amenities available code -Yes is given except for Village Pin Code ,If not available within the village , the distance range code viz; a for < 5 Kms, b for 5-10 Kms and c for 10+ kms of nearest place where facility is available is given). | | | | | | | | | Name of Village | Sl. No. |
|--|----------------------------------|---|--|---|-----------------------|--------------------------------|------------------|-------------------------|--------------------------|-----------------------|---|----------------------|-----------------|---------|
| Community toilet including bath. | Community toilet excluding bath. | Rural sanitary mart or sanitary hardware outlet available near the village. | Community bio- gas or recycle of waste for productive use. | Post office(PO) | Sub post office (SPO) | Post & Telegraph office (P&TO) | Village Pin Code | Telephones (Land lines) | Public call office (PCO) | Mobile phone coverage | Internet cafes/ Common service centre (CSC) | | | |
| 47 | 48 | 49 | 50 | 51 | 52 | 53 | 54 | 55 | 56 | 57 | 58 | 2 | 1 | |
| No | No | No | No | Yes | a | b | 532264 | Yes | Yes | Yes | c | Malagovindapuram | 577 | |
| No | No | No | No | a | Yes | b | 532264 | Yes | Yes | Yes | c | Vikrampuram | 578 | |
| No | No | No | No | b | Yes | b | 532264 | Yes | Yes | Yes | c | Sunkidi | 579 | |
| No | No | No | No | b | a | b | 532264 | Yes | Yes | Yes | c | Busabhadra | 580 | |
| No | No | No | No | b | Yes | b | 532264 | Yes | Yes | Yes | c | Jalantrapothangi | 581 | |
| No | No | No | No | a | a | c | 532264 | Yes | Yes | Yes | c | Makannapuram | 582 | |
| No | No | No | No | a | a | b | 532284 | Yes | Yes | Yes | c | Padmanabhapuram | 583 | |
| No | No | No | No | a | b | b | 532284 | Yes | Yes | Yes | c | Saradapuram | 584 | |
| No | No | No | No | Yes | b | b | 532284 | Yes | Yes | Yes | b | Besiramachandrapuram | 585 | |
| No | No | No | No | a | b | b | 532284 | Yes | Yes | Yes | b | Lakkavaram | 586 | |
| No | No | No | No | Yes | a | a | 532284 | Yes | Yes | Yes | a | Palasapuram | 587 | |
| No | No | No | No | Yes | a | b | 532284 | Yes | Yes | Yes | a | Zinkibhadra | 588 | |
| No | No | No | No | a | Yes | a | 532284 | Yes | Yes | Yes | a | Benkili | 589 | |
| No | No | No | No | Yes | a | a | 532292 | Yes | Yes | Yes | b | Rushikudda | 590 | |
| No | No | No | No | b | Yes | a | 532263 | Yes | Yes | Yes | c | Gollagandi | 591 | |
| No | Yes | No | No | Yes | a | Yes | 532264 | Yes | Yes | Yes | b | Baruvapeta | 592 | |
| No | Yes | No | No | Yes | a | Yes | 532263 | Yes | Yes | Yes | b | Baruva | 593 | |
| No | No | No | No | Yes | a | a | 532264 | Yes | Yes | Yes | b | Korlam | 594 | |
| No | No | No | No | a | Yes | a | 532264 | Yes | Yes | Yes | c | Palavalasa | 595 | |
| No | No | No | No | b | Yes | b | 532264 | Yes | Yes | Yes | c | Karthalipalem | 596 | |
| No | No | No | No | b | Yes | b | 532264 | Yes | Yes | Yes | c | Jagathikesapuram | 597 | |
| No | No | No | No | b | Yes | b | 532264 | Yes | Yes | Yes | c | Pothrakonda | 598 | |

**Census of India 2011- Village Directory
Amenities and Land use (As on 2009)**

Name of District : Srikakulam

Location Code No.: 542

Name of Mandal Parishad : Sompeta

Location Code No.: 0455

| Sl. No. | Name of Village | Communication and transport facilities (If amenities available code -Yes is given except for Village Pin Code, If not available within the village, the distance range code viz; a for < 5 Kms, b for 5-10 Kms and c for 10+ kms of nearest place where facility is available is given). | | | | | | | | | |
|---------|----------------------|--|--------------------------------|------------------|---------------------|----------------|----------|---|-------------------------|--------------------------|--|
| | | Private courier facility | Bus service (Public & Private) | Railway stations | Auto/Modified Autos | Taxis and Vans | Tractors | Cycle-pulled rickshaws(Manual & Machine driven) | Carts driven by animals | Sea /River ferry service | |
| 1 | 2 | 59 | 60 | 61 | 62 | 63 | 64 | 65 | 66 | 67 | |
| 577 | Malagovindapuram | c | Yes | c | Yes | b | Yes | | Yes | | |
| 578 | Vikrampuram | c | Yes | c | a | a | Yes | | Yes | | |
| 579 | Sunkidi | b | Yes | c | Yes | Yes | Yes | | Yes | | |
| 580 | Busabhadra | c | Yes | c | Yes | a | Yes | | Yes | | |
| 581 | Jalantrapothangi | c | Yes | c | b | a | Yes | | Yes | | |
| 582 | Makannapuram | c | Yes | c | Yes | Yes | Yes | | Yes | | |
| 583 | Padmanabhapuram | c | Yes | c | Yes | a | b | | Yes | | |
| 584 | Saradapuram | c | Yes | c | Yes | b | b | | Yes | | |
| 585 | Besiramachandrapuram | b | Yes | b | Yes | b | b | | Yes | | |
| 586 | Lakkavaram | b | Yes | b | Yes | b | b | | Yes | | |
| 587 | Palasapuram | a | Yes | a | Yes | a | a | | Yes | | |
| 588 | Zinkibhadra | a | Yes | a | Yes | Yes | Yes | | Yes | | |
| 589 | Benkili | a | Yes | a | Yes | Yes | Yes | | Yes | | |
| 590 | Rushikudda | b | Yes | b | Yes | a | b | | Yes | | |
| 591 | Gollagandi | b | Yes | c | Yes | b | b | | Yes | | |
| 592 | Baruvapeta | a | Yes | b | Yes | Yes | Yes | Yes | Yes | | |
| 593 | Baruva | a | Yes | b | Yes | Yes | b | | Yes | | |
| 594 | Korlam | Yes | Yes | b | Yes | Yes | Yes | Yes | Yes | | |
| 595 | Palavalasa | a | Yes | c | Yes | Yes | Yes | | Yes | | |
| 596 | Karthalipalem | b | Yes | c | Yes | a | a | | Yes | | |
| 597 | Jagathikesapuram | b | Yes | c | a | b | Yes | | Yes | | |
| 598 | Pothrakonda | b | Yes | c | a | a | Yes | | Yes | | |

**Census of India 2011- Village Directory
Amenities and Land use (As on 2009)**

Name of District : Srikakulam

Location Code No.: 542

Name of Mandal Parishad : Sompeta

Location Code No.: 0455

| Village connected to highways,village roads, banks & credit societies (If amenities available code -Yes is given, If not available within the village , the distance range code viz; a for < 5 Kms, b for 5-10 Kms and c for 10+ kms of nearest place where facility is available is given). | | | | | | | | | | | | Name of Village | Sl. No. |
|--|--------------------------------|--|-----------------------------------|-------------|----------------|----------------------------------|--------------------------------------|----------------|---------------------------------|-----|-------------------------------|----------------------|---------|
| Connected to national highway(NH) | Connected to state highway(SH) | Connected to major district road (MDR) | Connected to others district road | Pucca roads | Kutchcha roads | Water bounded macadam(WBM) roads | Navigable waterway (river/canal)(NW) | Footpaths (FP) | Commercial & Co-operative Banks | ATM | Agricultural Credit Societies | | |
| 68 | 69 | 70 | 71 | 72 | 73 | 74 | 75 | 76 | 77 | 78 | 79 | 2 | 1 |
| c | c | Yes | Yes | Yes | Yes | b | | Yes | c | c | c | Malagovindapuram | 577 |
| c | c | Yes | Yes | Yes | Yes | b | | Yes | c | c | c | Vikrapuram | 578 |
| b | c | Yes | Yes | Yes | Yes | b | | Yes | b | b | b | Sunkidi | 579 |
| b | c | b | Yes | a | Yes | b | | Yes | c | c | c | Busabhadra | 580 |
| b | c | b | Yes | Yes | Yes | b | | Yes | c | c | c | Jalantrapothangi | 581 |
| b | c | Yes | Yes | Yes | Yes | c | | Yes | b | b | c | Makannapuram | 582 |
| b | c | Yes | Yes | b | Yes | b | | Yes | b | b | c | Padmanabhapuram | 583 |
| a | c | Yes | Yes | Yes | Yes | b | | Yes | b | b | b | Saradapuram | 584 |
| Yes | c | Yes | Yes | Yes | Yes | Yes | | Yes | b | b | b | Besiramachandrapuram | 585 |
| b | c | b | Yes | Yes | Yes | c | | Yes | a | a | a | Lakkavaram | 586 |
| Yes | c | Yes | Yes | Yes | Yes | b | | Yes | a | a | a | Palasapuram | 587 |
| b | c | Yes | Yes | Yes | Yes | Yes | | Yes | a | a | a | Zinkibhadra | 588 |
| b | c | a | Yes | Yes | Yes | b | | Yes | a | a | a | Benkili | 589 |
| b | c | Yes | Yes | Yes | Yes | Yes | | Yes | b | b | b | Rushikudda | 590 |
| b | c | Yes | Yes | Yes | Yes | Yes | | Yes | b | b | b | Gollagandi | 591 |
| b | c | Yes | Yes | Yes | Yes | Yes | | Yes | Yes | Yes | Yes | Baruvapeta | 592 |
| b | c | Yes | Yes | Yes | Yes | Yes | | Yes | Yes | Yes | Yes | Baruva | 593 |
| Yes | c | Yes | Yes | Yes | Yes | Yes | | Yes | b | b | b | Korlam | 594 |
| a | c | Yes | Yes | Yes | Yes | Yes | | Yes | b | b | b | Palavalasa | 595 |
| b | c | Yes | Yes | Yes | Yes | Yes | | Yes | b | b | b | Karthalipalem | 596 |
| b | c | b | Yes | Yes | Yes | b | | Yes | c | c | a | Jagathikesapuram | 597 |
| a | c | a | Yes | Yes | Yes | c | | Yes | c | c | Yes | Pothrakonda | 598 |

**Census of India 2011- Village Directory
Amenities and Land use (As on 2009)**

Name of District : Srikakulam

Location Code No.: 542

Name of Mandal Parishad : Sompeta

Location Code No.: 0455

| Sl. No. | Name of Village | Availability of miscellaneous facilities (If amenities available code -Yes is given, If not available within the village, the distance range code viz; a for < 5 Kms, b for 5-10 Kms and c for 10+ kms of nearest place where facility is available is given). | | | | | | | | | |
|---------|----------------------|--|---------------------------------------|-------------------------|-------------|--------------------------------|---|--|------------------------------|--|----------------------------------|
| | | Self-Help Group (SHG) | Public distribution system (PDS) shop | Mandis / Regular market | Weekly Haat | Agricultural marketing society | Integrated Child Development Scheme (Nutritional Centres) | Anganwadi Centre (Nutritional Centres) | Others (Nutritional Centres) | ASHA (Accredited Social Health Activist) | Community centre with/without TV |
| 1 | 2 | 80 | 81 | 82 | 83 | 84 | 85 | 86 | 87 | 88 | 89 |
| 577 | Malagovindapuram | Yes | Yes | b | b | c | Yes | Yes | Yes | a | c |
| 578 | Vikrapuram | Yes | Yes | a | Yes | c | Yes | Yes | Yes | Yes | c |
| 579 | Sunkidi | Yes | Yes | Yes | Yes | c | Yes | Yes | Yes | Yes | b |
| 580 | Busabhadra | Yes | Yes | b | b | c | Yes | Yes | Yes | Yes | c |
| 581 | Jalantrapothangi | Yes | Yes | Yes | Yes | c | Yes | Yes | Yes | Yes | c |
| 582 | Makannapuram | Yes | Yes | a | Yes | c | Yes | Yes | Yes | Yes | c |
| 583 | Padmanabhapuram | Yes | Yes | a | Yes | c | Yes | Yes | Yes | Yes | b |
| 584 | Saradapuram | Yes | Yes | a | a | c | Yes | Yes | Yes | Yes | c |
| 585 | Besiramachandrapuram | Yes | Yes | Yes | Yes | b | Yes | Yes | Yes | Yes | Yes |
| 586 | Lakkavaram | Yes | Yes | Yes | Yes | b | Yes | Yes | Yes | Yes | b |
| 587 | Palasapuram | Yes | Yes | Yes | Yes | a | Yes | Yes | Yes | Yes | a |
| 588 | Zinkibhadra | Yes | Yes | a | a | a | Yes | Yes | Yes | a | a |
| 589 | Benkili | Yes | Yes | Yes | Yes | a | Yes | Yes | Yes | b | a |
| 590 | Rushikudda | Yes | Yes | Yes | Yes | c | Yes | Yes | Yes | Yes | c |
| 591 | Gollagandi | Yes | Yes | Yes | a | b | Yes | Yes | Yes | Yes | b |
| 592 | Baruvapeta | Yes | Yes | Yes | Yes | c | Yes | Yes | Yes | Yes | b |
| 593 | Baruva | Yes | Yes | Yes | Yes | c | Yes | Yes | Yes | Yes | b |
| 594 | Korlam | Yes | Yes | Yes | Yes | b | Yes | Yes | Yes | Yes | Yes |
| 595 | Palavalasa | Yes | Yes | Yes | Yes | b | Yes | Yes | Yes | Yes | a |
| 596 | Karthalipalem | Yes | Yes | Yes | Yes | c | Yes | Yes | Yes | Yes | b |
| 597 | Jagathikesapuram | Yes | Yes | a | a | c | Yes | Yes | Yes | Yes | b |
| 598 | Pothrakonda | Yes | Yes | a | a | c | Yes | Yes | Yes | Yes | b |

**Census of India 2011- Village Directory
Amenities and Land use (As on 2009)**

Name of District : Srikakulam

Location Code No.: 542

Name of Mandal Parishad : Sompeta

Location Code No.: 0455

| Availability of miscellaneous facilities (If amenities available code -Yes is given, If not available within the village, the distance range code viz; a for < 5 Kms, b for 5-10 Kms and c for 10+ kms of nearest place where facility is available is given). | | | | | | | | Availability of electricity (Yes/No) | | | | Nearest Town | | Name of Village | Sl. No. |
|--|---------------------------------|---------------------|----------------|---------------------|------------------|--------------------------|-----------------------------------|--------------------------------------|---|--------------------------------------|--------------------------------|--------------|---|----------------------|---------|
| Sports Field, | Sports Club / Recreation Centre | Cinema / Video Hall | Public Library | Public Reading Room | Newspaper Supply | Assembly Polling station | Birth & Death Registration Office | Power Supply for Domestic Use (ED) | Power Supply for Agricultural Use (EAG) | Power Supply for Commercial Use (EC) | Power Supply for All Uses (EA) | Name | Distance range code i.e. a for <5 Kms, b for 5-10 Kms and c for 10+ kms | | |
| 90 | 91 | 92 | 93 | 94 | 95 | 96 | 97 | 98 | 99 | 100 | 101 | 102 | 103 | 2 | 1 |
| c | c | c | c | b | Yes | Yes | Yes | Yes | Yes | Yes | Yes | Ichchapuram | c | Malagovindapuram | 577 |
| c | c | c | b | b | Yes | Yes | Yes | Yes | Yes | Yes | Yes | Ichchapuram | c | Vikrampuram | 578 |
| c | c | c | b | b | Yes | Yes | Yes | Yes | Yes | Yes | Yes | Ichchapuram | c | Sunkidi | 579 |
| c | c | c | b | b | Yes | b | Yes | Yes | Yes | Yes | Yes | Ichchapuram | c | Busabhadra | 580 |
| c | c | c | b | b | Yes | a | Yes | Yes | Yes | Yes | Yes | Ichchapuram | c | Jalantrapothangi | 581 |
| c | c | c | c | b | Yes | Yes | Yes | Yes | Yes | Yes | Yes | Ichchapuram | c | Makannapuram | 582 |
| c | c | c | c | a | Yes | Yes | Yes | Yes | Yes | Yes | Yes | Ichchapuram | c | Padmanabhapuram | 583 |
| c | c | c | c | Yes | Yes | Yes | Yes | Yes | Yes | Yes | Yes | Ichchapuram | c | Saradapuram | 584 |
| b | c | b | b | a | Yes | Yes | Yes | Yes | Yes | Yes | Yes | Ichchapuram | c | Besiramachandrapuram | 585 |
| b | c | b | b | b | Yes | Yes | Yes | Yes | Yes | Yes | Yes | Ichchapuram | c | Lakkavaram | 586 |
| a | b | a | a | a | Yes | Yes | Yes | Yes | Yes | Yes | Yes | Ichchapuram | b | Palasapuram | 587 |
| a | b | a | a | a | Yes | Yes | Yes | Yes | Yes | Yes | Yes | Ichchapuram | b | Zinkibhadra | 588 |
| a | b | a | a | a | Yes | Yes | Yes | Yes | Yes | Yes | Yes | Ichchapuram | b | Benkili | 589 |
| b | c | c | c | b | Yes | Yes | Yes | Yes | Yes | Yes | Yes | Ichchapuram | c | Rushikudda | 590 |
| a | c | b | b | a | Yes | Yes | Yes | Yes | Yes | Yes | Yes | Ichchapuram | c | Gollagandi | 591 |
| Yes | c | b | Yes | Yes | Yes | Yes | Yes | Yes | Yes | Yes | Yes | Ichchapuram | c | Baruvapeta | 592 |
| Yes | c | b | Yes | a | Yes | Yes | Yes | Yes | Yes | Yes | Yes | Ichchapuram | c | Baruva | 593 |
| Yes | c | b | Yes | Yes | Yes | Yes | Yes | Yes | Yes | Yes | Yes | Ichchapuram | c | Korlam | 594 |
| a | c | b | a | a | Yes | Yes | Yes | Yes | Yes | Yes | Yes | Ichchapuram | c | Palavalasa | 595 |
| b | c | c | b | b | Yes | Yes | Yes | Yes | Yes | Yes | Yes | Ichchapuram | c | Karthalipalem | 596 |
| b | c | c | b | b | Yes | Yes | Yes | Yes | Yes | Yes | Yes | Ichchapuram | c | Jagathikesapuram | 597 |
| c | c | c | b | b | Yes | Yes | Yes | Yes | Yes | Yes | Yes | Ichchapuram | c | Pothrakonda | 598 |

**Census of India 2011- Village Directory
Amenities and Land use (As on 2009)**

Name of District : Srikakulam

Location Code No.: 542

Name of Mandal Parishad : Sompeta

Location Code No.: 0455

| Sl. No. | Name of Village | Land Use | | | | | | | | | | |
|---------|----------------------|---|----------------------------------|-------------------------------|--|--|-----------------------|---|-----------------|---------------|---------------------------|------------------------------|
| | | Area under different types of land use (in hectares rounded up to one decimal place) | | | | | | | | | | |
| | | Forests | Area under Non-agricultural Uses | Barren and Un-cultivable land | Permanent Pastures and Other Grazing Lands | Land Under Miscellaneous Tree Crops etc. | Culturable Waste Land | Fallow lands other than current fallows | Current Fallows | Net Area Sown | Total Irrigated Land Area | Total Un-irrigated Land Area |
| 1 | 2 | 104 | 105 | 106 | 107 | 108 | 109 | 110 | 111 | 112 | 113 | 114 |
| 577 | Malagovindapuram | 0 | 4.2 | 0 | 0 | 0 | 0 | 0 | 0 | 428.8 | 128.8 | 300 |
| 578 | Vikrampuram | 0 | 38.1 | 0 | 0 | 0 | 0 | 0 | 0 | 76.9 | 41.7 | 35.2 |
| 579 | Sunkidi | 0 | 69.5 | 0 | 0 | 0 | 0 | 0 | 0 | 263.5 | 177.8 | 85.7 |
| 580 | Busabhadra | 0 | 10 | 0 | 0 | 0 | 0 | 0 | 0 | 41 | 27.9 | 13.1 |
| 581 | Jalantrapothangi | 0 | 9.8 | 0 | 0 | 0 | 0 | 0 | 0 | 22.2 | 22.2 | 0 |
| 582 | Makannapuram | 0 | 43.1 | 0 | 0 | 0 | 17.4 | 0 | 0 | 416.5 | 125.4 | 291.1 |
| 583 | Padmanabhapuram | 0 | 3.6 | 0 | 0 | 0 | 16 | 0 | 0 | 36.4 | 16 | 20.4 |
| 584 | Saradapuram | 0 | 24.9 | 0 | 0 | 0 | 9.2 | 0 | 0 | 168.9 | 58.2 | 110.7 |
| 585 | Besiramachandrapuram | 0 | 132.6 | 0 | 0 | 0 | 4.4 | 0 | 0 | 553 | 425.1 | 127.9 |
| 586 | Lakkavaram | 0 | 69.7 | 0 | 0 | 0 | 1.4 | 0 | 0 | 147.9 | 111.4 | 36.5 |
| 587 | Palasapuram | 0 | 75.3 | 0 | 0 | 0 | 2.8 | 0 | 0 | 228.9 | 217.1 | 11.8 |
| 588 | Zinkibhadra | 0 | 37 | 0 | 0 | 0 | 1.2 | 0 | 0 | 151.8 | 127.9 | 23.8 |
| 589 | Benkili | 0 | 6.7 | 0 | 0 | 0 | 80.5 | 0 | 0 | 236.8 | 92.9 | 143.9 |
| 590 | Rushikudda | 0 | 264 | 0 | 0 | 0 | 112.4 | 0 | 0 | 451.6 | 61.3 | 390.3 |
| 591 | Gollagandi | 0 | 238.2 | 0 | 0 | 0 | 24.2 | 0 | 0 | 197.6 | 98.8 | 98.8 |
| 592 | Baruvapeta | 0 | 600.3 | 0 | 0 | 0 | 69.3 | 0 | 0 | 728.4 | 422.2 | 306.2 |
| 593 | Baruva | 0 | 118.3 | 0 | 0 | 0 | 21.7 | 0 | 0 | 489 | 332.7 | 156.3 |
| 594 | Korlam | 0 | 73.4 | 0 | 0 | 0 | 1 | 0 | 0 | 243.6 | 188 | 55.6 |
| 595 | Palavalasa | 0 | 102.1 | 0 | 0 | 0 | 0 | 0 | 0 | 441.9 | 170.4 | 271.6 |
| 596 | Karthalipalem | 0 | 105.1 | 0 | 0 | 0 | 0 | 0 | 0 | 497.9 | 173.4 | 324.5 |
| 597 | Jagathikesapuram | 0 | 18.7 | 0 | 0 | 0 | 0 | 0 | 0 | 144.3 | 75 | 69.3 |
| 598 | Pothrakonda | 0 | 28.4 | 0 | 0 | 0 | 0 | 0 | 0 | 134.6 | 123.3 | 11.3 |

**Census of India 2011- Village Directory
Amenities and Land use (As on 2009)**

Name of District : Srikakulam

Location Code No.: 542

Name of Mandal Parishad : Sompeta

Location Code No.: 0455

| Land Use | | | | | Name of three most important commodities manufactured | | | Name of Village | Sl. No. |
|--|------------------------|------------------|-----------------|-----------|---|--------|-------|----------------------|---------|
| Area irrigated by source (in hectare). | | | | | First | Second | Third | | |
| Canals (C) | Wells/Tube-wells(W/TW) | Tanks/Lakes(T/L) | Water Falls(WF) | Others(O) | | | | | |
| 115 | 116 | 117 | 118 | 119 | 120 | 121 | 122 | 2 | 1 |
| 0 | 12.2 | 116.6 | 0 | 0 | | | | Malagovindapuram | 577 |
| 41.7 | 0 | 0 | 0 | 0 | | | | Vikrampuram | 578 |
| 101.1 | 0 | 76.7 | 0 | 0 | | | | Sunkidi | 579 |
| 26.9 | 0 | 1 | 0 | 0 | | | | Busabhadra | 580 |
| 22.2 | 0 | 0 | 0 | 0 | | | | Jalantrapothangi | 581 |
| 125.4 | 0 | 0 | 0 | 0 | | | | Makannapuram | 582 |
| 0 | 0 | 16 | 0 | 0 | | | | Padmanabhapuram | 583 |
| 58.2 | 0 | 0 | 0 | 0 | | | | Saradapuram | 584 |
| 425.1 | 0 | 0 | 0 | 0 | | | | Besiramachandrapuram | 585 |
| 106.5 | 0 | 4.9 | 0 | 0 | | | | Lakkavaram | 586 |
| 187 | 0 | 30.1 | 0 | 0 | | | | Palasapuram | 587 |
| 127.9 | 0 | 0 | 0 | 0 | | | | Zinkibhadra | 588 |
| 38.2 | 0 | 54.7 | 0 | 0 | | | | Benkili | 589 |
| 0 | 0 | 61.3 | 0 | 0 | | | | Rushikudda | 590 |
| 0 | 0 | 98.8 | 0 | 0 | | | | Gollagandi | 591 |
| 422.2 | 0 | 0 | 0 | 0 | Coconut Ropes | | | Baruvapeta | 592 |
| 332.7 | 0 | 0 | 0 | 0 | | | | Baruva | 593 |
| 188 | 0 | 0 | 0 | 0 | | | | Korlam | 594 |
| 170.4 | 0 | 0 | 0 | 0 | | | | Palavalasa | 595 |
| 173.4 | 0 | 0 | 0 | 0 | | | | Karthalipalem | 596 |
| 75 | 0 | 0 | 0 | 0 | | | | Jagathikesapuram | 597 |
| 123.3 | 0 | 0 | 0 | 0 | | | | Pothrakonda | 598 |

**Census of India 2011- Village Directory
Amenities and Land use (As on 2009)**

Name of District : Srikakulam

Location Code No.: 542

Name of Mandal Parishad : Sompeta

Location Code No.: 0455

| Sl. No. | Name of Village | Location code no. | Total area of the village (in hectares rounded up to one decimal place) | Total population (2011 census) | Number of households (2011 census) | Number of educational amenities available (If not available within the village, the distance range code viz; a for < 5 Kms, b for 5-10 Kms and c for 10+ kms of nearest place where facility is available is given). | | | | | | | | | |
|--------------|-----------------|-------------------|--|----------------------------------|------------------------------------|--|--------------------|-------------------|----------------------|------------------------------|---|-------------------------|----------------------|---------------------------|------------------|
| | | | | | | Pre-Primary school (PP) | Primary school (P) | Middle school (M) | Secondary School (S) | Senior Secondary school (SS) | Degree college of arts science & commerce (ASC) | Engineering college(EC) | Medical college (MC) | Management institute (MI) | Polytechnic (Pt) |
| 1 | 2 | 3 | 4 | 5 | 6 | 7 | 8 | 9 | 10 | 11 | 12 | 13 | 14 | 15 | 16 |
| 599 | Ananthapuram | 580509 | 28 | 408 | 105 | b | 1 | 1 | b | b | c | c | c | c | c |
| 600 | Tallabhadra | 580510 | 439 | 1566 | 373 | a | 2 | 1 | a | a | b | c | c | c | c |
| 601 | Ranigam | 580511 | 130 | 726 | 196 | b | a | a | b | b | b | c | c | c | c |
| 602 | Turakasasanam | 580512 | 140 | 707 | 209 | a | 1 | a | a | a | b | c | c | c | c |
| 603 | Damodarapuram | 580513 | 28 | 157 | 33 | b | a | b | b | c | c | c | c | c | c |
| 604 | Mulapalam | 580514 | 132 | 176 | 45 | b | 1 | a | b | b | c | c | c | c | c |
| 605 | Gollavooru | 580515 | 253 | 1491 | 361 | b | 2 | 1 | a | b | c | c | c | c | c |
| 606 | Uppalam | 580516 | 153 | 2954 | 768 | b | 4 | 1 | 1 | b | b | c | c | c | c |
| 607 | Rajam | 580517 | 176 | 899 | 232 | b | 1 | a | a | b | b | c | c | c | c |
| 608 | Mamidipalle | 580518 | 425 | 3137 | 786 | b | 3 | 1 | 1 | b | b | c | c | c | c |
| 609 | Pathinivalasa | 580519 | 60 | 509 | 135 | c | 1 | 1 | 1 | c | b | c | c | c | c |
| 610 | Sirimamidi | 580520 | 295 | 1690 | 474 | c | 4 | 1 | 1 | c | c | c | c | c | c |
| Total | | | 10795 | 60130 | 15269 | 3 | 71 | 26 | 17 | 4 | 2 | 0 | 0 | 0 | 0 |

**Census of India 2011- Village Directory
Amenities and Land use (As on 2009)**

Name of District : Srikakulam

Location Code No.: 542

Name of Mandal Parishad : Sompeta

Location Code No.: 0455

| Number of educational amenities available (If not available within the village, the distance range code viz; a for <5 Kms, b for 5-10 Kms and c for 10+ kms of nearest place where facility is available is given). | | | | Number of Medical Amenities available. (If not available within the village, the distance range code viz; a for < 5 Kms, b for 5-10 Kms and c for 10+ kms of nearest place where facility is available is given). | | | | | | | | | | Name of Village | Sl. No. | |
|---|-----------------------------------|-----------------------------------|------------------|---|-----------------------------|---------------------------------|--|--------------------|--------------------------|------------------------------------|----------------|--------------------------|----------------------------|-----------------|---------------|-----------------------------|
| Vocational training school /ITI | Non-formal training centre (NFTC) | Special school for disabled (SSD) | Others (specify) | Community health centre (CHC) | Primary health centre (PHC) | Primary health sub centre (PHS) | Maternity and child welfare centre (MCW) | T. B. clinic (TBC) | Hospital-allopathic (HA) | Hospital-alternative medicine (HO) | Dispensary (D) | Veterinary hospital (VH) | Mobile health clinic (MHC) | | | Family welfare centre (FWC) |
| 17 | 18 | 19 | 20 | 21 | 22 | 23 | 24 | 25 | 26 | 27 | 28 | 29 | 30 | 31 | 2 | 1 |
| c | c | c | | c | b | b | c | c | b | b | c | b | b | c | Ananthapuram | 599 |
| c | c | c | | c | b | 1 | c | c | c | c | c | a | b | c | Tallabhadra | 600 |
| c | c | c | | c | b | a | c | c | b | b | c | b | b | c | Ranigam | 601 |
| c | c | c | | c | a | b | c | c | b | b | c | a | a | c | Turakasanam | 602 |
| c | c | c | | c | b | b | c | c | c | c | c | b | a | c | Damodarapuram | 603 |
| c | c | c | | c | b | b | c | c | c | c | c | b | 1 | c | Mulapalam | 604 |
| c | c | c | | c | b | a | c | c | c | c | c | b | a | c | Gollavooru | 605 |
| c | c | c | | c | 1 | 1 | c | c | b | b | c | b | b | c | Uppalam | 606 |
| c | c | c | | c | a | b | c | c | b | b | c | a | b | c | Rajam | 607 |
| c | c | c | | c | b | 1 | c | c | b | b | c | 1 | b | c | Mamidipalle | 608 |
| c | c | c | | c | b | a | c | c | b | b | c | b | a | c | Pathinivalasa | 609 |
| c | c | c | | c | c | b | c | c | c | c | c | b | 1 | c | Sirimamidi | 610 |
| 0 | 0 | 0 | 0 | 0 | 2 | 12 | 0 | 0 | 1 | 0 | 0 | 4 | 5 | 0 | | |

**Census of India 2011- Village Directory
Amenities and Land use (As on 2009)**

Name of District : Srikakulam

Location Code No.: 542

Name of Mandal Parishad : Sompeta

Location Code No.: 0455

| Sl. No. | Name of Village | Number of Non-Government Medical Amenities available. | | | | | | | Availability of drinking water - Yes / No | | | | | | | | |
|--------------|-----------------|---|---------------------------------------|--|-------------------------------------|---|---------------|----------|---|---------------------------------------|-----------|------------------------|----------|---------------|--------------------|----------|--|
| | | Charitable non Govt. hospital/Nursing home. | Medical practitioner with MBBS Degree | Medical practitioner with other degree | Medical practitioner with no degree | Traditional practitioner and faith healer | Medicine Shop | Others | Tap water (Treated/Untreated) | Well water (Covered / Uncovered well) | Hand Pump | Tube wells / Bore well | Spring | River / Canal | Tank / Pond / Lake | Others | |
| 1 | 2 | 32 | 33 | 34 | 35 | 36 | 37 | 38 | 39 | 40 | 41 | 42 | 43 | 44 | 45 | 46 | |
| 599 | Ananthapuram | 0 | 0 | 0 | 0 | 0 | 0 | 0 | Yes | Yes | Yes | Yes | No | No | Yes | No | |
| 600 | Tallabhadra | 0 | 0 | 0 | 3 | 0 | 0 | 0 | Yes | Yes | Yes | Yes | No | No | Yes | No | |
| 601 | Ranigam | 0 | 0 | 0 | 0 | 0 | 0 | 0 | Yes | No | No | No | No | No | Yes | No | |
| 602 | Turakasasanam | 0 | 0 | 0 | 0 | 0 | 0 | 0 | Yes | Yes | Yes | No | No | No | Yes | No | |
| 603 | Damodarapuram | 0 | 0 | 0 | 0 | 0 | 0 | 0 | No | Yes | Yes | No | No | No | No | No | |
| 604 | Mulapalam | 0 | 0 | 0 | 0 | 0 | 0 | 0 | No | Yes | Yes | No | No | No | Yes | Yes | |
| 605 | Gollavooru | 0 | 0 | 0 | 0 | 0 | 0 | 0 | Yes | Yes | Yes | No | No | No | Yes | No | |
| 606 | Uppalam | 0 | 0 | 0 | 0 | 0 | 0 | 0 | No | Yes | Yes | Yes | Yes | No | No | No | |
| 607 | Rajam | 0 | 0 | 0 | 0 | 0 | 0 | 0 | Yes | Yes | Yes | No | No | No | No | No | |
| 608 | Mamidipalle | 0 | 0 | 0 | 1 | 0 | 1 | 0 | Yes | Yes | Yes | No | Yes | No | No | No | |
| 609 | Pathinivalasa | 0 | 0 | 0 | 0 | 0 | 0 | 0 | Yes | Yes | Yes | No | No | No | No | No | |
| 610 | Sirimamidi | 0 | 0 | 0 | 0 | 0 | 0 | 0 | Yes | Yes | Yes | No | No | No | No | No | |
| Total | | 0 | 0 | 0 | 13 | 3 | 6 | 0 | 27 | 33 | 33 | 11 | 3 | 7 | 21 | 2 | |

**Census of India 2011- Village Directory
Amenities and Land use (As on 2009)**

Name of District : Srikakulam

Location Code No.: 542

Name of Mandal Parishad : Sompeta

Location Code No.: 0455

| Availability of toilet & others Yes / No | | | | Communication and transport facilities (If amenities available code -Yes is given except for Village Pin Code ,If not available within the village , the distance range code viz; a for < 5 Kms, b for 5-10 Kms and c for 10+ kms of nearest place where facility is available is given). | | | | | | | | | Name of Village | Sl. No. |
|--|----------------------------------|---|--|---|-----------------------|--------------------------------|------------------|-------------------------|--------------------------|-----------------------|---|---------------|-----------------|---------|
| Community toilet including bath. | Community toilet excluding bath. | Rural sanitary mart or sanitary hardware outlet available near the village. | Community bio- gas or recycle of waste for productive use. | Post office(PO) | Sub post office (SPO) | Post & Telegraph office (P&TO) | Village Pin Code | Telephones (Land lines) | Public call office (PCO) | Mobile phone coverage | Internet cafes/ Common service centre (CSC) | | | |
| 47 | 48 | 49 | 50 | 51 | 52 | 53 | 54 | 55 | 56 | 57 | 58 | 2 | 1 | |
| No | No | No | No | b | a | b | 532264 | Yes | Yes | Yes | c | Ananthapuram | 599 | |
| No | No | No | No | c | Yes | c | 532243 | Yes | Yes | Yes | c | Tallabhadra | 600 | |
| No | No | No | No | b | a | b | 532264 | Yes | Yes | Yes | c | Ranigam | 601 | |
| No | No | No | No | b | Yes | c | 532264 | Yes | Yes | Yes | c | Turakasasanam | 602 | |
| No | No | No | No | a | a | c | 532263 | Yes | Yes | Yes | c | Damodarapuram | 603 | |
| No | No | No | No | a | a | c | 532263 | Yes | Yes | Yes | c | Mulapalam | 604 | |
| No | No | No | No | c | Yes | c | 532263 | Yes | Yes | Yes | c | Gollavooru | 605 | |
| No | No | No | No | b | Yes | b | 532263 | Yes | Yes | Yes | c | Uppalam | 606 | |
| No | No | No | No | b | a | c | 532264 | Yes | Yes | Yes | c | Rajam | 607 | |
| No | No | No | No | b | Yes | b | 532264 | Yes | Yes | Yes | c | Mamidipalle | 608 | |
| No | No | No | No | a | Yes | b | 532264 | Yes | Yes | Yes | c | Pathinivalasa | 609 | |
| No | No | No | No | b | Yes | b | 532263 | Yes | Yes | Yes | c | Sirimamidi | 610 | |
| 0 | 2 | 0 | 0 | 8 | 16 | 2 | | 34 | 34 | 34 | 0 | | | |

**Census of India 2011- Village Directory
Amenities and Land use (As on 2009)**

Name of District : Srikakulam

Location Code No.: 542

Name of Mandal Parishad : Sompeta

Location Code No.: 0455

| Sl. No. | Name of Village | Communication and transport facilities (If amenities available code -Yes is given except for Village Pin Code, If not available within the village, the distance range code viz; a for < 5 Kms, b for 5-10 Kms and c for 10+ kms of nearest place where facility is available is given). | | | | | | | | | |
|--------------|-----------------|--|--------------------------------|------------------|---------------------|----------------|-----------|---|-------------------------|--------------------------|--|
| | | Private courier facility | Bus service (Public & Private) | Railway stations | Auto/Modified Autos | Taxis and Vans | Tractors | Cycle-pulled rickshaws(Manual & Machine driven) | Carts driven by animals | Sea /River ferry service | |
| 1 | 2 | 59 | 60 | 61 | 62 | 63 | 64 | 65 | 66 | 67 | |
| 599 | Ananthapuram | b | Yes | c | b | Yes | Yes | | Yes | | |
| 600 | Tallabhadra | c | a | c | a | a | Yes | | Yes | | |
| 601 | Ranigam | c | a | c | a | b | Yes | | Yes | | |
| 602 | Turakasasanam | c | Yes | c | Yes | a | Yes | | Yes | | |
| 603 | Damodarapuram | c | a | c | a | c | Yes | | Yes | | |
| 604 | Mulapalam | c | a | c | a | b | Yes | | Yes | | |
| 605 | Gollavooru | c | Yes | c | b | b | b | | Yes | | |
| 606 | Uppalam | b | Yes | c | Yes | a | Yes | | Yes | | |
| 607 | Rajam | c | Yes | c | Yes | a | a | | Yes | | |
| 608 | Mamidipalle | c | Yes | c | Yes | Yes | Yes | | Yes | | |
| 609 | Pathinivalasa | c | Yes | c | Yes | a | a | | Yes | | |
| 610 | Sirimamidi | c | Yes | c | a | b | Yes | | Yes | | |
| Total | | 1 | 30 | 0 | 23 | 10 | 22 | 2 | 34 | 0 | |

**Census of India 2011- Village Directory
Amenities and Land use (As on 2009)**

Name of District : Srikakulam

Location Code No.: 542

Name of Mandal Parishad : Sompeta

Location Code No.: 0455

| Village connected to highways,village roads, banks & credit societies (If amenities available code -Yes is given, If not available within the village , the distance range code viz; a for < 5 Kms, b for 5-10 Kms and c for 10+ kms of nearest place where facility is available is given). | | | | | | | | | | | | Name of Village | Sl. No. |
|--|--------------------------------|--|-----------------------------------|-------------|----------------|----------------------------------|--------------------------------------|----------------|---------------------------------|----------|-------------------------------|-----------------|---------|
| Connected to national highway(NH) | Connected to state highway(SH) | Connected to major district road (MDR) | Connected to others district road | Pucca roads | Kutchcha roads | Water bounded macadam(WBM) roads | Navigable waterway (river/canal)(NW) | Footpaths (FP) | Commercial & Co-operative Banks | ATM | Agricultural Credit Societies | | |
| 68 | 69 | 70 | 71 | 72 | 73 | 74 | 75 | 76 | 77 | 78 | 79 | 2 | 1 |
| b | c | Yes | Yes | a | Yes | b | | Yes | b | b | b | Ananthapuram | 599 |
| b | c | a | Yes | Yes | Yes | b | | Yes | a | b | b | Tallabhadra | 600 |
| a | c | a | Yes | Yes | Yes | b | | Yes | b | b | b | Ranigam | 601 |
| Yes | c | Yes | Yes | Yes | Yes | b | | Yes | b | b | b | Turakasasanam | 602 |
| a | c | a | Yes | b | Yes | b | | Yes | b | b | b | Damodarapuram | 603 |
| b | c | Yes | Yes | a | Yes | b | | Yes | c | c | a | Mulapalam | 604 |
| b | c | Yes | Yes | Yes | Yes | b | | Yes | b | c | b | Gollavooru | 605 |
| b | c | a | Yes | Yes | Yes | Yes | | Yes | b | b | b | Uppalam | 606 |
| b | c | Yes | Yes | Yes | Yes | b | | Yes | b | b | b | Rajam | 607 |
| b | c | Yes | Yes | Yes | Yes | Yes | | Yes | b | b | b | Mamidipalle | 608 |
| b | c | Yes | Yes | Yes | Yes | b | | Yes | b | b | b | Pathinivalasa | 609 |
| b | c | b | Yes | Yes | Yes | b | | Yes | b | b | b | Sirimamidi | 610 |
| 4 | 0 | 23 | 34 | 29 | 34 | 11 | 0 | 34 | 2 | 2 | 3 | | |

**Census of India 2011- Village Directory
Amenities and Land use (As on 2009)**

Name of District : Srikakulam

Location Code No.: 542

Name of Mandal Parishad : Sompeta

Location Code No.: 0455

| Sl. No. | Name of Village | Availability of miscellaneous facilities (If amenities available code -Yes is given, If not available within the village, the distance range code viz; a for < 5 Kms, b for 5-10 Kms and c for 10+ kms of nearest place where facility is available is given). | | | | | | | | | |
|--------------|-----------------|--|---------------------------------------|-------------------------|-------------|--------------------------------|---|--|------------------------------|--|----------------------------------|
| | | Self-Help Group (SHG) | Public distribution system (PDS) shop | Mandis / Regular market | Weekly Haat | Agricultural marketing society | Integrated Child Development Scheme (Nutritional Centres) | Anganwadi Centre (Nutritional Centres) | Others (Nutritional Centres) | ASHA (Accredited Social Health Activist) | Community centre with/without TV |
| 1 | 2 | 80 | 81 | 82 | 83 | 84 | 85 | 86 | 87 | 88 | 89 |
| 599 | Ananthapuram | Yes | Yes | b | b | c | Yes | Yes | Yes | Yes | b |
| 600 | Tallabhadra | Yes | Yes | a | a | c | Yes | Yes | Yes | Yes | c |
| 601 | Ranigam | Yes | Yes | a | b | c | Yes | Yes | Yes | a | c |
| 602 | Turakasasanam | Yes | a | a | a | c | Yes | Yes | Yes | Yes | c |
| 603 | Damodarapuram | a | a | b | b | c | Yes | a | Yes | a | c |
| 604 | Mulapalam | Yes | Yes | b | b | c | Yes | Yes | Yes | Yes | c |
| 605 | Gollavooru | Yes | Yes | b | b | c | Yes | Yes | Yes | Yes | c |
| 606 | Uppalam | Yes | Yes | a | b | c | Yes | Yes | Yes | Yes | c |
| 607 | Rajam | Yes | Yes | Yes | Yes | c | Yes | Yes | Yes | Yes | c |
| 608 | Mamidipalle | Yes | Yes | Yes | Yes | b | Yes | Yes | Yes | Yes | c |
| 609 | Pathinivalasa | Yes | Yes | b | b | c | Yes | Yes | Yes | Yes | c |
| 610 | Sirimamidi | Yes | Yes | Yes | b | c | Yes | Yes | Yes | Yes | c |
| Total | | 33 | 32 | 16 | 17 | 0 | 34 | 33 | 34 | 29 | 2 |

**Census of India 2011- Village Directory
Amenities and Land use (As on 2009)**

Name of District : Srikakulam

Location Code No.: 542

Name of Mandal Parishad : Sompeta

Location Code No.: 0455

| Availability of miscellaneous facilities (If amenities available code -Yes is given, If not available within the village, the distance range code viz; a for < 5 Kms, b for 5-10 Kms and c for 10+ kms of nearest place where facility is available is given). | | | | | | | | Availability of electricity (Yes/No) | | | | Nearest Town | | Name of Village | Sl. No. |
|--|---------------------------------|---------------------|----------------|---------------------|------------------|--------------------------|-----------------------------------|--------------------------------------|---|--------------------------------------|--------------------------------|--------------|---|-----------------|---------|
| Sports Field, | Sports Club / Recreation Centre | Cinema / Video Hall | Public Library | Public Reading Room | Newspaper Supply | Assembly Polling station | Birth & Death Registration Office | Power Supply for Domestic Use (ED) | Power Supply for Agricultural Use (EAG) | Power Supply for Commercial Use (EC) | Power Supply for All Uses (EA) | Name | Distance range code i.e. a for <5 Kms, b for 5-10 Kms and c for 10+ kms | | |
| 90 | 91 | 92 | 93 | 94 | 95 | 96 | 97 | 98 | 99 | 100 | 101 | 102 | 103 | 2 | 1 |
| c | c | c | b | b | Yes | Yes | Yes | Yes | Yes | Yes | Yes | Ichchapuram | c | Ananthapuram | 599 |
| c | c | c | c | c | Yes | Yes | Yes | Yes | Yes | Yes | Yes | Ichchapuram | c | Tallabhadra | 600 |
| c | c | c | c | c | Yes | Yes | Yes | Yes | Yes | Yes | Yes | Ichchapuram | c | Ranigam | 601 |
| c | c | c | c | c | Yes | Yes | Yes | Yes | Yes | Yes | Yes | Ichchapuram | c | Turakasasanam | 602 |
| c | c | c | c | c | Yes | a | Yes | Yes | Yes | Yes | Yes | Ichchapuram | c | Damodarapuram | 603 |
| c | c | c | b | b | Yes | Yes | Yes | Yes | Yes | Yes | Yes | Ichchapuram | c | Mulapalam | 604 |
| c | c | c | b | c | Yes | Yes | Yes | Yes | Yes | Yes | Yes | Ichchapuram | c | Gollavooru | 605 |
| c | c | c | b | b | Yes | Yes | Yes | Yes | Yes | Yes | Yes | Ichchapuram | c | Uppalam | 606 |
| c | c | c | a | c | Yes | Yes | Yes | Yes | Yes | Yes | Yes | Ichchapuram | c | Rajam | 607 |
| c | c | c | Yes | c | Yes | Yes | Yes | Yes | Yes | Yes | Yes | Ichchapuram | c | Mamidipalle | 608 |
| c | c | c | a | c | Yes | Yes | Yes | Yes | Yes | Yes | Yes | Ichchapuram | c | Pathinivalasa | 609 |
| c | c | b | b | c | Yes | Yes | Yes | Yes | Yes | Yes | Yes | Ichchapuram | c | Sirimamidi | 610 |
| 3 | 0 | 0 | 4 | 3 | 34 | 31 | 34 | 34 | 34 | 34 | 34 | | 0 | | |

**Census of India 2011- Village Directory
Amenities and Land use (As on 2009)**

Name of District : Srikakulam

Location Code No.: 542

Name of Mandal Parishad : Sompeta

Location Code No.: 0455

| Sl. No. | Name of Village | Land Use | | | | | | | | | | |
|--------------|-----------------|---|----------------------------------|-------------------------------|--|--|-----------------------|---|-----------------|---------------|---------------------------|------------------------------|
| | | Area under different types of land use (in hectares rounded up to one decimal place) | | | | | | | | | | |
| | | Forests | Area under Non-agricultural Uses | Barren and Un-cultivable land | Permanent Pastures and Other Grazing Lands | Land Under Miscellaneous Tree Crops etc. | Culturable Waste Land | Fallow lands other than current fallows | Current Fallows | Net Area Sown | Total Irrigated Land Area | Total Un-irrigated Land Area |
| 1 | 2 | 104 | 105 | 106 | 107 | 108 | 109 | 110 | 111 | 112 | 113 | 114 |
| 599 | Ananthapuram | 0 | 2 | 0 | 0 | 0 | 0.3 | 0 | 0 | 25.7 | 20.6 | 5.1 |
| 600 | Tallabhadra | 0 | 55 | 0 | 0 | 0 | 0 | 0 | 0 | 384 | 181.2 | 202.8 |
| 601 | Ranigam | 0 | 128.9 | 0 | 0 | 0 | 0 | 0 | 0 | 1.1 | 0 | 1.1 |
| 602 | Turakasasanam | 0 | 32.5 | 0 | 0 | 0 | 0 | 0 | 0 | 107.5 | 92.4 | 15.1 |
| 603 | Damodarapuram | 0 | 0.5 | 0 | 0 | 0 | 0.3 | 0 | 0 | 27.2 | 15.7 | 11.4 |
| 604 | Mulapalam | 0 | 12.8 | 0 | 0 | 0 | 0 | 0 | 0 | 119.2 | 68.3 | 50.9 |
| 605 | Gollavooru | 0 | 113.4 | 0 | 0 | 0 | 0 | 0 | 0 | 139.6 | 37.8 | 101.8 |
| 606 | Uppalam | 0 | 46.9 | 0 | 0 | 0 | 43.4 | 0 | 0 | 62.7 | 31.1 | 31.6 |
| 607 | Rajam | 0 | 22.2 | 0 | 0 | 0 | 9.4 | 0 | 0 | 144.4 | 4.9 | 139.5 |
| 608 | Mamidipalle | 0 | 53.8 | 0 | 0 | 0 | 0 | 0 | 0 | 371.2 | 80.5 | 290.7 |
| 609 | Pathinivalasa | 0 | 2.3 | 0 | 0 | 0 | 0 | 0 | 18.6 | 39.1 | 19.1 | 38.6 |
| 610 | Sirimamidi | 0 | 13.1 | 0 | 0 | 0 | 0 | 0 | 57.7 | 224.2 | 12.4 | 269.5 |
| Total | | 0 | 2556.4 | 0 | 0 | 0 | 414.9 | 0 | 76.3 | 7747.4 | 3781.5 | 4042.1 |

**Census of India 2011- Village Directory
Amenities and Land use (As on 2009)**

Name of District : Srikakulam

Location Code No.: 542

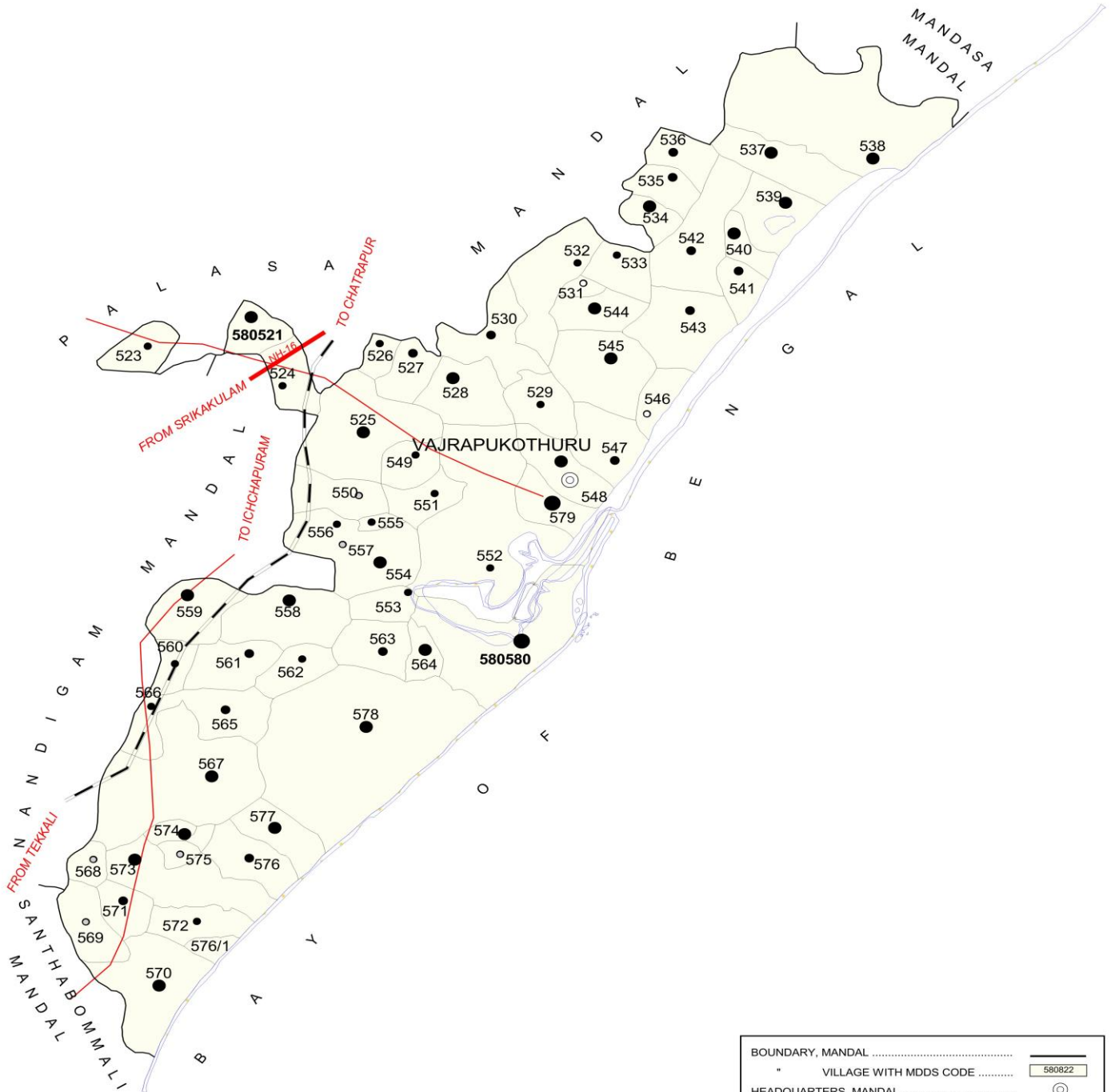
Name of Mandal Parishad : Sompeta

Location Code No.: 0455

| Land Use | | | | | Name of three most important commodities manufactured | | | Name of Village | Sl. No. |
|--|------------------------|------------------|-----------------|-----------|---|--------|-------|-----------------|---------|
| Area irrigated by source (in hectare). | | | | | First | Second | Third | | |
| Canals (C) | Wells/Tube-wells(W/TW) | Tanks/Lakes(T/L) | Water Falls(WF) | Others(O) | | | | | |
| 115 | 116 | 117 | 118 | 119 | 120 | 121 | 122 | 2 | 1 |
| 20.6 | 0 | 0 | 0 | 0 | | | | Ananthapuram | 599 |
| 168.7 | 0 | 12.5 | 0 | 0 | | | | Tallabhadra | 600 |
| 0 | 0 | 0 | 0 | 0 | | | | Ranigam | 601 |
| 92.4 | 0 | 0 | 0 | 0 | | | | Turakasasanam | 602 |
| 0 | 0 | 15.7 | 0 | 0 | | | | Damodarapuram | 603 |
| 68.3 | 0 | 0 | 0 | 0 | | | | Mulapalam | 604 |
| 37.8 | 0 | 0 | 0 | 0 | | | | Gollavooru | 605 |
| 31.1 | 0 | 0 | 0 | 0 | | | | Uppalam | 606 |
| 0 | 0 | 4.9 | 0 | 0 | | | | Rajam | 607 |
| 80.5 | 0 | 0 | 0 | 0 | | | | Mamidipalle | 608 |
| 19.1 | 0 | 0 | 0 | 0 | | | | Pathinivalasa | 609 |
| 0 | 0 | 12.4 | 0 | 0 | | | | Sirimamidi | 610 |
| 3263.7 | 12.2 | 505.6 | 0 | 0 | | | | | |

AREA : 142.72 Sq. Kms.
 POPULATION : 73212
 No. OF TOWNS : NIL
 No. OF VILLAGES : 59
 DISTANCE FROM Dist.HQtrs.
 TO MANDAL : 75 Kms.

INDIA
 ANDHRA PRADESH
VAJRAPUKOTHURU MANDAL
 SRIKAKULAM DISTRICT



| | |
|--|-------------|
| BOUNDARY, MANDAL | ————— |
| * VILLAGE WITH MDDS CODE | ● 580822 |
| HEADQUARTERS, MANDAL | ⊙ |
| POPULATION SIZE OF VILLAGES: BELOW 200, 200-499, 500-999, 1000-4999, 5000 AND ABOVE.... | ○ ● ● ● ● ● |
| UNINHABITED VILLAGE WITH MDDS CODE | ⊗ 580424 |
| NATIONAL HIGHWAY | — NH-16 — |
| IMPORTANT ROADS..... | — RS — |
| RAILWAYLINE WITH STATION, BROAD GAUGE.. | — RS — |

ALPHABETICAL LIST OF VILLAGES (MANDAL PARISHAD WISE)
SRIKAKULAM DISTRICT

| Sl. No. | Name of Village | 2011 Census Location Code No. | 2001 Census Location Code No. |
|---|-----------------------------|----------------------------------|----------------------------------|
| 1 | 2 | 3 | 4 |
| Name of Mandal Parishad : Vajrapukothuru | | | |
| Name of Mandal : Vajrapukothuru (0013) | | | |
| 1 | Akkupalle | 2854204781580539 | 2811001301154200 |
| 2 | Amalapadu | 2854204781580578 | 2811001301158100 |
| 3 | Ananthagiri | 2854204781580522 | 2811001301152500 |
| 4 | Bathupuram | 2854204781580542 | 2811001301154500 |
| 5 | Battupadu | 2854204781580526 | 2811001301152900 |
| 6 | Bendi | 2854204781580525 | 2811001301152800 |
| 7 | Bypalle | 2854204781580540 | 2811001301154300 |
| 8 | Cheepurupalle | 2854204781580538 | 2811001301154100 |
| 9 | Cheepurupalle | 2854204781580569 | 2811001301157200 |
| 10 | Chinavanka | 2854204781580543 | 2811001301154600 |
| 11 | Dabbalapadu | 2854204781580568 | 2811001301157100 |
| 12 | Devunaltada | 2854204781580570 | 2811001301157300 |
| 13 | Dokulapadu | 2854204781580545 | 2811001301154800 |
| 14 | Gadivuru | 2854204781580536 | 2811001301153900 |
| 15 | Garudabhadra | 2854204781580535 | 2811001301153800 |
| 16 | Gollalapadu | 2854204781580529 | 2811001301153200 |
| 17 | Gollasaradhi | 2854204781580533 | 2811001301153600 |
| 18 | Gopaladoravuru | 2854204781580531 | 2811001301153400 |
| 19 | Govindapuram | 2854204781580559 | 2811001301156200 |
| 20 | Gunalapadu | 2854204781580560 | 2811001301156300 |
| 21 | Kidisingi | 2854204781580547 | 2811001301155000 |
| 22 | Kollipadu | 2854204781580557 | 2811001301156000 |
| 23 | Komarlatada | 2854204781580573 | 2811001301157600 |
| 24 | Kondavooru | 2854204781580554 | 2811001301155700 |
| 25 | Laxmidevipeta @ Nuvvalarevu | 2854204781580579 | 2811001301158200 |
| 26 | Lingalapadu | 2854204781580566 | 2811001301156900 |
| 27 | Mahadevipuram | 2854204781580527 | 2811001301153000 |
| 28 | Metturu | 2854204781580537 | 2811001301154000 |
| 29 | Miliaputti | 2854204781580565 | 2811001301156800 |
| 30 | Nagarampalle | 2854204781580528 | 2811001301153100 |
| 31 | Narayanapuram | 2854204781580550 | 2811001301155300 |
| 32 | Pallisaradhi | 2854204781580544 | 2811001301154700 |
| 33 | Pallivuru @ Sangaruvanipeta | 2854204781580580 | 2811001301158300 |
| 34 | Pathatekkali | 2854204781580567 | 2811001301157000 |
| 35 | Pedavanka | 2854204781580541 | 2811001301154400 |
| 36 | Peddabadam | 2854204781580530 | 2811001301153300 |
| 37 | Peddaboddapadu | 2854204781580551 | 2811001301155400 |
| 38 | Peddamuraharipuram | 2854204781580558 | 2811001301156100 |
| 39 | Pedijagannadhapuram | 2854204781580564 | 2811001301156700 |
| 40 | Pollada | 2854204781580571 | 2811001301157400 |
| 41 | Rajam | 2854204781580534 | 2811001301153700 |
| 42 | Reyyipadu | 2854204781580563 | 2811001301156600 |
| 43 | Rittapadu | 2854204781580532 | 2811001301153500 |
| 44 | Saradapuram | 2854204781580546 | 2811001301154900 |
| 45 | Seethapuram | 2854204781580549 | 2811001301155200 |
| 46 | Sunkara Jaganadhapuram | 2854204781580574 | 2811001301157700 |
| 47 | Suryamanipuram | 2854204781580572 | 2811001301157500 |
| 48 | Synooru | 2854204781580576 | 2811001301157900 |
| 49 | Terapalle | 2854204781580553 | 2811001301155600 |
| 50 | Thadivada | 2854204781580552 | 2811001301155500 |
| 51 | Thotapalle | 2854204781580555 | 2811001301155800 |
| 52 | Uddanam Gopinadhapuram | 2854204781580561 | 2811001301156400 |
| 53 | Uddanam Narsingapalle | 2854204781580562 | 2811001301156500 |
| 54 | Uddanam Ramakrishnapuram | 2854204781580577 | 2811001301158000 |
| 55 | Uddanamkurmanadhapuram | 2854204781580556 | 2811001301155900 |
| 56 | Uddanamraipadu | 2854204781580575 | 2811001301157800 |
| 57 | Undrukudia | 2854204781580523 | 2811001301152600 |
| 58 | Vajrapukothuru | 2854204781580548 | 2811001301155100 |
| 59 | Venkatapuram | 2854204781580524 | 2811001301152700 |

**Census of India 2011- Village Directory
Amenities and Land use (As on 2009)**

Name of District : Srikakulam

Location Code No.: 542

Name of Mandal Parishad : Vajrapukothuru

Location Code No.: 0456

| Sl. No. | Name of Village | Location code no. | Total area of the village (in hectares rounded up to one decimal place) | Total population (2011 census) | Number of households (2011 census) | Number of educational amenities available (If not available within the village, the distance range code viz; a for < 5 Kms, b for 5-10 Kms and c for 10+ kms of nearest place where facility is available is given). | | | | | | | | | |
|---------|-----------------|-------------------|--|----------------------------------|------------------------------------|--|--------------------|-------------------|----------------------|------------------------------|---|-------------------------|----------------------|---------------------------|------------------|
| | | | | | | Pre-Primary school (PP) | Primary school (P) | Middle school (M) | Secondary School (S) | Senior Secondary school (SS) | Degree college of arts science & commerce (ASC) | Engineering college(EC) | Medical college (MC) | Management institute (MI) | Polytechnic (Pt) |
| 1 | 2 | 3 | 4 | 5 | 6 | 7 | 8 | 9 | 10 | 11 | 12 | 13 | 14 | 15 | 16 |
| 611 | Ananthagiri | 580522 | 130 | 1420 | 349 | b | 1 | 1 | 1 | b | b | b | b | c | c |
| 612 | Undrukudia | 580523 | 178 | 438 | 110 | a | 1 | b | b | b | b | b | c | b | c |
| 613 | Venkatapuram | 580524 | 214 | 472 | 121 | b | 1 | a | b | b | b | c | c | b | c |
| 614 | Bendi | 580525 | 325 | 1797 | 486 | b | 1 | 1 | 1 | b | b | b | c | c | c |
| 615 | Battupadu | 580526 | 76 | 246 | 59 | b | 1 | a | a | b | b | b | c | b | c |
| 616 | Mahadevipuram | 580527 | 129 | 777 | 214 | b | 1 | 1 | a | b | b | b | c | b | c |
| 617 | Nagarampalle | 580528 | 1262 | 1844 | 483 | b | 4 | 1 | 1 | b | b | b | c | b | c |
| 618 | Gollalapadu | 580529 | 136 | 497 | 135 | b | 1 | b | a | b | b | b | c | c | c |
| 619 | Peddabadam | 580530 | 113 | 631 | 148 | b | 1 | a | a | b | b | b | c | b | c |
| 620 | Gopaladoravuru | 580531 | 84 | 149 | 37 | a | 1 | a | a | a | a | c | c | a | c |
| 621 | Rittapadu | 580532 | 219 | 436 | 123 | b | 1 | a | a | b | b | b | c | b | c |
| 622 | Gollasaradhi | 580533 | 227 | 206 | 60 | b | b | b | b | b | b | b | c | c | c |
| 623 | Rajam | 580534 | 361 | 1591 | 388 | 1 | 3 | 2 | a | a | a | a | c | a | c |
| 624 | Garudabhadra | 580535 | 373 | 646 | 165 | a | 1 | 1 | 1 | b | b | b | c | b | c |
| 625 | Gadivuru | 580536 | 172 | 831 | 195 | a | 1 | 1 | 1 | b | b | b | c | b | c |
| 626 | Metturu | 580537 | 317 | 3860 | 978 | c | 4 | 2 | 2 | c | c | c | c | c | c |
| 627 | Cheepurupalle | 580538 | 780 | 2025 | 513 | c | 4 | 1 | a | c | c | c | c | c | c |
| 628 | Akkupalle | 580539 | 632 | 2252 | 601 | b | 1 | 1 | 2 | b | b | b | c | b | c |
| 629 | Bypalle | 580540 | 78 | 1272 | 366 | b | 1 | 1 | 1 | 1 | b | b | c | b | c |
| 630 | Pedavanka | 580541 | 179 | 667 | 202 | a | 1 | 1 | a | b | b | c | c | c | c |
| 631 | Bathupuram | 580542 | 371 | 993 | 271 | 1 | 2 | 2 | 2 | b | b | b | c | b | c |
| 632 | Chinavanka | 580543 | 415 | 967 | 267 | b | 1 | 1 | b | b | b | b | c | b | c |

**Census of India 2011- Village Directory
Amenities and Land use (As on 2009)**

Name of District : Srikakulam

Location Code No.: 542

Name of Mandal Parishad : Vajrapukothuru

Location Code No.: 0456

| Number of educational amenities available (If not available within the village, the distance range code viz; a for <5 Kms, b for 5-10 Kms and c for 10+ kms of nearest place where facility is available is given). | | | | Number of Medical Amenities available. (If not available within the village, the distance range code viz; a for < 5 Kms, b for 5-10 Kms and c for 10+ kms of nearest place where facility is available is given). | | | | | | | | | | Name of Village | Sl. No. | |
|---|-----------------------------------|-----------------------------------|------------------|---|-----------------------------|---------------------------------|--|--------------------|--------------------------|------------------------------------|----------------|--------------------------|----------------------------|-----------------|----------------|-----------------------------|
| Vocational training school /ITI | Non-formal training centre (NFTC) | Special school for disabled (SSD) | Others (specify) | Community health centre (CHC) | Primary health centre (PHC) | Primary health sub centre (PHS) | Maternity and child welfare centre (MCW) | T. B. clinic (TBC) | Hospital-allopathic (HA) | Hospital-alternative medicine (HO) | Dispensary (D) | Veterinary hospital (VH) | Mobile health clinic (MHC) | | | Family welfare centre (FWC) |
| 17 | 18 | 19 | 20 | 21 | 22 | 23 | 24 | 25 | 26 | 27 | 28 | 29 | 30 | 31 | 2 | 1 |
| b | c | c | | b | a | a | c | c | b | b | b | b | 1 | b | Ananthagiri | 611 |
| b | c | c | | b | a | a | c | c | b | b | b | b | 1 | b | Undrukudia | 612 |
| b | c | c | | b | b | 1 | c | c | b | b | b | b | a | b | Venkatapuram | 613 |
| b | c | c | | b | b | 1 | c | c | b | b | b | b | b | b | Bendi | 614 |
| b | c | c | | b | b | b | c | c | b | b | b | b | b | b | Battupadu | 615 |
| b | c | c | | b | b | b | c | c | b | b | b | b | b | b | Mahadevipuram | 616 |
| b | c | c | | b | a | a | c | c | b | b | b | a | 1 | b | Nagarampalle | 617 |
| b | c | c | | b | a | b | c | c | b | b | b | b | 1 | b | Gollalapadu | 618 |
| b | c | c | | b | b | a | c | c | b | b | b | a | a | b | Peddabadam | 619 |
| a | c | c | | b | b | b | c | c | b | b | b | b | a | b | Gopaladoravuru | 620 |
| b | b | c | | b | b | b | c | c | b | b | b | b | 1 | b | Rittapadu | 621 |
| b | c | c | | b | b | b | c | c | b | b | b | b | b | b | Gollasaradhi | 622 |
| a | c | c | | b | b | 1 | c | c | b | b | b | b | b | b | Rajam | 623 |
| b | c | c | | b | a | a | c | c | b | b | b | c | 1 | b | Garudabhadra | 624 |
| b | c | c | | b | a | a | c | c | b | b | b | c | 1 | b | Gadivuru | 625 |
| c | c | c | | c | b | 1 | c | c | c | c | c | c | a | c | Metturu | 626 |
| c | c | c | | c | a | a | c | c | c | c | c | c | 1 | c | Cheepurupalle | 627 |
| b | c | c | | c | 1 | 1 | c | c | b | b | b | b | a | b | Akkupalle | 628 |
| b | c | c | | c | a | b | c | c | b | b | b | b | b | b | Bypalle | 629 |
| b | b | c | | b | a | a | c | c | b | b | b | b | 1 | b | Pedavanka | 630 |
| b | c | c | | b | a | b | c | c | b | b | b | b | 1 | b | Bathupuram | 631 |
| b | c | c | | b | a | a | c | c | b | b | b | b | a | b | Chinavanka | 632 |

**Census of India 2011- Village Directory
Amenities and Land use (As on 2009)**

Name of District : Srikakulam

Location Code No.: 542

Name of Mandal Parishad : Vajrapukothuru

Location Code No.: 0456

| Sl. No. | Name of Village | Number of Non-Government Medical Amenities available. | | | | | | | Availability of drinking water - Yes / No | | | | | | | | |
|---------|-----------------|---|---------------------------------------|--|-------------------------------------|---|---------------|--------|---|---------------------------------------|-----------|------------------------|--------|---------------|--------------------|--------|--|
| | | Charitable non Govt. hospital/Nursing home. | Medical practitioner with MBBS Degree | Medical practitioner with other degree | Medical practitioner with no degree | Traditional practitioner and faith healer | Medicine Shop | Others | Tap water (Treated/Untreated) | Well water (Covered / Uncovered well) | Hand Pump | Tube wells / Bore well | Spring | River / Canal | Tank / Pond / Lake | Others | |
| 1 | 2 | 32 | 33 | 34 | 35 | 36 | 37 | 38 | 39 | 40 | 41 | 42 | 43 | 44 | 45 | 46 | |
| 611 | Ananthagiri | 0 | 0 | 0 | 2 | 0 | 0 | 0 | Yes | Yes | Yes | Yes | No | No | No | No | |
| 612 | Undrukudia | 0 | 0 | 0 | 1 | 0 | 0 | 0 | Yes | Yes | Yes | Yes | No | No | No | No | |
| 613 | Venkatapuram | 0 | 0 | 0 | 2 | 0 | 0 | 0 | Yes | Yes | Yes | Yes | No | No | No | No | |
| 614 | Bendi | 0 | 0 | 0 | 2 | 0 | 0 | 0 | Yes | Yes | Yes | Yes | No | No | No | No | |
| 615 | Battupadu | 0 | 0 | 0 | 2 | 0 | 0 | 0 | No | Yes | Yes | No | No | No | No | No | |
| 616 | Mahadevipuram | 0 | 0 | 0 | 2 | 0 | 0 | 0 | Yes | Yes | Yes | No | No | No | No | No | |
| 617 | Nagarampalle | 0 | 0 | 0 | 2 | 0 | 0 | 0 | Yes | Yes | No | Yes | No | No | No | No | |
| 618 | Gollalapadu | 0 | 0 | 0 | 0 | 0 | 0 | 0 | Yes | Yes | No | Yes | No | No | No | No | |
| 619 | Peddabadam | 0 | 0 | 0 | 2 | 0 | 0 | 0 | No | Yes | Yes | Yes | No | No | No | No | |
| 620 | Gopaladoravuru | 0 | 0 | 0 | 0 | 0 | 0 | 0 | Yes | Yes | Yes | Yes | No | No | No | No | |
| 621 | Rittapadu | 0 | 0 | 0 | 1 | 0 | 0 | 0 | No | Yes | Yes | Yes | No | No | No | Yes | |
| 622 | Gollasaradhi | 0 | 0 | 0 | 1 | 0 | 0 | 0 | Yes | Yes | Yes | Yes | No | No | No | No | |
| 623 | Rajam | 0 | 0 | 0 | 3 | 0 | 0 | 0 | Yes | Yes | Yes | Yes | No | No | No | No | |
| 624 | Garudabhadra | 0 | 0 | 0 | 0 | 0 | 0 | 0 | Yes | Yes | Yes | Yes | No | No | No | Yes | |
| 625 | Gadivuru | 0 | 0 | 0 | 2 | 0 | 0 | 0 | Yes | Yes | Yes | Yes | No | No | No | Yes | |
| 626 | Metturu | 0 | 0 | 0 | 2 | 0 | 1 | 0 | Yes | Yes | Yes | Yes | No | No | No | Yes | |
| 627 | Cheepurupalle | 0 | 0 | 0 | 1 | 0 | 0 | 0 | Yes | Yes | Yes | Yes | No | No | No | No | |
| 628 | Akkupalle | 0 | 0 | 0 | 2 | 0 | 1 | 0 | Yes | Yes | Yes | Yes | No | No | No | No | |
| 629 | Bypalle | 0 | 0 | 0 | 2 | 0 | 0 | 0 | Yes | Yes | Yes | Yes | No | No | No | Yes | |
| 630 | Pedavanka | 0 | 0 | 0 | 1 | 0 | 0 | 0 | Yes | Yes | Yes | Yes | No | No | No | No | |
| 631 | Bathupuram | 0 | 0 | 0 | 2 | 0 | 0 | 0 | Yes | Yes | Yes | Yes | No | No | No | No | |
| 632 | Chinavanka | 0 | 0 | 0 | 2 | 0 | 0 | 0 | Yes | Yes | Yes | Yes | No | No | No | No | |

**Census of India 2011- Village Directory
Amenities and Land use (As on 2009)**

Name of District : Srikakulam

Location Code No.: 542

Name of Mandal Parishad : Vajrapukothuru

Location Code No.: 0456

| Availability of toilet & others Yes / No | | | | Communication and transport facilities (If amenities available code -Yes is given except for Village Pin Code .If not available within the village , the distance range code viz; a for < 5 Kms, b for 5-10 Kms and c for 10+ kms of nearest place where facility is available is given). | | | | | | | | Name of Village | Sl. No. |
|--|----------------------------------|---|--|---|-----------------------|--------------------------------|------------------|-------------------------|--------------------------|-----------------------|---|-----------------|---------|
| Community toilet including bath. | Community toilet excluding bath. | Rural sanitary mart or sanitary hardware outlet available near the village. | Community bio- gas or recycle of waste for productive use. | Post office(PO) | Sub post office (SPO) | Post & Telegraph office (P&TO) | Village Pin Code | Telephones (Land lines) | Public call office (PCO) | Mobile phone coverage | Internet cafes/ Common service centre (CSC) | | |
| 47 | 48 | 49 | 50 | 51 | 52 | 53 | 54 | 55 | 56 | 57 | 58 | 2 | 1 |
| No | No | No | No | b | Yes | b | 532222 | Yes | Yes | Yes | b | Ananthagiri | 611 |
| No | No | No | No | c | a | b | 532220 | Yes | Yes | Yes | c | Undrukudia | 612 |
| No | No | No | No | b | Yes | b | 532220 | Yes | Yes | Yes | b | Venkatapuram | 613 |
| No | No | No | No | b | Yes | b | 532220 | Yes | Yes | Yes | b | Bendi | 614 |
| No | No | No | No | b | a | b | 532222 | a | Yes | Yes | b | Battupadu | 615 |
| No | No | No | No | b | a | b | 532222 | Yes | Yes | Yes | b | Mahadevipuram | 616 |
| No | No | No | No | b | Yes | b | 532222 | Yes | Yes | Yes | b | Nagarampalle | 617 |
| No | No | No | No | a | a | b | 532218 | Yes | Yes | Yes | b | Gollalapadu | 618 |
| No | No | No | No | b | a | b | 532222 | Yes | Yes | Yes | b | Peddabadam | 619 |
| No | No | No | No | b | a | b | 532222 | Yes | Yes | Yes | b | Gopaladoravuru | 620 |
| No | No | No | No | b | a | b | 532222 | Yes | Yes | Yes | b | Rittapadu | 621 |
| No | No | No | No | b | b | b | 532222 | Yes | Yes | Yes | b | Gollasaradhi | 622 |
| No | No | No | No | a | a | b | 532220 | Yes | Yes | Yes | a | Rajam | 623 |
| No | No | No | No | a | Yes | b | 532220 | Yes | Yes | Yes | b | Garudabhadra | 624 |
| No | No | No | No | a | Yes | b | 532219 | Yes | Yes | Yes | b | Gadivuru | 625 |
| No | Yes | No | No | Yes | a | c | 532219 | Yes | Yes | Yes | c | Metturu | 626 |
| No | No | No | No | a | Yes | c | 532222 | Yes | Yes | Yes | c | Cheepurupalle | 627 |
| No | No | No | No | a | Yes | b | 532219 | Yes | Yes | Yes | b | Akkupalle | 628 |
| No | No | No | No | a | a | b | 532219 | Yes | Yes | Yes | b | Bypalle | 629 |
| No | No | No | No | a | a | b | 532219 | Yes | Yes | Yes | a | Pedavanka | 630 |
| No | No | No | No | b | Yes | b | 532219 | Yes | Yes | Yes | a | Bathupuram | 631 |
| No | No | No | No | b | Yes | b | 532222 | Yes | Yes | Yes | b | Chinavanka | 632 |

**Census of India 2011- Village Directory
Amenities and Land use (As on 2009)**

Name of District : Srikakulam

Location Code No.: 542

Name of Mandal Parishad : Vajrapukothuru

Location Code No.: 0456

| Sl. No. | Name of Village | Communication and transport facilities (If amenities available code -Yes is given except for Village Pin Code, If not available within the village, the distance range code viz; a for < 5 Kms, b for 5-10 Kms and c for 10+ kms of nearest place where facility is available is given). | | | | | | | | | |
|---------|-----------------|--|--------------------------------|------------------|---------------------|----------------|----------|---|-------------------------|--------------------------|--|
| | | Private courier facility | Bus service (Public & Private) | Railway stations | Auto/Modified Autos | Taxis and Vans | Tractors | Cycle-pulled rickshaws(Manual & Machine driven) | Carts driven by animals | Sea /River ferry service | |
| 1 | 2 | 59 | 60 | 61 | 62 | 63 | 64 | 65 | 66 | 67 | |
| 611 | Ananthagiri | b | Yes | b | Yes | b | Yes | | a | | |
| 612 | Undrukudia | b | Yes | b | a | b | a | | Yes | | |
| 613 | Venkatapuram | b | Yes | b | Yes | b | Yes | | Yes | | |
| 614 | Bendi | b | Yes | b | Yes | b | Yes | Yes | Yes | | |
| 615 | Battupadu | b | a | b | a | b | b | | Yes | | |
| 616 | Mahadevipuram | b | a | b | b | b | Yes | | Yes | | |
| 617 | Nagarampalle | a | Yes | b | b | b | b | | a | | |
| 618 | Gollalapadu | a | a | b | b | b | a | | b | | |
| 619 | Peddabadam | b | a | b | b | b | Yes | | Yes | | |
| 620 | Gopaladoravuru | b | a | b | Yes | b | a | | a | | |
| 621 | Rittapadu | b | a | b | Yes | b | Yes | | b | | |
| 622 | Gollasaradhi | b | a | b | a | b | b | | Yes | | |
| 623 | Rajam | c | Yes | a | Yes | a | Yes | | a | | |
| 624 | Garudabhadra | c | Yes | b | Yes | b | Yes | | b | | |
| 625 | Gadivuru | c | Yes | b | Yes | b | a | | b | | |
| 626 | Metturu | c | Yes | c | Yes | c | Yes | | b | | |
| 627 | Cheepurupalle | c | Yes | c | Yes | c | a | | Yes | | |
| 628 | Akkupalle | b | Yes | b | Yes | b | b | | a | | |
| 629 | Bypalle | b | Yes | b | a | b | b | | b | | |
| 630 | Pedavanka | b | Yes | b | Yes | b | Yes | | Yes | | |
| 631 | Bathupuram | b | Yes | b | Yes | b | Yes | | Yes | | |
| 632 | Chinavanka | a | Yes | b | Yes | b | Yes | | Yes | | |

**Census of India 2011- Village Directory
Amenities and Land use (As on 2009)**

Name of District : Srikakulam

Location Code No.: 542

Name of Mandal Parishad : Vajrapukothuru

Location Code No.: 0456

| Village connected to highways,village roads, banks & credit societies (If amenities available code -Yes is given, If not available within the village , the distance range code viz; a for < 5 Kms, b for 5-10 Kms and c for 10+ kms of nearest place where facility is available is given). | | | | | | | | | | | | Name of Village | Sl. No. |
|--|--------------------------------|--|-----------------------------------|-------------|----------------|----------------------------------|--------------------------------------|----------------|---------------------------------|-----|-------------------------------|-----------------|---------|
| Connected to national highway(NH) | Connected to state highway(SH) | Connected to major district road (MDR) | Connected to others district road | Pucca roads | Kutchcha roads | Water bounded macadam(WBM) roads | Navigable waterway (river/canal)(NW) | Footpaths (FP) | Commercial & Co-operative Banks | ATM | Agricultural Credit Societies | | |
| 68 | 69 | 70 | 71 | 72 | 73 | 74 | 75 | 76 | 77 | 78 | 79 | 2 | 1 |
| a | c | c | Yes | Yes | Yes | b | | Yes | b | b | b | Ananthagiri | 611 |
| a | c | c | Yes | b | Yes | c | | Yes | c | c | b | Undrukudia | 612 |
| a | c | c | Yes | Yes | Yes | b | | Yes | b | b | b | Venkatapuram | 613 |
| a | c | c | Yes | Yes | Yes | b | | Yes | b | b | Yes | Bendi | 614 |
| a | c | c | Yes | b | Yes | c | | Yes | b | b | b | Battupadu | 615 |
| a | c | c | Yes | Yes | Yes | b | | Yes | Yes | b | b | Mahadevipuram | 616 |
| b | c | c | Yes | Yes | Yes | b | | Yes | a | b | a | Nagarampalle | 617 |
| a | c | c | Yes | b | Yes | c | | Yes | a | b | b | Gollalapadu | 618 |
| a | c | c | Yes | Yes | Yes | b | | Yes | b | b | b | Peddabadam | 619 |
| b | c | c | Yes | a | Yes | c | | Yes | a | a | a | Gopadoravuru | 620 |
| b | c | c | Yes | a | Yes | c | | Yes | b | b | Yes | Rittapadu | 621 |
| b | c | c | Yes | b | Yes | b | | Yes | a | b | a | Gollasaradhi | 622 |
| b | c | c | Yes | Yes | Yes | c | | Yes | b | a | b | Rajam | 623 |
| b | c | c | Yes | Yes | Yes | b | | Yes | a | b | b | Garudabhadra | 624 |
| c | c | c | Yes | Yes | Yes | b | | Yes | b | b | Yes | Gadivuru | 625 |
| c | c | c | Yes | Yes | Yes | Yes | | Yes | b | c | b | Metturu | 626 |
| c | c | c | Yes | Yes | Yes | b | | Yes | a | c | b | Cheepurupalle | 627 |
| b | c | b | Yes | Yes | Yes | b | | Yes | Yes | b | b | Akkupalle | 628 |
| c | c | b | Yes | Yes | Yes | c | | Yes | Yes | b | b | Bypalle | 629 |
| b | c | b | Yes | Yes | Yes | b | | Yes | a | b | b | Pedavanka | 630 |
| b | c | b | Yes | Yes | Yes | c | | Yes | a | b | b | Bathupuram | 631 |
| c | c | c | Yes | Yes | Yes | c | | Yes | b | b | Yes | Chinavanka | 632 |

**Census of India 2011- Village Directory
Amenities and Land use (As on 2009)**

Name of District : Srikakulam

Location Code No.: 542

Name of Mandal Parishad : Vajrapukothuru

Location Code No.: 0456

| Sl. No. | Name of Village | Availability of miscellaneous facilities (If amenities available code -Yes is given, If not available within the village, the distance range code viz; a for < 5 Kms, b for 5-10 Kms and c for 10+ kms of nearest place where facility is available is given). | | | | | | | | | | |
|---------|-----------------|--|---------------------------------------|-------------------------|-------------|--------------------------------|---|--|------------------------------|--|----------------------------------|--|
| | | Self-Help Group (SHG) | Public distribution system (PDS) shop | Mandis / Regular market | Weekly Haat | Agricultural marketing society | Integrated Child Development Scheme (Nutritional Centres) | Anganwadi Centre (Nutritional Centres) | Others (Nutritional Centres) | ASHA (Accredited Social Health Activist) | Community centre with/without TV | |
| 1 | 2 | 80 | 81 | 82 | 83 | 84 | 85 | 86 | 87 | 88 | 89 | |
| 611 | Ananthagiri | Yes | Yes | b | b | c | Yes | Yes | Yes | Yes | b | |
| 612 | Undrukudia | Yes | Yes | b | c | c | Yes | Yes | Yes | Yes | c | |
| 613 | Venkatapuram | Yes | Yes | b | b | b | Yes | Yes | Yes | Yes | b | |
| 614 | Bendi | Yes | Yes | b | b | b | Yes | Yes | Yes | Yes | b | |
| 615 | Battupadu | Yes | a | b | b | b | Yes | a | Yes | a | b | |
| 616 | Mahadevipuram | Yes | a | b | b | b | Yes | Yes | Yes | Yes | b | |
| 617 | Nagarampalle | Yes | Yes | Yes | b | b | Yes | Yes | Yes | Yes | Yes | |
| 618 | Gollalapadu | Yes | Yes | a | b | b | Yes | Yes | Yes | Yes | b | |
| 619 | Peddabadam | Yes | Yes | b | b | b | Yes | Yes | Yes | Yes | b | |
| 620 | Gopaladoravuru | Yes | Yes | a | a | a | Yes | a | Yes | a | b | |
| 621 | Rittapadu | Yes | Yes | b | b | b | Yes | Yes | Yes | Yes | Yes | |
| 622 | Gollasaradhi | Yes | a | b | b | b | Yes | a | Yes | a | a | |
| 623 | Rajam | Yes | Yes | a | a | a | Yes | Yes | Yes | Yes | Yes | |
| 624 | Garudabhadra | Yes | Yes | b | b | b | Yes | Yes | Yes | Yes | Yes | |
| 625 | Gadivuru | Yes | a | b | b | b | Yes | Yes | Yes | Yes | b | |
| 626 | Metturu | Yes | Yes | Yes | c | c | Yes | Yes | Yes | Yes | Yes | |
| 627 | Cheepurupalle | Yes | Yes | b | c | c | Yes | Yes | Yes | Yes | Yes | |
| 628 | Akkupalle | Yes | Yes | Yes | b | b | Yes | Yes | Yes | Yes | Yes | |
| 629 | Bypalle | Yes | Yes | b | b | b | Yes | Yes | Yes | Yes | Yes | |
| 630 | Pedavanka | Yes | Yes | b | b | b | Yes | Yes | Yes | Yes | Yes | |
| 631 | Bathupuram | Yes | Yes | b | b | b | Yes | Yes | Yes | Yes | Yes | |
| 632 | Chinavanka | Yes | Yes | b | b | b | Yes | Yes | Yes | Yes | a | |

**Census of India 2011- Village Directory
Amenities and Land use (As on 2009)**

Name of District : Srikakulam

Location Code No.: 542

Name of Mandal Parishad : Vajrapukothuru

Location Code No.: 0456

| Availability of miscellaneous facilities (If amenities available code -Yes is given, If not available within the village, the distance range code viz; a for < 5 Kms, b for 5-10 Kms and c for 10+ kms of nearest place where facility is available is given). | | | | | | | | | Availability of electricity (Yes/No) | | | | Nearest Town | | Name of Village | Sl. No. |
|--|---------------------------------|---------------------|----------------|---------------------|------------------|--------------------------|-----------------------------------|------------------------------------|---|--------------------------------------|--------------------------------|------------------|---|----------------|-----------------|---------|
| Sports Field, | Sports Club / Recreation Centre | Cinema / Video Hall | Public Library | Public Reading Room | Newspaper Supply | Assembly Polling station | Birth & Death Registration Office | Power Supply for Domestic Use (ED) | Power Supply for Agricultural Use (EAG) | Power Supply for Commercial Use (EC) | Power Supply for All Uses (EA) | Name | Distance range code i.e. a for <5 Kms, b for 5-10 Kms and c for 10+ kms | | | |
| 90 | 91 | 92 | 93 | 94 | 95 | 96 | 97 | 98 | 99 | 100 | 101 | 102 | 103 | 2 | 1 | |
| b | b | b | b | b | Yes | Yes | Yes | Yes | Yes | Yes | Yes | Palasa Kasibugga | b | Ananthagiri | 611 | |
| b | b | c | c | c | Yes | Yes | Yes | Yes | Yes | Yes | Yes | Palasa Kasibugga | b | Undrukudia | 612 | |
| b | b | b | b | b | Yes | Yes | Yes | Yes | Yes | Yes | Yes | Palasa Kasibugga | b | Venkatapuram | 613 | |
| b | b | b | b | b | Yes | Yes | Yes | Yes | Yes | Yes | Yes | Palasa Kasibugga | b | Bendi | 614 | |
| b | b | b | b | b | Yes | Yes | Yes | Yes | Yes | Yes | Yes | Palasa Kasibugga | b | Battupadu | 615 | |
| b | b | b | b | b | Yes | Yes | Yes | Yes | Yes | Yes | Yes | Palasa Kasibugga | b | Mahadevipuram | 616 | |
| a | b | b | b | b | Yes | Yes | Yes | Yes | Yes | Yes | Yes | Palasa Kasibugga | b | Nagarampalle | 617 | |
| a | b | b | b | b | Yes | Yes | Yes | Yes | Yes | Yes | Yes | Palasa Kasibugga | b | Gollalapadu | 618 | |
| b | b | b | b | b | Yes | Yes | Yes | Yes | Yes | Yes | Yes | Palasa Kasibugga | b | Peddabadam | 619 | |
| b | b | a | a | a | Yes | Yes | Yes | Yes | Yes | Yes | Yes | Palasa Kasibugga | b | Gopaladoravuru | 620 | |
| b | b | b | b | b | Yes | Yes | Yes | Yes | Yes | Yes | Yes | Palasa Kasibugga | b | Rittapadu | 621 | |
| b | b | b | b | b | Yes | Yes | Yes | Yes | Yes | Yes | Yes | Palasa Kasibugga | b | Gollasaradhi | 622 | |
| c | b | a | b | b | Yes | Yes | Yes | Yes | Yes | Yes | Yes | Palasa Kasibugga | b | Rajam | 623 | |
| c | b | b | b | b | Yes | Yes | Yes | Yes | Yes | Yes | Yes | Palasa Kasibugga | b | Garudabhadra | 624 | |
| c | b | b | b | b | Yes | Yes | Yes | Yes | Yes | Yes | Yes | Palasa Kasibugga | b | Gadivuru | 625 | |
| c | c | c | c | Yes | Yes | Yes | Yes | Yes | Yes | Yes | Yes | Palasa Kasibugga | c | Metturu | 626 | |
| c | c | c | c | c | Yes | Yes | Yes | Yes | Yes | Yes | Yes | Palasa Kasibugga | c | Cheepurupalle | 627 | |
| b | b | b | b | b | Yes | Yes | Yes | Yes | Yes | Yes | Yes | Palasa Kasibugga | b | Akkupalle | 628 | |
| b | b | b | b | b | Yes | Yes | Yes | Yes | Yes | Yes | Yes | Palasa Kasibugga | b | Bypalle | 629 | |
| b | b | b | b | Yes | Yes | Yes | Yes | Yes | Yes | Yes | Yes | Palasa Kasibugga | b | Pedavanka | 630 | |
| b | b | b | b | a | Yes | Yes | Yes | Yes | Yes | Yes | Yes | Palasa Kasibugga | b | Bathupuram | 631 | |
| a | b | b | b | b | Yes | Yes | Yes | Yes | Yes | Yes | Yes | Palasa Kasibugga | b | Chinavanka | 632 | |

**Census of India 2011- Village Directory
Amenities and Land use (As on 2009)**

Name of District : Srikakulam

Location Code No.: 542

Name of Mandal Parishad : Vajrapukothuru

Location Code No.: 0456

| Sl. No. | Name of Village | Land Use | | | | | | | | | | |
|---------|-----------------|---|----------------------------------|-------------------------------|--|--|-----------------------|---|-----------------|---------------|---------------------------|------------------------------|
| | | Area under different types of land use (in hectares rounded up to one decimal place) | | | | | | | | | | |
| | | Forests | Area under Non-agricultural Uses | Barren and Un-cultivable land | Permanent Pastures and Other Grazing Lands | Land Under Miscellaneous Tree Crops etc. | Culturable Waste Land | Fallow lands other than current fallows | Current Fallows | Net Area Sown | Total Irrigated Land Area | Total Un-irrigated Land Area |
| 1 | 2 | 104 | 105 | 106 | 107 | 108 | 109 | 110 | 111 | 112 | 113 | 114 |
| 611 | Ananthagiri | 0 | 36.3 | 4 | 0 | 1.2 | 0 | 6.2 | 5.8 | 76.5 | 41.6 | 46.9 |
| 612 | Undrukudia | 0 | 62.5 | 3.6 | 1.2 | 1.8 | 0 | 12.2 | 26.9 | 69.8 | 47.9 | 61 |
| 613 | Venkatapuram | 0 | 81.6 | 0 | 0 | 0 | 0 | 1.6 | 36.7 | 94.1 | 94.4 | 38 |
| 614 | Bendi | 0 | 101.5 | 52.1 | 0 | 0 | 0 | 0.8 | 17.3 | 153.3 | 60.7 | 110.7 |
| 615 | Battupadu | 0 | 13 | 3.7 | 0 | 0 | 0 | 2 | 8 | 49.3 | 45.3 | 14 |
| 616 | Mahadevipuram | 0 | 12.1 | 9 | 0 | 0 | 0 | 1.9 | 0.8 | 105.2 | 107.5 | 0.4 |
| 617 | Nagarampalle | 0 | 541.4 | 282 | 10.5 | 0.8 | 7 | 12.8 | 21.8 | 385.7 | 380 | 40.3 |
| 618 | Gollalapadu | 0 | 21.1 | 12.4 | 0 | 2 | 0 | 1 | 2.4 | 97.1 | 98.8 | 1.7 |
| 619 | Peddabadam | 0 | 25.7 | 3 | 0 | 0 | 0 | 7.3 | 8 | 69 | 78.3 | 6 |
| 620 | Gopaladoravuru | 0 | 12.3 | 0 | 0 | 0 | 0 | 16.7 | 2.4 | 52.6 | 54.1 | 17.6 |
| 621 | Rittapadu | 0 | 58.5 | 0 | 0 | 0 | 0 | 3.4 | 8 | 149.1 | 139.1 | 21.4 |
| 622 | Gollasaradhi | 0 | 22.4 | 0 | 0 | 0 | 0 | 15 | 2.8 | 186.8 | 79.5 | 125.1 |
| 623 | Rajam | 0 | 59.6 | 0 | 0 | 0 | 0 | 4.1 | 5 | 292.3 | 84.3 | 217.1 |
| 624 | Garudabhadra | 0 | 128.9 | 0 | 0 | 0 | 0 | 25 | 41.7 | 177.4 | 32.2 | 211.9 |
| 625 | Gadivuru | 0 | 13 | 0 | 0 | 0 | 0 | 3.5 | 8.2 | 147.3 | 14 | 145 |
| 626 | Metturu | 109 | 22.4 | 0 | 0 | 0 | 0 | 0 | 3.3 | 182 | 1.1 | 184.2 |
| 627 | Cheepurupalle | 0 | 47 | 0 | 0 | 0 | 0 | 4.5 | 5.2 | 723.3 | 2.5 | 730.5 |
| 628 | Akkupalle | 0 | 46.9 | 0 | 0 | 0 | 0 | 0 | 0 | 585.1 | 0 | 585.1 |
| 629 | Bypalle | 0 | 9.2 | 0 | 0 | 0 | 0 | 0 | 0 | 68.8 | 0 | 68.8 |
| 630 | Pedavanka | 0 | 13.1 | 0 | 0 | 0 | 0 | 0 | 0 | 165.9 | 0 | 165.9 |
| 631 | Bathupuram | 0 | 28.3 | 0 | 0 | 0 | 0 | 0 | 0 | 342.7 | 0 | 342.7 |
| 632 | Chinavanka | 0 | 30.5 | 0 | 0 | 0 | 0 | 0 | 8.3 | 376.2 | 8.3 | 376.2 |

**Census of India 2011- Village Directory
Amenities and Land use (As on 2009)**

Name of District : Srikakulam

Location Code No.: 542

Name of Mandal Parishad : Vajrapukothuru

Location Code No.: 0456

| Land Use | | | | | Name of three most important commodities manufactured | | | Name of Village | Sl. No. | | | | | |
|--|------------------------|------------------|-----------------|-----------|---|--------|-------|-----------------|---------|-----|-----|-----|----------------|-----|
| Area irrigated by source (in hectare). | | | | | First | Second | Third | | | | | | | |
| Canals (C) | Wells/Tube-wells(W/TW) | Tanks/Lakes(T/L) | Water Falls(WF) | Others(O) | 115 | 116 | 117 | 118 | 119 | 120 | 121 | 122 | 2 | 1 |
| 0 | 0 | 41.6 | 0 | 0 | | | | | | | | | Ananthagiri | 611 |
| 0 | 0 | 47.9 | 0 | 0 | | | | | | | | | Undrukudia | 612 |
| 0 | 0 | 94.4 | 0 | 0 | | | | | | | | | Venkatapuram | 613 |
| 0 | 0 | 60.7 | 0 | 0 | | | | | | | | | Bendi | 614 |
| 0 | 0 | 45.3 | 0 | 0 | | | | | | | | | Battupadu | 615 |
| 0 | 0 | 107.5 | 0 | 0 | | | | | | | | | Mahadevipuram | 616 |
| 0 | 0 | 380 | 0 | 0 | | | | | | | | | Nagarampalle | 617 |
| 0 | 0 | 98.8 | 0 | 0 | | | | | | | | | Gollalapadu | 618 |
| 50.4 | 0 | 27.9 | 0 | 0 | | | | | | | | | Peddabadam | 619 |
| 0 | 0 | 54.1 | 0 | 0 | | | | | | | | | Gopaladoravuru | 620 |
| 0 | 0 | 139.1 | 0 | 0 | | | | | | | | | Rittapadu | 621 |
| 0 | 0 | 79.5 | 0 | 0 | | | | | | | | | Gollasaradhi | 622 |
| 0 | 0 | 84.3 | 0 | 0 | | | | | | | | | Rajam | 623 |
| 0 | 0 | 32.2 | 0 | 0 | | | | | | | | | Garudabhadra | 624 |
| 0 | 0 | 14 | 0 | 0 | | | | | | | | | Gadivuru | 625 |
| 0 | 0 | 1.1 | 0 | 0 | | | | | | | | | Metturu | 626 |
| 0 | 0 | 2.5 | 0 | 0 | | | | | | | | | Cheepurupalle | 627 |
| 0 | 0 | 0 | 0 | 0 | | | | | | | | | Akkupalle | 628 |
| 0 | 0 | 0 | 0 | 0 | | | | | | | | | Bypalle | 629 |
| 0 | 0 | 0 | 0 | 0 | | | | | | | | | Pedavanka | 630 |
| 0 | 0 | 0 | 0 | 0 | | | | | | | | | Bathupuram | 631 |
| 0 | 0 | 8.3 | 0 | 0 | | | | | | | | | Chinavanka | 632 |

**Census of India 2011- Village Directory
Amenities and Land use (As on 2009)**

Name of District : Srikakulam

Location Code No.: 542

Name of Mandal Parishad : Vajrapukothuru

Location Code No.: 0456

| Sl. No. | Name of Village | Location code no. | Total area of the village (in hectares rounded up to one decimal place) | Total population (2011 census) | Number of households (2011 census) | Number of educational amenities available (If not available within the village, the distance range code viz; a for < 5 Kms, b for 5-10 Kms and c for 10+ kms of nearest place where facility is available is given). | | | | | | | | | |
|---------|------------------------|-------------------|--|----------------------------------|------------------------------------|--|--------------------|-------------------|----------------------|------------------------------|---|-------------------------|----------------------|---------------------------|------------------|
| | | | | | | Pre-Primary school (PP) | Primary school (P) | Middle school (M) | Secondary School (S) | Senior Secondary school (SS) | Degree college of arts science & commerce (ASC) | Engineering college(EC) | Medical college (MC) | Management institute (MI) | Polytechnic (Pt) |
| 1 | 2 | 3 | 4 | 5 | 6 | 7 | 8 | 9 | 10 | 11 | 12 | 13 | 14 | 15 | 16 |
| 633 | Pallisaradhi | 580544 | 498 | 1920 | 560 | b | 2 | 1 | 1 | b | b | b | c | c | c |
| 634 | Dokulapadu | 580545 | 240 | 2021 | 593 | a | 1 | 1 | 1 | c | c | c | c | c | c |
| 635 | Saradapuram | 580546 | 143 | 123 | 32 | b | a | a | a | b | b | b | c | c | c |
| 636 | Kidisingi | 580547 | 201 | 874 | 196 | b | 1 | a | a | b | b | b | c | b | c |
| 637 | Vajrapukothuru | 580548 | 369 | 2064 | 551 | 1 | 2 | 1 | 1 | b | b | b | c | b | c |
| 638 | Seethapuram | 580549 | 158 | 413 | 111 | a | 1 | a | a | b | b | b | c | b | c |
| 639 | Narayanapuram | 580550 | 142 | 153 | 44 | a | 1 | b | b | b | b | b | c | b | c |
| 640 | Peddaboddapadu | 580551 | 183 | 416 | 116 | b | 1 | b | b | b | b | b | c | b | c |
| 641 | Thadivada | 580552 | 37 | 300 | 74 | b | 1 | a | a | b | b | b | c | c | c |
| 642 | Terapalle | 580553 | 94 | 279 | 61 | b | 1 | a | a | b | b | b | c | b | c |
| 643 | Kondavooru | 580554 | 293 | 1282 | 293 | b | 1 | 1 | a | b | b | b | c | b | c |
| 644 | Thotapalle | 580555 | 27 | 229 | 61 | a | 1 | a | a | a | c | c | c | c | c |
| 645 | Uddanamkurmanadhapuram | 580556 | 75 | 333 | 77 | a | 1 | a | a | c | c | c | c | c | c |
| 646 | Kollipadu | 580557 | 65 | 84 | 22 | a | 1 | a | a | a | c | c | c | c | c |
| 647 | Peddamuraharipuram | 580558 | 467 | 3420 | 899 | 1 | 3 | 2 | 1 | 1 | c | c | c | c | c |
| 648 | Govindapuram | 580559 | 156 | 1621 | 474 | 4 | 5 | 5 | 5 | 1 | c | c | c | c | c |
| 649 | Gunalapadu | 580560 | 52 | 250 | 66 | a | 1 | a | a | a | c | c | c | c | c |
| 650 | Uddanam Gopinadhapuram | 580561 | 140 | 995 | 261 | a | 1 | 1 | a | c | c | c | c | c | c |
| 651 | Uddanam Narsingapalle | 580562 | 84 | 271 | 72 | a | a | a | a | a | c | c | c | c | c |
| 652 | Reyyipadu | 580563 | 180 | 965 | 227 | b | 2 | 1 | a | b | c | c | c | c | c |
| 653 | Pedijagannadhapuram | 580564 | 64 | 1901 | 471 | b | 4 | 1 | a | b | c | c | c | c | c |
| 654 | Miliaputti | 580565 | 128 | 579 | 150 | b | 1 | a | b | b | c | c | c | c | c |

**Census of India 2011- Village Directory
Amenities and Land use (As on 2009)**

Name of District : Srikakulam

Location Code No.: 542

Name of Mandal Parishad : Vajrapukothuru

Location Code No.: 0456

| Number of educational amenities available (If not available within the village, the distance range code viz; a for <5 Kms, b for 5-10 Kms and c for 10+ kms of nearest place where facility is available is given). | | | | Number of Medical Amenities available. (If not available within the village, the distance range code viz; a for < 5 Kms, b for 5-10 Kms and c for 10+ kms of nearest place where facility is available is given). | | | | | | | | | | Name of Village | Sl. No. | |
|---|-----------------------------------|-----------------------------------|------------------|---|-----------------------------|---------------------------------|--|--------------------|--------------------------|------------------------------------|----------------|--------------------------|----------------------------|-----------------|------------------------|-----------------------------|
| Vocational training school /ITI | Non-formal training centre (NFTC) | Special school for disabled (SSD) | Others (specify) | Community health centre (CHC) | Primary health centre (PHC) | Primary health sub centre (PHS) | Maternity and child welfare centre (MCW) | T. B. clinic (TBC) | Hospital-allopathic (HA) | Hospital-alternative medicine (HO) | Dispensary (D) | Veterinary hospital (VH) | Mobile health clinic (MHC) | | | Family welfare centre (FWC) |
| 17 | 18 | 19 | 20 | 21 | 22 | 23 | 24 | 25 | 26 | 27 | 28 | 29 | 30 | 31 | 2 | 1 |
| b | c | c | | c | b | b | c | c | b | b | b | a | b | b | Pallisaradhi | 633 |
| c | c | c | | c | b | l | c | c | c | c | c | b | b | c | Dokulapadu | 634 |
| b | c | c | | b | a | a | c | c | b | b | b | b | b | b | Saradapuram | 635 |
| b | c | c | | b | a | a | c | c | b | b | b | b | b | b | Kidisingi | 636 |
| b | c | c | | c | l | l | c | c | b | b | b | l | b | b | Vajrapukothuru | 637 |
| b | c | c | | b | a | a | c | c | b | b | b | b | c | b | Seethapuram | 638 |
| b | c | c | | b | a | a | c | c | b | b | b | b | b | b | Narayanapuram | 639 |
| b | c | c | | b | b | a | c | c | b | b | b | b | b | b | Peddaboddapadu | 640 |
| b | c | c | | b | a | a | c | c | b | b | b | b | a | b | Thadivada | 641 |
| b | c | c | | b | b | b | c | c | b | b | b | b | l | b | Terapalle | 642 |
| b | c | c | | b | b | a | c | c | b | c | b | b | a | b | Kondavooru | 643 |
| c | c | c | | c | a | a | c | c | c | c | c | c | b | c | Thotapalle | 644 |
| c | c | c | | c | a | a | c | c | c | c | c | a | b | c | Uddanamkurmanadhapuram | 645 |
| c | c | c | | c | a | a | c | c | c | c | c | c | b | c | Kollipadu | 646 |
| c | c | c | | c | a | a | c | c | c | c | c | b | c | c | Peddamaraharipuram | 647 |
| c | c | c | | c | l | l | c | c | c | c | c | l | b | c | Govindapuram | 648 |
| c | c | c | | c | a | b | c | c | c | c | c | b | b | c | Gunalapadu | 649 |
| c | c | c | | c | a | a | c | c | c | c | c | b | a | c | Uddanam Gopinadhapuram | 650 |
| c | c | c | | c | a | a | c | c | c | c | c | c | a | c | Uddanam Narsingapalle | 651 |
| c | c | c | | c | b | b | c | c | c | c | c | b | l | c | Reyyipadu | 652 |
| c | c | c | | c | b | b | c | c | c | c | c | c | l | c | Pedijagannadhapuram | 653 |
| c | c | c | | c | c | a | c | c | c | c | c | c | l | c | Miliaputti | 654 |

**Census of India 2011- Village Directory
Amenities and Land use (As on 2009)**

Name of District : Srikakulam

Location Code No.: 542

Name of Mandal Parishad : Vajrapukothuru

Location Code No.: 0456

| Sl. No. | Name of Village | Number of Non-Government Medical Amenities available. | | | | | | | Availability of drinking water - Yes / No | | | | | | | | |
|---------|------------------------|---|---------------------------------------|--|-------------------------------------|---|---------------|--------|---|---------------------------------------|-----------|------------------------|--------|---------------|--------------------|--------|--|
| | | Charitable non Govt. hospital/Nursing home. | Medical practitioner with MBBS Degree | Medical practitioner with other degree | Medical practitioner with no degree | Traditional practitioner and faith healer | Medicine Shop | Others | Tap water (Treated/Untreated) | Well water (Covered / Uncovered well) | Hand Pump | Tube wells / Bore well | Spring | River / Canal | Tank / Pond / Lake | Others | |
| 1 | 2 | 32 | 33 | 34 | 35 | 36 | 37 | 38 | 39 | 40 | 41 | 42 | 43 | 44 | 45 | 46 | |
| 633 | Pallisaradhi | 0 | 0 | 0 | 5 | 0 | 0 | 0 | Yes | Yes | Yes | Yes | No | No | No | No | |
| 634 | Dokulapadu | 0 | 0 | 0 | 3 | 0 | 0 | 0 | Yes | Yes | Yes | Yes | No | No | No | No | |
| 635 | Saradapuram | 0 | 0 | 0 | 0 | 0 | 0 | 0 | Yes | Yes | Yes | Yes | No | No | No | No | |
| 636 | Kidisingi | 0 | 0 | 0 | 0 | 0 | 0 | 0 | Yes | Yes | Yes | Yes | No | No | No | No | |
| 637 | Vajrapukothuru | 0 | 0 | 4 | 0 | 1 | 0 | 0 | Yes | Yes | Yes | Yes | No | No | No | No | |
| 638 | Seethapuram | 0 | 0 | 0 | 1 | 0 | 0 | 0 | Yes | Yes | Yes | Yes | No | No | No | No | |
| 639 | Narayanapuram | 0 | 0 | 0 | 0 | 0 | 0 | 0 | Yes | Yes | Yes | Yes | No | No | No | No | |
| 640 | Peddaboddapadu | 0 | 0 | 0 | 1 | 0 | 0 | 0 | Yes | Yes | Yes | Yes | No | No | No | No | |
| 641 | Thadivada | 0 | 0 | 0 | 1 | 0 | 0 | 0 | Yes | Yes | Yes | Yes | No | No | No | No | |
| 642 | Terapalle | 0 | 0 | 0 | 1 | 0 | 0 | 0 | Yes | Yes | Yes | Yes | No | No | No | No | |
| 643 | Kondavooru | 0 | 0 | 0 | 4 | 0 | 0 | 0 | Yes | Yes | Yes | Yes | No | No | No | No | |
| 644 | Thotapalle | 0 | 0 | 0 | 1 | 0 | 0 | 0 | Yes | Yes | Yes | Yes | No | No | No | No | |
| 645 | Uddanamkurmanadhapuram | 0 | 0 | 0 | 0 | 0 | 0 | 0 | Yes | Yes | Yes | Yes | No | No | No | No | |
| 646 | Kollipadu | 0 | 0 | 0 | 0 | 0 | 0 | 0 | Yes | Yes | Yes | Yes | No | No | No | No | |
| 647 | Peddampuraharipuram | 1 | 2 | 1 | 2 | 0 | 3 | 0 | Yes | Yes | Yes | Yes | No | No | No | No | |
| 648 | Govindapuram | 1 | 2 | 2 | 3 | 0 | 4 | 0 | Yes | Yes | Yes | Yes | No | No | No | No | |
| 649 | Gunalapadu | 0 | 0 | 0 | 0 | 0 | 0 | 0 | Yes | Yes | Yes | Yes | No | No | No | No | |
| 650 | Uddanam Gopinadhapuram | 0 | 0 | 0 | 2 | 0 | 0 | 0 | Yes | Yes | Yes | Yes | No | No | No | No | |
| 651 | Uddanam Narsingapalle | 0 | 0 | 0 | 0 | 0 | 0 | 0 | Yes | Yes | Yes | Yes | No | No | No | No | |
| 652 | Reyyipadu | 0 | 0 | 0 | 1 | 0 | 0 | 0 | Yes | Yes | Yes | Yes | No | No | No | No | |
| 653 | Pedijagannadhapuram | 0 | 0 | 0 | 0 | 0 | 0 | 0 | Yes | Yes | Yes | Yes | No | No | No | No | |
| 654 | Miliaputti | 0 | 0 | 0 | 1 | 0 | 0 | 0 | Yes | Yes | Yes | Yes | No | No | No | No | |

**Census of India 2011- Village Directory
Amenities and Land use (As on 2009)**

Name of District : Srikakulam

Location Code No.: 542

Name of Mandal Parishad : Vajrapukothuru

Location Code No.: 0456

| Availability of toilet & others Yes / No | | | | Communication and transport facilities (If amenities available code -Yes is given except for Village Pin Code .If not available within the village , the distance range code viz; a for < 5 Kms, b for 5-10 Kms and c for 10+ kms of nearest place where facility is available is given). | | | | | | | | Name of Village | Sl. No. |
|--|----------------------------------|---|--|---|-----------------------|--------------------------------|------------------|-------------------------|--------------------------|-----------------------|---|------------------------|---------|
| Community toilet including bath. | Community toilet excluding bath. | Rural sanitary mart or sanitary hardware outlet available near the village. | Community bio- gas or recycle of waste for productive use. | Post office(PO) | Sub post office (SPO) | Post & Telegraph office (P&TO) | Village Pin Code | Telephones (Land lines) | Public call office (PCO) | Mobile phone coverage | Internet cafes/ Common service centre (CSC) | | |
| 47 | 48 | 49 | 50 | 51 | 52 | 53 | 54 | 55 | 56 | 57 | 58 | 2 | 1 |
| No | No | No | No | a | Yes | b | 532222 | Yes | Yes | Yes | b | Pallisaradhi | 633 |
| No | No | No | No | Yes | a | c | 532222 | Yes | Yes | Yes | c | Dokulapadu | 634 |
| No | No | No | No | a | b | b | 532218 | Yes | Yes | Yes | b | Saradapuram | 635 |
| No | No | No | No | a | a | b | 532218 | Yes | Yes | Yes | b | Kidisingi | 636 |
| No | No | No | No | Yes | b | b | 532222 | Yes | Yes | Yes | b | Vajrapukothuru | 637 |
| No | No | No | No | a | a | b | 532220 | Yes | Yes | Yes | b | Seethapuram | 638 |
| No | No | No | No | b | a | b | 532218 | Yes | Yes | Yes | b | Narayanapuram | 639 |
| No | No | No | No | b | a | b | 532220 | Yes | Yes | Yes | b | Peddaboddapadu | 640 |
| No | No | No | No | b | a | b | 532222 | Yes | Yes | Yes | b | Thadivada | 641 |
| No | No | No | No | b | a | b | 532218 | Yes | Yes | Yes | a | Terapalle | 642 |
| No | No | No | No | b | Yes | c | 532218 | Yes | Yes | Yes | b | Kondavooru | 643 |
| No | No | No | No | b | a | c | 532218 | Yes | Yes | Yes | b | Thotapalle | 644 |
| No | No | No | No | b | Yes | c | 532218 | Yes | Yes | Yes | b | Uddanamkurmanadhapuram | 645 |
| No | No | No | No | b | a | c | 532218 | Yes | Yes | Yes | a | Kollipadu | 646 |
| No | No | No | No | c | Yes | c | 532218 | Yes | Yes | Yes | a | Peddampurahapuram | 647 |
| No | No | No | No | c | Yes | c | 532218 | Yes | Yes | Yes | Yes | Govindapuram | 648 |
| No | No | No | No | b | a | c | 532218 | Yes | Yes | Yes | a | Gunalapadu | 649 |
| No | No | No | No | b | a | c | 532218 | Yes | Yes | Yes | a | Uddanam Gopinadhapuram | 650 |
| No | No | No | No | b | a | c | 532222 | a | a | Yes | b | Uddanam Narsingapalle | 651 |
| No | No | No | No | b | Yes | c | 532218 | Yes | Yes | Yes | a | Reyyipadu | 652 |
| No | No | No | No | b | a | c | 532218 | Yes | Yes | Yes | b | Pedijagannadhapuram | 653 |
| No | No | No | No | a | a | c | 532218 | Yes | Yes | Yes | b | Miliaputti | 654 |

Census of India 2011- Village Directory
Amenities and Land use (As on 2009)

Name of District : Srikakulam

Location Code No.: 542

Name of Mandal Parishad : Vajrapukothuru

Location Code No.: 0456

| Sl. No. | Name of Village | Communication and transport facilities (If amenities available code -Yes is given except for Village Pin Code, If not available within the village, the distance range code viz; a for < 5 Kms, b for 5-10 Kms and c for 10+ kms of nearest place where facility is available is given). | | | | | | | | | |
|---------|------------------------|--|--------------------------------|------------------|---------------------|----------------|----------|---|-------------------------|--------------------------|--|
| | | Private courier facility | Bus service (Public & Private) | Railway stations | Auto/Modified Autos | Taxis and Vans | Tractors | Cycle-pulled rickshaws(Manual & Machine driven) | Carts driven by animals | Sea /River ferry service | |
| 1 | 2 | 59 | 60 | 61 | 62 | 63 | 64 | 65 | 66 | 67 | |
| 633 | Pallisaradhi | b | Yes | b | a | b | b | | Yes | | |
| 634 | Dokulapadu | b | Yes | c | Yes | c | Yes | | a | | |
| 635 | Saradapuram | a | Yes | b | b | b | Yes | | b | | |
| 636 | Kidisingi | a | Yes | b | b | b | Yes | | a | | |
| 637 | Vajrapukothuru | Yes | Yes | c | Yes | b | Yes | Yes | a | | |
| 638 | Seethapuram | b | Yes | c | Yes | b | Yes | | Yes | | |
| 639 | Narayanapuram | b | Yes | b | a | a | a | | Yes | | |
| 640 | Peddaboddapadu | b | Yes | b | a | Yes | b | Yes | a | | |
| 641 | Thadivada | a | Yes | b | Yes | b | b | | a | | |
| 642 | Terapalle | c | a | b | a | b | Yes | | Yes | | |
| 643 | Kondavooru | c | Yes | b | Yes | b | Yes | | Yes | | |
| 644 | Thotapalle | b | a | a | Yes | a | a | | Yes | | |
| 645 | Uddanamkurmanadhapuram | c | Yes | a | a | a | a | | Yes | | |
| 646 | Kollipadu | b | a | a | a | a | a | | Yes | | |
| 647 | Peddampurharipuram | c | Yes | a | Yes | Yes | Yes | Yes | Yes | | |
| 648 | Govindapuram | c | Yes | Yes | Yes | Yes | Yes | Yes | Yes | | |
| 649 | Gunalapadu | c | Yes | a | a | a | a | | Yes | | |
| 650 | Uddanam Gopinadhapuram | c | Yes | a | a | a | a | | Yes | | |
| 651 | Uddanam Narsingapalle | c | Yes | b | b | b | Yes | | Yes | | |
| 652 | Reyyipadu | c | Yes | a | Yes | b | Yes | | Yes | | |
| 653 | Pedijagannadhapuram | c | Yes | b | b | b | b | | Yes | | |
| 654 | Miliaputti | c | Yes | b | Yes | a | a | | Yes | | |

**Census of India 2011- Village Directory
Amenities and Land use (As on 2009)**

Name of District : Srikakulam

Location Code No.: 542

Name of Mandal Parishad : Vajrapukothuru

Location Code No.: 0456

| Village connected to highways,village roads, banks & credit societies (If amenities available code -Yes is given, If not available within the village , the distance range code viz; a for < 5 Kms, b for 5-10 Kms and c for 10+ kms of nearest place where facility is available is given). | | | | | | | | | | | | Name of Village | Sl. No. |
|--|--------------------------------|--|-----------------------------------|-------------|----------------|----------------------------------|--------------------------------------|----------------|---------------------------------|-----|-------------------------------|------------------------|---------|
| Connected to national highway(NH) | Connected to state highway(SH) | Connected to major district road (MDR) | Connected to others district road | Pucca roads | Kutchcha roads | Water bounded macadam(WBM) roads | Navigable waterway (river/canal)(NW) | Footpaths (FP) | Commercial & Co-operative Banks | ATM | Agricultural Credit Societies | | |
| 68 | 69 | 70 | 71 | 72 | 73 | 74 | 75 | 76 | 77 | 78 | 79 | 2 | 1 |
| b | c | b | Yes | Yes | Yes | b | | Yes | a | b | b | Pallisaradhi | 633 |
| b | c | b | Yes | Yes | Yes | b | | Yes | b | c | b | Dokulapadu | 634 |
| a | c | a | Yes | a | Yes | b | | Yes | b | b | a | Saradapuram | 635 |
| a | c | a | Yes | Yes | Yes | b | | Yes | a | b | a | Kidisingi | 636 |
| b | c | Yes | Yes | Yes | Yes | b | | Yes | Yes | c | Yes | Vajrapukothuru | 637 |
| b | c | b | Yes | b | Yes | b | | Yes | b | b | b | Seethapuram | 638 |
| b | c | b | Yes | b | Yes | c | | Yes | b | b | b | Narayanapuram | 639 |
| b | c | b | Yes | b | Yes | b | | Yes | b | b | b | Peddaboddapadu | 640 |
| a | c | a | Yes | a | Yes | b | | Yes | a | b | b | Thadivada | 641 |
| b | c | b | Yes | a | Yes | c | | Yes | b | b | b | Terapalle | 642 |
| b | c | b | Yes | Yes | Yes | b | | Yes | b | b | b | Kondavooru | 643 |
| b | c | b | Yes | b | Yes | b | | Yes | b | c | b | Thotapalle | 644 |
| b | c | b | Yes | a | Yes | b | | Yes | a | c | c | Uddanamkurmanadhapuram | 645 |
| b | c | b | Yes | a | Yes | b | | Yes | b | c | c | Kollipadu | 646 |
| b | c | Yes | Yes | Yes | Yes | Yes | | Yes | Yes | c | c | Peddamuraharipuram | 647 |
| b | c | a | Yes | Yes | Yes | b | | Yes | Yes | c | b | Govindapuram | 648 |
| c | c | Yes | Yes | b | Yes | b | | Yes | a | c | b | Gunalapadu | 649 |
| b | c | Yes | Yes | Yes | Yes | b | | Yes | a | c | b | Uddanam Gopinadhapuram | 650 |
| b | c | a | Yes | b | Yes | b | | Yes | b | c | c | Uddanam Narsingapalle | 651 |
| b | c | b | Yes | Yes | Yes | b | | Yes | c | c | c | Reyyipadu | 652 |
| c | c | b | Yes | Yes | Yes | b | | Yes | b | c | b | Pedijagannadhapuram | 653 |
| b | c | a | Yes | Yes | Yes | c | | Yes | a | c | b | Miliaputti | 654 |

**Census of India 2011- Village Directory
Amenities and Land use (As on 2009)**

Name of District : Srikakulam

Location Code No.: 542

Name of Mandal Parishad : Vajrapukothuru

Location Code No.: 0456

| Sl. No. | Name of Village | Availability of miscellaneous facilities (If amenities available code -Yes is given, If not available within the village, the distance range code viz; a for < 5 Kms, b for 5-10 Kms and c for 10+ kms of nearest place where facility is available is given). | | | | | | | | | |
|---------|------------------------|--|---------------------------------------|-------------------------|-------------|--------------------------------|---|--|------------------------------|--|----------------------------------|
| | | Self-Help Group (SHG) | Public distribution system (PDS) shop | Mandis / Regular market | Weekly Haat | Agricultural marketing society | Integrated Child Development Scheme (Nutritional Centres) | Anganwadi Centre (Nutritional Centres) | Others (Nutritional Centres) | ASHA (Accredited Social Health Activist) | Community centre with/without TV |
| 1 | 2 | 80 | 81 | 82 | 83 | 84 | 85 | 86 | 87 | 88 | 89 |
| 633 | Pallisaradhi | Yes | Yes | Yes | a | b | Yes | Yes | Yes | Yes | Yes |
| 634 | Dokulapadu | Yes | Yes | Yes | c | c | Yes | Yes | Yes | Yes | b |
| 635 | Saradapuram | a | a | a | c | c | Yes | a | Yes | a | a |
| 636 | Kidisingi | Yes | Yes | a | c | c | Yes | Yes | Yes | Yes | a |
| 637 | Vajrapukothuru | Yes | Yes | Yes | b | b | Yes | Yes | Yes | Yes | Yes |
| 638 | Seethapuram | Yes | a | b | b | b | Yes | a | Yes | a | a |
| 639 | Narayanapuram | Yes | a | a | a | b | Yes | a | Yes | a | b |
| 640 | Peddaboddapadu | Yes | Yes | b | b | b | Yes | Yes | Yes | Yes | b |
| 641 | Thadivada | Yes | Yes | a | b | b | Yes | a | Yes | a | a |
| 642 | Terapalle | Yes | a | b | b | b | Yes | a | Yes | a | b |
| 643 | Kondavooru | Yes | Yes | b | b | b | Yes | Yes | Yes | Yes | c |
| 644 | Thotapalle | Yes | a | b | b | b | Yes | a | Yes | a | b |
| 645 | Uddanamkurmanadhapuram | Yes | Yes | a | a | a | Yes | Yes | Yes | Yes | a |
| 646 | Kollipadu | Yes | a | a | a | a | Yes | a | Yes | a | a |
| 647 | Peddamuraharipuram | Yes | Yes | Yes | a | c | Yes | Yes | Yes | Yes | c |
| 648 | Govindapuram | Yes | Yes | Yes | Yes | c | Yes | Yes | Yes | Yes | Yes |
| 649 | Gunalapadu | Yes | Yes | a | a | c | Yes | a | Yes | a | c |
| 650 | Uddanam Gopinadhapuram | Yes | Yes | a | a | c | Yes | Yes | Yes | Yes | a |
| 651 | Uddanam Narsingapalle | a | a | a | a | c | Yes | a | Yes | a | c |
| 652 | Reyyipadu | Yes | Yes | a | a | c | Yes | Yes | Yes | Yes | c |
| 653 | Pedijagannadhapuram | Yes | Yes | b | b | c | Yes | Yes | Yes | Yes | c |
| 654 | Miliaputti | Yes | Yes | a | a | a | Yes | Yes | Yes | Yes | Yes |

**Census of India 2011- Village Directory
Amenities and Land use (As on 2009)**

Name of District : Srikakulam

Location Code No.: 542

Name of Mandal Parishad : Vajrapukothuru

Location Code No.: 0456

| Availability of miscellaneous facilities (If amenities available code -Yes is given, If not available within the village, the distance range code viz; a for < 5 Kms, b for 5-10 Kms and c for 10+ kms of nearest place where facility is available is given). | | | | | | | | Availability of electricity (Yes/No) | | | | Nearest Town | | Distance range code i.e. a for <5 Kms, b for 5-10 Kms and c for 10+ kms | Name of Village | Sl. No. |
|--|---------------------------------|---------------------|----------------|---------------------|------------------|--------------------------|-----------------------------------|--------------------------------------|---|--------------------------------------|--------------------------------|------------------|-----|---|-----------------|---------|
| Sports Field, | Sports Club / Recreation Centre | Cinema / Video Hall | Public Library | Public Reading Room | Newspaper Supply | Assembly Polling station | Birth & Death Registration Office | Power Supply for Domestic Use (ED) | Power Supply for Agricultural Use (EAG) | Power Supply for Commercial Use (EC) | Power Supply for All Uses (EA) | Name | | | | |
| 90 | 91 | 92 | 93 | 94 | 95 | 96 | 97 | 98 | 99 | 100 | 101 | 102 | 103 | 2 | 1 | |
| Yes | b | b | b | b | Yes | Yes | Yes | Yes | Yes | Yes | Yes | Palasa Kasibugga | b | Pallisaradhi | 633 | |
| a | c | c | a | c | Yes | Yes | Yes | Yes | Yes | Yes | Yes | Palasa Kasibugga | c | Dokulapadu | 634 | |
| a | b | c | a | c | Yes | Yes | Yes | Yes | Yes | Yes | Yes | Palasa Kasibugga | b | Saradapuram | 635 | |
| a | b | c | a | c | Yes | Yes | Yes | Yes | Yes | Yes | Yes | Palasa Kasibugga | b | Kidisingi | 636 | |
| Yes | b | b | Yes | Yes | Yes | Yes | Yes | Yes | Yes | Yes | Yes | Palasa Kasibugga | b | Vajrapukothuru | 637 | |
| a | b | b | a | a | Yes | Yes | Yes | Yes | Yes | Yes | Yes | Palasa Kasibugga | b | Seethapuram | 638 | |
| b | b | b | b | b | Yes | Yes | Yes | Yes | Yes | Yes | Yes | Palasa Kasibugga | b | Narayanapuram | 639 | |
| b | b | b | b | b | Yes | Yes | Yes | Yes | Yes | Yes | Yes | Palasa Kasibugga | b | Peddaboddapadu | 640 | |
| a | b | a | a | a | Yes | Yes | Yes | Yes | Yes | Yes | Yes | Palasa Kasibugga | b | Thadivada | 641 | |
| c | b | b | b | b | Yes | Yes | Yes | Yes | Yes | Yes | Yes | Palasa Kasibugga | b | Terapalle | 642 | |
| b | b | c | c | b | Yes | Yes | Yes | Yes | Yes | Yes | Yes | Palasa Kasibugga | b | Kondavooru | 643 | |
| b | c | b | b | b | Yes | Yes | Yes | Yes | Yes | Yes | Yes | Palasa Kasibugga | c | Thotapalle | 644 | |
| c | c | b | a | a | Yes | Yes | Yes | Yes | Yes | Yes | Yes | Palasa Kasibugga | c | Uddanamkurmanadhapuram | 645 | |
| b | c | b | a | a | Yes | Yes | Yes | Yes | Yes | Yes | Yes | Palasa Kasibugga | c | Kollipadu | 646 | |
| c | c | a | c | c | Yes | Yes | Yes | Yes | Yes | Yes | Yes | Palasa Kasibugga | c | Peddamuraharipuram | 647 | |
| c | c | Yes | c | c | Yes | Yes | Yes | Yes | Yes | Yes | Yes | Palasa Kasibugga | c | Govindapuram | 648 | |
| c | c | a | b | b | Yes | Yes | Yes | Yes | Yes | Yes | Yes | Palasa Kasibugga | c | Gunalapadu | 649 | |
| c | c | a | c | c | Yes | Yes | Yes | Yes | Yes | Yes | Yes | Palasa Kasibugga | c | Uddanam Gopinadhapuram | 650 | |
| c | c | b | c | c | Yes | Yes | Yes | Yes | Yes | Yes | Yes | Palasa Kasibugga | c | Uddanam Narsingapalle | 651 | |
| c | c | b | c | c | Yes | Yes | Yes | Yes | Yes | Yes | Yes | Palasa Kasibugga | c | Reyyipadu | 652 | |
| c | c | b | c | c | Yes | Yes | Yes | Yes | Yes | Yes | Yes | Palasa Kasibugga | c | Pedijagannadhapuram | 653 | |
| c | c | b | c | c | Yes | Yes | Yes | Yes | Yes | Yes | Yes | Palasa Kasibugga | c | Miliaputti | 654 | |

**Census of India 2011- Village Directory
Amenities and Land use (As on 2009)**

Name of District : Srikakulam

Location Code No.: 542

Name of Mandal Parishad : Vajrapukothuru

Location Code No.: 0456

| Sl. No. | Name of Village | Land Use | | | | | | | | | | |
|---------|------------------------|---|----------------------------------|-------------------------------|--|--|-----------------------|---|-----------------|---------------|---------------------------|------------------------------|
| | | Area under different types of land use (in hectares rounded up to one decimal place) | | | | | | | | | | |
| | | Forests | Area under Non-agricultural Uses | Barren and Un-cultivable land | Permanent Pastures and Other Grazing Lands | Land Under Miscellaneous Tree Crops etc. | Culturable Waste Land | Fallow lands other than current fallows | Current Fallows | Net Area Sown | Total Irrigated Land Area | Total Un-irrigated Land Area |
| 1 | 2 | 104 | 105 | 106 | 107 | 108 | 109 | 110 | 111 | 112 | 113 | 114 |
| 633 | Pallisaradhi | 0 | 126.6 | 0 | 0 | 0 | 0 | 0 | 8.4 | 363 | 63.4 | 308 |
| 634 | Dokulapadu | 0 | 35.2 | 0 | 0 | 0 | 0 | 0 | 10 | 194.8 | 75 | 129.8 |
| 635 | Saradapuram | 0 | 40.6 | 0 | 0 | 0 | 0 | 3 | 4.3 | 95.1 | 57.2 | 45.2 |
| 636 | Kidisingi | 0 | 30.2 | 0 | 0 | 0 | 0 | 0 | 0 | 170.8 | 0 | 170.8 |
| 637 | Vajrapukothuru | 0 | 59.6 | 0 | 0 | 0 | 0 | 5.5 | 52.3 | 251.6 | 29.9 | 279.5 |
| 638 | Seethapuram | 0 | 55.8 | 0 | 0 | 0 | 0 | 2 | 10.6 | 89.6 | 52.9 | 49.3 |
| 639 | Narayanapuram | 0 | 38.3 | 0 | 0 | 0 | 0 | 2.4 | 6.5 | 94.8 | 16.5 | 87.2 |
| 640 | Peddaboddapadu | 0 | 35.5 | 0 | 0 | 0 | 0 | 19 | 15.9 | 112.6 | 76.2 | 71.3 |
| 641 | Thadivada | 0 | 18.4 | 0 | 0 | 0 | 0 | 0 | 4.4 | 14.2 | 9 | 9.6 |
| 642 | Terapalle | 0 | 7.8 | 0 | 0 | 0 | 0 | 5.2 | 12.5 | 68.5 | 35.6 | 50.6 |
| 643 | Kondavooru | 0 | 74.6 | 0 | 0 | 0 | 0 | 0 | 21.8 | 196.6 | 49.9 | 168.5 |
| 644 | Thotapalle | 0 | 5.4 | 0 | 0 | 0 | 0 | 0 | 2.9 | 18.7 | 7.7 | 13.9 |
| 645 | Uddanamkurmanadhapuram | 0 | 8.7 | 0 | 0 | 0 | 0 | 11.8 | 29.8 | 24.7 | 6.8 | 59.5 |
| 646 | Kollipadu | 0 | 15.8 | 0 | 0 | 0 | 0 | 3 | 4.8 | 41.4 | 7.5 | 41.7 |
| 647 | Peddampuraharipuram | 0 | 57 | 0 | 0 | 0 | 0 | 19 | 30.2 | 360.8 | 73.5 | 336.5 |
| 648 | Govindapuram | 0 | 42.8 | 0 | 0 | 0 | 0 | 6.2 | 12.5 | 94.5 | 54.2 | 59 |
| 649 | Gunalapadu | 0 | 13.4 | 0 | 0 | 0 | 0 | 6.5 | 8 | 24.1 | 9.2 | 29.4 |
| 650 | Uddanam Gopinadhapuram | 0 | 16.2 | 0 | 0 | 0 | 0 | 10.2 | 19.2 | 94.4 | 23.6 | 100.2 |
| 651 | Uddanam Narsingapalle | 0 | 2.8 | 0 | 0 | 0 | 0 | 1.6 | 0.7 | 78.9 | 0 | 81.2 |
| 652 | Reyyipadu | 0 | 18.5 | 0 | 0 | 0 | 0 | 0 | 0 | 161.5 | 0 | 161.5 |
| 653 | Pedijagannadhapuram | 0 | 5.7 | 0 | 0 | 0 | 0 | 0 | 2 | 56.3 | 13 | 45.3 |
| 654 | Miliaputti | 0 | 14.8 | 0 | 0 | 0 | 0 | 0 | 15.9 | 97.3 | 20.7 | 92.5 |

**Census of India 2011- Village Directory
Amenities and Land use (As on 2009)**

Name of District : Srikakulam

Location Code No.: 542

Name of Mandal Parishad : Vajrapukothuru

Location Code No.: 0456

| Land Use | | | | | Name of three most important commodities manufactured | | | Name of Village | Sl. No. | | | | | |
|--|------------------------|------------------|-----------------|-----------|---|--------|-------|-----------------|---------|-----|-----|-----|------------------------|-----|
| Area irrigated by source (in hectare). | | | | | First | Second | Third | | | | | | | |
| Canals (C) | Wells/Tube-wells(W/TW) | Tanks/Lakes(T/L) | Water Falls(WF) | Others(O) | 115 | 116 | 117 | 118 | 119 | 120 | 121 | 122 | 2 | 1 |
| 0 | 0 | 63.4 | 0 | 0 | | | | | | | | | Pallisaradhi | 633 |
| 0 | 0 | 75 | 0 | 0 | | | | | | | | | Dokulapadu | 634 |
| 0 | 0 | 57.2 | 0 | 0 | | | | | | | | | Saradapuram | 635 |
| 0 | 0 | 0 | 0 | 0 | | | | | | | | | Kidisingi | 636 |
| 0 | 0 | 29.9 | 0 | 0 | | | | | | | | | Vajrapukothuru | 637 |
| 0 | 0 | 52.9 | 0 | 0 | | | | | | | | | Seethapuram | 638 |
| 0 | 0 | 16.5 | 0 | 0 | | | | | | | | | Narayanapuram | 639 |
| 0 | 0 | 76.2 | 0 | 0 | | | | | | | | | Peddaboddapadu | 640 |
| 0 | 0 | 9 | 0 | 0 | | | | | | | | | Thadivada | 641 |
| 0 | 0 | 35.6 | 0 | 0 | | | | | | | | | Terapalle | 642 |
| 0 | 0 | 49.9 | 0 | 0 | | | | | | | | | Kondavooru | 643 |
| 0 | 0 | 7.7 | 0 | 0 | | | | | | | | | Thotapalle | 644 |
| 0 | 0 | 6.8 | 0 | 0 | | | | | | | | | Uddanamkurmanadhapuram | 645 |
| 0 | 0 | 7.5 | 0 | 0 | | | | | | | | | Kollipadu | 646 |
| 0 | 0 | 73.5 | 0 | 0 | | | | | | | | | Peddampurharipuram | 647 |
| 0 | 0 | 54.2 | 0 | 0 | | | | | | | | | Govindapuram | 648 |
| 0 | 0 | 9.2 | 0 | 0 | | | | | | | | | Gunalapadu | 649 |
| 0 | 0 | 23.6 | 0 | 0 | | | | | | | | | Uddanam Gopinadhapuram | 650 |
| 0 | 0 | 0 | 0 | 0 | | | | | | | | | Uddanam Narsingapalle | 651 |
| 0 | 0 | 0 | 0 | 0 | | | | | | | | | Reyyipadu | 652 |
| 0 | 0 | 13 | 0 | 0 | | | | | | | | | Pedijagannadhapuram | 653 |
| 0 | 0 | 20.7 | 0 | 0 | | | | | | | | | Miliaputti | 654 |

**Census of India 2011- Village Directory
Amenities and Land use (As on 2009)**

Name of District : Srikakulam

Location Code No.: 542

Name of Mandal Parishad : Vajrapukothuru

Location Code No.: 0456

| Sl. No. | Name of Village | Location code no. | Total area of the village (in hectares rounded up to one decimal place) | Total population (2011 census) | Number of households (2011 census) | Number of educational amenities available (If not available within the village, the distance range code viz; a for < 5 Kms, b for 5-10 Kms and c for 10+ kms of nearest place where facility is available is given). | | | | | | | | | |
|--------------|-----------------------------|-------------------|--|----------------------------------|------------------------------------|--|--------------------|-------------------|----------------------|------------------------------|---|-------------------------|----------------------|---------------------------|------------------|
| | | | | | | Pre-Primary school (PP) | Primary school (P) | Middle school (M) | Secondary School (S) | Senior Secondary school (SS) | Degree college of arts science & commerce (ASC) | Engineering college(EC) | Medical college (MC) | Management institute (MI) | Polytechnic (Pt) |
| 1 | 2 | 3 | 4 | 5 | 6 | 7 | 8 | 9 | 10 | 11 | 12 | 13 | 14 | 15 | 16 |
| 655 | Lingalapadu | 580566 | 70 | 254 | 57 | b | 2 | a | a | a | b | c | c | c | c |
| 656 | Pathatekkali | 580567 | 666 | 2257 | 511 | b | 1 | 1 | 1 | c | c | c | c | c | c |
| 657 | Dabbalapadu | 580568 | 42 | 129 | 25 | b | 1 | 1 | c | c | c | c | c | c | c |
| 658 | Cheepurupalle | 580569 | 76 | 109 | 25 | b | a | a | a | b | c | c | c | c | c |
| 659 | Devunaltada | 580570 | 283 | 3151 | 725 | 1 | 2 | 2 | 2 | b | c | c | c | c | c |
| 660 | Pollada | 580571 | 164 | 862 | 216 | b | 4 | 3 | 3 | c | c | c | c | c | c |
| 661 | Suryamanipuram | 580572 | 72 | 235 | 61 | b | a | a | a | b | c | c | c | c | c |
| 662 | Komarlatada | 580573 | 278 | 2828 | 658 | b | 1 | 1 | a | b | c | c | c | c | c |
| 663 | Sunkara Jaganadhapuram | 580574 | 108 | 1143 | 265 | b | 1 | 1 | a | b | c | c | c | c | c |
| 664 | Uddanamraipadu | 580575 | 36 | 50 | 11 | b | b | b | a | b | c | c | c | c | c |
| 665 | Synooru | 580576 | 51 | 670 | 176 | b | 1 | 1 | a | b | c | c | c | c | c |
| 666 | Uddanam Ramakrishnapuram | 580577 | 60 | 1298 | 315 | b | 1 | 1 | c | c | c | c | c | c | c |
| 667 | Amalapadu | 580578 | 1053 | 4268 | 1061 | 1 | 5 | 3 | 3 | a | c | c | c | c | c |
| 668 | Laxmidevipeta @ Nuvvalarevu | 580579 | 66 | 6303 | 1507 | b | 2 | 2 | a | c | c | c | c | c | c |
| 669 | Pallivuru @ Sangaruvanipeta | 580580 | 506 | 5145 | 1210 | b | 5 | 1 | 1 | c | c | c | c | c | c |
| Total | | | 14098 | 73212 | 18505 | 10 | 91 | 48 | 31 | 3 | 0 | 0 | 0 | 0 | 0 |

**Census of India 2011- Village Directory
Amenities and Land use (As on 2009)**

Name of District : Srikakulam

Location Code No.: 542

Name of Mandal Parishad : Vajrapukothuru

Location Code No.: 0456

| Number of educational amenities available (If not available within the village, the distance range code viz; a for <5 Kms, b for 5-10 Kms and c for 10+ kms of nearest place where facility is available is given). | | | | Number of Medical Amenities available. (If not available within the village, the distance range code viz; a for < 5 Kms, b for 5-10 Kms and c for 10+ kms of nearest place where facility is available is given). | | | | | | | | | | Name of Village | Sl. No. | |
|---|-----------------------------------|-----------------------------------|------------------|---|-----------------------------|---------------------------------|--|--------------------|--------------------------|------------------------------------|----------------|--------------------------|----------------------------|-----------------|-----------------------------|-----------------------------|
| Vocational training school /ITI | Non-formal training centre (NFTC) | Special school for disabled (SSD) | Others (specify) | Community health centre (CHC) | Primary health centre (PHC) | Primary health sub centre (PHS) | Maternity and child welfare centre (MCW) | T. B. clinic (TBC) | Hospital-allopathic (HA) | Hospital-alternative medicine (HO) | Dispensary (D) | Veterinary hospital (VH) | Mobile health clinic (MHC) | | | Family welfare centre (FWC) |
| 17 | 18 | 19 | 20 | 21 | 22 | 23 | 24 | 25 | 26 | 27 | 28 | 29 | 30 | 31 | 2 | 1 |
| c | c | c | | c | b | b | c | c | c | c | c | c | a | c | Lingalapadu | 655 |
| c | c | c | | c | b | 1 | c | c | c | c | c | c | b | c | Pathatekkali | 656 |
| c | c | c | | c | b | a | c | c | c | c | c | c | a | c | Dabbalapadu | 657 |
| c | c | c | | c | b | a | c | c | c | c | c | c | 1 | c | Cheepurupalle | 658 |
| c | c | c | | c | b | 1 | c | c | c | c | c | b | a | c | Devunaltada | 659 |
| c | c | c | | c | b | a | c | c | c | c | c | c | 1 | c | Pollada | 660 |
| c | c | c | | c | b | b | c | c | c | c | c | b | a | c | Suryamanipuram | 661 |
| c | c | c | | c | b | b | c | c | c | c | c | b | a | c | Komarlatada | 662 |
| c | c | c | | c | b | a | c | c | c | c | c | c | 1 | c | Sunkara Jaganadhapuram | 663 |
| c | c | c | | c | b | a | c | c | c | c | c | c | 1 | c | Uddanamraipadu | 664 |
| c | c | c | | c | b | b | c | c | c | c | c | b | a | c | Synooru | 665 |
| c | c | c | | c | b | b | c | c | c | c | c | a | 1 | c | Uddanam Ramakrishnapuram | 666 |
| c | c | c | | c | a | 1 | c | c | c | c | c | 1 | a | c | Amalapadu | 667 |
| c | c | c | | c | c | 1 | c | c | c | c | c | a | b | c | Laxmidevipeta @ Nuvvalarevu | 668 |
| c | c | c | | c | c | 1 | c | c | c | c | c | b | b | c | Pallivuru @ Sangaruvanipeta | 669 |
| 0 | 0 | 0 | 0 | 0 | 3 | 13 | 0 | 0 | 0 | 0 | 0 | 3 | 19 | 0 | | |

**Census of India 2011- Village Directory
Amenities and Land use (As on 2009)**

Name of District : Srikakulam

Location Code No.: 542

Name of Mandal Parishad : Vajrapukothuru

Location Code No.: 0456

| Sl. No. | Name of Village | Number of Non-Government Medical Amenities available. | | | | | | | Availability of drinking water - Yes / No | | | | | | | | |
|--------------|-----------------------------|---|---------------------------------------|--|-------------------------------------|---|---------------|----------|---|---------------------------------------|-----------|------------------------|----------|---------------|--------------------|----------|--|
| | | Charitable non Govt. hospital/Nursing home. | Medical practitioner with MBBS Degree | Medical practitioner with other degree | Medical practitioner with no degree | Traditional practitioner and faith healer | Medicine Shop | Others | Tap water (Treated/Untreated) | Well water (Covered / Uncovered well) | Hand Pump | Tube wells / Bore well | Spring | River / Canal | Tank / Pond / Lake | Others | |
| 1 | 2 | 32 | 33 | 34 | 35 | 36 | 37 | 38 | 39 | 40 | 41 | 42 | 43 | 44 | 45 | 46 | |
| 655 | Lingalapadu | 0 | 0 | 0 | 2 | 0 | 2 | 0 | Yes | Yes | Yes | Yes | No | No | No | No | |
| 656 | Pathatekkali | 0 | 0 | 2 | 2 | 0 | 2 | 0 | Yes | Yes | Yes | Yes | No | No | Yes | No | |
| 657 | Dabbalapadu | 0 | 0 | 0 | 1 | 0 | 0 | 0 | Yes | Yes | Yes | Yes | No | No | No | No | |
| 658 | Cheepurupalle | 0 | 0 | 0 | 0 | 0 | 0 | 0 | No | Yes | Yes | No | No | No | Yes | No | |
| 659 | Devunaltada | 0 | 0 | 1 | 2 | 0 | 1 | 0 | Yes | Yes | No | No | No | No | Yes | No | |
| 660 | Pollada | 0 | 0 | 0 | 1 | 0 | 0 | 0 | Yes | Yes | Yes | Yes | No | No | No | No | |
| 661 | Suryamanipuram | 0 | 0 | 0 | 0 | 0 | 0 | 0 | Yes | Yes | No | Yes | No | No | Yes | No | |
| 662 | Komarlatada | 0 | 0 | 0 | 3 | 0 | 0 | 0 | Yes | Yes | Yes | Yes | No | No | No | No | |
| 663 | Sunkara Jaganadhapuram | 0 | 0 | 0 | 1 | 0 | 0 | 0 | Yes | Yes | Yes | Yes | No | No | No | No | |
| 664 | Uddanamraipadu | 0 | 0 | 0 | 2 | 0 | 0 | 0 | Yes | Yes | Yes | No | No | No | No | No | |
| 665 | Synooru | 0 | 0 | 0 | 2 | 0 | 0 | 0 | Yes | Yes | Yes | Yes | No | No | No | No | |
| 666 | Uddanam Ramakrishnapuram | 0 | 0 | 0 | 0 | 0 | 0 | 0 | Yes | Yes | Yes | Yes | No | No | No | No | |
| 667 | Amalapadu | 0 | 0 | 0 | 5 | 0 | 1 | 0 | Yes | Yes | Yes | Yes | No | No | No | No | |
| 668 | Laxmidevipeta @ Nuvvalarevu | 0 | 0 | 0 | 8 | 0 | 2 | 0 | Yes | Yes | Yes | Yes | No | No | No | No | |
| 669 | Pallivuru @ Sangaruvanipeta | 0 | 0 | 0 | 4 | 0 | 1 | 0 | Yes | Yes | Yes | Yes | No | No | No | No | |
| Total | | 2 | 4 | 10 | 93 | 1 | 18 | 0 | 55 | 59 | 55 | 54 | 0 | 0 | 4 | 5 | |

**Census of India 2011- Village Directory
Amenities and Land use (As on 2009)**

Name of District : Srikakulam

Location Code No.: 542

Name of Mandal Parishad : Vajrapukothuru

Location Code No.: 0456

| Availability of toilet & others Yes / No | | | | Communication and transport facilities (If amenities available code -Yes is given except for Village Pin Code .If not available within the village , the distance range code viz; a for < 5 Kms, b for 5-10 Kms and c for 10+ kms of nearest place where facility is available is given). | | | | | | | | Name of Village | Sl. No. |
|--|----------------------------------|---|--|---|-----------------------|--------------------------------|------------------|-------------------------|--------------------------|-----------------------|---|-----------------------------|---------|
| Community toilet including bath. | Community toilet excluding bath. | Rural sanitary mart or sanitary hardware outlet available near the village. | Community bio- gas or recycle of waste for productive use. | Post office(PO) | Sub post office (SPO) | Post & Telegraph office (P&TO) | Village Pin Code | Telephones (Land lines) | Public call office (PCO) | Mobile phone coverage | Internet cafes/ Common service centre (CSC) | | |
| 47 | 48 | 49 | 50 | 51 | 52 | 53 | 54 | 55 | 56 | 57 | 58 | 2 | 1 |
| No | No | No | No | a | a | c | 532218 | Yes | Yes | Yes | b | Lingalapadu | 655 |
| No | No | No | No | Yes | b | c | 532218 | Yes | Yes | Yes | a | Pathatekkali | 656 |
| No | No | No | No | b | a | c | 532218 | Yes | Yes | Yes | b | Dabbalapadu | 657 |
| No | No | No | No | b | a | c | 532219 | Yes | Yes | Yes | b | Cheepurupalle | 658 |
| No | No | No | No | b | Yes | c | 532211 | Yes | Yes | Yes | b | Devunaltada | 659 |
| No | No | No | No | b | Yes | c | 532218 | Yes | Yes | Yes | c | Pollada | 660 |
| No | No | No | No | b | a | c | 532211 | Yes | Yes | Yes | b | Suryamanipuram | 661 |
| No | No | No | No | a | Yes | c | 532218 | Yes | Yes | Yes | c | Komarlatada | 662 |
| No | No | No | No | a | a | c | 532218 | Yes | Yes | Yes | b | Sunkara Jaganadhapuram | 663 |
| No | No | No | No | a | a | c | 532218 | Yes | Yes | Yes | b | Uddanamraipadu | 664 |
| No | No | No | No | a | b | c | 532218 | Yes | Yes | Yes | c | Synooru | 665 |
| No | No | No | No | a | b | c | 532218 | Yes | Yes | Yes | b | Uddanam Ramakrishnapuram | 666 |
| No | Yes | No | No | Yes | a | c | 532218 | Yes | Yes | Yes | Yes | Amalapadu | 667 |
| No | Yes | No | No | a | Yes | c | 532222 | Yes | Yes | Yes | a | Laxmidevipeta @ Nuvvalarevu | 668 |
| No | No | No | No | b | a | c | 532218 | Yes | Yes | Yes | a | Pallivuru @ Sangaruvanipeta | 669 |
| 0 | 3 | 0 | 0 | 5 | 20 | 0 | | 57 | 58 | 59 | 2 | | |

**Census of India 2011- Village Directory
Amenities and Land use (As on 2009)**

Name of District : Srikakulam

Location Code No.: 542

Name of Mandal Parishad : Vajrapukothuru

Location Code No.: 0456

| Sl. No. | Name of Village | Communication and transport facilities (If amenities available code -Yes is given except for Village Pin Code, If not available within the village, the distance range code viz; a for < 5 Kms, b for 5-10 Kms and c for 10+ kms of nearest place where facility is available is given). | | | | | | | | | |
|--------------|-----------------------------|--|--------------------------------|------------------|---------------------|----------------|-----------|---|-------------------------|--------------------------|--|
| | | Private courier facility | Bus service (Public & Private) | Railway stations | Auto/Modified Autos | Taxis and Vans | Tractors | Cycle-pulled rickshaws(Manual & Machine driven) | Carts driven by animals | Sea /River ferry service | |
| 1 | 2 | 59 | 60 | 61 | 62 | 63 | 64 | 65 | 66 | 67 | |
| 655 | Lingalapadu | c | Yes | c | a | a | a | | | Yes | |
| 656 | Pathatekkali | c | Yes | c | Yes | Yes | Yes | | | Yes | |
| 657 | Dabbalapadu | c | Yes | c | Yes | b | Yes | | | Yes | |
| 658 | Cheepurupalle | c | Yes | c | a | b | Yes | | | Yes | |
| 659 | Devunaltada | c | Yes | b | Yes | b | Yes | Yes | | Yes | |
| 660 | Pollada | c | Yes | b | Yes | c | Yes | | | Yes | |
| 661 | Suryamanipuram | c | Yes | b | a | b | Yes | | | Yes | |
| 662 | Komarlatada | c | Yes | b | Yes | b | Yes | | | Yes | |
| 663 | Sunkara Jaganadhapuram | c | Yes | b | a | b | Yes | | | Yes | |
| 664 | Uddanamraipadu | c | Yes | b | a | b | Yes | | | Yes | |
| 665 | Synooru | c | a | b | a | a | Yes | | | a | |
| 666 | Uddanam Ramakrishnapuram | c | a | b | Yes | b | a | | | Yes | |
| 667 | Amalapadu | c | Yes | a | Yes | c | Yes | | | Yes | |
| 668 | Laxmidevipeta @ Nuvvalarevu | a | Yes | c | Yes | c | Yes | Yes | | a | |
| 669 | Pallivuru @ Sangaruvanipeta | c | Yes | c | Yes | c | Yes | | | Yes | |
| Total | | 1 | 47 | 1 | 33 | 4 | 36 | 7 | 40 | 0 | |

**Census of India 2011- Village Directory
Amenities and Land use (As on 2009)**

Name of District : Srikakulam

Location Code No.: 542

Name of Mandal Parishad : Vajrapukothuru

Location Code No.: 0456

| Village connected to highways,village roads, banks & credit societies (If amenities available code -Yes is given, If not available within the village , the distance range code viz; a for < 5 Kms, b for 5-10 Kms and c for 10+ kms of nearest place where facility is available is given). | | | | | | | | | | | | Name of Village | Sl. No. |
|--|--------------------------------|--|-----------------------------------|-------------|----------------|----------------------------------|--------------------------------------|----------------|---------------------------------|----------|-------------------------------|-----------------------------|---------|
| Connected to national highway(NH) | Connected to state highway(SH) | Connected to major district road (MDR) | Connected to others district road | Pucca roads | Kutchcha roads | Water bounded macadam(WBM) roads | Navigable waterway (river/canal)(NW) | Footpaths (FP) | Commercial & Co-operative Banks | ATM | Agricultural Credit Societies | | |
| 68 | 69 | 70 | 71 | 72 | 73 | 74 | 75 | 76 | 77 | 78 | 79 | 2 | 1 |
| c | c | Yes | Yes | a | Yes | b | | Yes | a | c | a | Lingalapadu | 655 |
| c | c | a | Yes | Yes | Yes | b | | Yes | Yes | b | Yes | Pathatekkali | 656 |
| c | c | b | Yes | b | Yes | b | | Yes | b | c | b | Dabbalapadu | 657 |
| c | c | b | Yes | a | Yes | b | | Yes | a | b | b | Cheepurupalle | 658 |
| c | c | b | Yes | Yes | Yes | Yes | | Yes | Yes | b | b | Devunaltada | 659 |
| c | c | c | Yes | Yes | Yes | b | | Yes | Yes | c | Yes | Pollada | 660 |
| c | c | c | Yes | b | Yes | b | | Yes | a | c | a | Suryamanipuram | 661 |
| c | c | c | Yes | Yes | Yes | Yes | | Yes | a | c | a | Komarlatada | 662 |
| c | c | c | Yes | Yes | Yes | b | | Yes | b | c | b | Sunkara Jaganadhapuram | 663 |
| c | c | c | Yes | a | Yes | c | | Yes | b | c | b | Uddanamraipadu | 664 |
| c | c | c | Yes | Yes | Yes | b | | Yes | b | c | b | Synooru | 665 |
| c | c | c | Yes | Yes | Yes | b | | Yes | c | c | c | Uddanam Ramakrishnapuram | 666 |
| b | c | c | Yes | Yes | Yes | Yes | | Yes | c | c | c | Amalapadu | 667 |
| b | c | c | Yes | Yes | Yes | Yes | | Yes | c | c | c | Laxmidevipeta @ Nuvvalarevu | 668 |
| b | c | c | Yes | Yes | Yes | Yes | | Yes | b | c | b | Pallivuru @ Sangaruvanipeta | 669 |
| 0 | 0 | 5 | 59 | 37 | 59 | 7 | 0 | 59 | 9 | 0 | 7 | | |

Census of India 2011- Village Directory
Amenities and Land use (As on 2009)

Name of District : Srikakulam

Location Code No.: 542

Name of Mandal Parishad : Vajrapukothuru

Location Code No.: 0456

| Sl. No. | Name of Village | Availability of miscellaneous facilities (If amenities available code -Yes is given, If not available within the village, the distance range code viz; a for < 5 Kms, b for 5-10 Kms and c for 10+ kms of nearest place where facility is available is given). | | | | | | | | | | |
|--------------|-----------------------------|--|---------------------------------------|-------------------------|-------------|--------------------------------|---|--|------------------------------|--|----------------------------------|--|
| | | Self-Help Group (SHG) | Public distribution system (PDS) shop | Mandis / Regular market | Weekly Haat | Agricultural marketing society | Integrated Child Development Scheme (Nutritional Centres) | Anganwadi Centre (Nutritional Centres) | Others (Nutritional Centres) | ASHA (Accredited Social Health Activist) | Community centre with/without TV | |
| 1 | 2 | 80 | 81 | 82 | 83 | 84 | 85 | 86 | 87 | 88 | 89 | |
| 655 | Lingalapadu | Yes | a | a | a | c | Yes | a | Yes | a | a | |
| 656 | Pathatekkali | Yes | Yes | Yes | b | c | Yes | Yes | Yes | Yes | Yes | |
| 657 | Dabbalapadu | Yes | Yes | b | b | b | Yes | Yes | Yes | Yes | Yes | |
| 658 | Cheepurupalle | Yes | a | a | b | c | Yes | Yes | Yes | a | Yes | |
| 659 | Devunaltada | Yes | Yes | Yes | b | c | Yes | Yes | Yes | Yes | b | |
| 660 | Pollada | Yes | Yes | b | b | b | Yes | Yes | Yes | Yes | Yes | |
| 661 | Suryamanipuram | Yes | a | a | b | c | Yes | Yes | Yes | a | Yes | |
| 662 | Komarlatada | Yes | Yes | b | b | b | Yes | Yes | Yes | Yes | b | |
| 663 | Sunkara Jaganadhapuram | Yes | a | b | b | c | Yes | Yes | Yes | Yes | Yes | |
| 664 | Uddanamraipadu | b | b | b | b | c | Yes | Yes | Yes | b | b | |
| 665 | Synooru | Yes | Yes | b | c | c | Yes | Yes | Yes | Yes | b | |
| 666 | Uddanam Ramakrishnapuram | Yes | Yes | b | b | c | Yes | Yes | Yes | Yes | c | |
| 667 | Amalapadu | Yes | Yes | a | a | c | Yes | Yes | Yes | Yes | c | |
| 668 | Laxmidevipeta @ Nuvvalarevu | Yes | Yes | Yes | b | a | Yes | Yes | Yes | Yes | Yes | |
| 669 | Pallivuru @ Sangaruvanipeta | Yes | Yes | Yes | b | c | Yes | Yes | Yes | Yes | c | |
| Total | | 56 | 43 | 12 | 1 | 0 | 59 | 46 | 59 | 43 | 21 | |

**Census of India 2011- Village Directory
Amenities and Land use (As on 2009)**

Name of District : Srikakulam

Location Code No.: 542

Name of Mandal Parishad : Vajrapukothuru

Location Code No.: 0456

| Availability of miscellaneous facilities (If amenities available code -Yes is given, If not available within the village, the distance range code viz; a for < 5 Kms, b for 5-10 Kms and c for 10+ kms of nearest place where facility is available is given). | | | | | | | | | Availability of electricity (Yes/No) | | | | Nearest Town | | Name of Village | Sl. No. |
|--|---------------------------------|---------------------|----------------|---------------------|------------------|--------------------------|-----------------------------------|------------------------------------|---|--------------------------------------|--------------------------------|------------------|---|-----------------------------|-----------------|---------|
| Sports Field, | Sports Club / Recreation Centre | Cinema / Video Hall | Public Library | Public Reading Room | Newspaper Supply | Assembly Polling station | Birth & Death Registration Office | Power Supply for Domestic Use (ED) | Power Supply for Agricultural Use (EAG) | Power Supply for Commercial Use (EC) | Power Supply for All Uses (EA) | Name | Distance range code i.e. a for <5 Kms, b for 5-10 Kms and c for 10+ kms | | | |
| 90 | 91 | 92 | 93 | 94 | 95 | 96 | 97 | 98 | 99 | 100 | 101 | 102 | 103 | 2 | 1 | |
| c | c | c | c | c | Yes | Yes | Yes | Yes | Yes | Yes | Yes | Palasa Kasibugga | c | Lingalapadu | 655 | |
| c | c | c | c | c | Yes | Yes | Yes | Yes | Yes | Yes | Yes | Palasa Kasibugga | c | Pathatekkali | 656 | |
| c | c | c | b | b | Yes | Yes | Yes | Yes | Yes | Yes | Yes | Palasa Kasibugga | c | Dabbalapadu | 657 | |
| c | c | c | c | c | Yes | Yes | Yes | Yes | Yes | Yes | Yes | Palasa Kasibugga | c | Cheepurupalle | 658 | |
| b | c | c | c | c | Yes | Yes | Yes | Yes | Yes | Yes | Yes | Palasa Kasibugga | c | Devunaltada | 659 | |
| c | c | c | c | c | Yes | Yes | Yes | Yes | Yes | Yes | Yes | Palasa Kasibugga | c | Pollada | 660 | |
| c | c | c | c | c | Yes | Yes | Yes | Yes | Yes | Yes | Yes | Palasa Kasibugga | c | Suryamanipuram | 661 | |
| c | c | c | c | c | Yes | Yes | Yes | Yes | Yes | Yes | Yes | Palasa Kasibugga | c | Komarlatada | 662 | |
| c | c | c | c | c | Yes | Yes | Yes | Yes | Yes | Yes | Yes | Palasa Kasibugga | c | Sunkara Jaganadhapuram | 663 | |
| c | c | c | c | c | Yes | Yes | Yes | Yes | Yes | Yes | Yes | Palasa Kasibugga | c | Uddanamraipadu | 664 | |
| c | c | c | c | c | Yes | Yes | Yes | Yes | Yes | Yes | Yes | Palasa Kasibugga | c | Synooru | 665 | |
| c | c | c | c | c | Yes | Yes | Yes | Yes | Yes | Yes | Yes | Palasa Kasibugga | c | Uddanam Ramakrishnapuram | 666 | |
| c | c | c | c | c | Yes | Yes | Yes | Yes | Yes | Yes | Yes | Palasa Kasibugga | c | Amalapadu | 667 | |
| c | c | c | c | c | Yes | Yes | Yes | Yes | Yes | Yes | Yes | Palasa Kasibugga | c | Laxmidvipeta @ Nuvvalarevu | 668 | |
| c | c | c | c | c | Yes | Yes | Yes | Yes | Yes | Yes | Yes | Palasa Kasibugga | c | Pallivuru @ Sangaruvanipeta | 669 | |
| 2 | 0 | 1 | 1 | 3 | 59 | 59 | 59 | 59 | 59 | 59 | 59 | | 0 | | | |

**Census of India 2011- Village Directory
Amenities and Land use (As on 2009)**

Name of District : Srikakulam

Location Code No.: 542

Name of Mandal Parishad : Vajrapukothuru

Location Code No.: 0456

| Sl. No. | Name of Village | Land Use | | | | | | | | | | |
|--------------|-----------------------------|---|----------------------------------|-------------------------------|--|--|-----------------------|---|-----------------|---------------|---------------------------|------------------------------|
| | | Area under different types of land use (in hectares rounded up to one decimal place) | | | | | | | | | | |
| 1 | 2 | 104 | 105 | 106 | 107 | 108 | 109 | 110 | 111 | 112 | 113 | 114 |
| | | Forests | Area under Non-agricultural Uses | Barren and Un-cultivable land | Permanent Pastures and Other Grazing Lands | Land Under Miscellaneous Tree Crops etc. | Culturable Waste Land | Fallow lands other than current fallows | Current Fallows | Net Area Sown | Total Irrigated Land Area | Total Un-irrigated Land Area |
| 655 | Lingalapadu | 0 | 19.2 | 0 | 0 | 0 | 0 | 2.3 | 3.5 | 45 | 45.1 | 5.7 |
| 656 | Pathatekkali | 0 | 97 | 0 | 0 | 0 | 0 | 21.4 | 51.8 | 495.8 | 199.2 | 369.8 |
| 657 | Dabbalapadu | 0 | 8.6 | 0 | 0 | 0 | 0 | 0 | 1.4 | 32 | 32.2 | 1.2 |
| 658 | Cheepurupalle | 0 | 8.5 | 0 | 0 | 0 | 0 | 0 | 13.6 | 53.9 | 45.2 | 22.3 |
| 659 | Devunaltada | 0 | 45.2 | 0 | 0 | 0 | 0 | 23 | 34.3 | 180.5 | 50.5 | 187.3 |
| 660 | Pollada | 0 | 33.5 | 0 | 0 | 0 | 0 | 4.2 | 12 | 114.3 | 77.2 | 53.3 |
| 661 | Suryamanipuram | 0 | 6.4 | 0 | 0 | 0 | 0 | 0 | 3.6 | 62 | 10.2 | 55.4 |
| 662 | Komarlatada | 0 | 107.7 | 0 | 0 | 0 | 0 | 0 | 20.9 | 149.4 | 17 | 153.3 |
| 663 | Sunkara Jaganadhapuram | 0 | 10.6 | 0 | 0 | 0 | 0 | 0 | 5.4 | 92 | 31.7 | 65.7 |
| 664 | Uddanamraipadu | 0 | 4.6 | 0 | 0 | 0 | 0 | 0 | 1.8 | 29.6 | 9.8 | 21.6 |
| 665 | Synooru | 0 | 13.8 | 0 | 0 | 0 | 0 | 0 | 0 | 37.2 | 0 | 37.2 |
| 666 | Uddanam Ramakrishnapuram | 0 | 7.4 | 0 | 0 | 0 | 0 | 0 | 0 | 52.6 | 0 | 52.6 |
| 667 | Amalapadu | 121 | 237.8 | 0 | 0 | 0 | 0 | 0 | 0 | 693.8 | 0 | 693.8 |
| 668 | Laxmidvipeta @ Nuvvalarevu | 0 | 25.2 | 0 | 0 | 0 | 0 | 0 | 0 | 40.8 | 0 | 40.8 |
| 669 | Pallivuru @ Sangaruvanipeta | 0 | 190.8 | 0 | 0 | 0 | 0 | 0 | 2.1 | 313.1 | 2.1 | 313.1 |
| Total | | 231 | 2927.3 | 369.8 | 11.7 | 5.8 | 7 | 264.3 | 635.7 | 9645.7 | 2571.6 | 7974.1 |

**Census of India 2011- Village Directory
Amenities and Land use (As on 2009)**

Name of District : Srikakulam

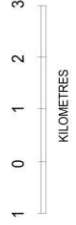
Location Code No.: 542

Name of Mandal Parishad : Vajrapukothuru

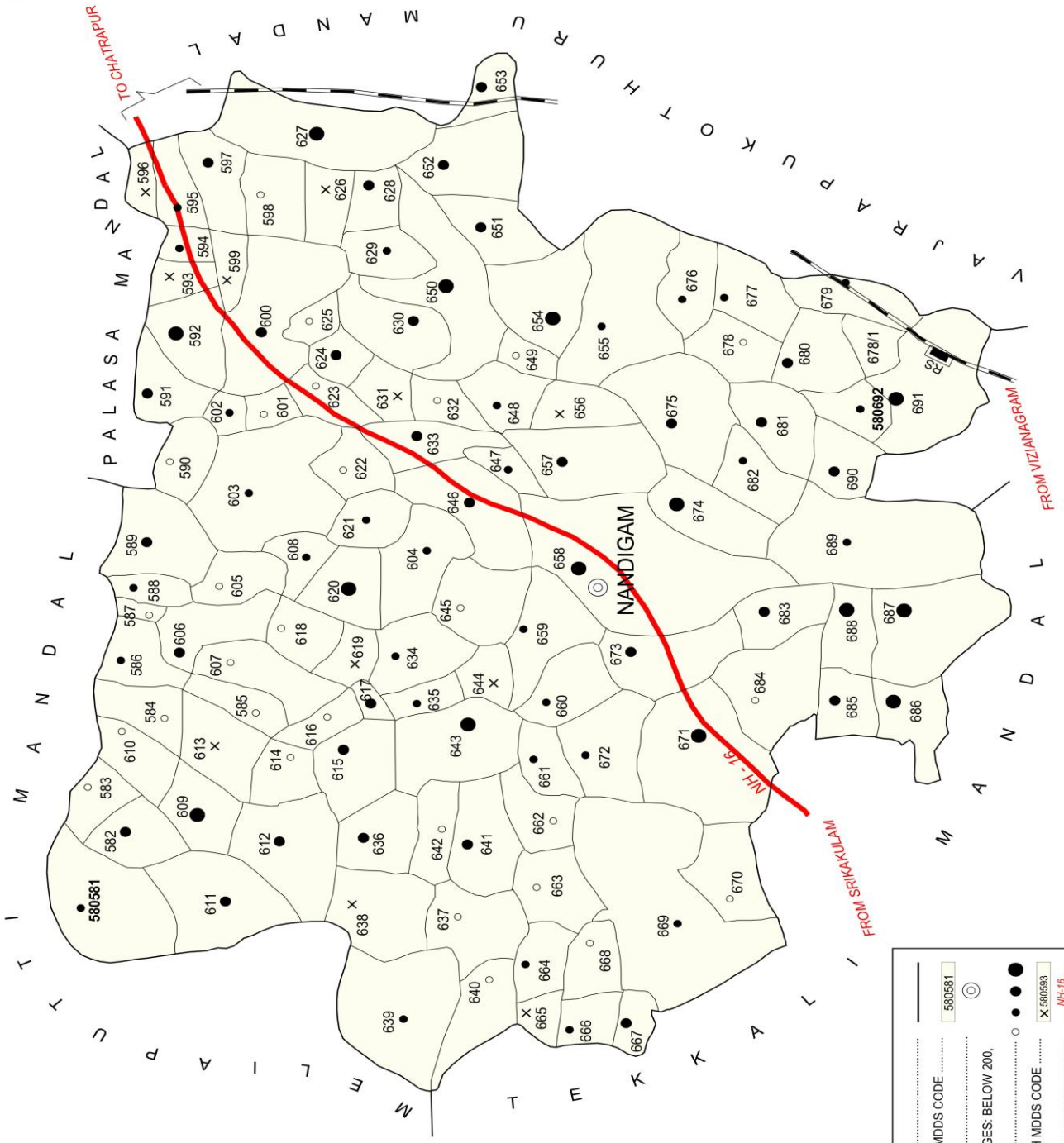
Location Code No.: 0456

| Land Use | | | | | Name of three most important commodities manufactured | | | Name of Village | Sl. No. | | | | | |
|--|------------------------|------------------|-----------------|-----------|---|--------|-------|-----------------|---------|-----|-----|-----|-----------------------------|-----|
| Area irrigated by source (in hectare). | | | | | First | Second | Third | | | | | | | |
| Canals (C) | Wells/Tube-wells(W/TW) | Tanks/Lakes(T/L) | Water Falls(WF) | Others(O) | 115 | 116 | 117 | 118 | 119 | 120 | 121 | 122 | 2 | 1 |
| 0 | 0 | 45.1 | 0 | 0 | | | | | | | | | Lingalapadu | 655 |
| 0 | 0 | 199.2 | 0 | 0 | | | | | | | | | Pathatekkali | 656 |
| 0 | 0 | 32.2 | 0 | 0 | | | | | | | | | Dabbalapadu | 657 |
| 0 | 0 | 45.2 | 0 | 0 | | | | | | | | | Cheepurupalle | 658 |
| 0 | 0 | 50.5 | 0 | 0 | | | | | | | | | Devunaltada | 659 |
| 0 | 0 | 77.2 | 0 | 0 | | | | | | | | | Pollada | 660 |
| 0 | 0 | 10.2 | 0 | 0 | | | | | | | | | Suryamanipuram | 661 |
| 0 | 0 | 17 | 0 | 0 | | | | | | | | | Komarlatada | 662 |
| 0 | 0 | 31.7 | 0 | 0 | | | | | | | | | Sunkara Jaganadhapuram | 663 |
| 0 | 0 | 9.8 | 0 | 0 | | | | | | | | | Uddanamraipadu | 664 |
| 0 | 0 | 0 | 0 | 0 | | | | | | | | | Synooru | 665 |
| 0 | 0 | 0 | 0 | 0 | | | | | | | | | Uddanam Ramakrishnapuram | 666 |
| 0 | 0 | 0 | 0 | 0 | | | | | | | | | Amalapadu | 667 |
| 0 | 0 | 0 | 0 | 0 | | | | | | | | | Laxmidevipeta @ Nuvvalarevu | 668 |
| 0 | 0 | 2.1 | 0 | 0 | | | | | | | | | Pallivuru @ Sangaruvanipeta | 669 |
| 50.4 | 0 | 2521.2 | 0 | 0 | | | | | | | | | | |

INDIA
 ANDHRA PRADESH
 NANDIGAM MANDAL
 SRIKAKULAM DISTRICT



AREA : 154.91 Sq. Kms.
 POPULATION : 56443
 No.OF TOWNS: NIL
 No.OF VILLAGES: 112
 DISTANCE FROM Dist.HQtrs.
 TO MANDAL: 60 Kms.



| | |
|---|------------------------|
| BOUNDARY, MANDAL | |
| " | VILLAGE WITH MDDS CODE |
| HEADQUARTERS, MANDAL | ⊙ |
| POPULATION SIZE OF VILLAGES: BELOW 200, | ● |
| 200-499, 500-999, 1000-4999 | ○ |
| UNINHABITED VILLAGE WITH MDDS CODE | X |
| NATIONAL HIGHWAY | NH-16 |
| RAILWAYLINE WITH STATION | RS |
| BROAD GAUGE | —+— |

TO CHHATRAPUR
 PALASA MANDAL
 MANDA
 NANDIGAM
 FROM VIZIANAGRAM
 NH-16
 FROM WALKAPUR

**ALPHABETICAL LIST OF VILLAGES (MANDAL PARISHAD WISE)
SRIKAKULAM DISTRICT**

| Sl. No. | Name of Village | 2011 Census Location Code No. | 2001 Census Location Code No. |
|---|------------------------|----------------------------------|----------------------------------|
| 1 | 2 | 3 | 4 |
| Name of Mandal Parishad : Nandigam | | | |
| Name of Mandal : Nandigam (0014) | | | |
| 1 | Agarlagokarla Palle | 2854204782580590 | 2811001401159300 |
| 2 | Akularaghunadha Puram | 2854204782580673 | 2811001401167600 |
| 3 | Anandapuram | 2854204782580628 | 2811001401163100 |
| 4 | Annapuram | 2854204782580611 | 2811001401161400 |
| 5 | Badabanda | 2854204782580682 | 2811001401168500 |
| 6 | Badagam | 2854204782580589 | 2811001401159200 |
| 7 | Banjeerupeta | 2854204782580692 | 2811001401169500 |
| 8 | Bejjipalle | 2854204782580659 | 2811001401166200 |
| 9 | Bellukola | 2854204782580664 | 2811001401166700 |
| 10 | Beniavooru | 2854204782580584 | 2811001401158700 |
| 11 | Bharanigam | 2854204782580678 | 2811001401168100 |
| 12 | Bharthapuram | 2854204782580639 | 2811001401164200 |
| 13 | Bhiriboddapadu | 2854204782580663 | 2811001401166600 |
| 14 | Borubhadra | 2854204782580630 | 2811001401163300 |
| 15 | Cherukupalle | 2854204782580652 | 2811001401165500 |
| 16 | Chinnaguruvuru | 2854204782580587 | 2811001401159000 |
| 17 | Chinnalavunipalle | 2854204782580621 | 2811001401162400 |
| 18 | Chinnalaxmipuram | 2854204782580668 | 2811001401167100 |
| 19 | Chinnarigokarla Palle | 2854204782580670 | 2811001401167300 |
| 20 | Chinnatamarapalle | 2854204782580672 | 2811001401167500 |
| 21 | Deenabandupuram | 2854204782580582 | 2811001401158500 |
| 22 | Devada | 2854204782580680 | 2811001401168300 |
| 23 | Devalabhadra | 2854204782580686 | 2811001401168900 |
| 24 | Devupuram | 2854204782580624 | 2811001401162700 |
| 25 | Dimilada | 2854204782580687 | 2811001401169000 |
| 26 | Dimmidijola | 2854204782580609 | 2811001401161200 |
| 27 | Dodlarama Chandrapuram | 2854204782580679 | 2811001401168200 |
| 28 | Hanumanthulova | 2854204782580599 | 2811001401160200 |
| 29 | Haridasapuram | 2854204782580650 | 2811001401165300 |
| 30 | Harshabada | 2854204782580617 | 2811001401162000 |
| 31 | Hukumpeta | 2854204782580635 | 2811001401163800 |
| 32 | Jadyada | 2854204782580591 | 2811001401159400 |
| 33 | Jammipeta | 2854204782580637 | 2811001401164000 |
| 34 | Jayapuram | 2854204782580666 | 2811001401166900 |
| 35 | Kaijola | 2854204782580615 | 2811001401161800 |
| 36 | Kaliavooru | 2854204782580619 | 2811001401162200 |
| 37 | Kamadhenuvu | 2854204782580648 | 2811001401165100 |
| 38 | Kanchivooru | 2854204782580632 | 2811001401163500 |
| 39 | Kandulagudem | 2854204782580640 | 2811001401164300 |
| 40 | Kanithivooru | 2854204782580654 | 2811001401165700 |

**ALPHABETICAL LIST OF VILLAGES (MANDAL PARISHAD WISE)
SRIKAKULAM DISTRICT**

| Sl. No. | Name of Village | 2011 Census Location Code No. | 2001 Census Location Code No. |
|---|-------------------|----------------------------------|----------------------------------|
| 1 | 2 | 3 | 4 |
| Name of Mandal Parishad : Nandigam | | | |
| Name of Mandal : Nandigam (0014) | | | |
| 41 | Karajada | 2854204782580610 | 2811001401161300 |
| 42 | Karlapudi | 2854204782580661 | 2811001401166400 |
| 43 | Kasirajukasipuram | 2854204782580602 | 2811001401160500 |
| 44 | Kaviti | 2854204782580627 | 2811001401163000 |
| 45 | Khallada | 2854204782580612 | 2811001401161500 |
| 46 | Komatooru | 2854204782580684 | 2811001401168700 |
| 47 | Kondatemburu | 2854204782580603 | 2811001401160600 |
| 48 | Kothagraharam | 2854204782580592 | 2811001401159500 |
| 49 | Kotipalle | 2854204782580681 | 2811001401168400 |
| 50 | Krishnarayapuram | 2854204782580649 | 2811001401165200 |
| 51 | Lakkidasapuram | 2854204782580688 | 2811001401169100 |
| 52 | Lattigam | 2854204782580622 | 2811001401162500 |
| 53 | Madanapuram | 2854204782580636 | 2811001401163900 |
| 54 | Madigapuram | 2854204782580629 | 2811001401163200 |
| 55 | Majjigopalapuram | 2854204782580604 | 2811001401160700 |
| 56 | Malliveedu | 2854204782580614 | 2811001401161700 |
| 57 | Mamidipalle | 2854204782580642 | 2811001401164500 |
| 58 | Manigam | 2854204782580655 | 2811001401165800 |
| 59 | Marlapadu | 2854204782580653 | 2811001401165600 |
| 60 | Mogilipadu | 2854204782580605 | 2811001401160800 |
| 61 | Mojjuvada | 2854204782580676 | 2811001401167900 |
| 62 | Mondrayavalasa | 2854204782580683 | 2811001401168600 |
| 63 | Mukundapuram | 2854204782580618 | 2811001401162100 |
| 64 | Nadupuram | 2854204782580656 | 2811001401165900 |
| 65 | Nandigam | 2854204782580658 | 2811001401166100 |
| 66 | Narendrapuram | 2854204782580657 | 2811001401166000 |
| 67 | Narsipuram | 2854204782580685 | 2811001401168800 |
| 68 | Nelluru | 2854204782580665 | 2811001401166800 |
| 69 | Nowgam | 2854204782580643 | 2811001401164600 |
| 70 | Padmapuram | 2854204782580662 | 2811001401166500 |
| 71 | Palavalasa | 2854204782580647 | 2811001401165000 |
| 72 | Panasalapadu | 2854204782580626 | 2811001401162900 |
| 73 | Panukuru | 2854204782580596 | 2811001401159900 |
| 74 | Pathrunivalasa | 2854204782580595 | 2811001401159800 |
| 75 | Peddabanapuram | 2854204782580597 | 2811001401160000 |
| 76 | Peddaguruvooru | 2854204782580586 | 2811001401158900 |
| 77 | Peddalavunipalle | 2854204782580633 | 2811001401163600 |
| 78 | Peddalaxmipuram | 2854204782580613 | 2811001401161600 |
| 79 | Peddatamarapalle | 2854204782580671 | 2811001401167400 |
| 80 | Peddinaidupeta | 2854204782580594 | 2811001401159700 |

**ALPHABETICAL LIST OF VILLAGES (MANDAL PARISHAD WISE)
SRIKAKULAM DISTRICT**

| Sl. No. | Name of Village | 2011 Census Location Code No. | 2001 Census Location Code No. |
|---|--------------------------|----------------------------------|----------------------------------|
| 1 | 2 | 3 | 4 |
| Name of Mandal Parishad : Nandigam | | | |
| Name of Mandal : Nandigam (0014) | | | |
| 81 | Pentavooru | 2854204782580674 | 2811001401167700 |
| 82 | Polavaram | 2854204782580645 | 2811001401164800 |
| 83 | Pothuluru | 2854204782580660 | 2811001401166300 |
| 84 | Prathapaviswana Dhapuram | 2854204782580651 | 2811001401165400 |
| 85 | Radhajanabodda Padu | 2854204782580641 | 2811001401164400 |
| 86 | Rampuram | 2854204782580667 | 2811001401167000 |
| 87 | Routhupuram | 2854204782580691 | 2811001401169400 |
| 88 | Sagarampeta | 2854204782580616 | 2811001401161900 |
| 89 | Santhosha Puram | 2854204782580623 | 2811001401162600 |
| 90 | Saradapuram | 2854204782580588 | 2811001401159100 |
| 91 | Savarabanapuram | 2854204782580598 | 2811001401160100 |
| 92 | Savarakothuru | 2854204782580583 | 2811001401158600 |
| 93 | Savaralingupuram | 2854204782580606 | 2811001401160900 |
| 94 | Savaraneelapuram | 2854204782580631 | 2811001401163400 |
| 95 | Savararama Krishnapuram | 2854204782580608 | 2811001401161100 |
| 96 | Savararampuram | 2854204782580585 | 2811001401158800 |
| 97 | Savarasomanadha Puram | 2854204782580638 | 2811001401164100 |
| 98 | Singupuram | 2854204782580634 | 2811001401163700 |
| 99 | Sivarampuram | 2854204782580690 | 2811001401169300 |
| 100 | Sontinooru | 2854204782580669 | 2811001401167200 |
| 101 | Subhadrapuram | 2854204782580646 | 2811001401164900 |
| 102 | Tamalapuram | 2854204782580581 | 2811001401158400 |
| 103 | Temburu | 2854204782580620 | 2811001401162300 |
| 104 | Thotaneela Puram | 2854204782580593 | 2811001401159600 |
| 105 | Totada | 2854204782580644 | 2811001401164700 |
| 106 | Turakalakota | 2854204782580600 | 2811001401160300 |
| 107 | Uddandabartupuram | 2854204782580625 | 2811001401162800 |
| 108 | Uyyalapeta | 2854204782580689 | 2811001401169200 |
| 109 | Vallabharayapadu | 2854204782580677 | 2811001401168000 |
| 110 | Venkatapuram | 2854204782580607 | 2811001401161000 |
| 111 | Venugopalapuram | 2854204782580675 | 2811001401167800 |
| 112 | Vissampalle | 2854204782580601 | 2811001401160400 |

**Census of India 2011- Village Directory
Amenities and Land use (As on 2009)**

Name of District : Srikakulam

Location Code No.: 542

Name of Mandal Parishad : Nandigam

Location Code No.: 0457

| Sl. No. | Name of Village | Location code no. | Total area of the village (in hectares rounded up to one decimal place) | Total population (2011 census) | Number of households (2011 census) | Number of educational amenities available (If not available within the village, the distance range code viz; a for < 5 Kms, b for 5-10 Kms and c for 10+ kms of nearest place where facility is available is given). | | | | | | | | | |
|---------|---------------------|-------------------|--|----------------------------------|------------------------------------|--|--------------------|-------------------|----------------------|------------------------------|---|-------------------------|----------------------|---------------------------|------------------|
| | | | | | | Pre-Primary school (PP) | Primary school (P) | Middle school (M) | Secondary School (S) | Senior Secondary school (SS) | Degree college of arts science & commerce (ASC) | Engineering college(EC) | Medical college (MC) | Management institute (MI) | Polytechnic (Pt) |
| 1 | 2 | 3 | 4 | 5 | 6 | 7 | 8 | 9 | 10 | 11 | 12 | 13 | 14 | 15 | 16 |
| 670 | Tamalapuram | 580581 | 85 | 394 | 94 | b | 1 | a | a | c | c | c | c | c | c |
| 671 | Deenabandupuram | 580582 | 80 | 850 | 191 | c | 1 | 1 | a | c | c | c | c | c | c |
| 672 | Savarakothuru | 580583 | 159 | 172 | 35 | c | 1 | c | c | c | c | c | c | c | c |
| 673 | Beniavooru | 580584 | 125 | 52 | 12 | c | a | a | b | b | c | c | c | c | c |
| 674 | Savararampuram | 580585 | 181 | 171 | 41 | c | 1 | a | a | c | c | c | c | c | c |
| 675 | Peddaguruvooru | 580586 | 181 | 270 | 76 | c | 1 | a | a | c | c | b | c | c | c |
| 676 | Chinnaguruvuru | 580587 | 63 | 89 | 22 | c | 1 | a | a | c | c | b | c | c | c |
| 677 | Saradapuram | 580588 | 87 | 246 | 55 | b | 1 | b | b | b | c | b | c | c | c |
| 678 | Badagam | 580589 | 475 | 853 | 229 | c | 2 | c | c | c | c | b | c | c | c |
| 679 | Agarlagokarla Palle | 580590 | 48 | 192 | 46 | c | 2 | c | c | c | c | b | c | c | c |
| 680 | Jadyada | 580591 | 196 | 770 | 197 | c | 1 | a | c | c | c | b | c | c | c |
| 681 | Kothagraharam | 580592 | 374 | 1266 | 308 | c | 2 | 1 | b | b | b | c | c | b | b |
| 682 | Thotaneela Puram | 580593 | 40 | 0 | 0 | | | | | | | | | | |
| 683 | Peddinaidupeta | 580594 | 40 | 213 | 60 | b | 1 | c | c | c | c | c | c | c | c |
| 684 | Pathrunivalasa | 580595 | 89 | 262 | 76 | b | 1 | a | a | b | b | b | c | b | b |
| 685 | Panukuru | 580596 | 54 | 0 | 0 | | | | | | | | | | |
| 686 | Peddabanapuram | 580597 | 176 | 716 | 211 | b | 1 | 1 | 1 | b | b | c | c | b | b |
| 687 | Savarabanapuram | 580598 | 96 | 190 | 49 | b | 1 | a | a | b | b | b | c | b | b |
| 688 | Hanumanthulova | 580599 | 38 | 0 | 0 | | | | | | | | | | |
| 689 | Turakalakota | 580600 | 187 | 541 | 152 | a | 2 | 1 | 1 | 1 | c | 1 | c | c | c |
| 690 | Vissampalle | 580601 | 91 | 28 | 6 | c | a | a | c | c | c | a | c | c | c |
| 691 | Kasirajukasipuram | 580602 | 116 | 397 | 114 | c | 1 | b | b | b | c | c | c | c | c |
| 692 | Kondatemburu | 580603 | 647 | 470 | 114 | a | 1 | a | a | a | c | a | c | c | c |
| 693 | Majjigopalapuram | 580604 | 153 | 208 | 51 | b | 1 | a | a | a | c | a | c | c | c |

**Census of India 2011- Village Directory
Amenities and Land use (As on 2009)**

Name of District : Srikakulam

Location Code No.: 542

Name of Mandal Parishad : Nandigam

Location Code No.: 0457

| Number of educational amenities available (If not available within the village, the distance range code viz; a for <5 Kms, b for 5-10 Kms and c for 10+ kms of nearest place where facility is available is given). | | | | Number of Medical Amenities available. (If not available within the village, the distance range code viz; a for < 5 Kms, b for 5-10 Kms and c for 10+ kms of nearest place where facility is available is given). | | | | | | | | | | | Name of Village | Sl. No. |
|---|-----------------------------------|-----------------------------------|------------------|---|-----------------------------|---------------------------------|--|--------------------|--------------------------|------------------------------------|----------------|--------------------------|----------------------------|-----------------------------|---------------------|---------|
| Vocational training school /ITI | Non-formal training centre (NFTC) | Special school for disabled (SSD) | Others (specify) | Community health centre (CHC) | Primary health centre (PHC) | Primary health sub centre (PHS) | Maternity and child welfare centre (MCW) | T. B. clinic (TBC) | Hospital-allopathic (HA) | Hospital-alternative medicine (HO) | Dispensary (D) | Veterinary hospital (VH) | Mobile health clinic (MHC) | Family welfare centre (FWC) | | |
| 17 | 18 | 19 | 20 | 21 | 22 | 23 | 24 | 25 | 26 | 27 | 28 | 29 | 30 | 31 | 2 | 1 |
| c | c | c | | c | c | c | c | c | c | c | c | c | a | c | Tamalapuram | 670 |
| c | c | c | | c | c | c | c | c | c | c | c | c | l | c | Deenabandupuram | 671 |
| c | c | c | | c | c | a | c | c | c | c | c | c | a | c | Savarakothuru | 672 |
| c | c | c | | c | c | c | c | c | c | c | c | c | a | c | Beniavooru | 673 |
| c | c | c | | c | c | c | c | c | c | c | c | c | a | c | Savararampuram | 674 |
| c | c | c | | c | c | l | c | c | c | c | c | c | a | c | Peddaguruvooru | 675 |
| c | c | c | | c | c | a | c | c | c | c | c | c | l | c | Chinnaguruvooru | 676 |
| c | c | c | | c | c | c | c | c | c | c | c | b | a | c | Saradapuram | 677 |
| c | c | c | | c | c | c | c | c | c | c | c | c | b | c | Badagam | 678 |
| c | c | c | | c | b | c | c | c | c | c | c | c | b | c | Agarlagokarla Palle | 679 |
| c | c | c | | c | c | c | c | c | c | c | c | b | b | c | Jadyada | 680 |
| b | b | c | | b | c | l | c | c | b | b | c | c | b | b | Kothagraharam | 681 |
| | | | | | | | | | | | | | | | Thotaneela Puram | 682 |
| c | c | c | | c | c | c | c | c | c | c | c | c | b | c | Peddinaidupeta | 683 |
| b | b | c | | b | b | b | c | c | b | b | b | b | b | b | Pathrunivalasa | 684 |
| | | | | | | | | | | | | | | | Panukuru | 685 |
| b | b | c | | b | b | b | c | c | b | b | b | b | a | b | Peddabanapuram | 686 |
| b | b | c | | b | b | b | c | c | b | b | b | b | l | b | Savarabanapuram | 687 |
| | | | | | | | | | | | | | | | Hanumanthulova | 688 |
| c | c | c | | c | a | a | c | c | c | c | c | a | b | c | Turakalakota | 689 |
| c | c | c | | c | c | c | c | c | c | c | c | c | c | c | Vissampalle | 690 |
| c | c | c | | c | b | b | c | c | c | c | c | b | b | c | Kasirajukasipuram | 691 |
| c | c | c | | c | c | l | c | c | c | c | c | c | c | c | Kondatemburu | 692 |
| c | c | c | | c | b | b | c | c | c | c | c | b | b | c | Majjigopalapuram | 693 |

**Census of India 2011- Village Directory
Amenities and Land use (As on 2009)**

Name of District : Srikakulam

Location Code No.: 542

Name of Mandal Parishad : Nandigam

Location Code No.: 0457

| Sl. No. | Name of Village | Number of Non-Government Medical Amenities available. | | | | | | | Availability of drinking water - Yes / No | | | | | | | | |
|---------|---------------------|---|---------------------------------------|--|-------------------------------------|---|---------------|--------|---|---------------------------------------|-----------|------------------------|--------|---------------|--------------------|--------|--|
| | | Charitable non Govt. hospital/Nursing home. | Medical practitioner with MBBS Degree | Medical practitioner with other degree | Medical practitioner with no degree | Traditional practitioner and faith healer | Medicine Shop | Others | Tap water (Treated/Untreated) | Well water (Covered / Uncovered well) | Hand Pump | Tube wells / Bore well | Spring | River / Canal | Tank / Pond / Lake | Others | |
| 1 | 2 | 32 | 33 | 34 | 35 | 36 | 37 | 38 | 39 | 40 | 41 | 42 | 43 | 44 | 45 | 46 | |
| 670 | Tamalapuram | 0 | 0 | 0 | 0 | 0 | 0 | 0 | No | Yes | Yes | No | No | No | No | No | |
| 671 | Deenabandupuram | 0 | 0 | 0 | 0 | 0 | 0 | 0 | No | Yes | Yes | No | No | No | No | No | |
| 672 | Savarakothuru | 0 | 0 | 0 | 0 | 1 | 0 | 0 | No | Yes | Yes | No | No | No | No | No | |
| 673 | Beniavooru | 0 | 0 | 0 | 0 | 0 | 0 | 0 | No | Yes | Yes | No | No | No | No | No | |
| 674 | Savararampuram | 0 | 0 | 0 | 0 | 0 | 0 | 0 | No | Yes | Yes | No | No | No | No | No | |
| 675 | Peddaguruvooru | 0 | 0 | 0 | 0 | 0 | 0 | 0 | No | Yes | Yes | No | No | No | Yes | No | |
| 676 | Chinnaguruvuru | 0 | 0 | 0 | 0 | 0 | 0 | 0 | No | Yes | Yes | No | No | No | Yes | No | |
| 677 | Saradapuram | 0 | 0 | 0 | 0 | 0 | 0 | 0 | No | Yes | Yes | No | No | No | Yes | No | |
| 678 | Badagam | 0 | 0 | 0 | 0 | 0 | 0 | 0 | Yes | Yes | Yes | No | No | No | Yes | No | |
| 679 | Agarlagokarla Palle | 0 | 0 | 0 | 0 | 0 | 0 | 0 | Yes | Yes | Yes | No | No | No | Yes | No | |
| 680 | Jadyada | 0 | 0 | 0 | 0 | 0 | 0 | 0 | Yes | Yes | Yes | No | No | No | Yes | Yes | |
| 681 | Kothagraharam | 0 | 0 | 0 | 0 | 0 | 0 | 0 | No | Yes | Yes | No | No | No | Yes | No | |
| 682 | Thotaneela Puram | | | | | | | | | | | | | | | | |
| 683 | Peddinaidupeta | 0 | 0 | 0 | 0 | 0 | 0 | 0 | No | Yes | Yes | No | No | Yes | Yes | No | |
| 684 | Pathrunivalasa | 0 | 0 | 0 | 0 | 0 | 0 | 0 | No | Yes | Yes | No | No | No | Yes | No | |
| 685 | Panukuru | | | | | | | | | | | | | | | | |
| 686 | Peddabanapuram | 0 | 0 | 0 | 0 | 0 | 0 | 0 | No | Yes | Yes | No | No | No | Yes | No | |
| 687 | Savarabanapuram | 0 | 0 | 0 | 0 | 0 | 0 | 0 | No | Yes | Yes | No | No | No | Yes | No | |
| 688 | Hanumanthulova | | | | | | | | | | | | | | | | |
| 689 | Turakalakota | 0 | 0 | 0 | 0 | 0 | 0 | 0 | No | Yes | Yes | No | No | No | No | No | |
| 690 | Vissampalle | 0 | 0 | 0 | 0 | 0 | 0 | 0 | No | Yes | Yes | No | No | No | Yes | No | |
| 691 | Kasirajukasipuram | 0 | 0 | 0 | 1 | 0 | 0 | 0 | No | Yes | Yes | No | No | No | Yes | No | |
| 692 | Kondatemburu | 0 | 0 | 0 | 0 | 0 | 0 | 0 | No | Yes | Yes | No | No | No | No | No | |
| 693 | Majjigopalapuram | 0 | 0 | 0 | 0 | 0 | 0 | 0 | No | Yes | Yes | No | No | No | Yes | No | |

**Census of India 2011- Village Directory
Amenities and Land use (As on 2009)**

Name of District : Srikakulam

Location Code No.: 542

Name of Mandal Parishad : Nandigam

Location Code No.: 0457

| Availability of toilet & others Yes / No | | | | Communication and transport facilities (If amenities available code -Yes is given except for Village Pin Code ,If not available within the village , the distance range code viz; a for < 5 Kms, b for 5-10 Kms and c for 10+ kms of nearest place where facility is available is given). | | | | | | | | | Name of Village | Sl. No. |
|--|----------------------------------|---|--|---|-----------------------|--------------------------------|------------------|-------------------------|--------------------------|-----------------------|---|---------------------|-----------------|---------|
| Community toilet including bath. | Community toilet excluding bath. | Rural sanitary mart or sanitary hardware outlet available near the village. | Community bio- gas or recycle of waste for productive use. | Post office(PO) | Sub post office (SPO) | Post & Telegraph office (P&TO) | Village Pin Code | Telephones (Land lines) | Public call office (PCO) | Mobile phone coverage | Internet cafes/ Common service centre (CSC) | | | |
| 47 | 48 | 49 | 50 | 51 | 52 | 53 | 54 | 55 | 56 | 57 | 58 | 2 | 1 | |
| No | No | No | No | c | a | c | 532201 | Yes | Yes | Yes | c | Tamalapuram | 670 | |
| No | No | No | No | c | a | c | 532201 | Yes | Yes | Yes | c | Deenabandupuram | 671 | |
| No | No | No | No | c | a | c | 532201 | Yes | Yes | Yes | c | Savarakothuru | 672 | |
| No | No | No | No | c | a | c | 532201 | Yes | Yes | Yes | c | Beniavooru | 673 | |
| No | No | No | No | c | a | c | 532201 | Yes | Yes | Yes | c | Savararampuram | 674 | |
| No | No | No | No | c | a | c | 532201 | Yes | Yes | Yes | c | Peddaguruvooru | 675 | |
| No | No | No | No | c | b | c | 532201 | a | a | Yes | c | Chinnaguruvuru | 676 | |
| No | No | No | No | b | b | c | 532220 | Yes | Yes | Yes | c | Saradapuram | 677 | |
| No | No | No | No | c | b | c | 532220 | Yes | Yes | Yes | c | Badagam | 678 | |
| No | No | No | No | c | a | c | 532220 | a | a | Yes | c | Agarlagokarla Palle | 679 | |
| No | No | No | No | c | a | c | 532220 | Yes | Yes | Yes | c | Jadyada | 680 | |
| No | No | No | No | c | Yes | b | 532220 | Yes | Yes | Yes | c | Kothagraharam | 681 | |
| | | | | | | | | | | | | Thotaneela Puram | 682 | |
| No | No | No | No | b | a | c | 532220 | a | a | Yes | b | Peddinaidupeta | 683 | |
| No | No | No | No | b | a | b | 532220 | Yes | Yes | Yes | b | Pathrunivalasa | 684 | |
| | | | | | | | | | | | | Panukuru | 685 | |
| No | No | No | No | c | b | b | 532220 | Yes | Yes | Yes | b | Peddabanapuram | 686 | |
| No | No | No | No | b | a | b | 532220 | Yes | Yes | Yes | b | Savarabanapuram | 687 | |
| | | | | | | | | | | | | Hanumanthulova | 688 | |
| No | No | No | No | a | b | c | 532220 | Yes | Yes | Yes | c | Turakalakota | 689 | |
| No | No | No | No | c | b | c | 532220 | a | a | Yes | c | Vissampalle | 690 | |
| No | No | No | No | c | b | c | 532220 | Yes | Yes | Yes | c | Kasirajukasipuram | 691 | |
| No | No | No | No | a | b | c | 532220 | b | b | Yes | c | Kondatemburu | 692 | |
| No | No | No | No | b | a | c | 532201 | Yes | Yes | Yes | c | Majjigopalapuram | 693 | |

**Census of India 2011- Village Directory
Amenities and Land use (As on 2009)**

Name of District : Srikakulam

Location Code No.: 542

Name of Mandal Parishad : Nandigam

Location Code No.: 0457

| Sl. No. | Name of Village | Communication and transport facilities (If amenities available code -Yes is given except for Village Pin Code, If not available within the village, the distance range code viz; a for < 5 Kms, b for 5-10 Kms and c for 10+ kms of nearest place where facility is available is given). | | | | | | | | | |
|---------|---------------------|--|--------------------------------|------------------|---------------------|----------------|----------|---|-------------------------|--------------------------|--|
| | | Private courier facility | Bus service (Public & Private) | Railway stations | Auto/Modified Autos | Taxis and Vans | Tractors | Cycle-pulled rickshaws(Manual & Machine driven) | Carts driven by animals | Sea /River ferry service | |
| 1 | 2 | 59 | 60 | 61 | 62 | 63 | 64 | 65 | 66 | 67 | |
| 670 | Tamalapuram | c | a | c | b | b | Yes | | Yes | | |
| 671 | Deenabandupuram | c | a | c | a | a | Yes | | Yes | | |
| 672 | Savarakothuru | c | a | c | Yes | Yes | Yes | | a | | |
| 673 | Beniavooru | c | a | c | a | a | a | | Yes | | |
| 674 | Savararampuram | c | a | c | a | b | b | | a | | |
| 675 | Peddaguruvooru | c | a | c | a | a | a | | Yes | | |
| 676 | Chinnaguruvuru | c | a | b | a | a | b | | a | | |
| 677 | Saradapuram | c | b | c | a | a | b | | Yes | | |
| 678 | Badagam | c | b | c | Yes | Yes | b | | Yes | | |
| 679 | Agarlagokarla Palle | c | a | c | Yes | a | c | | a | | |
| 680 | Jadyada | c | a | c | Yes | Yes | c | | b | | |
| 681 | Kothagraharam | b | Yes | c | a | Yes | c | | Yes | | |
| 682 | Thotaneela Puram | | | | | | | | | | |
| 683 | Peddinaidupeta | c | Yes | b | b | a | b | | a | | |
| 684 | Pathrunivalasa | b | Yes | b | b | b | b | | Yes | | |
| 685 | Panukuru | | | | | | | | | | |
| 686 | Peddabanapuram | b | Yes | b | a | b | Yes | | Yes | | |
| 687 | Savarabanapuram | b | a | b | Yes | a | a | | Yes | | |
| 688 | Hanumanthulova | | | | | | | | | | |
| 689 | Turakalakota | c | Yes | c | Yes | Yes | Yes | Yes | Yes | | |
| 690 | Vissampalle | c | b | c | b | a | b | | b | | |
| 691 | Kasirajukasipuram | c | a | c | Yes | Yes | Yes | | Yes | | |
| 692 | Kondatemburu | c | Yes | c | a | b | b | | b | | |
| 693 | Majjigopalapuram | c | a | c | a | b | b | | Yes | | |

**Census of India 2011- Village Directory
Amenities and Land use (As on 2009)**

Name of District : Srikakulam

Location Code No.: 542

Name of Mandal Parishad : Nandigam

Location Code No.: 0457

| Village connected to highways,village roads, banks & credit societies (If amenities available code -Yes is given, If not available within the village , the distance range code viz; a for < 5 Kms, b for 5-10 Kms and c for 10+ kms of nearest place where facility is available is given). | | | | | | | | | | | | Name of Village | Sl. No. |
|--|--------------------------------|--|-----------------------------------|-------------|----------------|----------------------------------|--------------------------------------|----------------|---------------------------------|-----|-------------------------------|---------------------|---------|
| Connected to national highway(NH) | Connected to state highway(SH) | Connected to major district road (MDR) | Connected to others district road | Pucca roads | Kutchcha roads | Water bounded macadam(WBM) roads | Navigable waterway (river/canal)(NW) | Footpaths (FP) | Commercial & Co-operative Banks | ATM | Agricultural Credit Societies | | |
| 68 | 69 | 70 | 71 | 72 | 73 | 74 | 75 | 76 | 77 | 78 | 79 | 2 | 1 |
| c | c | c | Yes | b | Yes | b | | Yes | c | c | c | Tamalapuram | 670 |
| c | c | c | Yes | Yes | Yes | c | | Yes | c | c | c | Deenabandupuram | 671 |
| c | c | b | Yes | b | Yes | b | | Yes | c | c | c | Savarakothuru | 672 |
| c | c | b | Yes | b | Yes | b | | Yes | c | c | c | Beniavooru | 673 |
| c | c | a | Yes | a | Yes | b | | Yes | c | c | c | Savararampuram | 674 |
| c | c | b | Yes | b | Yes | b | | Yes | c | c | c | Peddaguruvooru | 675 |
| c | c | a | Yes | b | Yes | c | | Yes | c | c | b | Chinnaguruuvuru | 676 |
| b | c | b | Yes | a | Yes | c | | Yes | c | c | b | Saradapuram | 677 |
| b | c | b | Yes | Yes | Yes | b | | Yes | c | c | c | Badagam | 678 |
| a | c | a | Yes | a | Yes | c | | Yes | b | c | c | Agarlagokarla Palle | 679 |
| a | c | Yes | Yes | Yes | Yes | c | | Yes | c | c | c | Jadyada | 680 |
| Yes | c | Yes | Yes | Yes | Yes | b | | Yes | c | c | c | Kothagraharam | 681 |
| | | | | | | | | | | | | Thotaneela Puram | 682 |
| Yes | c | a | Yes | b | Yes | c | | Yes | b | b | b | Peddinaidupeta | 683 |
| a | c | Yes | Yes | b | Yes | c | | Yes | b | b | b | Pathrunivalasa | 684 |
| | | | | | | | | | | | | Panukuru | 685 |
| a | c | Yes | Yes | Yes | Yes | b | | Yes | b | b | b | Peddabanapuram | 686 |
| a | c | a | Yes | b | Yes | c | | Yes | b | b | b | Savarabanapuram | 687 |
| | | | | | | | | | | | | Hanumanthulova | 688 |
| Yes | c | a | Yes | Yes | Yes | b | | Yes | c | c | c | Turakalakota | 689 |
| a | c | a | Yes | b | Yes | b | | Yes | c | c | c | Vissampalle | 690 |
| a | c | a | Yes | b | Yes | b | | Yes | c | c | c | Kasirajukasipuram | 691 |
| a | c | b | Yes | b | Yes | b | | Yes | c | c | c | Kondatemburu | 692 |
| b | c | b | Yes | b | Yes | b | | Yes | c | c | c | Majjigopalapuram | 693 |

**Census of India 2011- Village Directory
Amenities and Land use (As on 2009)**

Name of District : Srikakulam

Location Code No.: 542

Name of Mandal Parishad : Nandigam

Location Code No.: 0457

| Sl. No. | Name of Village | Availability of miscellaneous facilities (If amenities available code -Yes is given, If not available within the village, the distance range code viz; a for < 5 Kms, b for 5-10 Kms and c for 10+ kms of nearest place where facility is available is given). | | | | | | | | | |
|---------|---------------------|--|---------------------------------------|-------------------------|-------------|--------------------------------|---|--|------------------------------|--|----------------------------------|
| | | Self-Help Group (SHG) | Public distribution system (PDS) shop | Mandis / Regular market | Weekly Haat | Agricultural marketing society | Integrated Child Development Scheme (Nutritional Centres) | Anganwadi Centre (Nutritional Centres) | Others (Nutritional Centres) | ASHA (Accredited Social Health Activist) | Community centre with/without TV |
| 1 | 2 | 80 | 81 | 82 | 83 | 84 | 85 | 86 | 87 | 88 | 89 |
| 670 | Tamalapuram | Yes | Yes | c | b | c | Yes | a | Yes | Yes | c |
| 671 | Deenabandupuram | Yes | a | c | a | c | Yes | Yes | Yes | Yes | c |
| 672 | Savarakothuru | Yes | a | c | c | c | Yes | a | Yes | a | c |
| 673 | Beniavooru | Yes | a | c | a | c | Yes | a | Yes | Yes | a |
| 674 | Savararampuram | Yes | a | c | a | c | Yes | a | Yes | a | a |
| 675 | Peddaguruvooru | Yes | a | c | a | c | Yes | Yes | Yes | b | c |
| 676 | Chinnaguruvuru | Yes | a | c | a | c | Yes | a | Yes | b | c |
| 677 | Saradapuram | Yes | a | c | c | c | Yes | a | Yes | a | c |
| 678 | Badagam | Yes | Yes | c | c | c | Yes | Yes | Yes | Yes | c |
| 679 | Agarlagokarla Palle | Yes | a | c | b | c | Yes | Yes | Yes | Yes | c |
| 680 | Jadyada | Yes | a | c | a | a | Yes | Yes | Yes | Yes | c |
| 681 | Kothagraharam | Yes | Yes | c | c | c | Yes | Yes | Yes | Yes | c |
| 682 | Thotaneela Puram | | | | | | | | | | |
| 683 | Peddinaidupeta | b | b | c | b | b | Yes | a | Yes | a | b |
| 684 | Pathrunivalasa | Yes | Yes | b | b | b | Yes | a | Yes | Yes | b |
| 685 | Panukuru | | | | | | | | | | |
| 686 | Peddabanapuram | Yes | b | b | b | b | Yes | a | Yes | b | b |
| 687 | Savarabanapuram | Yes | a | b | b | b | Yes | a | Yes | b | b |
| 688 | Hanumanthulova | | | | | | | | | | |
| 689 | Turakalakota | Yes | Yes | Yes | Yes | Yes | Yes | Yes | Yes | Yes | c |
| 690 | Vissampalle | Yes | a | a | a | a | Yes | a | Yes | a | c |
| 691 | Kasirajukasipuram | Yes | a | b | c | c | Yes | a | Yes | a | c |
| 692 | Kondatemburu | Yes | Yes | b | c | c | Yes | Yes | Yes | Yes | c |
| 693 | Majjigopalapuram | Yes | Yes | b | c | c | Yes | b | Yes | b | c |

**Census of India 2011- Village Directory
Amenities and Land use (As on 2009)**

Name of District : Srikakulam

Location Code No.: 542

Name of Mandal Parishad : Nandigam

Location Code No.: 0457

| Availability of miscellaneous facilities (If amenities available code -Yes is given, If not available within the village, the distance range code viz; a for < 5 Kms, b for 5-10 Kms and c for 10+ kms of nearest place where facility is available is given). | | | | | | | | | Availability of electricity (Yes/No) | | | | Nearest Town | | Name of Village | Sl. No. |
|--|---------------------------------|---------------------|----------------|---------------------|------------------|--------------------------|-----------------------------------|------------------------------------|---|--------------------------------------|--------------------------------|------------------|---|---------------------|-----------------|---------|
| Sports Field, | Sports Club / Recreation Centre | Cinema / Video Hall | Public Library | Public Reading Room | Newspaper Supply | Assembly Polling station | Birth & Death Registration Office | Power Supply for Domestic Use (ED) | Power Supply for Agricultural Use (EAG) | Power Supply for Commercial Use (EC) | Power Supply for All Uses (EA) | Name | Distance range code i.e. a for <5 Kms, b for 5-10 Kms and c for 10+ kms | | | |
| 90 | 91 | 92 | 93 | 94 | 95 | 96 | 97 | 98 | 99 | 100 | 101 | 102 | 103 | 2 | 1 | |
| c | c | c | c | c | Yes | a | Yes | Yes | Yes | Yes | Yes | Palasa Kasibugga | c | Tamalapuram | 670 | |
| c | c | c | c | c | Yes | a | Yes | Yes | Yes | Yes | Yes | Palasa Kasibugga | c | Deenabandupuram | 671 | |
| c | c | c | c | c | Yes | a | Yes | Yes | No | No | No | Palasa Kasibugga | c | Savarakothuru | 672 | |
| c | c | c | c | c | Yes | b | Yes | Yes | Yes | Yes | Yes | Palasa Kasibugga | c | Beniavooru | 673 | |
| c | c | c | c | c | Yes | a | Yes | Yes | Yes | Yes | Yes | Palasa Kasibugga | c | Savararampuram | 674 | |
| c | c | c | c | c | Yes | Yes | Yes | Yes | Yes | Yes | Yes | Palasa Kasibugga | c | Peddaguruvooru | 675 | |
| c | c | c | c | c | Yes | a | a | Yes | Yes | Yes | Yes | Palasa Kasibugga | c | Chinnaguruvuru | 676 | |
| b | c | c | c | c | Yes | a | Yes | Yes | Yes | Yes | Yes | Palasa Kasibugga | c | Saradapuram | 677 | |
| c | c | c | c | c | Yes | Yes | Yes | Yes | Yes | Yes | Yes | Palasa Kasibugga | c | Badagam | 678 | |
| c | c | c | c | c | Yes | a | Yes | Yes | Yes | Yes | Yes | Palasa Kasibugga | c | Agarlagokarla Palle | 679 | |
| c | c | c | c | c | Yes | a | Yes | Yes | Yes | Yes | Yes | Palasa Kasibugga | c | Jadyada | 680 | |
| c | b | c | c | c | Yes | Yes | Yes | Yes | Yes | Yes | Yes | Palasa Kasibugga | b | Kothagraharam | 681 | |
| | | | | | | | | | | | | Palasa Kasibugga | c | Thotaneela Puram | 682 | |
| b | c | b | b | b | Yes | a | a | Yes | Yes | Yes | Yes | Palasa Kasibugga | c | Peddinaidupeta | 683 | |
| b | b | b | b | b | Yes | Yes | Yes | Yes | Yes | Yes | Yes | Palasa Kasibugga | b | Pathrunivalasa | 684 | |
| | | | | | | | | | | | | Palasa Kasibugga | b | Panukuru | 685 | |
| c | b | b | b | b | Yes | Yes | Yes | Yes | Yes | Yes | Yes | Palasa Kasibugga | b | Peddabanapuram | 686 | |
| b | b | b | b | b | Yes | Yes | Yes | Yes | Yes | Yes | Yes | Palasa Kasibugga | b | Savarabanapuram | 687 | |
| | | | | | | | | | | | | | | Hanumanthulova | 688 | |
| a | c | c | c | Yes | Yes | Yes | Yes | Yes | Yes | Yes | Yes | Palasa Kasibugga | c | Turakalakota | 689 | |
| c | c | c | c | c | a | a | a | Yes | Yes | Yes | Yes | Palasa Kasibugga | c | Vissampalle | 690 | |
| c | c | c | c | c | Yes | a | a | Yes | Yes | Yes | Yes | Palasa Kasibugga | c | Kasirajukasipuram | 691 | |
| a | c | c | c | c | Yes | Yes | a | Yes | Yes | Yes | Yes | Palasa Kasibugga | c | Kondatemburu | 692 | |
| b | c | c | c | c | Yes | Yes | Yes | Yes | Yes | Yes | Yes | Palasa Kasibugga | c | Majjigopalapuram | 693 | |

**Census of India 2011- Village Directory
Amenities and Land use (As on 2009)**

Name of District : Srikakulam

Location Code No.: 542

Name of Mandal Parishad : Nandigam

Location Code No.: 0457

| Sl. No. | Name of Village | Land Use | | | | | | | | | | |
|---------|---------------------|---|----------------------------------|-------------------------------|--|--|-----------------------|---|-----------------|---------------|---------------------------|------------------------------|
| | | Area under different types of land use (in hectares rounded up to one decimal place) | | | | | | | | | | |
| | | Forests | Area under Non-agricultural Uses | Barren and Un-cultivable land | Permanent Pastures and Other Grazing Lands | Land Under Miscellaneous Tree Crops etc. | Culturable Waste Land | Fallow lands other than current fallows | Current Fallows | Net Area Sown | Total Irrigated Land Area | Total Un-irrigated Land Area |
| 1 | 2 | 104 | 105 | 106 | 107 | 108 | 109 | 110 | 111 | 112 | 113 | 114 |
| 670 | Tamalapuram | 0 | 0 | 19.6 | 0 | 0 | 0 | 0 | 0 | 65.4 | 7.6 | 57.8 |
| 671 | Deenabandupuram | 0 | 0 | 20.6 | 0 | 0 | 0 | 0 | 0 | 59.4 | 58.4 | 1 |
| 672 | Savarakothuru | 0 | 69.9 | 0.8 | 0 | 8.8 | 0 | 0 | 0 | 79.4 | 0 | 79.4 |
| 673 | Beniavooru | 0 | 0 | 66.4 | 0 | 0 | 0 | 0 | 0 | 58.6 | 0 | 58.6 |
| 674 | Savarampuram | 0 | 0 | 77.4 | 0 | 0 | 0 | 0 | 0 | 103.6 | 0 | 103.6 |
| 675 | Peddaguruvooru | 0 | 0 | 5.3 | 12.7 | 0 | 0 | 0 | 0 | 163 | 32.8 | 130.2 |
| 676 | Chinnaguruvuru | 0 | 10.9 | 0.4 | 0 | 0 | 0 | 0 | 0 | 51.6 | 2.1 | 49.6 |
| 677 | Saradapuram | 0 | 0 | 24.4 | 0 | 0 | 0 | 0 | 0 | 62.6 | 41.9 | 20.7 |
| 678 | Badagam | 0 | 33.7 | 120.6 | 0 | 0 | 0 | 0 | 0 | 320.7 | 117 | 203.7 |
| 679 | Agarlagokarla Palle | 0 | 4 | 0 | 0 | 0 | 0 | 0 | 0 | 44 | 38.4 | 5.6 |
| 680 | Jadyada | 0 | 28.6 | 0 | 0 | 0 | 0 | 0 | 0 | 167.4 | 55.4 | 112 |
| 681 | Kothagraharam | 0 | 160.8 | 48.6 | 0 | 0 | 56.6 | 0 | 0 | 108 | 47.3 | 60.7 |
| 682 | Thotaneela Puram | 0 | 0 | 8.8 | 0 | 0 | 0 | 0 | 0 | 31.2 | 0 | 31.2 |
| 683 | Peddinaidupeta | 0 | 9.5 | 0 | 0 | 0 | 0 | 0 | 0 | 30.5 | 20.1 | 10.4 |
| 684 | Pathrunivalasa | 0 | 18 | 0 | 0 | 0 | 0 | 0 | 0 | 71 | 52.4 | 18.7 |
| 685 | Panukuru | 0 | 0 | 12.5 | 0 | 0 | 4 | 0 | 0 | 37.5 | 21.9 | 15.6 |
| 686 | Peddabanapuram | 0 | 0 | 39.5 | 0 | 0 | 0 | 0 | 0 | 136.5 | 103.8 | 32.7 |
| 687 | Savarabanapuram | 0 | 19.7 | 0 | 0 | 0 | 0 | 0 | 0 | 76.3 | 62 | 14.3 |
| 688 | Hanumanthulova | 0 | 12.8 | 0 | 0 | 0 | 0 | 0 | 0 | 25.2 | 3.2 | 22 |
| 689 | Turakalakota | 0 | 77.4 | 0 | 0 | 0 | 0 | 0 | 0 | 109.6 | 68.7 | 40.9 |
| 690 | Vissampalle | 0 | 0 | 9.9 | 0 | 0 | 0 | 0 | 0 | 81.1 | 39.1 | 42.1 |
| 691 | Kasirajukasipuram | 0 | 0 | 48 | 0 | 0 | 0 | 0 | 0 | 68 | 29 | 39 |
| 692 | Kondatemburu | 0 | 574.4 | 0 | 0 | 0 | 0 | 0 | 0 | 72.6 | 52.5 | 20.1 |
| 693 | Majjigopalapuram | 0 | 73.3 | 0 | 5.5 | 0 | 0 | 0 | 0 | 74.2 | 33.5 | 40.7 |

**Census of India 2011- Village Directory
Amenities and Land use (As on 2009)**

Name of District : Srikakulam

Location Code No.: 542

Name of Mandal Parishad : Nandigam

Location Code No.: 0457

| Land Use | | | | | Name of three most important commodities manufactured | | | Name of Village | Sl. No. | | | | | |
|--|------------------------|------------------|-----------------|-----------|---|--------|-------|-----------------|---------|-----|-----|-----|---------------------|-----|
| Area irrigated by source (in hectare). | | | | | First | Second | Third | | | | | | | |
| Canals (C) | Wells/Tube-wells(W/TW) | Tanks/Lakes(T/L) | Water Falls(WF) | Others(O) | 115 | 116 | 117 | 118 | 119 | 120 | 121 | 122 | 2 | 1 |
| 0 | 0 | 7.6 | 0 | 0 | | | | | | | | | Tamalapuram | 670 |
| 0 | 0 | 58.4 | 0 | 0 | | | | | | | | | Deenabandupuram | 671 |
| 0 | 0 | 0 | 0 | 0 | | | | | | | | | Savarakothuru | 672 |
| 0 | 0 | 0 | 0 | 0 | | | | | | | | | Beniavooru | 673 |
| 0 | 0 | 0 | 0 | 0 | | | | | | | | | Savarampuram | 674 |
| 0 | 0 | 32.8 | 0 | 0 | | | | | | | | | Peddaguruvooru | 675 |
| 0 | 0 | 0 | 0 | 2 | | | | | | | | | Chinnaguruvuru | 676 |
| 0 | 0 | 41.9 | 0 | 0 | | | | | | | | | Saradapuram | 677 |
| 0 | 0 | 117 | 0 | 0 | | | | | | | | | Badagam | 678 |
| 0 | 38.4 | 0 | 0 | 0 | | | | | | | | | Agarlagokarla Palle | 679 |
| 55.4 | 0 | 0 | 0 | 0 | | | | | | | | | Jadyada | 680 |
| 47.3 | 0 | 0 | 0 | 0 | | | | | | | | | Kothagraharam | 681 |
| 0 | 0 | 0 | 0 | 0 | | | | | | | | | Thotaneela Puram | 682 |
| 0 | 0 | 20.1 | 0 | 0 | | | | | | | | | Peddinaidupeta | 683 |
| 52.4 | 0 | 0 | 0 | 0 | | | | | | | | | Pathrunivalasa | 684 |
| 0 | 0 | 21.9 | 0 | 0 | | | | | | | | | Panukuru | 685 |
| 103.8 | 0 | 0 | 0 | 0 | | | | | | | | | Peddabanapuram | 686 |
| 50.1 | 0 | 11.8 | 0.1 | 0 | | | | | | | | | Savarabanapuram | 687 |
| 0 | 0 | 0 | 0 | 3.2 | | | | | | | | | Hanumanthulova | 688 |
| 0 | 0 | 68.7 | 0 | 0 | | | | | | | | | Turakalakota | 689 |
| 0 | 0 | 39.1 | 0 | 0 | | | | | | | | | Vissampalle | 690 |
| 0 | 0 | 29 | 0 | 0 | | | | | | | | | Kasirajukasipuram | 691 |
| 0 | 0 | 52.5 | 0 | 0 | | | | | | | | | Kondatemburu | 692 |
| 0 | 0 | 33.5 | 0 | 0 | | | | | | | | | Majjigopalapuram | 693 |

**Census of India 2011- Village Directory
Amenities and Land use (As on 2009)**

Name of District : Srikakulam

Location Code No.: 542

Name of Mandal Parishad : Nandigam

Location Code No.: 0457

| Sl. No. | Name of Village | Location code no. | Total area of the village (in hectares rounded up to one decimal place) | Total population (2011 census) | Number of households (2011 census) | Number of educational amenities available (If not available within the village, the distance range code viz; a for < 5 Kms, b for 5-10 Kms and c for 10+ kms of nearest place where facility is available is given). | | | | | | | | | |
|---------|-------------------------|-------------------|--|----------------------------------|------------------------------------|--|--------------------|-------------------|----------------------|------------------------------|---|-------------------------|----------------------|---------------------------|------------------|
| | | | | | | Pre-Primary school (PP) | Primary school (P) | Middle school (M) | Secondary School (S) | Senior Secondary school (SS) | Degree college of arts science & commerce (ASC) | Engineering college(EC) | Medical college (MC) | Management institute (MI) | Polytechnic (Pt) |
| 1 | 2 | 3 | 4 | 5 | 6 | 7 | 8 | 9 | 10 | 11 | 12 | 13 | 14 | 15 | 16 |
| 694 | Mogilipadu | 580605 | 93 | 103 | 29 | c | 1 | c | c | c | c | b | c | c | c |
| 695 | Savaralingapuram | 580606 | 123 | 611 | 113 | c | 3 | 1 | 1 | c | c | c | c | c | c |
| 696 | Venkatapuram | 580607 | 25 | 70 | 15 | c | 1 | a | a | a | c | c | c | c | c |
| 697 | Savararama Krishnapuram | 580608 | 386 | 311 | 74 | b | 1 | a | a | c | c | c | c | c | c |
| 698 | Dimmidijola | 580609 | 248 | 1710 | 399 | c | 1 | 1 | 1 | c | c | c | c | c | c |
| 699 | Karajada | 580610 | 174 | 119 | 26 | c | 1 | a | c | c | c | c | c | c | c |
| 700 | Annapuram | 580611 | 59 | 625 | 145 | c | 1 | 1 | c | c | c | c | c | c | c |
| 701 | Khallada | 580612 | 293 | 543 | 134 | c | 1 | 1 | c | c | c | c | c | c | c |
| 702 | Peddalaxmipuram | 580613 | 33 | 0 | 0 | | | | | | | | | | |
| 703 | Malliveedu | 580614 | 48 | 35 | 9 | c | 1 | 1 | c | c | c | c | c | c | c |
| 704 | Kaijola | 580615 | 243 | 537 | 141 | c | 1 | c | c | c | c | c | c | c | c |
| 705 | Sagarampeta | 580616 | 53 | 23 | 5 | b | a | a | b | c | c | b | c | c | c |
| 706 | Harshabada | 580617 | 55 | 673 | 157 | b | 1 | 1 | c | c | c | b | c | c | c |
| 707 | Mukundapuram | 580618 | 35 | 155 | 37 | b | 1 | a | a | c | c | b | c | c | c |
| 708 | Kaliavooru | 580619 | 19 | 0 | 0 | | | | | | | | | | |
| 709 | Temburu | 580620 | 412 | 1882 | 455 | a | 1 | 1 | 1 | 1 | c | b | c | c | c |
| 710 | Chinnalavunipalle | 580621 | 97 | 407 | 96 | b | 1 | a | a | b | c | c | c | c | c |
| 711 | Lattigam | 580622 | 95 | 188 | 50 | a | 1 | a | a | a | c | c | c | c | c |
| 712 | Santhosha Puram | 580623 | 88 | 2 | 1 | b | a | b | b | b | c | a | c | c | c |
| 713 | Devupuram | 580624 | 133 | 858 | 202 | a | 1 | a | a | a | c | a | c | c | c |
| 714 | Uddandabartupuram | 580625 | 88 | 70 | 19 | a | 1 | a | a | a | c | a | c | c | c |
| 715 | Panasalapadu | 580626 | 38 | 0 | 0 | | | | | | | | | | |
| 716 | Kaviti | 580627 | 486 | 1672 | 388 | b | 1 | 1 | 1 | 1 | b | b | c | c | c |
| 717 | Anandapuram | 580628 | 107 | 558 | 148 | a | 2 | a | a | a | c | a | c | c | c |

**Census of India 2011- Village Directory
Amenities and Land use (As on 2009)**

Name of District : Srikakulam

Location Code No.: 542

Name of Mandal Parishad : Nandigam

Location Code No.: 0457

| Number of educational amenities available (If not available within the village, the distance range code viz; a for <5 Kms, b for 5-10 Kms and c for 10+ kms of nearest place where facility is available is given). | | | | Number of Medical Amenities available. (If not available within the village, the distance range code viz; a for < 5 Kms, b for 5-10 Kms and c for 10+ kms of nearest place where facility is available is given). | | | | | | | | | | Name of Village | Sl. No. | |
|---|-----------------------------------|-----------------------------------|------------------|---|-----------------------------|---------------------------------|--|--------------------|--------------------------|------------------------------------|----------------|--------------------------|----------------------------|-----------------|-------------------------|-----------------------------|
| Vocational training school /ITI | Non-formal training centre (NFTC) | Special school for disabled (SSD) | Others (specify) | Community health centre (CHC) | Primary health centre (PHC) | Primary health sub centre (PHS) | Maternity and child welfare centre (MCW) | T. B. clinic (TBC) | Hospital-allopathic (HA) | Hospital-alternative medicine (HO) | Dispensary (D) | Veterinary hospital (VH) | Mobile health clinic (MHC) | | | Family welfare centre (FWC) |
| 17 | 18 | 19 | 20 | 21 | 22 | 23 | 24 | 25 | 26 | 27 | 28 | 29 | 30 | 31 | 2 | 1 |
| c | c | c | | c | c | c | c | c | c | c | c | c | a | c | Mogilipadu | 694 |
| c | c | c | | c | c | c | c | c | c | c | c | c | 1 | c | Savaralingapuram | 695 |
| c | c | c | | c | c | c | c | c | c | c | c | c | 1 | c | Venkatapuram | 696 |
| c | c | c | | c | b | c | c | c | c | c | b | b | 1 | c | Savararama Krishnapuram | 697 |
| c | c | c | | c | c | 1 | c | c | c | c | c | c | a | c | Dimmidijola | 698 |
| c | c | c | | c | c | a | c | c | c | c | c | c | a | c | Karajada | 699 |
| c | c | c | | c | c | b | c | c | c | c | c | c | a | c | Annapuram | 700 |
| c | c | c | | c | c | b | c | c | c | c | c | c | 1 | c | Khallada | 701 |
| | | | | | | | | | | | | | | | Peddalaxmipuram | 702 |
| c | c | c | | c | c | b | c | c | c | c | c | c | a | c | Malliveedu | 703 |
| c | c | c | | c | c | a | c | c | c | c | c | c | a | c | Kaijola | 704 |
| c | c | c | | c | b | b | c | c | c | c | b | b | 1 | c | Sagarampeta | 705 |
| c | c | c | | c | b | b | c | c | c | c | b | b | 1 | c | Harshabada | 706 |
| c | c | c | | c | b | a | c | c | c | c | b | b | 1 | c | Mukundapuram | 707 |
| | | | | | | | | | | | | | | | Kaliavooru | 708 |
| c | c | c | | c | a | b | c | c | c | c | c | a | b | c | Temburu | 709 |
| c | c | c | | c | b | b | c | c | c | c | b | b | 1 | c | Chinnalavunipalle | 710 |
| c | c | c | | c | a | a | c | c | c | c | c | a | a | c | Lattigam | 711 |
| c | c | c | | c | b | a | c | c | c | c | c | b | a | c | Santhosha Puram | 712 |
| c | c | c | | c | b | a | c | c | c | c | c | b | b | c | Devupuram | 713 |
| c | c | c | | c | b | a | c | c | c | c | c | b | b | c | Uddandabartupuram | 714 |
| | | | | | | | | | | | | | | | Panasalapadu | 715 |
| b | b | c | | c | a | a | c | c | c | c | c | a | 1 | c | Kaviti | 716 |
| c | c | c | | c | b | a | c | c | c | c | c | b | a | c | Anandapuram | 717 |

**Census of India 2011- Village Directory
Amenities and Land use (As on 2009)**

Name of District : Srikakulam

Location Code No.: 542

Name of Mandal Parishad : Nandigam

Location Code No.: 0457

| Sl. No. | Name of Village | Number of Non-Government Medical Amenities available. | | | | | | | Availability of drinking water - Yes / No | | | | | | | |
|---------|-------------------------|---|---------------------------------------|--|-------------------------------------|---|---------------|--------|---|---------------------------------------|-----------|------------------------|--------|---------------|--------------------|--------|
| | | Charitable non Govt. hospital/Nursing home. | Medical practitioner with MBBS Degree | Medical practitioner with other degree | Medical practitioner with no degree | Traditional practitioner and faith healer | Medicine Shop | Others | Tap water (Treated/Untreated) | Well water (Covered / Uncovered well) | Hand Pump | Tube wells / Bore well | Spring | River / Canal | Tank / Pond / Lake | Others |
| 1 | 2 | 32 | 33 | 34 | 35 | 36 | 37 | 38 | 39 | 40 | 41 | 42 | 43 | 44 | 45 | 46 |
| 694 | Mogilipadu | 0 | 0 | 0 | 0 | 0 | 0 | 0 | No | Yes | Yes | No | No | No | Yes | No |
| 695 | Savaralingupuram | 0 | 0 | 0 | 0 | 0 | 0 | 0 | No | Yes | Yes | No | No | No | Yes | No |
| 696 | Venkatapuram | 0 | 0 | 0 | 0 | 0 | 0 | 0 | No | Yes | No | No | No | No | Yes | No |
| 697 | Savararama Krishnapuram | 0 | 0 | 0 | 0 | 0 | 0 | 0 | No | Yes | Yes | No | No | No | Yes | No |
| 698 | Dimmidijola | 0 | 0 | 0 | 0 | 0 | 0 | 0 | No | Yes | Yes | No | No | No | No | No |
| 699 | Karajada | 0 | 0 | 0 | 0 | 1 | 0 | 0 | No | Yes | Yes | No | No | No | No | No |
| 700 | Annapuram | 0 | 0 | 0 | 0 | 1 | 0 | 0 | No | Yes | Yes | No | No | No | No | No |
| 701 | Khallada | 0 | 0 | 0 | 0 | 1 | 0 | 0 | No | Yes | Yes | No | No | No | No | No |
| 702 | Peddalaxmipuram | | | | | | | | | | | | | | | |
| 703 | Malliveedu | 0 | 0 | 0 | 1 | 0 | 0 | 0 | No | Yes | Yes | No | No | No | No | No |
| 704 | Kaijola | 0 | 0 | 0 | 0 | 0 | 0 | 0 | No | Yes | No | Yes | No | No | No | No |
| 705 | Sagarampeta | 0 | 0 | 0 | 0 | 0 | 0 | 0 | No | Yes | Yes | No | No | No | Yes | No |
| 706 | Harshabada | 0 | 0 | 0 | 0 | 0 | 0 | 0 | Yes | Yes | Yes | No | No | No | Yes | No |
| 707 | Mukundapuram | 0 | 0 | 0 | 0 | 0 | 0 | 0 | No | Yes | No | No | No | No | Yes | No |
| 708 | Kaliavooru | | | | | | | | | | | | | | | |
| 709 | Temburu | 0 | 0 | 0 | 4 | 0 | 1 | 0 | No | Yes | Yes | No | No | No | Yes | No |
| 710 | Chinnalavunipalle | 0 | 0 | 0 | 0 | 0 | 0 | 0 | No | Yes | Yes | No | No | No | No | No |
| 711 | Lattigam | 0 | 0 | 0 | 0 | 0 | 0 | 0 | No | Yes | Yes | No | No | No | Yes | No |
| 712 | Santhosha Puram | 0 | 0 | 0 | 0 | 0 | 0 | 0 | No | Yes | Yes | No | No | No | No | No |
| 713 | Devupuram | 0 | 0 | 0 | 0 | 0 | 0 | 0 | No | Yes | Yes | No | No | No | No | No |
| 714 | Uddandabartupuram | 0 | 0 | 0 | 0 | 0 | 0 | 0 | No | Yes | Yes | No | No | No | No | No |
| 715 | Panasalapadu | | | | | | | | | | | | | | | |
| 716 | Kaviti | 0 | 0 | 0 | 0 | 0 | 0 | 0 | Yes | Yes | Yes | No | No | Yes | Yes | No |
| 717 | Anandapuram | 0 | 0 | 0 | 0 | 0 | 0 | 0 | No | Yes | Yes | No | No | Yes | Yes | No |

**Census of India 2011- Village Directory
Amenities and Land use (As on 2009)**

Name of District : Srikakulam

Location Code No.: 542

Name of Mandal Parishad : Nandigam

Location Code No.: 0457

| Availability of toilet & others Yes / No | | | | Communication and transport facilities (If amenities available code -Yes is given except for Village Pin Code ,If not available within the village , the distance range code viz; a for < 5 Kms, b for 5-10 Kms and c for 10+ kms of nearest place where facility is available is given). | | | | | | | | | Name of Village | Sl. No. |
|--|----------------------------------|---|--|---|-----------------------|--------------------------------|------------------|-------------------------|--------------------------|-----------------------|---|-------------------------|-----------------|---------|
| Community toilet including bath. | Community toilet excluding bath. | Rural sanitary mart or sanitary hardware outlet available near the village. | Community bio- gas or recycle of waste for productive use. | Post office(PO) | Sub post office (SPO) | Post & Telegraph office (P&TO) | Village Pin Code | Telephones (Land lines) | Public call office (PCO) | Mobile phone coverage | Internet cafes/ Common service centre (CSC) | | | |
| 47 | 48 | 49 | 50 | 51 | 52 | 53 | 54 | 55 | 56 | 57 | 58 | 2 | 1 | |
| No | No | No | No | c | b | c | 532221 | a | a | Yes | c | Mogilipadu | 694 | |
| No | No | No | No | c | b | c | 532201 | Yes | Yes | Yes | c | Savaralingupuram | 695 | |
| No | No | No | No | c | a | c | 532201 | a | a | Yes | c | Venkatapuram | 696 | |
| No | No | No | No | b | a | c | 532201 | Yes | Yes | Yes | c | Savararama Krishnapuram | 697 | |
| No | No | No | No | c | Yes | c | 532201 | Yes | Yes | Yes | c | Dimmidijola | 698 | |
| No | No | No | No | c | a | c | 532201 | Yes | Yes | Yes | c | Karajada | 699 | |
| No | No | No | No | c | a | c | 532201 | Yes | Yes | Yes | c | Annapuram | 700 | |
| No | No | No | No | c | a | c | 532201 | Yes | Yes | Yes | c | Khallada | 701 | |
| | | | | | | | | | | | | Peddalaxmipuram | 702 | |
| No | No | No | No | c | a | c | 532201 | Yes | Yes | Yes | c | Malliveedu | 703 | |
| No | No | No | No | c | a | c | 532201 | Yes | Yes | Yes | c | Kaijola | 704 | |
| No | No | No | No | b | a | c | 532201 | a | a | Yes | c | Sagarampeta | 705 | |
| No | No | No | No | b | a | c | 532201 | Yes | Yes | Yes | c | Harshabada | 706 | |
| No | No | No | No | b | a | c | 532201 | b | b | Yes | c | Mukundapuram | 707 | |
| | | | | | | | | | | | | Kaliavooru | 708 | |
| No | No | No | No | a | a | c | 532201 | Yes | Yes | Yes | c | Temburu | 709 | |
| No | No | No | No | b | a | c | 532201 | Yes | Yes | Yes | c | Chinnalavunipalle | 710 | |
| No | No | No | No | a | a | c | 532201 | Yes | Yes | Yes | c | Lattigam | 711 | |
| No | No | No | No | b | a | c | 532221 | Yes | Yes | Yes | c | Santhosha Puram | 712 | |
| No | No | No | No | b | a | c | 532220 | Yes | Yes | Yes | c | Devupuram | 713 | |
| No | No | No | No | b | a | c | 532220 | Yes | Yes | Yes | c | Uddandabartupuram | 714 | |
| | | | | | | | | | | | | Panasalapadu | 715 | |
| No | No | No | No | b | Yes | c | 532220 | Yes | Yes | Yes | b | Kaviti | 716 | |
| No | No | No | No | b | a | c | 532218 | Yes | Yes | Yes | c | Anandapuram | 717 | |

**Census of India 2011- Village Directory
Amenities and Land use (As on 2009)**

Name of District : Srikakulam

Location Code No.: 542

Name of Mandal Parishad : Nandigam

Location Code No.: 0457

| Sl. No. | Name of Village | Communication and transport facilities (If amenities available code -Yes is given except for Village Pin Code, If not available within the village, the distance range code viz; a for < 5 Kms, b for 5-10 Kms and c for 10+ kms of nearest place where facility is available is given). | | | | | | | | | |
|---------|-------------------------|--|--------------------------------|------------------|---------------------|----------------|----------|---|-------------------------|--------------------------|--|
| | | Private courier facility | Bus service (Public & Private) | Railway stations | Auto/Modified Autos | Taxis and Vans | Tractors | Cycle-pulled rickshaws(Manual & Machine driven) | Carts driven by animals | Sea /River ferry service | |
| 1 | 2 | 59 | 60 | 61 | 62 | 63 | 64 | 65 | 66 | 67 | |
| 694 | Mogilipadu | c | b | c | b | b | b | | a | | |
| 695 | Savaralingupuram | c | a | c | a | a | c | | Yes | | |
| 696 | Venkatapuram | c | a | c | a | a | b | | a | | |
| 697 | Savararama Krishnapuram | c | a | a | a | a | Yes | | Yes | | |
| 698 | Dimmidijola | c | Yes | c | Yes | a | Yes | | Yes | | |
| 699 | Karajada | c | a | c | Yes | Yes | a | | a | | |
| 700 | Annapuram | c | a | c | Yes | Yes | b | | a | | |
| 701 | Khallada | c | Yes | c | Yes | Yes | b | | a | | |
| 702 | Peddalaxmipuram | | | | | | | | | | |
| 703 | Malliveedu | c | Yes | c | Yes | Yes | Yes | | a | | |
| 704 | Kaijola | c | Yes | c | Yes | Yes | b | | b | | |
| 705 | Sagarampeta | c | Yes | c | Yes | Yes | b | | a | | |
| 706 | Harshabada | c | a | c | Yes | a | a | | Yes | | |
| 707 | Mukundapuram | c | a | c | a | a | a | | Yes | | |
| 708 | Kaliivooru | | | | | | | | | | |
| 709 | Temburu | c | a | c | Yes | b | Yes | | Yes | | |
| 710 | Chinnalavunipalle | c | a | c | a | b | b | | Yes | | |
| 711 | Lattigam | c | Yes | c | Yes | a | a | | Yes | | |
| 712 | Santhosha Puram | c | Yes | c | a | a | a | | a | | |
| 713 | Devupuram | c | Yes | c | Yes | Yes | Yes | | Yes | | |
| 714 | Uddandabartapuram | c | Yes | c | a | a | b | | a | | |
| 715 | Panasalapadu | | | | | | | | | | |
| 716 | Kaviti | c | Yes | b | Yes | b | Yes | Yes | Yes | | |
| 717 | Anandapuram | c | Yes | a | a | a | a | | Yes | | |

**Census of India 2011- Village Directory
Amenities and Land use (As on 2009)**

Name of District : Srikakulam

Location Code No.: 542

Name of Mandal Parishad : Nandigam

Location Code No.: 0457

| Village connected to highways,village roads, banks & credit societies (If amenities available code -Yes is given, If not available within the village , the distance range code viz; a for < 5 Kms, b for 5-10 Kms and c for 10+ kms of nearest place where facility is available is given). | | | | | | | | | | | | Name of Village | Sl. No. |
|--|--------------------------------|--|-----------------------------------|-------------|----------------|----------------------------------|--------------------------------------|----------------|---------------------------------|-----|-------------------------------|-------------------------|---------|
| Connected to national highway(NH) | Connected to state highway(SH) | Connected to major district road (MDR) | Connected to others district road | Pucca roads | Kutchcha roads | Water bounded macadam(WBM) roads | Navigable waterway (river/canal)(NW) | Footpaths (FP) | Commercial & Co-operative Banks | ATM | Agricultural Credit Societies | | |
| 68 | 69 | 70 | 71 | 72 | 73 | 74 | 75 | 76 | 77 | 78 | 79 | 2 | 1 |
| b | c | b | Yes | b | Yes | b | | Yes | c | c | c | Mogilipadu | 694 |
| b | c | b | Yes | Yes | Yes | b | | Yes | c | c | c | Savaralingupuram | 695 |
| c | c | c | Yes | b | Yes | c | | Yes | c | c | c | Venkatapuram | 696 |
| c | c | c | Yes | b | Yes | b | | Yes | c | c | c | Savararama Krishnapuram | 697 |
| c | c | c | Yes | Yes | Yes | c | | Yes | c | c | c | Dimmidijola | 698 |
| c | c | c | Yes | b | Yes | b | | Yes | c | c | c | Karajada | 699 |
| c | c | c | Yes | Yes | Yes | c | | Yes | c | c | c | Annapuram | 700 |
| c | c | c | Yes | Yes | Yes | c | | Yes | c | c | c | Khallada | 701 |
| | | | | | | | | | | | | Peddalaxmipuram | 702 |
| b | c | c | Yes | a | Yes | b | | Yes | c | c | c | Malliveedu | 703 |
| b | c | b | Yes | Yes | Yes | b | | Yes | c | c | c | Kaijola | 704 |
| b | c | c | Yes | b | Yes | c | | Yes | b | c | b | Sagarampeta | 705 |
| b | c | b | Yes | Yes | Yes | b | | Yes | b | c | b | Harshabada | 706 |
| b | c | c | Yes | b | Yes | b | | Yes | b | b | b | Mukundapuram | 707 |
| | | | | | | | | | | | | Kaliavooru | 708 |
| a | c | b | Yes | Yes | Yes | c | | Yes | c | c | c | Temburu | 709 |
| a | c | b | Yes | a | Yes | b | | Yes | b | c | c | Chinnalavunipalle | 710 |
| Yes | c | b | Yes | b | Yes | b | | Yes | c | c | c | Lattigam | 711 |
| a | c | b | Yes | Yes | Yes | c | | Yes | c | c | c | Santhosha Puram | 712 |
| Yes | c | b | Yes | Yes | Yes | b | | Yes | c | c | c | Devupuram | 713 |
| a | c | a | Yes | b | Yes | b | | Yes | c | c | c | Uddandabartupuram | 714 |
| | | | | | | | | | | | | Panasalapadu | 715 |
| a | c | Yes | Yes | Yes | Yes | c | | Yes | b | b | b | Kaviti | 716 |
| a | c | a | Yes | Yes | Yes | c | | Yes | b | b | b | Anandapuram | 717 |

**Census of India 2011- Village Directory
Amenities and Land use (As on 2009)**

Name of District : Srikakulam

Location Code No.: 542

Name of Mandal Parishad : Nandigam

Location Code No.: 0457

| Sl. No. | Name of Village | Availability of miscellaneous facilities (If amenities available code -Yes is given, If not available within the village, the distance range code viz; a for < 5 Kms, b for 5-10 Kms and c for 10+ kms of nearest place where facility is available is given). | | | | | | | | | |
|---------|-------------------------|--|---------------------------------------|-------------------------|-------------|--------------------------------|---|--|------------------------------|--|----------------------------------|
| | | Self-Help Group (SHG) | Public distribution system (PDS) shop | Mandis / Regular market | Weekly Haat | Agricultural marketing society | Integrated Child Development Scheme (Nutritional Centres) | Anganwadi Centre (Nutritional Centres) | Others (Nutritional Centres) | ASHA (Accredited Social Health Activist) | Community centre with/without TV |
| 1 | 2 | 80 | 81 | 82 | 83 | 84 | 85 | 86 | 87 | 88 | 89 |
| 694 | Mogilipadu | Yes | a | c | c | c | Yes | a | Yes | a | c |
| 695 | Savaralingapuram | Yes | Yes | c | a | c | Yes | Yes | Yes | Yes | c |
| 696 | Venkatapuram | Yes | a | c | b | c | Yes | a | Yes | a | c |
| 697 | Savararama Krishnapuram | Yes | Yes | c | a | b | Yes | Yes | Yes | Yes | b |
| 698 | Dimmidijola | Yes | Yes | c | b | c | Yes | Yes | Yes | Yes | c |
| 699 | Karajada | Yes | a | c | c | c | Yes | a | Yes | a | c |
| 700 | Annapuram | Yes | Yes | c | c | c | Yes | Yes | Yes | Yes | c |
| 701 | Khallada | Yes | Yes | c | c | c | Yes | Yes | Yes | Yes | c |
| 702 | Peddalaxmipuram | | | | | | | | | | |
| 703 | Malliveedu | Yes | Yes | c | b | c | Yes | a | Yes | a | c |
| 704 | Kaijola | Yes | Yes | b | c | c | Yes | Yes | Yes | Yes | c |
| 705 | Sagarampeta | b | b | b | b | b | Yes | a | Yes | a | b |
| 706 | Harshabada | Yes | a | b | b | c | Yes | Yes | Yes | Yes | c |
| 707 | Mukundapuram | Yes | a | a | a | b | Yes | a | Yes | a | c |
| 708 | Kaliavooru | | | | | | | | | | |
| 709 | Temburu | Yes | Yes | Yes | a | c | Yes | Yes | Yes | a | c |
| 710 | Chinnalavunipalle | Yes | Yes | a | b | c | Yes | Yes | Yes | a | c |
| 711 | Lattigam | Yes | a | b | c | c | Yes | Yes | Yes | a | c |
| 712 | Santhosha Puram | a | a | b | c | c | Yes | a | Yes | a | c |
| 713 | Devupuram | Yes | Yes | b | c | c | Yes | a | Yes | b | c |
| 714 | Uddandabartupuram | Yes | a | b | c | c | Yes | Yes | Yes | b | c |
| 715 | Panasalapadu | | | | | | | | | | |
| 716 | Kaviti | Yes | Yes | b | b | b | Yes | Yes | Yes | Yes | b |
| 717 | Anandapuram | Yes | Yes | b | b | b | Yes | a | Yes | a | b |

**Census of India 2011- Village Directory
Amenities and Land use (As on 2009)**

Name of District : Srikakulam

Location Code No.: 542

Name of Mandal Parishad : Nandigam

Location Code No.: 0457

| Availability of miscellaneous facilities (If amenities available code -Yes is given, If not available within the village, the distance range code viz; a for < 5 Kms, b for 5-10 Kms and c for 10+ kms of nearest place where facility is available is given). | | | | | | | | Availability of electricity (Yes/No) | | | | Nearest Town | | Name of Village | Sl. No. |
|--|---------------------------------|---------------------|----------------|---------------------|------------------|--------------------------|-----------------------------------|--------------------------------------|---|--------------------------------------|--------------------------------|------------------|---|-------------------|---------|
| Sports Field, | Sports Club / Recreation Centre | Cinema / Video Hall | Public Library | Public Reading Room | Newspaper Supply | Assembly Polling station | Birth & Death Registration Office | Power Supply for Domestic Use (ED) | Power Supply for Agricultural Use (EAG) | Power Supply for Commercial Use (EC) | Power Supply for All Uses (EA) | Name | Distance range code i.e. a for <5 Kms, b for 5-10 Kms and c for 10+ kms | | |
| 90 | 91 | 92 | 93 | 94 | 95 | 96 | 97 | 98 | 99 | 100 | 101 | 102 | 103 | 2 | 1 |
| c | c | c | c | c | Yes | Yes | a | Yes | Yes | Yes | Yes | Palasa Kasibugga | c | Mogilipadu | 694 |
| c | c | c | c | c | Yes | Yes | Yes | Yes | Yes | Yes | Yes | Palasa Kasibugga | c | Savaralingupuram | 695 |
| c | c | c | c | c | Yes | a | Yes | Yes | Yes | Yes | Yes | Palasa Kasibugga | c | Venkatapuram | 696 |
| b | c | c | a | a | Yes | a | Yes | Yes | Yes | Yes | Yes | Palasa Kasibugga | c | Krishnapuram | 697 |
| c | c | c | c | c | Yes | Yes | Yes | Yes | Yes | Yes | Yes | Palasa Kasibugga | c | Dimmidijola | 698 |
| c | c | c | c | c | Yes | a | Yes | Yes | Yes | Yes | Yes | Palasa Kasibugga | c | Karajada | 699 |
| c | c | c | c | c | Yes | Yes | Yes | Yes | Yes | Yes | Yes | Palasa Kasibugga | c | Annapuram | 700 |
| c | c | c | c | c | Yes | Yes | Yes | Yes | Yes | Yes | Yes | Palasa Kasibugga | c | Khallada | 701 |
| | | | | | | | | | | | | Palasa Kasibugga | c | Peddalaxmipuram | 702 |
| c | c | c | c | c | b | Yes | Yes | Yes | Yes | Yes | Yes | Palasa Kasibugga | c | Malliveedu | 703 |
| c | c | c | c | c | Yes | Yes | Yes | Yes | Yes | Yes | Yes | Palasa Kasibugga | c | Kaijola | 704 |
| b | c | c | b | c | b | a | Yes | Yes | Yes | Yes | Yes | Palasa Kasibugga | c | Sagarampeta | 705 |
| b | c | c | b | c | Yes | Yes | Yes | Yes | Yes | Yes | Yes | Palasa Kasibugga | c | Harshabada | 706 |
| b | c | c | c | c | Yes | a | Yes | Yes | Yes | Yes | Yes | Palasa Kasibugga | c | Mukundapuram | 707 |
| | | | | | | | | | | | | | | Kaliavooru | 708 |
| a | c | c | c | c | Yes | Yes | Yes | Yes | Yes | Yes | Yes | Palasa Kasibugga | c | Temburu | 709 |
| b | c | c | c | c | Yes | Yes | Yes | Yes | Yes | Yes | Yes | Palasa Kasibugga | c | Chinnalavunipalle | 710 |
| a | c | c | c | c | Yes | Yes | a | Yes | Yes | Yes | Yes | Palasa Kasibugga | c | Lattigam | 711 |
| b | c | c | c | c | a | a | a | Yes | Yes | Yes | Yes | Palasa Kasibugga | c | Santhosha Puram | 712 |
| b | c | c | c | c | Yes | Yes | Yes | Yes | Yes | Yes | Yes | Palasa Kasibugga | c | Devupuram | 713 |
| b | c | c | b | b | Yes | a | a | Yes | Yes | Yes | Yes | Palasa Kasibugga | c | Uddandabartupuram | 714 |
| | | | | | | | | | | | | Palasa Kasibugga | c | Panasalapadu | 715 |
| b | b | b | b | b | Yes | Yes | Yes | Yes | Yes | Yes | Yes | Palasa Kasibugga | b | Kaviti | 716 |
| b | c | b | b | b | Yes | Yes | Yes | Yes | Yes | Yes | Yes | Palasa Kasibugga | c | Anandapuram | 717 |

**Census of India 2011- Village Directory
Amenities and Land use (As on 2009)**

Name of District : Srikakulam

Location Code No.: 542

Name of Mandal Parishad : Nandigam

Location Code No.: 0457

| Sl. No. | Name of Village | Land Use | | | | | | | | | | |
|---------|-------------------|---|----------------------------------|-------------------------------|--|--|-----------------------|---|-----------------|---------------|---------------------------|------------------------------|
| | | Area under different types of land use (in hectares rounded up to one decimal place) | | | | | | | | | | |
| | | Forests | Area under Non-agricultural Uses | Barren and Un-cultivable land | Permanent Pastures and Other Grazing Lands | Land Under Miscellaneous Tree Crops etc. | Culturable Waste Land | Fallow lands other than current fallows | Current Fallows | Net Area Sown | Total Irrigated Land Area | Total Un-irrigated Land Area |
| 1 | 2 | 104 | 105 | 106 | 107 | 108 | 109 | 110 | 111 | 112 | 113 | 114 |
| 694 | Mogilipadu | 0 | 0 | 35.8 | 0 | 0 | 0 | 0 | 0 | 57.2 | 6.8 | 50.4 |
| 695 | Savaralingupuram | 0 | 16.6 | 0.8 | 0 | 0 | 0 | 0 | 0 | 105.5 | 24.4 | 81.1 |
| 696 | Venkatapuram | 0 | 6.3 | 0 | 1.2 | 0 | 0 | 0 | 0 | 17.5 | 4.3 | 13.2 |
| 697 | Krishnapuram | 0 | 0 | 290 | 0 | 0 | 0 | 0 | 0 | 95.9 | 30.5 | 65.4 |
| 698 | Dimmidijola | 0 | 0 | 55.1 | 0 | 0 | 0 | 0 | 0 | 192.9 | 26.1 | 166.8 |
| 699 | Karajada | 0 | 86.8 | 5 | 0 | 0 | 0 | 0 | 0 | 82.2 | 61.8 | 20.4 |
| 700 | Annapuram | 0 | 24.1 | 1 | 0 | 0 | 0 | 0 | 0 | 33.8 | 21.3 | 12.5 |
| 701 | Khallada | 0 | 64.5 | 0 | 0 | 90.2 | 0 | 0 | 0 | 138.3 | 108.3 | 30 |
| 702 | Peddalaxmipuram | 0 | 8.7 | 0 | 0 | 0 | 0 | 0 | 0 | 24.3 | 14.3 | 10 |
| 703 | Malliveedu | 0 | 25.6 | 1.5 | 0 | 0 | 0 | 0 | 0 | 21 | 12.4 | 8.6 |
| 704 | Kaijola | 0 | 1.5 | 180.4 | 0 | 0 | 0 | 0 | 0 | 61.1 | 49 | 12.1 |
| 705 | Sagarampeta | 0 | 33.3 | 0 | 0 | 0 | 0 | 0 | 4 | 15.7 | 9.3 | 10.4 |
| 706 | Harshabada | 0 | 14.7 | 0.4 | 0.4 | 0 | 0 | 0 | 0 | 39.5 | 29.7 | 9.8 |
| 707 | Mukundapuram | 0 | 5.4 | 0 | 0 | 0 | 0 | 0 | 12 | 17.6 | 11.4 | 18.2 |
| 708 | Kaliavooru | 0 | 6.2 | 0 | 0 | 0 | 0 | 0 | 0 | 12.8 | 0 | 12.8 |
| 709 | Temburu | 0 | 0 | 112 | 0 | 0 | 0 | 0 | 0 | 300 | 206 | 94 |
| 710 | Chinnalavunipalle | 0 | 14.8 | 11 | 0 | 0 | 0 | 0 | 18.2 | 53 | 68.4 | 2.9 |
| 711 | Lattigam | 0 | 24.3 | 0 | 0 | 0 | 0 | 0 | 0 | 70.7 | 40.3 | 30.4 |
| 712 | Santhosha Puram | 0 | 11.1 | 0 | 0 | 0 | 0 | 0 | 0 | 76.9 | 19.5 | 57.4 |
| 713 | Devupuram | 0 | 22.1 | 0 | 0 | 0 | 0 | 0 | 0 | 110.9 | 58.6 | 52.3 |
| 714 | Uddandabartupuram | 0 | 20.3 | 49.7 | 0 | 0 | 0 | 0 | 0 | 18 | 12 | 6 |
| 715 | Panasalapadu | 0 | 0 | 11.8 | 0 | 0 | 0 | 0 | 6.2 | 20 | 11 | 15.2 |
| 716 | Kaviti | 0 | 72.7 | 105.2 | 0 | 0 | 0 | 0 | 170.9 | 137.2 | 186.3 | 121.8 |
| 717 | Anandapuram | 0 | 0 | 15.1 | 0 | 43.9 | 0 | 0 | 9.4 | 38.6 | 38.6 | 9.4 |

**Census of India 2011- Village Directory
Amenities and Land use (As on 2009)**

Name of District : Srikakulam

Location Code No.: 542

Name of Mandal Parishad : Nandigam

Location Code No.: 0457

| Land Use | | | | | Name of three most important commodities manufactured | | | Name of Village | Sl. No. | | | | | |
|--|------------------------|------------------|-----------------|-----------|---|--------|-------|-----------------|---------|-----|-----|-----|-------------------------|-----|
| Area irrigated by source (in hectare). | | | | | First | Second | Third | | | | | | | |
| Canals (C) | Wells/Tube-wells(W/TW) | Tanks/Lakes(T/L) | Water Falls(WF) | Others(O) | 115 | 116 | 117 | 118 | 119 | 120 | 121 | 122 | 2 | 1 |
| 0 | 0 | 6.8 | 0 | 0 | | | | | | | | | Mogilipadu | 694 |
| 0 | 0 | 24.4 | 0 | 0 | | | | | | | | | Savaralingapuram | 695 |
| 0 | 0 | 4.3 | 0 | 0 | | | | | | | | | Venkatapuram | 696 |
| 0 | 0 | 30.5 | 0 | 0 | | | | | | | | | Savararama Krishnapuram | 697 |
| 0 | 0 | 26.1 | 0 | 0 | | | | | | | | | Dimmidijola | 698 |
| 0 | 0 | 61.8 | 0 | 0 | | | | | | | | | Karajada | 699 |
| 0 | 0 | 21.3 | 0 | 0 | | | | | | | | | Annapuram | 700 |
| 0 | 0 | 108.3 | 0 | 0 | | | | | | | | | Khallada | 701 |
| 0 | 0 | 14.3 | 0 | 0 | | | | | | | | | Peddalaxmipuram | 702 |
| 0 | 0 | 12.4 | 0 | 0 | | | | | | | | | Malliveedu | 703 |
| 0 | 0 | 49 | 0 | 0 | | | | | | | | | Kaijola | 704 |
| 0 | 0 | 9.3 | 0 | 0 | | | | | | | | | Sagarampeta | 705 |
| 0 | 0 | 29.7 | 0 | 0 | | | | | | | | | Harshabada | 706 |
| 0 | 0 | 11.4 | 0 | 0 | | | | | | | | | Mukundapuram | 707 |
| 0 | 0 | 0 | 0 | 0 | | | | | | | | | Kaliavooru | 708 |
| 39.2 | 56 | 110.8 | 0 | 0 | | | | | | | | | Temburu | 709 |
| 0 | 0 | 68.4 | 0 | 0 | | | | | | | | | Chinnalavunipalle | 710 |
| 0 | 0 | 40.3 | 0 | 0 | | | | | | | | | Lattigam | 711 |
| 0 | 0 | 19.5 | 0 | 0 | | | | | | | | | Santhosha Puram | 712 |
| 0 | 0 | 58.6 | 0 | 0 | | | | | | | | | Devupuram | 713 |
| 0 | 0 | 12 | 0 | 0 | | | | | | | | | Uddandabartupuram | 714 |
| 8.3 | 0 | 2.7 | 0 | 0 | | | | | | | | | Panasalapadu | 715 |
| 186.3 | 0 | 0 | 0 | 0 | | | | | | | | | Kaviti | 716 |
| 38.6 | 0 | 0 | 0 | 0 | | | | | | | | | Anandapuram | 717 |

**Census of India 2011- Village Directory
Amenities and Land use (As on 2009)**

Name of District : Srikakulam

Location Code No.: 542

Name of Mandal Parishad : Nandigam

Location Code No.: 0457

| Sl. No. | Name of Village | Location code no. | Total area of the village (in hectares rounded up to one decimal place) | Total population (2011 census) | Number of households (2011 census) | Number of educational amenities available (If not available within the village, the distance range code viz; a for < 5 Kms, b for 5-10 Kms and c for 10+ kms of nearest place where facility is available is given). | | | | | | | | | |
|---------|--------------------------|-------------------|--|----------------------------------|------------------------------------|--|--------------------|-------------------|----------------------|------------------------------|---|-------------------------|----------------------|---------------------------|------------------|
| | | | | | | Pre-Primary school (PP) | Primary school (P) | Middle school (M) | Secondary School (S) | Senior Secondary school (SS) | Degree college of arts science & commerce (ASC) | Engineering college(EC) | Medical college (MC) | Management institute (MI) | Polytechnic (Pt) |
| 1 | 2 | 3 | 4 | 5 | 6 | 7 | 8 | 9 | 10 | 11 | 12 | 13 | 14 | 15 | 16 |
| 718 | Madigapuram | 580629 | 263 | 372 | 115 | a | 1 | a | a | c | c | b | c | c | c |
| 719 | Borubhadra | 580630 | 165 | 764 | 197 | a | 2 | a | a | c | c | a | c | c | c |
| 720 | Savaraneelapuram | 580631 | 25 | 0 | 0 | | | | | | | | | | |
| 721 | Kanchivooru | 580632 | 34 | 102 | 24 | b | a | a | a | a | c | b | c | c | c |
| 722 | Peddalavunipalle | 580633 | 198 | 679 | 213 | a | 1 | 1 | a | a | c | b | c | c | c |
| 723 | Singupuram | 580634 | 74 | 365 | 89 | a | 1 | a | a | c | c | c | c | c | c |
| 724 | Hukumpeta | 580635 | 54 | 267 | 78 | c | 1 | a | a | a | c | c | c | c | c |
| 725 | Madanapuram | 580636 | 149 | 568 | 150 | c | 1 | 1 | c | c | c | c | c | c | c |
| 726 | Jammipeta | 580637 | 27 | 87 | 21 | c | 1 | c | c | c | c | c | c | c | c |
| 727 | Savarasomanadha Puram | 580638 | 98 | 0 | 0 | | | | | | | | | | |
| 728 | Bharthupuram | 580639 | 101 | 213 | 66 | c | 1 | 1 | c | c | c | c | c | c | c |
| 729 | Kandulagudem | 580640 | 96 | 47 | 20 | c | 1 | c | c | c | c | c | c | c | c |
| 730 | Radhajanabodda Padu | 580641 | 136 | 836 | 211 | b | 2 | b | b | b | c | b | c | c | c |
| 731 | Mamidipalle | 580642 | 27 | 31 | 8 | c | 1 | c | c | c | c | c | c | c | c |
| 732 | Nowgam | 580643 | 326 | 1363 | 340 | c | 1 | 1 | 1 | c | c | c | c | c | c |
| 733 | Totada | 580644 | 50 | 0 | 0 | | | | | | | | | | |
| 734 | Polavaram | 580645 | 113 | 159 | 41 | a | 1 | a | a | a | b | b | c | b | b |
| 735 | Subhadrapuram | 580646 | 130 | 997 | 252 | a | 1 | a | a | a | c | c | c | c | c |
| 736 | Palavalasa | 580647 | 192 | 400 | 100 | a | 1 | a | a | a | c | c | c | c | c |
| 737 | Kamadhenuvu | 580648 | 134 | 286 | 70 | b | 1 | b | b | b | c | c | c | c | c |
| 738 | Krishnarayapuram | 580649 | 72 | 149 | 36 | b | 1 | a | a | b | b | b | c | b | b |
| 739 | Haridasapuram | 580650 | 289 | 1391 | 427 | 1 | 2 | 1 | 1 | 1 | c | c | c | c | c |
| 740 | Prathapaviswana Dhapuram | 580651 | 151 | 562 | 149 | b | 1 | b | b | b | c | c | c | c | c |
| 741 | Cherukupalle | 580652 | 152 | 607 | 162 | b | 1 | a | a | a | c | b | c | c | c |

**Census of India 2011- Village Directory
Amenities and Land use (As on 2009)**

Name of District : Srikakulam

Location Code No.: 542

Name of Mandal Parishad : Nandigam

Location Code No.: 0457

| Number of educational amenities available (If not available within the village, the distance range code viz; a for <5 Kms, b for 5-10 Kms and c for 10+ kms of nearest place where facility is available is given). | | | | Number of Medical Amenities available. (If not available within the village, the distance range code viz; a for < 5 Kms, b for 5-10 Kms and c for 10+ kms of nearest place where facility is available is given). | | | | | | | | | | Name of Village | Sl. No. | |
|---|-----------------------------------|-----------------------------------|------------------|---|-----------------------------|---------------------------------|--|--------------------|--------------------------|------------------------------------|----------------|--------------------------|----------------------------|-----------------|--------------------------|-----------------------------|
| Vocational training school /ITI | Non-formal training centre (NFTC) | Special school for disabled (SSD) | Others (specify) | Community health centre (CHC) | Primary health centre (PHC) | Primary health sub centre (PHS) | Maternity and child welfare centre (MCW) | T. B. clinic (TBC) | Hospital-allopathic (HA) | Hospital-alternative medicine (HO) | Dispensary (D) | Veterinary hospital (VH) | Mobile health clinic (MHC) | | | Family welfare centre (FWC) |
| 17 | 18 | 19 | 20 | 21 | 22 | 23 | 24 | 25 | 26 | 27 | 28 | 29 | 30 | 31 | 2 | 1 |
| c | c | c | | c | c | b | c | c | c | c | c | b | b | c | Madigapuram | 718 |
| c | c | c | | c | a | a | c | c | c | c | c | a | b | c | Borubhadra | 719 |
| | | | | | | | | | | | | | | | Savaraneelapuram | 720 |
| c | c | c | | c | c | b | c | c | c | c | c | b | c | c | Kanchivooru | 721 |
| c | c | c | | c | a | a | c | c | c | c | c | b | c | c | Peddalavunipalle | 722 |
| c | c | c | | c | c | a | c | c | c | c | c | b | b | c | Singupuram | 723 |
| b | c | c | | c | c | a | c | c | c | c | c | b | b | c | Hukumpeta | 724 |
| c | c | c | | c | b | a | c | c | c | c | c | c | c | c | Madanapuram | 725 |
| c | c | c | | c | c | a | c | c | c | c | c | c | c | c | Jammipeta | 726 |
| | | | | | | | | | | | | | | | Savarasomanadha Puram | 727 |
| c | c | c | | c | c | c | c | c | c | c | c | c | c | c | Bharthupuram | 728 |
| c | c | c | | c | c | b | c | c | c | c | c | c | c | c | Kandulagudem | 729 |
| c | c | c | | c | b | b | c | c | c | c | b | b | b | c | Radhajanabodda Padu | 730 |
| c | c | c | | c | c | a | c | c | c | c | c | c | c | c | Mamidipalle | 731 |
| c | c | c | | c | b | l | c | c | c | c | c | b | b | c | Nowgam | 732 |
| | | | | | | | | | | | | | | | Totada | 733 |
| b | b | c | | c | a | a | c | c | c | c | c | a | c | c | Polavaram | 734 |
| c | c | c | | c | a | a | c | c | c | c | c | a | c | c | Subhadrapuram | 735 |
| c | c | c | | c | a | a | c | c | c | c | c | a | c | c | Palavalasa | 736 |
| c | c | c | | c | b | a | c | c | c | c | c | b | c | c | Kamadhenuvu | 737 |
| b | b | c | | c | a | a | c | c | c | c | c | b | l | c | Krishnarayapuram | 738 |
| c | c | c | | c | b | l | c | c | c | c | c | b | a | c | Haridasapuram | 739 |
| c | c | c | | c | b | b | c | c | c | c | c | c | l | c | Prathapaviswana Dhapuram | 740 |
| c | c | c | | c | b | b | c | c | c | c | c | b | l | c | Cherukupalle | 741 |

**Census of India 2011- Village Directory
Amenities and Land use (As on 2009)**

Name of District : Srikakulam

Location Code No.: 542

Name of Mandal Parishad : Nandigam

Location Code No.: 0457

| Sl. No. | Name of Village | Number of Non-Government Medical Amenities available. | | | | | | | Availability of drinking water - Yes / No | | | | | | | | |
|---------|--------------------------|---|---------------------------------------|--|-------------------------------------|---|---------------|--------|---|---------------------------------------|-----------|------------------------|--------|---------------|--------------------|--------|--|
| | | Charitable non Govt. hospital/Nursing home. | Medical practitioner with MBBS Degree | Medical practitioner with other degree | Medical practitioner with no degree | Traditional practitioner and faith healer | Medicine Shop | Others | Tap water (Treated/Untreated) | Well water (Covered / Uncovered well) | Hand Pump | Tube wells / Bore well | Spring | River / Canal | Tank / Pond / Lake | Others | |
| 1 | 2 | 32 | 33 | 34 | 35 | 36 | 37 | 38 | 39 | 40 | 41 | 42 | 43 | 44 | 45 | 46 | |
| 718 | Madigapuram | 0 | 0 | 0 | 0 | 0 | 0 | 0 | No | Yes | Yes | No | No | No | Yes | No | |
| 719 | Borubhadra | 0 | 0 | 0 | 0 | 0 | 0 | 0 | No | Yes | Yes | No | No | No | No | No | |
| 720 | Savaraneelapuram | | | | | | | | | | | | | | | | |
| 721 | Kanchivooru | 0 | 0 | 0 | 0 | 0 | 0 | 0 | No | Yes | No | No | No | No | No | No | |
| 722 | Peddalavunipalle | 0 | 0 | 0 | 0 | 0 | 0 | 0 | No | Yes | Yes | No | No | No | No | No | |
| 723 | Singupuram | 0 | 0 | 0 | 0 | 0 | 0 | 0 | No | Yes | Yes | No | No | No | Yes | No | |
| 724 | Hukumpeta | 0 | 0 | 0 | 0 | 0 | 0 | 0 | No | Yes | Yes | No | No | No | No | No | |
| 725 | Madanapuram | 0 | 0 | 0 | 0 | 1 | 0 | 0 | No | Yes | Yes | No | No | No | No | No | |
| 726 | Jammipeta | 0 | 0 | 0 | 0 | 1 | 0 | 0 | No | Yes | No | No | No | No | No | No | |
| 727 | Savarasomanadha Puram | | | | | | | | | | | | | | | | |
| 728 | Bharthupuram | 0 | 0 | 0 | 0 | 1 | 0 | 0 | No | Yes | Yes | No | No | No | No | No | |
| 729 | Kandulagudem | 0 | 0 | 0 | 0 | 1 | 0 | 0 | No | Yes | Yes | Yes | No | No | No | No | |
| 730 | Radhajanabodda Padu | 0 | 0 | 0 | 0 | 0 | 0 | 0 | No | Yes | Yes | No | No | No | No | No | |
| 731 | Mamidipalle | 0 | 0 | 0 | 0 | 1 | 0 | 0 | No | Yes | Yes | No | No | No | No | No | |
| 732 | Nowgam | 0 | 0 | 0 | 2 | 0 | 0 | 0 | No | Yes | Yes | No | No | No | No | No | |
| 733 | Totada | | | | | | | | | | | | | | | | |
| 734 | Polavaram | 0 | 0 | 0 | 2 | 0 | 0 | 0 | No | Yes | Yes | No | No | Yes | No | No | |
| 735 | Subhadrapuram | 0 | 0 | 0 | 0 | 0 | 0 | 0 | No | Yes | Yes | No | No | No | Yes | No | |
| 736 | Palavalasa | 0 | 0 | 0 | 0 | 0 | 0 | 0 | Yes | No | Yes | No | No | No | No | No | |
| 737 | Kamadhenuvu | 0 | 0 | 0 | 0 | 0 | 0 | 0 | No | Yes | Yes | No | No | No | No | No | |
| 738 | Krishnarayapuram | 0 | 0 | 0 | 0 | 0 | 0 | 0 | Yes | Yes | Yes | No | No | No | No | No | |
| 739 | Haridasapuram | 0 | 0 | 0 | 1 | 0 | 0 | 0 | Yes | Yes | Yes | No | No | Yes | Yes | No | |
| 740 | Prathapaviswana Dhapuram | 0 | 0 | 0 | 0 | 0 | 0 | 0 | Yes | Yes | Yes | No | No | Yes | Yes | No | |
| 741 | Cherukupalle | 0 | 0 | 0 | 0 | 0 | 0 | 0 | Yes | Yes | Yes | No | No | No | Yes | No | |

**Census of India 2011- Village Directory
Amenities and Land use (As on 2009)**

Name of District : Srikakulam

Location Code No.: 542

Name of Mandal Parishad : Nandigam

Location Code No.: 0457

| Availability of toilet & others Yes / No | | | | Communication and transport facilities (If amenities available code -Yes is given except for Village Pin Code ,If not available within the village , the distance range code viz; a for < 5 Kms, b for 5-10 Kms and c for 10+ kms of nearest place where facility is available is given). | | | | | | | | | Name of Village | Sl. No. |
|--|----------------------------------|---|--|---|-----------------------|--------------------------------|------------------|-------------------------|--------------------------|-----------------------|---|--------------------------|-----------------|---------|
| Community toilet including bath. | Community toilet excluding bath. | Rural sanitary mart or sanitary hardware outlet available near the village. | Community bio- gas or recycle of waste for productive use. | Post office(PO) | Sub post office (SPO) | Post & Telegraph office (P&TO) | Village Pin Code | Telephones (Land lines) | Public call office (PCO) | Mobile phone coverage | Internet cafes/ Common service centre (CSC) | | | |
| 47 | 48 | 49 | 50 | 51 | 52 | 53 | 54 | 55 | 56 | 57 | 58 | 2 | 1 | |
| No | No | No | No | b | a | c | 532218 | Yes | Yes | Yes | c | Madigapuram | 718 | |
| No | No | No | No | b | Yes | c | 532201 | Yes | Yes | Yes | b | Borubhadra | 719 | |
| | | | | | | | | | | | | Savaraneelapuram | 720 | |
| No | No | No | No | b | a | c | 532201 | Yes | Yes | Yes | b | Kanchivooru | 721 | |
| No | No | No | No | b | Yes | c | 532201 | Yes | Yes | Yes | b | Peddalavunipalle | 722 | |
| No | No | No | No | c | a | c | 532201 | Yes | Yes | Yes | a | Singupuram | 723 | |
| No | No | No | No | c | a | c | 532201 | a | a | Yes | a | Hukumpeta | 724 | |
| No | No | No | No | c | a | c | 532201 | Yes | Yes | Yes | Yes | Madanapuram | 725 | |
| No | No | No | No | c | a | c | 532201 | a | a | Yes | a | Jammipeta | 726 | |
| | | | | | | | | | | | | Savarasomanadha Puram | 727 | |
| No | No | No | No | c | a | c | 532201 | Yes | Yes | Yes | a | Bharthupuram | 728 | |
| No | No | No | No | c | b | c | 532201 | b | b | Yes | Yes | Kandulagudem | 729 | |
| No | No | No | No | b | a | c | 532201 | a | a | Yes | a | Radhajanabodda Padu | 730 | |
| No | No | No | No | c | a | c | 532201 | Yes | Yes | Yes | a | Mamidipalle | 731 | |
| No | No | No | No | c | Yes | c | 532201 | Yes | Yes | Yes | b | Nowgam | 732 | |
| | | | | | | | | | | | | Totada | 733 | |
| No | No | No | No | a | a | c | 532201 | Yes | Yes | Yes | b | Polavaram | 734 | |
| No | No | No | No | a | a | c | 532201 | Yes | Yes | Yes | c | Subhadrapuram | 735 | |
| No | No | No | No | a | a | c | 532201 | Yes | Yes | Yes | c | Palavalasa | 736 | |
| No | No | No | No | b | a | c | 532218 | Yes | Yes | Yes | c | Kamadhenuvu | 737 | |
| No | No | No | No | b | a | c | 532218 | a | a | Yes | c | Krishnarayapuram | 738 | |
| No | No | No | No | b | Yes | c | 532218 | Yes | Yes | Yes | c | Haridasapuram | 739 | |
| No | No | No | No | b | a | c | 532218 | Yes | Yes | Yes | c | Prathapaviswana Dhapuram | 740 | |
| No | No | No | No | b | a | c | 532218 | Yes | Yes | Yes | c | Cherukupalle | 741 | |

**Census of India 2011- Village Directory
Amenities and Land use (As on 2009)**

Name of District : Srikakulam

Location Code No.: 542

Name of Mandal Parishad : Nandigam

Location Code No.: 0457

| Sl. No. | Name of Village | Communication and transport facilities (If amenities available code -Yes is given except for Village Pin Code, If not available within the village, the distance range code viz; a for < 5 Kms, b for 5-10 Kms and c for 10+ kms of nearest place where facility is available is given). | | | | | | | | | |
|---------|--------------------------|--|--------------------------------|------------------|---------------------|----------------|----------|---|-------------------------|--------------------------|--|
| | | Private courier facility | Bus service (Public & Private) | Railway stations | Auto/Modified Autos | Taxis and Vans | Tractors | Cycle-pulled rickshaws(Manual & Machine driven) | Carts driven by animals | Sea /River ferry service | |
| 1 | 2 | 59 | 60 | 61 | 62 | 63 | 64 | 65 | 66 | 67 | |
| 718 | Madigapuram | c | a | c | a | b | b | | a | | |
| 719 | Borubhadra | c | a | b | a | a | a | | Yes | | |
| 720 | Savaraneelapuram | | | | | | | | | | |
| 721 | Kanchivooru | c | Yes | c | a | b | b | Yes | Yes | | |
| 722 | Peddalavunipalle | c | Yes | c | Yes | a | Yes | | Yes | | |
| 723 | Singupuram | c | a | c | a | b | b | Yes | Yes | | |
| 724 | Hukumpeta | c | a | c | a | b | b | | a | | |
| 725 | Madanapuram | c | b | c | Yes | b | Yes | | b | | |
| 726 | Jammipeta | c | b | c | a | b | b | | b | | |
| 727 | Savarasomanadha Puram | | | | | | | | | | |
| 728 | Bharthupuram | c | a | c | Yes | Yes | a | | b | | |
| 729 | Kandulagudem | c | a | c | Yes | b | Yes | | a | | |
| 730 | Radhajanabodda Padu | c | b | c | a | c | b | | Yes | | |
| 731 | Mamidipalle | c | a | c | Yes | b | Yes | | Yes | | |
| 732 | Nowgam | c | Yes | c | Yes | b | Yes | Yes | Yes | | |
| 733 | Totada | | | | | | | | | | |
| 734 | Polavaram | c | a | c | a | a | Yes | Yes | a | | |
| 735 | Subhadrapuram | c | Yes | c | Yes | Yes | Yes | Yes | Yes | | |
| 736 | Palavalasa | c | Yes | c | a | a | a | | Yes | | |
| 737 | Kamadhenuvu | c | Yes | b | a | a | Yes | Yes | Yes | | |
| 738 | Krishnarayapuram | c | Yes | c | Yes | b | b | Yes | Yes | | |
| 739 | Haridasapuram | c | Yes | c | Yes | b | Yes | | Yes | | |
| 740 | Prathapaviswana Dhapuram | c | Yes | c | a | b | b | Yes | Yes | | |
| 741 | Cherukupalle | c | Yes | b | a | c | a | Yes | Yes | | |

**Census of India 2011- Village Directory
Amenities and Land use (As on 2009)**

Name of District : Srikakulam

Location Code No.: 542

Name of Mandal Parishad : Nandigam

Location Code No.: 0457

| Village connected to highways,village roads, banks & credit societies (If amenities available code -Yes is given, If not available within the village , the distance range code viz; a for < 5 Kms, b for 5-10 Kms and c for 10+ kms of nearest place where facility is available is given). | | | | | | | | | | | | Name of Village | Sl. No. |
|--|--------------------------------|--|-----------------------------------|-------------|----------------|----------------------------------|--------------------------------------|----------------|---------------------------------|-----|-------------------------------|--------------------------|---------|
| Connected to national highway(NH) | Connected to state highway(SH) | Connected to major district road (MDR) | Connected to others district road | Pucca roads | Kutchcha roads | Water bounded macadam(WBM) roads | Navigable waterway (river/canal)(NW) | Footpaths (FP) | Commercial & Co-operative Banks | ATM | Agricultural Credit Societies | | |
| 68 | 69 | 70 | 71 | 72 | 73 | 74 | 75 | 76 | 77 | 78 | 79 | 2 | 1 |
| a | c | a | Yes | b | Yes | b | | Yes | c | c | c | Madigapuram | 718 |
| a | c | a | Yes | Yes | Yes | b | | Yes | b | b | c | Borubhadra | 719 |
| | | | | | | | | | | | | Savaraneelapuram | 720 |
| b | c | b | Yes | a | Yes | b | | Yes | c | c | c | Kanchivooru | 721 |
| Yes | c | b | Yes | Yes | Yes | c | | Yes | c | c | c | Peddalavunipalle | 722 |
| b | c | b | Yes | a | Yes | b | | Yes | c | c | c | Singupuram | 723 |
| b | c | b | Yes | b | Yes | b | | Yes | c | c | c | Hukumpeta | 724 |
| c | c | c | Yes | Yes | Yes | c | | Yes | c | c | c | Madanapuram | 725 |
| c | c | b | Yes | a | Yes | c | | Yes | c | c | c | Jammipeta | 726 |
| | | | | | | | | | | | | Savarasomanadha Puram | 727 |
| b | c | c | Yes | a | Yes | b | | Yes | c | c | c | Bharthupuram | 728 |
| c | c | c | Yes | b | Yes | b | | Yes | c | c | c | Kandulagudem | 729 |
| c | c | c | Yes | Yes | Yes | b | | Yes | c | c | c | Radhajanabodda Padu | 730 |
| b | c | c | Yes | a | Yes | b | | Yes | c | c | c | Mamidipalle | 731 |
| b | c | c | Yes | Yes | Yes | c | | Yes | b | b | c | Nowgam | 732 |
| | | | | | | | | | | | | Totada | 733 |
| a | c | c | Yes | b | Yes | b | | Yes | a | a | b | Polavaram | 734 |
| Yes | c | c | Yes | Yes | Yes | c | | Yes | c | c | b | Subhadrapuram | 735 |
| Yes | c | b | Yes | b | Yes | b | | Yes | c | c | b | Palavalasa | 736 |
| a | c | b | Yes | b | Yes | b | | Yes | c | c | b | Kamadhenuvu | 737 |
| b | c | b | Yes | b | Yes | b | | Yes | c | c | a | Krishnarayapuram | 738 |
| a | c | b | Yes | Yes | Yes | c | | Yes | c | c | Yes | Haridasupuram | 739 |
| a | c | a | Yes | Yes | Yes | b | | Yes | c | c | a | Prathapaviswana Dhapuram | 740 |
| c | c | Yes | Yes | Yes | Yes | b | | Yes | c | c | b | Cherukupalle | 741 |

**Census of India 2011- Village Directory
Amenities and Land use (As on 2009)**

Name of District : Srikakulam

Location Code No.: 542

Name of Mandal Parishad : Nandigam

Location Code No.: 0457

| Sl. No. | Name of Village | Availability of miscellaneous facilities (If amenities available code -Yes is given, If not available within the village, the distance range code viz; a for < 5 Kms, b for 5-10 Kms and c for 10+ kms of nearest place where facility is available is given). | | | | | | | | | |
|---------|--------------------------|--|---------------------------------------|-------------------------|-------------|--------------------------------|---|--|------------------------------|--|----------------------------------|
| | | Self-Help Group (SHG) | Public distribution system (PDS) shop | Mandis / Regular market | Weekly Haat | Agricultural marketing society | Integrated Child Development Scheme (Nutritional Centres) | Anganwadi Centre (Nutritional Centres) | Others (Nutritional Centres) | ASHA (Accredited Social Health Activist) | Community centre with/without TV |
| 1 | 2 | 80 | 81 | 82 | 83 | 84 | 85 | 86 | 87 | 88 | 89 |
| 718 | Madigapuram | Yes | Yes | c | c | c | Yes | Yes | Yes | Yes | c |
| 719 | Borubhadra | Yes | a | a | a | c | Yes | Yes | Yes | a | b |
| 720 | Savaraneelapuram | | | | | | | | | | |
| 721 | Kanchivooru | Yes | a | b | b | b | Yes | b | Yes | b | b |
| 722 | Peddalavunipalle | Yes | Yes | c | a | c | Yes | Yes | Yes | a | c |
| 723 | Singupuram | Yes | Yes | c | a | c | Yes | Yes | Yes | b | c |
| 724 | Hukumpeta | Yes | a | c | c | c | Yes | a | Yes | b | a |
| 725 | Madanapuram | Yes | Yes | c | c | c | Yes | Yes | Yes | b | c |
| 726 | Jammipeta | Yes | Yes | c | c | c | Yes | Yes | Yes | c | c |
| 727 | Savarasomanadha Puram | | | | | | | | | | |
| 728 | Bharthupuram | Yes | Yes | c | c | c | Yes | c | Yes | c | c |
| 729 | Kandulagudem | Yes | Yes | c | c | c | Yes | c | Yes | c | c |
| 730 | Radhajanabodda Padu | b | a | c | b | b | Yes | Yes | Yes | b | b |
| 731 | Mamidipalle | Yes | Yes | c | c | c | Yes | a | Yes | a | c |
| 732 | Nowgam | Yes | Yes | c | c | c | Yes | Yes | Yes | Yes | Yes |
| 733 | Totada | | | | | | | | | | |
| 734 | Polavaram | Yes | Yes | c | a | b | Yes | a | Yes | b | b |
| 735 | Subhadrapuram | Yes | Yes | c | a | c | Yes | Yes | Yes | a | c |
| 736 | Palavalasa | Yes | Yes | c | a | c | Yes | Yes | Yes | Yes | c |
| 737 | Kamadhenuvu | Yes | b | c | c | Yes | Yes | b | Yes | b | c |
| 738 | Krishnarayapuram | Yes | a | c | a | c | Yes | Yes | Yes | a | c |
| 739 | Haridasapuram | Yes | Yes | c | a | c | Yes | Yes | Yes | Yes | c |
| 740 | Prathapaviswana Dhapuram | Yes | a | c | c | c | Yes | Yes | Yes | Yes | c |
| 741 | Cherukupalle | Yes | Yes | c | c | c | Yes | Yes | Yes | Yes | Yes |

**Census of India 2011- Village Directory
Amenities and Land use (As on 2009)**

Name of District : Srikakulam

Location Code No.: 542

Name of Mandal Parishad : Nandigam

Location Code No.: 0457

| Availability of miscellaneous facilities (If amenities available code -Yes is given, If not available within the village, the distance range code viz; a for < 5 Kms, b for 5-10 Kms and c for 10+ kms of nearest place where facility is available is given). | | | | | | | | Availability of electricity (Yes/No) | | | | Nearest Town | | Name of Village | Sl. No. |
|--|---------------------------------|---------------------|----------------|---------------------|------------------|--------------------------|-----------------------------------|--------------------------------------|---|--------------------------------------|--------------------------------|------------------|---|---------------------|---------|
| Sports Field, | Sports Club / Recreation Centre | Cinema / Video Hall | Public Library | Public Reading Room | Newspaper Supply | Assembly Polling station | Birth & Death Registration Office | Power Supply for Domestic Use (ED) | Power Supply for Agricultural Use (EAG) | Power Supply for Commercial Use (EC) | Power Supply for All Uses (EA) | Name | Distance range code i.e. a for <5 Kms, b for 5-10 Kms and c for 10+ kms | | |
| 90 | 91 | 92 | 93 | 94 | 95 | 96 | 97 | 98 | 99 | 100 | 101 | 102 | 103 | 2 | 1 |
| b | c | c | c | c | Yes | Yes | Yes | Yes | Yes | Yes | Yes | Palasa Kasibugga | c | Madigapuram | 718 |
| b | c | b | b | b | Yes | Yes | a | Yes | Yes | Yes | Yes | Palasa Kasibugga | c | Borubhadra | 719 |
| | | | | | | | | | | | | Palasa Kasibugga | c | Savaraneelapuram | 720 |
| b | c | c | c | c | Yes | a | a | Yes | Yes | Yes | Yes | Palasa Kasibugga | c | Kanchivooru | 721 |
| b | c | c | c | c | Yes | Yes | Yes | Yes | Yes | Yes | Yes | Palasa Kasibugga | c | Peddalavunipalle | 722 |
| c | c | c | c | c | Yes | Yes | Yes | Yes | Yes | Yes | Yes | Palasa Kasibugga | c | Singupuram | 723 |
| c | c | c | c | c | Yes | Yes | Yes | Yes | Yes | Yes | Yes | Palasa Kasibugga | c | Hukumpeta | 724 |
| c | c | c | c | c | Yes | Yes | Yes | Yes | Yes | Yes | Yes | Palasa Kasibugga | c | Madanapuram | 725 |
| c | c | c | c | c | Yes | Yes | Yes | Yes | Yes | Yes | Yes | Palasa Kasibugga | c | Jammipeta | 726 |
| | | | | | | | | | | | | | | Puram | 727 |
| c | c | c | c | c | Yes | Yes | Yes | Yes | Yes | Yes | Yes | Palasa Kasibugga | c | Bharthupuram | 728 |
| c | c | c | c | c | Yes | b | Yes | Yes | Yes | Yes | Yes | Palasa Kasibugga | c | Kandulagudem | 729 |
| b | c | c | c | c | Yes | Yes | Yes | Yes | Yes | Yes | Yes | Palasa Kasibugga | c | Radhajanabodda Padu | 730 |
| c | c | c | c | c | b | Yes | Yes | Yes | Yes | Yes | Yes | Palasa Kasibugga | c | Mamidipalle | 731 |
| c | c | b | c | c | Yes | Yes | Yes | Yes | Yes | Yes | Yes | Palasa Kasibugga | c | Nowgam | 732 |
| | | | | | | | | | | | | | | Totada | 733 |
| a | c | b | b | b | Yes | Yes | Yes | Yes | Yes | Yes | Yes | Palasa Kasibugga | c | Polavaram | 734 |
| a | c | c | a | a | Yes | Yes | a | Yes | Yes | Yes | Yes | Palasa Kasibugga | c | Subhadrapuram | 735 |
| a | c | c | a | a | Yes | Yes | Yes | Yes | Yes | Yes | Yes | Palasa Kasibugga | c | Palavalasa | 736 |
| b | c | c | c | c | Yes | Yes | a | Yes | Yes | Yes | Yes | Palasa Kasibugga | c | Kamadhenuvu | 737 |
| b | c | c | c | c | Yes | Yes | a | Yes | Yes | Yes | Yes | Palasa Kasibugga | c | Krishnarayapuram | 738 |
| b | c | c | c | c | Yes | Yes | Yes | Yes | Yes | Yes | Yes | Palasa Kasibugga | c | Haridasapuram | 739 |
| b | c | c | c | c | Yes | Yes | Yes | Yes | Yes | Yes | Yes | Palasa Kasibugga | c | Dhapuram | 740 |
| b | c | c | c | c | Yes | Yes | Yes | Yes | Yes | Yes | Yes | Palasa Kasibugga | c | Cherukupalle | 741 |

Census of India 2011- Village Directory
Amenities and Land use (As on 2009)

Name of District : Srikakulam

Location Code No.: 542

Name of Mandal Parishad : Nandigam

Location Code No.: 0457

| Sl. No. | Name of Village | Land Use | | | | | | | | | | |
|---------|-----------------------|---|----------------------------------|-------------------------------|--|--|-----------------------|---|-----------------|---------------|---------------------------|------------------------------|
| | | Area under different types of land use (in hectares rounded up to one decimal place) | | | | | | | | | | |
| | | Forests | Area under Non-agricultural Uses | Barren and Un-cultivable land | Permanent Pastures and Other Grazing Lands | Land Under Miscellaneous Tree Crops etc. | Culturable Waste Land | Fallow lands other than current fallows | Current Fallows | Net Area Sown | Total Irrigated Land Area | Total Un-irrigated Land Area |
| 1 | 2 | 104 | 105 | 106 | 107 | 108 | 109 | 110 | 111 | 112 | 113 | 114 |
| 718 | Madigapuram | 0 | 67.4 | 91.9 | 0 | 0 | 0 | 0 | 36.4 | 67.3 | 28.9 | 74.8 |
| 719 | Borubhadra | 0 | 32.3 | 0.6 | 0 | 0 | 0 | 0 | 0 | 132 | 90 | 42 |
| 720 | Savaraneelapuram | 0 | 0 | 10 | 0 | 0 | 0 | 0 | 0 | 15 | 8.4 | 6.6 |
| 721 | Kanchivooru | 0 | 2.4 | 0 | 0 | 0 | 0 | 0 | 0 | 31.6 | 26.8 | 4.8 |
| 722 | Peddalavunipalle | 0 | 73.6 | 0 | 0 | 0 | 3 | 0 | 0 | 121.4 | 104.4 | 17.1 |
| 723 | Singupuram | 0 | 41.1 | 0 | 0 | 0 | 0 | 0 | 0 | 32.9 | 27.4 | 5.5 |
| 724 | Hukumpeta | 0 | 15.8 | 0 | 0 | 0 | 0 | 0 | 0 | 38.2 | 26.6 | 11.6 |
| 725 | Madanapuram | 0 | 31.1 | 2.6 | 0 | 2.2 | 0 | 0 | 0 | 113.1 | 84.7 | 28.4 |
| 726 | Jammipeta | 0 | 0.9 | 5.9 | 0 | 0 | 0 | 0 | 0 | 20.2 | 20.2 | 0 |
| 727 | Savarasomanadha Puram | 0 | 32.3 | 0 | 0 | 5.1 | 0 | 0 | 0 | 60.6 | 33.5 | 27.1 |
| 728 | Bharthupuram | 0 | 56.5 | 1.6 | 0 | 0 | 0 | 0 | 5.4 | 37.6 | 18.4 | 24.5 |
| 729 | Kandulagudem | 0 | 55.2 | 1.7 | 0 | 22.6 | 0 | 0 | 0 | 16.5 | 6.5 | 10 |
| 730 | Radhajanabodda Padu | 0 | 24.3 | 0 | 0 | 0 | 0 | 0 | 38 | 73.7 | 62.3 | 49.4 |
| 731 | Mamidipalle | 0 | 6.9 | 0.2 | 0 | 0 | 0 | 0 | 1 | 18.9 | 18.9 | 1 |
| 732 | Nowgam | 0 | 5.2 | 137.9 | 0 | 0 | 0 | 0 | 0 | 182.9 | 136.5 | 46.4 |
| 733 | Totada | 0 | 18.3 | 0.1 | 1.4 | 0 | 0 | 0 | 0 | 30.2 | 24.2 | 6 |
| 734 | Polavaram | 0 | 0 | 20.4 | 0 | 11.8 | 0 | 0 | 0 | 80.8 | 48.8 | 32 |
| 735 | Subhadrapuram | 0 | 3 | 23.9 | 0 | 0 | 0 | 0 | 0 | 103.1 | 84 | 19.1 |
| 736 | Palavalasa | 0 | 24.1 | 7.3 | 0 | 0 | 0 | 0 | 35.2 | 125.4 | 39.1 | 121.5 |
| 737 | Kamadhenuvu | 0 | 12.5 | 0 | 0.8 | 0 | 0 | 0 | 14.7 | 106 | 106.8 | 13.9 |
| 738 | Krishnarayapuram | 0 | 10.5 | 0 | 0 | 0 | 0 | 0 | 0 | 61.5 | 51.7 | 9.8 |
| 739 | Haridasapuram | 0 | 2.9 | 68 | 81.9 | 3.5 | 0 | 0 | 0 | 132.7 | 132.7 | 0 |
| 740 | Dhapuram | 0 | 0.1 | 2.6 | 0 | 22.6 | 0 | 0 | 11.6 | 114 | 125.6 | 0 |
| 741 | Cherukupalle | 0 | 36.4 | 0 | 0 | 0 | 0 | 0 | 0 | 115.6 | 56.1 | 59.5 |

**Census of India 2011- Village Directory
Amenities and Land use (As on 2009)**

Name of District : Srikakulam

Location Code No.: 542

Name of Mandal Parishad : Nandigam

Location Code No.: 0457

| Land Use | | | | | Name of three most important commodities manufactured | | | Name of Village | Sl. No. |
|--|------------------------|------------------|-----------------|-----------|---|--------|-------|--------------------------|---------|
| Area irrigated by source (in hectare). | | | | | First | Second | Third | | |
| Canals (C) | Wells/Tube-wells(W/TW) | Tanks/Lakes(T/L) | Water Falls(WF) | Others(O) | | | | | |
| 115 | 116 | 117 | 118 | 119 | 120 | 121 | 122 | 2 | 1 |
| 8.5 | 0 | 20.4 | 0 | 0 | | | | Madigapuram | 718 |
| 0 | 0 | 90 | 0 | 0 | | | | Borubhadra | 719 |
| 0 | 0 | 8.4 | 0 | 0 | | | | Savaraneelapuram | 720 |
| 0 | 0 | 26.8 | 0 | 0 | | | | Kanchivooru | 721 |
| 0 | 0 | 104.4 | 0 | 0 | | | | Peddalavunipalle | 722 |
| 0 | 0 | 27.4 | 0 | 0 | | | | Singupuram | 723 |
| 0 | 0 | 26.6 | 0 | 0 | | | | Hukumpeta | 724 |
| 0 | 0 | 84.7 | 0 | 0 | | | | Madanapuram | 725 |
| 0 | 0 | 20.2 | 0 | 0 | | | | Jammipeta | 726 |
| 0 | 0 | 33.5 | 0 | 0 | | | | Savarasomanadha Puram | 727 |
| 0 | 0 | 18.4 | 0 | 0 | | | | Bharthupuram | 728 |
| 0 | 0 | 6.5 | 0 | 0 | | | | Kandulagudem | 729 |
| 0 | 0 | 62.3 | 0 | 0 | | | | Radhajanabodda Padu | 730 |
| 0 | 0 | 18.9 | 0 | 0 | | | | Mamidipalle | 731 |
| 0 | 0 | 136.5 | 0 | 0 | | | | Nowgam | 732 |
| 24.2 | 0 | 0 | 0 | 0 | | | | Totada | 733 |
| 48.8 | 0 | 0 | 0 | 0 | | | | Polavaram | 734 |
| 84 | 0 | 0 | 0 | 0 | | | | Subhadrapuram | 735 |
| 39.1 | 0 | 0 | 0 | 0 | | | | Palavalasa | 736 |
| 0 | 0 | 106.8 | 0 | 0 | | | | Kamadhenuvu | 737 |
| 0 | 0 | 51.7 | 0 | 0 | | | | Krishnarayapuram | 738 |
| 120.8 | 0 | 11.9 | 0 | 0 | | | | Haridasupuram | 739 |
| 61.1 | 1 | 63.4 | 0 | 0 | | | | Prathapaviswana Dhapuram | 740 |
| 56.1 | 0 | 0 | 0 | 0 | | | | Cherukupalle | 741 |

**Census of India 2011- Village Directory
Amenities and Land use (As on 2009)**

Name of District : Srikakulam

Location Code No.: 542

Name of Mandal Parishad : Nandigam

Location Code No.: 0457

| Sl. No. | Name of Village | Location code no. | Total area of the village (in hectares rounded up to one decimal place) | Total population (2011 census) | Number of households (2011 census) | Number of educational amenities available (If not available within the village, the distance range code viz; a for < 5 Kms, b for 5-10 Kms and c for 10+ kms of nearest place where facility is available is given). | | | | | | | | | |
|---------|-----------------------|-------------------|--|----------------------------------|------------------------------------|--|--------------------|-------------------|----------------------|------------------------------|---|-------------------------|----------------------|---------------------------|------------------|
| | | | | | | Pre-Primary school (PP) | Primary school (P) | Middle school (M) | Secondary School (S) | Senior Secondary school (SS) | Degree college of arts science & commerce (ASC) | Engineering college(EC) | Medical college (MC) | Management institute (MI) | Polytechnic (Pt) |
| 1 | 2 | 3 | 4 | 5 | 6 | 7 | 8 | 9 | 10 | 11 | 12 | 13 | 14 | 15 | 16 |
| 742 | Marlapadu | 580653 | 139 | 794 | 195 | a | 1 | a | a | a | c | c | c | c | c |
| 743 | Kanithivooru | 580654 | 215 | 1029 | 255 | a | 2 | 2 | b | b | c | c | c | c | c |
| 744 | Manigam | 580655 | 244 | 490 | 134 | a | 2 | a | a | a | c | c | c | c | c |
| 745 | Nadupuram | 580656 | 64 | 0 | 0 | | | | | | | | | | |
| 746 | Narendrapuram | 580657 | 320 | 649 | 167 | a | 1 | a | a | c | c | c | c | c | c |
| 747 | Nandigam | 580658 | 595 | 4180 | 859 | 1 | 7 | 2 | 2 | 2 | b | b | c | b | b |
| 748 | Bejjipalle | 580659 | 157 | 350 | 95 | a | 1 | 1 | a | a | b | b | c | b | b |
| 749 | Pothuluru | 580660 | 69 | 344 | 79 | b | 1 | a | a | b | b | b | c | b | b |
| 750 | Karlapudi | 580661 | 119 | 408 | 103 | b | 1 | a | a | b | b | b | c | b | b |
| 751 | Padmapuram | 580662 | 70 | 62 | 13 | b | b | b | b | b | c | c | c | c | c |
| 752 | Bhiriboddapadu | 580663 | 81 | 143 | 36 | b | 1 | a | a | a | c | c | c | c | c |
| 753 | Bellukola | 580664 | 97 | 252 | 83 | b | 1 | a | a | a | c | c | c | c | c |
| 754 | Nelluru | 580665 | 27 | 0 | 0 | | | | | | | | | | |
| 755 | Jayapuram | 580666 | 44 | 380 | 49 | b | 1 | a | a | a | b | b | c | b | b |
| 756 | Rampuram | 580667 | 42 | 534 | 135 | b | 1 | a | a | a | b | b | c | b | b |
| 757 | Chinnalaxmipuram | 580668 | 24 | 147 | 34 | c | b | b | b | c | c | c | c | c | c |
| 758 | Sontinooru | 580669 | 768 | 246 | 65 | b | 1 | a | a | b | b | b | c | b | b |
| 759 | Chinnarigokarla Palle | 580670 | 38 | 178 | 45 | b | 1 | a | a | b | b | b | c | b | b |
| 760 | Peddatamarapalle | 580671 | 422 | 2335 | 592 | a | 1 | 1 | 1 | b | b | b | c | b | b |
| 761 | Chinnatamarapalle | 580672 | 67 | 288 | 67 | b | 1 | a | a | b | b | b | c | b | b |
| 762 | Akularaghunadha Puram | 580673 | 112 | 661 | 166 | a | 2 | a | a | a | b | b | c | b | b |
| 763 | Pentavooru | 580674 | 195 | 1457 | 429 | a | 1 | a | a | a | b | b | c | b | b |
| 764 | Venugopalapuram | 580675 | 233 | 719 | 182 | a | 2 | c | c | c | c | c | c | c | c |
| 765 | Mojjuvada | 580676 | 78 | 207 | 55 | b | 1 | b | b | b | c | c | c | c | c |

**Census of India 2011- Village Directory
Amenities and Land use (As on 2009)**

Name of District : Srikakulam

Location Code No.: 542

Name of Mandal Parishad : Nandigam

Location Code No.: 0457

| Number of educational amenities available (If not available within the village, the distance range code viz; a for <5 Kms, b for 5-10 Kms and c for 10+ kms of nearest place where facility is available is given). | | | | Number of Medical Amenities available. (If not available within the village, the distance range code viz; a for < 5 Kms, b for 5-10 Kms and c for 10+ kms of nearest place where facility is available is given). | | | | | | | | | | Name of Village | Sl. No. | |
|---|-----------------------------------|-----------------------------------|------------------|---|-----------------------------|---------------------------------|--|--------------------|--------------------------|------------------------------------|----------------|--------------------------|----------------------------|-----------------|-----------------------|-----------------------------|
| Vocational training school /ITI | Non-formal training centre (NFTC) | Special school for disabled (SSD) | Others (specify) | Community health centre (CHC) | Primary health centre (PHC) | Primary health sub centre (PHS) | Maternity and child welfare centre (MCW) | T. B. clinic (TBC) | Hospital-allopathic (HA) | Hospital-alternative medicine (HO) | Dispensary (D) | Veterinary hospital (VH) | Mobile health clinic (MHC) | | | Family welfare centre (FWC) |
| 17 | 18 | 19 | 20 | 21 | 22 | 23 | 24 | 25 | 26 | 27 | 28 | 29 | 30 | 31 | 2 | 1 |
| c | c | c | | c | a | a | c | c | c | c | c | c | 1 | c | Marlapadu | 742 |
| c | c | c | | c | b | b | c | c | c | c | c | c | a | c | Kanithivooru | 743 |
| c | c | c | | c | c | c | c | c | c | c | c | c | b | c | Manigam | 744 |
| | | | | | | | | | | | | | | | Nadupuram | 745 |
| c | c | c | | c | a | 1 | c | c | c | c | c | a | b | c | Narendrapuram | 746 |
| b | b | c | | c | 1 | 1 | c | c | c | c | b | 1 | b | c | Nandigam | 747 |
| b | b | c | | c | a | a | c | c | c | c | c | b | b | c | Bejjipalle | 748 |
| b | b | c | | c | b | a | c | c | c | c | b | b | b | c | Pothuluru | 749 |
| b | b | c | | c | b | a | c | c | c | c | b | b | a | c | Karlapudi | 750 |
| c | c | c | | c | c | b | c | c | c | c | c | b | 1 | c | Padmapuram | 751 |
| c | c | c | | c | b | b | c | c | c | c | c | b | 1 | c | Bhiriboddapadu | 752 |
| c | c | c | | c | b | b | c | c | c | c | b | b | 1 | c | Bellukola | 753 |
| | | | | | | | | | | | | | | | Nelluru | 754 |
| b | b | c | | c | c | a | c | c | c | c | b | b | 1 | c | Jayapuram | 755 |
| b | b | c | | c | b | 1 | c | c | c | c | b | b | a | c | Rampuram | 756 |
| c | c | c | | c | c | b | c | c | c | c | c | c | 1 | c | Chinnalaxmipuram | 757 |
| b | b | c | | c | b | b | c | c | c | c | b | b | a | c | Sontinooru | 758 |
| b | b | c | | c | b | a | c | c | c | c | b | b | b | c | Chinnarigokarla Palle | 759 |
| b | b | c | | c | a | a | c | c | c | c | c | a | 1 | c | Peddatarapalle | 760 |
| b | b | c | | c | a | a | c | c | c | c | b | b | 1 | c | Chinnatamarapalle | 761 |
| b | b | c | | c | a | 1 | c | c | c | c | b | c | a | c | Akularagunadha Puram | 762 |
| b | b | c | | c | a | a | c | c | c | c | b | b | b | c | Pentavooru | 763 |
| c | c | c | | c | a | a | c | c | c | c | c | b | a | c | Venugopalapuram | 764 |
| c | c | c | | c | b | b | c | c | c | c | c | b | 1 | c | Mojjuvada | 765 |

**Census of India 2011- Village Directory
Amenities and Land use (As on 2009)**

Name of District : Srikakulam

Location Code No.: 542

Name of Mandal Parishad : Nandigam

Location Code No.: 0457

| Sl. No. | Name of Village | Number of Non-Government Medical Amenities available. | | | | | | | Availability of drinking water - Yes / No | | | | | | | | |
|---------|-----------------------|---|---------------------------------------|--|-------------------------------------|---|---------------|--------|---|---------------------------------------|-----------|------------------------|--------|---------------|--------------------|--------|--|
| | | Charitable non Govt. hospital/Nursing home. | Medical practitioner with MBBS Degree | Medical practitioner with other degree | Medical practitioner with no degree | Traditional practitioner and faith healer | Medicine Shop | Others | Tap water (Treated/Untreated) | Well water (Covered / Uncovered well) | Hand Pump | Tube wells / Bore well | Spring | River / Canal | Tank / Pond / Lake | Others | |
| 1 | 2 | 32 | 33 | 34 | 35 | 36 | 37 | 38 | 39 | 40 | 41 | 42 | 43 | 44 | 45 | 46 | |
| 742 | Marlapadu | 0 | 0 | 0 | 1 | 0 | 0 | 0 | No | Yes | Yes | No | No | Yes | Yes | No | |
| 743 | Kanithivooru | 0 | 0 | 0 | 0 | 0 | 0 | 0 | Yes | Yes | Yes | No | No | No | No | No | |
| 744 | Manigam | 0 | 0 | 0 | 0 | 0 | 0 | 0 | Yes | Yes | Yes | No | No | No | No | No | |
| 745 | Nadupuram | | | | | | | | | | | | | | | | |
| 746 | Narendrapuram | 0 | 0 | 0 | 0 | 0 | 0 | 0 | No | Yes | Yes | No | No | No | No | No | |
| 747 | Nandigam | 0 | 0 | 2 | 2 | 2 | 1 | 0 | Yes | Yes | Yes | No | No | No | No | No | |
| 748 | Bejjipalle | 0 | 0 | 0 | 1 | 0 | 0 | 0 | No | Yes | Yes | No | No | Yes | Yes | Yes | |
| 749 | Pothuluru | 0 | 0 | 0 | 0 | 0 | 0 | 0 | No | Yes | Yes | No | No | Yes | Yes | No | |
| 750 | Karlapudi | 0 | 0 | 0 | 0 | 0 | 0 | 0 | No | Yes | Yes | No | No | No | Yes | No | |
| 751 | Padmapuram | 0 | 0 | 0 | 0 | 0 | 0 | 0 | No | No | Yes | No | No | No | No | No | |
| 752 | Bhiriboddapadu | 0 | 0 | 0 | 0 | 0 | 0 | 0 | No | No | Yes | No | No | No | No | No | |
| 753 | Bellukola | 0 | 0 | 0 | 0 | 0 | 0 | 0 | No | Yes | Yes | No | No | No | No | No | |
| 754 | Nelluru | | | | | | | | | | | | | | | | |
| 755 | Jayapuram | 0 | 0 | 0 | 0 | 0 | 0 | 0 | No | No | Yes | No | No | No | No | No | |
| 756 | Rampuram | 0 | 0 | 1 | 0 | 0 | 0 | 0 | No | Yes | Yes | No | No | No | No | No | |
| 757 | Chinnalaxmipuram | 0 | 0 | 0 | 0 | 0 | 0 | 0 | No | Yes | No | No | No | No | No | No | |
| 758 | Sontinooru | 0 | 0 | 0 | 0 | 0 | 0 | 0 | No | Yes | Yes | No | No | No | No | No | |
| 759 | Chinnarigokarla Palle | 0 | 0 | 0 | 0 | 0 | 0 | 0 | No | Yes | Yes | No | No | No | No | No | |
| 760 | Peddattamarapalle | 0 | 0 | 0 | 1 | 0 | 2 | 0 | No | Yes | Yes | No | No | No | Yes | No | |
| 761 | Chinnattamarapalle | 0 | 0 | 0 | 0 | 0 | 0 | 0 | No | Yes | Yes | No | No | No | Yes | No | |
| 762 | Akularaghunadha Puram | 0 | 0 | 0 | 0 | 0 | 0 | 0 | No | Yes | Yes | No | No | No | Yes | No | |
| 763 | Pentavooru | 0 | 0 | 1 | 0 | 0 | 0 | 0 | No | Yes | Yes | No | No | No | No | No | |
| 764 | Venugopalapuram | 0 | 0 | 0 | 0 | 0 | 0 | 0 | No | Yes | Yes | No | No | No | Yes | No | |
| 765 | Mojjuvada | 0 | 0 | 0 | 0 | 0 | 0 | 0 | No | Yes | Yes | No | No | No | Yes | No | |

**Census of India 2011- Village Directory
Amenities and Land use (As on 2009)**

Name of District : Srikakulam

Location Code No.: 542

Name of Mandal Parishad : Nandigam

Location Code No.: 0457

| Availability of toilet & others Yes / No | | | | Communication and transport facilities (If amenities available code -Yes is given except for Village Pin Code ,If not available within the village , the distance range code viz; a for < 5 Kms, b for 5-10 Kms and c for 10+ kms of nearest place where facility is available is given). | | | | | | | | | Name of Village | Sl. No. |
|--|----------------------------------|---|--|---|-----------------------|--------------------------------|------------------|-------------------------|--------------------------|-----------------------|---|-----------------------|-----------------|---------|
| Community toilet including bath. | Community toilet excluding bath. | Rural sanitary mart or sanitary hardware outlet available near the village. | Community bio- gas or recycle of waste for productive use. | Post office(PO) | Sub post office (SPO) | Post & Telegraph office (P&TO) | Village Pin Code | Telephones (Land lines) | Public call office (PCO) | Mobile phone coverage | Internet cafes/ Common service centre (CSC) | | | |
| 47 | 48 | 49 | 50 | 51 | 52 | 53 | 54 | 55 | 56 | 57 | 58 | 2 | 1 | |
| No | No | No | No | b | a | c | 532218 | Yes | Yes | Yes | c | Marlapadu | 742 | |
| No | No | No | No | b | Yes | c | 532218 | Yes | Yes | Yes | c | Kanithivooru | 743 | |
| No | No | No | No | a | a | c | 532201 | a | a | Yes | c | Manigam | 744 | |
| | | | | | | | | | | | | Nadupuram | 745 | |
| No | No | No | No | a | a | c | 532201 | b | b | Yes | c | Narendrapuram | 746 | |
| No | Yes | No | No | Yes | b | c | 532201 | Yes | Yes | Yes | b | Nandigam | 747 | |
| No | No | No | No | a | a | c | 532201 | Yes | Yes | Yes | b | Bejjipalle | 748 | |
| No | No | No | No | b | b | c | 532201 | Yes | Yes | Yes | b | Pothuluru | 749 | |
| No | No | No | No | b | a | c | 532201 | a | a | Yes | c | Karlapudi | 750 | |
| No | No | No | No | b | b | c | 532201 | a | a | Yes | c | Padmapuram | 751 | |
| No | No | No | No | b | a | c | 532201 | Yes | Yes | Yes | c | Bhiriboddapadu | 752 | |
| No | No | No | No | b | a | c | 532201 | Yes | Yes | Yes | c | Bellukola | 753 | |
| | | | | | | | | | | | | Nelluru | 754 | |
| No | No | No | No | c | a | c | 532201 | Yes | Yes | Yes | c | Jayapuram | 755 | |
| No | No | No | No | c | Yes | c | 532201 | a | a | Yes | b | Rampuram | 756 | |
| No | No | No | No | c | a | c | 532201 | Yes | Yes | Yes | c | Chinnalaxmipuram | 757 | |
| No | No | No | No | b | a | c | 532201 | Yes | Yes | Yes | b | Sontinooru | 758 | |
| No | No | No | No | b | a | c | 532201 | Yes | Yes | Yes | b | Chinnarigokarla Palle | 759 | |
| No | No | No | No | a | a | c | 532201 | Yes | Yes | Yes | a | Peddatamarapalle | 760 | |
| No | No | No | Yes | b | b | c | 532201 | a | a | Yes | b | Chinnatamarapalle | 761 | |
| No | No | No | No | a | a | c | 532201 | Yes | Yes | Yes | b | Akularaghunadha Puram | 762 | |
| No | No | No | No | a | a | c | 532201 | Yes | Yes | Yes | c | Pentavooru | 763 | |
| No | No | No | No | a | Yes | c | 532201 | Yes | Yes | Yes | c | Venugopalapuram | 764 | |
| No | No | No | No | b | a | c | 532201 | b | b | Yes | c | Mojjuvada | 765 | |

**Census of India 2011- Village Directory
Amenities and Land use (As on 2009)**

Name of District : Srikakulam

Location Code No.: 542

Name of Mandal Parishad : Nandigam

Location Code No.: 0457

| Sl. No. | Name of Village | Communication and transport facilities (If amenities available code -Yes is given except for Village Pin Code, If not available within the village, the distance range code viz; a for < 5 Kms, b for 5-10 Kms and c for 10+ kms of nearest place where facility is available is given). | | | | | | | | | |
|---------|-----------------------|--|--------------------------------|------------------|---------------------|----------------|----------|---|-------------------------|--------------------------|--|
| | | Private courier facility | Bus service (Public & Private) | Railway stations | Auto/Modified Autos | Taxis and Vans | Tractors | Cycle-pulled rickshaws(Manual & Machine driven) | Carts driven by animals | Sea /River ferry service | |
| 1 | 2 | 59 | 60 | 61 | 62 | 63 | 64 | 65 | 66 | 67 | |
| 742 | Marlapadu | c | Yes | c | Yes | b | Yes | Yes | Yes | | |
| 743 | Kanithivooru | c | Yes | c | Yes | b | Yes | | Yes | | |
| 744 | Manigam | c | a | c | Yes | Yes | b | | Yes | | |
| 745 | Nadupuram | | | | | | | | | | |
| 746 | Narendrapuram | c | Yes | c | Yes | a | Yes | | Yes | | |
| 747 | Nandigam | c | Yes | c | Yes | Yes | Yes | Yes | Yes | | |
| 748 | Bejjipalle | c | a | c | Yes | a | a | Yes | Yes | | |
| 749 | Pothuluru | c | a | c | a | b | Yes | Yes | Yes | | |
| 750 | Karlapudi | c | Yes | c | b | b | Yes | | Yes | | |
| 751 | Padmapuram | c | a | c | b | c | a | | Yes | | |
| 752 | Bhiriboddapadu | c | Yes | c | b | c | b | | Yes | | |
| 753 | Bellukola | c | a | c | a | c | a | | Yes | | |
| 754 | Nelluru | | | | | | | | | | |
| 755 | Jayapuram | c | a | c | a | c | a | | Yes | | |
| 756 | Rampuram | c | Yes | c | Yes | b | Yes | Yes | Yes | | |
| 757 | Chinnalaxmipuram | c | a | c | Yes | c | Yes | Yes | Yes | | |
| 758 | Sontinooru | c | a | c | a | b | a | | Yes | | |
| 759 | Chinnarigokarla Palle | c | a | c | Yes | b | Yes | | Yes | | |
| 760 | Peddattamarapalle | c | Yes | c | Yes | b | Yes | | Yes | | |
| 761 | Chinnattamarapalle | c | Yes | c | a | b | b | | Yes | | |
| 762 | Akularaghnadha Puram | c | a | c | Yes | b | b | | Yes | | |
| 763 | Pentavooru | c | Yes | c | a | c | Yes | | Yes | | |
| 764 | Venugopalapuram | c | Yes | b | Yes | c | Yes | | Yes | | |
| 765 | Mojjuvada | c | a | b | a | c | a | | Yes | | |

**Census of India 2011- Village Directory
Amenities and Land use (As on 2009)**

Name of District : Srikakulam

Location Code No.: 542

Name of Mandal Parishad : Nandigam

Location Code No.: 0457

| Village connected to highways,village roads, banks & credit societies (If amenities available code -Yes is given, If not available within the village , the distance range code viz; a for < 5 Kms, b for 5-10 Kms and c for 10+ kms of nearest place where facility is available is given). | | | | | | | | | | | | Name of Village | Sl. No. |
|--|--------------------------------|--|-----------------------------------|-------------|----------------|----------------------------------|--------------------------------------|----------------|---------------------------------|-----|-------------------------------|-----------------------|---------|
| Connected to national highway(NH) | Connected to state highway(SH) | Connected to major district road (MDR) | Connected to others district road | Pucca roads | Kutchcha roads | Water bounded macadam(WBM) roads | Navigable waterway (river/canal)(NW) | Footpaths (FP) | Commercial & Co-operative Banks | ATM | Agricultural Credit Societies | | |
| 68 | 69 | 70 | 71 | 72 | 73 | 74 | 75 | 76 | 77 | 78 | 79 | 2 | 1 |
| b | c | Yes | Yes | Yes | Yes | c | | Yes | b | c | a | Marlapadu | 742 |
| b | c | b | Yes | Yes | Yes | c | | Yes | b | c | b | Kanithivooru | 743 |
| b | c | a | Yes | b | Yes | b | | Yes | a | c | b | Manigam | 744 |
| | | | | | | | | | | | | Nadupuram | 745 |
| b | c | b | Yes | Yes | Yes | b | | Yes | b | c | b | Narendrapuram | 746 |
| Yes | c | b | Yes | Yes | Yes | Yes | | Yes | Yes | b | a | Nandigam | 747 |
| a | c | b | Yes | a | Yes | b | | Yes | a | b | b | Bejjipalle | 748 |
| b | c | b | Yes | b | Yes | b | | Yes | b | c | c | Pothuluru | 749 |
| b | c | b | Yes | b | Yes | b | | Yes | b | b | b | Karlapudi | 750 |
| c | c | b | Yes | b | Yes | c | | Yes | c | c | c | Padmapuram | 751 |
| b | c | b | Yes | a | Yes | b | | Yes | c | c | c | Bhiriboddapadu | 752 |
| c | c | c | Yes | b | Yes | b | | Yes | c | c | c | Bellukola | 753 |
| | | | | | | | | | | | | Nelluru | 754 |
| b | c | c | Yes | b | Yes | b | | Yes | c | c | c | Jayapuram | 755 |
| b | c | b | Yes | Yes | Yes | b | | Yes | b | b | b | Rampuram | 756 |
| b | c | b | Yes | b | Yes | b | | Yes | c | c | c | Chinnalaxmipuram | 757 |
| a | c | c | Yes | a | Yes | b | | Yes | a | b | b | Sontinooru | 758 |
| a | c | c | Yes | b | Yes | b | | Yes | a | b | b | Chinnarigokarla Palle | 759 |
| Yes | c | b | Yes | Yes | Yes | b | | Yes | Yes | b | b | Peddatarapalle | 760 |
| a | c | c | Yes | b | Yes | b | | Yes | a | b | b | Chinnatamarapalle | 761 |
| Yes | c | c | Yes | Yes | Yes | b | | Yes | a | b | b | Akularaghunadha Puram | 762 |
| a | c | b | Yes | Yes | Yes | c | | Yes | b | c | c | Pentavooru | 763 |
| a | c | c | Yes | Yes | Yes | b | | Yes | c | c | c | Venugopalapuram | 764 |
| b | c | c | Yes | a | Yes | b | | Yes | b | c | c | Mojjuvada | 765 |

**Census of India 2011- Village Directory
Amenities and Land use (As on 2009)**

Name of District : Srikakulam

Location Code No.: 542

Name of Mandal Parishad : Nandigam

Location Code No.: 0457

| Sl. No. | Name of Village | Availability of miscellaneous facilities (If amenities available code -Yes is given, If not available within the village, the distance range code viz; a for < 5 Kms, b for 5-10 Kms and c for 10+ kms of nearest place where facility is available is given). | | | | | | | | | | |
|---------|-----------------------|--|---------------------------------------|-------------------------|-------------|--------------------------------|---|--|------------------------------|--|----------------------------------|--|
| | | Self-Help Group (SHG) | Public distribution system (PDS) shop | Mandis / Regular market | Weekly Haat | Agricultural marketing society | Integrated Child Development Scheme (Nutritional Centres) | Anganwadi Centre (Nutritional Centres) | Others (Nutritional Centres) | ASHA (Accredited Social Health Activist) | Community centre with/without TV | |
| 1 | 2 | 80 | 81 | 82 | 83 | 84 | 85 | 86 | 87 | 88 | 89 | |
| 742 | Marlapadu | Yes | Yes | b | a | c | Yes | Yes | Yes | Yes | a | |
| 743 | Kanithivooru | Yes | b | b | c | c | Yes | b | Yes | b | c | |
| 744 | Manigam | Yes | a | b | c | c | Yes | a | Yes | a | c | |
| 745 | Nadupuram | | | | | | | | | | | |
| 746 | Narendrapuram | Yes | Yes | a | a | a | Yes | a | Yes | a | c | |
| 747 | Nandigam | Yes | Yes | Yes | b | c | Yes | Yes | Yes | Yes | Yes | |
| 748 | Bejjipalle | Yes | Yes | a | b | b | Yes | Yes | Yes | Yes | b | |
| 749 | Pothuluru | Yes | a | b | b | b | Yes | b | Yes | b | b | |
| 750 | Karlapudi | Yes | Yes | b | b | b | Yes | Yes | Yes | Yes | b | |
| 751 | Padmapuram | b | a | c | c | c | Yes | b | Yes | b | c | |
| 752 | Bhiriboddapadu | Yes | Yes | c | c | c | Yes | Yes | Yes | Yes | c | |
| 753 | Bellukola | Yes | a | c | c | c | Yes | Yes | Yes | Yes | c | |
| 754 | Nelluru | | | | | | | | | | | |
| 755 | Jayapuram | Yes | Yes | c | c | c | Yes | Yes | Yes | Yes | c | |
| 756 | Rampuram | Yes | Yes | b | b | b | Yes | Yes | Yes | Yes | b | |
| 757 | Chinnalaxmipuram | Yes | b | c | c | c | Yes | Yes | Yes | Yes | c | |
| 758 | Sontinooru | Yes | Yes | b | b | c | Yes | a | Yes | a | Yes | |
| 759 | Chinnarigokarla Palle | Yes | a | a | a | c | Yes | Yes | Yes | Yes | b | |
| 760 | Peddatarapalle | Yes | Yes | Yes | a | c | Yes | Yes | Yes | Yes | Yes | |
| 761 | Chinnatarapalle | Yes | Yes | a | a | b | Yes | a | Yes | a | b | |
| 762 | Akularaghunadha Puram | Yes | Yes | a | a | a | Yes | Yes | Yes | Yes | a | |
| 763 | Pentavooru | Yes | Yes | a | a | c | Yes | Yes | Yes | Yes | b | |
| 764 | Venugopalapuram | Yes | Yes | a | a | c | Yes | Yes | Yes | a | c | |
| 765 | Mojjuvada | Yes | b | b | b | c | Yes | b | Yes | b | c | |

**Census of India 2011- Village Directory
Amenities and Land use (As on 2009)**

Name of District : Srikakulam

Location Code No.: 542

Name of Mandal Parishad : Nandigam

Location Code No.: 0457

| Availability of miscellaneous facilities (If amenities available code -Yes is given, If not available within the village, the distance range code viz; a for < 5 Kms, b for 5-10 Kms and c for 10+ kms of nearest place where facility is available is given). | | | | | | | | Availability of electricity (Yes/No) | | | | Nearest Town | | Name of Village | Sl. No. |
|--|---------------------------------|---------------------|----------------|---------------------|------------------|--------------------------|-----------------------------------|--------------------------------------|---|--------------------------------------|--------------------------------|------------------|---|-----------------------|---------|
| Sports Field, | Sports Club / Recreation Centre | Cinema / Video Hall | Public Library | Public Reading Room | Newspaper Supply | Assembly Polling station | Birth & Death Registration Office | Power Supply for Domestic Use (ED) | Power Supply for Agricultural Use (EAG) | Power Supply for Commercial Use (EC) | Power Supply for All Uses (EA) | Name | Distance range code i.e. a for <5 Kms, b for 5-10 Kms and c for 10+ kms | | |
| 90 | 91 | 92 | 93 | 94 | 95 | 96 | 97 | 98 | 99 | 100 | 101 | 102 | 103 | 2 | 1 |
| b | c | c | c | c | Yes | Yes | Yes | Yes | Yes | Yes | Yes | Palasa Kasibugga | c | Marlapadu | 742 |
| b | c | c | b | c | Yes | Yes | Yes | Yes | Yes | Yes | Yes | Palasa Kasibugga | c | Kanithivooru | 743 |
| a | c | c | b | b | Yes | Yes | a | Yes | Yes | Yes | Yes | Palasa Kasibugga | c | Manigam | 744 |
| | | | | | | | | | | | | | | Nadupuram | 745 |
| a | c | c | a | c | Yes | a | a | Yes | Yes | Yes | Yes | Palasa Kasibugga | c | Narendrapuram | 746 |
| Yes | c | b | Yes | b | Yes | Yes | Yes | Yes | Yes | Yes | Yes | Palasa Kasibugga | c | Nandigam | 747 |
| a | c | b | a | b | Yes | Yes | Yes | Yes | Yes | Yes | Yes | Palasa Kasibugga | c | Bejjipalle | 748 |
| b | c | b | b | b | Yes | Yes | Yes | Yes | Yes | Yes | Yes | Palasa Kasibugga | c | Pothuluru | 749 |
| b | c | b | b | b | Yes | Yes | Yes | Yes | Yes | Yes | Yes | Palasa Kasibugga | c | Karlapudi | 750 |
| b | c | c | c | c | Yes | a | Yes | Yes | Yes | Yes | Yes | Palasa Kasibugga | c | Padmapuram | 751 |
| b | c | c | c | c | Yes | a | Yes | Yes | Yes | Yes | Yes | Palasa Kasibugga | c | Bhiriboddapadu | 752 |
| b | c | c | c | c | Yes | a | Yes | Yes | Yes | Yes | Yes | Palasa Kasibugga | c | Bellukola | 753 |
| | | | | | | | | | | | | | | Nelluru | 754 |
| c | c | c | c | c | Yes | b | Yes | Yes | Yes | Yes | Yes | Palasa Kasibugga | c | Jayapuram | 755 |
| c | c | b | b | b | Yes | Yes | Yes | Yes | Yes | Yes | Yes | Palasa Kasibugga | c | Rampuram | 756 |
| c | c | c | c | c | Yes | a | Yes | Yes | Yes | Yes | Yes | Palasa Kasibugga | c | Chinnalaxmipuram | 757 |
| b | c | b | b | b | Yes | Yes | a | Yes | Yes | Yes | Yes | Palasa Kasibugga | c | Sontinooru | 758 |
| b | c | b | b | b | Yes | a | a | Yes | Yes | Yes | Yes | Palasa Kasibugga | c | Chinnarigokarla Palle | 759 |
| a | c | b | b | b | Yes | Yes | Yes | Yes | Yes | Yes | Yes | Palasa Kasibugga | c | Peddatamarapalle | 760 |
| b | c | b | b | b | Yes | Yes | Yes | Yes | Yes | Yes | Yes | Palasa Kasibugga | c | Chinnatamarapalle | 761 |
| a | c | b | b | b | Yes | Yes | Yes | Yes | Yes | Yes | Yes | Palasa Kasibugga | c | Puram | 762 |
| a | c | b | a | a | Yes | Yes | Yes | Yes | Yes | Yes | Yes | Palasa Kasibugga | c | Pentavooru | 763 |
| a | c | c | a | a | Yes | Yes | Yes | Yes | Yes | Yes | Yes | Palasa Kasibugga | c | Venugopalapuram | 764 |
| b | c | c | c | c | Yes | a | a | Yes | Yes | Yes | Yes | Palasa Kasibugga | c | Mojjuvada | 765 |

**Census of India 2011- Village Directory
Amenities and Land use (As on 2009)**

Name of District : Srikakulam

Location Code No.: 542

Name of Mandal Parishad : Nandigam

Location Code No.: 0457

| Sl. No. | Name of Village | Land Use | | | | | | | | | | |
|---------|-----------------------|---|----------------------------------|-------------------------------|--|--|-----------------------|---|-----------------|---------------|---------------------------|------------------------------|
| | | Area under different types of land use (in hectares rounded up to one decimal place) | | | | | | | | | | |
| | | Forests | Area under Non-agricultural Uses | Barren and Un-cultivable land | Permanent Pastures and Other Grazing Lands | Land Under Miscellaneous Tree Crops etc. | Culturable Waste Land | Fallow lands other than current fallows | Current Fallows | Net Area Sown | Total Irrigated Land Area | Total Un-irrigated Land Area |
| 1 | 2 | 104 | 105 | 106 | 107 | 108 | 109 | 110 | 111 | 112 | 113 | 114 |
| 742 | Marlapadu | 0 | 0 | 27 | 0 | 0 | 0 | 0 | 0 | 112 | 22.4 | 89.6 |
| 743 | Kanithivooru | 0 | 46.6 | 43.4 | 0 | 0 | 0 | 0 | 39.3 | 85.6 | 124.9 | 0 |
| 744 | Manigam | 0 | 60.2 | 0 | 0 | 0 | 0 | 0 | 0 | 183.8 | 91.4 | 92.5 |
| 745 | Nadupuram | 0 | 9.9 | 3.1 | 0 | 0 | 0 | 0 | 0 | 51 | 27.8 | 23.2 |
| 746 | Narendrapuram | 0 | 67.3 | 100.8 | 0 | 0 | 0 | 0 | 43.6 | 108.2 | 127.3 | 24.5 |
| 747 | Nandigam | 0 | 175.7 | 1.7 | 0 | 0 | 0 | 0 | 85.3 | 332.3 | 312.3 | 105.3 |
| 748 | Bejjipalle | 0 | 0 | 52.8 | 0 | 0 | 0 | 0 | 0 | 104.2 | 54 | 50.2 |
| 749 | Pothuluru | 0 | 28.7 | 0 | 0 | 0 | 0 | 0 | 0 | 40.3 | 37.4 | 2.9 |
| 750 | Karlapudi | 0 | 29.6 | 0 | 0 | 0 | 0 | 0 | 0 | 89.4 | 56.8 | 32.6 |
| 751 | Padmapuram | 0 | 0.2 | 8.5 | 0 | 0 | 0 | 0 | 0 | 61.3 | 34.2 | 27.1 |
| 752 | Bhiriboddapadu | 0 | 0 | 20.4 | 0 | 0 | 0 | 0 | 0 | 60.6 | 39 | 21.6 |
| 753 | Bellukola | 0 | 15.7 | 0 | 0 | 0 | 0 | 0 | 0 | 81.3 | 33.6 | 47.6 |
| 754 | Nelluru | 0 | 0 | 9.3 | 0 | 0 | 0 | 0 | 0 | 17.7 | 15.2 | 2.5 |
| 755 | Jayapuram | 0 | 9.3 | 0 | 0 | 0 | 0 | 0 | 0 | 34.7 | 29.5 | 5.2 |
| 756 | Rampuram | 0 | 10.9 | 0 | 0 | 0 | 0 | 0 | 0 | 31.1 | 21.1 | 10 |
| 757 | Chinnalaxmipuram | 0 | 6.7 | 0 | 0 | 0 | 0 | 0 | 0 | 17.3 | 12.1 | 5.2 |
| 758 | Sontinooru | 0 | 0 | 573.6 | 0 | 0 | 0 | 0 | 0 | 194.4 | 0 | 194.4 |
| 759 | Chinnarigokarla Palle | 0 | 0 | 5 | 0 | 0 | 0 | 0 | 0 | 33 | 29.2 | 3.8 |
| 760 | Peddattamarapalle | 0 | 90.9 | 90.2 | 0 | 0 | 0 | 0 | 0 | 240.9 | 147.9 | 93 |
| 761 | Chinnattamarapalle | 0 | 0 | 17.6 | 0 | 0 | 0 | 0 | 8.2 | 41.1 | 41.3 | 8.1 |
| 762 | Akularaghunadha Puram | 0 | 14.6 | 21.7 | 0 | 0 | 0 | 0 | 0 | 75.7 | 66.6 | 9 |
| 763 | Pentavooru | 0 | 7 | 40 | 0 | 0 | 0 | 0 | 0 | 148 | 138 | 10 |
| 764 | Venugopalapuram | 0 | 16 | 30 | 0 | 0 | 0 | 0 | 0 | 187 | 128 | 59 |
| 765 | Mojjuvada | 0 | 3.5 | 20.1 | 0 | 0 | 0 | 0 | 0 | 54.3 | 36.8 | 17.5 |

**Census of India 2011- Village Directory
Amenities and Land use (As on 2009)**

Name of District : Srikakulam

Location Code No.: 542

Name of Mandal Parishad : Nandigam

Location Code No.: 0457

| Land Use | | | | | Name of three most important commodities manufactured | | | Name of Village | Sl. No. |
|--|------------------------|------------------|-----------------|-----------|---|--------|-------|-----------------------|---------|
| Area irrigated by source (in hectare). | | | | | First | Second | Third | | |
| Canals (C) | Wells/Tube-wells(W/TW) | Tanks/Lakes(T/L) | Water Falls(WF) | Others(O) | 120 | 121 | 122 | 2 | 1 |
| 22.4 | 0 | 0 | 0 | 0 | | | | Marlapadu | 742 |
| 57.5 | 0 | 67.5 | 0 | 0 | | | | Kanithivooru | 743 |
| 81 | 0 | 10.4 | 0 | 0 | | | | Manigam | 744 |
| 5.3 | 0 | 22.5 | 0 | 0 | | | | Nadupuram | 745 |
| 62.9 | 0 | 64.4 | 0 | 0 | | | | Narendrapuram | 746 |
| 264.7 | 0 | 47.6 | 0 | 0 | | | | Nandigam | 747 |
| 0 | 0 | 54 | 0 | 0 | | | | Bejjipalle | 748 |
| 37.4 | 0 | 0 | 0 | 0 | | | | Pothuluru | 749 |
| 29 | 0 | 27.8 | 0 | 0 | | | | Karlapudi | 750 |
| 0 | 0 | 34.2 | 0 | 0 | | | | Padmapuram | 751 |
| 0 | 0 | 39 | 0 | 0 | | | | Bhiriboddapadu | 752 |
| 0 | 0 | 33.6 | 0 | 0 | | | | Bellukola | 753 |
| 0 | 0 | 15.2 | 0 | 0 | | | | Nelluru | 754 |
| 0 | 0 | 29.5 | 0 | 0 | | | | Jayapuram | 755 |
| 0 | 0 | 21.1 | 0 | 0 | | | | Rampuram | 756 |
| 0 | 0 | 12.1 | 0 | 0 | | | | Chinnalaxmipuram | 757 |
| 0 | 0 | 0 | 0 | 0 | | | | Sontinooru | 758 |
| 0 | 0 | 29.2 | 0 | 0 | | | | Chinnarigokarla Palle | 759 |
| 147.9 | 0 | 0 | 0 | 0 | | | | Peddatamarapalle | 760 |
| 41.3 | 0 | 0 | 0 | 0 | | | | Chinnatamarapalle | 761 |
| 66.6 | 0 | 0 | 0 | 0 | Sugar | | | Akularaghunadha Puram | 762 |
| 131 | 4 | 3 | 0 | 0 | | | | Pentavooru | 763 |
| 128 | 0 | 0 | 0 | 0 | | | | Venugopalapuram | 764 |
| 36.8 | 0 | 0 | 0 | 0 | | | | Mojjuvada | 765 |

**Census of India 2011- Village Directory
Amenities and Land use (As on 2009)**

Name of District : Srikakulam

Location Code No.: 542

Name of Mandal Parishad : Nandigam

Location Code No.: 0457

| Sl. No. | Name of Village | Location code no. | Total area of the village (in hectares rounded up to one decimal place) | Total population (2011 census) | Number of households (2011 census) | Number of educational amenities available (If not available within the village, the distance range code viz; a for < 5 Kms, b for 5-10 Kms and c for 10+ kms of nearest place where facility is available is given). | | | | | | | | | |
|--------------|------------------------|-------------------|--|----------------------------------|------------------------------------|--|--------------------|-------------------|----------------------|------------------------------|---|-------------------------|----------------------|---------------------------|------------------|
| | | | | | | Pre-Primary school (PP) | Primary school (P) | Middle school (M) | Secondary School (S) | Senior Secondary school (SS) | Degree college of arts science & commerce (ASC) | Engineering college(EC) | Medical college (MC) | Management institute (MI) | Polytechnic (Pt) |
| 1 | 2 | 3 | 4 | 5 | 6 | 7 | 8 | 9 | 10 | 11 | 12 | 13 | 14 | 15 | 16 |
| 766 | Vallabharayapadu | 580677 | 172 | 494 | 122 | b | 2 | b | c | c | c | c | c | c | c |
| 767 | Bharanigam | 580678 | 96 | 167 | 45 | b | 1 | b | b | b | c | c | c | c | c |
| 768 | Dodlarama Chandrapuram | 580679 | 50 | 364 | 98 | b | 1 | a | b | b | c | c | c | c | c |
| 769 | Devada | 580680 | 119 | 537 | 127 | b | 1 | b | b | b | c | c | c | c | c |
| 770 | Kotipalle | 580681 | 149 | 555 | 135 | b | 4 | b | b | b | c | c | c | c | c |
| 771 | Badabanda | 580682 | 138 | 291 | 69 | b | 1 | b | b | b | c | c | c | c | c |
| 772 | Mondrayavalasa | 580683 | 142 | 560 | 142 | a | 1 | a | a | a | b | b | c | b | b |
| 773 | Komatooru | 580684 | 112 | 176 | 42 | b | 1 | a | a | a | b | b | c | b | b |
| 774 | Narsipuram | 580685 | 198 | 904 | 233 | b | 1 | 1 | 1 | b | b | b | c | b | b |
| 775 | Devalabhadra | 580686 | 320 | 1516 | 382 | b | 2 | 1 | 1 | b | b | b | c | b | b |
| 776 | Dimilada | 580687 | 293 | 1244 | 310 | b | 2 | 2 | a | b | b | b | c | b | b |
| 777 | Lakkidasapuram | 580688 | 122 | 1310 | 334 | b | 1 | 1 | 1 | b | b | c | c | b | b |
| 778 | Uyyalapeta | 580689 | 86 | 462 | 123 | b | 1 | b | b | b | b | b | c | b | b |
| 779 | Sivarampuram | 580690 | 126 | 728 | 168 | b | 2 | b | b | b | c | c | c | c | c |
| 780 | Routhupuram | 580691 | 376 | 1243 | 316 | b | 2 | 2 | 1 | c | c | c | c | c | c |
| 781 | Banjeerupeta | 580692 | 47 | 292 | 55 | b | 1 | a | a | b | c | c | c | c | c |
| Total | | | 17034 | 56443 | 14090 | 2 | 122 | 30 | 15 | 6 | 0 | 1 | 0 | 0 | 0 |

**Census of India 2011- Village Directory
Amenities and Land use (As on 2009)**

Name of District : Srikakulam

Location Code No.: 542

Name of Mandal Parishad : Nandigam

Location Code No.: 0457

| Number of educational amenities available (If not available within the village, the distance range code viz; a for <5 Kms, b for 5-10 Kms and c for 10+ kms of nearest place where facility is available is given). | | | | Number of Medical Amenities available. (If not available within the village, the distance range code viz; a for < 5 Kms, b for 5-10 Kms and c for 10+ kms of nearest place where facility is available is given). | | | | | | | | | | Name of Village | Sl. No. | |
|---|-----------------------------------|-----------------------------------|------------------|---|-----------------------------|---------------------------------|--|--------------------|--------------------------|------------------------------------|----------------|--------------------------|----------------------------|-----------------|------------------------|-----------------------------|
| Vocational training school /ITI | Non-formal training centre (NFTC) | Special school for disabled (SSD) | Others (specify) | Community health centre (CHC) | Primary health centre (PHC) | Primary health sub centre (PHS) | Maternity and child welfare centre (MCW) | T. B. clinic (TBC) | Hospital-allopathic (HA) | Hospital-alternative medicine (HO) | Dispensary (D) | Veterinary hospital (VH) | Mobile health clinic (MHC) | | | Family welfare centre (FWC) |
| 17 | 18 | 19 | 20 | 21 | 22 | 23 | 24 | 25 | 26 | 27 | 28 | 29 | 30 | 31 | 2 | 1 |
| c | c | c | | c | b | b | c | c | c | c | c | b | a | c | Vallabharayapadu | 766 |
| c | c | c | | c | c | c | c | c | c | c | c | c | a | c | Bharanigam | 767 |
| c | c | c | | c | c | b | c | c | c | c | b | b | 1 | c | Dodlarama Chandrapuram | 768 |
| c | c | c | | c | b | b | c | c | c | c | c | b | 1 | c | Devada | 769 |
| c | c | c | | c | b | b | c | c | c | c | c | b | 1 | c | Kotipalle | 770 |
| c | c | c | | c | a | a | c | c | c | c | b | b | a | c | Badabanda | 771 |
| b | b | c | | c | a | a | c | c | c | c | b | b | 1 | c | Mondrayavalasa | 772 |
| b | b | c | | c | b | b | c | c | c | c | c | a | b | c | Komatooru | 773 |
| b | b | c | | c | b | 1 | c | c | c | c | c | 1 | b | c | Narsipuram | 774 |
| b | b | c | | c | b | a | c | c | c | c | c | a | a | c | Devalabhadra | 775 |
| b | b | c | | c | b | b | c | c | c | c | c | a | b | c | Dimilada | 776 |
| b | b | c | | c | b | b | c | c | c | c | c | a | a | c | Lakkidasapuram | 777 |
| b | b | c | | c | b | b | c | c | c | c | c | b | 1 | c | Uyyalapeta | 778 |
| c | c | c | | c | b | b | c | c | c | c | c | b | 1 | c | Sivarampuram | 779 |
| c | c | c | | c | b | b | c | c | c | c | b | b | a | c | Routhupuram | 780 |
| c | c | c | | c | b | b | c | c | c | c | b | b | 1 | c | Banjeerupeta | 781 |
| 0 | 0 | 0 | 0 | 0 | 1 | 11 | 0 | 0 | 0 | 0 | 0 | 2 | 31 | 0 | | |

**Census of India 2011- Village Directory
Amenities and Land use (As on 2009)**

Name of District : Srikakulam

Location Code No.: 542

Name of Mandal Parishad : Nandigam

Location Code No.: 0457

| Sl. No. | Name of Village | Number of Non-Government Medical Amenities available. | | | | | | | Availability of drinking water - Yes / No | | | | | | | | |
|--------------|------------------------|---|---------------------------------------|--|-------------------------------------|---|---------------|----------|---|---------------------------------------|-----------|------------------------|----------|---------------|--------------------|----------|--|
| | | Charitable non Govt. hospital/Nursing home. | Medical practitioner with MBBS Degree | Medical practitioner with other degree | Medical practitioner with no degree | Traditional practitioner and faith healer | Medicine Shop | Others | Tap water (Treated/Untreated) | Well water (Covered / Uncovered well) | Hand Pump | Tube wells / Bore well | Spring | River / Canal | Tank / Pond / Lake | Others | |
| 1 | 2 | 32 | 33 | 34 | 35 | 36 | 37 | 38 | 39 | 40 | 41 | 42 | 43 | 44 | 45 | 46 | |
| 766 | Vallabharayapadu | 0 | 0 | 0 | 0 | 0 | 0 | 0 | Yes | Yes | Yes | No | No | No | No | No | |
| 767 | Bharanigam | 0 | 0 | 0 | 0 | 0 | 0 | 0 | No | Yes | Yes | No | No | No | Yes | No | |
| 768 | Dodlarama Chandrapuram | 0 | 0 | 0 | 0 | 0 | 0 | 0 | No | No | Yes | No | No | Yes | Yes | No | |
| 769 | Devada | 0 | 0 | 0 | 0 | 0 | 0 | 0 | No | No | Yes | No | No | Yes | Yes | No | |
| 770 | Kotipalle | 0 | 0 | 0 | 0 | 0 | 0 | 0 | No | Yes | Yes | No | No | No | Yes | No | |
| 771 | Badabanda | 0 | 0 | 0 | 0 | 0 | 0 | 0 | No | Yes | Yes | No | No | No | No | No | |
| 772 | Mondrayavalasa | 0 | 0 | 0 | 0 | 0 | 0 | 0 | No | Yes | Yes | No | No | No | Yes | No | |
| 773 | Komatooru | 0 | 0 | 0 | 0 | 0 | 0 | 0 | No | Yes | Yes | No | No | No | No | No | |
| 774 | Narsipuram | 0 | 0 | 0 | 2 | 0 | 0 | 0 | Yes | Yes | Yes | No | No | No | No | No | |
| 775 | Devalabhadra | 0 | 0 | 0 | 0 | 0 | 0 | 0 | No | Yes | Yes | No | No | No | No | No | |
| 776 | Dimilada | 0 | 0 | 0 | 1 | 0 | 0 | 0 | No | Yes | Yes | No | No | No | Yes | No | |
| 777 | Lakkidasapuram | 0 | 0 | 0 | 0 | 0 | 0 | 0 | No | Yes | Yes | No | No | No | No | No | |
| 778 | Uyyalapeta | 0 | 0 | 0 | 1 | 0 | 0 | 0 | Yes | Yes | No | No | No | No | Yes | No | |
| 779 | Sivarampuram | 0 | 0 | 0 | 0 | 0 | 0 | 0 | No | Yes | Yes | No | No | Yes | No | No | |
| 780 | Routhupuram | 0 | 0 | 0 | 0 | 0 | 0 | 0 | No | Yes | Yes | No | No | Yes | No | No | |
| 781 | Banjeerupeta | 0 | 0 | 0 | 0 | 0 | 0 | 0 | No | Yes | Yes | No | No | Yes | Yes | No | |
| Total | | 0 | 0 | 4 | 20 | 11 | 4 | 0 | 16 | 95 | 94 | 2 | 0 | 14 | 48 | 2 | |

**Census of India 2011- Village Directory
Amenities and Land use (As on 2009)**

Name of District : Srikakulam

Location Code No.: 542

Name of Mandal Parishad : Nandigam

Location Code No.: 0457

| Availability of toilet & others Yes / No | | | | Communication and transport facilities (If amenities available code -Yes is given except for Village Pin Code ,If not available within the village , the distance range code viz; a for < 5 Kms, b for 5-10 Kms and c for 10+ kms of nearest place where facility is available is given). | | | | | | | | | Name of Village | Sl. No. |
|--|----------------------------------|---|--|---|-----------------------|--------------------------------|------------------|-------------------------|--------------------------|-----------------------|---|------------------------|-----------------|---------|
| Community toilet including bath. | Community toilet excluding bath. | Rural sanitary mart or sanitary hardware outlet available near the village. | Community bio- gas or recycle of waste for productive use. | Post office(PO) | Sub post office (SPO) | Post & Telegraph office (P&TO) | Village Pin Code | Telephones (Land lines) | Public call office (PCO) | Mobile phone coverage | Internet cafes/ Common service centre (CSC) | | | |
| 47 | 48 | 49 | 50 | 51 | 52 | 53 | 54 | 55 | 56 | 57 | 58 | 2 | 1 | |
| No | No | No | No | b | b | c | 532218 | Yes | Yes | Yes | c | Vallabharayapadu | 766 | |
| No | No | No | No | b | b | c | 532201 | a | a | Yes | c | Bharanigam | 767 | |
| No | No | No | No | b | b | c | 532220 | Yes | Yes | Yes | c | Dodlarama Chandrapuram | 768 | |
| No | No | No | No | b | b | c | 532201 | Yes | Yes | Yes | c | Devada | 769 | |
| No | No | No | No | b | a | c | 532201 | a | a | Yes | c | Kotipalle | 770 | |
| No | No | No | No | b | a | c | 532201 | a | a | Yes | c | Badabanda | 771 | |
| No | No | No | No | a | a | c | 532212 | Yes | Yes | Yes | b | Mondrayavalasa | 772 | |
| No | No | No | No | b | a | c | 532201 | Yes | Yes | Yes | b | Komatooru | 773 | |
| No | No | No | No | b | Yes | c | 532201 | Yes | Yes | Yes | b | Narsipuram | 774 | |
| No | No | No | No | b | a | c | 532201 | Yes | Yes | Yes | b | Devalabhadra | 775 | |
| No | No | No | No | b | Yes | c | 532212 | Yes | Yes | Yes | b | Dimilada | 776 | |
| No | No | No | No | b | a | c | 532212 | Yes | Yes | Yes | b | Lakkidasapuram | 777 | |
| No | No | No | No | b | a | c | 532218 | a | a | Yes | b | Uyyalapeta | 778 | |
| No | No | No | No | b | b | c | 532212 | b | b | Yes | c | Sivarampuram | 779 | |
| No | No | No | No | b | b | c | 532212 | Yes | Yes | Yes | b | Routhupuram | 780 | |
| No | No | No | No | b | a | c | 532201 | Yes | Yes | Yes | a | Banjeerupeta | 781 | |
| 0 | 1 | 0 | 1 | 1 | 12 | 0 | | 75 | 75 | 101 | 2 | | | |

**Census of India 2011- Village Directory
Amenities and Land use (As on 2009)**

Name of District : Srikakulam

Location Code No.: 542

Name of Mandal Parishad : Nandigam

Location Code No.: 0457

| Sl. No. | Name of Village | Communication and transport facilities (If amenities available code -Yes is given except for Village Pin Code, If not available within the village, the distance range code viz; a for < 5 Kms, b for 5-10 Kms and c for 10+ kms of nearest place where facility is available is given). | | | | | | | | | |
|--------------|------------------------|--|--------------------------------|------------------|---------------------|----------------|-----------|---|-------------------------|--------------------------|--|
| | | Private courier facility | Bus service (Public & Private) | Railway stations | Auto/Modified Autos | Taxis and Vans | Tractors | Cycle-pulled rickshaws(Manual & Machine driven) | Carts driven by animals | Sea /River ferry service | |
| 1 | 2 | 59 | 60 | 61 | 62 | 63 | 64 | 65 | 66 | 67 | |
| 766 | Vallabharayapadu | c | b | c | Yes | c | Yes | | Yes | | |
| 767 | Bharanigam | c | a | c | a | c | a | Yes | Yes | | |
| 768 | Dodlarama Chandrapuram | c | Yes | c | a | c | Yes | Yes | Yes | | |
| 769 | Devada | c | Yes | c | a | c | Yes | Yes | Yes | | |
| 770 | Kotipalle | c | a | c | b | c | a | | Yes | | |
| 771 | Badabanda | c | a | b | b | c | b | | Yes | | |
| 772 | Mondrayavalasa | c | a | c | b | b | b | | Yes | | |
| 773 | Komatooru | c | a | c | a | a | b | | Yes | | |
| 774 | Narsipuram | c | Yes | c | a | b | Yes | Yes | Yes | | |
| 775 | Devalabhadra | c | Yes | c | Yes | a | Yes | | Yes | | |
| 776 | Dimilada | c | Yes | c | Yes | Yes | a | | Yes | | |
| 777 | Lakkidasapuram | c | Yes | b | Yes | a | b | | Yes | | |
| 778 | Uyyalapeta | c | a | a | a | b | b | | Yes | | |
| 779 | Sivarampuram | c | b | b | b | b | b | | Yes | | |
| 780 | Routhupuram | c | a | Yes | a | Yes | Yes | | Yes | | |
| 781 | Banjeerupeta | c | Yes | a | a | a | Yes | Yes | Yes | | |
| Total | | 0 | 45 | 1 | 44 | 19 | 40 | 21 | 76 | 0 | |

**Census of India 2011- Village Directory
Amenities and Land use (As on 2009)**

Name of District : Srikakulam

Location Code No.: 542

Name of Mandal Parishad : Nandigam

Location Code No.: 0457

| Village connected to highways,village roads, banks & credit societies (If amenities available code -Yes is given, If not available within the village , the distance range code viz; a for < 5 Kms, b for 5-10 Kms and c for 10+ kms of nearest place where facility is available is given). | | | | | | | | | | | | Name of Village | Sl. No. |
|--|--------------------------------|--|-----------------------------------|-------------|----------------|----------------------------------|--------------------------------------|----------------|---------------------------------|----------|-------------------------------|------------------------|---------|
| Connected to national highway(NH) | Connected to state highway(SH) | Connected to major district road (MDR) | Connected to others district road | Pucca roads | Kutchcha roads | Water bounded macadam(WBM) roads | Navigable waterway (river/canal)(NW) | Footpaths (FP) | Commercial & Co-operative Banks | ATM | Agricultural Credit Societies | | |
| 68 | 69 | 70 | 71 | 72 | 73 | 74 | 75 | 76 | 77 | 78 | 79 | 2 | 1 |
| b | c | c | Yes | b | Yes | b | | Yes | b | c | c | Vallabharayapadu | 766 |
| b | c | c | Yes | b | Yes | b | | Yes | b | c | c | Bharanigam | 767 |
| b | c | c | Yes | b | Yes | b | | Yes | b | b | b | Dodlarama Chandrapuram | 768 |
| b | c | c | Yes | Yes | Yes | b | | Yes | b | b | b | Devada | 769 |
| c | c | c | Yes | Yes | Yes | b | | Yes | c | c | c | Kotipalle | 770 |
| b | c | c | Yes | b | Yes | b | | Yes | c | c | c | Badabanda | 771 |
| b | c | c | Yes | Yes | Yes | b | | Yes | b | b | b | Mondrayavalasa | 772 |
| a | c | c | Yes | b | Yes | b | | Yes | a | b | b | Komatooru | 773 |
| a | c | c | Yes | Yes | Yes | c | | Yes | b | b | b | Narsipuram | 774 |
| a | c | c | Yes | Yes | Yes | c | | Yes | b | b | b | Devalabhadra | 775 |
| a | c | c | Yes | Yes | Yes | b | | Yes | b | b | b | Dimilada | 776 |
| a | c | c | Yes | Yes | Yes | b | | Yes | b | b | b | Lakkidasapuram | 777 |
| b | c | c | Yes | a | Yes | b | | Yes | b | b | b | Uyyalapeta | 778 |
| b | c | c | Yes | Yes | Yes | b | | Yes | c | c | c | Sivarampuram | 779 |
| b | c | c | Yes | Yes | Yes | c | | Yes | c | c | c | Routhapuram | 780 |
| b | c | c | Yes | a | Yes | b | | Yes | b | b | b | Banjeerupeta | 781 |
| 11 | 0 | 7 | 101 | 44 | 101 | 1 | 0 | 101 | 2 | 0 | 1 | | |

**Census of India 2011- Village Directory
Amenities and Land use (As on 2009)**

Name of District : Srikakulam

Location Code No.: 542

Name of Mandal Parishad : Nandigam

Location Code No.: 0457

| Sl. No. | Name of Village | Availability of miscellaneous facilities (If amenities available code -Yes is given, If not available within the village, the distance range code viz; a for < 5 Kms, b for 5-10 Kms and c for 10+ kms of nearest place where facility is available is given). | | | | | | | | | |
|--------------|------------------------|--|---------------------------------------|-------------------------|-------------|--------------------------------|---|--|------------------------------|--|----------------------------------|
| | | Self-Help Group (SHG) | Public distribution system (PDS) shop | Mandis / Regular market | Weekly Haat | Agricultural marketing society | Integrated Child Development Scheme (Nutritional Centres) | Anganwadi Centre (Nutritional Centres) | Others (Nutritional Centres) | ASHA (Accredited Social Health Activist) | Community centre with/without TV |
| 1 | 2 | 80 | 81 | 82 | 83 | 84 | 85 | 86 | 87 | 88 | 89 |
| 766 | Vallabharayapadu | Yes | Yes | b | b | b | Yes | b | Yes | a | c |
| 767 | Bharanigam | Yes | Yes | c | c | c | Yes | a | Yes | a | c |
| 768 | Dodlarama Chandrapuram | Yes | Yes | c | c | c | Yes | b | Yes | b | c |
| 769 | Devada | Yes | Yes | c | c | c | Yes | Yes | Yes | Yes | Yes |
| 770 | Kotipalle | Yes | a | c | c | c | Yes | Yes | Yes | a | c |
| 771 | Badabanda | b | b | b | c | c | Yes | b | Yes | b | c |
| 772 | Mondrayavalasa | Yes | a | b | b | b | Yes | Yes | Yes | a | b |
| 773 | Komatooru | Yes | a | b | b | b | Yes | Yes | Yes | Yes | Yes |
| 774 | Narsipuram | Yes | Yes | b | b | b | Yes | Yes | Yes | Yes | Yes |
| 775 | Devalabhadra | Yes | Yes | b | b | b | Yes | Yes | Yes | Yes | b |
| 776 | Dimilada | Yes | Yes | b | b | b | Yes | Yes | Yes | Yes | b |
| 777 | Lakkidasupuram | Yes | Yes | b | b | b | Yes | Yes | Yes | Yes | b |
| 778 | Uyyalapeta | Yes | Yes | b | b | b | Yes | Yes | Yes | Yes | b |
| 779 | Sivarampuram | Yes | a | b | b | b | Yes | Yes | Yes | a | c |
| 780 | Routhupuram | Yes | Yes | Yes | b | b | Yes | Yes | Yes | a | b |
| 781 | Banjeerupeta | Yes | a | a | b | b | Yes | Yes | Yes | Yes | c |
| Total | | 95 | 57 | 5 | 1 | 2 | 101 | 60 | 101 | 45 | 8 |

**Census of India 2011- Village Directory
Amenities and Land use (As on 2009)**

Name of District : Srikakulam

Location Code No.: 542

Name of Mandal Parishad : Nandigam

Location Code No.: 0457

| Availability of miscellaneous facilities (If amenities available code -Yes is given, If not available within the village, the distance range code viz; a for < 5 Kms, b for 5-10 Kms and c for 10+ kms of nearest place where facility is available is given). | | | | | | | | Availability of electricity (Yes/No) | | | | Nearest Town | | Name of Village | Sl. No. |
|--|---------------------------------|---------------------|----------------|---------------------|------------------|--------------------------|-----------------------------------|--------------------------------------|---|--------------------------------------|--------------------------------|------------------|---|------------------|---------|
| Sports Field, | Sports Club / Recreation Centre | Cinema / Video Hall | Public Library | Public Reading Room | Newspaper Supply | Assembly Polling station | Birth & Death Registration Office | Power Supply for Domestic Use (ED) | Power Supply for Agricultural Use (EAG) | Power Supply for Commercial Use (EC) | Power Supply for All Uses (EA) | Name | Distance range code i.e. a for <5 Kms, b for 5-10 Kms and c for 10+ kms | | |
| 90 | 91 | 92 | 93 | 94 | 95 | 96 | 97 | 98 | 99 | 100 | 101 | 102 | 103 | 2 | 1 |
| b | c | c | b | c | Yes | Yes | Yes | Yes | Yes | Yes | Yes | Palasa Kasibugga | c | Vallabharayapadu | 766 |
| b | c | c | c | c | Yes | a | Yes | Yes | Yes | Yes | Yes | Palasa Kasibugga | c | Bharanigam | 767 |
| b | c | c | c | c | Yes | b | a | Yes | Yes | Yes | Yes | Palasa Kasibugga | c | Chandrapuram | 768 |
| b | c | c | c | c | Yes | a | a | Yes | Yes | Yes | Yes | Palasa Kasibugga | c | Devada | 769 |
| b | c | c | c | c | Yes | a | a | Yes | Yes | Yes | Yes | Palasa Kasibugga | c | Kotipalle | 770 |
| b | c | c | c | c | Yes | a | a | Yes | Yes | Yes | Yes | Palasa Kasibugga | c | Badabanda | 771 |
| a | c | b | b | b | Yes | Yes | Yes | Yes | Yes | Yes | Yes | Palasa Kasibugga | c | Mondrayavalasa | 772 |
| b | c | b | b | b | Yes | Yes | Yes | Yes | Yes | Yes | Yes | Palasa Kasibugga | c | Komatooru | 773 |
| b | c | b | b | b | Yes | Yes | Yes | Yes | Yes | Yes | Yes | Palasa Kasibugga | c | Narsipuram | 774 |
| b | c | b | b | b | Yes | Yes | Yes | Yes | Yes | Yes | Yes | Palasa Kasibugga | c | Devalabhadra | 775 |
| b | c | b | b | b | Yes | Yes | Yes | Yes | Yes | Yes | Yes | Palasa Kasibugga | c | Dimilada | 776 |
| b | c | b | b | b | Yes | Yes | Yes | Yes | Yes | Yes | Yes | Palasa Kasibugga | c | Lakkidasupuram | 777 |
| b | c | b | b | b | Yes | Yes | Yes | Yes | Yes | Yes | Yes | Palasa Kasibugga | c | Uyyalapeta | 778 |
| b | c | c | c | c | Yes | Yes | Yes | Yes | Yes | Yes | Yes | Palasa Kasibugga | c | Sivarampuram | 779 |
| b | c | b | b | b | Yes | Yes | Yes | Yes | Yes | Yes | Yes | Palasa Kasibugga | c | Routhupuram | 780 |
| b | c | c | c | c | Yes | Yes | Yes | Yes | Yes | Yes | Yes | Palasa Kasibugga | c | Banjeerupeta | 781 |
| 1 | 0 | 0 | 1 | 1 | 96 | 67 | 78 | 101 | 100 | 100 | 100 | | 0 | | |

**Census of India 2011- Village Directory
Amenities and Land use (As on 2009)**

Name of District : Srikakulam

Location Code No.: 542

Name of Mandal Parishad : Nandigam

Location Code No.: 0457

| Sl. No. | Name of Village | Land Use | | | | | | | | | | |
|--------------|------------------|---|----------------------------------|-------------------------------|--|--|-----------------------|---|-----------------|---------------|---------------------------|------------------------------|
| | | Area under different types of land use (in hectares rounded up to one decimal place) | | | | | | | | | | |
| | | Forests | Area under Non-agricultural Uses | Barren and Un-cultivable land | Permanent Pastures and Other Grazing Lands | Land Under Miscellaneous Tree Crops etc. | Culturable Waste Land | Fallow lands other than current fallows | Current Fallows | Net Area Sown | Total Irrigated Land Area | Total Un-irrigated Land Area |
| 1 | 2 | 104 | 105 | 106 | 107 | 108 | 109 | 110 | 111 | 112 | 113 | 114 |
| 766 | Vallabharayapadu | 0 | 0 | 0 | 35.2 | 0 | 0 | 0 | 0 | 136.8 | 71.4 | 65.4 |
| 767 | Bharanigam | 0 | 0 | 18.9 | 0 | 0 | 0 | 0 | 0 | 77.1 | 49.5 | 27.6 |
| 768 | Chandrapuram | 0 | 6.8 | 0 | 0 | 0 | 6.6 | 0 | 0 | 36.6 | 13.6 | 23 |
| 769 | Devada | 0 | 26.2 | 0 | 0 | 0 | 11.2 | 0 | 0 | 81.6 | 57.2 | 24.4 |
| 770 | Kotipalle | 0 | 34.6 | 0 | 0 | 0 | 0 | 0 | 6.3 | 108.1 | 65.6 | 48.8 |
| 771 | Badabanda | 0 | 3 | 0 | 0 | 0 | 39.5 | 0 | 0 | 95.5 | 60.3 | 35.2 |
| 772 | Mondrayavalasa | 0 | 0 | 33.6 | 0 | 0 | 0 | 0 | 0 | 108.4 | 89.3 | 19.1 |
| 773 | Komatooru | 0 | 0 | 36.1 | 0 | 0 | 0 | 0 | 3.9 | 72 | 67.8 | 8.1 |
| 774 | Narsipuram | 0 | 0 | 64.5 | 0 | 0 | 0 | 0 | 0 | 133.5 | 119.2 | 14.3 |
| 775 | Devalabhadra | 0 | 0 | 0 | 83.7 | 0 | 0 | 0 | 0 | 236.3 | 214.2 | 22.1 |
| 776 | Dimilada | 0 | 33.7 | 22 | 0 | 0 | 0 | 0 | 0 | 237.2 | 188.2 | 49.1 |
| 777 | Lakkidasupuram | 0 | 0 | 27.5 | 0 | 0 | 0 | 0 | 0 | 94.5 | 72.9 | 21.6 |
| 778 | Uyyalapeta | 0 | 6.5 | 0 | 0 | 0 | 0 | 0 | 0 | 79.5 | 68.5 | 11 |
| 779 | Sivarampuram | 0 | 0 | 47.8 | 0 | 0 | 0 | 0 | 0 | 78.2 | 64.2 | 14 |
| 780 | Routhupuram | 0 | 0 | 0 | 59.6 | 0 | 0 | 0 | 0 | 316.4 | 217.4 | 99 |
| 781 | Banjeerupeta | 0 | 0 | 10.6 | 0 | 0 | 0 | 0 | 0 | 36.4 | 17.1 | 19.3 |
| Total | | 0 | 2808.4 | 3078.5 | 282.4 | 210.7 | 120.9 | 0 | 549.6 | 9982.5 | 6363.1 | 4169.5 |

**Census of India 2011- Village Directory
Amenities and Land use (As on 2009)**

Name of District : Srikakulam

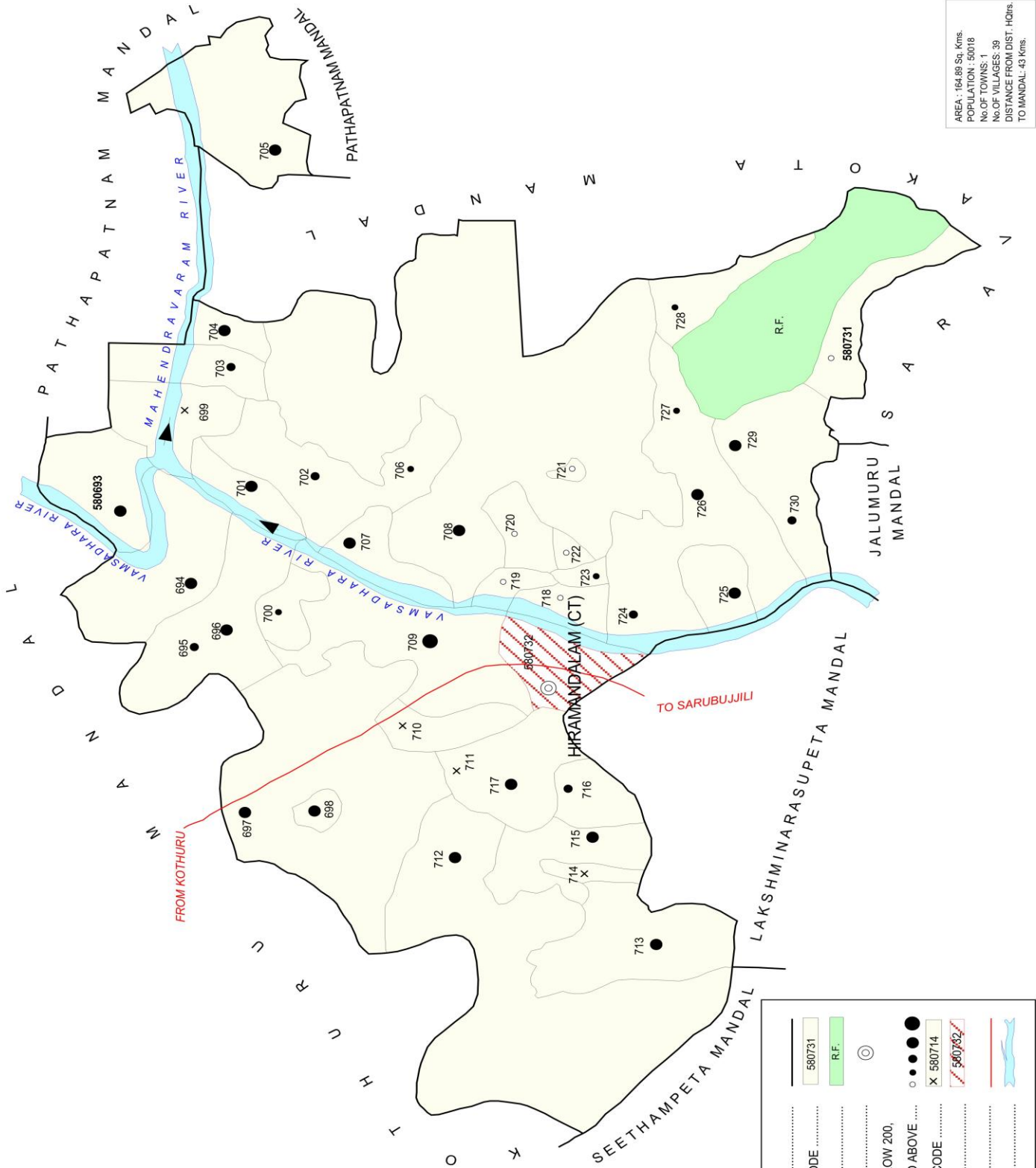
Location Code No.: 542

Name of Mandal Parishad : Nandigam

Location Code No.: 0457

| Land Use | | | | | Name of three most important commodities manufactured | | | Name of Village | Sl. No. |
|--|------------------------|------------------|-----------------|-----------|---|--------|-------|------------------------|---------|
| Area irrigated by source (in hectare). | | | | | First | Second | Third | | |
| Canals (C) | Wells/Tube-wells(W/TW) | Tanks/Lakes(T/L) | Water Falls(WF) | Others(O) | 120 | 121 | 122 | 2 | 1 |
| 71.4 | 0 | 0 | 0 | 0 | | | | Vallabharayapadu | 766 |
| 49.5 | 0 | 0 | 0 | 0 | | | | Bharanigam | 767 |
| 13.6 | 0 | 0 | 0 | 0 | | | | Dodlarama Chandrapuram | 768 |
| 57.2 | 0 | 0 | 0 | 0 | | | | Devada | 769 |
| 65.6 | 0 | 0 | 0 | 0 | | | | Kotipalle | 770 |
| 53.4 | 0 | 6.9 | 0 | 0 | | | | Badabanda | 771 |
| 89.3 | 0 | 0 | 0 | 0 | | | | Mondrayavalasa | 772 |
| 67.8 | 0 | 0 | 0 | 0 | | | | Komatooru | 773 |
| 119.2 | 0 | 0 | 0 | 0 | | | | Narsipuram | 774 |
| 214.2 | 0 | 0 | 0 | 0 | | | | Devalabhadra | 775 |
| 188.2 | 0 | 0 | 0 | 0 | | | | Dimilada | 776 |
| 72.9 | 0 | 0 | 0 | 0 | | | | Lakkidasapuram | 777 |
| 68.5 | 0 | 0 | 0 | 0 | | | | Uyyalapeta | 778 |
| 64.2 | 0 | 0 | 0 | 0 | | | | Sivampuram | 779 |
| 217.4 | 0 | 0 | 0 | 0 | | | | Routhupuram | 780 |
| 17.1 | 0 | 0 | 0 | 0 | | | | Banjeerupeta | 781 |
| 3565.3 | 99.4 | 2693 | 0.1 | 5 | | | | | |

INDIA
 ANDHRA PRADESH
 HIRAMANDALAM MANDAL
 SRIKAKULAM DISTRICT



AREA : 164.89 Sq. Kms.
 POPULATION : 50018
 No. OF TOWNS : 1
 No. OF VILLAGES : 39
 DISTANCE FROM DIST. HQRS.
 TO MANDAL : 43 Kms.

| | |
|---|------------------------|
| BOUNDARY, MANDAL | |
| " | VILLAGE WITH MDDS CODE |
| | RESERVED FOREST |
| HEADQUARTERS, MANDAL | ○ |
| POPULATION SIZE OF VILLAGES: BELOW 200, | ● |
| 200-499, 500-999, 1000-4999, 5000 AND ABOVE | ● |
| UNINHABITED VILLAGE WITH MDDS CODE | X |
| CENSUS TOWN WITH MDDS CODE | ○ |
| IMPORTANT METALLED ROADS | — |
| RIVER/STREAM | — |

**ALPHABETICAL LIST OF VILLAGES (MANDAL PARISHAD WISE)
SRIKAKULAM DISTRICT**

| Sl. No. | Name of Village | 2011 Census Location Code No. | 2001 Census Location Code No. |
|---|-----------------------|-------------------------------|-------------------------------|
| 1 | 2 | 3 | 4 |
| Name of Mandal Parishad : Hiramandalam | | | |
| Name of Mandal : Hiramandalam (0015) | | | |
| 1 | Ambavalli | 2854204783580725 | 2811001501172900 |
| 2 | Anthakapalle | 2854204783580731 | 2811001501173500 |
| 3 | Anthili | 2854204783580713 | 2811001501171600 |
| 4 | Bhagiradhipuram | 2854204783580719 | 2811001501172300 |
| 5 | Bommika | 2854204783580699 | 2811001501170200 |
| 6 | Chinnakollivalasa | 2854204783580716 | 2811001501171900 |
| 7 | Chorlangi | 2854204783580702 | 2811001501170500 |
| 8 | Dugarajapuram | 2854204783580714 | 2811001501171700 |
| 9 | Duggupuram | 2854204783580698 | 2811001501170100 |
| 10 | Durbalapuram | 2854204783580700 | 2811001501170300 |
| 11 | Garlapadu | 2854204783580715 | 2811001501171800 |
| 12 | Godiapadu | 2854204783580708 | 2811001501171100 |
| 13 | Gotta | 2854204783580707 | 2811001501171000 |
| 14 | Gulumuru | 2854204783580694 | 2811001501169700 |
| 15 | Jagannadhapuram | 2854204783580695 | 2811001501169800 |
| 16 | Kallata | 2854204783580704 | 2811001501170700 |
| 17 | Kittalapadu | 2854204783580729 | 2811001501173300 |
| 18 | Komanapalle | 2854204783580693 | 2811001501169600 |
| 19 | Kondakorada | 2854204783580710 | 2811001501171300 |
| 20 | Kondaragolu | 2854204783580696 | 2811001501169900 |
| 21 | Korada | 2854204783580709 | 2811001501171200 |
| 22 | Koradamanyam | 2854204783580711 | 2811001501171400 |
| 23 | Lingupuram | 2854204783580722 | 2811001501172600 |
| 24 | Lokonda | 2854204783580706 | 2811001501170900 |
| 25 | Mahalakshimipuram | 2854204783580718 | 2811001501172200 |
| 26 | Majjigudem | 2854204783580726 | 2811001501173000 |
| 27 | Mamidijola | 2854204783580720 | 2811001501172400 |
| 28 | Mokhasa Avalangi | 2854204783580703 | 2811001501170600 |
| 29 | Neeladevipuram | 2854204783580723 | 2811001501172700 |
| 30 | Padali | 2854204783580712 | 2811001501171500 |
| 31 | Peddasankili | 2854204783580697 | 2811001501170000 |
| 32 | Pindrivada | 2854204783580724 | 2811001501172800 |
| 33 | Rellivalasa | 2854204783580730 | 2811001501173400 |
| 34 | Satyajagannadha Puram | 2854204783580728 | 2811001501173200 |
| 35 | Seedhi | 2854204783580727 | 2811001501173100 |
| 36 | Tallapadu | 2854204783580721 | 2811001501172500 |
| 37 | Tampa | 2854204783580705 | 2811001501170800 |
| 38 | Tulagam | 2854204783580717 | 2811001501172000 |
| 39 | Tungatampara | 2854204783580701 | 2811001501170400 |

**Census of India 2011- Village Directory
Amenities and Land use (As on 2009)**

Name of District : Srikakulam

Location Code No.: 542

Name of Mandal Parishad : Hiramandalam

Location Code No.: 0458

| Sl. No. | Name of Village | Location code no. | Total area of the village (in hectares rounded up to one decimal place) | Total population (2011 census) | Number of households (2011 census) | Number of educational amenities available (If not available within the village, the distance range code viz; a for < 5 Kms, b for 5-10 Kms and c for 10+ kms of nearest place where facility is available is given). | | | | | | | | | |
|---------|------------------|-------------------|--|----------------------------------|------------------------------------|--|--------------------|-------------------|----------------------|------------------------------|---|-------------------------|----------------------|---------------------------|------------------|
| | | | | | | Pre-Primary school (PP) | Primary school (P) | Middle school (M) | Secondary School (S) | Senior Secondary school (SS) | Degree college of arts science & commerce (ASC) | Engineering college(EC) | Medical college (MC) | Management institute (MI) | Polytechnic (Pt) |
| 1 | 2 | 3 | 4 | 5 | 6 | 7 | 8 | 9 | 10 | 11 | 12 | 13 | 14 | 15 | 16 |
| 782 | Komanapalle | 580693 | 673 | 2275 | 629 | c | 2 | 1 | c | c | c | c | c | c | c |
| 783 | Gulumuru | 580694 | 586 | 1194 | 301 | b | 1 | 1 | 1 | b | b | c | c | c | c |
| 784 | Jagannadhapuram | 580695 | 553 | 642 | 167 | b | 1 | a | b | b | b | c | c | c | c |
| 785 | Kondaragolu | 580696 | 566 | 1787 | 462 | b | 1 | b | b | b | b | c | c | c | c |
| 786 | Peddasankili | 580697 | 703 | 1488 | 453 | b | 2 | 1 | b | b | b | c | c | c | c |
| 787 | Duggupuram | 580698 | 548 | 2207 | 674 | b | 2 | 1 | b | b | b | c | c | c | c |
| 788 | Bommika | 580699 | 154 | 0 | 0 | | | | | | | | | | |
| 789 | Durbalapuram | 580700 | 107 | 457 | 134 | a | 1 | a | a | a | a | c | c | c | c |
| 790 | Tungatampara | 580701 | 73 | 1142 | 318 | a | 1 | a | b | b | b | c | c | c | c |
| 791 | Chorlangi | 580702 | 345 | 841 | 206 | b | 2 | 1 | b | b | b | c | c | c | c |
| 792 | Mokhasa Avalangi | 580703 | 163 | 917 | 209 | a | 1 | 1 | 1 | b | b | c | c | c | c |
| 793 | Kallata | 580704 | 150 | 1376 | 377 | 1 | 2 | 1 | b | b | b | c | c | c | c |
| 794 | Tampa | 580705 | 305 | 2298 | 616 | b | 2 | 1 | c | c | c | c | c | c | c |
| 795 | Lokonda | 580706 | 176 | 233 | 61 | b | 1 | b | b | b | b | c | c | c | c |
| 796 | Gotta | 580707 | 170 | 1342 | 315 | a | 1 | a | a | a | a | c | c | c | c |
| 797 | Godiapadu | 580708 | 341 | 1429 | 420 | b | 2 | 1 | 1 | b | b | c | c | c | c |
| 798 | Korada | 580709 | 196 | 6379 | 1704 | 2 | 5 | 1 | a | a | a | c | c | c | c |
| 799 | Kondakorada | 580710 | 151 | 0 | 0 | | | | | | | | | | |
| 800 | Koradamanyam | 580711 | 12 | 0 | 0 | | | | | | | | | | |
| 801 | Padali | 580712 | 421 | 4081 | 1227 | b | 3 | 1 | a | b | b | c | c | c | c |
| 802 | Anthili | 580713 | 567 | 1064 | 230 | b | 1 | 1 | b | b | b | c | c | c | c |
| 803 | Dugarapuram | 580714 | 45 | 0 | 0 | | | | | | | | | | |
| 804 | Garlapadu | 580715 | 288 | 1868 | 551 | b | 1 | b | b | b | b | c | c | c | c |

**Census of India 2011- Village Directory
Amenities and Land use (As on 2009)**

Name of District : Srikakulam

Location Code No.: 542

Name of Mandal Parishad : Hiramandalam

Location Code No.: 0458

| Number of educational amenities available (If not available within the village, the distance range code viz; a for <5 Kms, b for 5-10 Kms and c for 10+ kms of nearest place where facility is available is given). | | | | Number of Medical Amenities available. (If not available within the village, the distance range code viz; a for < 5 Kms, b for 5-10 Kms and c for 10+ kms of nearest place where facility is available is given). | | | | | | | | | | | Name of Village | Sl. No. |
|---|-----------------------------------|-----------------------------------|------------------|---|-----------------------------|---------------------------------|--|--------------------|--------------------------|------------------------------------|----------------|--------------------------|----------------------------|-----------------------------|------------------|---------|
| Vocational training school /ITI | Non-formal training centre (NFTC) | Special school for disabled (SSD) | Others (specify) | Community health centre (CHC) | Primary health centre (PHC) | Primary health sub centre (PHS) | Maternity and child welfare centre (MCW) | T. B. clinic (TBC) | Hospital-allopathic (HA) | Hospital-alternative medicine (HO) | Dispensary (D) | Veterinary hospital (VH) | Mobile health clinic (MHC) | Family welfare centre (FWC) | | |
| 17 | 18 | 19 | 20 | 21 | 22 | 23 | 24 | 25 | 26 | 27 | 28 | 29 | 30 | 31 | 2 | 1 |
| c | c | c | | c | c | b | c | c | c | c | c | c | a | c | Komanapalle | 782 |
| c | c | c | | c | b | 1 | c | c | c | c | c | b | b | c | Gulumuru | 783 |
| c | c | c | | c | b | b | c | c | c | c | c | b | b | c | Jagannadhapuram | 784 |
| c | c | c | | c | b | b | c | c | c | c | c | b | b | c | Kondaragolu | 785 |
| c | c | c | | c | b | 1 | c | c | c | c | c | b | b | c | Peddasankili | 786 |
| c | c | c | | c | b | b | c | c | c | c | c | b | b | c | Duggupuram | 787 |
| | | | | | | | | | | | | | | | Bommika | 788 |
| c | c | c | | c | a | a | c | c | c | c | c | a | a | c | Durbalapuram | 789 |
| c | c | c | | c | b | a | c | c | c | c | c | b | b | c | Tungatampara | 790 |
| c | c | c | | c | 1 | 1 | c | c | c | c | c | b | b | c | Chorlangi | 791 |
| c | c | c | | c | b | a | c | c | c | c | c | b | b | c | Mokhasa Avalangi | 792 |
| c | c | c | | c | b | a | c | c | c | c | c | b | b | c | Kallata | 793 |
| c | c | c | | c | c | 1 | c | c | c | c | b | c | b | c | Tampa | 794 |
| c | c | c | | c | b | b | c | c | c | c | b | b | b | c | Lokonda | 795 |
| c | c | c | | c | a | a | c | c | c | c | b | a | a | c | Gotta | 796 |
| c | c | c | | c | b | b | c | c | c | c | a | a | 1 | c | Godiapadu | 797 |
| c | c | c | | c | 1 | a | c | c | c | c | 1 | 1 | a | c | Korada | 798 |
| | | | | | | | | | | | | | | | Kondakorada | 799 |
| | | | | | | | | | | | | | | | Koradamanyam | 800 |
| c | c | c | | c | a | 1 | c | c | c | c | b | b | b | c | Padali | 801 |
| c | c | c | | c | b | b | c | c | c | c | b | b | b | c | Anthili | 802 |
| | | | | | | | | | | | | | | | Dugarajapuram | 803 |
| c | c | c | | c | b | b | c | c | c | c | b | b | b | c | Garlapadu | 804 |

**Census of India 2011- Village Directory
Amenities and Land use (As on 2009)**

Name of District : Srikakulam

Location Code No.: 542

Name of Mandal Parishad : Hiramandalam

Location Code No.: 0458

| Sl. No. | Name of Village | Number of Non-Government Medical Amenities available. | | | | | | | Availability of drinking water - Yes / No | | | | | | | |
|---------|------------------|---|---------------------------------------|--|-------------------------------------|---|---------------|--------|---|---------------------------------------|-----------|------------------------|--------|---------------|--------------------|--------|
| | | Charitable non Govt. hospital/Nursing home. | Medical practitioner with MBBS Degree | Medical practitioner with other degree | Medical practitioner with no degree | Traditional practitioner and faith healer | Medicine Shop | Others | Tap water (Treated/Untreated) | Well water (Covered / Uncovered well) | Hand Pump | Tube wells / Bore well | Spring | River / Canal | Tank / Pond / Lake | Others |
| 1 | 2 | 32 | 33 | 34 | 35 | 36 | 37 | 38 | 39 | 40 | 41 | 42 | 43 | 44 | 45 | 46 |
| 782 | Komanapalle | 0 | 0 | 4 | 0 | 0 | 0 | 0 | No | Yes | Yes | No | No | Yes | No | No |
| 783 | Gulumuru | 0 | 0 | 0 | 0 | 0 | 0 | 0 | Yes | No | Yes | Yes | No | No | No | No |
| 784 | Jagannadhapuram | 0 | 0 | 0 | 0 | 0 | 0 | 0 | Yes | Yes | Yes | Yes | No | No | No | No |
| 785 | Kondaragolu | 0 | 0 | 0 | 1 | 0 | 0 | 0 | No | No | Yes | Yes | No | No | No | No |
| 786 | Peddasankili | 0 | 0 | 0 | 0 | 0 | 0 | 0 | Yes | Yes | Yes | No | No | No | Yes | No |
| 787 | Duggupuram | 0 | 1 | 1 | 1 | 0 | 0 | 0 | No | Yes | Yes | No | No | No | No | No |
| 788 | Bommika | | | | | | | | | | | | | | | |
| 789 | Durbalapuram | 0 | 0 | 0 | 0 | 0 | 0 | 0 | No | No | Yes | Yes | No | No | Yes | No |
| 790 | Tungatampara | 0 | 0 | 0 | 0 | 0 | 0 | 0 | No | Yes | Yes | Yes | No | Yes | No | No |
| 791 | Chorlangi | 0 | 0 | 0 | 2 | 0 | 0 | 0 | Yes | Yes | Yes | Yes | No | No | No | No |
| 792 | Mokhasa Avalangi | 0 | 0 | 0 | 1 | 0 | 0 | 0 | No | Yes | Yes | No | No | No | No | No |
| 793 | Kallata | 0 | 1 | 1 | 1 | 0 | 0 | 0 | No | Yes | Yes | No | No | Yes | Yes | No |
| 794 | Tampa | 0 | 0 | 0 | 1 | 0 | 3 | 0 | Yes | Yes | Yes | No | No | Yes | No | No |
| 795 | Lokonda | 0 | 0 | 0 | 0 | 0 | 0 | 0 | No | Yes | Yes | No | No | No | No | No |
| 796 | Gotta | 0 | 0 | 0 | 1 | 0 | 0 | 0 | No | Yes | Yes | No | No | Yes | No | No |
| 797 | Godiapadu | 0 | 0 | 0 | 0 | 0 | 0 | 0 | No | Yes | Yes | No | No | Yes | No | No |
| 798 | Korada | 0 | 1 | 1 | 0 | 0 | 2 | 0 | Yes | Yes | Yes | No | No | Yes | No | No |
| 799 | Kondakorada | | | | | | | | | | | | | | | |
| 800 | Koradamanyam | | | | | | | | | | | | | | | |
| 801 | Padali | 0 | 0 | 0 | 0 | 2 | 0 | 0 | Yes | Yes | Yes | No | No | No | No | No |
| 802 | Anthili | 0 | 0 | 0 | 3 | 0 | 0 | 0 | No | Yes | Yes | No | No | No | No | No |
| 803 | Dugarajapuram | | | | | | | | | | | | | | | |
| 804 | Garlapadu | 0 | 0 | 0 | 0 | 0 | 0 | 0 | Yes | Yes | Yes | No | No | No | Yes | No |

**Census of India 2011- Village Directory
Amenities and Land use (As on 2009)**

Name of District : Srikakulam

Location Code No.: 542

Name of Mandal Parishad : Hiramandalam

Location Code No.: 0458

| Availability of toilet & others Yes / No | | | | Communication and transport facilities (If amenities available code -Yes is given except for Village Pin Code ,If not available within the village , the distance range code viz; a for < 5 Kms, b for 5-10 Kms and c for 10+ kms of nearest place where facility is available is given). | | | | | | | | | Name of Village | Sl. No. |
|--|----------------------------------|---|--|---|-----------------------|--------------------------------|------------------|-------------------------|--------------------------|-----------------------|---|------------------|-----------------|---------|
| Community toilet including bath. | Community toilet excluding bath. | Rural sanitary mart or sanitary hardware outlet available near the village. | Community bio- gas or recycle of waste for productive use. | Post office(PO) | Sub post office (SPO) | Post & Telegraph office (P&TO) | Village Pin Code | Telephones (Land lines) | Public call office (PCO) | Mobile phone coverage | Internet cafes/ Common service centre (CSC) | | | |
| 47 | 48 | 49 | 50 | 51 | 52 | 53 | 54 | 55 | 56 | 57 | 58 | 2 | 1 | |
| No | No | No | No | Yes | a | c | 532427 | Yes | Yes | Yes | c | Komanapalle | 782 | |
| No | No | No | No | a | Yes | b | 532459 | Yes | Yes | Yes | b | Gulumuru | 783 | |
| No | No | No | No | b | a | b | 532459 | b | b | Yes | b | Jagannadhapuram | 784 | |
| No | No | No | No | b | a | b | 532459 | b | b | Yes | b | Kondaragolu | 785 | |
| No | No | No | No | b | Yes | b | 532459 | Yes | Yes | Yes | b | Peddasankili | 786 | |
| No | No | No | No | b | Yes | b | 532459 | Yes | Yes | Yes | b | Duggupuram | 787 | |
| | | | | | | | | | | | | Bommika | 788 | |
| No | No | No | No | b | a | b | 532459 | a | a | Yes | b | Durbalapuram | 789 | |
| No | No | No | No | b | a | b | 532459 | Yes | Yes | Yes | b | Tungatampara | 790 | |
| No | No | No | No | b | b | b | 532459 | Yes | Yes | Yes | b | Chorlangi | 791 | |
| No | No | No | No | b | a | b | 532214 | b | b | Yes | b | Mokhasa Avalangi | 792 | |
| No | No | No | No | b | Yes | b | 532214 | Yes | Yes | Yes | b | Kallata | 793 | |
| No | No | No | No | b | Yes | c | 532214 | Yes | Yes | Yes | c | Tampa | 794 | |
| No | No | No | No | b | a | b | 532459 | Yes | Yes | Yes | b | Lokonda | 795 | |
| No | No | No | No | b | a | a | 532459 | Yes | Yes | Yes | a | Gotta | 796 | |
| No | No | No | No | a | Yes | a | 532459 | Yes | Yes | Yes | b | Godiapadu | 797 | |
| No | Yes | No | No | Yes | a | a | 532459 | Yes | Yes | Yes | a | Korada | 798 | |
| | | | | | | | | | | | | Kondakorada | 799 | |
| | | | | | | | | | | | | Koradamanyam | 800 | |
| No | No | No | No | a | Yes | b | 532459 | Yes | Yes | Yes | b | Padali | 801 | |
| No | No | No | No | b | a | b | 532459 | Yes | Yes | Yes | b | Anthili | 802 | |
| | | | | | | | | | | | | Dugarajapuram | 803 | |
| No | No | No | No | b | a | b | 532459 | Yes | Yes | Yes | b | Garlapadu | 804 | |

**Census of India 2011- Village Directory
Amenities and Land use (As on 2009)**

Name of District : Srikakulam

Location Code No.: 542

Name of Mandal Parishad : Hiramandalam

Location Code No.: 0458

| Sl. No. | Name of Village | Communication and transport facilities (If amenities available code -Yes is given except for Village Pin Code, If not available within the village, the distance range code viz; a for < 5 Kms, b for 5-10 Kms and c for 10+ kms of nearest place where facility is available is given). | | | | | | | | | |
|---------|------------------|--|--------------------------------|------------------|---------------------|----------------|----------|---|-------------------------|--------------------------|--|
| | | Private courier facility | Bus service (Public & Private) | Railway stations | Auto/Modified Autos | Taxis and Vans | Tractors | Cycle-pulled rickshaws(Manual & Machine driven) | Carts driven by animals | Sea /River ferry service | |
| 1 | 2 | 59 | 60 | 61 | 62 | 63 | 64 | 65 | 66 | 67 | |
| 782 | Komanapalle | c | Yes | c | c | c | Yes | | a | | |
| 783 | Gulumuru | b | a | c | b | b | b | Yes | Yes | | |
| 784 | Jagannadhapuram | b | a | c | a | b | b | | a | | |
| 785 | Kondaragolu | b | Yes | c | Yes | b | Yes | | b | | |
| 786 | Peddasankili | b | Yes | c | b | b | Yes | | b | | |
| 787 | Duggupuram | b | a | c | b | b | Yes | | b | | |
| 788 | Bommika | | | | | | | | | | |
| 789 | Durbalapuram | b | a | c | b | b | b | | b | | |
| 790 | Tungatampara | b | Yes | c | a | b | b | | a | | |
| 791 | Chorlangi | b | Yes | c | Yes | b | Yes | | Yes | | |
| 792 | Mokhasa Avalangi | b | Yes | c | a | b | Yes | | a | | |
| 793 | Kallata | b | Yes | c | b | b | Yes | | Yes | | |
| 794 | Tampa | b | Yes | c | b | b | Yes | | a | | |
| 795 | Lokonda | b | a | c | b | b | b | | a | | |
| 796 | Gotta | a | Yes | c | b | b | b | | b | | |
| 797 | Godiapadu | a | a | c | a | a | a | | a | | |
| 798 | Korada | Yes | Yes | c | Yes | Yes | Yes | Yes | Yes | Yes | |
| 799 | Kondakorada | | | | | | | | | | |
| 800 | Koradamanyam | | | | | | | | | | |
| 801 | Padali | a | a | c | Yes | Yes | Yes | | Yes | | |
| 802 | Anthili | b | b | c | a | a | b | | a | | |
| 803 | Dugarajapuram | | | | | | | | | | |
| 804 | Garlapadu | b | b | c | b | b | b | | b | | |

**Census of India 2011- Village Directory
Amenities and Land use (As on 2009)**

Name of District : Srikakulam

Location Code No.: 542

Name of Mandal Parishad : Hiramandalam

Location Code No.: 0458

| Village connected to highways,village roads, banks & credit societies (If amenities available code -Yes is given, If not available within the village , the distance range code viz; a for < 5 Kms, b for 5-10 Kms and c for 10+ kms of nearest place where facility is available is given). | | | | | | | | | | | | Name of Village | Sl. No. |
|--|--------------------------------|--|-----------------------------------|-------------|----------------|----------------------------------|--------------------------------------|----------------|---------------------------------|-----|-------------------------------|------------------|---------|
| Connected to national highway(NH) | Connected to state highway(SH) | Connected to major district road (MDR) | Connected to others district road | Pucca roads | Kutchcha roads | Water bounded macadam(WBM) roads | Navigable waterway (river/canal)(NW) | Footpaths (FP) | Commercial & Co-operative Banks | ATM | Agricultural Credit Societies | | |
| 68 | 69 | 70 | 71 | 72 | 73 | 74 | 75 | 76 | 77 | 78 | 79 | 2 | 1 |
| c | c | b | Yes | Yes | Yes | b | | Yes | c | c | c | Komanapalle | 782 |
| c | c | b | Yes | Yes | Yes | b | | Yes | b | b | b | Gulumuru | 783 |
| c | c | b | Yes | Yes | Yes | b | | Yes | b | b | b | Jagannadhapuram | 784 |
| c | c | b | Yes | Yes | Yes | c | | Yes | b | b | b | Kondaragolu | 785 |
| c | c | Yes | Yes | Yes | Yes | b | | Yes | b | b | b | Peddasankili | 786 |
| c | c | a | Yes | Yes | Yes | b | | Yes | b | b | b | Duggupuram | 787 |
| | | | | | | | | | | | | Bommika | 788 |
| c | c | b | Yes | b | Yes | b | | Yes | a | a | a | Durbalapuram | 789 |
| c | c | b | Yes | Yes | Yes | c | | Yes | b | b | b | Tungatampara | 790 |
| c | c | b | Yes | Yes | Yes | b | | Yes | b | b | b | Chorlangi | 791 |
| c | c | b | Yes | Yes | Yes | b | | Yes | b | b | b | Mokhasa Avalangi | 792 |
| c | c | b | Yes | Yes | Yes | c | | Yes | b | b | b | Kallata | 793 |
| c | c | b | Yes | Yes | Yes | b | | Yes | b | c | Yes | Tampa | 794 |
| c | c | a | Yes | b | Yes | b | | Yes | b | b | b | Lokonda | 795 |
| c | c | a | Yes | Yes | Yes | b | | Yes | a | a | a | Gotta | 796 |
| c | c | b | Yes | Yes | Yes | c | | Yes | a | b | a | Godiapadu | 797 |
| c | c | Yes | Yes | Yes | Yes | Yes | | Yes | Yes | Yes | Yes | Korada | 798 |
| | | | | | | | | | | | | Kondakorada | 799 |
| | | | | | | | | | | | | Koradamanyam | 800 |
| c | c | a | Yes | Yes | Yes | Yes | | Yes | a | a | a | Padali | 801 |
| c | c | b | Yes | Yes | Yes | c | | Yes | b | b | b | Anthili | 802 |
| | | | | | | | | | | | | Dugarajapuram | 803 |
| c | c | b | Yes | Yes | Yes | c | | Yes | b | b | b | Garlapadu | 804 |

**Census of India 2011- Village Directory
Amenities and Land use (As on 2009)**

Name of District : Srikakulam

Location Code No.: 542

Name of Mandal Parishad : Hiramandalam

Location Code No.: 0458

| Sl. No. | Name of Village | Availability of miscellaneous facilities (If amenities available code -Yes is given, If not available within the village, the distance range code viz; a for < 5 Kms, b for 5-10 Kms and c for 10+ kms of nearest place where facility is available is given). | | | | | | | | | |
|---------|------------------|--|---------------------------------------|-------------------------|-------------|--------------------------------|---|--|------------------------------|--|----------------------------------|
| | | Self-Help Group (SHG) | Public distribution system (PDS) shop | Mandis / Regular market | Weekly Haat | Agricultural marketing society | Integrated Child Development Scheme (Nutritional Centres) | Anganwadi Centre (Nutritional Centres) | Others (Nutritional Centres) | ASHA (Accredited Social Health Activist) | Community centre with/without TV |
| 1 | 2 | 80 | 81 | 82 | 83 | 84 | 85 | 86 | 87 | 88 | 89 |
| 782 | Komanapalle | Yes | Yes | Yes | c | c | Yes | Yes | Yes | a | c |
| 783 | Gulumuru | Yes | Yes | a | b | b | Yes | Yes | Yes | Yes | b |
| 784 | Jagannadhapuram | Yes | Yes | b | b | b | Yes | Yes | Yes | Yes | b |
| 785 | Kondaragolu | Yes | Yes | b | b | b | Yes | Yes | Yes | Yes | b |
| 786 | Peddasankili | Yes | Yes | b | b | b | Yes | Yes | Yes | Yes | b |
| 787 | Duggupuram | Yes | Yes | b | b | b | Yes | Yes | Yes | Yes | b |
| 788 | Bommika | | | | | | | | | | |
| 789 | Durbalapuram | Yes | a | a | a | a | Yes | Yes | Yes | a | a |
| 790 | Tungatampara | Yes | Yes | b | b | b | Yes | Yes | Yes | Yes | b |
| 791 | Chorlangi | Yes | Yes | b | b | b | Yes | Yes | Yes | Yes | b |
| 792 | Mokhasa Avalangi | Yes | Yes | a | b | b | Yes | Yes | Yes | Yes | b |
| 793 | Kallata | Yes | Yes | a | b | b | Yes | Yes | Yes | Yes | b |
| 794 | Tampa | Yes | Yes | Yes | c | c | Yes | Yes | Yes | Yes | c |
| 795 | Lokonda | Yes | a | b | b | b | Yes | Yes | Yes | b | b |
| 796 | Gotta | Yes | Yes | b | b | b | Yes | Yes | Yes | Yes | a |
| 797 | Godiapadu | Yes | a | a | b | b | Yes | Yes | Yes | Yes | b |
| 798 | Korada | Yes | Yes | Yes | a | a | Yes | Yes | Yes | Yes | a |
| 799 | Kondakorada | | | | | | | | | | |
| 800 | Koradamanyam | | | | | | | | | | |
| 801 | Padali | Yes | Yes | Yes | a | b | Yes | Yes | Yes | Yes | b |
| 802 | Anthili | Yes | Yes | b | b | b | Yes | Yes | Yes | Yes | b |
| 803 | Dugarajapuram | | | | | | | | | | |
| 804 | Garlapadu | Yes | Yes | b | b | b | Yes | Yes | Yes | Yes | b |

**Census of India 2011- Village Directory
Amenities and Land use (As on 2009)**

Name of District : Srikakulam

Location Code No.: 542

Name of Mandal Parishad : Hiramandalam

Location Code No.: 0458

| Availability of miscellaneous facilities (If amenities available code -Yes is given, If not available within the village, the distance range code viz; a for < 5 Kms, b for 5-10 Kms and c for 10+ kms of nearest place where facility is available is given). | | | | | | | | | Availability of electricity (Yes/No) | | | | Nearest Town | | Name of Village | Sl. No. |
|--|---------------------------------|---------------------|----------------|---------------------|------------------|--------------------------|-----------------------------------|------------------------------------|---|--------------------------------------|--------------------------------|----------------------|---|------------------|-----------------|---------|
| Sports Field, | Sports Club / Recreation Centre | Cinema / Video Hall | Public Library | Public Reading Room | Newspaper Supply | Assembly Polling station | Birth & Death Registration Office | Power Supply for Domestic Use (ED) | Power Supply for Agricultural Use (EAG) | Power Supply for Commercial Use (EC) | Power Supply for All Uses (EA) | Name | Distance range code i.e. a for <5 Kms, b for 5-10 Kms and c for 10+ kms | | | |
| 90 | 91 | 92 | 93 | 94 | 95 | 96 | 97 | 98 | 99 | 100 | 101 | 102 | 103 | 2 | 1 | |
| c | c | c | c | c | Yes | Yes | Yes | Yes | Yes | Yes | Yes | Parlakimidi (Orissa) | c | Komanapalle | 782 | |
| b | c | b | b | b | Yes | Yes | Yes | Yes | Yes | No | No | Srikakulam | c | Gulumuru | 783 | |
| b | c | b | b | b | Yes | Yes | Yes | Yes | Yes | No | No | Srikakulam | c | Jagannadhapuram | 784 | |
| b | c | b | b | b | Yes | Yes | Yes | Yes | Yes | Yes | Yes | Srikakulam | c | Kondaragolu | 785 | |
| b | c | b | b | b | Yes | Yes | Yes | Yes | No | No | No | Srikakulam | c | Peddasankili | 786 | |
| b | c | b | b | b | Yes | Yes | Yes | Yes | Yes | No | No | Srikakulam | c | Duggupuram | 787 | |
| | | | | | | | | | | | | Srikakulam | c | Bommika | 788 | |
| b | c | b | b | a | Yes | Yes | Yes | Yes | Yes | No | No | Srikakulam | c | Durbalapuram | 789 | |
| b | c | b | b | b | Yes | Yes | Yes | Yes | Yes | No | No | Srikakulam | c | Tungatampara | 790 | |
| b | c | b | b | b | Yes | Yes | Yes | Yes | Yes | No | No | Srikakulam | c | Chorlangi | 791 | |
| b | c | b | b | b | Yes | Yes | Yes | Yes | Yes | No | No | Amadalavalasa | c | Mokhasa Avalangi | 792 | |
| b | c | b | b | b | Yes | Yes | Yes | Yes | Yes | No | No | Srikakulam | c | Kallata | 793 | |
| c | c | c | c | c | Yes | Yes | Yes | Yes | Yes | Yes | Yes | Srikakulam | c | Tampa | 794 | |
| b | c | b | b | b | Yes | Yes | Yes | Yes | No | No | No | Srikakulam | c | Lokonda | 795 | |
| a | c | a | a | a | Yes | Yes | Yes | Yes | No | No | No | Srikakulam | c | Gotta | 796 | |
| b | c | b | b | a | Yes | Yes | Yes | Yes | Yes | Yes | Yes | Amadalavalasa | c | Godiapadu | 797 | |
| a | c | a | a | Yes | Yes | Yes | Yes | Yes | Yes | Yes | Yes | Srikakulam | c | Korada | 798 | |
| | | | | | | | | | | | | Srikakulam | c | Kondakorada | 799 | |
| | | | | | | | | | | | | Srikakulam | c | Koradamanyam | 800 | |
| b | c | b | b | b | Yes | Yes | Yes | Yes | Yes | Yes | Yes | Srikakulam | c | Padali | 801 | |
| b | c | b | b | b | Yes | Yes | Yes | Yes | No | No | No | Srikakulam | c | Anthili | 802 | |
| | | | | | | | | | | | | Srikakulam | c | Dugarajapuram | 803 | |
| b | c | b | b | b | Yes | Yes | Yes | Yes | No | No | No | Srikakulam | c | Garlapadu | 804 | |

**Census of India 2011- Village Directory
Amenities and Land use (As on 2009)**

Name of District : Srikakulam

Location Code No.: 542

Name of Mandal Parishad : Hiramandalam

Location Code No.: 0458

| Sl. No. | Name of Village | Land Use | | | | | | | | | | |
|---------|------------------|---|----------------------------------|-------------------------------|--|--|-----------------------|---|-----------------|---------------|---------------------------|------------------------------|
| | | Area under different types of land use (in hectares rounded up to one decimal place) | | | | | | | | | | |
| | | Forests | Area under Non-agricultural Uses | Barren and Un-cultivable land | Permanent Pastures and Other Grazing Lands | Land Under Miscellaneous Tree Crops etc. | Culturable Waste Land | Fallow lands other than current fallows | Current Fallows | Net Area Sown | Total Irrigated Land Area | Total Un-irrigated Land Area |
| 1 | 2 | 104 | 105 | 106 | 107 | 108 | 109 | 110 | 111 | 112 | 113 | 114 |
| 782 | Komanapalle | 0 | 150.8 | 61.1 | 0 | 0 | 0 | 0 | 0 | 461.1 | 211.9 | 249.2 |
| 783 | Gulumuru | 0 | 266.7 | 0 | 0 | 0 | 0 | 0 | 0 | 319.3 | 174.7 | 144.6 |
| 784 | Jagannadhapuram | 0 | 66.8 | 0 | 0 | 0 | 0 | 0 | 0 | 486.2 | 44.4 | 441.8 |
| 785 | Kondaragolu | 0 | 273 | 0 | 0 | 0 | 0 | 0 | 0 | 293 | 125.5 | 167.5 |
| 786 | Peddasankili | 0 | 161.5 | 0 | 0 | 0 | 0 | 0 | 0 | 541.5 | 249.9 | 291.6 |
| 787 | Duggupuram | 0 | 129.6 | 0 | 0 | 0 | 0 | 0 | 0 | 418.4 | 232.2 | 186.2 |
| 788 | Bommika | 0 | 121.3 | 0 | 0 | 0 | 0 | 0 | 0 | 32.7 | 32.7 | 0 |
| 789 | Durbalapuram | 0 | 26.3 | 0 | 3.4 | 0 | 0.4 | 0 | 0 | 76.9 | 50.2 | 26.7 |
| 790 | Tungatampara | 0 | 26.3 | 0 | 0 | 0 | 0 | 0 | 0 | 46.7 | 29.9 | 16.8 |
| 791 | Chorlangi | 0 | 79.7 | 0 | 0 | 0 | 0 | 246.1 | 0 | 19.2 | 120.1 | 145.2 |
| 792 | Mokhasa Avalangi | 0 | 45 | 0 | 0 | 19.9 | 23.4 | 0 | 0 | 74.7 | 23.4 | 51.3 |
| 793 | Kallata | 0 | 73.2 | 0 | 0 | 0 | 0 | 0 | 76.8 | 0 | 38.5 | 38.3 |
| 794 | Tampa | 0 | 0 | 0 | 0 | 43.7 | 0 | 0 | 0 | 261.3 | 166.3 | 95 |
| 795 | Lokonda | 0 | 0 | 33.4 | 0 | 0 | 0 | 0 | 142.6 | 0 | 66.7 | 75.9 |
| 796 | Gotta | 0 | 88.2 | 0 | 0 | 0 | 21.6 | 0 | 0 | 60.2 | 60.2 | 0 |
| 797 | Godiapadu | 0 | 253.5 | 0 | 0 | 0 | 0 | 87.5 | 0 | 0 | 77.7 | 9.8 |
| 798 | Korada | 0 | 0 | 0 | 106 | 48 | 0 | 42 | 0 | 0 | 0 | 42 |
| 799 | Kondakorada | 0 | 27 | 0 | 0 | 0 | 0 | 28 | 20 | 76 | 76 | 48 |
| 800 | Koradamanyam | 0 | 0.2 | 0 | 0 | 0 | 0 | 0 | 0 | 11.8 | 11.8 | 0 |
| 801 | Padali | 0 | 40 | 0 | 0 | 10 | 0 | 371 | 0 | 0 | 0 | 371 |
| 802 | Anthili | 0 | 168.4 | 0 | 0 | 0 | 0 | 0 | 0 | 398.6 | 101.1 | 297.5 |
| 803 | Dugarajapuram | 0 | 9 | 0 | 0 | 0 | 0 | 0 | 0 | 36 | 21.4 | 14.6 |
| 804 | Garlapadu | 0 | 88 | 0 | 0 | 0 | 0 | 0 | 200 | 0 | 34.5 | 165.5 |

**Census of India 2011- Village Directory
Amenities and Land use (As on 2009)**

Name of District : Srikakulam

Location Code No.: 542

Name of Mandal Parishad : Hiramandalam

Location Code No.: 0458

| Land Use | | | | | Name of three most important commodities manufactured | | | Name of Village | Sl. No. | | | | | |
|--|------------------------|------------------|-----------------|-----------|---|--------|-------|-----------------|---------|-----|-----|-----|------------------|-----|
| Area irrigated by source (in hectare). | | | | | First | Second | Third | | | | | | | |
| Canals (C) | Wells/Tube-wells(W/TW) | Tanks/Lakes(T/L) | Water Falls(WF) | Others(O) | 115 | 116 | 117 | 118 | 119 | 120 | 121 | 122 | 2 | 1 |
| 0 | 0 | 211.9 | 0 | 0 | | | | | | | | | Komanapalle | 782 |
| 0 | 174.7 | 0 | 0 | 0 | | | | | | | | | Gulumuru | 783 |
| 0 | 0 | 44.4 | 0 | 0 | | | | | | | | | Jagannadhapuram | 784 |
| 0 | 0 | 125.5 | 0 | 0 | | | | | | | | | Kondaragolu | 785 |
| 0 | 0 | 249.9 | 0 | 0 | | | | | | | | | Peddasankili | 786 |
| 0 | 0 | 232.2 | 0 | 0 | | | | | | | | | Duggupuram | 787 |
| 0 | 0 | 32.7 | 0 | 0 | | | | | | | | | Bommika | 788 |
| 0 | 0 | 50.2 | 0 | 0 | | | | | | | | | Durbalapuram | 789 |
| 29.9 | 0 | 0 | 0 | 0 | | | | | | | | | Tungatampara | 790 |
| 120.1 | 0 | 0 | 0 | 0 | | | | | | | | | Chorlangi | 791 |
| 0 | 0 | 23.4 | 0 | 0 | | | | | | | | | Mokhasa Avalangi | 792 |
| 0 | 0 | 38.5 | 0 | 0 | | | | | | | | | Kallata | 793 |
| 0 | 0 | 166.3 | 0 | 0 | | | | | | | | | Tampa | 794 |
| 0 | 0 | 66.7 | 0 | 0 | | | | | | | | | Lokonda | 795 |
| 38.2 | 0 | 22 | 0 | 0 | | | | | | | | | Gotta | 796 |
| 54.2 | 0 | 23.5 | 0 | 0 | | | | | | | | | Godiapadu | 797 |
| 0 | 0 | 0 | 0 | 0 | | | | | | | | | Korada | 798 |
| 0 | 0 | 76 | 0 | 0 | | | | | | | | | Kondakorada | 799 |
| 0 | 0 | 11.8 | 0 | 0 | | | | | | | | | Koradamanyam | 800 |
| 0 | 0 | 0 | 0 | 0 | | | | | | | | | Padali | 801 |
| 0 | 0 | 101.1 | 0 | 0 | | | | | | | | | Anthili | 802 |
| 0 | 0 | 21.4 | 0 | 0 | | | | | | | | | Dugarajapuram | 803 |
| 0 | 0 | 34.5 | 0 | 0 | | | | | | | | | Garlapadu | 804 |

**Census of India 2011- Village Directory
Amenities and Land use (As on 2009)**

Name of District : Srikakulam

Location Code No.: 542

Name of Mandal Parishad : Hiramandalam

Location Code No.: 0458

| Sl. No. | Name of Village | Location code no. | Total area of the village (in hectares rounded up to one decimal place) | Total population (2011 census) | Number of households (2011 census) | Number of educational amenities available (If not available within the village, the distance range code viz; a for < 5 Kms, b for 5-10 Kms and c for 10+ kms of nearest place where facility is available is given). | | | | | | | | | |
|--------------|-----------------------|-------------------|--|----------------------------------|------------------------------------|--|--------------------|-------------------|----------------------|------------------------------|---|-------------------------|----------------------|---------------------------|------------------|
| | | | | | | Pre-Primary school (PP) | Primary school (P) | Middle school (M) | Secondary School (S) | Senior Secondary school (SS) | Degree college of arts science & commerce (ASC) | Engineering college(EC) | Medical college (MC) | Management institute (MI) | Polytechnic (Pt) |
| 1 | 2 | 3 | 4 | 5 | 6 | 7 | 8 | 9 | 10 | 11 | 12 | 13 | 14 | 15 | 16 |
| 805 | Chinnakollivalasa | 580716 | 180 | 949 | 312 | b | 1 | 1 | b | b | b | c | c | c | c |
| 806 | Tulagam | 580717 | 416 | 2166 | 623 | b | 3 | 1 | 1 | 1 | b | c | c | c | c |
| 807 | Mahalakshimipuram | 580718 | 64 | 119 | 36 | b | b | b | b | b | b | c | c | c | c |
| 808 | Bhagiradhipuram | 580719 | 49 | 179 | 49 | b | a | a | a | b | b | c | c | c | c |
| 809 | Mamidijola | 580720 | 103 | 175 | 48 | b | 1 | a | a | b | b | c | c | c | c |
| 810 | Tallapadu | 580721 | 8 | 56 | 18 | b | a | a | a | b | b | c | c | c | c |
| 811 | Lingupuram | 580722 | 121 | 21 | 5 | b | a | a | a | b | b | c | c | c | c |
| 812 | Neeladevipuram | 580723 | 91 | 285 | 76 | b | 1 | b | b | b | b | c | c | c | c |
| 813 | Pindravada | 580724 | 185 | 885 | 223 | c | 1 | c | c | c | c | c | c | c | c |
| 814 | Ambavalli | 580725 | 176 | 1067 | 298 | c | 1 | c | c | c | c | c | c | c | c |
| 815 | Majjigudem | 580726 | 427 | 1282 | 356 | c | 1 | c | c | c | c | c | c | c | c |
| 816 | Seedhi | 580727 | 121 | 476 | 119 | c | 1 | c | c | c | c | c | c | c | c |
| 817 | Satyajagannadha Puram | 580728 | 144 | 317 | 86 | c | 1 | c | c | c | c | c | c | c | c |
| 818 | Kittalapadu | 580729 | 395 | 1710 | 452 | c | 1 | c | c | c | c | c | c | c | c |
| 819 | Rellivalasa | 580730 | 98 | 588 | 144 | c | 1 | c | c | c | c | c | c | c | c |
| 820 | Anthakapalle | 580731 | 184 | 120 | 30 | c | 1 | c | c | c | c | c | c | c | c |
| Total | | | 10055 | 43415 | 11929 | 3 | 46 | 14 | 4 | 1 | 0 | 0 | 0 | 0 | 0 |

**Census of India 2011- Village Directory
Amenities and Land use (As on 2009)**

Name of District : Srikakulam

Location Code No.: 542

Name of Mandal Parishad : Hiramandalam

Location Code No.: 0458

| Number of educational amenities available (If not available within the village, the distance range code viz; a for <5 Kms, b for 5-10 Kms and c for 10+ kms of nearest place where facility is available is given). | | | | Number of Medical Amenities available. (If not available within the village, the distance range code viz; a for < 5 Kms, b for 5-10 Kms and c for 10+ kms of nearest place where facility is available is given). | | | | | | | | | | Name of Village | Sl. No. | |
|---|-----------------------------------|-----------------------------------|------------------|---|-----------------------------|---------------------------------|--|--------------------|--------------------------|------------------------------------|----------------|--------------------------|----------------------------|-----------------|-----------------------|-----------------------------|
| Vocational training school /ITI | Non-formal training centre (NFTC) | Special school for disabled (SSD) | Others (specify) | Community health centre (CHC) | Primary health centre (PHC) | Primary health sub centre (PHS) | Maternity and child welfare centre (MCW) | T. B. clinic (TBC) | Hospital-allopathic (HA) | Hospital-alternative medicine (HO) | Dispensary (D) | Veterinary hospital (VH) | Mobile health clinic (MHC) | | | Family welfare centre (FWC) |
| 17 | 18 | 19 | 20 | 21 | 22 | 23 | 24 | 25 | 26 | 27 | 28 | 29 | 30 | 31 | 2 | 1 |
| c | c | c | | c | b | b | c | c | c | c | b | b | 1 | c | Chinnakollivalasa | 805 |
| c | c | c | | c | b | 1 | c | c | c | c | b | b | a | c | Tulagam | 806 |
| c | c | c | | c | c | a | c | c | c | c | b | b | 1 | c | Mahalakshimpuram | 807 |
| c | c | c | | c | c | 1 | c | c | c | c | b | b | a | c | Bhagiradhipuram | 808 |
| c | c | c | | c | b | a | c | c | c | c | b | b | 1 | c | Mamidijola | 809 |
| c | c | c | | c | b | a | c | c | c | c | b | b | 1 | c | Tallapadu | 810 |
| c | c | c | | c | b | a | c | c | c | c | b | b | 1 | c | Lingupuram | 811 |
| c | c | c | | c | b | a | c | c | c | c | c | b | 1 | c | Neeladevipuram | 812 |
| c | c | c | | c | c | b | c | c | c | c | c | c | a | c | Pindravada | 813 |
| c | c | c | | c | c | b | c | c | c | c | c | c | b | c | Ambavalli | 814 |
| c | c | c | | c | c | b | c | c | c | c | c | c | b | c | Majjigudem | 815 |
| c | c | c | | c | c | b | c | c | c | c | c | c | b | c | Seedhi | 816 |
| c | c | c | | c | c | b | c | c | c | c | c | c | b | c | Satyajagannadha Puram | 817 |
| c | c | c | | c | c | 1 | c | c | c | c | c | c | b | c | Kittalapadu | 818 |
| c | c | c | | c | c | b | c | c | c | c | c | c | b | c | Rellivalasa | 819 |
| c | c | c | | c | c | c | c | c | c | c | c | c | a | c | Anthakapalle | 820 |
| 0 | 0 | 0 | 0 | 0 | 2 | 8 | 0 | 0 | 0 | 0 | 1 | 1 | 7 | 0 | | |

**Census of India 2011- Village Directory
Amenities and Land use (As on 2009)**

Name of District : Srikakulam

Location Code No.: 542

Name of Mandal Parishad : Hiramandalam

Location Code No.: 0458

| Sl. No. | Name of Village | Number of Non-Government Medical Amenities available. | | | | | | | Availability of drinking water - Yes / No | | | | | | | | |
|--------------|-----------------------|---|---------------------------------------|--|-------------------------------------|---|---------------|----------|---|---------------------------------------|-----------|------------------------|----------|---------------|--------------------|----------|--|
| | | Charitable non Govt. hospital/Nursing home. | Medical practitioner with MBBS Degree | Medical practitioner with other degree | Medical practitioner with no degree | Traditional practitioner and faith healer | Medicine Shop | Others | Tap water (Treated/Untreated) | Well water (Covered / Uncovered well) | Hand Pump | Tube wells / Bore well | Spring | River / Canal | Tank / Pond / Lake | Others | |
| 1 | 2 | 32 | 33 | 34 | 35 | 36 | 37 | 38 | 39 | 40 | 41 | 42 | 43 | 44 | 45 | 46 | |
| 805 | Chinnakollivalasa | 0 | 0 | 0 | 2 | 0 | 0 | 0 | No | Yes | Yes | No | No | No | No | No | |
| 806 | Tulagam | 0 | 0 | 0 | 2 | 0 | 0 | 0 | Yes | Yes | Yes | No | No | No | No | No | |
| 807 | Mahalakshimpuram | 0 | 0 | 0 | 0 | 0 | 0 | 0 | No | No | Yes | No | No | No | No | No | |
| 808 | Bhagiradhipuram | 0 | 0 | 0 | 0 | 0 | 0 | 0 | Yes | No | Yes | No | No | Yes | No | No | |
| 809 | Mamidijola | 0 | 0 | 0 | 0 | 0 | 0 | 0 | No | Yes | Yes | No | No | No | No | No | |
| 810 | Tallapadu | 0 | 0 | 0 | 0 | 0 | 0 | 0 | No | Yes | No | No | No | No | No | No | |
| 811 | Lingupuram | 0 | 0 | 0 | 0 | 0 | 0 | 0 | No | Yes | No | No | No | No | No | No | |
| 812 | Neeladevipuram | 0 | 0 | 0 | 0 | 0 | 0 | 0 | No | No | Yes | No | No | No | No | No | |
| 813 | Pindravada | 0 | 0 | 0 | 0 | 0 | 0 | 0 | No | No | Yes | No | No | No | No | No | |
| 814 | Ambavalli | 0 | 0 | 0 | 0 | 0 | 0 | 0 | No | Yes | Yes | No | No | No | No | No | |
| 815 | Majjigudem | 0 | 0 | 0 | 0 | 0 | 0 | 0 | No | Yes | Yes | Yes | No | No | No | No | |
| 816 | Seedhi | 0 | 0 | 0 | 0 | 0 | 0 | 0 | No | Yes | Yes | No | No | No | No | No | |
| 817 | Satyajagannadha Puram | 0 | 0 | 0 | 0 | 0 | 0 | 0 | No | Yes | No | Yes | No | No | No | No | |
| 818 | Kittalapadu | 0 | 0 | 0 | 0 | 0 | 0 | 0 | No | No | Yes | Yes | No | No | No | No | |
| 819 | Rellivalasa | 0 | 0 | 0 | 0 | 0 | 0 | 0 | No | Yes | Yes | Yes | No | No | No | No | |
| 820 | Anthakapalle | 0 | 0 | 0 | 0 | 0 | 0 | 0 | No | Yes | Yes | No | No | No | No | No | |
| Total | | 0 | 3 | 7 | 15 | 2 | 5 | 0 | 10 | 27 | 32 | 10 | 0 | 8 | 4 | 0 | |

**Census of India 2011- Village Directory
Amenities and Land use (As on 2009)**

Name of District : Srikakulam

Location Code No.: 542

Name of Mandal Parishad : Hiramandalam

Location Code No.: 0458

| Availability of toilet & others Yes / No | | | | Communication and transport facilities (If amenities available code -Yes is given except for Village Pin Code ,If not available within the village , the distance range code viz; a for < 5 Kms, b for 5-10 Kms and c for 10+ kms of nearest place where facility is available is given). | | | | | | | | | Name of Village | Sl. No. |
|--|----------------------------------|---|--|---|-----------------------|--------------------------------|------------------|-------------------------|--------------------------|-----------------------|---|-----------------------|-----------------|---------|
| Community toilet including bath. | Community toilet excluding bath. | Rural sanitary mart or sanitary hardware outlet available near the village. | Community bio- gas or recycle of waste for productive use. | Post office(PO) | Sub post office (SPO) | Post & Telegraph office (P&TO) | Village Pin Code | Telephones (Land lines) | Public call office (PCO) | Mobile phone coverage | Internet cafes/ Common service centre (CSC) | | | |
| 47 | 48 | 49 | 50 | 51 | 52 | 53 | 54 | 55 | 56 | 57 | 58 | 2 | 1 | |
| No | No | No | No | b | a | b | 532459 | b | b | Yes | b | Chinnakollivalasa | 805 | |
| No | No | No | No | b | Yes | b | 532459 | Yes | Yes | Yes | b | Tulagam | 806 | |
| No | No | No | No | b | a | b | 532459 | b | b | Yes | b | Mahalakshimipuram | 807 | |
| No | No | No | No | b | a | b | 532459 | Yes | Yes | Yes | b | Bhagiradhipuram | 808 | |
| No | No | No | No | b | a | b | 532459 | a | a | Yes | b | Mamidijola | 809 | |
| No | No | No | No | b | a | b | 532459 | a | a | Yes | b | Tallapadu | 810 | |
| No | No | No | No | b | b | b | 532459 | a | a | Yes | b | Lingupuram | 811 | |
| No | No | No | No | c | b | b | 532459 | b | b | Yes | b | Neeladevipuram | 812 | |
| No | No | No | No | c | b | c | 532459 | a | a | Yes | c | Pindravada | 813 | |
| No | No | No | No | c | a | c | 532428 | b | b | Yes | c | Ambavalli | 814 | |
| No | No | No | No | c | Yes | c | 532428 | b | b | Yes | c | Majjigudem | 815 | |
| No | No | No | No | c | a | c | 532428 | b | b | Yes | c | Seedhi | 816 | |
| No | No | No | No | c | a | c | 532428 | b | b | Yes | c | Satyajagannadha Puram | 817 | |
| No | No | No | No | c | Yes | c | 532428 | a | a | Yes | c | Kittalapadu | 818 | |
| No | No | No | No | c | a | c | 532428 | b | b | Yes | c | Rellivalasa | 819 | |
| No | No | No | No | c | a | c | 532428 | b | b | Yes | c | Anthakapalle | 820 | |
| 0 | 1 | 0 | 0 | 2 | 10 | 0 | | 17 | 17 | 35 | 0 | | | |

**Census of India 2011- Village Directory
Amenities and Land use (As on 2009)**

Name of District : Srikakulam

Location Code No.: 542

Name of Mandal Parishad : Hiramandalam

Location Code No.: 0458

| Sl. No. | Name of Village | Communication and transport facilities (If amenities available code -Yes is given except for Village Pin Code, If not available within the village, the distance range code viz; a for < 5 Kms, b for 5-10 Kms and c for 10+ kms of nearest place where facility is available is given). | | | | | | | | |
|--------------|-----------------------|--|--------------------------------|------------------|---------------------|----------------|-----------|---|-------------------------|--------------------------|
| | | Private courier facility | Bus service (Public & Private) | Railway stations | Auto/Modified Autos | Taxis and Vans | Tractors | Cycle-pulled rickshaws(Manual & Machine driven) | Carts driven by animals | Sea /River ferry service |
| 1 | 2 | 59 | 60 | 61 | 62 | 63 | 64 | 65 | 66 | 67 |
| 805 | Chinnakollivalasa | b | b | c | b | b | b | | b | |
| 806 | Tulagam | b | Yes | c | b | b | b | | b | |
| 807 | Mahalakshimpuram | b | Yes | c | b | b | b | | b | |
| 808 | Bhagiradhipuram | b | Yes | c | b | b | a | | b | |
| 809 | Mamidijola | b | a | c | a | b | a | | b | |
| 810 | Tallapadu | b | a | c | a | b | a | | b | |
| 811 | Lingupuram | b | a | c | a | b | a | | a | |
| 812 | Neeladevipuram | b | Yes | c | b | c | b | | Yes | |
| 813 | Pindravada | c | Yes | c | b | c | Yes | | a | |
| 814 | Ambavalli | c | Yes | c | b | c | b | Yes | b | |
| 815 | Majjigudem | c | a | c | b | c | b | | b | |
| 816 | Seedhi | c | a | c | b | c | Yes | | b | |
| 817 | Satyajagannadha Puram | c | Yes | c | a | c | Yes | | a | |
| 818 | Kittalapadu | c | Yes | c | Yes | c | Yes | | a | |
| 819 | Rellivalasa | c | Yes | c | Yes | c | Yes | | b | |
| 820 | Anthakapalle | c | a | c | a | c | Yes | | a | |
| Total | | 1 | 19 | 0 | 6 | 2 | 16 | 3 | 6 | 0 |

**Census of India 2011- Village Directory
Amenities and Land use (As on 2009)**

Name of District : Srikakulam

Location Code No.: 542

Name of Mandal Parishad : Hiramandalam

Location Code No.: 0458

| Village connected to highways,village roads, banks & credit societies (If amenities available code -Yes is given, If not available within the village , the distance range code viz; a for < 5 Kms, b for 5-10 Kms and c for 10+ kms of nearest place where facility is available is given). | | | | | | | | | | | | Name of Village | Sl. No. |
|--|--------------------------------|--|-----------------------------------|-------------|----------------|----------------------------------|--------------------------------------|----------------|---------------------------------|----------|-------------------------------|-----------------------|---------|
| Connected to national highway(NH) | Connected to state highway(SH) | Connected to major district road (MDR) | Connected to others district road | Pucca roads | Kutchcha roads | Water bounded macadam(WBM) roads | Navigable waterway (river/canal)(NW) | Footpaths (FP) | Commercial & Co-operative Banks | ATM | Agricultural Credit Societies | | |
| 68 | 69 | 70 | 71 | 72 | 73 | 74 | 75 | 76 | 77 | 78 | 79 | 2 | 1 |
| c | c | a | Yes | Yes | Yes | c | | Yes | b | b | b | Chinnakollivalasa | 805 |
| c | c | b | Yes | Yes | Yes | b | | Yes | b | b | b | Tulagam | 806 |
| c | c | Yes | Yes | b | Yes | b | | Yes | b | b | b | Mahalakshimipuram | 807 |
| c | c | b | Yes | b | Yes | b | | Yes | b | b | b | Bhagiradhipuram | 808 |
| c | c | b | Yes | b | Yes | b | | Yes | b | b | b | Mamidijola | 809 |
| c | c | b | Yes | b | Yes | b | | Yes | b | b | b | Tallapadu | 810 |
| c | c | b | Yes | b | Yes | c | | Yes | b | b | b | Lingupuram | 811 |
| c | c | b | Yes | b | Yes | b | | Yes | b | b | b | Neeladevipuram | 812 |
| c | c | b | Yes | Yes | Yes | b | | Yes | c | c | a | Pindravada | 813 |
| c | c | b | Yes | Yes | Yes | c | | Yes | c | c | Yes | Ambavalli | 814 |
| c | c | b | Yes | Yes | Yes | b | | Yes | c | c | a | Majjigudem | 815 |
| c | c | c | Yes | b | Yes | b | | Yes | c | c | b | Seedhi | 816 |
| c | c | c | Yes | b | Yes | b | | Yes | c | c | b | Satyajagannadha Puram | 817 |
| c | c | c | Yes | Yes | Yes | b | | Yes | c | c | c | Kittalapadu | 818 |
| c | c | c | Yes | Yes | Yes | b | | Yes | b | b | b | Rellivalasa | 819 |
| c | c | c | Yes | a | Yes | b | | Yes | c | c | c | Anthakapalle | 820 |
| 0 | 0 | 3 | 35 | 24 | 35 | 2 | 0 | 35 | 1 | 1 | 3 | | |

**Census of India 2011- Village Directory
Amenities and Land use (As on 2009)**

Name of District : Srikakulam

Location Code No.: 542

Name of Mandal Parishad : Hiramandalam

Location Code No.: 0458

| Sl. No. | Name of Village | Availability of miscellaneous facilities (If amenities available code -Yes is given, If not available within the village, the distance range code viz; a for < 5 Kms, b for 5-10 Kms and c for 10+ kms of nearest place where facility is available is given). | | | | | | | | | |
|--------------|-----------------------|--|---------------------------------------|-------------------------|-------------|--------------------------------|---|--|------------------------------|--|----------------------------------|
| | | Self-Help Group (SHG) | Public distribution system (PDS) shop | Mandis / Regular market | Weekly Haat | Agricultural marketing society | Integrated Child Development Scheme (Nutritional Centres) | Anganwadi Centre (Nutritional Centres) | Others (Nutritional Centres) | ASHA (Accredited Social Health Activist) | Community centre with/without TV |
| 1 | 2 | 80 | 81 | 82 | 83 | 84 | 85 | 86 | 87 | 88 | 89 |
| 805 | Chinnakollivalasa | Yes | Yes | b | b | b | Yes | Yes | Yes | Yes | b |
| 806 | Tulagam | Yes | Yes | Yes | b | b | Yes | Yes | Yes | Yes | b |
| 807 | Mahalakshimipuram | Yes | Yes | b | b | b | Yes | a | Yes | a | b |
| 808 | Bhagiradhipuram | Yes | a | b | b | b | Yes | a | Yes | Yes | b |
| 809 | Mamidijola | Yes | a | b | b | b | Yes | Yes | Yes | Yes | b |
| 810 | Tallapadu | Yes | a | b | b | b | Yes | a | Yes | a | b |
| 811 | Lingupuram | Yes | a | b | b | b | Yes | a | Yes | a | b |
| 812 | Neeladevipuram | Yes | Yes | c | b | b | Yes | a | Yes | a | b |
| 813 | Pindravada | Yes | b | c | c | c | Yes | Yes | Yes | Yes | c |
| 814 | Ambavalli | Yes | a | c | c | c | Yes | a | Yes | a | c |
| 815 | Majjigudem | Yes | a | c | c | c | Yes | Yes | Yes | Yes | c |
| 816 | Seedhi | Yes | a | c | c | c | Yes | Yes | Yes | Yes | c |
| 817 | Satyajagannadha Puram | Yes | a | c | c | c | Yes | Yes | Yes | Yes | c |
| 818 | Kittalapadu | Yes | Yes | c | c | c | Yes | Yes | Yes | Yes | c |
| 819 | Rellivalasa | Yes | b | c | c | c | Yes | b | Yes | b | c |
| 820 | Anthakapalle | Yes | Yes | c | c | c | Yes | Yes | Yes | Yes | b |
| Total | | 35 | 22 | 5 | 0 | 0 | 35 | 28 | 35 | 26 | 0 |

**Census of India 2011- Village Directory
Amenities and Land use (As on 2009)**

Name of District : Srikakulam

Location Code No.: 542

Name of Mandal Parishad : Hiramandalam

Location Code No.: 0458

| Availability of miscellaneous facilities (If amenities available code -Yes is given, If not available within the village, the distance range code viz; a for < 5 Kms, b for 5-10 Kms and c for 10+ kms of nearest place where facility is available is given). | | | | | | | | | Availability of electricity (Yes/No) | | | | Nearest Town | | Name of Village | Sl. No. |
|--|---------------------------------|---------------------|----------------|---------------------|------------------|--------------------------|-----------------------------------|------------------------------------|---|--------------------------------------|--------------------------------|---------------|---|-----------------------|-----------------|---------|
| Sports Field, | Sports Club / Recreation Centre | Cinema / Video Hall | Public Library | Public Reading Room | Newspaper Supply | Assembly Polling station | Birth & Death Registration Office | Power Supply for Domestic Use (ED) | Power Supply for Agricultural Use (EAG) | Power Supply for Commercial Use (EC) | Power Supply for All Uses (EA) | Name | Distance range code i.e. a for <5 Kms, b for 5-10 Kms and c for 10+ kms | | | |
| 90 | 91 | 92 | 93 | 94 | 95 | 96 | 97 | 98 | 99 | 100 | 101 | 102 | 103 | 2 | 1 | |
| b | c | b | b | b | Yes | Yes | Yes | Yes | No | No | No | Srikakulam | c | Chinnakollivalasa | 805 | |
| Yes | c | b | b | b | Yes | Yes | Yes | Yes | Yes | No | No | Srikakulam | c | Tulagam | 806 | |
| b | c | b | b | b | Yes | Yes | Yes | Yes | Yes | Yes | Yes | Srikakulam | c | Mahalakshimpuram | 807 | |
| b | c | b | b | b | Yes | Yes | Yes | Yes | Yes | Yes | Yes | Amadalavalasa | c | Bhagiradhipuram | 808 | |
| b | c | b | b | b | Yes | Yes | Yes | Yes | Yes | Yes | Yes | Amadalavalasa | c | Mamidijola | 809 | |
| b | c | b | b | b | Yes | Yes | Yes | Yes | Yes | Yes | Yes | Amadalavalasa | c | Tallapadu | 810 | |
| b | c | b | b | b | a | Yes | Yes | Yes | Yes | Yes | Yes | Amadalavalasa | c | Lingupuram | 811 | |
| b | c | b | b | b | Yes | Yes | Yes | Yes | Yes | Yes | Yes | Srikakulam | c | Neeladevipuram | 812 | |
| c | c | c | c | c | Yes | Yes | Yes | Yes | No | No | No | Srikakulam | c | Pindravada | 813 | |
| c | c | c | c | c | Yes | Yes | Yes | Yes | No | No | No | Srikakulam | c | Ambavalli | 814 | |
| c | c | c | c | c | Yes | Yes | Yes | Yes | Yes | No | No | Srikakulam | c | Majjigudem | 815 | |
| c | c | c | c | c | Yes | Yes | Yes | Yes | No | No | No | Srikakulam | c | Seedhi | 816 | |
| c | c | c | c | c | Yes | Yes | Yes | Yes | No | No | No | Amadalavalasa | c | Satyajagannadha Puram | 817 | |
| c | c | c | c | c | Yes | Yes | Yes | Yes | Yes | Yes | Yes | Amadalavalasa | c | Kittalapadu | 818 | |
| c | c | c | c | c | Yes | Yes | Yes | Yes | No | No | No | Srikakulam | c | Rellivalasa | 819 | |
| c | c | c | c | c | Yes | Yes | Yes | Yes | Yes | No | No | Amadalavalasa | c | Anthakapalle | 820 | |
| 1 | 0 | 0 | 0 | 1 | 34 | 35 | 35 | 35 | 24 | 13 | 13 | | 0 | | | |

Census of India 2011- Village Directory
Amenities and Land use (As on 2009)

Name of District : Srikakulam

Location Code No.: 542

Name of Mandal Parishad : Hiramandalam

Location Code No.: 0458

| Sl. No. | Name of Village | Land Use | | | | | | | | | | |
|--------------|-----------------------|---|----------------------------------|-------------------------------|--|--|-----------------------|---|-----------------|---------------|---------------------------|------------------------------|
| | | Area under different types of land use (in hectares rounded up to one decimal place) | | | | | | | | | | |
| | | Forests | Area under Non-agricultural Uses | Barren and Un-cultivable land | Permanent Pastures and Other Grazing Lands | Land Under Miscellaneous Tree Crops etc. | Culturable Waste Land | Fallow lands other than current fallows | Current Fallows | Net Area Sown | Total Irrigated Land Area | Total Un-irrigated Land Area |
| 1 | 2 | 104 | 105 | 106 | 107 | 108 | 109 | 110 | 111 | 112 | 113 | 114 |
| 805 | Chinnakollivalasa | 0 | 143.4 | 0 | 0 | 0 | 0 | 0 | 36.6 | 0 | 0 | 36.6 |
| 806 | Tulagam | 0 | 0 | 416 | 0 | 0 | 0 | 0 | 0 | 0 | 0 | 0 |
| 807 | Mahalakshimipuram | 0 | 22.5 | 0 | 0 | 0 | 0 | 0 | 0 | 41.5 | 40.3 | 1.2 |
| 808 | Bhagiradhipuram | 0 | 2 | 0 | 0 | 0 | 0 | 47 | 0 | 0 | 26.7 | 20.3 |
| 809 | Mamidijola | 0 | 20.2 | 0 | 0 | 0 | 0 | 32.1 | 0 | 50.7 | 50.7 | 32.1 |
| 810 | Tallapadu | 2 | 0 | 0 | 0 | 0 | 0 | 0 | 6 | 0 | 0 | 6 |
| 811 | Lingupuram | 0 | 7.9 | 0 | 0 | 0 | 0 | 0 | 72.9 | 40.2 | 26.9 | 86.2 |
| 812 | Neeladevipuram | 0 | 0 | 7.1 | 0 | 0 | 3.3 | 0 | 0 | 80.6 | 43.1 | 37.5 |
| 813 | Pindravada | 0 | 0 | 43.1 | 0 | 0 | 0 | 0 | 45.6 | 96.3 | 44.1 | 97.8 |
| 814 | Ambavalli | 0 | 34 | 41 | 0 | 0 | 0 | 0 | 0 | 101 | 94.1 | 6.9 |
| 815 | Majjigudem | 0 | 133.8 | 0 | 0 | 0 | 0 | 0 | 293.2 | 0 | 169.1 | 124.1 |
| 816 | Seedhi | 0 | 29.5 | 30 | 0 | 0 | 0 | 0 | 13.4 | 48.1 | 38 | 23.4 |
| 817 | Satyajagannadha Puram | 0 | 0 | 46.9 | 0 | 0 | 0 | 0 | 0 | 97.1 | 38.1 | 59 |
| 818 | Kittalapadu | 0 | 0 | 120.7 | 0 | 0 | 0 | 0 | 0 | 274.3 | 106.9 | 167.4 |
| 819 | Rellivalasa | 0 | 13 | 0 | 0 | 22 | 0 | 63 | 0 | 0 | 56 | 7 |
| 820 | Anthakapalle | 0 | 87.8 | 11.8 | 0 | 0 | 0 | 0 | 0 | 84.4 | 18.4 | 66 |
| Total | | 2 | 2588.6 | 811.1 | 109.4 | 143.6 | 48.7 | 916.7 | 907.1 | 4527.8 | 2701.5 | 3650 |

**Census of India 2011- Village Directory
Amenities and Land use (As on 2009)**

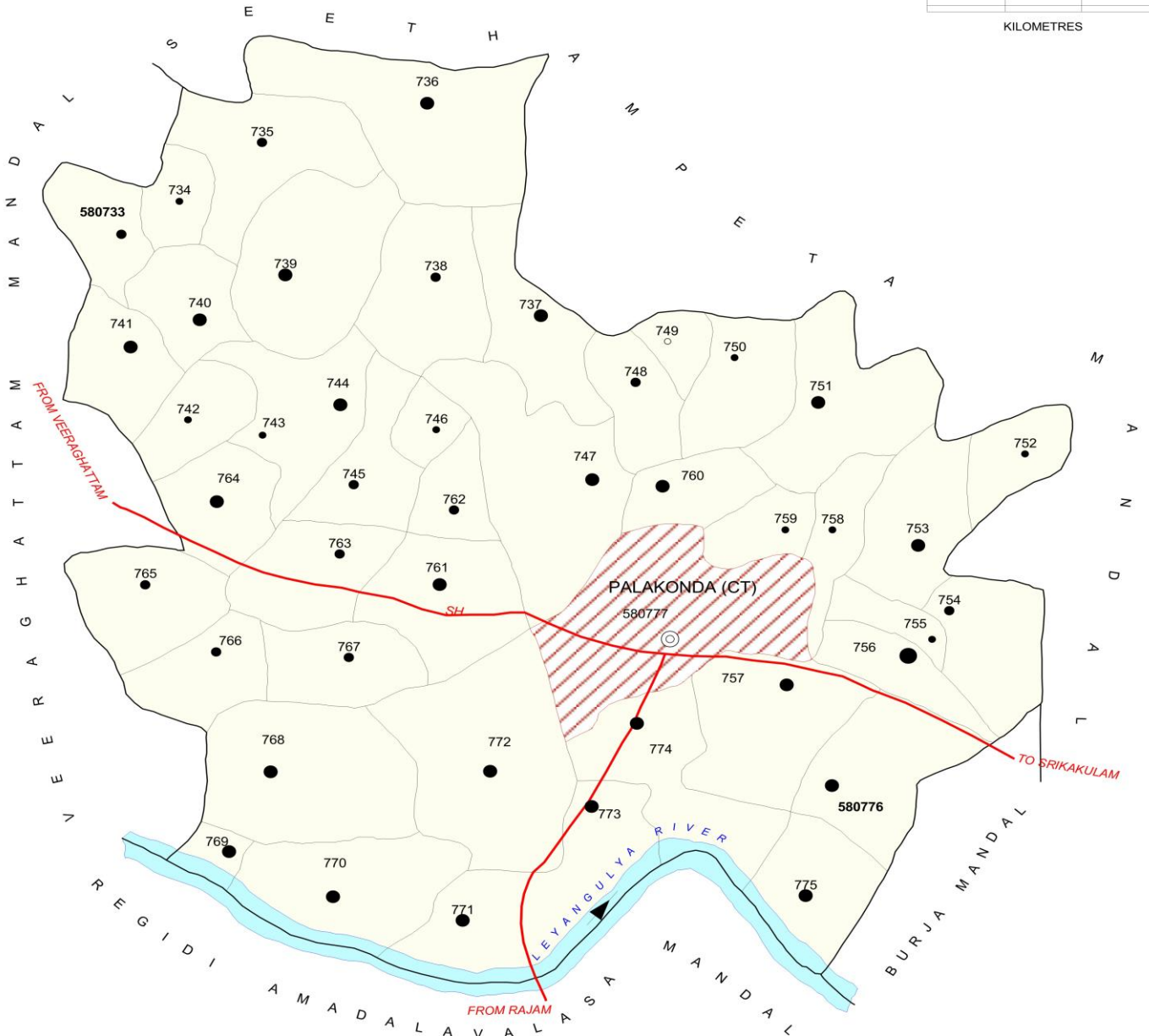
Name of District : Srikakulam

Location Code No.: 542

Name of Mandal Parishad : Hiramandalam

Location Code No.: 0458

| Land Use | | | | | Name of three most important commodities manufactured | | | Name of Village | Sl. No. | | | | | |
|--|------------------------|------------------|-----------------|-----------|---|--------|-------|-----------------|---------|-----|-----|-----|-----------------------|-----|
| Area irrigated by source (in hectare). | | | | | First | Second | Third | | | | | | | |
| Canals (C) | Wells/Tube-wells(W/TW) | Tanks/Lakes(T/L) | Water Falls(WF) | Others(O) | 115 | 116 | 117 | 118 | 119 | 120 | 121 | 122 | 2 | 1 |
| 0 | 0 | 0 | 0 | 0 | | | | | | | | | Chinnakollivalasa | 805 |
| 0 | 0 | 0 | 0 | 0 | | | | | | | | | Tulagam | 806 |
| 40.3 | 0 | 0 | 0 | 0 | | | | | | | | | Mahalakshimipuram | 807 |
| 24.8 | 0 | 1.9 | 0 | 0 | | | | | | | | | Bhagiradhipuram | 808 |
| 0 | 0 | 50.7 | 0 | 0 | | | | | | | | | Mamidijola | 809 |
| 0 | 0 | 0 | 0 | 0 | | | | | | | | | Tallapadu | 810 |
| 0 | 0 | 26.9 | 0 | 0 | | | | | | | | | Lingupuram | 811 |
| 43.1 | 0 | 0 | 0 | 0 | | | | | | | | | Neeladevipuram | 812 |
| 44.1 | 0 | 0 | 0 | 0 | | | | | | | | | Pindravada | 813 |
| 94.1 | 0 | 0 | 0 | 0 | | | | | | | | | Ambavalli | 814 |
| 91.7 | 0 | 77.4 | 0 | 0 | | | | | | | | | Majjigudem | 815 |
| 0 | 0 | 38 | 0 | 0 | | | | | | | | | Seedhi | 816 |
| 0 | 0 | 38.1 | 0 | 0 | | | | | | | | | Satyajagannadha Puram | 817 |
| 58.9 | 48 | 0 | 0 | 0 | | | | | | | | | Kittalapadu | 818 |
| 30.8 | 25.2 | 0 | 0 | 0 | | | | | | | | | Rellivalasa | 819 |
| 0 | 0 | 18.4 | 0 | 0 | | | | | | | | | Anthakapalle | 820 |
| 670.2 | 247.9 | 1783.4 | 0 | 0 | | | | | | | | | | |



AREA : 101.81 Sq. Kms.
 POPULATION : 74972
 No.OF TOWNS : 1
 No.OF VILLAGES : 44
 DISTANCE FROM Dist. HQtrs.
 O MANDAL : 38 Kms.

| | |
|--|--|
| BOUNDARY, MANDAL | |
| " VILLAGE WITH MDDS CODE | |
| HEADQUARTERS, MANDAL | |
| POPULATION SIZE OF VILLAGES: BELOW 200, 200-499, 500-999, 1000-4999, 5000 AND ABOVE ... | |
| UNINHABITED VILLAGE WITH MDDS CODE | |
| CENSUS TOWN WITH MDDS CODE | |
| STATE HIGHWAY | |
| RIVER/STREAM | |

**ALPHABETICAL LIST OF VILLAGES (MANDAL PARISHAD WISE)
SRIKAKULAM DISTRICT**

| Sl. No. | Name of Village | 2011 Census Location Code No. | 2001 Census Location Code No. |
|--|----------------------------|-------------------------------|-------------------------------|
| 1 | 2 | 3 | 4 |
| Name of Mandal Parishad : Palakonda | | | |
| Name of Mandal : Palakonda (0016) | | | |
| 1 | Ampili | 2854204784580775 | 2811001601177900 |
| 2 | Annavaram | 2854204784580774 | 2811001601177800 |
| 3 | Aradala | 2854204784580762 | 2811001601176600 |
| 4 | Attali | 2854204784580763 | 2811001601176700 |
| 5 | Avalangi | 2854204784580733 | 2811001601173600 |
| 6 | Bejji | 2854204784580765 | 2811001601176900 |
| 7 | Bhasuru | 2854204784580747 | 2811001601175000 |
| 8 | Bukkuru | 2854204784580768 | 2811001601177200 |
| 9 | Chinakotipalle | 2854204784580749 | 2811001601175200 |
| 10 | Chinamangala Puram | 2854204784580770 | 2811001601177400 |
| 11 | Chintada | 2854204784580745 | 2811001601174800 |
| 12 | Dolamada | 2854204784580735 | 2811001601173800 |
| 13 | Duggi | 2854204784580742 | 2811001601174500 |
| 14 | Garugubilli | 2854204784580759 | 2811001601176300 |
| 15 | Gopalapuram | 2854204784580773 | 2811001601177700 |
| 16 | Gopalavenkata Puram | 2854204784580734 | 2811001601173700 |
| 17 | Gottamangala Puram | 2854204784580771 | 2811001601177500 |
| 18 | Gudivada | 2854204784580750 | 2811001601175300 |
| 19 | Jamparakota | 2854204784580736 | 2811001601173900 |
| 20 | Kondapuram | 2854204784580776 | 2811001601178000 |
| 21 | Loveedulakshmi Puram | 2854204784580737 | 2811001601174000 |
| 22 | Lumburu | 2854204784580760 | 2811001601176400 |
| 23 | Malliveedu | 2854204784580738 | 2811001601174100 |
| 24 | Nakkapetapuram | 2854204784580743 | 2811001601174600 |
| 25 | Nandivada Kurmarajapuram | 2854204784580756 | 2811001601175900 |
| 26 | Navagam | 2854204784580741 | 2811001601174400 |
| 27 | Padmapuram | 2854204784580746 | 2811001601174900 |
| 28 | Panukuvalasa | 2854204784580764 | 2811001601176800 |
| 29 | Parasurampuram | 2854204784580755 | 2811001601175800 |
| 30 | Pedakotipalle | 2854204784580748 | 2811001601175100 |
| 31 | Pendyalaramabhadrarajupeta | 2854204784580758 | 2811001601176200 |
| 32 | Potli | 2854204784580740 | 2811001601174300 |
| 33 | Singannavalasa | 2854204784580754 | 2811001601175700 |
| 34 | Singupuram | 2854204784580739 | 2811001601174200 |
| 35 | Sirikonda | 2854204784580752 | 2811001601175500 |
| 36 | T.D.Parapuram | 2854204784580766 | 2811001601177000 |
| 37 | T.K.Rajapuram | 2854204784580767 | 2811001601177100 |
| 38 | Tampatapalle | 2854204784580772 | 2811001601177600 |
| 39 | Tumarada | 2854204784580761 | 2811001601176500 |
| 40 | Vadama | 2854204784580757 | 2811001601176000 |
| 41 | Vatapagu | 2854204784580744 | 2811001601174700 |
| 42 | Velagavada | 2854204784580753 | 2811001601175600 |
| 43 | Voni | 2854204784580751 | 2811001601175400 |
| 44 | Yerakarapuram | 2854204784580769 | 2811001601177300 |

**Census of India 2011- Village Directory
Amenities and Land use (As on 2009)**

Name of District : Srikakulam

Location Code No.: 542

Name of Mandal Parishad : Palakonda

Location Code No.: 0459

| Sl. No. | Name of Village | Location code no. | Total area of the village (in hectares rounded up to one decimal place) | Total population (2011 census) | Number of households (2011 census) | Number of educational amenities available (If not available within the village, the distance range code viz; a for < 5 Kms, b for 5-10 Kms and c for 10+ kms of nearest place where facility is available is given). | | | | | | | | | |
|---------|----------------------|-------------------|--|----------------------------------|------------------------------------|--|--------------------|-------------------|----------------------|------------------------------|---|-------------------------|----------------------|---------------------------|------------------|
| | | | | | | Pre-Primary school (PP) | Primary school (P) | Middle school (M) | Secondary School (S) | Senior Secondary school (SS) | Degree college of arts science & commerce (ASC) | Engineering college(EC) | Medical college (MC) | Management institute (MI) | Polytechnic (Pt) |
| 1 | 2 | 3 | 4 | 5 | 6 | 7 | 8 | 9 | 10 | 11 | 12 | 13 | 14 | 15 | 16 |
| 821 | Avalangi | 580733 | 191 | 843 | 247 | c | 1 | 1 | b | b | c | c | c | c | c |
| 822 | Gopalavenkata Puram | 580734 | 66 | 460 | 119 | c | 1 | a | a | c | c | c | c | c | c |
| 823 | Dolamada | 580735 | 404 | 940 | 254 | c | 4 | a | a | c | c | c | c | c | c |
| 824 | Jamparakota | 580736 | 546 | 1367 | 366 | c | 6 | 1 | a | c | c | c | c | c | c |
| 825 | Loveedulakshmi Puram | 580737 | 291 | 1174 | 339 | b | 2 | 1 | a | b | b | c | c | c | c |
| 826 | Malliveedu | 580738 | 280 | 720 | 205 | c | 1 | a | a | a | c | c | c | c | c |
| 827 | Singupuram | 580739 | 415 | 1472 | 401 | c | 1 | 1 | 1 | c | c | c | c | c | c |
| 828 | Potli | 580740 | 151 | 1095 | 293 | c | 1 | 1 | b | b | c | c | c | c | c |
| 829 | Navagam | 580741 | 236 | 1002 | 259 | c | 1 | a | b | c | c | c | c | c | c |
| 830 | Duggi | 580742 | 153 | 431 | 111 | c | 1 | a | b | c | c | c | c | c | c |
| 831 | Nakkapetapuram | 580743 | 49 | 257 | 60 | c | 1 | a | b | c | c | c | c | c | c |
| 832 | Vatapagu | 580744 | 272 | 1225 | 347 | a | 1 | 1 | a | a | a | c | c | c | c |
| 833 | Chintada | 580745 | 218 | 751 | 180 | b | 1 | 1 | a | b | b | c | c | c | c |
| 834 | Padmapuram | 580746 | 88 | 405 | 114 | b | 1 | a | a | b | b | c | c | c | c |
| 835 | Bhasuru | 580747 | 457 | 2490 | 670 | b | 1 | 1 | 1 | b | b | c | c | c | c |
| 836 | Pedakotipalle | 580748 | 199 | 504 | 142 | c | 1 | a | a | c | c | c | c | c | c |
| 837 | Chinakotipalle | 580749 | 72 | 91 | 27 | c | 1 | a | a | c | c | c | c | c | c |
| 838 | Gudivada | 580750 | 228 | 316 | 92 | c | 1 | a | b | c | c | c | c | c | c |
| 839 | Voni | 580751 | 449 | 1368 | 383 | b | 2 | 1 | b | b | b | c | c | c | c |
| 840 | Sirikonda | 580752 | 147 | 211 | 57 | a | 1 | a | a | a | a | c | c | c | c |
| 841 | Velagavada | 580753 | 278 | 1538 | 420 | c | 1 | 1 | c | c | c | c | c | c | c |
| 842 | Singannavalasa | 580754 | 219 | 876 | 245 | a | 2 | a | a | a | a | c | c | c | c |
| 843 | Parasurampuram | 580755 | 59 | 498 | 122 | a | 1 | a | a | a | a | c | c | c | c |

**Census of India 2011- Village Directory
Amenities and Land use (As on 2009)**

Name of District : Srikakulam

Location Code No.: 542

Name of Mandal Parishad : Palakonda

Location Code No.: 0459

| Number of educational amenities available (If not available within the village, the distance range code viz; a for <5 Kms, b for 5-10 Kms and c for 10+ kms of nearest place where facility is available is given). | | | | Number of Medical Amenities available. (If not available within the village, the distance range code viz; a for < 5 Kms, b for 5-10 Kms and c for 10+ kms of nearest place where facility is available is given). | | | | | | | | | | Name of Village | Sl. No. | |
|---|-----------------------------------|-----------------------------------|------------------|---|-----------------------------|---------------------------------|--|--------------------|--------------------------|------------------------------------|----------------|--------------------------|----------------------------|-----------------|----------------------|-----------------------------|
| Vocational training school /ITI | Non-formal training centre (NFTC) | Special school for disabled (SSD) | Others (specify) | Community health centre (CHC) | Primary health centre (PHC) | Primary health sub centre (PHS) | Maternity and child welfare centre (MCW) | T. B. clinic (TBC) | Hospital-allopathic (HA) | Hospital-alternative medicine (HO) | Dispensary (D) | Veterinary hospital (VH) | Mobile health clinic (MHC) | | | Family welfare centre (FWC) |
| 17 | 18 | 19 | 20 | 21 | 22 | 23 | 24 | 25 | 26 | 27 | 28 | 29 | 30 | 31 | 2 | 1 |
| c | c | c | | c | b | b | c | c | c | c | c | b | 1 | c | Avalangi | 821 |
| c | c | c | | c | b | b | c | c | c | c | c | b | 1 | c | Gopalavenkata Puram | 822 |
| c | c | c | | c | a | a | c | c | c | c | c | a | 1 | c | Dolamada | 823 |
| c | c | c | | c | a | a | c | c | c | c | c | a | 1 | c | Jamparakota | 824 |
| c | c | c | | c | b | b | c | c | b | c | b | b | 1 | c | Loveedulakshmi Puram | 825 |
| c | c | c | | c | a | a | c | c | c | c | c | a | 1 | c | Malliveedu | 826 |
| c | c | c | | c | 1 | 1 | c | c | c | c | c | 1 | a | c | Singupuram | 827 |
| c | c | c | | c | b | b | c | c | c | c | c | a | 1 | c | Potli | 828 |
| c | c | c | | c | b | 1 | c | c | c | c | c | b | a | c | Navagam | 829 |
| c | c | c | | c | c | a | c | c | c | c | c | b | 1 | c | Duggi | 830 |
| c | c | c | | c | c | a | c | c | c | c | c | b | a | c | Nakkapetapuram | 831 |
| c | c | c | | c | a | 1 | c | c | a | c | a | 1 | a | c | Vatapagu | 832 |
| c | c | c | | c | b | b | c | c | b | c | b | b | 1 | c | Chintada | 833 |
| c | c | c | | c | b | b | c | c | b | c | b | b | 1 | c | Padmapuram | 834 |
| c | c | c | | c | b | 1 | c | c | b | c | b | b | a | c | Bhasuru | 835 |
| c | c | c | | c | b | b | c | c | c | c | c | b | 1 | c | Pedakotipalle | 836 |
| c | c | c | | c | c | c | c | c | c | c | c | c | 1 | c | Chinakotipalle | 837 |
| c | c | c | | c | c | c | c | c | c | c | c | c | 1 | c | Gudivada | 838 |
| c | c | c | | c | b | b | c | c | b | c | b | b | 1 | c | Voni | 839 |
| c | c | c | | c | a | a | c | c | a | c | a | a | 1 | c | Sirikonda | 840 |
| c | c | c | | c | c | 1 | c | c | c | c | c | b | a | c | Velagavada | 841 |
| c | c | c | | c | a | a | c | c | a | c | a | b | 1 | c | Singannavalasa | 842 |
| c | c | c | | c | a | a | c | c | a | c | a | c | 1 | c | Parasurampuram | 843 |

**Census of India 2011- Village Directory
Amenities and Land use (As on 2009)**

Name of District : Srikakulam

Location Code No.: 542

Name of Mandal Parishad : Palakonda

Location Code No.: 0459

| Sl. No. | Name of Village | Number of Non-Government Medical Amenities available. | | | | | | | Availability of drinking water - Yes / No | | | | | | | | |
|---------|----------------------|---|---------------------------------------|--|-------------------------------------|---|---------------|--------|---|---------------------------------------|-----------|------------------------|--------|---------------|--------------------|--------|--|
| | | Charitable non Govt. hospital/Nursing home. | Medical practitioner with MBBS Degree | Medical practitioner with other degree | Medical practitioner with no degree | Traditional practitioner and faith healer | Medicine Shop | Others | Tap water (Treated/Untreated) | Well water (Covered / Uncovered well) | Hand Pump | Tube wells / Bore well | Spring | River / Canal | Tank / Pond / Lake | Others | |
| 1 | 2 | 32 | 33 | 34 | 35 | 36 | 37 | 38 | 39 | 40 | 41 | 42 | 43 | 44 | 45 | 46 | |
| 821 | Avalangi | 0 | 0 | 0 | 0 | 0 | 0 | 0 | No | Yes | Yes | No | No | No | No | No | |
| 822 | Gopalavenkata Puram | 0 | 0 | 0 | 0 | 0 | 0 | 0 | No | Yes | Yes | No | No | No | No | No | |
| 823 | Dolamada | 0 | 0 | 0 | 0 | 0 | 0 | 0 | No | Yes | Yes | No | No | No | No | No | |
| 824 | Jamparakota | 0 | 0 | 0 | 0 | 0 | 0 | 0 | No | Yes | Yes | No | No | No | No | No | |
| 825 | Loveedulakshmi Puram | 0 | 0 | 0 | 0 | 0 | 0 | 0 | No | Yes | Yes | No | No | No | No | No | |
| 826 | Malliveedu | 0 | 0 | 0 | 0 | 0 | 0 | 0 | No | Yes | Yes | No | No | No | No | No | |
| 827 | Singupuram | 0 | 0 | 0 | 2 | 0 | 1 | 0 | No | Yes | Yes | No | No | No | No | No | |
| 828 | Potli | 0 | 0 | 0 | 0 | 0 | 0 | 0 | No | Yes | Yes | No | No | No | No | No | |
| 829 | Navagam | 0 | 0 | 0 | 1 | 0 | 0 | 0 | No | Yes | Yes | No | No | No | No | No | |
| 830 | Duggi | 0 | 0 | 0 | 0 | 0 | 0 | 0 | No | Yes | Yes | No | No | Yes | No | No | |
| 831 | Nakkapetapuram | 0 | 0 | 0 | 0 | 0 | 0 | 0 | No | Yes | Yes | No | No | Yes | No | No | |
| 832 | Vatapagu | 0 | 0 | 0 | 0 | 0 | 0 | 0 | No | Yes | Yes | No | No | No | No | No | |
| 833 | Chintada | 0 | 0 | 0 | 0 | 0 | 0 | 0 | No | No | Yes | Yes | No | No | No | No | |
| 834 | Padmapuram | 0 | 0 | 0 | 0 | 0 | 0 | 0 | No | Yes | Yes | No | No | No | No | No | |
| 835 | Bhasuru | 0 | 0 | 1 | 0 | 0 | 0 | 0 | No | Yes | Yes | No | No | No | No | No | |
| 836 | Pedakotipalle | 0 | 0 | 0 | 0 | 0 | 0 | 0 | No | Yes | Yes | No | No | No | No | No | |
| 837 | Chinakotipalle | 0 | 0 | 0 | 0 | 0 | 0 | 0 | No | Yes | Yes | No | No | No | No | No | |
| 838 | Gudivada | 0 | 0 | 0 | 0 | 0 | 0 | 0 | No | Yes | Yes | No | No | No | No | No | |
| 839 | Voni | 0 | 0 | 0 | 0 | 0 | 0 | 0 | No | Yes | Yes | No | No | No | No | No | |
| 840 | Sirikonda | 0 | 0 | 0 | 0 | 0 | 0 | 0 | No | Yes | Yes | No | No | No | No | No | |
| 841 | Velagavada | 0 | 0 | 0 | 0 | 0 | 0 | 0 | No | Yes | Yes | No | No | No | No | No | |
| 842 | Singannavalasa | 0 | 0 | 0 | 0 | 0 | 0 | 0 | No | Yes | Yes | No | No | No | No | No | |
| 843 | Parasurampuram | 0 | 0 | 0 | 0 | 0 | 0 | 0 | No | Yes | Yes | No | No | No | No | No | |

**Census of India 2011- Village Directory
Amenities and Land use (As on 2009)**

Name of District : Srikakulam

Location Code No.: 542

Name of Mandal Parishad : Palakonda

Location Code No.: 0459

| Availability of toilet & others Yes / No | | | | Communication and transport facilities (If amenities available code -Yes is given except for Village Pin Code .If not available within the village , the distance range code viz; a for < 5 Kms, b for 5-10 Kms and c for 10+ kms of nearest place where facility is available is given). | | | | | | | | | Name of Village | Sl. No. |
|--|----------------------------------|---|--|---|-----------------------|--------------------------------|------------------|-------------------------|--------------------------|-----------------------|---|----------------------|-----------------|---------|
| Community toilet including bath. | Community toilet excluding bath. | Rural sanitary mart or sanitary hardware outlet available near the village. | Community bio- gas or recycle of waste for productive use. | Post office(PO) | Sub post office (SPO) | Post & Telegraph office (P&TO) | Village Pin Code | Telephones (Land lines) | Public call office (PCO) | Mobile phone coverage | Internet cafes/ Common service centre (CSC) | | | |
| 47 | 48 | 49 | 50 | 51 | 52 | 53 | 54 | 55 | 56 | 57 | 58 | 2 | 1 | |
| No | No | No | No | c | b | c | 532462 | Yes | Yes | Yes | c | Avalangi | 821 | |
| No | No | No | No | c | b | c | 532462 | Yes | Yes | Yes | c | Gopalavenkata Puram | 822 | |
| No | No | No | No | c | b | c | 532462 | Yes | Yes | Yes | c | Dolamada | 823 | |
| No | No | No | No | c | b | c | 532462 | Yes | Yes | Yes | c | Jamparakota | 824 | |
| No | No | No | No | c | a | b | 532440 | Yes | Yes | Yes | b | Loveedulakshmi Puram | 825 | |
| No | No | No | No | c | a | c | 532462 | Yes | Yes | Yes | c | Malliveedu | 826 | |
| No | No | No | No | c | Yes | c | 532462 | Yes | Yes | Yes | c | Singupuram | 827 | |
| No | No | No | No | c | Yes | c | 532462 | Yes | Yes | Yes | c | Potli | 828 | |
| No | No | No | No | c | Yes | c | 532462 | Yes | Yes | Yes | c | Navagam | 829 | |
| No | No | No | No | c | a | c | 532462 | a | a | Yes | c | Duggi | 830 | |
| No | No | No | No | c | a | c | 532440 | a | a | Yes | c | Nakkapetaparapuram | 831 | |
| No | No | No | No | b | Yes | a | 532440 | Yes | Yes | Yes | a | Vatapagu | 832 | |
| No | No | No | No | b | a | b | 532440 | Yes | Yes | Yes | b | Chintada | 833 | |
| No | No | No | No | a | a | b | 532440 | Yes | Yes | Yes | b | Padmapuram | 834 | |
| No | No | No | No | Yes | a | b | 532440 | Yes | Yes | Yes | b | Bhasuru | 835 | |
| No | No | No | No | a | Yes | c | 532440 | Yes | Yes | Yes | c | Pedakotipalle | 836 | |
| No | No | No | No | b | a | c | 532440 | a | a | Yes | c | Chinakotipalle | 837 | |
| No | No | No | No | b | a | c | 532440 | Yes | Yes | Yes | c | Gudivada | 838 | |
| No | No | No | No | b | Yes | b | 532440 | Yes | Yes | Yes | b | Voni | 839 | |
| No | No | No | No | b | a | a | 532440 | Yes | Yes | Yes | a | Sirikonda | 840 | |
| No | No | No | No | c | Yes | c | 532440 | Yes | Yes | Yes | b | Velagavada | 841 | |
| No | No | No | No | b | a | a | 532440 | Yes | Yes | Yes | a | Singannavalasa | 842 | |
| No | No | No | No | a | a | a | 532440 | Yes | Yes | Yes | a | Parasurampuram | 843 | |

**Census of India 2011- Village Directory
Amenities and Land use (As on 2009)**

Name of District : Srikakulam

Location Code No.: 542

Name of Mandal Parishad : Palakonda

Location Code No.: 0459

| Sl. No. | Name of Village | Communication and transport facilities (If amenities available code -Yes is given except for Village Pin Code, If not available within the village, the distance range code viz; a for < 5 Kms, b for 5-10 Kms and c for 10+ kms of nearest place where facility is available is given). | | | | | | | | | |
|---------|----------------------|--|--------------------------------|------------------|---------------------|----------------|----------|---|-------------------------|--------------------------|--|
| | | Private courier facility | Bus service (Public & Private) | Railway stations | Auto/Modified Autos | Taxis and Vans | Tractors | Cycle-pulled rickshaws(Manual & Machine driven) | Carts driven by animals | Sea /River ferry service | |
| 1 | 2 | 59 | 60 | 61 | 62 | 63 | 64 | 65 | 66 | 67 | |
| 821 | Avalangi | c | a | c | a | c | Yes | Yes | Yes | | |
| 822 | Gopalavenkata Puram | c | a | c | Yes | c | Yes | Yes | Yes | | |
| 823 | Dolamada | c | Yes | c | Yes | c | Yes | Yes | Yes | | |
| 824 | Jamparakota | c | Yes | c | Yes | c | Yes | | Yes | | |
| 825 | Loveedulakshmi Puram | b | Yes | c | Yes | b | Yes | | Yes | | |
| 826 | Malliveedu | c | a | c | a | c | Yes | | Yes | | |
| 827 | Singupuram | c | Yes | c | Yes | c | Yes | | Yes | | |
| 828 | Potli | c | Yes | c | Yes | c | Yes | | b | | |
| 829 | Navagam | c | Yes | c | Yes | c | Yes | | Yes | | |
| 830 | Duggi | c | a | c | a | c | Yes | | Yes | | |
| 831 | Nakkapetapuram | c | a | c | b | c | Yes | | b | | |
| 832 | Vatapagu | a | Yes | c | a | a | Yes | | Yes | | |
| 833 | Chintada | b | a | c | b | b | Yes | | a | | |
| 834 | Padmapuram | b | a | c | a | b | Yes | | Yes | | |
| 835 | Bhasuru | b | Yes | c | Yes | b | Yes | | Yes | | |
| 836 | Pedakotipalle | c | Yes | c | Yes | b | Yes | | Yes | | |
| 837 | Chinakotipalle | c | a | c | a | c | Yes | | Yes | | |
| 838 | Gudivada | c | a | c | a | c | Yes | | Yes | | |
| 839 | Voni | b | a | c | Yes | b | Yes | Yes | Yes | | |
| 840 | Sirikonda | a | Yes | c | a | a | a | | a | | |
| 841 | Velagavada | c | Yes | c | b | c | Yes | Yes | Yes | | |
| 842 | Singannavalasa | a | Yes | c | a | a | a | | Yes | | |
| 843 | Parasurampuram | a | Yes | c | Yes | a | Yes | | Yes | | |

**Census of India 2011- Village Directory
Amenities and Land use (As on 2009)**

Name of District : Srikakulam

Location Code No.: 542

Name of Mandal Parishad : Palakonda

Location Code No.: 0459

| Village connected to highways,village roads, banks & credit societies (If amenities available code -Yes is given, If not available within the village , the distance range code viz; a for < 5 Kms, b for 5-10 Kms and c for 10+ kms of nearest place where facility is available is given). | | | | | | | | | | | | Name of Village | Sl. No. |
|--|--------------------------------|--|-----------------------------------|-------------|----------------|----------------------------------|--------------------------------------|----------------|---------------------------------|-----|-------------------------------|----------------------|---------|
| Connected to national highway(NH) | Connected to state highway(SH) | Connected to major district road (MDR) | Connected to others district road | Pucca roads | Kutchcha roads | Water bounded macadam(WBM) roads | Navigable waterway (river/canal)(NW) | Footpaths (FP) | Commercial & Co-operative Banks | ATM | Agricultural Credit Societies | | |
| 68 | 69 | 70 | 71 | 72 | 73 | 74 | 75 | 76 | 77 | 78 | 79 | 2 | 1 |
| c | c | c | Yes | Yes | Yes | b | | Yes | c | c | b | Avalangi | 821 |
| c | c | c | Yes | b | Yes | b | | Yes | c | c | b | Gopalavenkata Puram | 822 |
| c | c | c | Yes | Yes | Yes | c | | Yes | c | c | Yes | Dolamada | 823 |
| c | c | b | Yes | Yes | Yes | b | | Yes | c | c | b | Jamparakota | 824 |
| c | c | b | Yes | Yes | Yes | c | | Yes | b | b | b | Loveedulakshmi Puram | 825 |
| c | c | c | Yes | Yes | Yes | b | | Yes | c | c | b | Malliveedu | 826 |
| c | c | c | Yes | Yes | Yes | c | | Yes | c | c | b | Singupuram | 827 |
| c | c | c | Yes | Yes | Yes | c | | Yes | c | c | b | Potli | 828 |
| c | c | c | Yes | Yes | Yes | c | | Yes | c | c | b | Navagam | 829 |
| c | c | c | Yes | b | Yes | b | | Yes | c | c | b | Duggi | 830 |
| c | c | c | Yes | b | Yes | b | | Yes | c | c | b | Nakkapetapurapuram | 831 |
| c | c | c | Yes | Yes | Yes | c | | Yes | a | a | a | Vatapagu | 832 |
| c | c | c | Yes | Yes | Yes | b | | Yes | b | b | b | Chintada | 833 |
| c | c | b | Yes | a | Yes | b | | Yes | b | b | b | Padmapuram | 834 |
| c | c | b | Yes | Yes | Yes | b | | Yes | b | b | Yes | Bhasuru | 835 |
| c | c | c | Yes | Yes | Yes | b | | Yes | c | c | b | Pedakotipalle | 836 |
| c | c | c | Yes | b | Yes | b | | Yes | c | c | b | Chinakotipalle | 837 |
| c | c | b | Yes | b | Yes | b | | Yes | c | c | c | Gudivada | 838 |
| c | c | b | Yes | Yes | Yes | c | | Yes | b | b | b | Voni | 839 |
| c | c | a | Yes | b | Yes | b | | Yes | a | a | a | Sirikonda | 840 |
| c | c | Yes | Yes | Yes | Yes | c | | Yes | c | c | c | Velagavada | 841 |
| c | b | Yes | Yes | Yes | Yes | b | | Yes | a | a | a | Singannavalasa | 842 |
| c | b | Yes | Yes | a | Yes | b | | Yes | a | a | a | Parasurampuram | 843 |

**Census of India 2011- Village Directory
Amenities and Land use (As on 2009)**

Name of District : Srikakulam

Location Code No.: 542

Name of Mandal Parishad : Palakonda

Location Code No.: 0459

| Sl. No. | Name of Village | Availability of miscellaneous facilities (If amenities available code -Yes is given, If not available within the village, the distance range code viz; a for < 5 Kms, b for 5-10 Kms and c for 10+ kms of nearest place where facility is available is given). | | | | | | | | | |
|---------|----------------------|--|---------------------------------------|-------------------------|-------------|--------------------------------|---|--|------------------------------|--|----------------------------------|
| | | Self-Help Group (SHG) | Public distribution system (PDS) shop | Mandis / Regular market | Weekly Haat | Agricultural marketing society | Integrated Child Development Scheme (Nutritional Centres) | Anganwadi Centre (Nutritional Centres) | Others (Nutritional Centres) | ASHA (Accredited Social Health Activist) | Community centre with/without TV |
| 1 | 2 | 80 | 81 | 82 | 83 | 84 | 85 | 86 | 87 | 88 | 89 |
| 821 | Avalangi | Yes | Yes | c | a | c | c | Yes | Yes | Yes | c |
| 822 | Gopalavenkata Puram | Yes | Yes | c | c | c | c | c | Yes | c | c |
| 823 | Dolamada | Yes | Yes | c | c | c | c | Yes | Yes | a | c |
| 824 | Jamparakota | Yes | Yes | b | b | a | c | Yes | Yes | Yes | c |
| 825 | Loveedulakshmi Puram | Yes | Yes | b | b | b | b | Yes | Yes | Yes | b |
| 826 | Malliveedu | Yes | Yes | c | c | c | c | Yes | Yes | Yes | c |
| 827 | Singapuram | Yes | Yes | c | b | c | c | Yes | Yes | Yes | Yes |
| 828 | Potli | Yes | Yes | c | a | c | c | Yes | Yes | Yes | c |
| 829 | Navagam | Yes | Yes | b | Yes | c | c | Yes | Yes | Yes | Yes |
| 830 | Duggi | Yes | Yes | c | c | c | c | Yes | Yes | Yes | c |
| 831 | Nakkapetapuram | Yes | a | c | b | c | c | Yes | Yes | a | b |
| 832 | Vatapagu | Yes | Yes | a | a | a | a | Yes | Yes | Yes | a |
| 833 | Chintada | Yes | Yes | b | b | b | b | Yes | Yes | Yes | b |
| 834 | Padmapuram | Yes | Yes | a | b | b | b | Yes | Yes | b | b |
| 835 | Bhasuru | Yes | Yes | Yes | b | b | b | Yes | Yes | Yes | b |
| 836 | Pedakotipalle | Yes | Yes | a | c | c | c | Yes | Yes | c | c |
| 837 | Chinakotipalle | Yes | Yes | b | c | c | c | a | Yes | a | c |
| 838 | Gudivada | Yes | Yes | b | c | c | c | Yes | Yes | Yes | c |
| 839 | Voni | Yes | Yes | b | b | b | b | Yes | Yes | Yes | b |
| 840 | Sirikonda | Yes | a | a | a | a | a | Yes | Yes | a | a |
| 841 | Velagavada | Yes | Yes | b | c | c | c | Yes | Yes | Yes | c |
| 842 | Singannavalasa | Yes | Yes | a | a | a | a | Yes | Yes | Yes | a |
| 843 | Parasurampuram | Yes | Yes | a | a | a | a | Yes | Yes | a | a |

**Census of India 2011- Village Directory
Amenities and Land use (As on 2009)**

Name of District : Srikakulam

Location Code No.: 542

Name of Mandal Parishad : Palakonda

Location Code No.: 0459

| Availability of miscellaneous facilities (If amenities available code -Yes is given, If not available within the village, the distance range code viz; a for < 5 Kms, b for 5-10 Kms and c for 10+ kms of nearest place where facility is available is given). | | | | | | | | Availability of electricity (Yes/No) | | | | Nearest Town | | Name of Village | Sl. No. |
|--|---------------------------------|---------------------|----------------|---------------------|------------------|--------------------------|-----------------------------------|--------------------------------------|---|--------------------------------------|--------------------------------|---------------|---|----------------------|---------|
| Sports Field, | Sports Club / Recreation Centre | Cinema / Video Hall | Public Library | Public Reading Room | Newspaper Supply | Assembly Polling station | Birth & Death Registration Office | Power Supply for Domestic Use (ED) | Power Supply for Agricultural Use (EAG) | Power Supply for Commercial Use (EC) | Power Supply for All Uses (EA) | Name | Distance range code i.e. a for <5 Kms, b for 5-10 Kms and c for 10+ kms | | |
| 90 | 91 | 92 | 93 | 94 | 95 | 96 | 97 | 98 | 99 | 100 | 101 | 102 | 103 | 2 | 1 |
| c | c | c | c | c | Yes | Yes | Yes | Yes | Yes | Yes | Yes | Amadalavalasa | c | Avalangi | 821 |
| c | c | c | c | c | Yes | Yes | Yes | Yes | Yes | Yes | Yes | Amadalavalasa | c | Gopalavenkata Puram | 822 |
| c | c | c | c | c | Yes | Yes | Yes | Yes | Yes | Yes | Yes | Amadalavalasa | c | Dolamada | 823 |
| c | c | c | c | c | Yes | Yes | Yes | Yes | Yes | Yes | Yes | Amadalavalasa | c | Jamparakota | 824 |
| b | c | b | b | b | Yes | Yes | Yes | Yes | Yes | Yes | Yes | Amadalavalasa | c | Loveedulakshmi Puram | 825 |
| c | c | c | c | c | Yes | Yes | Yes | Yes | Yes | Yes | Yes | Amadalavalasa | c | Malliveedu | 826 |
| c | c | c | c | c | Yes | Yes | Yes | Yes | Yes | Yes | Yes | Amadalavalasa | c | Singupuram | 827 |
| c | c | c | c | c | Yes | Yes | Yes | Yes | Yes | Yes | Yes | Amadalavalasa | c | Potli | 828 |
| c | c | c | c | c | Yes | Yes | Yes | Yes | Yes | Yes | Yes | Amadalavalasa | c | Navagam | 829 |
| c | c | c | c | c | Yes | Yes | Yes | Yes | Yes | Yes | Yes | Amadalavalasa | c | Duggi | 830 |
| c | c | c | c | c | Yes | Yes | Yes | Yes | Yes | Yes | Yes | Amadalavalasa | c | Nakkapetaparapuram | 831 |
| a | c | a | a | a | Yes | Yes | Yes | Yes | Yes | Yes | Yes | Amadalavalasa | c | Vatapagu | 832 |
| b | c | b | b | b | Yes | Yes | Yes | Yes | Yes | Yes | Yes | Amadalavalasa | c | Chintada | 833 |
| b | c | b | b | b | Yes | Yes | Yes | Yes | Yes | Yes | Yes | Amadalavalasa | c | Padmapuram | 834 |
| b | c | b | b | b | Yes | Yes | Yes | Yes | Yes | Yes | Yes | Amadalavalasa | c | Bhasuru | 835 |
| c | c | c | c | c | Yes | Yes | Yes | Yes | Yes | Yes | Yes | Amadalavalasa | c | Pedakotipalle | 836 |
| c | c | c | c | c | Yes | Yes | Yes | Yes | Yes | Yes | Yes | Amadalavalasa | c | Chinakotipalle | 837 |
| c | c | c | c | c | Yes | Yes | Yes | Yes | Yes | Yes | Yes | Amadalavalasa | c | Gudivada | 838 |
| b | c | b | b | b | Yes | Yes | Yes | Yes | Yes | Yes | Yes | Amadalavalasa | c | Voni | 839 |
| a | c | a | a | a | Yes | Yes | Yes | Yes | Yes | Yes | Yes | Amadalavalasa | c | Sirikonda | 840 |
| c | c | b | c | c | Yes | Yes | Yes | Yes | Yes | Yes | Yes | Amadalavalasa | c | Velagavada | 841 |
| a | c | a | a | a | Yes | Yes | Yes | Yes | Yes | Yes | Yes | Amadalavalasa | c | Singannavalasa | 842 |
| a | c | a | a | a | Yes | Yes | Yes | Yes | Yes | Yes | Yes | Amadalavalasa | c | Parasurapuram | 843 |

**Census of India 2011- Village Directory
Amenities and Land use (As on 2009)**

Name of District : Srikakulam

Location Code No.: 542

Name of Mandal Parishad : Palakonda

Location Code No.: 0459

| Sl. No. | Name of Village | Land Use | | | | | | | | | | |
|---------|----------------------|---|----------------------------------|-------------------------------|--|--|-----------------------|---|-----------------|---------------|---------------------------|------------------------------|
| | | Area under different types of land use (in hectares rounded up to one decimal place) | | | | | | | | | | |
| | | Forests | Area under Non-agricultural Uses | Barren and Un-cultivable land | Permanent Pastures and Other Grazing Lands | Land Under Miscellaneous Tree Crops etc. | Culturable Waste Land | Fallow lands other than current fallows | Current Fallows | Net Area Sown | Total Irrigated Land Area | Total Un-irrigated Land Area |
| 1 | 2 | 104 | 105 | 106 | 107 | 108 | 109 | 110 | 111 | 112 | 113 | 114 |
| 821 | Avalangi | 0 | 29.1 | 0 | 0 | 0 | 0 | 0 | 10.9 | 151 | 154.6 | 7.3 |
| 822 | Gopalavenkata Puram | 0 | 7.7 | 0 | 0 | 0 | 0 | 0 | 2.9 | 55.4 | 55.4 | 2.9 |
| 823 | Dolamada | 0 | 70.8 | 0 | 0 | 0 | 0 | 0 | 11.2 | 322 | 191.8 | 141.4 |
| 824 | Jamparakota | 0 | 144.8 | 0 | 0 | 0 | 0 | 0 | 131.6 | 269.6 | 169.6 | 231.6 |
| 825 | Loveedulakshmi Puram | 0 | 36.9 | 0 | 0 | 0 | 0 | 0 | 4.1 | 250 | 202.3 | 51.8 |
| 826 | Malliveedu | 0 | 48.1 | 0 | 0 | 0 | 0 | 0 | 52.8 | 179.1 | 129.1 | 102.8 |
| 827 | Singupuram | 0 | 59.5 | 0 | 0 | 0 | 0 | 0 | 43 | 312.5 | 265.5 | 90 |
| 828 | Potli | 0 | 20.6 | 0 | 0 | 0 | 0 | 0 | 30 | 100.4 | 119.4 | 11 |
| 829 | Navagam | 0 | 52.6 | 0 | 0 | 0 | 0 | 0 | 26 | 157.4 | 177.3 | 6.1 |
| 830 | Duggi | 0 | 19.9 | 0 | 0 | 0 | 11.3 | 0 | 20 | 101.8 | 121.4 | 0.4 |
| 831 | Nakkapetapuram | 0 | 13 | 0 | 0 | 0 | 0 | 0 | 0 | 36 | 36 | 0 |
| 832 | Vatapagu | 0 | 33.6 | 0 | 0 | 0 | 0 | 0 | 15.4 | 223 | 191.5 | 46.9 |
| 833 | Chintada | 0 | 31.5 | 0 | 0 | 0 | 0 | 0 | 6.5 | 180 | 153.8 | 32.7 |
| 834 | Padmapuram | 0 | 18.2 | 0 | 0 | 0 | 0 | 0 | 9.8 | 60 | 63.9 | 5.9 |
| 835 | Bhasuru | 0 | 44.9 | 0 | 0 | 0 | 0 | 0 | 96.2 | 315.9 | 396.2 | 15.9 |
| 836 | Pedakotipalle | 0 | 29.1 | 0 | 0 | 0 | 0 | 0 | 19 | 150.9 | 164.3 | 5.6 |
| 837 | Chinakotipalle | 0 | 23.9 | 0 | 0 | 0 | 0 | 0 | 3 | 45.1 | 21 | 27.1 |
| 838 | Gudivada | 0 | 61.9 | 0 | 0 | 0 | 0 | 0 | 16.1 | 150 | 148.5 | 17.6 |
| 839 | Voni | 0 | 58.3 | 0 | 0 | 0 | 0 | 0 | 40 | 350.7 | 228.2 | 162.5 |
| 840 | Sirikonda | 0 | 9.3 | 0 | 0 | 0 | 0 | 0 | 17 | 120.7 | 64.4 | 73.3 |
| 841 | Velagavada | 0 | 38 | 0 | 0 | 0 | 0 | 0 | 20 | 220 | 206 | 34 |
| 842 | Singannavalasa | 0 | 31.6 | 0 | 0 | 0 | 0 | 0 | 40 | 147.4 | 145.7 | 41.7 |
| 843 | Parasurampuram | 0 | 12.1 | 0 | 0 | 0 | 0 | 0 | 6 | 40.9 | 40.5 | 6.4 |

**Census of India 2011- Village Directory
Amenities and Land use (As on 2009)**

Name of District : Srikakulam

Location Code No.: 542

Name of Mandal Parishad : Palakonda

Location Code No.: 0459

| Land Use | | | | | Name of three most important commodities manufactured | | | Name of Village | Sl. No. |
|--|------------------------|------------------|-----------------|-----------|---|--------|-------|----------------------|---------|
| Area irrigated by source (in hectare). | | | | | First | Second | Third | | |
| Canals (C) | Wells/Tube-wells(W/TW) | Tanks/Lakes(T/L) | Water Falls(WF) | Others(O) | 120 | 121 | 122 | 2 | 1 |
| 154.6 | 0 | 0 | 0 | 0 | | | | Avalangi | 821 |
| 55.4 | 0 | 0 | 0 | 0 | | | | Gopalavenkata Puram | 822 |
| 99.5 | 0 | 76.5 | 0 | 15.8 | | | | Dolamada | 823 |
| 0 | 0 | 0 | 0 | 169.6 | | | | Jamparakota | 824 |
| 121.8 | 0 | 0 | 0 | 80.5 | | | | Loveedulakshmi Puram | 825 |
| 106 | 0 | 0 | 0 | 23.1 | | | | Malliveedu | 826 |
| 207.6 | 0 | 0 | 0 | 57.9 | | | | Singupuram | 827 |
| 119.4 | 0 | 0 | 0 | 0 | | | | Potli | 828 |
| 177.3 | 0 | 0 | 0 | 0 | | | | Navagam | 829 |
| 121.4 | 0 | 0 | 0 | 0 | | | | Duggi | 830 |
| 36 | 0 | 0 | 0 | 0 | | | | Nakkapetapurapuram | 831 |
| 108.5 | 0 | 0 | 0 | 83 | | | | Vatapagu | 832 |
| 153.8 | 0 | 0 | 0 | 0 | | | | Chintada | 833 |
| 63.9 | 0 | 0 | 0 | 0 | | | | Padmapuram | 834 |
| 396.2 | 0 | 0 | 0 | 0 | | | | Bhasuru | 835 |
| 164.3 | 0 | 0 | 0 | 0 | | | | Pedakotipalle | 836 |
| 21 | 0 | 0 | 0 | 0 | | | | Chinakotipalle | 837 |
| 146.1 | 0 | 0 | 0 | 2.4 | | | | Gudivada | 838 |
| 190.2 | 0 | 29.5 | 0 | 8.5 | | | | Voni | 839 |
| 0 | 0 | 0 | 0 | 64.4 | | | | Sirikonda | 840 |
| 135 | 0 | 71 | 0 | 0 | | | | Velagavada | 841 |
| 7.7 | 0 | 75.3 | 0 | 62.7 | | | | Singannavalasa | 842 |
| 40.5 | 0 | 0 | 0 | 0 | | | | Parasurampuram | 843 |

**Census of India 2011- Village Directory
Amenities and Land use (As on 2009)**

Name of District : Srikakulam

Location Code No.: 542

Name of Mandal Parishad : Palakonda

Location Code No.: 0459

| Sl. No. | Name of Village | Location code no. | Total area of the village (in hectares rounded up to one decimal place) | Total population (2011 census) | Number of households (2011 census) | Number of educational amenities available (If not available within the village, the distance range code viz; a for < 5 Kms, b for 5-10 Kms and c for 10+ kms of nearest place where facility is available is given). | | | | | | | | | | |
|--------------|----------------------------|-------------------|--|----------------------------------|------------------------------------|--|--------------------|-------------------|----------------------|------------------------------|---|-------------------------|----------------------|---------------------------|------------------|--|
| | | | | | | Pre-Primary school (PP) | Primary school (P) | Middle school (M) | Secondary School (S) | Senior Secondary school (SS) | Degree college of arts science & commerce (ASC) | Engineering college(EC) | Medical college (MC) | Management institute (MI) | Polytechnic (Pt) | |
| 1 | 2 | 3 | 4 | 5 | 6 | 7 | 8 | 9 | 10 | 11 | 12 | 13 | 14 | 15 | 16 | |
| 844 | Nandivada Kurmarajapuram | 580756 | 221 | 5948 | 1398 | a | 2 | 2 | 2 | 1 | a | c | c | c | c | |
| 845 | Vadama | 580757 | 270 | 4864 | 1158 | 1 | 3 | 2 | 1 | 1 | 1 | c | c | c | c | |
| 846 | Pendyalaramabhadrarajupeta | 580758 | 105 | 338 | 103 | a | 1 | a | a | a | a | c | c | c | c | |
| 847 | Garugubilli | 580759 | 138 | 367 | 111 | a | 1 | a | a | a | a | c | c | c | c | |
| 848 | Lumburu | 580760 | 184 | 1872 | 472 | a | 1 | 1 | a | a | a | c | c | c | c | |
| 849 | Tumarada | 580761 | 247 | 1167 | 309 | b | 1 | 1 | a | a | b | c | c | c | c | |
| 850 | Aradala | 580762 | 156 | 915 | 245 | b | 1 | 1 | a | a | b | c | c | c | c | |
| 851 | Attali | 580763 | 212 | 893 | 206 | b | 1 | a | b | b | b | c | c | c | c | |
| 852 | Panukuvalasa | 580764 | 176 | 1118 | 281 | b | 1 | 1 | b | b | b | c | c | c | c | |
| 853 | Bejji | 580765 | 301 | 578 | 160 | b | 1 | a | a | b | b | c | c | c | c | |
| 854 | T.D.Parapuram | 580766 | 161 | 567 | 144 | b | 1 | a | a | b | b | c | c | c | c | |
| 855 | T.K.Rajapuram | 580767 | 166 | 717 | 186 | b | 1 | a | a | a | b | c | c | c | c | |
| 856 | Bukkuru | 580768 | 444 | 1810 | 418 | b | 1 | 1 | b | b | b | c | c | c | c | |
| 857 | Yerakarayapuram | 580769 | 58 | 1007 | 263 | b | 1 | a | a | a | b | c | c | c | c | |
| 858 | Chinamangala Puram | 580770 | 303 | 1918 | 481 | b | 1 | 1 | 1 | 1 | b | c | c | c | c | |
| 859 | Gottamangala Puram | 580771 | 295 | 1609 | 423 | b | 1 | a | a | a | b | c | c | c | c | |
| 860 | Tampatapalle | 580772 | 492 | 2439 | 635 | b | 1 | 1 | 1 | 1 | b | c | c | c | c | |
| 861 | Gopalapuram | 580773 | 127 | 1728 | 514 | a | 1 | 1 | a | a | a | c | c | c | c | |
| 862 | Annaram | 580774 | 280 | 1163 | 297 | b | 2 | 1 | 1 | a | a | c | c | c | c | |
| 863 | Ampili | 580775 | 250 | 1295 | 332 | a | 1 | 1 | a | a | a | c | c | c | c | |
| 864 | Kondapuram | 580776 | 137 | 1865 | 468 | a | 1 | 1 | a | a | a | c | c | c | c | |
| Total | | | 10191 | 54212 | 14057 | 1 | 59 | 25 | 8 | 4 | 1 | 0 | 0 | 0 | 0 | |

**Census of India 2011- Village Directory
Amenities and Land use (As on 2009)**

Name of District : Srikakulam

Location Code No.: 542

Name of Mandal Parishad : Palakonda

Location Code No.: 0459

| Number of educational amenities available (If not available within the village, the distance range code viz; a for <5 Kms, b for 5-10 Kms and c for 10+ kms of nearest place where facility is available is given). | | | | Number of Medical Amenities available. (If not available within the village, the distance range code viz; a for < 5 Kms, b for 5-10 Kms and c for 10+ kms of nearest place where facility is available is given). | | | | | | | | | | Name of Village | Sl. No. | |
|---|-----------------------------------|-----------------------------------|------------------|---|-----------------------------|---------------------------------|--|--------------------|--------------------------|------------------------------------|----------------|--------------------------|----------------------------|-----------------|----------------------------|-----------------------------|
| Vocational training school /ITI | Non-formal training centre (NFTC) | Special school for disabled (SSD) | Others (specify) | Community health centre (CHC) | Primary health centre (PHC) | Primary health sub centre (PHS) | Maternity and child welfare centre (MCW) | T. B. clinic (TBC) | Hospital-allopathic (HA) | Hospital-alternative medicine (HO) | Dispensary (D) | Veterinary hospital (VH) | Mobile health clinic (MHC) | | | Family welfare centre (FWC) |
| 17 | 18 | 19 | 20 | 21 | 22 | 23 | 24 | 25 | 26 | 27 | 28 | 29 | 30 | 31 | 2 | 1 |
| c | c | c | | c | a | a | c | c | a | c | a | c | 1 | c | Nandivada Kurmarajapuram | 844 |
| c | c | c | | c | a | a | c | c | a | c | a | c | 1 | c | Vadama | 845 |
| c | c | c | | c | a | a | c | c | a | c | a | c | 1 | c | Pendyalaramabhadrarajupeta | 846 |
| c | c | c | | c | a | a | c | c | a | c | a | c | 1 | c | Garugubilli | 847 |
| c | c | c | | c | a | a | c | c | a | c | a | c | 1 | c | Lumburu | 848 |
| c | c | c | | c | b | b | c | c | b | c | b | c | 1 | c | Tumarada | 849 |
| c | c | c | | c | b | b | c | c | b | c | b | c | 1 | c | Aradala | 850 |
| c | c | c | | c | b | b | c | c | b | c | b | c | 1 | c | Attali | 851 |
| c | c | c | | c | b | b | c | c | b | c | b | c | 1 | c | Panukuvalasa | 852 |
| c | c | c | | c | b | b | c | c | b | c | b | c | 1 | c | Bejji | 853 |
| c | c | c | | c | b | b | c | c | b | c | b | b | 1 | c | T.D.Parapuram | 854 |
| c | c | c | | c | b | b | c | c | b | c | b | c | 1 | c | T.K.Rajapuram | 855 |
| c | c | c | | c | b | 1 | c | c | b | c | b | c | a | c | Bukkuru | 856 |
| c | c | c | | c | b | b | c | c | b | c | b | c | 1 | c | Yerakarayapuram | 857 |
| c | c | c | | c | b | 1 | c | c | b | c | b | c | a | c | Chinamangala Puram | 858 |
| c | c | c | | c | b | a | c | c | a | c | a | c | 1 | c | Gottamangala Puram | 859 |
| c | c | c | | c | b | b | c | c | b | c | b | c | 1 | c | Tampatapalle | 860 |
| c | c | c | | c | a | a | c | c | a | c | a | c | 1 | c | Gopalapuram | 861 |
| c | c | c | | c | 1 | 1 | c | c | a | c | a | c | a | c | Annavam | 862 |
| c | c | c | | c | a | a | c | c | a | c | a | c | 1 | c | Ampili | 863 |
| c | c | c | | c | a | a | c | c | a | c | a | c | 1 | c | Kondapuram | 864 |
| 0 | 0 | 0 | 0 | 0 | 2 | 8 | 0 | 0 | 0 | 0 | 0 | 2 | 35 | 0 | | |

**Census of India 2011- Village Directory
Amenities and Land use (As on 2009)**

Name of District : Srikakulam

Location Code No.: 542

Name of Mandal Parishad : Palakonda

Location Code No.: 0459

| Sl. No. | Name of Village | Number of Non-Government Medical Amenities available. | | | | | | | Availability of drinking water - Yes / No | | | | | | | | |
|--------------|----------------------------|---|---------------------------------------|--|-------------------------------------|---|---------------|----------|---|---------------------------------------|-----------|------------------------|----------|---------------|--------------------|----------|--|
| | | Charitable non Govt. hospital/Nursing home. | Medical practitioner with MBBS Degree | Medical practitioner with other degree | Medical practitioner with no degree | Traditional practitioner and faith healer | Medicine Shop | Others | Tap water (Treated/Untreated) | Well water (Covered / Uncovered well) | Hand Pump | Tube wells / Bore well | Spring | River / Canal | Tank / Pond / Lake | Others | |
| 1 | 2 | 32 | 33 | 34 | 35 | 36 | 37 | 38 | 39 | 40 | 41 | 42 | 43 | 44 | 45 | 46 | |
| 844 | Nandivada Kurmarajapuram | 0 | 0 | 0 | 0 | 0 | 0 | 0 | Yes | Yes | Yes | Yes | No | No | No | No | |
| 845 | Vadama | 0 | 0 | 2 | 0 | 0 | 2 | 0 | Yes | Yes | Yes | Yes | No | No | No | No | |
| 846 | Pendyalaramabhadrarajupeta | 0 | 0 | 0 | 0 | 0 | 0 | 0 | No | Yes | Yes | No | No | No | No | No | |
| 847 | Garugubilli | 0 | 0 | 0 | 0 | 0 | 0 | 0 | No | Yes | Yes | No | No | No | No | No | |
| 848 | Lumburu | 0 | 0 | 0 | 2 | 0 | 0 | 0 | Yes | Yes | Yes | No | No | No | No | No | |
| 849 | Tumarada | 0 | 0 | 0 | 0 | 0 | 0 | 0 | Yes | Yes | Yes | No | No | No | No | No | |
| 850 | Aradala | 0 | 0 | 0 | 0 | 0 | 0 | 0 | No | Yes | Yes | No | No | No | No | No | |
| 851 | Attali | 0 | 0 | 0 | 0 | 0 | 0 | 0 | No | Yes | Yes | No | No | No | No | No | |
| 852 | Panukuvalasa | 0 | 0 | 0 | 0 | 0 | 0 | 0 | Yes | Yes | Yes | No | No | No | No | No | |
| 853 | Bejji | 0 | 0 | 0 | 0 | 0 | 0 | 0 | No | Yes | Yes | No | No | No | No | No | |
| 854 | T.D.Parapuram | 0 | 0 | 0 | 0 | 0 | 0 | 0 | No | Yes | Yes | No | No | No | No | No | |
| 855 | T.K.Rajapuram | 0 | 0 | 0 | 0 | 0 | 0 | 0 | No | Yes | Yes | No | No | No | No | No | |
| 856 | Bukkuru | 0 | 0 | 0 | 0 | 0 | 0 | 0 | No | Yes | Yes | No | No | No | No | No | |
| 857 | Yerakarayapuram | 0 | 0 | 0 | 0 | 0 | 0 | 0 | No | Yes | Yes | No | No | Yes | No | No | |
| 858 | Chinamangala Puram | 0 | 0 | 0 | 0 | 0 | 0 | 0 | No | Yes | Yes | No | No | Yes | No | No | |
| 859 | Gottamangala Puram | 0 | 0 | 0 | 0 | 0 | 0 | 0 | Yes | No | Yes | No | No | Yes | No | No | |
| 860 | Tampatapalle | 0 | 0 | 0 | 1 | 0 | 0 | 0 | Yes | No | Yes | No | No | No | No | No | |
| 861 | Gopalapuram | 0 | 0 | 0 | 0 | 0 | 0 | 0 | Yes | No | Yes | No | No | Yes | No | No | |
| 862 | Annaram | 0 | 0 | 0 | 2 | 0 | 1 | 0 | Yes | No | Yes | No | No | Yes | No | No | |
| 863 | Ampili | 0 | 0 | 0 | 0 | 0 | 0 | 0 | Yes | No | Yes | No | No | No | No | No | |
| 864 | Kondapuram | 0 | 0 | 0 | 0 | 0 | 0 | 0 | No | No | Yes | Yes | No | No | Yes | No | |
| Total | | 0 | 0 | 3 | 8 | 0 | 4 | 0 | 10 | 37 | 44 | 4 | 0 | 7 | 1 | 0 | |

**Census of India 2011- Village Directory
Amenities and Land use (As on 2009)**

Name of District : Srikakulam

Location Code No.: 542

Name of Mandal Parishad : Palakonda

Location Code No.: 0459

| Availability of toilet & others Yes / No | | | | Communication and transport facilities (If amenities available code -Yes is given except for Village Pin Code .If not available within the village , the distance range code viz; a for < 5 Kms, b for 5-10 Kms and c for 10+ kms of nearest place where facility is available is given). | | | | | | | | | Name of Village | Sl. No. |
|--|----------------------------------|---|--|---|-----------------------|--------------------------------|------------------|-------------------------|--------------------------|-----------------------|---|----------------------------|-----------------|---------|
| Community toilet including bath. | Community toilet excluding bath. | Rural sanitary mart or sanitary hardware outlet available near the village. | Community bio- gas or recycle of waste for productive use. | Post office(PO) | Sub post office (SPO) | Post & Telegraph office (P&TO) | Village Pin Code | Telephones (Land lines) | Public call office (PCO) | Mobile phone coverage | Internet cafes/ Common service centre (CSC) | | | |
| 47 | 48 | 49 | 50 | 51 | 52 | 53 | 54 | 55 | 56 | 57 | 58 | 2 | 1 | |
| No | Yes | No | No | a | a | a | 532440 | Yes | Yes | Yes | a | Nandivada Kurmarajapuram | 844 | |
| No | No | No | No | a | b | a | 532440 | Yes | Yes | Yes | Yes | Vadama | 845 | |
| No | No | No | No | a | a | a | 532462 | Yes | Yes | Yes | a | Pendyalaramabhadrarajupeta | 846 | |
| No | No | No | No | a | a | a | 532440 | Yes | Yes | Yes | a | Garugubilli | 847 | |
| No | No | No | No | a | a | a | 532440 | Yes | Yes | Yes | a | Lumburu | 848 | |
| No | No | No | No | b | a | b | 532440 | Yes | Yes | Yes | b | Tumarada | 849 | |
| No | No | No | No | b | Yes | b | 532440 | Yes | Yes | Yes | b | Aradala | 850 | |
| No | No | No | No | b | a | b | 532440 | Yes | Yes | Yes | b | Attali | 851 | |
| No | No | No | No | c | a | b | 532462 | Yes | Yes | Yes | b | Panukuvalasa | 852 | |
| No | No | No | No | c | a | b | 532462 | Yes | Yes | Yes | b | Bejji | 853 | |
| No | No | No | No | b | a | b | 532462 | Yes | Yes | Yes | b | T.D.Parapuram | 854 | |
| No | No | No | No | b | a | b | 532440 | Yes | Yes | Yes | b | T.K.Rajapuram | 855 | |
| No | No | No | No | c | Yes | b | 532440 | Yes | Yes | Yes | b | Bukkuru | 856 | |
| No | No | No | No | c | a | b | 532440 | Yes | Yes | Yes | b | Yerakarayapuram | 857 | |
| No | No | No | No | c | a | b | 532440 | Yes | Yes | Yes | b | Chinamangala Puram | 858 | |
| No | No | No | No | c | a | a | 532440 | Yes | Yes | Yes | b | Gottamangala Puram | 859 | |
| No | No | No | No | b | Yes | b | 532440 | Yes | Yes | Yes | b | Tampatapalle | 860 | |
| No | No | No | No | b | a | a | 532440 | Yes | Yes | Yes | a | Gopalapuram | 861 | |
| No | No | No | No | a | a | a | 532440 | Yes | Yes | Yes | a | Annavam | 862 | |
| No | No | No | No | a | a | a | 532440 | Yes | Yes | Yes | a | Ampili | 863 | |
| No | No | No | No | a | Yes | a | 532440 | Yes | Yes | Yes | a | Kondapuram | 864 | |
| 0 | 1 | 0 | 0 | 1 | 11 | 0 | | 41 | 41 | 44 | 1 | | | |

**Census of India 2011- Village Directory
Amenities and Land use (As on 2009)**

Name of District : Srikakulam

Location Code No.: 542

Name of Mandal Parishad : Palakonda

Location Code No.: 0459

| Sl. No. | Name of Village | Communication and transport facilities (If amenities available code -Yes is given except for Village Pin Code, If not available within the village, the distance range code viz; a for < 5 Kms, b for 5-10 Kms and c for 10+ kms of nearest place where facility is available is given). | | | | | | | | | |
|--------------|----------------------------|--|--------------------------------|------------------|---------------------|----------------|-----------|---|-------------------------|--------------------------|--|
| | | Private courier facility | Bus service (Public & Private) | Railway stations | Auto/Modified Autos | Taxis and Vans | Tractors | Cycle-pulled rickshaws(Manual & Machine driven) | Carts driven by animals | Sea /River ferry service | |
| 1 | 2 | 59 | 60 | 61 | 62 | 63 | 64 | 65 | 66 | 67 | |
| 844 | Nandivada Kurmarajapuram | a | Yes | c | a | a | Yes | Yes | Yes | | |
| 845 | Vadama | a | Yes | c | a | a | Yes | | Yes | | |
| 846 | Pendyalaramabhadrarajupeta | a | a | c | a | a | Yes | | Yes | | |
| 847 | Garugubilli | a | a | c | Yes | a | Yes | Yes | a | | |
| 848 | Lumburu | a | a | c | Yes | a | Yes | Yes | Yes | | |
| 849 | Tumarada | b | Yes | c | b | b | Yes | | Yes | | |
| 850 | Aradala | b | a | c | Yes | b | Yes | | Yes | | |
| 851 | Attali | b | Yes | c | Yes | b | Yes | | Yes | | |
| 852 | Panukuvalasa | b | Yes | c | a | b | Yes | | Yes | | |
| 853 | Bejji | b | Yes | c | Yes | b | Yes | | Yes | | |
| 854 | T.D.Parapuram | b | Yes | c | a | b | Yes | | Yes | | |
| 855 | T.K.Rajapuram | b | a | c | Yes | b | Yes | | a | | |
| 856 | Bukkuru | b | a | c | Yes | b | Yes | Yes | Yes | | |
| 857 | Yerakarayapuram | b | Yes | c | Yes | b | Yes | | Yes | | |
| 858 | Chinamangala Puram | b | Yes | c | Yes | b | Yes | | Yes | | |
| 859 | Gottamangala Puram | a | Yes | c | Yes | b | Yes | | Yes | | |
| 860 | Tampatapalle | b | Yes | c | Yes | b | Yes | Yes | Yes | | |
| 861 | Gopalapuram | a | Yes | c | Yes | a | Yes | | Yes | | |
| 862 | Annavamam | a | Yes | c | Yes | Yes | Yes | Yes | Yes | | |
| 863 | Ampili | a | a | c | Yes | a | Yes | | a | | |
| 864 | Kondapuram | a | Yes | c | a | a | Yes | Yes | Yes | | |
| Total | | 0 | 27 | 0 | 25 | 1 | 42 | 12 | 37 | 0 | |

**Census of India 2011- Village Directory
Amenities and Land use (As on 2009)**

Name of District : Srikakulam

Location Code No.: 542

Name of Mandal Parishad : Palakonda

Location Code No.: 0459

| Village connected to highways,village roads, banks & credit societies (If amenities available code -Yes is given, If not available within the village , the distance range code viz; a for < 5 Kms, b for 5-10 Kms and c for 10+ kms of nearest place where facility is available is given). | | | | | | | | | | | | Name of Village | Sl. No. |
|--|--------------------------------|--|-----------------------------------|-------------|----------------|----------------------------------|--------------------------------------|----------------|---------------------------------|----------|-------------------------------|----------------------------|---------|
| Connected to national highway(NH) | Connected to state highway(SH) | Connected to major district road (MDR) | Connected to others district road | Pucca roads | Kutchcha roads | Water bounded macadam(WBM) roads | Navigable waterway (river/canal)(NW) | Footpaths (FP) | Commercial & Co-operative Banks | ATM | Agricultural Credit Societies | | |
| 68 | 69 | 70 | 71 | 72 | 73 | 74 | 75 | 76 | 77 | 78 | 79 | 2 | 1 |
| c | b | a | Yes | Yes | Yes | Yes | | Yes | a | a | a | Nandivada Kurmarajapuram | 844 |
| c | b | a | Yes | Yes | Yes | Yes | | Yes | a | a | a | Vadama | 845 |
| c | a | a | Yes | b | Yes | b | | Yes | a | a | a | Pendyalaramabhadrarajupeta | 846 |
| c | b | a | Yes | a | Yes | b | | Yes | a | a | a | Garugubilli | 847 |
| c | a | a | Yes | Yes | Yes | c | | Yes | a | a | a | Lumburu | 848 |
| c | a | b | Yes | Yes | Yes | c | | Yes | b | b | b | Tumarada | 849 |
| c | Yes | b | Yes | Yes | Yes | c | | Yes | b | b | Yes | Aradala | 850 |
| c | a | b | Yes | Yes | Yes | b | | Yes | b | b | b | Attali | 851 |
| c | Yes | c | Yes | Yes | Yes | b | | Yes | b | b | b | Panukuvayasa | 852 |
| c | Yes | b | Yes | Yes | Yes | b | | Yes | b | b | b | Bejji | 853 |
| c | a | b | Yes | Yes | Yes | b | | Yes | b | b | b | T.D.Parapuram | 854 |
| c | b | b | Yes | Yes | Yes | b | | Yes | b | b | b | T.K.Rajapuram | 855 |
| c | b | b | Yes | Yes | Yes | b | | Yes | b | b | b | Bukkuru | 856 |
| c | b | b | Yes | Yes | Yes | b | | Yes | b | b | a | Yerakarayapuram | 857 |
| c | b | b | Yes | Yes | Yes | b | | Yes | b | b | b | Chinamangala Puram | 858 |
| c | b | a | Yes | Yes | Yes | b | | Yes | b | a | b | Gottamangala Puram | 859 |
| c | c | Yes | Yes | Yes | Yes | b | | Yes | a | b | Yes | Tampatapalle | 860 |
| c | c | a | Yes | Yes | Yes | c | | Yes | a | a | a | Gopalapuram | 861 |
| c | c | Yes | Yes | Yes | Yes | c | | Yes | a | a | a | Annavaram | 862 |
| c | c | Yes | Yes | Yes | Yes | c | | Yes | a | a | a | Ampili | 863 |
| c | c | a | Yes | Yes | Yes | c | | Yes | a | a | a | Kondapuram | 864 |
| 0 | 3 | 6 | 44 | 34 | 44 | 2 | 0 | 44 | 0 | 0 | 4 | | |

**Census of India 2011- Village Directory
Amenities and Land use (As on 2009)**

Name of District : Srikakulam

Location Code No.: 542

Name of Mandal Parishad : Palakonda

Location Code No.: 0459

| Sl. No. | Name of Village | Availability of miscellaneous facilities (If amenities available code -Yes is given, If not available within the village, the distance range code viz; a for < 5 Kms, b for 5-10 Kms and c for 10+ kms of nearest place where facility is available is given). | | | | | | | | | |
|--------------|----------------------------|--|---------------------------------------|-------------------------|-------------|--------------------------------|---|--|------------------------------|--|----------------------------------|
| | | Self-Help Group (SHG) | Public distribution system (PDS) shop | Mandis / Regular market | Weekly Haat | Agricultural marketing society | Integrated Child Development Scheme (Nutritional Centres) | Anganwadi Centre (Nutritional Centres) | Others (Nutritional Centres) | ASHA (Accredited Social Health Activist) | Community centre with/without TV |
| 1 | 2 | 80 | 81 | 82 | 83 | 84 | 85 | 86 | 87 | 88 | 89 |
| 844 | Nandivada Kurmarajapuram | Yes | a | Yes | a | a | a | a | Yes | a | a |
| 845 | Vadama | Yes | Yes | Yes | a | a | a | Yes | Yes | Yes | a |
| 846 | Pendyalaramabhadrarajupeta | Yes | Yes | a | a | a | a | Yes | Yes | a | a |
| 847 | Garugubilli | Yes | Yes | a | a | a | a | a | Yes | a | a |
| 848 | Lumburu | Yes | Yes | a | a | a | a | a | Yes | a | a |
| 849 | Tumarada | Yes | Yes | b | b | b | b | Yes | Yes | Yes | b |
| 850 | Aradala | Yes | Yes | b | b | b | b | Yes | Yes | Yes | b |
| 851 | Attali | Yes | Yes | b | b | b | b | Yes | Yes | Yes | b |
| 852 | Panukuvalasa | Yes | Yes | b | b | b | b | Yes | Yes | Yes | b |
| 853 | Bejji | Yes | Yes | b | b | b | b | Yes | Yes | b | b |
| 854 | T.D.Parapuram | Yes | Yes | b | b | b | b | Yes | Yes | Yes | b |
| 855 | T.K.Rajapuram | Yes | Yes | b | b | b | b | Yes | Yes | Yes | b |
| 856 | Bukkuru | Yes | Yes | b | b | b | b | Yes | Yes | Yes | b |
| 857 | Yerakarayapuram | Yes | Yes | b | b | b | b | Yes | Yes | a | b |
| 858 | Chinamangala Puram | Yes | Yes | b | b | b | b | Yes | Yes | Yes | b |
| 859 | Gottamangala Puram | Yes | Yes | b | b | b | a | Yes | Yes | Yes | b |
| 860 | Tampatapalle | Yes | Yes | Yes | b | b | b | Yes | Yes | Yes | Yes |
| 861 | Gopalapuram | Yes | Yes | a | a | a | a | Yes | Yes | Yes | a |
| 862 | Annavamam | Yes | Yes | a | a | a | a | Yes | Yes | Yes | a |
| 863 | Ampili | Yes | Yes | a | a | a | a | Yes | Yes | Yes | a |
| 864 | Kondapuram | Yes | Yes | a | a | a | a | Yes | Yes | Yes | Yes |
| Total | | 44 | 41 | 4 | 1 | 0 | 0 | 39 | 44 | 30 | 4 |

**Census of India 2011- Village Directory
Amenities and Land use (As on 2009)**

Name of District : Srikakulam

Location Code No.: 542

Name of Mandal Parishad : Palakonda

Location Code No.: 0459

| Availability of miscellaneous facilities (If amenities available code -Yes is given, If not available within the village, the distance range code viz; a for < 5 Kms, b for 5-10 Kms and c for 10+ kms of nearest place where facility is available is given). | | | | | | | | Availability of electricity (Yes/No) | | | | Nearest Town | | Name of Village | Sl. No. |
|--|---------------------------------|---------------------|----------------|---------------------|------------------|--------------------------|-----------------------------------|--------------------------------------|---|--------------------------------------|--------------------------------|---------------|---|----------------------------|---------|
| Sports Field, | Sports Club / Recreation Centre | Cinema / Video Hall | Public Library | Public Reading Room | Newspaper Supply | Assembly Polling station | Birth & Death Registration Office | Power Supply for Domestic Use (ED) | Power Supply for Agricultural Use (EAG) | Power Supply for Commercial Use (EC) | Power Supply for All Uses (EA) | Name | Distance range code i.e. a for <5 Kms, b for 5-10 Kms and c for 10+ kms | | |
| 90 | 91 | 92 | 93 | 94 | 95 | 96 | 97 | 98 | 99 | 100 | 101 | 102 | 103 | 2 | 1 |
| Yes | c | a | a | a | Yes | Yes | Yes | Yes | Yes | Yes | Yes | Amadalavalasa | c | Nandivada Kurmarajapuram | 844 |
| Yes | c | Yes | a | a | Yes | Yes | Yes | Yes | Yes | Yes | Yes | Amadalavalasa | c | Vadama | 845 |
| a | c | a | a | a | Yes | Yes | Yes | Yes | Yes | Yes | Yes | Amadalavalasa | c | Pendyalaramabhadrarajupeta | 846 |
| a | c | a | a | a | Yes | Yes | Yes | Yes | Yes | Yes | Yes | Amadalavalasa | c | Garugubilli | 847 |
| a | c | a | a | a | Yes | Yes | Yes | Yes | Yes | Yes | Yes | Amadalavalasa | c | Lumburu | 848 |
| b | c | b | b | b | Yes | Yes | Yes | Yes | Yes | Yes | Yes | Amadalavalasa | c | Tumarada | 849 |
| b | c | b | b | b | Yes | Yes | Yes | Yes | Yes | Yes | Yes | Amadalavalasa | c | Aradala | 850 |
| b | c | b | b | b | Yes | Yes | Yes | Yes | Yes | Yes | Yes | Amadalavalasa | c | Attali | 851 |
| b | c | b | b | b | Yes | Yes | Yes | Yes | Yes | Yes | Yes | Amadalavalasa | c | Panukuvalasa | 852 |
| b | c | b | b | b | Yes | Yes | Yes | Yes | Yes | Yes | Yes | Amadalavalasa | c | Bejji | 853 |
| b | c | b | b | b | Yes | Yes | Yes | Yes | Yes | Yes | Yes | Amadalavalasa | c | T.D.Parapuram | 854 |
| b | c | b | b | b | Yes | Yes | Yes | Yes | Yes | Yes | Yes | Amadalavalasa | c | T.K.Rajapuram | 855 |
| b | c | b | b | b | Yes | Yes | Yes | Yes | Yes | Yes | Yes | Amadalavalasa | c | Bukkuru | 856 |
| b | c | b | b | b | Yes | Yes | Yes | Yes | Yes | Yes | Yes | Amadalavalasa | c | Yerakarayapuram | 857 |
| b | c | b | b | b | Yes | Yes | Yes | Yes | Yes | Yes | Yes | Amadalavalasa | c | Chinamangala Puram | 858 |
| a | c | b | b | b | Yes | Yes | Yes | Yes | Yes | Yes | Yes | Amadalavalasa | c | Gottamangala Puram | 859 |
| b | c | b | b | b | Yes | Yes | Yes | Yes | Yes | Yes | Yes | Amadalavalasa | c | Tampatapalle | 860 |
| a | c | a | a | a | Yes | Yes | Yes | Yes | Yes | Yes | Yes | Amadalavalasa | c | Gopalapuram | 861 |
| a | c | a | a | a | Yes | Yes | Yes | Yes | Yes | Yes | Yes | Amadalavalasa | c | Annaram | 862 |
| a | c | a | a | a | Yes | Yes | Yes | Yes | Yes | Yes | Yes | Amadalavalasa | c | Ampili | 863 |
| a | c | a | a | Yes | Yes | Yes | Yes | Yes | Yes | Yes | Yes | Amadalavalasa | c | Kondapuram | 864 |
| 2 | 0 | 1 | 0 | 1 | 44 | 44 | 44 | 44 | 44 | 44 | 44 | | 0 | | |

Census of India 2011- Village Directory
Amenities and Land use (As on 2009)

Name of District : Srikakulam

Location Code No.: 542

Name of Mandal Parishad : Palakonda

Location Code No.: 0459

| Sl. No. | Name of Village | Land Use | | | | | | | | | | |
|--------------|----------------------------|---|----------------------------------|-------------------------------|--|--|-----------------------|---|-----------------|---------------|---------------------------|------------------------------|
| | | Area under different types of land use (in hectares rounded up to one decimal place) | | | | | | | | | | |
| | | Forests | Area under Non-agricultural Uses | Barren and Un-cultivable land | Permanent Pastures and Other Grazing Lands | Land Under Miscellaneous Tree Crops etc. | Culturable Waste Land | Fallow lands other than current fallows | Current Fallows | Net Area Sown | Total Irrigated Land Area | Total Un-irrigated Land Area |
| 1 | 2 | 104 | 105 | 106 | 107 | 108 | 109 | 110 | 111 | 112 | 113 | 114 |
| 844 | Nandivada Kurmarajapuram | 0 | 72.4 | 0 | 0 | 0 | 0 | 0 | 28.6 | 120 | 130.7 | 17.9 |
| 845 | Vadama | 0 | 16.6 | 0 | 0 | 0 | 0 | 0 | 43 | 210.4 | 210 | 43.4 |
| 846 | Pendyalaramabhadrarajupeta | 0 | 12.5 | 0 | 0 | 0 | 0 | 0 | 6 | 86.5 | 76.5 | 16 |
| 847 | Garugubilli | 0 | 17.4 | 0 | 0 | 0 | 0 | 0 | 10 | 110.6 | 110.9 | 9.7 |
| 848 | Lumburu | 0 | 15.4 | 0 | 0 | 0 | 0 | 0 | 28.5 | 140.1 | 150.1 | 18.5 |
| 849 | Tumarada | 0 | 44.9 | 0 | 0 | 0 | 0 | 0 | 29.7 | 172.4 | 182.5 | 19.6 |
| 850 | Aradala | 0 | 20.4 | 0 | 0 | 0 | 0 | 0 | 10.6 | 125 | 135.6 | 0 |
| 851 | Attali | 0 | 44.5 | 0 | 0 | 0 | 0 | 0 | 57.1 | 110.4 | 119.4 | 48.1 |
| 852 | Panukuvalasa | 0 | 49 | 0 | 0 | 0 | 0 | 0 | 27 | 100 | 106.8 | 20.2 |
| 853 | Bejji | 0 | 72.8 | 0 | 0 | 0 | 0 | 0 | 10.4 | 217.8 | 140.5 | 87.7 |
| 854 | T.D.Parapuram | 0 | 62.3 | 0 | 0 | 0 | 0 | 0 | 47.9 | 50.8 | 64.8 | 33.9 |
| 855 | T.K.Rajapuram | 0 | 26.3 | 0 | 0 | 0 | 0 | 0 | 49.7 | 90 | 106 | 33.7 |
| 856 | Bukkuru | 0 | 72.4 | 0 | 0 | 0 | 0 | 0 | 10.9 | 360.7 | 286.9 | 84.7 |
| 857 | Yerakarayapuram | 0 | 6.5 | 0 | 0 | 0 | 0 | 0 | 10.1 | 41.4 | 25.1 | 26.4 |
| 858 | Chinamangala Puram | 0 | 38 | 0 | 0 | 0 | 0 | 0 | 21 | 244 | 221 | 44 |
| 859 | Gottamangala Puram | 0 | 77.3 | 0 | 0 | 0 | 0 | 0 | 12 | 205.7 | 202.3 | 15.4 |
| 860 | Tampatapalle | 0 | 50.6 | 0 | 0 | 0 | 0 | 0 | 21.3 | 420.1 | 421.3 | 20.1 |
| 861 | Gopalapuram | 0 | 14.6 | 0 | 0 | 0 | 0 | 0 | 16 | 96.4 | 86.6 | 25.8 |
| 862 | Annavam | 0 | 88.6 | 0 | 0 | 0 | 0 | 0 | 15 | 176.4 | 155.8 | 35.6 |
| 863 | Ampili | 0 | 67.6 | 0 | 0 | 0 | 0 | 0 | 8 | 174.4 | 138.8 | 43.6 |
| 864 | Kondapuram | 0 | 17.4 | 0 | 0 | 0 | 0 | 0 | 13.6 | 106 | 103.6 | 16 |
| Total | | 0 | 1782.9 | 0 | 0 | 0 | 11.3 | 0 | 1097.9 | 7298.9 | 6621.6 | 1775.2 |

**Census of India 2011- Village Directory
Amenities and Land use (As on 2009)**

Name of District : Srikakulam

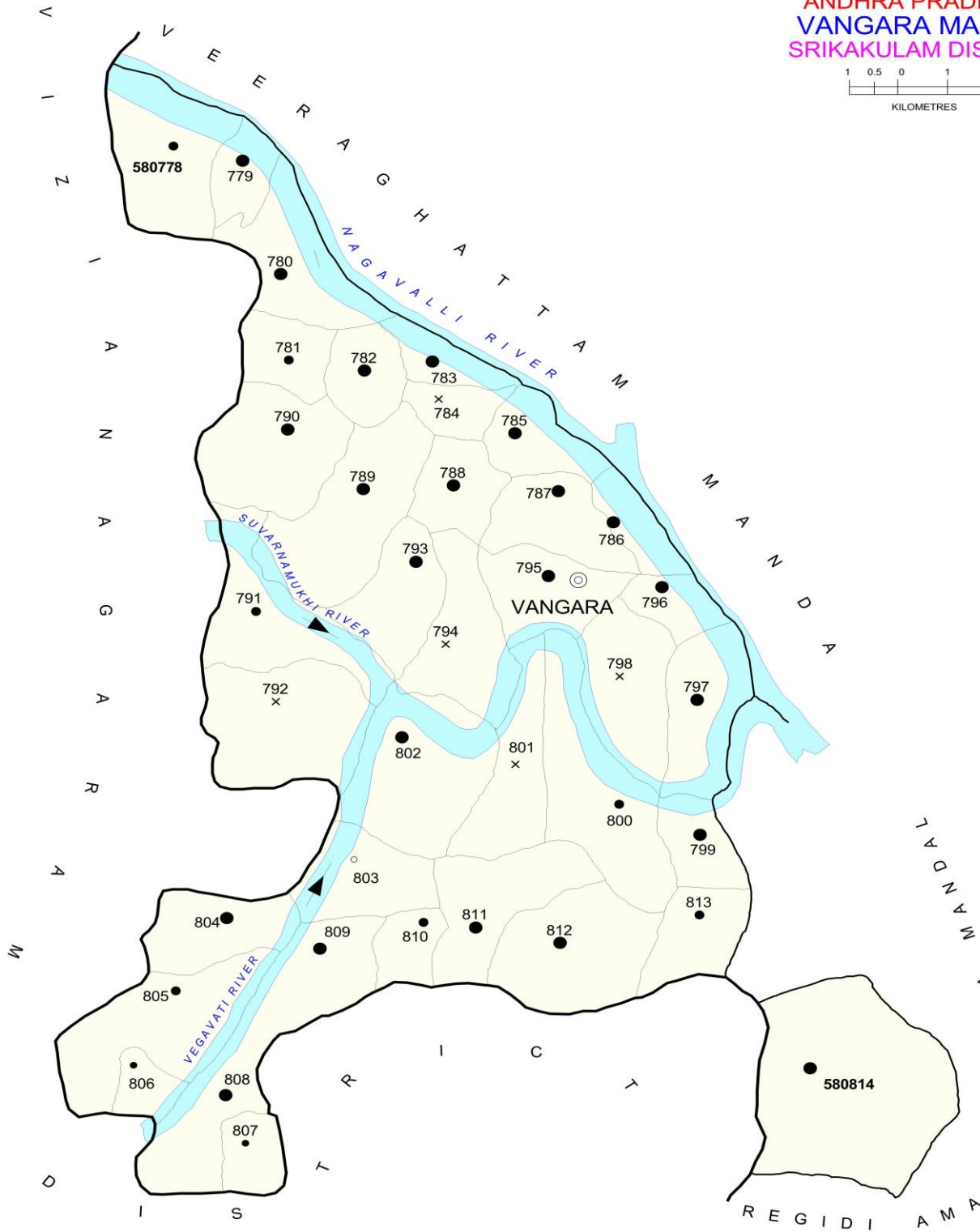
Location Code No.: 542

Name of Mandal Parishad : Palakonda

Location Code No.: 0459

| Land Use | | | | | Name of three most important commodities manufactured | | | Name of Village | Sl. No. |
|--|------------------------|------------------|-----------------|------------|---|--------|-------|----------------------------|---------|
| Area irrigated by source (in hectare). | | | | | First | Second | Third | | |
| Canals (C) | Wells/Tube-wells(W/TW) | Tanks/Lakes(T/L) | Water Falls(WF) | Others(O) | | | | | |
| 115 | 116 | 117 | 118 | 119 | 120 | 121 | 122 | 2 | 1 |
| 130.7 | 0 | 0 | 0 | 0 | | | | Nandivada Kurmarajapuram | 844 |
| 199.9 | 0 | 0 | 0 | 10.1 | | | | Vadama | 845 |
| 66 | 0 | 0 | 0 | 10.5 | | | | Pendyalaramabhadrarajupeta | 846 |
| 110.9 | 0 | 0 | 0 | 0 | | | | Garugubilli | 847 |
| 150.1 | 0 | 0 | 0 | 0 | | | | Lumburu | 848 |
| 182.5 | 0 | 0 | 0 | 0 | | | | Tumarada | 849 |
| 0 | 0 | 0 | 0 | 135.6 | | | | Aradala | 850 |
| 119.4 | 0 | 0 | 0 | 0 | | | | Attali | 851 |
| 106.8 | 0 | 0 | 0 | 0 | | | | Panukuvalasa | 852 |
| 134.4 | 0 | 6.1 | 0 | 0 | | | | Bejji | 853 |
| 18.6 | 0 | 0 | 0 | 46.2 | | | | T.D.Parapuram | 854 |
| 97.5 | 0 | 8.5 | 0 | 0 | | | | T.K.Rajapuram | 855 |
| 279.6 | 0 | 7.3 | 0 | 0 | | | | Bukkuru | 856 |
| 19 | 0 | 6.1 | 0 | 0 | | | | Yerakarayapuram | 857 |
| 161.1 | 59.9 | 0 | 0 | 0 | | | | Chinamangala Puram | 858 |
| 87.4 | 114.9 | 0 | 0 | 0 | | | | Gottamangala Puram | 859 |
| 421.3 | 0 | 0 | 0 | 0 | | | | Tampatapalle | 860 |
| 86.6 | 0 | 0 | 0 | 0 | | | | Gopalapuram | 861 |
| 16.2 | 0 | 0 | 0 | 139.6 | | | | Annavaram | 862 |
| 80.9 | 57.9 | 0 | 0 | 0 | | | | Ampili | 863 |
| 103.6 | 0 | 0 | 0 | 0 | | | | Kondapuram | 864 |
| 5198.7 | 232.7 | 280.3 | 0 | 910 | | | | | |

INDIA
ANDHRA PRADESH
VANGARA MANDAL
SRIKAKULAM DISTRICT



AREA : 119.92 Sq. Kms.
 POPULATION : 41133
 No.OF TOWNS : NIL
 No.OF VILLAGES : 37
 DISTANCE FROM Dist.HQtrs.
 TO MANDAL : 70 Kms.

| | |
|--|----------|
| BOUNDARY, DISTRICT..... | ————— |
| " MANDAL | ————— |
| " VILLAGE WITH MDDS CODE | 580778 |
| HEADQUARTERS, MANDAL | ⊙ |
| POPULATION SIZE OF VILLAGES: BELOW 200, | ○ |
| 200-499, 500-999, 1000-4999, | ● ● ● ● |
| UNINHABITED VILLAGE WITH MDDS CODE | × 580794 |
| RIVER/STREAM | ~~~~~ |

**ALPHABETICAL LIST OF VILLAGES (MANDAL PARISHAD WISE)
SRIKAKULAM DISTRICT**

| Sl. No. | Name of Village | 2011 Census Location Code No. | 2001 Census Location Code No. |
|--|--------------------------|----------------------------------|----------------------------------|
| 1 | 2 | 3 | 4 |
| Name of Mandal Parishad : Vangara | | | |
| Name of Mandal : Vangara (0017) | | | |
| 1 | Arasada | 2854204785580814 | 2811001701181700 |
| 2 | Bangaruvalasa | 2854204785580781 | 2811001701178400 |
| 3 | Bhagemmeta | 2854204785580811 | 2811001701181400 |
| 4 | Chandrampeta | 2854204785580806 | 2811001701180900 |
| 5 | Devakivada | 2854204785580802 | 2811001701180500 |
| 6 | Geethanapalle | 2854204785580791 | 2811001701179400 |
| 7 | Gudivada Agraharam | 2854204785580792 | 2811001701179500 |
| 8 | Iruvada | 2854204785580805 | 2811001701180800 |
| 9 | J K Gumada | 2854204785580778 | 2811001701178100 |
| 10 | Jagannadhavalasa | 2854204785580813 | 2811001701181600 |
| 11 | K. Ch. Palle | 2854204785580790 | 2811001701179300 |
| 12 | Kinjangi | 2854204785580809 | 2811001701181200 |
| 13 | Konangipadu | 2854204785580804 | 2811001701180700 |
| 14 | Koppara | 2854204785580789 | 2811001701179200 |
| 15 | Kopparavalasa | 2854204785580782 | 2811001701178500 |
| 16 | Kottisa | 2854204785580794 | 2811001701179700 |
| 17 | Laxmipeta | 2854204785580793 | 2811001701179600 |
| 18 | M S Puram | 2854204785580787 | 2811001701179000 |
| 19 | Maddivalasa | 2854204785580788 | 2811001701179100 |
| 20 | Madduvalasa | 2854204785580799 | 2811001701180200 |
| 21 | Maruvada | 2854204785580808 | 2811001701181100 |
| 22 | Mugguru | 2854204785580798 | 2811001701180100 |
| 23 | Narendrapuram | 2854204785580801 | 2811001701180400 |
| 24 | Neelayyavalasa | 2854204785580812 | 2811001701181500 |
| 25 | Patuwardhanam | 2854204785580800 | 2811001701180300 |
| 26 | Rajulagumada | 2854204785580780 | 2811001701178300 |
| 27 | Rushingi | 2854204785580783 | 2811001701178600 |
| 28 | Sangam | 2854204785580797 | 2811001701180000 |
| 29 | Seethadevipuram | 2854204785580807 | 2811001701181000 |
| 30 | Sivvam | 2854204785580786 | 2811001701178900 |
| 31 | Sreeharipuram | 2854204785580810 | 2811001701181300 |
| 32 | T.D.Krishnaraya Puram | 2854204785580784 | 2811001701178700 |
| 33 | Talagam | 2854204785580785 | 2811001701178800 |
| 34 | U.Venkatapathi Raju Peta | 2854204785580779 | 2811001701178200 |
| 35 | V P R Peta | 2854204785580803 | 2811001701180600 |
| 36 | Vangara | 2854204785580795 | 2811001701179800 |
| 37 | Voni Agraharam | 2854204785580796 | 2811001701179900 |

**Census of India 2011- Village Directory
Amenities and Land use (As on 2009)**

Name of District : Srikakulam

Location Code No.: 542

Name of Mandal Parishad : Vangara

Location Code No.: 0460

| Sl. No. | Name of Village | Location code no. | Total area of the village (in hectares rounded up to one decimal place) | Total population (2011 census) | Number of households (2011 census) | Number of educational amenities available (If not available within the village, the distance range code viz; a for < 5 Kms, b for 5-10 Kms and c for 10+ kms of nearest place where facility is available is given). | | | | | | | | | | |
|---------|--------------------------|-------------------|--|----------------------------------|------------------------------------|--|--------------------|-------------------|----------------------|------------------------------|---|-------------------------|----------------------|---------------------------|------------------|--|
| | | | | | | Pre-Primary school (PP) | Primary school (P) | Middle school (M) | Secondary School (S) | Senior Secondary school (SS) | Degree college of arts science & commerce (ASC) | Engineering college(EC) | Medical college (MC) | Management institute (MI) | Polytechnic (Pt) | |
| 1 | 2 | 3 | 4 | 5 | 6 | 7 | 8 | 9 | 10 | 11 | 12 | 13 | 14 | 15 | 16 | |
| 865 | J K Gumada | 580778 | 449 | 742 | 183 | c | 1 | 1 | 1 | c | c | c | c | c | c | |
| 866 | U.Venkatapathi Raju Peta | 580779 | 130 | 1286 | 346 | c | 1 | 1 | 1 | c | c | c | c | c | c | |
| 867 | Rajulagumada | 580780 | 623 | 1615 | 419 | c | 2 | 1 | b | c | c | c | c | c | c | |
| 868 | Bangaruvalasa | 580781 | 157 | 642 | 154 | b | 1 | a | b | c | c | c | c | c | c | |
| 869 | Kopparavalasa | 580782 | 143 | 1086 | 300 | b | 1 | 1 | b | b | c | c | c | c | c | |
| 870 | Rushingi | 580783 | 145 | 1195 | 281 | b | 1 | 1 | b | c | c | c | c | c | c | |
| 871 | T.D.Krishnaraya Puram | 580784 | 132 | 0 | 0 | | | | | | | | | | | |
| 872 | Talagam | 580785 | 348 | 1908 | 515 | b | 1 | b | b | c | c | c | c | c | c | |
| 873 | Sivvam | 580786 | 408 | 1685 | 427 | a | 1 | 1 | a | b | c | c | c | c | c | |
| 874 | M S Puram | 580787 | 209 | 2053 | 526 | 1 | 1 | 1 | 1 | b | c | c | c | c | c | |
| 875 | Maddivalasa | 580788 | 200 | 1147 | 299 | b | 1 | 1 | 1 | b | c | c | c | c | c | |
| 876 | Koppara | 580789 | 513 | 2968 | 749 | b | 2 | 1 | 1 | b | c | c | c | c | c | |
| 877 | K. Ch. Palle | 580790 | 367 | 1561 | 418 | c | 1 | c | c | c | c | c | c | c | c | |
| 878 | Geethanapalle | 580791 | 418 | 858 | 254 | c | 1 | a | a | b | c | c | c | c | c | |
| 879 | Gudivada Agraharam | 580792 | 257 | 0 | 0 | | | | | | | | | | | |
| 880 | Laxmipeta | 580793 | 216 | 1279 | 322 | b | 2 | b | b | c | c | c | c | c | c | |
| 881 | Kottisa | 580794 | 376 | 0 | 0 | | | | | | | | | | | |
| 882 | Vangara | 580795 | 248 | 1764 | 395 | 1 | 1 | 1 | 1 | b | c | c | c | c | c | |
| 883 | Voni Agraharam | 580796 | 242 | 2184 | 540 | a | 3 | a | b | b | c | c | c | c | c | |
| 884 | Sangam | 580797 | 301 | 1658 | 420 | b | 1 | 1 | a | a | c | c | c | c | c | |
| 885 | Mugguru | 580798 | 337 | 0 | 0 | | | | | | | | | | | |
| 886 | Madduvalasa | 580799 | 148 | 1049 | 148 | b | 1 | 1 | 1 | 1 | c | c | c | c | c | |

**Census of India 2011- Village Directory
Amenities and Land use (As on 2009)**

Name of District : Srikakulam

Location Code No.: 542

Name of Mandal Parishad : Vangara

Location Code No.: 0460

| Number of educational amenities available (If not available within the village, the distance range code viz; a for <5 Kms, b for 5-10 Kms and c for 10+ kms of nearest place where facility is available is given). | | | | Number of Medical Amenities available. (If not available within the village, the distance range code viz; a for < 5 Kms, b for 5-10 Kms and c for 10+ kms of nearest place where facility is available is given). | | | | | | | | | | | Name of Village | Sl. No. |
|---|-----------------------------------|-----------------------------------|------------------|---|-----------------------------|---------------------------------|--|--------------------|--------------------------|------------------------------------|----------------|--------------------------|----------------------------|-----------------------------|--------------------------|---------|
| Vocational training school /ITI | Non-formal training centre (NFTC) | Special school for disabled (SSD) | Others (specify) | Community health centre (CHC) | Primary health centre (PHC) | Primary health sub centre (PHS) | Maternity and child welfare centre (MCW) | T. B. clinic (TBC) | Hospital-allopathic (HA) | Hospital-alternative medicine (HO) | Dispensary (D) | Veterinary hospital (VH) | Mobile health clinic (MHC) | Family welfare centre (FWC) | | |
| 17 | 18 | 19 | 20 | 21 | 22 | 23 | 24 | 25 | 26 | 27 | 28 | 29 | 30 | 31 | 2 | 1 |
| c | c | c | | c | c | b | c | c | c | c | c | c | 1 | c | J K Gumada | 865 |
| c | c | c | | c | c | a | c | c | c | c | c | c | 1 | c | U.Venkatapathi Raju Peta | 866 |
| c | c | c | | c | c | 1 | c | c | c | c | c | c | a | c | Rajulagumada | 867 |
| c | c | c | | c | b | b | c | c | c | c | c | c | 1 | c | Bangaruvalasa | 868 |
| c | c | c | | c | b | b | c | c | c | c | c | c | 1 | c | Kopparavalasa | 869 |
| c | c | c | | c | c | b | c | c | c | c | c | c | 1 | c | Rushingi | 870 |
| | | | | | | | | | | | | | | | T.D.Krishnaraya Puram | 871 |
| c | c | c | | c | b | b | c | c | c | c | c | c | 1 | c | Talagam | 872 |
| c | c | c | | c | a | 1 | c | c | c | c | c | c | a | c | Sivvam | 873 |
| c | c | c | | c | c | 1 | c | c | c | c | c | c | b | c | M S Puram | 874 |
| c | c | c | | c | b | a | c | c | c | c | c | c | 1 | c | Maddivalasa | 875 |
| c | c | c | | c | b | 1 | c | c | c | c | c | c | a | c | Koppara | 876 |
| c | c | c | | c | c | c | c | c | c | c | c | c | 1 | c | K. Ch. Palle | 877 |
| c | c | c | | c | c | b | c | c | c | c | c | c | 1 | c | Geethanapalle | 878 |
| | | | | | | | | | | | | | | | Gudivada Agraharam | 879 |
| c | c | c | | c | b | b | c | c | c | c | c | c | 1 | c | Laxmipeta | 880 |
| | | | | | | | | | | | | | | | Kottisa | 881 |
| c | c | c | | c | 1 | a | c | c | c | c | c | c | a | c | Vangara | 882 |
| c | c | c | | c | a | 1 | c | c | c | c | c | c | a | c | Voni Agraharam | 883 |
| c | c | c | | c | a | a | c | c | c | c | c | c | 1 | c | Sangam | 884 |
| | | | | | | | | | | | | | | | Mugguru | 885 |
| c | c | c | | c | b | a | c | c | c | c | c | c | 1 | c | Madduvalasa | 886 |

**Census of India 2011- Village Directory
Amenities and Land use (As on 2009)**

Name of District : Srikakulam

Location Code No.: 542

Name of Mandal Parishad : Vangara

Location Code No.: 0460

| Sl. No. | Name of Village | Number of Non-Government Medical Amenities available. | | | | | | | Availability of drinking water - Yes / No | | | | | | | | |
|---------|--------------------------|---|---------------------------------------|--|-------------------------------------|---|---------------|--------|---|---------------------------------------|-----------|------------------------|--------|---------------|--------------------|--------|--|
| | | Charitable non Govt. hospital/Nursing home. | Medical practitioner with MBBS Degree | Medical practitioner with other degree | Medical practitioner with no degree | Traditional practitioner and faith healer | Medicine Shop | Others | Tap water (Treated/Untreated) | Well water (Covered / Uncovered well) | Hand Pump | Tube wells / Bore well | Spring | River / Canal | Tank / Pond / Lake | Others | |
| 1 | 2 | 32 | 33 | 34 | 35 | 36 | 37 | 38 | 39 | 40 | 41 | 42 | 43 | 44 | 45 | 46 | |
| 865 | J K Gumada | 0 | 0 | 0 | 0 | 0 | 0 | 0 | No | Yes | Yes | No | No | Yes | Yes | No | |
| 866 | U.Venkatapathi Raju Peta | 0 | 0 | 0 | 0 | 0 | 0 | 0 | No | Yes | Yes | No | No | Yes | Yes | No | |
| 867 | Rajulagumada | 0 | 0 | 0 | 0 | 0 | 0 | 0 | No | Yes | Yes | No | No | Yes | Yes | No | |
| 868 | Bangaruvalasa | 0 | 0 | 0 | 0 | 0 | 0 | 0 | No | Yes | Yes | No | No | No | No | No | |
| 869 | Kopparavalasa | 0 | 0 | 0 | 1 | 0 | 0 | 0 | No | Yes | Yes | No | No | No | No | No | |
| 870 | Rushingi | 0 | 0 | 0 | 0 | 0 | 0 | 0 | No | No | Yes | No | No | Yes | Yes | No | |
| 871 | T.D.Krishnaraya Puram | | | | | | | | | | | | | | | | |
| 872 | Talagam | 0 | 0 | 0 | 0 | 0 | 0 | 0 | No | Yes | Yes | No | No | Yes | Yes | No | |
| 873 | Sivvam | 0 | 0 | 0 | 1 | 1 | 0 | 0 | No | Yes | Yes | No | No | Yes | Yes | No | |
| 874 | M S Puram | 0 | 0 | 0 | 0 | 0 | 0 | 0 | No | Yes | Yes | No | No | No | Yes | No | |
| 875 | Maddivalasa | 0 | 0 | 0 | 0 | 0 | 0 | 0 | No | Yes | Yes | No | No | No | No | No | |
| 876 | Koppara | 0 | 0 | 0 | 0 | 0 | 0 | 0 | Yes | No | Yes | Yes | No | Yes | No | No | |
| 877 | K. Ch. Palle | 0 | 0 | 0 | 0 | 0 | 0 | 0 | No | Yes | Yes | Yes | No | Yes | No | No | |
| 878 | Geethanapalle | 0 | 0 | 0 | 1 | 1 | 0 | 0 | No | No | Yes | No | No | Yes | Yes | No | |
| 879 | Gudivada Agraharam | | | | | | | | | | | | | | | | |
| 880 | Laxmipeta | 0 | 0 | 0 | 0 | 0 | 0 | 0 | No | Yes | Yes | No | No | Yes | No | No | |
| 881 | Kottisa | | | | | | | | | | | | | | | | |
| 882 | Vangara | 0 | 0 | 1 | 0 | 0 | 1 | 0 | Yes | Yes | Yes | Yes | No | Yes | Yes | No | |
| 883 | Voni Agraharam | 0 | 0 | 0 | 0 | 0 | 0 | 0 | No | Yes | Yes | No | No | Yes | No | No | |
| 884 | Sangam | 0 | 0 | 0 | 0 | 0 | 0 | 0 | No | Yes | Yes | Yes | No | Yes | Yes | No | |
| 885 | Mugguru | | | | | | | | | | | | | | | | |
| 886 | Madduvalasa | 0 | 0 | 0 | 1 | 1 | 0 | 0 | No | Yes | Yes | No | No | Yes | Yes | No | |

**Census of India 2011- Village Directory
Amenities and Land use (As on 2009)**

Name of District : Srikakulam

Location Code No.: 542

Name of Mandal Parishad : Vangara

Location Code No.: 0460

| Availability of toilet & others Yes / No | | | | Communication and transport facilities (If amenities available code -Yes is given except for Village Pin Code ,If not available within the village , the distance range code viz; a for < 5 Kms, b for 5-10 Kms and c for 10+ kms of nearest place where facility is available is given). | | | | | | | | Name of Village | Sl. No. |
|--|----------------------------------|---|--|---|-----------------------|--------------------------------|------------------|-------------------------|--------------------------|-----------------------|---|--------------------------|---------|
| Community toilet including bath. | Community toilet excluding bath. | Rural sanitary mart or sanitary hardware outlet available near the village. | Community bio- gas or recycle of waste for productive use. | Post office(PO) | Sub post office (SPO) | Post & Telegraph office (P&TO) | Village Pin Code | Telephones (Land lines) | Public call office (PCO) | Mobile phone coverage | Internet cafes/ Common service centre (CSC) | | |
| 47 | 48 | 49 | 50 | 51 | 52 | 53 | 54 | 55 | 56 | 57 | 58 | 2 | 1 |
| No | No | No | No | c | Yes | c | 532461 | Yes | Yes | Yes | c | J K Gumada | 865 |
| No | No | No | No | c | a | c | 532461 | Yes | Yes | Yes | c | U.Venkatapathi Raju Peta | 866 |
| No | No | No | No | c | Yes | c | 532461 | Yes | Yes | Yes | c | Rajulagumada | 867 |
| No | No | No | No | c | a | c | 532461 | Yes | Yes | Yes | c | Bangaruvalasa | 868 |
| No | No | No | No | b | a | c | 532461 | Yes | Yes | Yes | c | Kopparavalasa | 869 |
| No | No | No | No | b | Yes | c | 532461 | Yes | Yes | Yes | c | Rushingi | 870 |
| | | | | | | | | | | | | T.D.Krishnaraya Puram | 871 |
| No | No | No | No | b | Yes | c | 532461 | Yes | Yes | Yes | c | Talagam | 872 |
| No | No | No | No | b | Yes | c | 532461 | Yes | Yes | Yes | c | Sivvam | 873 |
| No | No | No | No | Yes | a | c | 532461 | Yes | Yes | Yes | c | M S Puram | 874 |
| No | No | No | No | b | a | c | 532461 | Yes | Yes | Yes | c | Maddivalasa | 875 |
| No | No | No | No | b | Yes | c | 532461 | Yes | Yes | Yes | c | Koppara | 876 |
| No | No | No | No | b | a | c | 532461 | Yes | Yes | Yes | c | K. Ch. Palle | 877 |
| No | No | No | No | b | Yes | c | 532461 | Yes | Yes | Yes | c | Geethanapalle | 878 |
| | | | | | | | | | | | | Gudivada Agraharam | 879 |
| No | No | No | No | a | Yes | c | 532461 | Yes | Yes | Yes | c | Laxmipeta | 880 |
| | | | | | | | | | | | | Kottisa | 881 |
| No | No | No | No | Yes | a | c | 532461 | Yes | Yes | Yes | c | Vangara | 882 |
| No | No | No | No | a | a | c | | Yes | Yes | Yes | c | Voni Agraharam | 883 |
| No | No | No | No | b | Yes | c | 532462 | Yes | Yes | Yes | c | Sangam | 884 |
| | | | | | | | | | | | | Mugguru | 885 |
| No | No | No | No | b | Yes | c | 532122 | Yes | Yes | Yes | c | Madduvalasa | 886 |

**Census of India 2011- Village Directory
Amenities and Land use (As on 2009)**

Name of District : Srikakulam

Location Code No.: 542

Name of Mandal Parishad : Vangara

Location Code No.: 0460

| Sl. No. | Name of Village | Communication and transport facilities (If amenities available code -Yes is given except for Village Pin Code, If not available within the village, the distance range code viz; a for < 5 Kms, b for 5-10 Kms and c for 10+ kms of nearest place where facility is available is given). | | | | | | | | | |
|---------|--------------------------|--|--------------------------------|------------------|---------------------|----------------|----------|---|-------------------------|--------------------------|--|
| | | Private courier facility | Bus service (Public & Private) | Railway stations | Auto/Modified Autos | Taxis and Vans | Tractors | Cycle-pulled rickshaws(Manual & Machine driven) | Carts driven by animals | Sea /River ferry service | |
| 1 | 2 | 59 | 60 | 61 | 62 | 63 | 64 | 65 | 66 | 67 | |
| 865 | J K Gumada | c | a | c | a | c | a | | | a | |
| 866 | U.Venkatapathi Raju Peta | c | a | c | a | c | Yes | | | a | |
| 867 | Rajulagumada | c | a | c | Yes | c | Yes | | | b | |
| 868 | Bangaruvalasa | c | Yes | c | Yes | c | Yes | | | b | |
| 869 | Kopparavalasa | c | Yes | c | Yes | c | Yes | | | Yes | |
| 870 | Rushingi | c | Yes | c | a | c | a | | | a | |
| 871 | T.D.Krishnaraya Puram | | | | | | | | | | |
| 872 | Talagam | c | Yes | c | Yes | c | b | | | a | |
| 873 | Sivvam | c | Yes | c | Yes | c | b | | | Yes | |
| 874 | M S Puram | c | Yes | c | Yes | c | c | | | Yes | |
| 875 | Maddivalasa | c | Yes | c | Yes | c | c | | | Yes | |
| 876 | Koppara | c | Yes | c | Yes | c | c | | | Yes | |
| 877 | K. Ch. Palle | c | Yes | c | Yes | c | b | | | b | |
| 878 | Geethanapalle | c | Yes | c | Yes | c | c | | | b | |
| 879 | Gudivada Agraharam | | | | | | | | | | |
| 880 | Laxmipeta | c | Yes | c | Yes | c | c | | | b | |
| 881 | Kottisa | | | | | | | | | | |
| 882 | Vangara | c | Yes | c | a | c | c | | | a | |
| 883 | Voni Agraharam | c | a | c | Yes | c | c | | | a | |
| 884 | Sangam | c | a | c | Yes | c | c | | | a | |
| 885 | Mugguru | | | | | | | | | | |
| 886 | Madduvalasa | c | Yes | c | Yes | c | b | | | b | |

**Census of India 2011- Village Directory
Amenities and Land use (As on 2009)**

Name of District : Srikakulam

Location Code No.: 542

Name of Mandal Parishad : Vangara

Location Code No.: 0460

| Village connected to highways,village roads, banks & credit societies (If amenities available code -Yes is given, If not available within the village , the distance range code viz; a for < 5 Kms, b for 5-10 Kms and c for 10+ kms of nearest place where facility is available is given). | | | | | | | | | | | | Name of Village | Sl. No. |
|--|--------------------------------|--|-----------------------------------|-------------|----------------|----------------------------------|--------------------------------------|----------------|---------------------------------|-----|-------------------------------|--------------------------|---------|
| Connected to national highway(NH) | Connected to state highway(SH) | Connected to major district road (MDR) | Connected to others district road | Pucca roads | Kutchcha roads | Water bounded macadam(WBM) roads | Navigable waterway (river/canal)(NW) | Footpaths (FP) | Commercial & Co-operative Banks | ATM | Agricultural Credit Societies | | |
| 68 | 69 | 70 | 71 | 72 | 73 | 74 | 75 | 76 | 77 | 78 | 79 | 2 | 1 |
| c | c | c | Yes | Yes | Yes | b | | Yes | c | c | c | J K Gumada | 865 |
| c | c | c | Yes | Yes | Yes | b | | Yes | c | c | c | U.Venkatapathi Raju Peta | 866 |
| c | c | c | Yes | Yes | Yes | c | | Yes | c | c | c | Rajulagumada | 867 |
| c | c | c | Yes | Yes | Yes | b | | Yes | b | c | b | Bangaruvalasa | 868 |
| c | c | c | Yes | Yes | Yes | b | | Yes | b | c | b | Kopparavalasa | 869 |
| c | c | c | Yes | Yes | Yes | c | | Yes | b | c | b | Rushingi | 870 |
| | | | | | | | | | | | | T.D.Krishnaraya Puram | 871 |
| c | c | c | Yes | Yes | Yes | b | | Yes | b | c | b | Talagam | 872 |
| c | c | c | Yes | Yes | Yes | c | | Yes | a | c | a | Sivvam | 873 |
| c | c | c | Yes | Yes | Yes | b | | Yes | a | c | a | M S Puram | 874 |
| c | c | c | Yes | Yes | Yes | c | | Yes | b | c | b | Maddivalasa | 875 |
| c | c | c | Yes | Yes | Yes | Yes | | Yes | b | c | b | Koppara | 876 |
| c | c | c | Yes | Yes | Yes | c | | Yes | c | c | c | K. Ch. Palle | 877 |
| c | c | c | Yes | Yes | Yes | b | | Yes | b | c | b | Geethanapalle | 878 |
| | | | | | | | | | | | | Gudivada Agraharam | 879 |
| c | c | c | Yes | Yes | Yes | b | | Yes | b | c | b | Laxmipeta | 880 |
| | | | | | | | | | | | | Kottisa | 881 |
| c | c | c | Yes | Yes | Yes | b | | Yes | Yes | c | Yes | Vangara | 882 |
| c | c | c | Yes | Yes | Yes | b | | Yes | a | c | a | Voni Agraharam | 883 |
| c | c | c | Yes | Yes | Yes | c | | Yes | b | c | b | Sangam | 884 |
| | | | | | | | | | | | | Mugguru | 885 |
| c | c | c | Yes | Yes | Yes | c | | Yes | b | c | b | Madduvalasa | 886 |

**Census of India 2011- Village Directory
Amenities and Land use (As on 2009)**

Name of District : Srikakulam

Location Code No.: 542

Name of Mandal Parishad : Vangara

Location Code No.: 0460

| Sl. No. | Name of Village | Availability of miscellaneous facilities (If amenities available code -Yes is given, If not available within the village, the distance range code viz; a for < 5 Kms, b for 5-10 Kms and c for 10+ kms of nearest place where facility is available is given). | | | | | | | | | | |
|---------|--------------------------|--|---------------------------------------|-------------------------|-------------|--------------------------------|---|--|------------------------------|--|----------------------------------|--|
| | | Self-Help Group (SHG) | Public distribution system (PDS) shop | Mandis / Regular market | Weekly Haat | Agricultural marketing society | Integrated Child Development Scheme (Nutritional Centres) | Anganwadi Centre (Nutritional Centres) | Others (Nutritional Centres) | ASHA (Accredited Social Health Activist) | Community centre with/without TV | |
| 1 | 2 | 80 | 81 | 82 | 83 | 84 | 85 | 86 | 87 | 88 | 89 | |
| 865 | J K Gumada | Yes | Yes | c | c | c | Yes | Yes | Yes | Yes | c | |
| 866 | U.Venkatapathi Raju Peta | Yes | Yes | c | c | c | Yes | Yes | Yes | Yes | c | |
| 867 | Rajulagumada | Yes | Yes | c | c | c | Yes | Yes | Yes | Yes | c | |
| 868 | Bangaruvalasa | Yes | Yes | b | c | c | Yes | Yes | Yes | Yes | c | |
| 869 | Kopparavalasa | Yes | Yes | b | c | c | Yes | Yes | Yes | Yes | c | |
| 870 | Rushingi | Yes | Yes | a | c | c | Yes | a | Yes | Yes | c | |
| 871 | T.D.Krishnaraya Puram | | | | | | | | | | | |
| 872 | Talagam | Yes | Yes | Yes | c | c | Yes | Yes | Yes | Yes | c | |
| 873 | Sivvam | Yes | Yes | a | c | c | Yes | Yes | Yes | Yes | c | |
| 874 | M S Puram | Yes | Yes | Yes | c | c | Yes | Yes | Yes | Yes | c | |
| 875 | Maddivalasa | Yes | Yes | a | c | c | Yes | Yes | Yes | Yes | c | |
| 876 | Koppara | Yes | Yes | a | c | c | Yes | Yes | Yes | Yes | c | |
| 877 | K. Ch. Palle | Yes | Yes | a | c | c | Yes | Yes | Yes | Yes | c | |
| 878 | Geethanapalle | Yes | Yes | b | c | c | Yes | Yes | Yes | Yes | c | |
| 879 | Gudivada Agraharam | | | | | | | | | | | |
| 880 | Laxmipeta | Yes | Yes | b | c | c | Yes | Yes | Yes | Yes | c | |
| 881 | Kottisa | | | | | | | | | | | |
| 882 | Vangara | Yes | Yes | Yes | c | c | Yes | Yes | Yes | Yes | c | |
| 883 | Voni Agraharam | Yes | Yes | a | c | c | Yes | Yes | Yes | Yes | c | |
| 884 | Sangam | Yes | Yes | b | c | c | Yes | Yes | Yes | Yes | c | |
| 885 | Mugguru | | | | | | | | | | | |
| 886 | Madduvalasa | Yes | Yes | a | c | c | Yes | Yes | Yes | Yes | c | |

**Census of India 2011- Village Directory
Amenities and Land use (As on 2009)**

Name of District : Srikakulam

Location Code No.: 542

Name of Mandal Parishad : Vangara

Location Code No.: 0460

| Availability of miscellaneous facilities (If amenities available code -Yes is given, If not available within the village, the distance range code viz; a for < 5 Kms, b for 5-10 Kms and c for 10+ kms of nearest place where facility is available is given). | | | | | | | | | Availability of electricity (Yes/No) | | | | Nearest Town | | Name of Village | Sl. No. |
|--|---------------------------------|---------------------|----------------|---------------------|------------------|--------------------------|-----------------------------------|------------------------------------|---|--------------------------------------|--------------------------------|---------------|---|--------------------------|-----------------|---------|
| Sports Field, | Sports Club / Recreation Centre | Cinema / Video Hall | Public Library | Public Reading Room | Newspaper Supply | Assembly Polling station | Birth & Death Registration Office | Power Supply for Domestic Use (ED) | Power Supply for Agricultural Use (EAG) | Power Supply for Commercial Use (EC) | Power Supply for All Uses (EA) | Name | Distance range code i.e. a for <5 Kms, b for 5-10 Kms and c for 10+ kms | | | |
| 90 | 91 | 92 | 93 | 94 | 95 | 96 | 97 | 98 | 99 | 100 | 101 | 102 | 103 | 2 | 1 | |
| c | c | c | c | c | Yes | Yes | Yes | Yes | Yes | Yes | Yes | Parvathipuram | c | J K Gumada | 865 | |
| c | c | c | c | c | Yes | Yes | Yes | Yes | Yes | Yes | Yes | Parvathipuram | c | U.Venkatapathi Raju Peta | 866 | |
| c | c | c | c | c | Yes | Yes | Yes | Yes | Yes | Yes | Yes | Rajam | c | Rajulagumada | 867 | |
| b | c | c | b | b | Yes | Yes | Yes | Yes | Yes | Yes | Yes | Rajam | c | Bangaruvalasa | 868 | |
| b | c | c | b | b | Yes | Yes | Yes | Yes | Yes | Yes | Yes | Rajam | c | Kopparavalasa | 869 | |
| b | c | c | b | b | Yes | Yes | Yes | Yes | Yes | Yes | Yes | Rajam | c | Rushingi | 870 | |
| | | | | | | | | | | | | Rajam | c | T.D.Krishnaraya Puram | 871 | |
| b | c | c | b | b | Yes | Yes | Yes | Yes | Yes | Yes | Yes | Rajam | c | Talagam | 872 | |
| a | c | c | a | a | Yes | Yes | Yes | Yes | Yes | Yes | Yes | Rajam | c | Sivvam | 873 | |
| Yes | c | c | a | a | Yes | Yes | Yes | Yes | Yes | Yes | Yes | Rajam | c | M S Puram | 874 | |
| b | c | c | b | b | Yes | Yes | Yes | Yes | Yes | Yes | Yes | Rajam | c | Maddivalasa | 875 | |
| Yes | c | c | b | b | Yes | Yes | Yes | Yes | Yes | Yes | Yes | Rajam | c | Koppara | 876 | |
| a | c | c | c | c | Yes | Yes | Yes | Yes | Yes | Yes | Yes | Rajam | c | K. Ch. Palle | 877 | |
| b | c | c | c | c | Yes | Yes | Yes | Yes | Yes | Yes | Yes | Rajam | c | Geethanapalle | 878 | |
| | | | | | | | | | | | | Rajam | c | Gudivada Agraharam | 879 | |
| b | c | c | b | b | Yes | Yes | Yes | Yes | Yes | Yes | Yes | Rajam | c | Laxmipeta | 880 | |
| | | | | | | | | | | | | Rajam | c | Kottisa | 881 | |
| Yes | c | c | Yes | Yes | Yes | Yes | Yes | Yes | Yes | Yes | Yes | Rajam | c | Vangara | 882 | |
| a | c | c | a | a | Yes | Yes | Yes | Yes | Yes | Yes | Yes | Rajam | c | Voni Agraharam | 883 | |
| b | c | c | b | b | Yes | Yes | Yes | Yes | Yes | Yes | Yes | Rajam | c | Sangam | 884 | |
| | | | | | | | | | | | | Rajam | c | Mugguru | 885 | |
| b | c | c | b | b | Yes | Yes | Yes | Yes | Yes | Yes | Yes | Rajam | c | Madduvalasa | 886 | |

**Census of India 2011- Village Directory
Amenities and Land use (As on 2009)**

Name of District : Srikakulam

Location Code No.: 542

Name of Mandal Parishad : Vangara

Location Code No.: 0460

| Sl. No. | Name of Village | Land Use | | | | | | | | | | |
|---------|--------------------------|---|----------------------------------|-------------------------------|--|--|-----------------------|---|-----------------|---------------|---------------------------|------------------------------|
| | | Area under different types of land use (in hectares rounded up to one decimal place) | | | | | | | | | | |
| 1 | 2 | 104 | 105 | 106 | 107 | 108 | 109 | 110 | 111 | 112 | 113 | 114 |
| | | Forests | Area under Non-agricultural Uses | Barren and Un-cultivable land | Permanent Pastures and Other Grazing Lands | Land Under Miscellaneous Tree Crops etc. | Culturable Waste Land | Fallow lands other than current fallows | Current Fallows | Net Area Sown | Total Irrigated Land Area | Total Un-irrigated Land Area |
| 865 | J K Gumada | 0 | 102.2 | 0 | 0 | 0 | 60.8 | 0 | 0 | 286 | 147.3 | 138.7 |
| 866 | U.Venkatapathi Raju Peta | 0 | 0 | 0 | 0 | 0 | 20.2 | 0 | 0 | 109.8 | 25.6 | 84.2 |
| 867 | Rajulagumada | 0 | 122.1 | 0 | 0 | 0 | 0 | 0 | 0 | 500.9 | 135.9 | 365 |
| 868 | Bangaruvalasa | 0 | 41.7 | 0 | 0 | 0 | 0 | 0 | 0 | 115.3 | 55.3 | 60 |
| 869 | Kopparavalasa | 0 | 33.4 | 0 | 0 | 0 | 0 | 0 | 0 | 109.6 | 51.9 | 57.7 |
| 870 | Rushingi | 0 | 20.2 | 0 | 0 | 0 | 0 | 0 | 0 | 124.8 | 63.1 | 61.7 |
| 871 | T.D.Krishnaraya Puram | 0 | 23.4 | 0 | 0 | 0 | 0 | 0 | 0 | 108.6 | 94.2 | 14.4 |
| 872 | Talagam | 0 | 117.2 | 0 | 0 | 0 | 0 | 0 | 0 | 230.8 | 85.3 | 145.5 |
| 873 | Sivvam | 0 | 112 | 0 | 0 | 0 | 0 | 0 | 0 | 296 | 162.1 | 133.9 |
| 874 | M S Puram | 0 | 12.7 | 0 | 0 | 0 | 0 | 0 | 0 | 196.3 | 166.3 | 30 |
| 875 | Maddivalasa | 0 | 46.9 | 0 | 0 | 0 | 0 | 0 | 0 | 153.1 | 110.6 | 42.5 |
| 876 | Koppara | 0 | 32.7 | 0 | 0 | 0 | 0 | 0 | 0 | 480.3 | 352.8 | 127.5 |
| 877 | K. Ch. Palle | 0 | 33.4 | 0 | 0 | 0 | 0 | 0 | 0 | 333.6 | 167.4 | 166.2 |
| 878 | Geethanapalle | 0 | 102.8 | 0 | 0 | 0 | 0 | 0 | 0 | 315.2 | 252.7 | 62.5 |
| 879 | Gudivada Agraharam | 0 | 11.4 | 89.2 | 0 | 0 | 0 | 0 | 18.2 | 138.2 | 156.4 | 0 |
| 880 | Laxmipeta | 0 | 32.2 | 32 | 0 | 0 | 0 | 0 | 11.8 | 140 | 140 | 11.8 |
| 881 | Kottisa | 0 | 46.4 | 251.2 | 0 | 0 | 37.1 | 0 | 0 | 41.3 | 10.5 | 30.8 |
| 882 | Vangara | 0 | 23.7 | 0 | 0 | 0 | 0 | 0 | 82.3 | 142 | 170.4 | 53.9 |
| 883 | Voni Agraharam | 0 | 94.7 | 0 | 0 | 0 | 0 | 0 | 0 | 147.3 | 50 | 97.3 |
| 884 | Sangam | 0 | 49.5 | 0 | 0 | 0 | 0 | 0 | 0 | 251.5 | 182.9 | 68.6 |
| 885 | Mugguru | 0 | 124.3 | 105.2 | 0 | 0 | 0 | 0 | 13.6 | 93.9 | 72.8 | 34.6 |
| 886 | Madduvalasa | 0 | 97.4 | 0 | 0 | 0 | 0 | 0 | 0 | 50.6 | 16.5 | 34.1 |

**Census of India 2011- Village Directory
Amenities and Land use (As on 2009)**

Name of District : Srikakulam

Location Code No.: 542

Name of Mandal Parishad : Vangara

Location Code No.: 0460

| Land Use | | | | | Name of three most important commodities manufactured | | | Name of Village | Sl. No. | | | | | |
|--|------------------------|------------------|-----------------|-----------|---|--------|-------|-----------------|---------|-----|-----|-----|--------------------------|-----|
| Area irrigated by source (in hectare). | | | | | First | Second | Third | | | | | | | |
| Canals (C) | Wells/Tube-wells(W/TW) | Tanks/Lakes(T/L) | Water Falls(WF) | Others(O) | 115 | 116 | 117 | 118 | 119 | 120 | 121 | 122 | 2 | 1 |
| 147.3 | 0 | 0 | 0 | 0 | | | | | | | | | J K Gumada | 865 |
| 25.6 | 0 | 0 | 0 | 0 | | | | | | | | | U.Venkatapathi Raju Peta | 866 |
| 110 | 25.9 | 0 | 0 | 0 | | | | | | | | | Rajulagumada | 867 |
| 48 | 7.3 | 0 | 0 | 0 | | | | | | | | | Bangaruvalasa | 868 |
| 45.8 | 6.1 | 0 | 0 | 0 | | | | | | | | | Kopparavalasa | 869 |
| 55.8 | 7.3 | 0 | 0 | 0 | | | | | | | | | Rushingi | 870 |
| 85.3 | 8.9 | 0 | 0 | 0 | | | | | | | | | T.D.Krishnaraya Puram | 871 |
| 85.3 | 0 | 0 | 0 | 0 | | | | | | | | | Talagam | 872 |
| 162.1 | 0 | 0 | 0 | 0 | | | | | | | | | Sivvam | 873 |
| 166.3 | 0 | 0 | 0 | 0 | | | | | | | | | M S Puram | 874 |
| 104.5 | 6.1 | 0 | 0 | 0 | | | | | | | | | Maddivalasa | 875 |
| 317.6 | 20.2 | 15 | 0 | 0 | | | | | | | | | Koppara | 876 |
| 106.4 | 61 | 0 | 0 | 0 | | | | | | | | | K. Ch. Palle | 877 |
| 137.6 | 22.2 | 92.9 | 0 | 0 | | | | | | | | | Geethanapalle | 878 |
| 156.4 | 0 | 0 | 0 | 0 | | | | | | | | | Gudivada Agraharam | 879 |
| 140 | 0 | 0 | 0 | 0 | | | | | | | | | Laxmipeta | 880 |
| 10.5 | 0 | 0 | 0 | 0 | | | | | | | | | Kottisa | 881 |
| 170.4 | 0 | 0 | 0 | 0 | | | | | | | | | Vangara | 882 |
| 0 | 0 | 50 | 0 | 0 | | | | | | | | | Voni Agraharam | 883 |
| 0 | 182.9 | 0 | 0 | 0 | | | | | | | | | Sangam | 884 |
| 0 | 0 | 72.8 | 0 | 0 | | | | | | | | | Mugguru | 885 |
| 16.5 | 0 | 0 | 0 | 0 | | | | | | | | | Madduvalasa | 886 |

**Census of India 2011- Village Directory
Amenities and Land use (As on 2009)**

Name of District : Srikakulam

Location Code No.: 542

Name of Mandal Parishad : Vangara

Location Code No.: 0460

| Sl. No. | Name of Village | Location code no. | Total area of the village (in hectares rounded up to one decimal place) | Total population (2011 census) | Number of households (2011 census) | Number of educational amenities available (If not available within the village, the distance range code viz; a for < 5 Kms, b for 5-10 Kms and c for 10+ kms of nearest place where facility is available is given). | | | | | | | | | | |
|--------------|------------------|-------------------|--|----------------------------------|------------------------------------|--|--------------------|-------------------|----------------------|------------------------------|---|-------------------------|----------------------|---------------------------|------------------|--|
| | | | | | | Pre-Primary school (PP) | Primary school (P) | Middle school (M) | Secondary School (S) | Senior Secondary school (SS) | Degree college of arts science & commerce (ASC) | Engineering college(EC) | Medical college (MC) | Management institute (MI) | Polytechnic (Pt) | |
| 1 | 2 | 3 | 4 | 5 | 6 | 7 | 8 | 9 | 10 | 11 | 12 | 13 | 14 | 15 | 16 | |
| 887 | Patuwardhanam | 580800 | 420 | 920 | 271 | c | 1 | 1 | b | b | c | c | c | c | c | |
| 888 | Narendrapuram | 580801 | 214 | 0 | 0 | | | | | | | | | | | |
| 889 | Devakivada | 580802 | 424 | 1096 | 277 | c | 2 | 1 | b | c | c | c | c | c | c | |
| 890 | V P R Peta | 580803 | 80 | 99 | 26 | c | 1 | b | b | c | c | c | c | c | c | |
| 891 | Konangipadu | 580804 | 91 | 1306 | 298 | c | 1 | 1 | 1 | b | c | a | c | c | c | |
| 892 | Iruvada | 580805 | 387 | 830 | 217 | c | 2 | b | b | b | c | c | c | c | c | |
| 893 | Chandrapeta | 580806 | 116 | 373 | 87 | c | 1 | b | b | c | c | c | c | c | c | |
| 894 | Seethadevipuram | 580807 | 72 | 350 | 84 | c | 1 | c | c | c | c | c | c | c | c | |
| 895 | Maruvada | 580808 | 357 | 1455 | 394 | c | 2 | 1 | 1 | c | a | c | c | c | c | |
| 896 | Kinjangi | 580809 | 458 | 1387 | 345 | c | 1 | 1 | b | c | c | c | c | c | c | |
| 897 | Sreeharipuram | 580810 | 263 | 867 | 199 | c | 1 | 1 | c | c | c | c | c | c | c | |
| 898 | Bhagempeta | 580811 | 234 | 1078 | 301 | c | 2 | 2 | 1 | c | c | c | c | c | c | |
| 899 | Neelayyavalasa | 580812 | 392 | 1161 | 326 | b | 1 | b | b | b | c | c | c | c | c | |
| 900 | Jagannadhavalasa | 580813 | 234 | 564 | 131 | b | 1 | a | a | a | c | c | c | c | c | |
| 901 | Arasada | 580814 | 730 | 2967 | 758 | 1 | 2 | 1 | 1 | b | c | c | c | c | c | |
| Total | | | 10839 | 41133 | 10410 | 3 | 42 | 21 | 11 | 1 | 0 | 0 | 0 | 0 | 0 | |

**Census of India 2011- Village Directory
Amenities and Land use (As on 2009)**

Name of District : Srikakulam

Location Code No.: 542

Name of Mandal Parishad : Vangara

Location Code No.: 0460

| Number of educational amenities available (If not available within the village, the distance range code viz; a for <5 Kms, b for 5-10 Kms and c for 10+ kms of nearest place where facility is available is given). | | | | Number of Medical Amenities available. (If not available within the village, the distance range code viz; a for < 5 Kms, b for 5-10 Kms and c for 10+ kms of nearest place where facility is available is given). | | | | | | | | | | Name of Village | Sl. No. | |
|---|-----------------------------------|-----------------------------------|------------------|---|-----------------------------|---------------------------------|--|--------------------|--------------------------|------------------------------------|----------------|--------------------------|----------------------------|-----------------|------------------|-----------------------------|
| Vocational training school /ITI | Non-formal training centre (NFTC) | Special school for disabled (SSD) | Others (specify) | Community health centre (CHC) | Primary health centre (PHC) | Primary health sub centre (PHS) | Maternity and child welfare centre (MCW) | T. B. clinic (TBC) | Hospital-allopathic (HA) | Hospital-alternative medicine (HO) | Dispensary (D) | Veterinary hospital (VH) | Mobile health clinic (MHC) | | | Family welfare centre (FWC) |
| 17 | 18 | 19 | 20 | 21 | 22 | 23 | 24 | 25 | 26 | 27 | 28 | 29 | 30 | 31 | 2 | 1 |
| c | c | c | | c | b | 1 | c | c | c | c | c | c | a | c | Patuwardhanam | 887 |
| | | | | | | | | | | | | | | | Narendrapuram | 888 |
| c | c | c | | c | b | 1 | c | c | c | c | c | c | b | c | Devakivada | 889 |
| c | c | c | | c | c | b | c | c | b | c | c | c | 1 | c | V P R Peta | 890 |
| c | c | c | | c | c | a | c | c | c | c | c | c | 1 | c | Konangipadu | 891 |
| c | c | c | | c | b | b | c | c | c | c | c | c | 1 | c | Iruvada | 892 |
| c | c | c | | c | c | a | c | c | c | c | c | c | 1 | c | Chandrapeta | 893 |
| c | c | c | | c | c | c | c | c | c | c | c | c | 1 | c | Seethadevipuram | 894 |
| c | c | c | | c | c | c | c | c | c | c | c | c | 1 | c | Maruvada | 895 |
| c | c | c | | c | c | 1 | c | c | c | c | c | c | a | c | Kinjangi | 896 |
| c | c | c | | c | c | c | c | c | c | c | c | c | 1 | c | Sreeharipuram | 897 |
| c | c | c | | c | c | c | c | c | c | c | c | c | 1 | c | Bhagempeta | 898 |
| c | c | c | | c | b | c | c | c | c | c | c | c | 1 | c | Neelayyavalasa | 899 |
| c | c | c | | c | b | a | c | c | c | c | c | c | 1 | c | Jagannadhavalasa | 900 |
| c | c | c | | c | c | 1 | c | c | c | c | c | c | a | c | Arasada | 901 |
| 0 | 0 | 0 | 0 | 0 | 1 | 9 | 0 | 0 | 0 | 0 | 0 | 0 | 22 | 0 | | |

**Census of India 2011- Village Directory
Amenities and Land use (As on 2009)**

Name of District : Srikakulam

Location Code No.: 542

Name of Mandal Parishad : Vangara

Location Code No.: 0460

| Sl. No. | Name of Village | Number of Non-Government Medical Amenities available. | | | | | | | Availability of drinking water - Yes / No | | | | | | | |
|--------------|------------------|---|---------------------------------------|--|-------------------------------------|---|---------------|----------|---|---------------------------------------|-----------|------------------------|----------|---------------|--------------------|----------|
| | | Charitable non Govt. hospital/Nursing home. | Medical practitioner with MBBS Degree | Medical practitioner with other degree | Medical practitioner with no degree | Traditional practitioner and faith healer | Medicine Shop | Others | Tap water (Treated/Untreated) | Well water (Covered / Uncovered well) | Hand Pump | Tube wells / Bore well | Spring | River / Canal | Tank / Pond / Lake | Others |
| 1 | 2 | 32 | 33 | 34 | 35 | 36 | 37 | 38 | 39 | 40 | 41 | 42 | 43 | 44 | 45 | 46 |
| 887 | Patuvaradhanam | 0 | 0 | 0 | 0 | 0 | 0 | 0 | No | Yes | Yes | No | No | Yes | No | No |
| 888 | Narendrapuram | | | | | | | | | | | | | | | |
| 889 | Devakivada | 0 | 0 | 0 | 0 | 0 | 0 | 0 | No | No | Yes | No | No | No | Yes | No |
| 890 | V P R Peta | 0 | 0 | 0 | 0 | 0 | 0 | 0 | No | Yes | Yes | No | No | Yes | No | No |
| 891 | Konangipadu | 0 | 0 | 0 | 0 | 0 | 0 | 0 | No | No | Yes | No | No | No | Yes | No |
| 892 | Iruvada | 0 | 0 | 0 | 0 | 1 | 0 | 0 | No | Yes | Yes | No | No | No | No | No |
| 893 | Chandrampeta | 0 | 0 | 0 | 0 | 0 | 0 | 0 | No | No | Yes | No | No | Yes | No | No |
| 894 | Seethadevipuram | 0 | 0 | 0 | 0 | 0 | 0 | 0 | No | Yes | Yes | No | No | No | No | No |
| 895 | Maruvada | 0 | 0 | 0 | 0 | 0 | 0 | 0 | No | Yes | Yes | No | No | Yes | No | No |
| 896 | Kinjangi | 0 | 0 | 0 | 0 | 0 | 0 | 0 | Yes | Yes | Yes | No | No | Yes | Yes | No |
| 897 | Sreeharipuram | 0 | 0 | 0 | 0 | 1 | 0 | 0 | No | Yes | Yes | No | No | Yes | Yes | No |
| 898 | Bhagempeta | 0 | 0 | 0 | 0 | 0 | 0 | 0 | No | Yes | Yes | No | No | No | Yes | No |
| 899 | Neelayyavalasa | 0 | 0 | 0 | 0 | 0 | 0 | 0 | Yes | Yes | Yes | No | No | No | Yes | No |
| 900 | Jagannadhavalasa | 0 | 0 | 0 | 1 | 1 | 0 | 0 | No | Yes | Yes | Yes | No | No | Yes | No |
| 901 | Arasada | 0 | 0 | 0 | 1 | 1 | 0 | 0 | No | Yes | Yes | Yes | No | No | Yes | No |
| Total | | 0 | 0 | 1 | 6 | 7 | 1 | 0 | 4 | 26 | 32 | 6 | 0 | 20 | 19 | 0 |

**Census of India 2011- Village Directory
Amenities and Land use (As on 2009)**

Name of District : Srikakulam

Location Code No.: 542

Name of Mandal Parishad : Vangara

Location Code No.: 0460

| Availability of toilet & others Yes / No | | | | Communication and transport facilities (If amenities available code -Yes is given except for Village Pin Code ,If not available within the village , the distance range code viz; a for < 5 Kms, b for 5-10 Kms and c for 10+ kms of nearest place where facility is available is given). | | | | | | | | Name of Village | Sl. No. |
|--|----------------------------------|---|--|---|-----------------------|--------------------------------|------------------|-------------------------|--------------------------|-----------------------|---|------------------|---------|
| Community toilet including bath. | Community toilet excluding bath. | Rural sanitary mart or sanitary hardware outlet available near the village. | Community bio- gas or recycle of waste for productive use. | Post office(PO) | Sub post office (SPO) | Post & Telegraph office (P&TO) | Village Pin Code | Telephones (Land lines) | Public call office (PCO) | Mobile phone coverage | Internet cafes/ Common service centre (CSC) | | |
| 47 | 48 | 49 | 50 | 51 | 52 | 53 | 54 | 55 | 56 | 57 | 58 | 2 | 1 |
| No | No | No | No | b | Yes | c | 532122 | Yes | Yes | Yes | c | Patuvaradhanam | 887 |
| | | | | | | | | | | | | Narendrapuram | 888 |
| No | No | No | No | b | a | c | 532557 | Yes | Yes | Yes | c | Devakivada | 889 |
| No | No | No | No | c | b | c | 532461 | Yes | Yes | Yes | c | V P R Peta | 890 |
| No | No | No | No | c | a | c | 532122 | Yes | Yes | Yes | c | Konangipadu | 891 |
| No | No | No | No | c | a | c | 532122 | Yes | Yes | Yes | c | Iruvada | 892 |
| No | No | No | No | c | b | c | 532122 | Yes | Yes | Yes | c | Chandrapeta | 893 |
| No | No | No | No | c | a | c | 532122 | Yes | Yes | Yes | c | Seethadevipuram | 894 |
| No | No | No | No | c | a | c | 532557 | Yes | Yes | Yes | c | Maruvada | 895 |
| No | No | No | No | c | Yes | c | 532557 | Yes | Yes | Yes | c | Kinjangi | 896 |
| No | No | No | No | c | Yes | c | 532122 | Yes | Yes | Yes | c | Sreeharipuram | 897 |
| No | No | No | No | b | Yes | c | 532122 | Yes | Yes | Yes | c | Bhagempeta | 898 |
| No | No | No | No | b | Yes | c | 532122 | Yes | Yes | Yes | c | Neelayyavalasa | 899 |
| No | No | No | No | b | a | c | 532122 | Yes | Yes | Yes | c | Jagannadhavalasa | 900 |
| No | Yes | No | No | Yes | b | c | 532122 | Yes | Yes | Yes | c | Arasada | 901 |
| 0 | 1 | 0 | 0 | 3 | 15 | 0 | | 32 | 32 | 32 | 0 | | |

**Census of India 2011- Village Directory
Amenities and Land use (As on 2009)**

Name of District : Srikakulam

Location Code No.: 542

Name of Mandal Parishad : Vangara

Location Code No.: 0460

| Sl. No. | Name of Village | Communication and transport facilities (If amenities available code -Yes is given except for Village Pin Code, If not available within the village, the distance range code viz; a for < 5 Kms, b for 5-10 Kms and c for 10+ kms of nearest place where facility is available is given). | | | | | | | | | |
|--------------|------------------|--|--------------------------------|------------------|---------------------|----------------|----------|---|-------------------------|--------------------------|--|
| | | Private courier facility | Bus service (Public & Private) | Railway stations | Auto/Modified Autos | Taxis and Vans | Tractors | Cycle-pulled rickshaws(Manual & Machine driven) | Carts driven by animals | Sea /River ferry service | |
| 1 | 2 | 59 | 60 | 61 | 62 | 63 | 64 | 65 | 66 | 67 | |
| 887 | Patuvaradhanam | c | a | c | Yes | c | b | | Yes | | |
| 888 | Narendrapuram | | | | | | | | | | |
| 889 | Devakivada | c | b | c | Yes | c | b | | b | | |
| 890 | V P R Peta | c | b | c | Yes | c | a | | a | | |
| 891 | Konangipadu | c | a | c | Yes | c | Yes | | a | | |
| 892 | Iruvada | c | a | c | Yes | c | a | | a | | |
| 893 | Chandrapeta | c | a | c | a | c | Yes | | b | | |
| 894 | Seethadevipuram | c | a | c | Yes | c | a | | b | | |
| 895 | Maruvada | c | a | c | Yes | c | b | | c | | |
| 896 | Kinjangi | c | Yes | c | Yes | c | b | | b | | |
| 897 | Sreeharipuram | c | Yes | c | Yes | c | b | | b | | |
| 898 | Bhagempeta | c | Yes | c | Yes | c | c | | b | | |
| 899 | Neelayyavalasa | c | a | c | Yes | c | c | | b | | |
| 900 | Jagannadhavalasa | c | a | c | Yes | c | c | | b | | |
| 901 | Arasada | c | Yes | c | Yes | c | b | | a | | |
| Total | | 0 | 17 | 0 | 27 | 0 | 6 | 0 | 6 | 0 | |

**Census of India 2011- Village Directory
Amenities and Land use (As on 2009)**

Name of District : Srikakulam

Location Code No.: 542

Name of Mandal Parishad : Vangara

Location Code No.: 0460

| Village connected to highways,village roads, banks & credit societies (If amenities available code -Yes is given, If not available within the village , the distance range code viz; a for < 5 Kms, b for 5-10 Kms and c for 10+ kms of nearest place where facility is available is given). | | | | | | | | | | | | Name of Village | Sl. No. |
|--|--------------------------------|--|-----------------------------------|-------------|----------------|----------------------------------|--------------------------------------|----------------|---------------------------------|----------|-------------------------------|-----------------|---------|
| Connected to national highway(NH) | Connected to state highway(SH) | Connected to major district road (MDR) | Connected to others district road | Pucca roads | Kutchcha roads | Water bounded macadam(WBM) roads | Navigable waterway (river/canal)(NW) | Footpaths (FP) | Commercial & Co-operative Banks | ATM | Agricultural Credit Societies | | |
| 68 | 69 | 70 | 71 | 72 | 73 | 74 | 75 | 76 | 77 | 78 | 79 | 2 | 1 |
| c | c | c | Yes | Yes | Yes | c | | Yes | c | c | c | Patuvardhanam | 887 |
| | | | | | | | | | | | | Narendrapuram | 888 |
| c | c | c | Yes | Yes | Yes | b | | Yes | c | c | c | Devakivada | 889 |
| c | c | c | Yes | a | Yes | c | | Yes | c | c | c | V P R Peta | 890 |
| c | c | c | Yes | Yes | Yes | c | | Yes | c | c | c | Konangipadu | 891 |
| c | c | c | Yes | Yes | Yes | b | | Yes | c | c | c | Iruvada | 892 |
| c | c | c | Yes | b | Yes | b | | Yes | c | c | c | Chandrapeta | 893 |
| c | c | c | Yes | b | Yes | b | | Yes | c | c | c | Seethadevipuram | 894 |
| c | c | c | Yes | Yes | Yes | c | | Yes | c | c | c | Maruvada | 895 |
| c | c | c | Yes | Yes | Yes | c | | Yes | c | c | c | Kinjangi | 896 |
| c | c | c | Yes | Yes | Yes | b | | Yes | c | c | c | Sreeharipuram | 897 |
| c | c | c | Yes | Yes | Yes | c | | Yes | c | c | c | Bhagempeta | 898 |
| c | c | c | Yes | Yes | Yes | c | | Yes | b | c | b | Neelayyavalasa | 899 |
| c | c | c | Yes | Yes | Yes | c | | Yes | b | c | b | Jagannadhalasa | 900 |
| c | c | c | Yes | Yes | Yes | Yes | | Yes | c | c | c | Arasada | 901 |
| 0 | 0 | 0 | 32 | 29 | 32 | 2 | 0 | 32 | 1 | 0 | 1 | | |

**Census of India 2011- Village Directory
Amenities and Land use (As on 2009)**

Name of District : Srikakulam

Location Code No.: 542

Name of Mandal Parishad : Vangara

Location Code No.: 0460

| Sl. No. | Name of Village | Availability of miscellaneous facilities (If amenities available code -Yes is given, If not available within the village, the distance range code viz; a for < 5 Kms, b for 5-10 Kms and c for 10+ kms of nearest place where facility is available is given). | | | | | | | | | |
|--------------|------------------|--|---------------------------------------|-------------------------|-------------|--------------------------------|---|--|------------------------------|--|----------------------------------|
| | | Self-Help Group (SHG) | Public distribution system (PDS) shop | Mandis / Regular market | Weekly Haat | Agricultural marketing society | Integrated Child Development Scheme (Nutritional Centres) | Anganwadi Centre (Nutritional Centres) | Others (Nutritional Centres) | ASHA (Accredited Social Health Activist) | Community centre with/without TV |
| 1 | 2 | 80 | 81 | 82 | 83 | 84 | 85 | 86 | 87 | 88 | 89 |
| 887 | Patuwardhanam | Yes | Yes | Yes | c | c | Yes | Yes | Yes | Yes | c |
| 888 | Narendrapuram | | | | | | | | | | |
| 889 | Devakivada | Yes | Yes | a | c | c | Yes | Yes | Yes | Yes | c |
| 890 | V P R Peta | Yes | Yes | b | c | c | Yes | Yes | Yes | Yes | c |
| 891 | Konangipadu | Yes | Yes | b | c | c | Yes | Yes | Yes | Yes | c |
| 892 | Iruvada | Yes | Yes | b | c | c | Yes | Yes | Yes | Yes | c |
| 893 | Chandrampeta | Yes | Yes | b | c | c | Yes | Yes | Yes | Yes | c |
| 894 | Seethadevipuram | Yes | Yes | c | c | c | Yes | Yes | Yes | Yes | c |
| 895 | Maruvada | Yes | Yes | c | c | c | Yes | Yes | Yes | Yes | c |
| 896 | Kinjangi | Yes | Yes | c | c | c | Yes | Yes | Yes | Yes | c |
| 897 | Sreeharipuram | Yes | Yes | b | c | c | Yes | Yes | Yes | Yes | c |
| 898 | Bhagempeta | Yes | Yes | b | c | c | Yes | Yes | Yes | Yes | c |
| 899 | Neelayyavalasa | Yes | Yes | b | c | c | Yes | Yes | Yes | Yes | c |
| 900 | Jagannadhavalasa | Yes | Yes | a | c | c | Yes | Yes | Yes | Yes | c |
| 901 | Arasada | Yes | Yes | Yes | c | c | Yes | Yes | Yes | Yes | c |
| Total | | 32 | 32 | 5 | 0 | 0 | 32 | 31 | 32 | 32 | 0 |

**Census of India 2011- Village Directory
Amenities and Land use (As on 2009)**

Name of District : Srikakulam

Location Code No.: 542

Name of Mandal Parishad : Vangara

Location Code No.: 0460

| Availability of miscellaneous facilities (If amenities available code -Yes is given, If not available within the village, the distance range code viz; a for < 5 Kms, b for 5-10 Kms and c for 10+ kms of nearest place where facility is available is given). | | | | | | | | Availability of electricity (Yes/No) | | | | Nearest Town | | Name of Village | Sl. No. |
|--|---------------------------------|---------------------|----------------|---------------------|------------------|--------------------------|-----------------------------------|--------------------------------------|---|--------------------------------------|--------------------------------|--------------|---|------------------|---------|
| Sports Field, | Sports Club / Recreation Centre | Cinema / Video Hall | Public Library | Public Reading Room | Newspaper Supply | Assembly Polling station | Birth & Death Registration Office | Power Supply for Domestic Use (ED) | Power Supply for Agricultural Use (EAG) | Power Supply for Commercial Use (EC) | Power Supply for All Uses (EA) | Name | Distance range code i.e. a for <5 Kms, b for 5-10 Kms and c for 10+ kms | | |
| 90 | 91 | 92 | 93 | 94 | 95 | 96 | 97 | 98 | 99 | 100 | 101 | 102 | 103 | 2 | 1 |
| b | c | c | b | b | Yes | Yes | Yes | Yes | Yes | Yes | Yes | Rajam | c | Patuvardhanam | 887 |
| | | | | | | | | | | | | Rajam | c | Narendrapuram | 888 |
| b | c | c | b | b | Yes | Yes | Yes | Yes | Yes | Yes | Yes | Rajam | c | Devakivada | 889 |
| c | c | c | c | c | Yes | Yes | Yes | Yes | Yes | Yes | Yes | Rajam | c | V P R Peta | 890 |
| c | c | c | c | c | Yes | Yes | Yes | Yes | Yes | Yes | Yes | Rajam | c | Konangipadu | 891 |
| b | c | c | c | c | Yes | Yes | Yes | Yes | Yes | Yes | Yes | Rajam | c | Iruvada | 892 |
| c | c | c | b | b | Yes | a | Yes | Yes | Yes | Yes | Yes | Rajam | c | Chandrapeta | 893 |
| c | c | c | c | c | Yes | Yes | Yes | Yes | Yes | Yes | Yes | Rajam | c | Seethadevipuram | 894 |
| c | c | c | c | c | Yes | Yes | Yes | Yes | Yes | Yes | Yes | Rajam | c | Maruvada | 895 |
| c | c | c | b | b | Yes | Yes | Yes | Yes | Yes | Yes | Yes | Rajam | c | Kinjangi | 896 |
| c | c | c | b | b | Yes | Yes | Yes | Yes | Yes | Yes | Yes | Rajam | c | Sreeharipuram | 897 |
| c | c | c | b | b | Yes | Yes | Yes | Yes | Yes | Yes | Yes | Rajam | c | Bhagemmeta | 898 |
| c | c | c | b | b | Yes | Yes | Yes | Yes | Yes | Yes | Yes | Rajam | c | Neelayyavalasa | 899 |
| c | c | c | c | c | Yes | Yes | Yes | Yes | Yes | Yes | Yes | Rajam | c | Jagannadhavalasa | 900 |
| c | c | c | c | c | Yes | Yes | Yes | Yes | Yes | Yes | Yes | Rajam | c | Arasada | 901 |
| 3 | 0 | 0 | 1 | 1 | 32 | 31 | 32 | 32 | 32 | 32 | 32 | | 0 | | |

Census of India 2011- Village Directory
Amenities and Land use (As on 2009)

Name of District : Srikakulam

Location Code No.: 542

Name of Mandal Parishad : Vangara

Location Code No.: 0460

| Sl. No. | Name of Village | Land Use | | | | | | | | | | |
|--------------|------------------|---|----------------------------------|-------------------------------|--|--|-----------------------|---|-----------------|---------------|---------------------------|------------------------------|
| | | Area under different types of land use (in hectares rounded up to one decimal place) | | | | | | | | | | |
| | | Forests | Area under Non-agricultural Uses | Barren and Un-cultivable land | Permanent Pastures and Other Grazing Lands | Land Under Miscellaneous Tree Crops etc. | Culturable Waste Land | Fallow lands other than current fallows | Current Fallows | Net Area Sown | Total Irrigated Land Area | Total Un-irrigated Land Area |
| 1 | 2 | 104 | 105 | 106 | 107 | 108 | 109 | 110 | 111 | 112 | 113 | 114 |
| 887 | Patuwardhanam | 0 | 55.8 | 291.8 | 0 | 0 | 0 | 0 | 0 | 72.4 | 72.4 | 0 |
| 888 | Narendrapuram | 0 | 65.3 | 120.4 | 0 | 0 | 0 | 0 | 0 | 28.3 | 16.2 | 12.1 |
| 889 | Devakivada | 0 | 144 | 68 | 0 | 80 | 0 | 42 | 73.8 | 16.2 | 16.2 | 115.8 |
| 890 | V P R Peta | 0 | 30.8 | 0 | 0 | 0 | 0 | 0 | 10 | 39.2 | 27.7 | 21.5 |
| 891 | Konangipadu | 0 | 17.2 | 0 | 0 | 0 | 0 | 0 | 0 | 73.8 | 62.3 | 11.5 |
| 892 | Iruvada | 0 | 57.9 | 0 | 0 | 0 | 0 | 0 | 0 | 329.1 | 224.6 | 104.5 |
| 893 | Chandrapeta | 0 | 42.5 | 0 | 0 | 0 | 0 | 0 | 0 | 73.5 | 66.4 | 7.1 |
| 894 | Seethadevipuram | 0 | 11.8 | 0 | 0 | 0 | 26 | 0 | 0 | 34.2 | 8.9 | 25.3 |
| 895 | Maruvada | 0 | 73.1 | 0 | 0 | 0 | 49.4 | 0 | 81.5 | 153 | 74.9 | 159.6 |
| 896 | Kinjangi | 0 | 108.3 | 0 | 0 | 0 | 0 | 0 | 0 | 349.7 | 192.2 | 157.5 |
| 897 | Sreeharipuram | 0 | 50.3 | 0 | 0 | 0 | 0 | 38.4 | 42.7 | 131.5 | 117.4 | 95.3 |
| 898 | Bhagempeta | 0 | 52.2 | 0 | 0 | 0 | 0 | 25.2 | 64.4 | 92.3 | 72.1 | 109.7 |
| 899 | Neelayyavalasa | 0 | 72.6 | 0 | 0 | 0 | 43.5 | 0 | 188.5 | 87.4 | 99.2 | 176.8 |
| 900 | Jagannadhavalasa | 0 | 24.5 | 0 | 0 | 0 | 51.1 | 0 | 0 | 158.4 | 46.5 | 111.9 |
| 901 | Arasada | 0 | 131.1 | 0 | 0 | 0 | 0 | 0 | 0 | 598.9 | 228.6 | 370.2 |
| Total | | 0 | 2217.7 | 957.8 | 0 | 80 | 288.1 | 105.6 | 586.8 | 6603 | 3995.6 | 3299.7 |

**Census of India 2011- Village Directory
Amenities and Land use (As on 2009)**

Name of District : Srikakulam

Location Code No.: 542

Name of Mandal Parishad : Vangara

Location Code No.: 0460

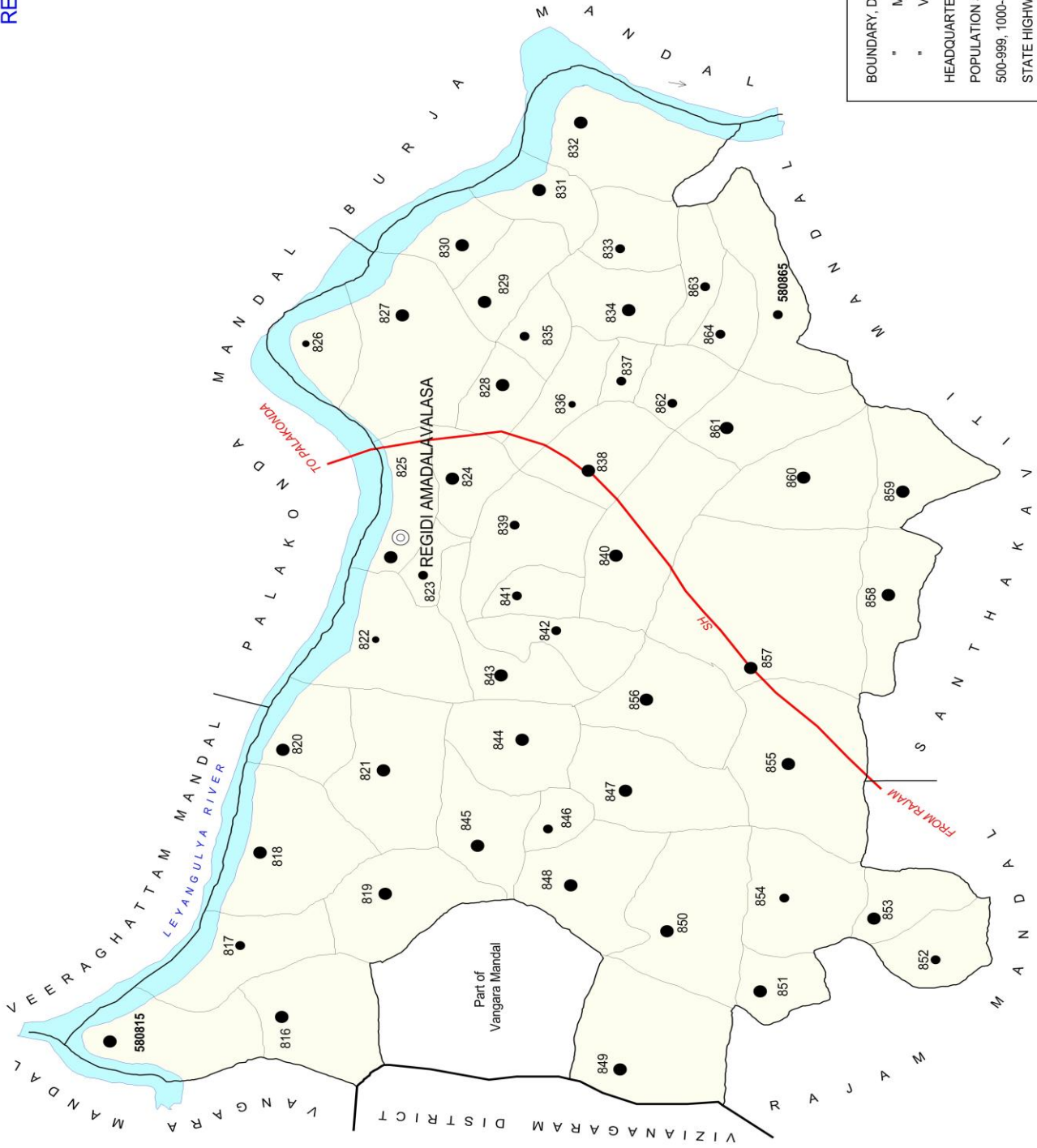
| Land Use | | | | | Name of three most important commodities manufactured | | | Name of Village | Sl. No. |
|--|------------------------|------------------|-----------------|-----------|---|--------|-------|------------------|---------|
| Area irrigated by source (in hectare). | | | | | First | Second | Third | | |
| Canals (C) | Wells/Tube-wells(W/TW) | Tanks/Lakes(T/L) | Water Falls(WF) | Others(O) | 120 | 121 | 122 | 2 | 1 |
| 72.4 | 0 | 0 | 0 | 0 | | | | Patuwardhanam | 887 |
| 16.2 | 0 | 0 | 0 | 0 | | | | Narendrapuram | 888 |
| 16.2 | 0 | 0 | 0 | 0 | | | | Devakivada | 889 |
| 0 | 27.7 | 0 | 0 | 0 | | | | V P R Peta | 890 |
| 62.3 | 0 | 0 | 0 | 0 | | | | Konangipadu | 891 |
| 224.6 | 0 | 0 | 0 | 0 | | | | Iruvada | 892 |
| 64.8 | 1.6 | 0 | 0 | 0 | | | | Chandrampeta | 893 |
| 0 | 8.9 | 0 | 0 | 0 | | | | Seethadevipuram | 894 |
| 0 | 74.9 | 0 | 0 | 0 | | | | Maruvada | 895 |
| 0 | 0 | 192.2 | 0 | 0 | | | | Kinjangi | 896 |
| 0 | 0 | 117.4 | 0 | 0 | | | | Sreeharipuram | 897 |
| 0 | 0 | 72.1 | 0 | 0 | | | | Bhagempeta | 898 |
| 0 | 0 | 99.2 | 0 | 0 | | | | Neelayyavalasa | 899 |
| 0 | 0 | 46.5 | 0 | 0 | | | | Jagannadhavalasa | 900 |
| 228.6 | 0 | 0 | 0 | 0 | | | | Arasada | 901 |
| 2776.5 | 461 | 758.1 | 0 | 0 | | | | | |

INDIA
 ANDHRA PRADESH
 REGIDI AMADALAVALASA MANDAL
 SRIKAKULAM DISTRICT



AREA : 150.65 Sq. Kms.
 POPULATION : 70493
 No. OF TOWNS: NIL
 No. OF VILLAGES: 51
 DISTANCE FROM Dis. HQtrs.
 TO MANDAL : 55 Kms.

| | |
|---------------------------------------|--------|
| BOUNDARY, DISTRICT..... | — |
| " MANDAL | — |
| " VILLAGE WITH MDDS CODE | 580815 |
| HEADQUARTERS, MANDAL | ⊙ |
| POPULATION SIZE OF VILLAGES: 200-499, | ● |
| 500-999, 1000-4999 | ● |
| STATE HIGHWAY | —SH— |
| RIVER/STREAM | ~ |



ALPHABETICAL LIST OF VILLAGES (MANDAL PARISHAD WISE)
SRIKAKULAM DISTRICT

| Sl. No. | Name of Village | 2011 Census Location Code No. | 2001 Census Location Code No. |
|---|-------------------------|-------------------------------|-------------------------------|
| 1 | 2 | 3 | 4 |
| Name of Mandal Parishad : Regidi Amadalavalasa | | | |
| Name of Mandal : Regidi Amadalavalasa (0018) | | | |
| 1 | Adavaram | 2854204786580833 | 2811001801183600 |
| 2 | Akkanna Agraharam | 2854204786580863 | 2811001801186600 |
| 3 | Amadalavalasa | 2854204786580824 | 2811001801182700 |
| 4 | Ambada | 2854204786580844 | 2811001801184700 |
| 5 | Ambakhandi | 2854204786580860 | 2811001801186300 |
| 6 | Appapuram | 2854204786580828 | 2811001801183100 |
| 7 | Balakavi Valasa | 2854204786580852 | 2811001801185500 |
| 8 | Boddavalasa | 2854204786580826 | 2811001801182900 |
| 9 | Burada | 2854204786580855 | 2811001801185800 |
| 10 | Chatayya Valasa | 2854204786580862 | 2811001801186500 |
| 11 | Cheli Gani Valasa | 2854204786580822 | 2811001801182500 |
| 12 | China Sirlam | 2854204786580856 | 2811001801185900 |
| 13 | Devudala | 2854204786580829 | 2811001801183200 |
| 14 | Gopem Peta | 2854204786580835 | 2811001801183800 |
| 15 | Gulla Padu | 2854204786580839 | 2811001801184200 |
| 16 | Jodu Bandala | 2854204786580817 | 2811001801182000 |
| 17 | Kandisa | 2854204786580819 | 2811001801182200 |
| 18 | Khandyam | 2854204786580832 | 2811001801183500 |
| 19 | Kodisa | 2854204786580818 | 2811001801182100 |
| 20 | Komera | 2854204786580831 | 2811001801183400 |
| 21 | Konda Valasa | 2854204786580816 | 2811001801181900 |
| 22 | Kondala Mamidi Valasa | 2854204786580836 | 2811001801183900 |
| 23 | Korla Valasa | 2854204786580854 | 2811001801185700 |
| 24 | Latcha Rayapuram | 2854204786580841 | 2811001801184400 |
| 25 | Latchanna Valasa | 2854204786580857 | 2811001801186000 |
| 26 | Laxmipuram | 2854204786580834 | 2811001801183700 |
| 27 | Lingala Valasa | 2854204786580840 | 2811001801184300 |
| 28 | Mulakala Valasa | 2854204786580853 | 2811001801185600 |
| 29 | Nairalu Valasa | 2854204786580843 | 2811001801184600 |
| 30 | Panasala Valasa | 2854204786580851 | 2811001801185400 |
| 31 | Parampeta | 2854204786580850 | 2811001801185300 |
| 32 | Peda Sirlam | 2854204786580847 | 2811001801185000 |
| 33 | Poram | 2854204786580846 | 2811001801184900 |
| 34 | Purli | 2854204786580830 | 2811001801183300 |
| 35 | Ranga Rayapuram | 2854204786580823 | 2811001801182600 |
| 36 | Regidi | 2854204786580825 | 2811001801182800 |
| 37 | Sankili | 2854204786580827 | 2811001801183000 |
| 38 | Sarasana Palle | 2854204786580815 | 2811001801181800 |
| 39 | Somarajupeta | 2854204786580859 | 2811001801186200 |
| 40 | Tatipadu | 2854204786580858 | 2811001801186100 |
| 41 | Tunivada | 2854204786580820 | 2811001801182300 |
| 42 | Ungarada | 2854204786580838 | 2811001801184100 |
| 43 | Unukuru | 2854204786580848 | 2811001801185100 |
| 44 | Uppara Naiduvalasa | 2854204786580864 | 2811001801186700 |
| 45 | Vandanapeta | 2854204786580837 | 2811001801184000 |
| 46 | Vannali | 2854204786580865 | 2811001801186800 |
| 47 | Vavila Valasa | 2854204786580861 | 2811001801186400 |
| 48 | Venkam Peta | 2854204786580821 | 2811001801182400 |
| 49 | Venkata Rangaraya Puram | 2854204786580842 | 2811001801184500 |
| 50 | Venkatapuram | 2854204786580845 | 2811001801184800 |
| 51 | Voppangi | 2854204786580849 | 2811001801185200 |

**Census of India 2011- Village Directory
Amenities and Land use (As on 2009)**

Name of District : Srikakulam

Location Code No.: 542

Name of Mandal Parishad : Regidi Amadalavalasa

Location Code No.: 0461

| Sl. No. | Name of Village | Location code no. | Total area of the village (in hectares rounded up to one decimal place) | Total population (2011 census) | Number of households (2011 census) | Number of educational amenities available (If not available within the village, the distance range code viz; a for < 5 Kms, b for 5-10 Kms and c for 10+ kms of nearest place where facility is available is given). | | | | | | | | | |
|---------|-----------------------|-------------------|--|----------------------------------|------------------------------------|--|--------------------|-------------------|----------------------|------------------------------|---|-------------------------|----------------------|---------------------------|------------------|
| | | | | | | Pre-Primary school (PP) | Primary school (P) | Middle school (M) | Secondary School (S) | Senior Secondary school (SS) | Degree college of arts science & commerce (ASC) | Engineering college(EC) | Medical college (MC) | Management institute (MI) | Polytechnic (Pt) |
| 1 | 2 | 3 | 4 | 5 | 6 | 7 | 8 | 9 | 10 | 11 | 12 | 13 | 14 | 15 | 16 |
| 902 | Sarasana Palle | 580815 | 282 | 1236 | 302 | c | 1 | a | a | c | c | c | c | c | c |
| 903 | Konda Valasa | 580816 | 304 | 1481 | 365 | c | 1 | 1 | b | b | c | c | c | c | c |
| 904 | Jodu Bandala | 580817 | 210 | 620 | 157 | b | 1 | a | a | c | c | c | c | c | c |
| 905 | Kodisa | 580818 | 363 | 2227 | 584 | c | 1 | 3 | c | c | c | c | c | c | c |
| 906 | Kandisa | 580819 | 431 | 2158 | 555 | c | 2 | 1 | 1 | c | c | c | c | c | c |
| 907 | Tunivada | 580820 | 383 | 1820 | 461 | c | 1 | 1 | a | c | c | c | c | c | c |
| 908 | Venkam Peta | 580821 | 468 | 1619 | 395 | a | 2 | a | a | c | c | c | c | c | c |
| 909 | Cheli Gani Valasa | 580822 | 144 | 276 | 73 | b | 1 | c | c | c | c | c | c | c | c |
| 910 | Ranga Rayapuram | 580823 | 86 | 684 | 190 | a | 1 | c | c | c | c | c | c | c | c |
| 911 | Amadalavalasa | 580824 | 245 | 2314 | 610 | a | 2 | c | c | c | c | c | c | c | c |
| 912 | Regidi | 580825 | 492 | 2156 | 542 | 1 | 1 | 1 | 1 | c | c | c | c | c | c |
| 913 | Boddavalasa | 580826 | 361 | 469 | 128 | c | 1 | 1 | 1 | b | c | c | c | c | c |
| 914 | Sankili | 580827 | 960 | 2986 | 769 | c | 2 | 1 | 1 | b | c | c | c | c | c |
| 915 | Appapuram | 580828 | 207 | 1323 | 329 | b | 2 | 1 | b | b | c | c | c | c | c |
| 916 | Devudala | 580829 | 275 | 1496 | 346 | c | 1 | 1 | 1 | b | c | c | c | c | c |
| 917 | Purli | 580830 | 343 | 1671 | 448 | c | 2 | b | b | b | c | c | c | c | c |
| 918 | Komera | 580831 | 528 | 1715 | 458 | c | 2 | 1 | b | b | c | c | c | c | c |
| 919 | Khandyam | 580832 | 694 | 2657 | 634 | c | 1 | 1 | 1 | b | c | c | c | c | c |
| 920 | Adavaram | 580833 | 368 | 850 | 203 | c | 1 | c | c | c | c | c | c | c | c |
| 921 | Laxmipuram | 580834 | 291 | 1921 | 443 | c | 1 | 1 | 1 | b | c | c | c | c | c |
| 922 | Gopem Peta | 580835 | 50 | 560 | 131 | c | 1 | 1 | b | b | c | c | c | c | c |
| 923 | Kondala Mamidi Valasa | 580836 | 208 | 317 | 79 | c | 1 | b | b | b | c | c | c | c | c |

**Census of India 2011- Village Directory
Amenities and Land use (As on 2009)**

Name of District : Srikakulam

Location Code No.: 542

Name of Mandal Parishad : Regidi Amadalavalasa

Location Code No.: 0461

| Number of educational amenities available (If not available within the village, the distance range code viz; a for <5 Kms, b for 5-10 Kms and c for 10+ kms of nearest place where facility is available is given). | | | | Number of Medical Amenities available. (If not available within the village, the distance range code viz; a for < 5 Kms, b for 5-10 Kms and c for 10+ kms of nearest place where facility is available is given). | | | | | | | | | | | Name of Village | Sl. No. |
|---|-----------------------------------|-----------------------------------|------------------|---|-----------------------------|---------------------------------|--|--------------------|--------------------------|------------------------------------|----------------|--------------------------|----------------------------|-----------------------------|-----------------------|---------|
| Vocational training school /ITI | Non-formal training centre (NFTC) | Special school for disabled (SSD) | Others (specify) | Community health centre (CHC) | Primary health centre (PHC) | Primary health sub centre (PHS) | Maternity and child welfare centre (MCW) | T. B. clinic (TBC) | Hospital-allopathic (HA) | Hospital-alternative medicine (HO) | Dispensary (D) | Veterinary hospital (VH) | Mobile health clinic (MHC) | Family welfare centre (FWC) | | |
| 17 | 18 | 19 | 20 | 21 | 22 | 23 | 24 | 25 | 26 | 27 | 28 | 29 | 30 | 31 | 2 | 1 |
| c | c | c | | c | b | b | c | c | c | c | c | c | 1 | c | Sarasana Palle | 902 |
| c | c | c | | c | b | a | c | c | c | c | c | c | 1 | c | Konda Valasa | 903 |
| c | c | c | | c | b | a | c | c | c | c | c | c | 1 | c | Jodu Bandala | 904 |
| c | c | c | | c | b | 1 | c | c | c | c | c | c | a | c | Kodisa | 905 |
| c | c | c | | c | 1 | 1 | c | c | c | c | c | c | a | c | Kandisa | 906 |
| c | c | c | | c | b | b | c | c | c | c | c | c | 1 | c | Tunivada | 907 |
| c | c | c | | c | b | b | c | c | c | c | c | c | 1 | c | Venkam Peta | 908 |
| c | c | c | | c | a | a | c | c | c | c | c | c | 1 | c | Cheli Gani Valasa | 909 |
| c | c | c | | c | b | b | c | c | c | c | c | b | 1 | c | Ranga Rayapuram | 910 |
| c | c | c | | c | a | 1 | c | c | c | c | c | b | a | c | Amadalavalasa | 911 |
| c | c | c | | c | 1 | 1 | c | c | c | c | c | b | a | c | Regidi | 912 |
| c | c | c | | c | b | b | c | c | c | c | c | a | 1 | c | Boddavalasa | 913 |
| c | c | c | | c | b | 1 | c | c | c | c | c | 1 | a | c | Sankili | 914 |
| c | c | c | | c | b | 1 | c | c | c | c | c | b | b | c | Appapuram | 915 |
| c | c | c | | c | b | b | c | c | c | c | c | 1 | 1 | c | Devudala | 916 |
| c | c | c | | c | b | b | c | c | c | c | b | a | 1 | c | Purli | 917 |
| c | c | c | | c | b | 1 | c | c | c | c | b | b | a | c | Komera | 918 |
| c | c | c | | c | c | 1 | c | c | c | c | 1 | b | a | c | Khandyam | 919 |
| c | c | c | | b | b | b | c | c | b | c | b | b | 1 | c | Adavaram | 920 |
| c | c | c | | c | b | b | c | c | c | c | b | c | 1 | c | Laxmipuram | 921 |
| c | c | c | | c | b | b | c | c | c | c | b | b | 1 | c | Gopem Peta | 922 |
| c | c | c | | c | b | b | c | c | c | c | c | a | 1 | c | Kondala Mamidi Valasa | 923 |

**Census of India 2011- Village Directory
Amenities and Land use (As on 2009)**

Name of District : Srikakulam

Location Code No.: 542

Name of Mandal Parishad : Regidi Amadalavalasa

Location Code No.: 0461

| Sl. No. | Name of Village | Number of Non-Government Medical Amenities available. | | | | | | | Availability of drinking water - Yes / No | | | | | | | | |
|---------|-----------------------|---|---------------------------------------|--|-------------------------------------|---|---------------|--------|---|---------------------------------------|-----------|------------------------|--------|---------------|--------------------|--------|--|
| | | Charitable non Govt. hospital/Nursing home. | Medical practitioner with MBBS Degree | Medical practitioner with other degree | Medical practitioner with no degree | Traditional practitioner and faith healer | Medicine Shop | Others | Tap water (Treated/Untreated) | Well water (Covered / Uncovered well) | Hand Pump | Tube wells / Bore well | Spring | River / Canal | Tank / Pond / Lake | Others | |
| 1 | 2 | 32 | 33 | 34 | 35 | 36 | 37 | 38 | 39 | 40 | 41 | 42 | 43 | 44 | 45 | 46 | |
| 902 | Sarasana Palle | 0 | 0 | 0 | 0 | 0 | 0 | 0 | Yes | Yes | Yes | No | No | No | No | No | |
| 903 | Konda Valasa | 0 | 0 | 0 | 0 | 0 | 0 | 0 | Yes | Yes | Yes | No | No | No | Yes | No | |
| 904 | Jodu Bandala | 0 | 0 | 0 | 0 | 0 | 0 | 0 | No | Yes | Yes | No | No | No | Yes | No | |
| 905 | Kodisa | 0 | 0 | 0 | 0 | 0 | 0 | 0 | Yes | No | Yes | No | No | Yes | No | No | |
| 906 | Kandisa | 0 | 0 | 1 | 1 | 0 | 0 | 0 | Yes | Yes | Yes | No | No | Yes | No | No | |
| 907 | Tunivada | 0 | 0 | 0 | 0 | 0 | 0 | 0 | Yes | No | Yes | No | No | Yes | Yes | No | |
| 908 | Venkam Peta | 0 | 0 | 0 | 1 | 0 | 0 | 0 | No | Yes | Yes | No | No | No | Yes | No | |
| 909 | Cheli Gani Valasa | 0 | 0 | 0 | 0 | 0 | 0 | 0 | No | Yes | Yes | No | No | Yes | No | No | |
| 910 | Ranga Rayapuram | 0 | 0 | 0 | 1 | 0 | 0 | 0 | No | Yes | Yes | No | No | No | Yes | No | |
| 911 | Amadalavalasa | 0 | 0 | 0 | 0 | 0 | 0 | 0 | Yes | Yes | Yes | No | No | No | Yes | No | |
| 912 | Regidi | 0 | 0 | 0 | 0 | 0 | 0 | 0 | Yes | Yes | Yes | No | No | Yes | Yes | No | |
| 913 | Boddavalasa | 0 | 0 | 0 | 0 | 0 | 0 | 0 | Yes | Yes | Yes | No | No | Yes | Yes | No | |
| 914 | Sankili | 0 | 0 | 1 | 0 | 0 | 1 | 0 | Yes | Yes | Yes | No | No | No | Yes | No | |
| 915 | Appapuram | 0 | 0 | 0 | 0 | 0 | 0 | 0 | Yes | Yes | Yes | No | No | No | Yes | No | |
| 916 | Devudala | 0 | 0 | 0 | 0 | 0 | 0 | 0 | No | Yes | Yes | Yes | No | No | No | No | |
| 917 | Purli | 0 | 0 | 0 | 0 | 0 | 0 | 0 | No | Yes | Yes | No | No | Yes | No | No | |
| 918 | Komera | 0 | 0 | 1 | 0 | 0 | 1 | 0 | Yes | Yes | Yes | No | No | Yes | Yes | No | |
| 919 | Khandyam | 0 | 0 | 0 | 0 | 0 | 0 | 0 | Yes | No | Yes | No | No | Yes | Yes | No | |
| 920 | Adavaram | 0 | 0 | 0 | 0 | 0 | 0 | 0 | No | Yes | Yes | No | No | No | Yes | No | |
| 921 | Laxmipuram | 0 | 0 | 0 | 0 | 0 | 0 | 0 | No | Yes | Yes | No | No | No | Yes | No | |
| 922 | Gopem Peta | 0 | 0 | 0 | 0 | 0 | 0 | 0 | Yes | No | Yes | No | No | Yes | No | No | |
| 923 | Kondala Mamidi Valasa | 0 | 0 | 0 | 0 | 0 | 0 | 0 | No | Yes | Yes | No | No | No | Yes | No | |

**Census of India 2011- Village Directory
Amenities and Land use (As on 2009)**

Name of District : Srikakulam

Location Code No.: 542

Name of Mandal Parishad : Regidi Amadalavalasa

Location Code No.: 0461

| Availability of toilet & others Yes / No | | | | Communication and transport facilities (If amenities available code -Yes is given except for Village Pin Code ,If not available within the village , the distance range code viz; a for < 5 Kms, b for 5-10 Kms and c for 10+ kms of nearest place where facility is available is given). | | | | | | | | | Name of Village | Sl. No. |
|--|----------------------------------|---|--|---|-----------------------|--------------------------------|------------------|-------------------------|--------------------------|-----------------------|---|-----------------------|-----------------|---------|
| Community toilet including bath. | Community toilet excluding bath. | Rural sanitary mart or sanitary hardware outlet available near the village. | Community bio- gas or recycle of waste for productive use. | Post office(PO) | Sub post office (SPO) | Post & Telegraph office (P&TO) | Village Pin Code | Telephones (Land lines) | Public call office (PCO) | Mobile phone coverage | Internet cafes/ Common service centre (CSC) | | | |
| 47 | 48 | 49 | 50 | 51 | 52 | 53 | 54 | 55 | 56 | 57 | 58 | 2 | 1 | |
| No | No | No | No | c | Yes | c | 532122 | Yes | Yes | Yes | c | Sarasana Palle | 902 | |
| No | No | No | No | c | Yes | c | 532122 | Yes | Yes | Yes | c | Konda Valasa | 903 | |
| No | No | No | No | c | a | c | 532122 | Yes | Yes | Yes | c | Jodu Bandala | 904 | |
| No | No | No | No | c | a | c | 532122 | Yes | Yes | Yes | c | Kodisa | 905 | |
| No | No | No | No | c | Yes | c | 532122 | a | Yes | Yes | c | Kandisa | 906 | |
| No | No | No | No | c | Yes | c | 532122 | Yes | Yes | Yes | c | Tunivada | 907 | |
| No | No | No | No | c | Yes | c | 532122 | Yes | Yes | Yes | c | Venkam Peta | 908 | |
| No | No | No | No | c | a | c | 532440 | Yes | Yes | Yes | c | Cheli Gani Valasa | 909 | |
| No | No | No | No | c | a | c | 532123 | Yes | Yes | Yes | c | Ranga Rayapuram | 910 | |
| No | No | No | No | c | a | c | 532440 | Yes | Yes | Yes | c | Amadalavalasa | 911 | |
| No | No | No | No | c | Yes | c | 532440 | Yes | Yes | Yes | c | Regidi | 912 | |
| No | No | No | No | c | a | c | 532440 | Yes | Yes | Yes | c | Boddavalasa | 913 | |
| No | No | No | No | c | Yes | c | 532440 | Yes | Yes | Yes | c | Sankili | 914 | |
| No | No | No | No | c | a | c | 532123 | Yes | Yes | Yes | c | Appapuram | 915 | |
| No | No | No | No | c | Yes | c | 532440 | Yes | Yes | Yes | c | Devudala | 916 | |
| No | No | No | No | c | Yes | c | 532440 | Yes | Yes | Yes | c | Purli | 917 | |
| No | No | No | No | c | Yes | c | 532440 | Yes | Yes | Yes | c | Komera | 918 | |
| No | No | No | No | c | Yes | c | 532445 | Yes | Yes | Yes | c | Khandyam | 919 | |
| No | No | No | No | c | Yes | c | 532440 | a | a | Yes | c | Adavaram | 920 | |
| No | No | No | No | c | a | c | 532440 | Yes | Yes | Yes | c | Laxmipuram | 921 | |
| No | No | No | No | c | a | c | 532440 | Yes | Yes | Yes | c | Gopem Peta | 922 | |
| No | No | No | No | c | Yes | c | 532123 | Yes | Yes | Yes | c | Kondala Mamidi Valasa | 923 | |

**Census of India 2011- Village Directory
Amenities and Land use (As on 2009)**

Name of District : Srikakulam

Location Code No.: 542

Name of Mandal Parishad : Regidi Amadalavalasa

Location Code No.: 0461

| Sl. No. | Name of Village | Communication and transport facilities (If amenities available code -Yes is given except for Village Pin Code, If not available within the village, the distance range code viz; a for < 5 Kms, b for 5-10 Kms and c for 10+ kms of nearest place where facility is available is given). | | | | | | | | | |
|---------|-----------------------|--|--------------------------------|------------------|---------------------|----------------|----------|---|-------------------------|--------------------------|--|
| | | Private courier facility | Bus service (Public & Private) | Railway stations | Auto/Modified Autos | Taxis and Vans | Tractors | Cycle-pulled rickshaws(Manual & Machine driven) | Carts driven by animals | Sea /River ferry service | |
| 1 | 2 | 59 | 60 | 61 | 62 | 63 | 64 | 65 | 66 | 67 | |
| 902 | Sarasana Palle | c | Yes | c | Yes | c | c | | Yes | | |
| 903 | Konda Valasa | c | Yes | c | Yes | c | c | | Yes | | |
| 904 | Jodu Bandala | c | Yes | c | Yes | c | c | | a | | |
| 905 | Kodisa | c | a | c | Yes | c | c | | Yes | | |
| 906 | Kandisa | c | Yes | c | Yes | c | c | | Yes | | |
| 907 | Tunivada | c | Yes | c | Yes | c | c | | Yes | | |
| 908 | Venkam Peta | c | Yes | c | Yes | b | c | | a | | |
| 909 | Cheli Gani Valasa | c | Yes | c | b | b | c | Yes | Yes | | |
| 910 | Ranga Rayapuram | c | Yes | c | a | a | c | | Yes | | |
| 911 | Amadalavalasa | c | Yes | c | Yes | Yes | b | | Yes | | |
| 912 | Regidi | c | a | c | a | a | b | | Yes | | |
| 913 | Boddavalasa | c | Yes | c | b | a | a | | Yes | | |
| 914 | Sankili | c | Yes | c | a | Yes | Yes | Yes | Yes | | |
| 915 | Appapuram | c | Yes | c | Yes | b | b | | Yes | | |
| 916 | Devudala | c | Yes | c | Yes | b | b | | Yes | | |
| 917 | Purli | c | Yes | c | a | b | Yes | | Yes | | |
| 918 | Komera | c | Yes | c | Yes | a | b | | Yes | | |
| 919 | Khandyam | c | Yes | c | Yes | Yes | b | | Yes | | |
| 920 | Adavaram | c | Yes | c | a | a | c | | Yes | | |
| 921 | Laxmipuram | c | Yes | c | a | b | c | | Yes | | |
| 922 | Gopem Peta | c | Yes | c | b | b | b | | Yes | | |
| 923 | Kondala Mamidi Valasa | c | Yes | c | b | b | b | | Yes | | |

**Census of India 2011- Village Directory
Amenities and Land use (As on 2009)**

Name of District : Srikakulam

Location Code No.: 542

Name of Mandal Parishad : Regidi Amadalavalasa

Location Code No.: 0461

| Village connected to highways,village roads, banks & credit societies (If amenities available code -Yes is given, If not available within the village , the distance range code viz; a for < 5 Kms, b for 5-10 Kms and c for 10+ kms of nearest place where facility is available is given). | | | | | | | | | | | | Name of Village | Sl. No. |
|--|--------------------------------|--|-----------------------------------|-------------|----------------|----------------------------------|--------------------------------------|----------------|---------------------------------|-----|-------------------------------|-----------------------|---------|
| Connected to national highway(NH) | Connected to state highway(SH) | Connected to major district road (MDR) | Connected to others district road | Pucca roads | Kutchcha roads | Water bounded macadam(WBM) roads | Navigable waterway (river/canal)(NW) | Footpaths (FP) | Commercial & Co-operative Banks | ATM | Agricultural Credit Societies | | |
| 68 | 69 | 70 | 71 | 72 | 73 | 74 | 75 | 76 | 77 | 78 | 79 | 2 | 1 |
| c | c | c | Yes | Yes | Yes | b | | Yes | b | c | b | Sarasana Palle | 902 |
| c | c | c | Yes | Yes | Yes | b | | Yes | b | c | b | Konda Valasa | 903 |
| c | c | c | Yes | Yes | Yes | b | | Yes | b | c | b | Jodu Bandala | 904 |
| c | c | c | Yes | Yes | Yes | b | | Yes | b | c | b | Kodisa | 905 |
| c | c | b | Yes | Yes | Yes | b | | Yes | b | c | c | Kandisa | 906 |
| c | c | b | Yes | Yes | Yes | b | | Yes | b | c | b | Tunivada | 907 |
| c | c | b | Yes | Yes | Yes | b | | Yes | b | c | b | Venkam Peta | 908 |
| c | c | a | Yes | b | Yes | b | | Yes | b | c | b | Cheli Gani Valasa | 909 |
| c | c | b | Yes | Yes | Yes | b | | Yes | b | c | a | Ranga Rayapuram | 910 |
| c | c | Yes | Yes | Yes | Yes | b | | Yes | b | c | Yes | Amadalavalasa | 911 |
| c | c | Yes | Yes | Yes | Yes | c | | Yes | Yes | c | a | Regidi | 912 |
| c | c | b | Yes | a | Yes | b | | Yes | a | c | a | Boddavalasa | 913 |
| c | c | a | Yes | Yes | Yes | Yes | | Yes | a | c | a | Sankili | 914 |
| c | c | Yes | Yes | Yes | Yes | b | | Yes | a | c | b | Appapuram | 915 |
| c | c | a | Yes | Yes | Yes | b | | Yes | Yes | c | b | Devudala | 916 |
| c | c | b | Yes | Yes | Yes | c | | Yes | a | c | b | Purli | 917 |
| c | c | b | Yes | Yes | Yes | c | | Yes | b | c | b | Komera | 918 |
| c | c | b | Yes | Yes | Yes | Yes | | Yes | b | c | b | Khandyam | 919 |
| c | c | b | Yes | Yes | Yes | b | | Yes | b | c | b | Adavaram | 920 |
| c | c | a | Yes | Yes | Yes | b | | Yes | c | c | c | Laxmipuram | 921 |
| c | c | a | Yes | Yes | Yes | b | | Yes | b | c | b | Gopem Peta | 922 |
| c | c | Yes | Yes | b | Yes | b | | Yes | a | c | c | Kondala Mamidi Valasa | 923 |

**Census of India 2011- Village Directory
Amenities and Land use (As on 2009)**

Name of District : Srikakulam

Location Code No.: 542

Name of Mandal Parishad : Regidi Amadalavalasa

Location Code No.: 0461

| Sl. No. | Name of Village | Availability of miscellaneous facilities (If amenities available code -Yes is given, If not available within the village, the distance range code viz; a for < 5 Kms, b for 5-10 Kms and c for 10+ kms of nearest place where facility is available is given). | | | | | | | | | |
|---------|-----------------------|--|---------------------------------------|-------------------------|-------------|--------------------------------|---|--|------------------------------|--|----------------------------------|
| | | Self-Help Group (SHG) | Public distribution system (PDS) shop | Mandis / Regular market | Weekly Haat | Agricultural marketing society | Integrated Child Development Scheme (Nutritional Centres) | Anganwadi Centre (Nutritional Centres) | Others (Nutritional Centres) | ASHA (Accredited Social Health Activist) | Community centre with/without TV |
| 1 | 2 | 80 | 81 | 82 | 83 | 84 | 85 | 86 | 87 | 88 | 89 |
| 902 | Sarasana Palle | Yes | Yes | c | c | c | b | Yes | Yes | Yes | c |
| 903 | Konda Valasa | Yes | Yes | c | c | c | b | Yes | Yes | Yes | c |
| 904 | Jodu Bandala | Yes | Yes | c | c | c | b | Yes | Yes | Yes | c |
| 905 | Kodisa | Yes | Yes | b | c | c | c | Yes | Yes | Yes | Yes |
| 906 | Kandisa | Yes | Yes | Yes | c | c | b | Yes | Yes | Yes | a |
| 907 | Tunivada | Yes | Yes | a | c | c | b | Yes | Yes | Yes | b |
| 908 | Venkam Peta | Yes | Yes | b | c | c | a | Yes | Yes | Yes | b |
| 909 | Cheli Gani Valasa | Yes | Yes | b | c | c | b | Yes | Yes | Yes | b |
| 910 | Ranga Rayapuram | Yes | Yes | a | c | c | b | Yes | Yes | Yes | b |
| 911 | Amadalavalasa | Yes | Yes | Yes | c | c | b | Yes | Yes | Yes | b |
| 912 | Regidi | Yes | Yes | Yes | c | c | a | Yes | Yes | Yes | a |
| 913 | Boddavalasa | Yes | Yes | b | c | c | b | Yes | Yes | a | Yes |
| 914 | Sankili | Yes | Yes | Yes | c | c | b | Yes | Yes | Yes | Yes |
| 915 | Appapuram | Yes | a | b | c | c | a | a | Yes | a | a |
| 916 | Devudala | Yes | Yes | b | c | c | b | Yes | Yes | Yes | b |
| 917 | Purli | Yes | Yes | b | c | c | b | Yes | Yes | Yes | a |
| 918 | Komera | Yes | Yes | a | c | c | b | Yes | Yes | Yes | b |
| 919 | Khandyam | Yes | Yes | Yes | c | c | c | Yes | Yes | Yes | b |
| 920 | Adavaram | Yes | Yes | a | c | c | b | Yes | Yes | Yes | b |
| 921 | Laxmipuram | Yes | Yes | b | c | c | b | Yes | Yes | Yes | c |
| 922 | Gopem Peta | Yes | Yes | b | c | c | b | Yes | Yes | Yes | b |
| 923 | Kondala Mamidi Valasa | Yes | Yes | b | c | c | b | Yes | Yes | Yes | c |

**Census of India 2011- Village Directory
Amenities and Land use (As on 2009)**

Name of District : Srikakulam

Location Code No.: 542

Name of Mandal Parishad : Regidi Amadalavalasa

Location Code No.: 0461

| Availability of miscellaneous facilities (If amenities available code -Yes is given, If not available within the village, the distance range code viz; a for < 5 Kms, b for 5-10 Kms and c for 10+ kms of nearest place where facility is available is given). | | | | | | | | Availability of electricity (Yes/No) | | | | Nearest Town | | Name of Village | Sl. No. |
|--|---------------------------------|---------------------|----------------|---------------------|------------------|--------------------------|-----------------------------------|--------------------------------------|---|--------------------------------------|--------------------------------|--------------|---|-----------------------|---------|
| Sports Field, | Sports Club / Recreation Centre | Cinema / Video Hall | Public Library | Public Reading Room | Newspaper Supply | Assembly Polling station | Birth & Death Registration Office | Power Supply for Domestic Use (ED) | Power Supply for Agricultural Use (EAG) | Power Supply for Commercial Use (EC) | Power Supply for All Uses (EA) | Name | Distance range code i.e. a for <5 Kms, b for 5-10 Kms and c for 10+ kms | | |
| 90 | 91 | 92 | 93 | 94 | 95 | 96 | 97 | 98 | 99 | 100 | 101 | 102 | 103 | 2 | 1 |
| b | c | c | c | c | Yes | Yes | Yes | Yes | Yes | Yes | Yes | Rajam | c | Sarasana Palle | 902 |
| b | c | c | b | c | Yes | Yes | Yes | Yes | Yes | Yes | Yes | Rajam | c | Konda Valasa | 903 |
| b | c | c | b | c | Yes | Yes | Yes | Yes | Yes | Yes | Yes | Rajam | c | Jodu Bandala | 904 |
| a | c | c | a | c | Yes | Yes | Yes | Yes | Yes | Yes | Yes | Rajam | c | Kodisa | 905 |
| Yes | c | c | Yes | c | Yes | Yes | Yes | Yes | Yes | Yes | Yes | Rajam | c | Kandisa | 906 |
| b | c | c | a | c | Yes | Yes | Yes | Yes | Yes | Yes | Yes | Rajam | c | Tunivada | 907 |
| a | c | c | b | c | Yes | Yes | Yes | Yes | Yes | Yes | Yes | Rajam | c | Venkam Peta | 908 |
| b | c | c | b | c | Yes | Yes | Yes | Yes | Yes | Yes | Yes | Rajam | c | Cheli Gani Valasa | 909 |
| b | c | c | b | c | Yes | Yes | Yes | Yes | Yes | Yes | Yes | Rajam | c | Ranga Rayapuram | 910 |
| b | c | c | b | c | Yes | Yes | Yes | Yes | Yes | Yes | Yes | Rajam | c | Amadalavalasa | 911 |
| Yes | c | c | b | c | Yes | Yes | Yes | Yes | Yes | Yes | Yes | Rajam | c | Regidi | 912 |
| b | c | c | a | c | Yes | Yes | Yes | Yes | Yes | Yes | Yes | Rajam | c | Boddavalasa | 913 |
| Yes | c | c | Yes | c | Yes | Yes | Yes | Yes | Yes | Yes | Yes | Rajam | c | Sankili | 914 |
| a | c | c | a | c | Yes | Yes | Yes | Yes | Yes | Yes | Yes | Rajam | c | Appapuram | 915 |
| b | c | c | b | c | Yes | Yes | Yes | Yes | Yes | Yes | Yes | Rajam | c | Devudala | 916 |
| b | c | c | b | c | Yes | Yes | Yes | Yes | Yes | Yes | Yes | Rajam | c | Purli | 917 |
| a | c | c | b | c | Yes | Yes | Yes | Yes | Yes | Yes | Yes | Rajam | c | Komera | 918 |
| Yes | c | c | b | c | Yes | Yes | Yes | Yes | Yes | Yes | Yes | Rajam | c | Khandyam | 919 |
| b | c | c | b | c | Yes | Yes | Yes | Yes | Yes | Yes | Yes | Rajam | c | Adavaram | 920 |
| b | c | c | c | c | Yes | Yes | Yes | Yes | Yes | Yes | Yes | Rajam | c | Laxmipuram | 921 |
| b | c | c | c | c | Yes | Yes | Yes | Yes | Yes | Yes | Yes | Rajam | c | Gopem Peta | 922 |
| b | c | c | c | c | Yes | Yes | Yes | Yes | Yes | Yes | Yes | Rajam | c | Kondala Mamidi Valasa | 923 |

**Census of India 2011- Village Directory
Amenities and Land use (As on 2009)**

Name of District : Srikakulam

Location Code No.: 542

Name of Mandal Parishad : Regidi Amadalavalasa

Location Code No.: 0461

| Sl. No. | Name of Village | Land Use | | | | | | | | | | |
|---------|-----------------------|---|----------------------------------|-------------------------------|--|--|-----------------------|---|-----------------|---------------|---------------------------|------------------------------|
| | | Area under different types of land use (in hectares rounded up to one decimal place) | | | | | | | | | | |
| | | Forests | Area under Non-agricultural Uses | Barren and Un-cultivable land | Permanent Pastures and Other Grazing Lands | Land Under Miscellaneous Tree Crops etc. | Culturable Waste Land | Fallow lands other than current fallows | Current Fallows | Net Area Sown | Total Irrigated Land Area | Total Un-irrigated Land Area |
| 1 | 2 | 104 | 105 | 106 | 107 | 108 | 109 | 110 | 111 | 112 | 113 | 114 |
| 902 | Sarasana Palle | 0 | 20.6 | 28.7 | 0 | 0 | 9.4 | 6.9 | 45.6 | 170.8 | 84.6 | 138.8 |
| 903 | Konda Valasa | 0 | 56.4 | 38.1 | 0 | 0 | 2.4 | 0 | 2.3 | 204.9 | 207.2 | 0 |
| 904 | Jodu Bandala | 0 | 25 | 16 | 0 | 0 | 1.1 | 0 | 42.9 | 125 | 131 | 36.9 |
| 905 | Kodisa | 0 | 15 | 74.9 | 0 | 0 | 2.2 | 0 | 26.5 | 244.4 | 263.1 | 7.8 |
| 906 | Kandisa | 0 | 41 | 84.6 | 1.1 | 0 | 18 | 0 | 0 | 286.2 | 286.2 | 0 |
| 907 | Tunivada | 0 | 13.2 | 12.2 | 0 | 0 | 8.3 | 0 | 100 | 249.2 | 249.2 | 100 |
| 908 | Venkam Peta | 0 | 7.6 | 107.8 | 0.4 | 0 | 102 | 0 | 68.8 | 181.4 | 250.2 | 0 |
| 909 | Cheli Gani Valasa | 0 | 24.4 | 0.4 | 0 | 0 | 0 | 0 | 16.9 | 102.2 | 119.2 | 0 |
| 910 | Ranga Rayapuram | 0 | 11.1 | 6.3 | 0 | 0 | 1.3 | 0 | 0 | 67.4 | 67.4 | 0 |
| 911 | Amadalavalasa | 0 | 12.7 | 19.5 | 1.9 | 0 | 7.3 | 0 | 0 | 203.6 | 203.6 | 0 |
| 912 | Regidi | 0 | 18.5 | 0.7 | 0 | 0 | 0 | 16.6 | 147 | 309.2 | 326 | 146.8 |
| 913 | Boddavalasa | 0 | 59.9 | 40.5 | 0 | 0 | 0 | 0 | 148 | 112.6 | 113.4 | 147.2 |
| 914 | Sankili | 0 | 119.5 | 36.1 | 2 | 0 | 13.1 | 0 | 416.7 | 372.5 | 402.6 | 386.6 |
| 915 | Appapuram | 0 | 5.7 | 6.4 | 0 | 0 | 2.5 | 0.3 | 0 | 192.2 | 163.8 | 28.6 |
| 916 | Devudala | 0 | 9.4 | 10.2 | 0 | 0 | 0 | 0 | 0 | 255.4 | 215.7 | 39.7 |
| 917 | Purli | 0 | 66.2 | 51.6 | 0 | 0 | 1.4 | 0 | 1.3 | 222.6 | 223.8 | 0 |
| 918 | Komera | 0 | 146.7 | 63.4 | 0 | 0 | 1 | 0 | 0 | 316.8 | 308.7 | 8.1 |
| 919 | Khandyam | 0 | 176.3 | 36.7 | 0 | 0 | 6 | 23.3 | 0 | 451.6 | 458.2 | 16.7 |
| 920 | Adavaram | 0 | 21.4 | 16.6 | 0 | 0 | 0 | 2.9 | 199.6 | 127.5 | 141.4 | 188.6 |
| 921 | Laxmipuram | 0 | 57.8 | 25.3 | 0 | 0 | 0 | 0 | 71.9 | 136 | 136 | 71.9 |
| 922 | Gopem Peta | 0 | 9.9 | 0 | 0 | 0 | 0 | 0 | 0 | 40.1 | 40.1 | 0 |
| 923 | Kondala Mamidi Valasa | 0 | 17.7 | 0 | 0 | 0 | 0 | 0 | 9.9 | 180.4 | 153 | 37.2 |

**Census of India 2011- Village Directory
Amenities and Land use (As on 2009)**

Name of District : Srikakulam

Location Code No.: 542

Name of Mandal Parishad : Regidi Amadalavalasa

Location Code No.: 0461

| Land Use | | | | | Name of three most important commodities manufactured | | | Name of Village | Sl. No. |
|--|------------------------|------------------|-----------------|-----------|---|--------|-------|-----------------------|---------|
| Area irrigated by source (in hectare). | | | | | First | Second | Third | | |
| Canals (C) | Wells/Tube-wells(W/TW) | Tanks/Lakes(T/L) | Water Falls(WF) | Others(O) | 120 | 121 | 122 | 2 | 1 |
| 74.9 | 0 | 9.7 | 0 | 0 | | | | Sarasana Palle | 902 |
| 56.2 | 0 | 151 | 0 | 0 | | | | Konda Valasa | 903 |
| 13.4 | 0 | 117.7 | 0 | 0 | | | | Jodu Bandala | 904 |
| 105.2 | 0 | 157.9 | 0 | 0 | | | | Kodisa | 905 |
| 83.8 | 0 | 202.5 | 0 | 0 | | | | Kandisa | 906 |
| 184.2 | 0 | 65.1 | 0 | 0 | | | | Tunivada | 907 |
| 1.2 | 104.4 | 144.6 | 0 | 0 | | | | Venkam Peta | 908 |
| 100 | 10.1 | 9.1 | 0 | 0 | | | | Cheli Gani Valasa | 909 |
| 3.7 | 55 | 8.7 | 0 | 0 | | | | Ranga Rayapuram | 910 |
| 154.2 | 0 | 49.4 | 0 | 0 | | | | Amadalavalasa | 911 |
| 303.6 | 0 | 22.4 | 0 | 0 | | | | Regidi | 912 |
| 110.1 | 0 | 3.4 | 0 | 0 | | | | Boddavalasa | 913 |
| 214.9 | 0 | 187.7 | 0 | 0 | | | | Sankili | 914 |
| 112.9 | 0 | 50.9 | 0 | 0 | | | | Appapuram | 915 |
| 203.6 | 0 | 12.1 | 0 | 0 | | | | Devudala | 916 |
| 221.8 | 0 | 2 | 0 | 0 | | | | Purli | 917 |
| 306.4 | 0 | 2.4 | 0 | 0 | | | | Komera | 918 |
| 450.4 | 0 | 7.8 | 0 | 0 | | | | Khandyam | 919 |
| 127.5 | 0 | 13.9 | 0 | 0 | | | | Adavaram | 920 |
| 6 | 64 | 66 | 0 | 0 | | | | Laxmipuram | 921 |
| 0 | 0 | 40.1 | 0 | 0 | | | | Gopem Peta | 922 |
| 91.9 | 0 | 61.2 | 0 | 0 | | | | Kondala Mamidi Valasa | 923 |

**Census of India 2011- Village Directory
Amenities and Land use (As on 2009)**

Name of District : Srikakulam

Location Code No.: 542

Name of Mandal Parishad : Regidi Amadalavalasa

Location Code No.: 0461

| Sl. No. | Name of Village | Location code no. | Total area of the village (in hectares rounded up to one decimal place) | Total population (2011 census) | Number of households (2011 census) | Number of educational amenities available (If not available within the village, the distance range code viz; a for < 5 Kms, b for 5-10 Kms and c for 10+ kms of nearest place where facility is available is given). | | | | | | | | | |
|---------|-------------------------|-------------------|--|----------------------------------|------------------------------------|--|--------------------|-------------------|----------------------|------------------------------|---|-------------------------|----------------------|---------------------------|------------------|
| | | | | | | Pre-Primary school (PP) | Primary school (P) | Middle school (M) | Secondary School (S) | Senior Secondary school (SS) | Degree college of arts science & commerce (ASC) | Engineering college(EC) | Medical college (MC) | Management institute (MI) | Polytechnic (Pt) |
| 1 | 2 | 3 | 4 | 5 | 6 | 7 | 8 | 9 | 10 | 11 | 12 | 13 | 14 | 15 | 16 |
| 924 | Vandanapeta | 580837 | 62 | 688 | 146 | c | 1 | 1 | b | b | c | c | c | c | c |
| 925 | Ungarada | 580838 | 331 | 1627 | 361 | c | 1 | 1 | b | c | c | c | c | c | c |
| 926 | Gulla Padu | 580839 | 444 | 506 | 128 | c | 1 | 1 | c | c | c | c | c | c | c |
| 927 | Lingala Valasa | 580840 | 490 | 2167 | 504 | c | 2 | 1 | 1 | c | c | c | c | c | c |
| 928 | Latcha Rayapuram | 580841 | 104 | 593 | 154 | c | 1 | 1 | c | c | c | c | c | c | c |
| 929 | Venkata Rangaraya Puram | 580842 | 105 | 784 | 193 | c | 1 | b | b | b | c | c | c | c | c |
| 930 | Nairalu Valasa | 580843 | 496 | 1765 | 434 | c | 2 | 1 | c | c | c | c | c | c | c |
| 931 | Ambada | 580844 | 258 | 1027 | 240 | c | 1 | c | c | c | c | c | c | c | c |
| 932 | Venkatapuram | 580845 | 223 | 1481 | 302 | c | 2 | 1 | 1 | c | c | c | c | c | c |
| 933 | Poram | 580846 | 129 | 858 | 204 | c | 1 | 1 | c | c | c | c | c | c | c |
| 934 | Peda Sirlam | 580847 | 337 | 1929 | 432 | c | 1 | b | c | c | c | c | c | c | c |
| 935 | Unukuru | 580848 | 318 | 1597 | 390 | b | 1 | 1 | b | b | b | b | c | b | b |
| 936 | Voppangi | 580849 | 329 | 1191 | 287 | c | 1 | 1 | c | c | c | c | c | c | c |
| 937 | Parammeta | 580850 | 423 | 2015 | 516 | b | 2 | 1 | b | b | b | b | c | b | b |
| 938 | Panasala Valasa | 580851 | 121 | 1032 | 233 | b | 1 | 1 | 1 | b | b | b | c | b | b |
| 939 | Balakavi Valasa | 580852 | 155 | 916 | 231 | b | 1 | 1 | b | b | b | b | c | b | b |
| 940 | Mulakala Valasa | 580853 | 194 | 1333 | 308 | b | 1 | 1 | b | b | b | b | c | b | b |
| 941 | Korla Valasa | 580854 | 304 | 971 | 223 | b | 1 | 1 | b | b | b | b | c | b | b |
| 942 | Burada | 580855 | 445 | 2111 | 501 | c | 1 | 1 | c | c | c | c | c | c | c |
| 943 | China Sirlam | 580856 | 340 | 1649 | 399 | c | 1 | 1 | a | c | c | c | c | c | c |
| 944 | Latchanna Valasa | 580857 | 539 | 1454 | 380 | b | 2 | 1 | b | b | b | b | c | b | b |
| 945 | Tatipadu | 580858 | 277 | 1164 | 281 | b | 1 | 1 | b | b | b | b | c | b | b |

**Census of India 2011- Village Directory
Amenities and Land use (As on 2009)**

Name of District : Srikakulam

Location Code No.: 542

Name of Mandal Parishad : Regidi Amadalavalasa

Location Code No.: 0461

| Number of educational amenities available (If not available within the village, the distance range code viz; a for <5 Kms, b for 5-10 Kms and c for 10+ kms of nearest place where facility is available is given). | | | | Number of Medical Amenities available. (If not available within the village, the distance range code viz; a for < 5 Kms, b for 5-10 Kms and c for 10+ kms of nearest place where facility is available is given). | | | | | | | | | | | Name of Village | Sl. No. |
|---|-----------------------------------|-----------------------------------|------------------|---|-----------------------------|---------------------------------|--|--------------------|--------------------------|------------------------------------|----------------|--------------------------|----------------------------|-----------------------------|-------------------------|---------|
| Vocational training school /ITI | Non-formal training centre (NFTC) | Special school for disabled (SSD) | Others (specify) | Community health centre (CHC) | Primary health centre (PHC) | Primary health sub centre (PHS) | Maternity and child welfare centre (MCW) | T. B. clinic (TBC) | Hospital-allopathic (HA) | Hospital-alternative medicine (HO) | Dispensary (D) | Veterinary hospital (VH) | Mobile health clinic (MHC) | Family welfare centre (FWC) | | |
| 17 | 18 | 19 | 20 | 21 | 22 | 23 | 24 | 25 | 26 | 27 | 28 | 29 | 30 | 31 | 2 | 1 |
| c | c | c | | c | b | b | c | c | c | c | c | b | 1 | c | Vandanapeta | 924 |
| c | c | c | | c | a | 1 | c | c | c | c | c | 1 | a | c | Ungarada | 925 |
| c | c | c | | c | a | a | c | c | c | c | c | a | 1 | c | Gulla Padu | 926 |
| c | c | c | | c | b | 1 | c | c | c | c | c | a | a | c | Lingala Valasa | 927 |
| c | c | c | | b | b | b | c | c | b | c | b | b | 1 | c | Latcha Rayapuram | 928 |
| c | c | c | | c | b | b | c | c | c | c | c | b | 1 | c | Venkata Rangaraya Puram | 929 |
| c | c | c | | c | b | b | c | c | c | c | c | c | 1 | c | Nairalu Valasa | 930 |
| c | c | c | | c | b | b | c | c | c | c | c | b | 1 | c | Ambada | 931 |
| c | c | c | | c | b | b | c | c | c | c | c | b | 1 | c | Venkatapuram | 932 |
| c | c | c | | c | c | c | c | c | c | c | c | c | 1 | c | Poram | 933 |
| c | c | c | | c | b | 1 | c | c | c | c | c | c | a | c | Peda Sirlam | 934 |
| b | b | b | | c | b | 1 | c | c | b | c | c | b | a | b | Unukuru | 935 |
| c | c | c | | c | c | c | c | c | c | c | c | b | a | c | Voppangi | 936 |
| b | b | b | | b | b | b | c | c | b | c | b | b | 1 | b | Parammeta | 937 |
| b | b | b | | c | b | 1 | c | c | b | c | b | b | a | b | Panasala Valasa | 938 |
| b | b | b | | c | b | b | c | c | b | c | b | b | 1 | b | Balakavi Valasa | 939 |
| b | b | b | | c | b | b | c | c | b | c | b | b | 1 | b | Mulakala Valasa | 940 |
| b | b | b | | b | b | b | c | c | b | c | b | b | 1 | b | Korla Valasa | 941 |
| c | c | c | | c | c | c | c | c | c | c | c | b | 1 | c | Burada | 942 |
| c | c | c | | c | b | b | c | c | b | c | b | b | 1 | c | China Sirlam | 943 |
| b | b | b | | b | b | b | c | c | b | c | b | b | 1 | b | Latchanna Valasa | 944 |
| b | b | b | | b | b | b | c | c | b | c | b | b | 1 | b | Tatipadu | 945 |

**Census of India 2011- Village Directory
Amenities and Land use (As on 2009)**

Name of District : Srikakulam

Location Code No.: 542

Name of Mandal Parishad : Regidi Amadalavalasa

Location Code No.: 0461

| Sl. No. | Name of Village | Number of Non-Government Medical Amenities available. | | | | | | | Availability of drinking water - Yes / No | | | | | | | | |
|---------|-------------------------|---|---------------------------------------|--|-------------------------------------|---|---------------|--------|---|---------------------------------------|-----------|------------------------|--------|---------------|--------------------|--------|--|
| | | Charitable non Govt. hospital/Nursing home. | Medical practitioner with MBBS Degree | Medical practitioner with other degree | Medical practitioner with no degree | Traditional practitioner and faith healer | Medicine Shop | Others | Tap water (Treated/Untreated) | Well water (Covered / Uncovered well) | Hand Pump | Tube wells / Bore well | Spring | River / Canal | Tank / Pond / Lake | Others | |
| 1 | 2 | 32 | 33 | 34 | 35 | 36 | 37 | 38 | 39 | 40 | 41 | 42 | 43 | 44 | 45 | 46 | |
| 924 | Vandanapeta | 0 | 0 | 0 | 0 | 0 | 0 | 0 | No | Yes | Yes | No | No | No | Yes | No | |
| 925 | Ungarada | 0 | 0 | 0 | 0 | 0 | 0 | 0 | Yes | Yes | Yes | No | No | Yes | No | No | |
| 926 | Gulla Padu | 0 | 0 | 0 | 0 | 0 | 0 | 0 | No | Yes | Yes | No | No | No | Yes | No | |
| 927 | Lingala Valasa | 0 | 0 | 0 | 0 | 0 | 0 | 0 | No | Yes | Yes | No | No | Yes | Yes | No | |
| 928 | Latcha Rayapuram | 0 | 0 | 0 | 0 | 0 | 0 | 0 | Yes | Yes | Yes | No | No | No | Yes | No | |
| 929 | Venkata Rangaraya Puram | 0 | 0 | 0 | 0 | 0 | 0 | 0 | No | Yes | Yes | No | No | No | No | No | |
| 930 | Nairalu Valasa | 0 | 0 | 0 | 2 | 0 | 0 | 0 | Yes | Yes | No | No | No | Yes | No | No | |
| 931 | Ambada | 0 | 0 | 0 | 0 | 0 | 0 | 0 | No | Yes | Yes | No | No | No | No | No | |
| 932 | Venkatapuram | 0 | 0 | 0 | 1 | 0 | 0 | 0 | No | Yes | Yes | No | No | Yes | No | No | |
| 933 | Poram | 0 | 0 | 0 | 0 | 0 | 0 | 0 | No | Yes | Yes | No | No | No | Yes | No | |
| 934 | Peda Sirlam | 0 | 0 | 0 | 1 | 0 | 0 | 0 | Yes | Yes | Yes | No | No | No | Yes | No | |
| 935 | Unukuru | 0 | 0 | 0 | 1 | 0 | 0 | 0 | No | Yes | Yes | No | No | No | Yes | No | |
| 936 | Voppangi | 0 | 0 | 0 | 0 | 0 | 0 | 0 | No | Yes | Yes | No | No | No | No | No | |
| 937 | Parampeta | 0 | 0 | 0 | 0 | 0 | 0 | 0 | No | Yes | Yes | No | No | No | No | No | |
| 938 | Panasala Valasa | 0 | 0 | 0 | 0 | 0 | 0 | 0 | No | Yes | Yes | No | No | No | No | No | |
| 939 | Balakavi Valasa | 0 | 0 | 0 | 0 | 0 | 0 | 0 | No | Yes | Yes | No | No | No | No | No | |
| 940 | Mulakala Valasa | 0 | 0 | 0 | 0 | 0 | 0 | 0 | No | Yes | Yes | No | No | No | No | No | |
| 941 | Korla Valasa | 0 | 0 | 0 | 0 | 0 | 0 | 0 | No | Yes | Yes | No | No | No | No | No | |
| 942 | Burada | 0 | 0 | 0 | 1 | 0 | 0 | 0 | Yes | Yes | Yes | No | No | No | Yes | No | |
| 943 | China Sirlam | 0 | 0 | 0 | 1 | 0 | 0 | 0 | Yes | Yes | Yes | No | No | No | Yes | No | |
| 944 | Latchanna Valasa | 0 | 0 | 0 | 0 | 0 | 0 | 0 | Yes | Yes | Yes | No | No | No | Yes | No | |
| 945 | Tatipadu | 0 | 0 | 0 | 0 | 0 | 0 | 0 | Yes | Yes | Yes | No | No | No | Yes | No | |

**Census of India 2011- Village Directory
Amenities and Land use (As on 2009)**

Name of District : Srikakulam

Location Code No.: 542

Name of Mandal Parishad : Regidi Amadalavalasa

Location Code No.: 0461

| Availability of toilet & others Yes / No | | | | Communication and transport facilities (If amenities available code -Yes is given except for Village Pin Code ,If not available within the village , the distance range code viz; a for < 5 Kms, b for 5-10 Kms and c for 10+ kms of nearest place where facility is available is given). | | | | | | | | | Name of Village | Sl. No. |
|--|----------------------------------|---|--|---|-----------------------|--------------------------------|------------------|-------------------------|--------------------------|-----------------------|---|-------------------------|-----------------|---------|
| Community toilet including bath. | Community toilet excluding bath. | Rural sanitary mart or sanitary hardware outlet available near the village. | Community bio- gas or recycle of waste for productive use. | Post office(PO) | Sub post office (SPO) | Post & Telegraph office (P&TO) | Village Pin Code | Telephones (Land lines) | Public call office (PCO) | Mobile phone coverage | Internet cafes/ Common service centre (CSC) | | | |
| 47 | 48 | 49 | 50 | 51 | 52 | 53 | 54 | 55 | 56 | 57 | 58 | 2 | 1 | |
| No | No | No | No | c | a | c | 532123 | Yes | Yes | Yes | c | Vandanapeta | 924 | |
| No | No | No | No | c | Yes | c | 532123 | a | a | Yes | c | Ungarada | 925 | |
| No | No | No | No | c | a | c | 532123 | a | a | Yes | c | Gulla Padu | 926 | |
| No | No | No | No | c | Yes | c | 532123 | Yes | Yes | Yes | c | Lingala Valasa | 927 | |
| No | No | No | No | c | a | c | 532122 | Yes | Yes | Yes | c | Latcha Rayapuram | 928 | |
| No | No | No | No | c | b | c | 532440 | Yes | Yes | Yes | c | Venkata Rangaraya Puram | 929 | |
| No | No | No | No | c | a | c | 532122 | Yes | Yes | Yes | c | Nairalu Valasa | 930 | |
| No | No | No | No | c | a | c | 532440 | a | a | Yes | c | Ambada | 931 | |
| No | No | No | No | c | Yes | c | 532122 | Yes | Yes | Yes | c | Venkatapuram | 932 | |
| No | No | No | No | c | a | c | 532122 | Yes | Yes | Yes | c | Poram | 933 | |
| No | No | No | No | c | Yes | c | 532122 | Yes | Yes | Yes | c | Peda Sirlam | 934 | |
| No | No | No | No | b | Yes | b | 532134 | Yes | Yes | Yes | b | Unukuru | 935 | |
| No | No | No | No | c | a | c | 532122 | b | b | Yes | c | Voppangi | 936 | |
| No | No | No | No | b | Yes | b | 532122 | Yes | Yes | Yes | b | Parammeta | 937 | |
| No | No | No | No | b | a | b | 532127 | b | b | Yes | b | Panasala Valasa | 938 | |
| No | No | No | No | b | a | b | 532127 | Yes | Yes | Yes | b | Balakavi Valasa | 939 | |
| No | No | No | No | b | a | b | 532127 | Yes | Yes | Yes | b | Mulakala Valasa | 940 | |
| No | No | No | No | b | a | b | 532127 | a | a | Yes | b | Korla Valasa | 941 | |
| No | No | No | No | b | Yes | c | 532127 | Yes | Yes | Yes | c | Burada | 942 | |
| No | No | No | No | b | a | c | 532122 | Yes | Yes | Yes | c | China Sirlam | 943 | |
| No | No | No | No | a | a | b | 532123 | Yes | Yes | Yes | b | Latchanna Valasa | 944 | |
| No | No | No | No | b | a | b | 532123 | Yes | Yes | Yes | b | Tatipadu | 945 | |

**Census of India 2011- Village Directory
Amenities and Land use (As on 2009)**

Name of District : Srikakulam

Location Code No.: 542

Name of Mandal Parishad : Regidi Amadalavalasa

Location Code No.: 0461

| Sl. No. | Name of Village | Communication and transport facilities (If amenities available code -Yes is given except for Village Pin Code, If not available within the village, the distance range code viz; a for < 5 Kms, b for 5-10 Kms and c for 10+ kms of nearest place where facility is available is given). | | | | | | | | | |
|---------|-------------------------|--|--------------------------------|------------------|---------------------|----------------|----------|---|-------------------------|--------------------------|--|
| | | Private courier facility | Bus service (Public & Private) | Railway stations | Auto/Modified Autos | Taxis and Vans | Tractors | Cycle-pulled rickshaws(Manual & Machine driven) | Carts driven by animals | Sea /River ferry service | |
| 1 | 2 | 59 | 60 | 61 | 62 | 63 | 64 | 65 | 66 | 67 | |
| 924 | Vandanapeta | c | Yes | c | b | b | b | | Yes | | |
| 925 | Ungarada | c | Yes | c | c | c | a | Yes | Yes | | |
| 926 | Gulla Padu | c | a | c | c | c | Yes | Yes | Yes | | |
| 927 | Lingala Valasa | c | Yes | c | c | c | Yes | | Yes | | |
| 928 | Latcha Rayapuram | c | Yes | c | c | c | Yes | | a | | |
| 929 | Venkata Rangaraya Puram | c | a | c | c | c | b | | Yes | | |
| 930 | Nairalu Valasa | c | a | c | c | c | b | | Yes | | |
| 931 | Ambada | c | Yes | c | c | c | c | | Yes | | |
| 932 | Venkatapuram | c | Yes | c | c | c | c | | Yes | | |
| 933 | Poram | c | a | c | c | c | c | | Yes | | |
| 934 | Peda Sirlam | c | Yes | c | c | c | c | | Yes | | |
| 935 | Unukuru | b | Yes | c | b | b | b | | a | | |
| 936 | Voppangi | c | a | c | c | c | c | | b | | |
| 937 | Parampeta | b | Yes | c | b | b | b | | a | | |
| 938 | Panasala Valasa | b | a | c | b | b | b | | a | | |
| 939 | Balakavi Valasa | b | a | c | b | b | b | | Yes | | |
| 940 | Mulakala Valasa | b | a | c | b | b | b | | a | | |
| 941 | Korla Valasa | b | a | c | b | b | b | | b | | |
| 942 | Burada | c | Yes | c | c | c | Yes | Yes | Yes | | |
| 943 | China Sirlam | c | Yes | c | c | c | a | | Yes | | |
| 944 | Latchanna Valasa | b | Yes | c | b | b | b | | Yes | | |
| 945 | Tatipadu | b | a | c | b | b | a | | Yes | | |

**Census of India 2011- Village Directory
Amenities and Land use (As on 2009)**

Name of District : Srikakulam

Location Code No.: 542

Name of Mandal Parishad : Regidi Amadalavalasa

Location Code No.: 0461

| Village connected to highways,village roads, banks & credit societies (If amenities available code -Yes is given, If not available within the village , the distance range code viz; a for < 5 Kms, b for 5-10 Kms and c for 10+ kms of nearest place where facility is available is given). | | | | | | | | | | | | Name of Village | Sl. No. |
|--|--------------------------------|--|-----------------------------------|-------------|----------------|----------------------------------|--------------------------------------|----------------|---------------------------------|-----|-------------------------------|-------------------------|---------|
| Connected to national highway(NH) | Connected to state highway(SH) | Connected to major district road (MDR) | Connected to others district road | Pucca roads | Kutchcha roads | Water bounded macadam(WBM) roads | Navigable waterway (river/canal)(NW) | Footpaths (FP) | Commercial & Co-operative Banks | ATM | Agricultural Credit Societies | | |
| 68 | 69 | 70 | 71 | 72 | 73 | 74 | 75 | 76 | 77 | 78 | 79 | 2 | 1 |
| c | c | a | Yes | Yes | Yes | b | | Yes | b | c | c | Vandanapeta | 924 |
| c | c | Yes | Yes | Yes | Yes | c | | Yes | b | c | c | Ungarada | 925 |
| c | c | a | Yes | Yes | Yes | b | | Yes | a | c | c | Gulla Padu | 926 |
| c | c | Yes | Yes | Yes | Yes | b | | Yes | b | c | c | Lingala Valasa | 927 |
| c | c | b | Yes | Yes | Yes | b | | Yes | b | b | b | Latcha Rayapuram | 928 |
| c | c | b | Yes | Yes | Yes | b | | Yes | c | c | c | Venkata Rangaraya Puram | 929 |
| c | c | a | Yes | Yes | Yes | c | | Yes | c | c | c | Nairalu Valasa | 930 |
| c | c | b | Yes | Yes | Yes | c | | Yes | b | c | c | Ambada | 931 |
| c | c | b | Yes | Yes | Yes | b | | Yes | b | c | c | Venkatapuram | 932 |
| c | c | b | Yes | Yes | Yes | b | | Yes | b | c | c | Poram | 933 |
| c | c | b | Yes | Yes | Yes | c | | Yes | a | c | c | Peda Sirlam | 934 |
| c | c | b | Yes | Yes | Yes | b | | Yes | Yes | c | b | Unukuru | 935 |
| c | c | c | Yes | Yes | Yes | c | | Yes | a | c | c | Voppangi | 936 |
| c | b | b | Yes | Yes | Yes | c | | Yes | b | b | b | Parampeta | 937 |
| c | c | b | Yes | Yes | Yes | c | | Yes | b | b | b | Panasala Valasa | 938 |
| c | c | b | Yes | Yes | Yes | c | | Yes | b | b | b | Balakavi Valasa | 939 |
| c | c | a | Yes | Yes | Yes | c | | Yes | b | b | b | Mulakala Valasa | 940 |
| c | b | a | Yes | Yes | Yes | c | | Yes | b | b | b | Korla Valasa | 941 |
| c | c | Yes | Yes | Yes | Yes | b | | Yes | c | c | c | Burada | 942 |
| c | c | a | Yes | Yes | Yes | c | | Yes | c | c | c | China Sirlam | 943 |
| c | b | Yes | Yes | Yes | Yes | c | | Yes | b | b | b | Latchanna Valasa | 944 |
| c | b | b | Yes | Yes | Yes | c | | Yes | b | b | b | Tatipadu | 945 |

**Census of India 2011- Village Directory
Amenities and Land use (As on 2009)**

Name of District : Srikakulam

Location Code No.: 542

Name of Mandal Parishad : Regidi Amadalavalasa

Location Code No.: 0461

| Sl. No. | Name of Village | Availability of miscellaneous facilities (If amenities available code -Yes is given, If not available within the village, the distance range code viz; a for < 5 Kms, b for 5-10 Kms and c for 10+ kms of nearest place where facility is available is given). | | | | | | | | | |
|---------|-------------------------|--|---------------------------------------|-------------------------|-------------|--------------------------------|---|--|------------------------------|--|----------------------------------|
| | | Self-Help Group (SHG) | Public distribution system (PDS) shop | Mandis / Regular market | Weekly Haat | Agricultural marketing society | Integrated Child Development Scheme (Nutritional Centres) | Anganwadi Centre (Nutritional Centres) | Others (Nutritional Centres) | ASHA (Accredited Social Health Activist) | Community centre with/without TV |
| 1 | 2 | 80 | 81 | 82 | 83 | 84 | 85 | 86 | 87 | 88 | 89 |
| 924 | Vandanapeta | Yes | Yes | b | c | c | b | Yes | Yes | Yes | c |
| 925 | Ungarada | Yes | a | b | c | c | a | Yes | Yes | Yes | a |
| 926 | Gulla Padu | Yes | Yes | a | c | c | a | Yes | Yes | Yes | a |
| 927 | Lingala Valasa | Yes | Yes | Yes | c | c | b | Yes | Yes | Yes | b |
| 928 | Latcha Rayapuram | Yes | Yes | a | b | b | b | Yes | Yes | Yes | b |
| 929 | Venkata Rangaraya Puram | Yes | Yes | a | c | c | b | Yes | Yes | b | c |
| 930 | Nairalu Valasa | Yes | Yes | b | c | c | b | Yes | Yes | Yes | c |
| 931 | Ambada | Yes | Yes | b | c | c | b | Yes | Yes | Yes | c |
| 932 | Venkatapuram | Yes | Yes | c | c | c | c | Yes | Yes | Yes | c |
| 933 | Poram | Yes | Yes | c | c | c | c | Yes | Yes | Yes | c |
| 934 | Peda Sirlam | Yes | Yes | b | c | c | b | Yes | Yes | Yes | c |
| 935 | Unukuru | Yes | Yes | b | b | b | b | Yes | Yes | Yes | b |
| 936 | Voppangi | Yes | Yes | b | c | c | c | Yes | Yes | a | c |
| 937 | Parampeta | Yes | Yes | Yes | b | b | b | Yes | Yes | a | b |
| 938 | Panasala Valasa | Yes | Yes | b | b | b | c | Yes | Yes | b | b |
| 939 | Balakavi Valasa | Yes | Yes | b | b | b | c | Yes | Yes | b | b |
| 940 | Mulakala Valasa | Yes | Yes | b | b | b | b | Yes | Yes | a | b |
| 941 | Korla Valasa | Yes | Yes | a | b | b | c | Yes | Yes | b | b |
| 942 | Burada | Yes | Yes | Yes | c | c | b | Yes | Yes | Yes | c |
| 943 | China Sirlam | Yes | Yes | a | c | c | b | Yes | Yes | Yes | c |
| 944 | Latchanna Valasa | Yes | a | a | b | b | b | Yes | Yes | Yes | a |
| 945 | Tatipadu | Yes | Yes | a | b | b | b | Yes | Yes | Yes | b |

**Census of India 2011- Village Directory
Amenities and Land use (As on 2009)**

Name of District : Srikakulam

Location Code No.: 542

Name of Mandal Parishad : Regidi Amadalavalasa

Location Code No.: 0461

| Availability of miscellaneous facilities (If amenities available code -Yes is given, If not available within the village, the distance range code viz; a for < 5 Kms, b for 5-10 Kms and c for 10+ kms of nearest place where facility is available is given). | | | | | | | | Availability of electricity (Yes/No) | | | | Nearest Town | | Name of Village | Sl. No. |
|--|---------------------------------|---------------------|----------------|---------------------|------------------|--------------------------|-----------------------------------|--------------------------------------|---|--------------------------------------|--------------------------------|--------------|---|-------------------------|---------|
| Sports Field, | Sports Club / Recreation Centre | Cinema / Video Hall | Public Library | Public Reading Room | Newspaper Supply | Assembly Polling station | Birth & Death Registration Office | Power Supply for Domestic Use (ED) | Power Supply for Agricultural Use (EAG) | Power Supply for Commercial Use (EC) | Power Supply for All Uses (EA) | Name | Distance range code i.e. a for <5 Kms, b for 5-10 Kms and c for 10+ kms | | |
| 90 | 91 | 92 | 93 | 94 | 95 | 96 | 97 | 98 | 99 | 100 | 101 | 102 | 103 | 2 | 1 |
| b | c | c | c | c | Yes | Yes | Yes | Yes | Yes | Yes | Yes | Rajam | c | Vandanapeta | 924 |
| a | c | c | c | c | Yes | Yes | Yes | Yes | Yes | Yes | Yes | Rajam | c | Ungarada | 925 |
| a | c | c | c | c | Yes | Yes | Yes | Yes | Yes | Yes | Yes | Rajam | c | Gulla Padu | 926 |
| b | c | c | c | c | Yes | Yes | Yes | Yes | Yes | Yes | Yes | Rajam | c | Lingala Valasa | 927 |
| b | c | b | c | b | Yes | a | Yes | Yes | Yes | Yes | Yes | Rajam | c | Latcha Rayapuram | 928 |
| b | c | c | c | c | Yes | Yes | Yes | Yes | Yes | Yes | Yes | Rajam | c | Venkata Rangaraya Puram | 929 |
| b | c | c | c | c | Yes | Yes | Yes | Yes | Yes | Yes | Yes | Rajam | c | Nairalu Valasa | 930 |
| b | c | c | c | c | Yes | Yes | Yes | Yes | Yes | Yes | Yes | Rajam | c | Ambada | 931 |
| c | c | c | c | c | Yes | Yes | Yes | Yes | Yes | Yes | Yes | Rajam | c | Venkatapuram | 932 |
| c | c | c | c | c | Yes | Yes | Yes | Yes | Yes | Yes | Yes | Rajam | c | Poram | 933 |
| b | c | c | c | c | Yes | Yes | Yes | Yes | Yes | Yes | Yes | Rajam | c | Peda Sirlam | 934 |
| b | b | c | b | b | Yes | Yes | Yes | Yes | Yes | Yes | Yes | Rajam | b | Unukuru | 935 |
| c | c | c | c | c | Yes | Yes | Yes | Yes | Yes | Yes | Yes | Rajam | c | Voppangi | 936 |
| b | b | b | b | b | Yes | Yes | Yes | Yes | Yes | Yes | Yes | Rajam | b | Parammeta | 937 |
| c | b | c | b | b | Yes | Yes | Yes | Yes | Yes | Yes | Yes | Rajam | b | Panasala Valasa | 938 |
| c | b | c | b | b | Yes | Yes | Yes | Yes | Yes | Yes | Yes | Rajam | b | Balakavi Valasa | 939 |
| b | b | c | b | b | Yes | Yes | Yes | Yes | Yes | Yes | Yes | Rajam | b | Mulakala Valasa | 940 |
| c | b | b | b | b | Yes | a | Yes | Yes | Yes | Yes | Yes | Rajam | b | Korla Valasa | 941 |
| b | c | c | c | c | Yes | Yes | Yes | Yes | Yes | Yes | Yes | Rajam | c | Burada | 942 |
| b | c | c | c | c | Yes | Yes | Yes | Yes | Yes | Yes | Yes | Rajam | c | China Sirlam | 943 |
| b | b | c | b | a | Yes | Yes | Yes | Yes | Yes | Yes | Yes | Rajam | b | Latchanna Valasa | 944 |
| b | b | c | b | b | Yes | Yes | Yes | Yes | Yes | Yes | Yes | Rajam | b | Tatipadu | 945 |

Census of India 2011- Village Directory
Amenities and Land use (As on 2009)

Name of District : Srikakulam

Location Code No.: 542

Name of Mandal Parishad : Regidi Amadalavalasa

Location Code No.: 0461

| Sl. No. | Name of Village | Land Use | | | | | | | | | | |
|---------|-------------------------|---|----------------------------------|-------------------------------|--|--|-----------------------|---|-----------------|---------------|---------------------------|------------------------------|
| | | Area under different types of land use (in hectares rounded up to one decimal place) | | | | | | | | | | |
| | | Forests | Area under Non-agricultural Uses | Barren and Un-cultivable land | Permanent Pastures and Other Grazing Lands | Land Under Miscellaneous Tree Crops etc. | Culturable Waste Land | Fallow lands other than current fallows | Current Fallows | Net Area Sown | Total Irrigated Land Area | Total Un-irrigated Land Area |
| 1 | 2 | 104 | 105 | 106 | 107 | 108 | 109 | 110 | 111 | 112 | 113 | 114 |
| 924 | Vandanapeta | 0 | 11.4 | 9.5 | 0 | 0 | 0 | 0 | 0 | 41.1 | 36.4 | 4.7 |
| 925 | Ungarada | 0 | 45.3 | 20 | 0 | 0 | 20 | 0 | 9.6 | 236.1 | 243.8 | 1.8 |
| 926 | Gulla Padu | 0 | 103.8 | 22.6 | 0 | 0 | 0 | 0 | 0 | 317.6 | 317.6 | 0 |
| 927 | Lingala Valasa | 0 | 23.8 | 76.1 | 0 | 0 | 0 | 0 | 44.8 | 345.3 | 231.5 | 158.7 |
| 928 | Latcha Rayapuram | 0 | 23.8 | 4.4 | 0 | 24.4 | 0 | 0 | 0 | 51.4 | 51.4 | 0 |
| 929 | Venkata Rangaraya Puram | 0 | 20.5 | 17 | 0 | 0 | 0 | 0 | 0 | 67.4 | 67.4 | 0 |
| 930 | Nairalu Valasa | 0 | 15 | 0 | 5.8 | 30 | 7.3 | 0 | 0 | 437.9 | 437.9 | 0 |
| 931 | Ambada | 0 | 6.3 | 41.6 | 0 | 0 | 2.3 | 0 | 0 | 207.8 | 207.8 | 0 |
| 932 | Venkatapuram | 0 | 22.6 | 22.9 | 0 | 0 | 1.2 | 10.7 | 31.4 | 134.2 | 168.2 | 8.1 |
| 933 | Poram | 0 | 11.2 | 9.1 | 0 | 0 | 0.4 | 1.3 | 1.8 | 105.2 | 108.3 | 0 |
| 934 | Peda Sirlam | 0 | 19.4 | 73.1 | 0 | 0 | 1.4 | 0 | 0 | 243 | 243 | 0 |
| 935 | Unukuru | 0 | 8.7 | 83.3 | 0 | 0 | 0.4 | 0 | 8.2 | 217.4 | 220.6 | 5.1 |
| 936 | Voppangi | 0 | 29.9 | 38.3 | 0 | 0 | 2.8 | 12.3 | 2.3 | 243.4 | 257.1 | 0.9 |
| 937 | Parampeta | 0 | 73.2 | 0 | 0 | 0 | 0 | 54.3 | 54 | 241.5 | 108.3 | 241.5 |
| 938 | Panasala Valasa | 0 | 14 | 9.7 | 0 | 0 | 0 | 1.7 | 3.9 | 91.8 | 97.3 | 0 |
| 939 | Balakavi Valasa | 0 | 18.2 | 16.6 | 0 | 0 | 0 | 5.3 | 3 | 111.9 | 120.2 | 0 |
| 940 | Mulakala Valasa | 0 | 5.3 | 4.3 | 0 | 0 | 0 | 0 | 11.6 | 172.8 | 179.3 | 5.1 |
| 941 | Korla Valasa | 0 | 23 | 18 | 0 | 0 | 0 | 7.1 | 17.1 | 238.8 | 166.3 | 96.6 |
| 942 | Burada | 0 | 62.1 | 8.4 | 0 | 0 | 0 | 0.6 | 41.7 | 332.2 | 223.8 | 150.7 |
| 943 | China Sirlam | 0 | 24 | 18.7 | 4.5 | 0 | 0 | 0 | 56.7 | 236.1 | 139.6 | 153.2 |
| 944 | Latchanna Valasa | 0 | 26.7 | 78.7 | 0 | 0 | 0 | 6.8 | 0 | 426.8 | 433.6 | 0 |
| 945 | Tatipadu | 0 | 58.2 | 57.2 | 0 | 0 | 0 | 0 | 0 | 161.6 | 76.1 | 85.5 |

**Census of India 2011- Village Directory
Amenities and Land use (As on 2009)**

Name of District : Srikakulam

Location Code No.: 542

Name of Mandal Parishad : Regidi Amadalavalasa

Location Code No.: 0461

| Land Use | | | | | Name of three most important commodities manufactured | | | Name of Village | Sl. No. |
|--|------------------------|------------------|-----------------|-----------|---|--------|-------|-------------------------|---------|
| Area irrigated by source (in hectare). | | | | | First | Second | Third | | |
| Canals (C) | Wells/Tube-wells(W/TW) | Tanks/Lakes(T/L) | Water Falls(WF) | Others(O) | | | | | |
| 115 | 116 | 117 | 118 | 119 | 120 | 121 | 122 | 2 | 1 |
| 36.4 | 0 | 0 | 0 | 0 | | | | Vandanapeta | 924 |
| 192.2 | 0 | 51.6 | 0 | 0 | | | | Ungarada | 925 |
| 75.3 | 0 | 242.3 | 0 | 0 | | | | Gulla Padu | 926 |
| 0 | 0 | 127.1 | 0 | 104.4 | | | | Lingala Valasa | 927 |
| 0 | 0 | 51.4 | 0 | 0 | | | | Latcha Rayapuram | 928 |
| 0 | 0 | 48.2 | 19.3 | 0 | | | | Venkata Rangaraya Puram | 929 |
| 171.8 | 0 | 266.1 | 0 | 0 | | | | Nairalu Valasa | 930 |
| 167.9 | 0 | 39.9 | 0 | 0 | | | | Ambada | 931 |
| 123 | 0 | 45.2 | 0 | 0 | | | | Venkatapuram | 932 |
| 42.5 | 0 | 65.8 | 0 | 0 | | | | Poram | 933 |
| 12.1 | 0 | 230.8 | 0 | 0 | | | | Peda Sirlam | 934 |
| 97.1 | 0 | 123.4 | 0 | 0 | | | | Unukuru | 935 |
| 0 | 0 | 138 | 0 | 119.1 | | | | Voppangi | 936 |
| 42.5 | 0 | 65.8 | 0 | 0 | | | | Parammeta | 937 |
| 0 | 0 | 45.3 | 0 | 52 | | | | Panasala Valasa | 938 |
| 0 | 0 | 106.8 | 0 | 13.4 | | | | Balakavi Valasa | 939 |
| 0 | 0 | 122.2 | 0 | 57.1 | | | | Mulakala Valasa | 940 |
| 0 | 0 | 166.3 | 0 | 0 | | | | Korla Valasa | 941 |
| 0 | 0 | 223.8 | 0 | 0 | | | | Burada | 942 |
| 7.3 | 0 | 132.3 | 0 | 0 | | | | China Sirlam | 943 |
| 0 | 152.4 | 281.2 | 0 | 0 | | | | Latchanna Valasa | 944 |
| 0 | 0 | 76.1 | 0 | 0 | | | | Tatipadu | 945 |

**Census of India 2011- Village Directory
Amenities and Land use (As on 2009)**

Name of District : Srikakulam

Location Code No.: 542

Name of Mandal Parishad : Regidi Amadalavalasa

Location Code No.: 0461

| Sl. No. | Name of Village | Location code no. | Total area of the village (in hectares rounded up to one decimal place) | Total population (2011 census) | Number of households (2011 census) | Number of educational amenities available (If not available within the village, the distance range code viz; a for < 5 Kms, b for 5-10 Kms and c for 10+ kms of nearest place where facility is available is given). | | | | | | | | | |
|--------------|--------------------|-------------------|--|----------------------------------|------------------------------------|--|--------------------|-------------------|----------------------|------------------------------|---|-------------------------|----------------------|---------------------------|------------------|
| | | | | | | Pre-Primary school (PP) | Primary school (P) | Middle school (M) | Secondary School (S) | Senior Secondary school (SS) | Degree college of arts science & commerce (ASC) | Engineering college(EC) | Medical college (MC) | Management institute (MI) | Polytechnic (Pt) |
| 1 | 2 | 3 | 4 | 5 | 6 | 7 | 8 | 9 | 10 | 11 | 12 | 13 | 14 | 15 | 16 |
| 946 | Somarajupeta | 580859 | 367 | 1459 | 345 | b | 1 | a | a | b | b | b | c | b | b |
| 947 | Ambakhandi | 580860 | 471 | 3694 | 855 | b | 1 | 1 | a | b | b | b | c | b | b |
| 948 | Vavila Valasa | 580861 | 186 | 1136 | 295 | c | 1 | a | a | c | c | c | c | c | c |
| 949 | Chatayya Valasa | 580862 | 121 | 598 | 140 | c | 1 | c | c | c | c | c | c | c | c |
| 950 | Akkanna Agraharam | 580863 | 153 | 701 | 181 | c | 1 | b | b | b | c | c | c | c | c |
| 951 | Uppara Naiduvalasa | 580864 | 127 | 559 | 120 | c | 1 | c | c | c | c | c | c | c | c |
| 952 | Vannali | 580865 | 392 | 932 | 252 | c | 2 | b | b | b | c | c | c | c | c |
| Total | | | 15934 | 70493 | 17237 | 1 | 64 | 35 | 10 | 0 | 0 | 0 | 0 | 0 | 0 |

**Census of India 2011- Village Directory
Amenities and Land use (As on 2009)**

Name of District : Srikakulam

Location Code No.: 542

Name of Mandal Parishad : Regidi Amadalavalasa

Location Code No.: 0461

| Number of educational amenities available (If not available within the village, the distance range code viz; a for <5 Kms, b for 5-10 Kms and c for 10+ kms of nearest place where facility is available is given). | | | | Number of Medical Amenities available. (If not available within the village, the distance range code viz; a for < 5 Kms, b for 5-10 Kms and c for 10+ kms of nearest place where facility is available is given). | | | | | | | | | | Name of Village | Sl. No. | |
|---|-----------------------------------|-----------------------------------|------------------|---|-----------------------------|---------------------------------|--|--------------------|--------------------------|------------------------------------|----------------|--------------------------|----------------------------|-----------------|--------------------|-----------------------------|
| Vocational training school /ITI | Non-formal training centre (NFTC) | Special school for disabled (SSD) | Others (specify) | Community health centre (CHC) | Primary health centre (PHC) | Primary health sub centre (PHS) | Maternity and child welfare centre (MCW) | T. B. clinic (TBC) | Hospital-allopathic (HA) | Hospital-alternative medicine (HO) | Dispensary (D) | Veterinary hospital (VH) | Mobile health clinic (MHC) | | | Family welfare centre (FWC) |
| 17 | 18 | 19 | 20 | 21 | 22 | 23 | 24 | 25 | 26 | 27 | 28 | 29 | 30 | 31 | 2 | 1 |
| b | b | b | | b | b | a | c | c | b | c | b | c | a | b | Somarajupeta | 946 |
| b | b | b | | b | b | 1 | c | c | b | c | b | c | a | c | Ambakhandi | 947 |
| c | c | c | | c | b | b | c | c | c | c | c | c | 1 | c | Vavila Valasa | 948 |
| c | c | c | | c | b | b | c | c | c | c | c | c | 1 | c | Chatayya Valasa | 949 |
| c | c | c | | c | b | b | c | c | c | c | c | b | 1 | c | Akkanna Agraharam | 950 |
| c | c | c | | c | b | b | c | c | c | c | c | b | 1 | c | Uppara Naiduvalasa | 951 |
| c | c | c | | c | b | b | c | c | c | c | c | b | 1 | c | Vannali | 952 |
| 0 | 0 | 0 | 0 | 0 | 2 | 14 | 0 | 0 | 0 | 0 | 1 | 3 | 35 | 0 | | |

**Census of India 2011- Village Directory
Amenities and Land use (As on 2009)**

Name of District : Srikakulam

Location Code No.: 542

Name of Mandal Parishad : Regidi Amadalavalasa

Location Code No.: 0461

| Sl. No. | Name of Village | Number of Non-Government Medical Amenities available. | | | | | | | Availability of drinking water - Yes / No | | | | | | | |
|--------------|--------------------|---|---------------------------------------|--|-------------------------------------|---|---------------|----------|---|---------------------------------------|-----------|------------------------|----------|---------------|--------------------|----------|
| | | Charitable non Govt. hospital/Nursing home. | Medical practitioner with MBBS Degree | Medical practitioner with other degree | Medical practitioner with no degree | Traditional practitioner and faith healer | Medicine Shop | Others | Tap water (Treated/Untreated) | Well water (Covered / Uncovered well) | Hand Pump | Tube wells / Bore well | Spring | River / Canal | Tank / Pond / Lake | Others |
| 1 | 2 | 32 | 33 | 34 | 35 | 36 | 37 | 38 | 39 | 40 | 41 | 42 | 43 | 44 | 45 | 46 |
| 946 | Somarajupeta | 0 | 0 | 0 | 0 | 0 | 0 | 0 | No | Yes | Yes | No | No | No | Yes | No |
| 947 | Ambakhandi | 0 | 0 | 0 | 1 | 0 | 0 | 0 | No | Yes | Yes | No | No | Yes | Yes | No |
| 948 | Vavila Valasa | 0 | 0 | 0 | 0 | 0 | 0 | 0 | Yes | No | Yes | No | No | Yes | No | No |
| 949 | Chatayya Valasa | 0 | 0 | 0 | 0 | 0 | 0 | 0 | Yes | Yes | Yes | No | No | No | Yes | No |
| 950 | Akkanna Agraharam | 0 | 0 | 0 | 0 | 0 | 0 | 0 | No | Yes | Yes | No | No | No | Yes | No |
| 951 | Uppara Naiduvalasa | 0 | 0 | 0 | 0 | 0 | 0 | 0 | No | Yes | Yes | Yes | No | No | No | No |
| 952 | Vannali | 0 | 0 | 0 | 0 | 0 | 0 | 0 | No | Yes | Yes | No | No | No | Yes | No |
| Total | | 0 | 0 | 3 | 11 | 0 | 2 | 0 | 23 | 46 | 50 | 2 | 0 | 16 | 31 | 0 |

**Census of India 2011- Village Directory
Amenities and Land use (As on 2009)**

Name of District : Srikakulam

Location Code No.: 542

Name of Mandal Parishad : Regidi Amadalavalasa

Location Code No.: 0461

| Availability of toilet & others Yes / No | | | | Communication and transport facilities (If amenities available code -Yes is given except for Village Pin Code ,If not available within the village , the distance range code viz; a for < 5 Kms, b for 5-10 Kms and c for 10+ kms of nearest place where facility is available is given). | | | | | | | | Name of Village | Sl. No. |
|--|----------------------------------|---|--|---|-----------------------|--------------------------------|------------------|-------------------------|--------------------------|-----------------------|---|--------------------|---------|
| Community toilet including bath. | Community toilet excluding bath. | Rural sanitary mart or sanitary hardware outlet available near the village. | Community bio- gas or recycle of waste for productive use. | Post office(PO) | Sub post office (SPO) | Post & Telegraph office (P&TO) | Village Pin Code | Telephones (Land lines) | Public call office (PCO) | Mobile phone coverage | Internet cafes/ Common service centre (CSC) | | |
| 47 | 48 | 49 | 50 | 51 | 52 | 53 | 54 | 55 | 56 | 57 | 58 | 2 | 1 |
| No | No | No | No | b | a | b | 532123 | Yes | Yes | Yes | b | Somarajupeta | 946 |
| No | Yes | No | No | Yes | a | c | 532123 | Yes | Yes | Yes | c | Ambakhandi | 947 |
| No | No | No | No | b | Yes | c | 532123 | Yes | Yes | Yes | c | Vavila Valasa | 948 |
| No | No | No | No | b | a | c | 532123 | Yes | Yes | Yes | c | Chatayya Valasa | 949 |
| No | No | No | No | b | a | c | 532440 | b | b | Yes | c | Akkanna Agraharam | 950 |
| No | No | No | No | b | Yes | c | 532123 | Yes | Yes | Yes | c | Uppara Naiduvalasa | 951 |
| No | No | No | No | b | a | c | 532123 | Yes | Yes | Yes | c | Vannali | 952 |
| 0 | 1 | 0 | 0 | 1 | 22 | 0 | | 42 | 43 | 51 | 0 | | |

**Census of India 2011- Village Directory
Amenities and Land use (As on 2009)**

Name of District : Srikakulam

Location Code No.: 542

Name of Mandal Parishad : Regidi Amadalavalasa

Location Code No.: 0461

| Sl. No. | Name of Village | Communication and transport facilities (If amenities available code -Yes is given except for Village Pin Code, If not available within the village, the distance range code viz; a for < 5 Kms, b for 5-10 Kms and c for 10+ kms of nearest place where facility is available is given). | | | | | | | | | |
|--------------|--------------------|--|--------------------------------|------------------|---------------------|----------------|----------|---|-------------------------|--------------------------|--|
| | | Private courier facility | Bus service (Public & Private) | Railway stations | Auto/Modified Autos | Taxis and Vans | Tractors | Cycle-pulled rickshaws(Manual & Machine driven) | Carts driven by animals | Sea /River ferry service | |
| 1 | 2 | 59 | 60 | 61 | 62 | 63 | 64 | 65 | 66 | 67 | |
| 946 | Somarajupeta | b | a | c | b | b | Yes | | b | | |
| 947 | Ambakhandi | c | Yes | c | Yes | b | Yes | Yes | Yes | | |
| 948 | Vavila Valasa | c | Yes | c | b | c | Yes | | Yes | | |
| 949 | Chatayya Valasa | c | Yes | c | b | c | a | Yes | Yes | | |
| 950 | Akkanna Agraharam | c | Yes | c | b | c | b | | Yes | | |
| 951 | Uppara Naiduvalasa | c | Yes | c | c | c | b | | Yes | | |
| 952 | Vannali | c | Yes | c | c | c | b | | Yes | | |
| Total | | 0 | 38 | 0 | 13 | 3 | 9 | 7 | 41 | 0 | |

**Census of India 2011- Village Directory
Amenities and Land use (As on 2009)**

Name of District : Srikakulam

Location Code No.: 542

Name of Mandal Parishad : Regidi Amadalavalasa

Location Code No.: 0461

| Village connected to highways,village roads, banks & credit societies (If amenities available code -Yes is given, If not available within the village , the distance range code viz; a for < 5 Kms, b for 5-10 Kms and c for 10+ kms of nearest place where facility is available is given). | | | | | | | | | | | | Name of Village | Sl. No. |
|--|----------|----------|-----------|-----------|-----------|----------|----------|-----------|----------|----------|----------|--------------------|---------|
| 68 | 69 | 70 | 71 | 72 | 73 | 74 | 75 | 76 | 77 | 78 | 79 | | |
| c | c | b | Yes | Yes | Yes | b | | Yes | b | b | b | Somarajupeta | 946 |
| c | b | a | Yes | Yes | Yes | Yes | | Yes | b | b | b | Ambakhandi | 947 |
| c | c | b | Yes | Yes | Yes | c | | Yes | c | c | c | Vavila Valasa | 948 |
| c | c | b | Yes | Yes | Yes | b | | Yes | c | c | c | Chatayya Valasa | 949 |
| c | c | b | Yes | Yes | Yes | b | | Yes | c | c | c | Akkanna Agraharam | 950 |
| c | c | a | Yes | Yes | Yes | b | | Yes | c | c | c | Uppara Naiduvalasa | 951 |
| c | c | b | Yes | Yes | Yes | b | | Yes | c | c | c | Vannali | 952 |
| 0 | 0 | 8 | 51 | 48 | 51 | 3 | 0 | 51 | 3 | 0 | 1 | | |

**Census of India 2011- Village Directory
Amenities and Land use (As on 2009)**

Name of District : Srikakulam

Location Code No.: 542

Name of Mandal Parishad : Regidi Amadalavalasa

Location Code No.: 0461

| Sl. No. | Name of Village | Availability of miscellaneous facilities (If amenities available code -Yes is given, If not available within the village, the distance range code viz; a for < 5 Kms, b for 5-10 Kms and c for 10+ kms of nearest place where facility is available is given). | | | | | | | | | |
|--------------|--------------------|--|---------------------------------------|-------------------------|-------------|--------------------------------|---|--|------------------------------|--|----------------------------------|
| | | Self-Help Group (SHG) | Public distribution system (PDS) shop | Mandis / Regular market | Weekly Haat | Agricultural marketing society | Integrated Child Development Scheme (Nutritional Centres) | Anganwadi Centre (Nutritional Centres) | Others (Nutritional Centres) | ASHA (Accredited Social Health Activist) | Community centre with/without TV |
| 1 | 2 | 80 | 81 | 82 | 83 | 84 | 85 | 86 | 87 | 88 | 89 |
| 946 | Somarajupeta | Yes | Yes | a | b | b | b | Yes | Yes | Yes | b |
| 947 | Ambakhandi | Yes | Yes | Yes | b | b | b | Yes | Yes | Yes | b |
| 948 | Vavila Valasa | Yes | Yes | a | c | c | b | Yes | Yes | Yes | c |
| 949 | Chatayya Valasa | Yes | Yes | b | c | c | b | Yes | Yes | Yes | c |
| 950 | Akkanna Agraharam | Yes | Yes | b | c | c | b | Yes | Yes | b | c |
| 951 | Uppara Naiduvalasa | Yes | Yes | b | c | c | b | Yes | Yes | Yes | c |
| 952 | Vannali | Yes | Yes | b | c | c | b | Yes | Yes | Yes | c |
| Total | | 51 | 48 | 9 | 0 | 0 | 0 | 50 | 51 | 41 | 3 |

**Census of India 2011- Village Directory
Amenities and Land use (As on 2009)**

Name of District : Srikakulam

Location Code No.: 542

Name of Mandal Parishad : Regidi Amadalavalasa

Location Code No.: 0461

| Availability of miscellaneous facilities (If amenities available code -Yes is given, If not available within the village, the distance range code viz; a for < 5 Kms, b for 5-10 Kms and c for 10+ kms of nearest place where facility is available is given). | | | | | | | | Availability of electricity (Yes/No) | | | | Nearest Town | | Name of Village | Sl. No. |
|--|---------------------------------|---------------------|----------------|---------------------|------------------|--------------------------|-----------------------------------|--------------------------------------|---|--------------------------------------|--------------------------------|--------------|---|--------------------|---------|
| Sports Field, | Sports Club / Recreation Centre | Cinema / Video Hall | Public Library | Public Reading Room | Newspaper Supply | Assembly Polling station | Birth & Death Registration Office | Power Supply for Domestic Use (ED) | Power Supply for Agricultural Use (EAG) | Power Supply for Commercial Use (EC) | Power Supply for All Uses (EA) | Name | Distance range code i.e. a for <5 Kms, b for 5-10 Kms and c for 10+ kms | | |
| 90 | 91 | 92 | 93 | 94 | 95 | 96 | 97 | 98 | 99 | 100 | 101 | 102 | 103 | 2 | 1 |
| b | b | c | b | b | Yes | Yes | Yes | Yes | Yes | Yes | Yes | Rajam | b | Somarajupeta | 946 |
| b | c | b | c | b | Yes | Yes | Yes | Yes | Yes | Yes | Yes | Rajam | c | Ambakhandi | 947 |
| b | c | c | c | c | Yes | Yes | Yes | Yes | Yes | Yes | Yes | Rajam | c | Vavila Valasa | 948 |
| b | c | c | c | c | Yes | Yes | Yes | Yes | Yes | Yes | Yes | Rajam | c | Chatayya Valasa | 949 |
| b | c | c | c | c | Yes | Yes | Yes | Yes | Yes | Yes | Yes | Rajam | c | Akkanna Agraharam | 950 |
| b | c | c | c | c | Yes | Yes | Yes | Yes | Yes | Yes | Yes | Rajam | c | Uppara Naiduvalasa | 951 |
| b | c | c | c | c | Yes | Yes | Yes | Yes | Yes | Yes | Yes | Rajam | c | Vannali | 952 |
| 4 | 0 | 0 | 2 | 0 | 51 | 49 | 51 | 51 | 51 | 51 | 51 | | 0 | | |

**Census of India 2011- Village Directory
Amenities and Land use (As on 2009)**

Name of District : Srikakulam

Location Code No.: 542

Name of Mandal Parishad : Regidi Amadalavalasa

Location Code No.: 0461

| Sl. No. | Name of Village | Land Use | | | | | | | | | | |
|--------------|--------------------|---|----------------------------------|-------------------------------|--|--|-----------------------|---|-----------------|----------------|---------------------------|------------------------------|
| | | Area under different types of land use (in hectares rounded up to one decimal place) | | | | | | | | | | |
| | | Forests | Area under Non-agricultural Uses | Barren and Un-cultivable land | Permanent Pastures and Other Grazing Lands | Land Under Miscellaneous Tree Crops etc. | Culturable Waste Land | Fallow lands other than current fallows | Current Fallows | Net Area Sown | Total Irrigated Land Area | Total Un-irrigated Land Area |
| 1 | 2 | 104 | 105 | 106 | 107 | 108 | 109 | 110 | 111 | 112 | 113 | 114 |
| 946 | Somarajupeta | 0 | 4.3 | 42.5 | 0 | 0 | 0 | 0.8 | 17.6 | 301.7 | 207.6 | 112.6 |
| 947 | Ambakhandi | 0 | 31.6 | 78 | 0 | 0 | 0 | 2.3 | 36.2 | 322.8 | 336.7 | 24.7 |
| 948 | Vavila Valasa | 0 | 23.5 | 14.4 | 0 | 0 | 0 | 0.5 | 3.8 | 143.8 | 87.1 | 61 |
| 949 | Chatayya Valasa | 0 | 20.5 | 2 | 0 | 0 | 0 | 0.3 | 0.2 | 97.9 | 97.9 | 0.5 |
| 950 | Akkanna Agraharam | 0 | 3 | 7.8 | 0 | 0 | 0 | 0 | 0 | 142.2 | 142.2 | 0 |
| 951 | Uppara Naiduvalasa | 0 | 25.7 | 3.3 | 0 | 0 | 0 | 0.5 | 1.1 | 96.5 | 98.1 | 0 |
| 952 | Vannali | 0 | 0 | 0 | 32.6 | 0 | 0 | 0 | 0 | 359.4 | 359.4 | 0 |
| Total | | 0 | 1691 | 1453.5 | 48.3 | 54.4 | 211.8 | 154.5 | 1642.4 | 10677.6 | 10008.9 | 2465.6 |

**Census of India 2011- Village Directory
Amenities and Land use (As on 2009)**

Name of District : Srikakulam

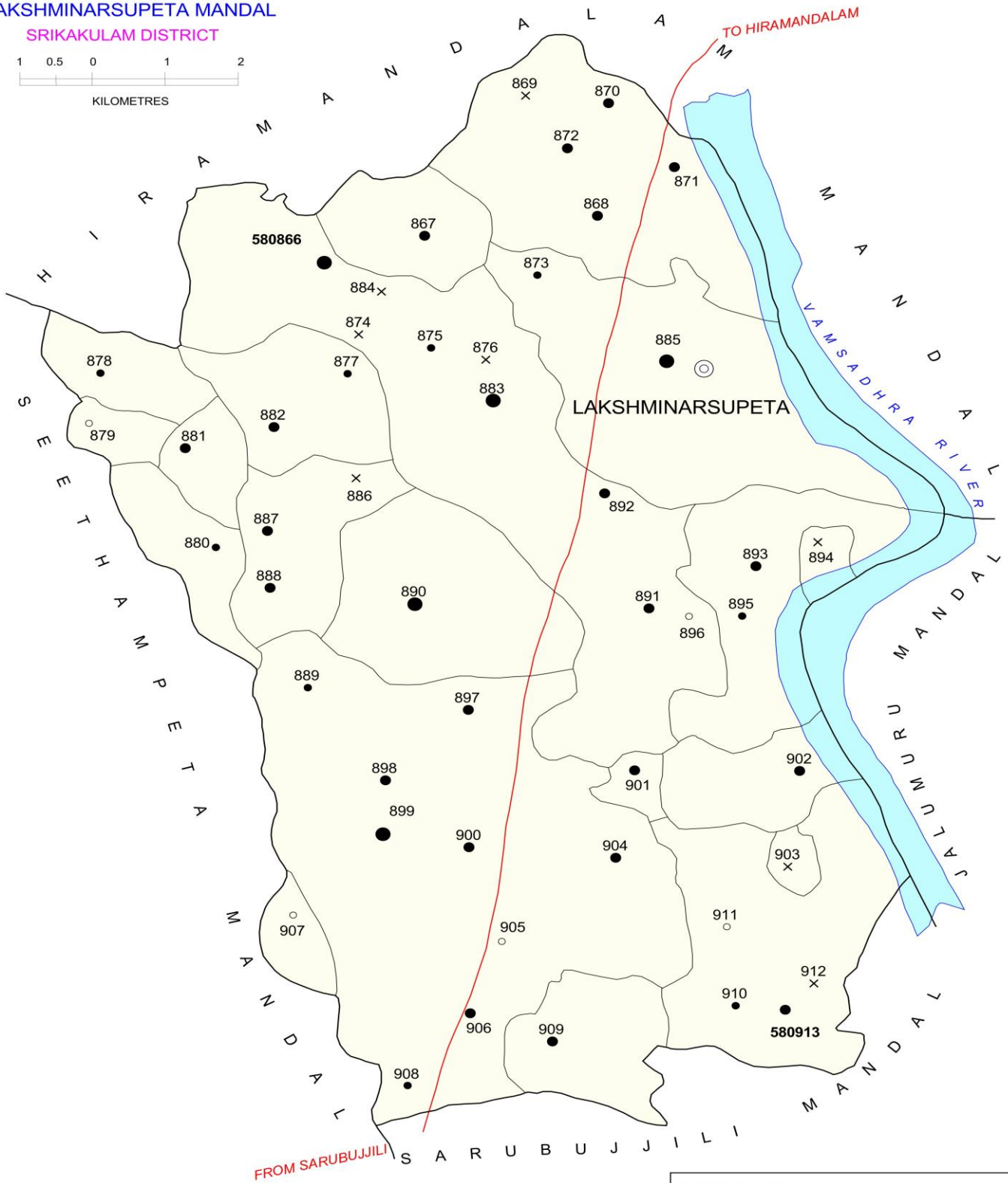
Location Code No.: 542

Name of Mandal Parishad : Regidi Amadalavalasa

Location Code No.: 0461

| Land Use | | | | | Name of three most important commodities manufactured | | | Name of Village | Sl. No. |
|--|------------------------|------------------|-----------------|------------|---|--------|-------|--------------------|---------|
| Area irrigated by source (in hectare). | | | | | First | Second | Third | | |
| Canals (C) | Wells/Tube-wells(W/TW) | Tanks/Lakes(T/L) | Water Falls(WF) | Others(O) | | | | | |
| 115 | 116 | 117 | 118 | 119 | 120 | 121 | 122 | 2 | 1 |
| 0 | 0 | 207.6 | 0 | 0 | | | | Somarajupeta | 946 |
| 290.6 | 0 | 46.1 | 0 | 0 | | | | Ambakhandi | 947 |
| 29.2 | 0 | 57.9 | 0 | 0 | | | | Vavila Valasa | 948 |
| 94.7 | 0 | 3.2 | 0 | 0 | | | | Chatayya Valasa | 949 |
| 105.3 | 0 | 36.8 | 0 | 0 | | | | Akkanna Agraharam | 950 |
| 94 | 0 | 4.1 | 0 | 0 | | | | Uppara Naiduvalasa | 951 |
| 182.9 | 0 | 176.5 | 0 | 0 | | | | Vannali | 952 |
| 4690.7 | 385.9 | 4567.4 | 19.3 | 345 | | | | | |

INDIA
 ANDHRA PRADESH
 LAKSHMINARSUPETA MANDAL
 SRIKAKULAM DISTRICT



AREA : 68.07 Sq. Kms.
 POPULATION : 29107
 No. OF TOWNS : NIL
 No. OF VILLAGES : 48
 DISTANCE FROM Dist. H.Qtrs.
 TO MANDAL : 44 Kms.

| | |
|--|----------|
| BOUNDARY, MANDAL..... | ————— |
| " VILLAGE WITH MDDS CODE | ● 580866 |
| HEADQUARTERS, MANDAL | ⊙ |
| POPULATION SIZE OF VILLAGES: BELOW 200, | ○ |
| 200-499, 500-999, 1000-4999 | ● |
| UNINHABITED VILLAGE WITH MDDS CODE | ⊗ 580912 |
| IMPORTANT METALLED ROADS..... | ————— |
| RIVER/STREAM | ~~~~~ |

**ALPHABETICAL LIST OF VILLAGES (MANDAL PARISHAD WISE)
SRIKAKULAM DISTRICT**

| Sl. No. | Name of Village | 2011 Census Location Code No. | 2001 Census Location Code No. |
|---|-----------------------------|-------------------------------|-------------------------------|
| 1 | 2 | 3 | 4 |
| Name of Mandal Parishad : Lakshminarsupeta | | | |
| Name of Mandal : Lakshminarsupeta (0019) | | | |
| 1 | Baratam | 2854204787580911 | 2811001901191400 |
| 2 | Boddavalasa | 2854204787580875 | 2811001901187800 |
| 3 | Borramambapuram | 2854204787580873 | 2811001901187600 |
| 4 | Borrapeta | 2854204787580906 | 2811001901190900 |
| 5 | Bottadasingi | 2854204787580882 | 2811001901188500 |
| 6 | Chinthalabadavanja | 2854204787580897 | 2811001901190000 |
| 7 | Chittimandalam | 2854204787580896 | 2811001901189900 |
| 8 | Chorlangi | 2854204787580881 | 2811001901188400 |
| 9 | Dabbapadu | 2854204787580902 | 2811001901190500 |
| 10 | Dhanukuvada | 2854204787580891 | 2811001901189400 |
| 11 | Donkalabadavanja | 2854204787580898 | 2811001901190100 |
| 12 | Foxdorapeta | 2854204787580877 | 2811001901188000 |
| 13 | Garlapadu | 2854204787580879 | 2811001901188200 |
| 14 | Gottipalle | 2854204787580866 | 2811001901186900 |
| 15 | Jadapeta | 2854204787580887 | 2811001901189000 |
| 16 | Jagannadhapuram | 2854204787580871 | 2811001901187400 |
| 17 | Jambada | 2854204787580907 | 2811001901191000 |
| 18 | Jangalavalasa | 2854204787580894 | 2811001901189700 |
| 19 | Karkavalasa | 2854204787580899 | 2811001901190200 |
| 20 | Kaviti | 2854204787580889 | 2811001901189200 |
| 21 | Kommuvalasa | 2854204787580867 | 2811001901187000 |
| 22 | Kothapeta | 2854204787580880 | 2811001901188300 |
| 23 | Kovilam | 2854204787580892 | 2811001901189500 |
| 24 | Krishnapuram | 2854204787580904 | 2811001901190700 |
| 25 | Laxminarsupeta (Pedakota) | 2854204787580885 | 2811001901188800 |
| 26 | Mallikarjunapuram | 2854204787580905 | 2811001901190800 |
| 27 | Mariapalle | 2854204787580893 | 2811001901189600 |
| 28 | Moduguvalasa | 2854204787580872 | 2811001901187500 |
| 29 | Munganna Agraharam | 2854204787580909 | 2811001901191200 |
| 30 | Narasingapalle | 2854204787580886 | 2811001901188900 |
| 31 | Narendrapuram | 2854204787580876 | 2811001901187900 |
| 32 | Palavalasa | 2854204787580874 | 2811001901187700 |
| 33 | Peddakollivalasa | 2854204787580870 | 2811001901187300 |
| 34 | Pusam | 2854204787580888 | 2811001901189100 |
| 35 | Ravichandri | 2854204787580890 | 2811001901189300 |
| 36 | Saradam | 2854204787580878 | 2811001901188100 |
| 37 | Scotpetta | 2854204787580868 | 2811001901187100 |
| 38 | Seethampuram | 2854204787580903 | 2811001901190600 |
| 39 | Sidhantham | 2854204787580910 | 2811001901191300 |
| 40 | Somanadhapuram | 2854204787580912 | 2811001901191500 |
| 41 | Sumanthapuram @ Podugu Padu | 2854204787580913 | 2811001901191600 |
| 42 | Syamalambapuram | 2854204787580900 | 2811001901190300 |
| 43 | Thaimambapuram | 2854204787580884 | 2811001901188700 |
| 44 | Turakapeta | 2854204787580901 | 2811001901190400 |
| 45 | Vadavalasa | 2854204787580895 | 2811001901189800 |
| 46 | Valasapadu | 2854204787580908 | 2811001901191100 |
| 47 | Venkampeta | 2854204787580869 | 2811001901187200 |
| 48 | Yembaram | 2854204787580883 | 2811001901188600 |

**Census of India 2011- Village Directory
Amenities and Land use (As on 2009)**

Name of District : Srikakulam

Location Code No.: 542

Name of Mandal Parishad : Lakshminarsupeta

Location Code No.: 0462

| Sl. No. | Name of Village | Location code no. | Total area of the village (in hectares rounded up to one decimal place) | Total population (2011 census) | Number of households (2011 census) | Number of educational amenities available (If not available within the village, the distance range code viz; a for < 5 Kms, b for 5-10 Kms and c for 10+ kms of nearest place where facility is available is given). | | | | | | | | | |
|---------|---------------------------|-------------------|--|----------------------------------|------------------------------------|--|--------------------|-------------------|----------------------|------------------------------|---|-------------------------|----------------------|---------------------------|------------------|
| | | | | | | Pre-Primary school (PP) | Primary school (P) | Middle school (M) | Secondary School (S) | Senior Secondary school (SS) | Degree college of arts science & commerce (ASC) | Engineering college(EC) | Medical college (MC) | Management institute (MI) | Polytechnic (Pt) |
| 1 | 2 | 3 | 4 | 5 | 6 | 7 | 8 | 9 | 10 | 11 | 12 | 13 | 14 | 15 | 16 |
| 953 | Gottipalle | 580866 | 416 | 1036 | 275 | b | 1 | a | a | b | b | c | c | c | c |
| 954 | Kommuvalasa | 580867 | 150 | 920 | 250 | b | 1 | 1 | 1 | b | b | c | c | c | c |
| 955 | Scotpeta | 580868 | 65 | 565 | 149 | a | 1 | 1 | a | a | a | c | c | c | c |
| 956 | Venkampeta | 580869 | 69 | 0 | 0 | | | | | | | | | | |
| 957 | Peddakollivalasa | 580870 | 159 | 889 | 276 | b | 1 | 1 | a | b | b | c | c | c | c |
| 958 | Jagannadhapuram | 580871 | 276 | 712 | 189 | a | 1 | a | a | b | b | c | c | c | c |
| 959 | Moduguvalasa | 580872 | 113 | 618 | 163 | a | 2 | 1 | 1 | a | a | c | c | c | c |
| 960 | Borramambapuram | 580873 | 81 | 470 | 118 | a | 1 | a | a | b | c | c | c | c | c |
| 961 | Palavalasa | 580874 | 57 | 0 | 0 | | | | | | | | | | |
| 962 | Boddavalasa | 580875 | 85 | 432 | 111 | b | 1 | b | b | b | b | c | c | c | c |
| 963 | Narendrapuram | 580876 | 79 | 0 | 0 | | | | | | | | | | |
| 964 | Foxdorapeta | 580877 | 77 | 214 | 60 | b | 1 | a | b | b | b | c | c | c | c |
| 965 | Saradam | 580878 | 286 | 313 | 83 | b | 1 | b | b | b | b | c | c | c | c |
| 966 | Garlapadu | 580879 | 201 | 107 | 27 | b | a | b | b | b | c | c | c | c | c |
| 967 | Kothapeta | 580880 | 251 | 399 | 97 | b | 3 | b | b | c | c | c | c | c | c |
| 968 | Chorlangi | 580881 | 123 | 576 | 156 | b | 2 | a | a | c | c | c | c | c | c |
| 969 | Bottadasingi | 580882 | 68 | 670 | 142 | b | 1 | b | b | c | c | c | c | c | c |
| 970 | Yembaram | 580883 | 161 | 1266 | 308 | a | 1 | 1 | a | a | b | c | c | c | c |
| 971 | Thaimambapuram | 580884 | 77 | 0 | 0 | | | | | | | | | | |
| 972 | Laxminarsupeta (Pedakota) | 580885 | 612 | 4894 | 1282 | 1 | 5 | 1 | 1 | 1 | b | c | c | c | c |
| 973 | Narasingapalle | 580886 | 52 | 0 | 0 | | | | | | | | | | |

**Census of India 2011- Village Directory
Amenities and Land use (As on 2009)**

Name of District : Srikakulam

Location Code No.: 542

Name of Mandal Parishad : Lakshminarsupeta

Location Code No.: 0462

| Number of educational amenities available (If not available within the village, the distance range code viz; a for <5 Kms, b for 5-10 Kms and c for 10+ kms of nearest place where facility is available is given). | | | | Number of Medical Amenities available. (If not available within the village, the distance range code viz; a for < 5 Kms, b for 5-10 Kms and c for 10+ kms of nearest place where facility is available is given). | | | | | | | | | | Name of Village | Sl. No. | |
|---|-----------------------------------|-----------------------------------|------------------|---|-----------------------------|---------------------------------|--|--------------------|--------------------------|------------------------------------|----------------|--------------------------|----------------------------|-----------------|---------------------------|-----------------------------|
| Vocational training school /ITI | Non-formal training centre (NFTC) | Special school for disabled (SSD) | Others (specify) | Community health centre (CHC) | Primary health centre (PHC) | Primary health sub centre (PHS) | Maternity and child welfare centre (MCW) | T. B. clinic (TBC) | Hospital-allopathic (HA) | Hospital-alternative medicine (HO) | Dispensary (D) | Veterinary hospital (VH) | Mobile health clinic (MHC) | | | Family welfare centre (FWC) |
| 17 | 18 | 19 | 20 | 21 | 22 | 23 | 24 | 25 | 26 | 27 | 28 | 29 | 30 | 31 | 2 | 1 |
| c | c | c | | c | b | a | c | c | c | c | b | b | 1 | c | Gottipalle | 953 |
| c | c | c | | c | b | 1 | c | c | c | c | b | b | a | c | Kommuvalasa | 954 |
| c | c | c | | c | b | a | c | c | c | c | a | a | 1 | c | Scotpeta | 955 |
| | | | | | | | | | | | | | | | Venkampeta | 956 |
| c | c | c | | c | b | a | c | c | c | c | b | b | 1 | c | Peddakollivalasa | 957 |
| c | c | c | | c | b | a | c | c | c | c | b | b | 1 | c | Jagannadhapuram | 958 |
| c | c | c | | c | a | a | c | c | c | c | a | a | 1 | c | Moduguvalasa | 959 |
| c | c | c | | c | b | a | c | c | c | c | b | b | 1 | c | Borramambapuram | 960 |
| | | | | | | | | | | | | | | | Palavalasa | 961 |
| c | c | c | | c | b | b | c | c | c | c | b | b | 1 | c | Boddavalasa | 962 |
| | | | | | | | | | | | | | | | Narendrapuram | 963 |
| c | c | c | | c | b | a | c | c | c | c | b | b | 1 | c | Foxdorapeta | 964 |
| c | c | c | | c | b | a | c | c | c | c | b | b | 1 | c | Saradam | 965 |
| c | c | c | | c | b | b | c | c | c | c | b | b | 1 | c | Garlapadu | 966 |
| c | c | c | | c | b | b | c | c | c | c | c | b | 1 | c | Kothapeta | 967 |
| c | c | c | | c | b | 1 | c | c | c | c | c | b | a | c | Chorlangi | 968 |
| c | c | c | | c | b | b | c | c | c | c | c | b | 1 | c | Bottadasingi | 969 |
| c | c | c | | c | a | b | c | c | c | c | b | a | 1 | c | Yembaram | 970 |
| | | | | | | | | | | | | | | | Thaimambapuram | 971 |
| c | c | c | | c | 1 | 1 | c | c | c | c | 1 | 1 | a | c | Laxminarsupeta (Pedakota) | 972 |
| | | | | | | | | | | | | | | | Narasingapalle | 973 |

**Census of India 2011- Village Directory
Amenities and Land use (As on 2009)**

Name of District : Srikakulam

Location Code No.: 542

Name of Mandal Parishad : Lakshminarsupeta

Location Code No.: 0462

| Sl. No. | Name of Village | Number of Non-Government Medical Amenities available. | | | | | | | Availability of drinking water - Yes / No | | | | | | | | |
|---------|---------------------------|---|---------------------------------------|--|-------------------------------------|---|---------------|--------|---|---------------------------------------|-----------|------------------------|--------|---------------|--------------------|--------|--|
| | | Charitable non Govt. hospital/Nursing home. | Medical practitioner with MBBS Degree | Medical practitioner with other degree | Medical practitioner with no degree | Traditional practitioner and faith healer | Medicine Shop | Others | Tap water (Treated/Untreated) | Well water (Covered / Uncovered well) | Hand Pump | Tube wells / Bore well | Spring | River / Canal | Tank / Pond / Lake | Others | |
| 1 | 2 | 32 | 33 | 34 | 35 | 36 | 37 | 38 | 39 | 40 | 41 | 42 | 43 | 44 | 45 | 46 | |
| 953 | Gottipalle | 0 | 0 | 0 | 1 | 0 | 0 | 0 | No | Yes | Yes | Yes | No | Yes | Yes | No | |
| 954 | Kommuvalasa | 0 | 0 | 0 | 1 | 0 | 0 | 0 | No | Yes | Yes | No | No | No | Yes | No | |
| 955 | Scotpeta | 0 | 0 | 0 | 1 | 0 | 0 | 0 | No | Yes | Yes | No | No | Yes | Yes | No | |
| 956 | Venkampeta | | | | | | | | | | | | | | | | |
| 957 | Peddakollivalasa | 0 | 0 | 0 | 1 | 0 | 0 | 0 | No | Yes | Yes | Yes | No | Yes | Yes | No | |
| 958 | Jagannadhapuram | 0 | 0 | 0 | 1 | 0 | 0 | 0 | No | Yes | Yes | Yes | No | Yes | Yes | No | |
| 959 | Moduguvalasa | 0 | 0 | 0 | 1 | 0 | 1 | 0 | No | Yes | Yes | Yes | No | Yes | Yes | No | |
| 960 | Borramambapuram | 0 | 0 | 0 | 1 | 0 | 0 | 0 | No | Yes | Yes | Yes | No | Yes | Yes | No | |
| 961 | Palavalasa | | | | | | | | | | | | | | | | |
| 962 | Boddavalasa | 0 | 0 | 0 | 1 | 0 | 0 | 0 | No | Yes | Yes | Yes | No | Yes | Yes | No | |
| 963 | Narendrapuram | | | | | | | | | | | | | | | | |
| 964 | Foxdorapeta | 0 | 0 | 0 | 1 | 0 | 0 | 0 | No | Yes | Yes | Yes | No | Yes | Yes | No | |
| 965 | Saradam | 0 | 0 | 0 | 1 | 0 | 0 | 0 | No | Yes | Yes | Yes | No | Yes | Yes | No | |
| 966 | Garlapadu | 0 | 0 | 0 | 1 | 0 | 0 | 0 | No | Yes | Yes | Yes | No | No | Yes | No | |
| 967 | Kothapeta | 0 | 0 | 0 | 1 | 0 | 0 | 0 | No | Yes | Yes | Yes | No | No | Yes | No | |
| 968 | Chorlangi | 0 | 0 | 0 | 1 | 0 | 0 | 0 | No | Yes | Yes | Yes | No | No | Yes | No | |
| 969 | Bottadasingi | 0 | 0 | 1 | 0 | 0 | 0 | 0 | No | Yes | Yes | Yes | No | No | Yes | No | |
| 970 | Yembaram | 0 | 1 | 0 | 1 | 0 | 0 | 0 | No | Yes | Yes | Yes | No | Yes | Yes | No | |
| 971 | Thaimambapuram | | | | | | | | | | | | | | | | |
| 972 | Laxminarsupeta (Pedakota) | 1 | 1 | 0 | 2 | 0 | 3 | 0 | Yes | Yes | Yes | Yes | No | Yes | Yes | No | |
| 973 | Narasingapalle | | | | | | | | | | | | | | | | |

**Census of India 2011- Village Directory
Amenities and Land use (As on 2009)**

Name of District : Srikakulam

Location Code No.: 542

Name of Mandal Parishad : Lakshminarsupeta

Location Code No.: 0462

| Availability of toilet & others Yes / No | | | | Communication and transport facilities (If amenities available code -Yes is given except for Village Pin Code ,If not available within the village , the distance range code viz; a for < 5 Kms, b for 5-10 Kms and c for 10+ kms of nearest place where facility is available is given). | | | | | | | | | Name of Village | Sl. No. |
|---|----------------------------------|---|--|---|-----------------------|--------------------------------|------------------|-------------------------|--------------------------|-----------------------|---|---------------------------|-----------------|---------|
| Community toilet including bath. | Community toilet excluding bath. | Rural sanitary mart or sanitary hardware outlet available near the village. | Community bio- gas or recycle of waste for productive use. | Post office(PO) | Sub post office (SPO) | Post & Telegraph office (P&TO) | Village Pin Code | Telephones (Land lines) | Public call office (PCO) | Mobile phone coverage | Internet cafes/ Common service centre (CSC) | | | |
| 47 | 48 | 49 | 50 | 51 | 52 | 53 | 54 | 55 | 56 | 57 | 58 | 2 | 1 | |
| No | No | No | No | b | a | b | 532459 | Yes | Yes | Yes | c | Gottipalle | 953 | |
| No | No | No | No | b | Yes | c | 532459 | Yes | Yes | Yes | c | Kommuvalasa | 954 | |
| No | No | No | No | a | a | c | 532459 | Yes | Yes | Yes | c | Scotpeta | 955 | |
| | | | | | | | | | | | | Venkampeta | 956 | |
| No | No | No | No | b | a | c | 532459 | Yes | Yes | Yes | c | Peddakollivalasa | 957 | |
| No | No | No | No | a | a | c | 532458 | Yes | Yes | Yes | c | Jagannadhapuram | 958 | |
| No | No | No | No | a | b | b | 532458 | Yes | Yes | Yes | c | Moduguvalasa | 959 | |
| No | No | No | No | a | b | b | 532458 | Yes | Yes | Yes | c | Borramambapuram | 960 | |
| | | | | | | | | | | | | Palavalasa | 961 | |
| No | No | No | No | b | b | b | 532459 | Yes | Yes | Yes | c | Boddavalasa | 962 | |
| | | | | | | | | | | | | Narendrapuram | 963 | |
| No | No | No | No | b | b | b | 532458 | Yes | Yes | Yes | c | Foxdorapeta | 964 | |
| No | No | No | No | b | b | c | 532458 | Yes | Yes | Yes | c | Saradam | 965 | |
| No | No | No | No | b | b | c | 532459 | a | a | Yes | c | Garlapadu | 966 | |
| No | No | No | No | b | b | c | 532458 | Yes | Yes | Yes | c | Kothapeta | 967 | |
| No | No | No | No | b | b | c | 532458 | Yes | Yes | Yes | c | Chorlangi | 968 | |
| No | No | No | No | a | a | b | 532459 | Yes | Yes | Yes | c | Bottadasingi | 969 | |
| No | No | No | No | a | a | b | 532458 | Yes | Yes | Yes | c | Yembaram | 970 | |
| | | | | | | | | | | | | Thaimambapuram | 971 | |
| No | Yes | No | No | Yes | a | b | 532458 | Yes | Yes | Yes | c | Laxminarsupeta (Pedakota) | 972 | |
| | | | | | | | | | | | | Narasingapalle | 973 | |

**Census of India 2011- Village Directory
Amenities and Land use (As on 2009)**

Name of District : Srikakulam

Location Code No.: 542

Name of Mandal Parishad : Lakshminarsupeta

Location Code No.: 0462

| Sl. No. | Name of Village | Communication and transport facilities (If amenities available code -Yes is given except for Village Pin Code, If not available within the village, the distance range code viz; a for < 5 Kms, b for 5-10 Kms and c for 10+ kms of nearest place where facility is available is given). | | | | | | | | | |
|---------|---------------------------|--|--------------------------------|------------------|---------------------|----------------|----------|---|-------------------------|--------------------------|--|
| | | Private courier facility | Bus service (Public & Private) | Railway stations | Auto/Modified Autos | Taxis and Vans | Tractors | Cycle-pulled rickshaws(Manual & Machine driven) | Carts driven by animals | Sea /River ferry service | |
| 1 | 2 | 59 | 60 | 61 | 62 | 63 | 64 | 65 | 66 | 67 | |
| 953 | Gottipalle | b | a | c | Yes | b | b | | Yes | | |
| 954 | Kommuvalasa | b | a | c | Yes | a | b | | Yes | | |
| 955 | Scotpeta | a | Yes | c | Yes | Yes | a | | Yes | | |
| 956 | Venkampeta | | | | | | | | | | |
| 957 | Peddakollivalasa | b | a | c | b | b | b | | Yes | | |
| 958 | Jagannadhapuram | b | a | c | a | a | b | | Yes | | |
| 959 | Moduguvalasa | a | a | c | Yes | Yes | a | | Yes | | |
| 960 | Borramambapuram | b | a | c | a | a | b | | a | | |
| 961 | Palavalasa | | | | | | | | | | |
| 962 | Boddavalasa | b | b | c | Yes | b | Yes | | Yes | | |
| 963 | Narendrapuram | | | | | | | | | | |
| 964 | Foxdorapeta | b | b | c | Yes | b | Yes | | Yes | | |
| 965 | Saradam | b | b | c | b | b | a | | a | | |
| 966 | Garlapadu | c | b | c | a | b | b | | a | | |
| 967 | Kothapeta | c | b | c | Yes | b | b | | Yes | | |
| 968 | Chorlangi | c | b | c | Yes | b | a | | Yes | | |
| 969 | Bottadasingi | c | b | c | Yes | a | Yes | | Yes | | |
| 970 | Yembaram | b | a | c | Yes | Yes | Yes | | Yes | | |
| 971 | Thaimambapuram | | | | | | | | | | |
| 972 | Laxminarsupeta (Pedakota) | b | Yes | c | Yes | b | Yes | | Yes | | |
| 973 | Narasingapalle | | | | | | | | | | |

**Census of India 2011- Village Directory
Amenities and Land use (As on 2009)**

Name of District : Srikakulam

Location Code No.: 542

Name of Mandal Parishad : Lakshminarsupeta

Location Code No.: 0462

| Village connected to highways,village roads, banks & credit societies (If amenities available code -Yes is given, If not available within the village , the distance range code viz; a for < 5 Kms, b for 5-10 Kms and c for 10+ kms of nearest place where facility is available is given). | | | | | | | | | | | | Name of Village | Sl. No. |
|--|--------------------------------|--|-----------------------------------|-------------|----------------|----------------------------------|--------------------------------------|----------------|---------------------------------|-----|-------------------------------|---------------------------|---------|
| Connected to national highway(NH) | Connected to state highway(SH) | Connected to major district road (MDR) | Connected to others district road | Pucca roads | Kutchcha roads | Water bounded macadam(WBM) roads | Navigable waterway (river/canal)(NW) | Footpaths (FP) | Commercial & Co-operative Banks | ATM | Agricultural Credit Societies | | |
| 68 | 69 | 70 | 71 | 72 | 73 | 74 | 75 | 76 | 77 | 78 | 79 | 2 | 1 |
| c | c | a | Yes | Yes | Yes | c | | Yes | b | b | b | Gottipalle | 953 |
| c | c | a | Yes | Yes | Yes | c | | Yes | b | b | b | Kommuvalasa | 954 |
| c | c | Yes | Yes | Yes | Yes | b | | Yes | a | a | a | Scotpeta | 955 |
| | | | | | | | | | | | | Venkampeta | 956 |
| c | c | a | Yes | Yes | Yes | b | | Yes | b | b | b | Peddakollivalasa | 957 |
| c | c | Yes | Yes | Yes | Yes | b | | Yes | b | b | b | Jagannadhapuram | 958 |
| c | c | a | Yes | Yes | Yes | b | | Yes | a | a | a | Moduguvalasa | 959 |
| c | c | a | Yes | b | Yes | b | | Yes | b | b | b | Borramambapuram | 960 |
| | | | | | | | | | | | | Palavalasa | 961 |
| c | c | b | Yes | b | Yes | b | | Yes | b | b | b | Boddavalasa | 962 |
| | | | | | | | | | | | | Narendrapuram | 963 |
| c | c | b | Yes | b | Yes | b | | Yes | b | b | b | Foxdorapeta | 964 |
| c | c | b | Yes | a | Yes | b | | Yes | b | b | b | Saradam | 965 |
| c | c | b | Yes | b | Yes | b | | Yes | b | c | b | Garlapadu | 966 |
| c | c | b | Yes | b | Yes | b | | Yes | b | c | b | Kothapeta | 967 |
| c | c | b | Yes | Yes | Yes | b | | Yes | b | c | b | Chorlangi | 968 |
| c | c | b | Yes | Yes | Yes | b | | Yes | b | c | b | Bottadasingi | 969 |
| c | c | a | Yes | Yes | Yes | c | | Yes | a | b | a | Yembaram | 970 |
| | | | | | | | | | | | | Thaimambapuram | 971 |
| c | c | Yes | Yes | Yes | Yes | Yes | | Yes | Yes | b | Yes | Laxminarsupeta (Pedakota) | 972 |
| | | | | | | | | | | | | Narasingapalle | 973 |

**Census of India 2011- Village Directory
Amenities and Land use (As on 2009)**

Name of District : Srikakulam

Location Code No.: 542

Name of Mandal Parishad : Lakshminarsupeta

Location Code No.: 0462

| Sl. No. | Name of Village | Availability of miscellaneous facilities (If amenities available code -Yes is given, If not available within the village, the distance range code viz; a for < 5 Kms, b for 5-10 Kms and c for 10+ kms of nearest place where facility is available is given). | | | | | | | | | |
|---------|---------------------------|--|---------------------------------------|-------------------------|-------------|--------------------------------|---|--|------------------------------|--|----------------------------------|
| | | Self-Help Group (SHG) | Public distribution system (PDS) shop | Mandis / Regular market | Weekly Haat | Agricultural marketing society | Integrated Child Development Scheme (Nutritional Centres) | Anganwadi Centre (Nutritional Centres) | Others (Nutritional Centres) | ASHA (Accredited Social Health Activist) | Community centre with/without TV |
| 1 | 2 | 80 | 81 | 82 | 83 | 84 | 85 | 86 | 87 | 88 | 89 |
| 953 | Gottipalle | Yes | Yes | b | b | b | Yes | Yes | Yes | Yes | b |
| 954 | Kommuvalasa | Yes | Yes | b | b | b | Yes | Yes | Yes | Yes | b |
| 955 | Scotpeta | Yes | a | a | a | a | Yes | Yes | Yes | Yes | a |
| 956 | Venkampeta | | | | | | | | | | |
| 957 | Peddakollivalasa | Yes | Yes | b | b | b | Yes | Yes | Yes | Yes | b |
| 958 | Jagannadhapuram | Yes | Yes | b | b | b | Yes | Yes | Yes | Yes | b |
| 959 | Moduguvalasa | Yes | a | a | a | a | Yes | Yes | Yes | Yes | a |
| 960 | Borramambapuram | Yes | a | b | b | b | Yes | Yes | Yes | Yes | b |
| 961 | Palavalasa | | | | | | | | | | |
| 962 | Boddavalasa | Yes | a | b | b | b | Yes | Yes | Yes | Yes | b |
| 963 | Narendrapuram | | | | | | | | | | |
| 964 | Foxdorapeta | Yes | Yes | b | b | b | Yes | Yes | Yes | Yes | b |
| 965 | Saradam | Yes | a | b | b | b | Yes | Yes | Yes | Yes | b |
| 966 | Garlapadu | Yes | a | c | b | c | Yes | Yes | Yes | Yes | c |
| 967 | Kothapeta | Yes | a | b | b | c | Yes | Yes | Yes | Yes | c |
| 968 | Chorlangi | Yes | Yes | b | b | c | Yes | Yes | Yes | Yes | c |
| 969 | Bottadasingi | Yes | Yes | b | b | c | Yes | Yes | Yes | Yes | c |
| 970 | Yembaram | Yes | Yes | a | a | b | Yes | Yes | Yes | Yes | b |
| 971 | Thaimambapuram | | | | | | | | | | |
| 972 | Laxminarsupeta (Pedakota) | Yes | Yes | Yes | Yes | b | Yes | Yes | Yes | Yes | b |
| 973 | Narasingapalle | | | | | | | | | | |

**Census of India 2011- Village Directory
Amenities and Land use (As on 2009)**

Name of District : Srikakulam

Location Code No.: 542

Name of Mandal Parishad : Lakshminarsupeta

Location Code No.: 0462

| Availability of miscellaneous facilities (If amenities available code -Yes is given, If not available within the village, the distance range code viz; a for < 5 Kms, b for 5-10 Kms and c for 10+ kms of nearest place where facility is available is given). | | | | | | | | | | | | | Availability of electricity (Yes/No) | | Nearest Town | | Name of Village | Sl. No. |
|--|---------------------------------|---------------------|----------------|---------------------|------------------|--------------------------|-----------------------------------|------------------------------------|---|--------------------------------------|--------------------------------|---------------|---|---------------------------|--------------|--|-----------------|---------|
| Sports Field, | Sports Club / Recreation Centre | Cinema / Video Hall | Public Library | Public Reading Room | Newspaper Supply | Assembly Polling station | Birth & Death Registration Office | Power Supply for Domestic Use (ED) | Power Supply for Agricultural Use (EAG) | Power Supply for Commercial Use (EC) | Power Supply for All Uses (EA) | Name | Distance range code i.e. a for <5 Kms, b for 5-10 Kms and c for 10+ kms | | | | | |
| 90 | 91 | 92 | 93 | 94 | 95 | 96 | 97 | 98 | 99 | 100 | 101 | 102 | 103 | 2 | 1 | | | |
| b | c | c | b | b | Yes | Yes | Yes | Yes | Yes | Yes | Yes | Amadalavalasa | c | Gottipalle | 953 | | | |
| b | c | c | b | b | Yes | Yes | Yes | Yes | Yes | Yes | Yes | Amadalavalasa | c | Kommuvalasa | 954 | | | |
| a | c | c | a | a | Yes | Yes | Yes | Yes | Yes | Yes | Yes | Amadalavalasa | c | Scotpeta | 955 | | | |
| | | | | | | | | | | | | Amadalavalasa | c | Venkampeta | 956 | | | |
| b | c | c | b | b | Yes | Yes | Yes | Yes | Yes | Yes | Yes | Amadalavalasa | c | Peddakollivalasa | 957 | | | |
| a | c | c | a | b | Yes | Yes | a | Yes | Yes | Yes | Yes | Amadalavalasa | c | Jagannadhapuram | 958 | | | |
| a | c | c | a | a | Yes | Yes | a | Yes | Yes | Yes | Yes | Amadalavalasa | c | Moduguvalasa | 959 | | | |
| a | c | c | a | b | Yes | Yes | a | Yes | Yes | Yes | Yes | Amadalavalasa | c | Borramambapuram | 960 | | | |
| | | | | | | | | | | | | Amadalavalasa | c | Palavalasa | 961 | | | |
| b | c | c | b | b | Yes | Yes | a | Yes | Yes | Yes | Yes | Amadalavalasa | c | Boddavalasa | 962 | | | |
| | | | | | | | | | | | | Amadalavalasa | c | Narendrapuram | 963 | | | |
| b | c | c | b | b | Yes | Yes | a | Yes | Yes | Yes | Yes | Amadalavalasa | c | Foxdorapeta | 964 | | | |
| b | c | c | b | b | Yes | a | a | Yes | Yes | Yes | Yes | Amadalavalasa | c | Saradam | 965 | | | |
| b | c | c | b | c | Yes | a | a | Yes | Yes | Yes | Yes | Amadalavalasa | c | Garlapadu | 966 | | | |
| b | c | c | b | b | Yes | a | a | Yes | Yes | Yes | Yes | Amadalavalasa | c | Kothapeta | 967 | | | |
| b | c | c | b | b | Yes | Yes | Yes | Yes | Yes | Yes | Yes | Amadalavalasa | c | Chorlangi | 968 | | | |
| b | c | c | b | c | Yes | Yes | Yes | Yes | Yes | Yes | Yes | Amadalavalasa | c | Bottadasingi | 969 | | | |
| a | c | c | a | a | Yes | Yes | Yes | Yes | Yes | Yes | Yes | Amadalavalasa | c | Yembaram | 970 | | | |
| | | | | | | | | | | | | Amadalavalasa | c | Thaimambapuram | 971 | | | |
| Yes | c | c | Yes | Yes | Yes | Yes | Yes | Yes | Yes | Yes | Yes | Amadalavalasa | c | Laxminarsupeta (Pedakota) | 972 | | | |
| | | | | | | | | | | | | Amadalavalasa | c | Narasingapalle | 973 | | | |

**Census of India 2011- Village Directory
Amenities and Land use (As on 2009)**

Name of District : Srikakulam

Location Code No.: 542

Name of Mandal Parishad : Lakshminarsupeta

Location Code No.: 0462

| Sl. No. | Name of Village | Land Use | | | | | | | | | | |
|---------|---------------------------|---|----------------------------------|-------------------------------|--|--|-----------------------|---|-----------------|---------------|---------------------------|------------------------------|
| | | Area under different types of land use (in hectares rounded up to one decimal place) | | | | | | | | | | |
| 1 | 2 | 104 | 105 | 106 | 107 | 108 | 109 | 110 | 111 | 112 | 113 | 114 |
| | | Forests | Area under Non-agricultural Uses | Barren and Un-cultivable land | Permanent Pastures and Other Grazing Lands | Land Under Miscellaneous Tree Crops etc. | Culturable Waste Land | Fallow lands other than current fallows | Current Fallows | Net Area Sown | Total Irrigated Land Area | Total Un-irrigated Land Area |
| 953 | Gottipalle | 0 | 114.6 | 112.1 | 28.8 | 20.5 | 0.8 | 2 | 12.1 | 125 | 101.2 | 38 |
| 954 | Kommuvalasa | 0 | 13.9 | 11.9 | 1.2 | 1.6 | 0 | 1.2 | 6.1 | 114.1 | 110.1 | 11.3 |
| 955 | Scotpeta | 0 | 17.1 | 14.7 | 0 | 0 | 0 | 0.8 | 2 | 30.4 | 32 | 1.2 |
| 956 | Venkampeta | 0 | 5.9 | 5.3 | 0.4 | 0 | 0 | 0 | 4 | 53.4 | 48.6 | 8.9 |
| 957 | Peddakollivalasa | 0 | 14.1 | 49.8 | 3.2 | 0.8 | 0 | 0.8 | 8.1 | 82.2 | 81.3 | 9.7 |
| 958 | Jagannadhapuram | 0 | 106 | 43.4 | 0 | 12.1 | 4.5 | 2.8 | 2.8 | 104.4 | 96.7 | 13.4 |
| 959 | Moduguvalasa | 0 | 13.8 | 38 | 0 | 1.6 | 0 | 1.6 | 5.7 | 52.2 | 51.8 | 7.7 |
| 960 | Borramambapuram | 0 | 7 | 4.4 | 0 | 0 | 0 | 0.4 | 1.6 | 67.6 | 68 | 1.6 |
| 961 | Palavalasa | 0 | 0 | 4 | 4.8 | 0 | 0 | 0 | 1.6 | 46.5 | 46.5 | 1.6 |
| 962 | Boddavalasa | 0 | 8.5 | 11 | 1.2 | 0 | 0 | 1.2 | 4 | 59.1 | 58.7 | 5.7 |
| 963 | Narendrapuram | 0 | 8.2 | 4.9 | 2 | 0.4 | 0 | 3.2 | 0.8 | 59.5 | 55.4 | 8.1 |
| 964 | Foxdorapeta | 0 | 5.4 | 8.1 | 2.4 | 0.4 | 0 | 2.4 | 2 | 56.2 | 57.9 | 2.8 |
| 965 | Saradam | 0 | 81.7 | 57 | 4 | 0.8 | 20.2 | 2.4 | 2.4 | 117.4 | 50.2 | 72 |
| 966 | Garlapadu | 0 | 53 | 13 | 17 | 0.8 | 0 | 2.4 | 13 | 101.9 | 35.1 | 82.2 |
| 967 | Kothapeta | 0 | 41.4 | 30 | 2.8 | 0 | 0 | 0 | 20.2 | 156.6 | 97.5 | 79.3 |
| 968 | Chorlangi | 0 | 9.7 | 16.2 | 1.6 | 0 | 0 | 2.4 | 2.4 | 90.6 | 62.3 | 33.2 |
| 969 | Bottadasingi | 0 | 6.1 | 8.9 | 2.4 | 0 | 0 | 2.4 | 1.6 | 46.5 | 44.5 | 6.1 |
| 970 | Yembaram | 0 | 7.4 | 6.7 | 6.9 | 0 | 0 | 2.4 | 3.2 | 134.4 | 140 | 0 |
| 971 | Thaimambapuram | 0 | 16.3 | 10.1 | 0 | 0 | 0 | 2 | 4 | 44.5 | 44.5 | 6.1 |
| 972 | Laxminarsupeta (Pedakota) | 0 | 92.8 | 121 | 0 | 1.6 | 0 | 3.2 | 4 | 389.3 | 251.7 | 144.9 |
| 973 | Narasingapalle | 0 | 10.6 | 4.2 | 0 | 0 | 0 | 0 | 1.5 | 35.8 | 35.8 | 1.5 |

**Census of India 2011- Village Directory
Amenities and Land use (As on 2009)**

Name of District : Srikakulam

Location Code No.: 542

Name of Mandal Parishad : Lakshminarsupeta

Location Code No.: 0462

| Land Use | | | | | Name of three most important commodities manufactured | | | Name of Village | Sl. No. | | | | | |
|--|------------------------|------------------|-----------------|-----------|---|--------|-------|-----------------|---------|-----|-----|-----|---------------------------|-----|
| Area irrigated by source (in hectare). | | | | | First | Second | Third | | | | | | | |
| Canals (C) | Wells/Tube-wells(W/TW) | Tanks/Lakes(T/L) | Water Falls(WF) | Others(O) | 115 | 116 | 117 | 118 | 119 | 120 | 121 | 122 | 2 | 1 |
| 0 | 0 | 101.2 | 0 | 0 | | | | | | | | | Gottipalle | 953 |
| 2.8 | 0 | 107.2 | 0 | 0 | | | | | | | | | Kommuvalasa | 954 |
| 8.9 | 0 | 23.1 | 0 | 0 | | | | | | | | | Scotpeta | 955 |
| 6.9 | 0 | 41.7 | 0 | 0 | | | | | | | | | Venkampeta | 956 |
| 11.3 | 0 | 70 | 0 | 0 | | | | | | | | | Peddakollivalasa | 957 |
| 17.4 | 0 | 79.3 | 0 | 0 | | | | | | | | | Jagannadhapuram | 958 |
| 0 | 0 | 51.8 | 0 | 0 | | | | | | | | | Moduguvalasa | 959 |
| 21.8 | 0.8 | 45.3 | 0 | 0 | | | | | | | | | Borramambapuram | 960 |
| 12.1 | 0 | 34.4 | 0 | 0 | | | | | | | | | Palavalasa | 961 |
| 0 | 0 | 58.7 | 0 | 0 | | | | | | | | | Boddavalasa | 962 |
| 0 | 0 | 55.4 | 0 | 0 | | | | | | | | | Narendrapuram | 963 |
| 10.1 | 0 | 47.8 | 0 | 0 | | | | | | | | | Foxdorapeta | 964 |
| 0 | 0 | 50.2 | 0 | 0 | | | | | | | | | Saradam | 965 |
| 0 | 0 | 35.1 | 0 | 0 | | | | | | | | | Garlapadu | 966 |
| 0 | 0.8 | 96.7 | 0 | 0 | | | | | | | | | Kothapeta | 967 |
| 0 | 1.6 | 60.7 | 0 | 0 | | | | | | | | | Chorlangi | 968 |
| 0 | 0 | 44.5 | 0 | 0 | | | | | | | | | Bottadasingi | 969 |
| 37.2 | 0 | 102.8 | 0 | 0 | | | | | | | | | Yembaram | 970 |
| 22.7 | 0 | 21.8 | 0 | 0 | | | | | | | | | Thaimambapuram | 971 |
| 36.4 | 29.1 | 186.2 | 0 | 0 | | | | | | | | | Laxminarsupeta (Pedakota) | 972 |
| 35.8 | 0 | 0 | 0 | 0 | | | | | | | | | Narasingapalle | 973 |

**Census of India 2011- Village Directory
Amenities and Land use (As on 2009)**

Name of District : Srikakulam

Location Code No.: 542

Name of Mandal Parishad : Lakshminarsupeta

Location Code No.: 0462

| Sl. No. | Name of Village | Location code no. | Total area of the village (in hectares rounded up to one decimal place) | Total population (2011 census) | Number of households (2011 census) | Number of educational amenities available (If not available within the village, the distance range code viz; a for < 5 Kms, b for 5-10 Kms and c for 10+ kms of nearest place where facility is available is given). | | | | | | | | | |
|---------|--------------------|-------------------|--|----------------------------------|------------------------------------|--|--------------------|-------------------|----------------------|------------------------------|---|-------------------------|----------------------|---------------------------|------------------|
| | | | | | | Pre-Primary school (PP) | Primary school (P) | Middle school (M) | Secondary School (S) | Senior Secondary school (SS) | Degree college of arts science & commerce (ASC) | Engineering college(EC) | Medical college (MC) | Management institute (MI) | Polytechnic (Pt) |
| 1 | 2 | 3 | 4 | 5 | 6 | 7 | 8 | 9 | 10 | 11 | 12 | 13 | 14 | 15 | 16 |
| 974 | Jadapeta | 580887 | 70 | 516 | 135 | b | 1 | a | a | b | c | c | c | c | c |
| 975 | Pusam | 580888 | 101 | 549 | 146 | b | 1 | 1 | 1 | b | b | c | c | c | c |
| 976 | Kaviti | 580889 | 120 | 273 | 82 | b | 1 | b | b | c | c | c | c | c | c |
| 977 | Ravichandri | 580890 | 320 | 1318 | 360 | a | 1 | 1 | 1 | a | b | c | c | c | c |
| 978 | Dhanukuvada | 580891 | 116 | 868 | 219 | a | 1 | a | a | a | b | c | c | c | c |
| 979 | Kovilam | 580892 | 150 | 798 | 196 | 1 | 2 | 2 | 1 | a | b | c | c | c | c |
| 980 | Mariapalle | 580893 | 220 | 889 | 254 | a | 1 | a | a | a | b | c | c | c | c |
| 981 | Jangalavalasa | 580894 | 49 | 0 | 0 | | | | | | | | | | |
| 982 | Vadavalasa | 580895 | 125 | 293 | 98 | b | 1 | a | a | a | c | c | c | c | c |
| 983 | Chittimandalam | 580896 | 87 | 52 | 15 | a | 1 | a | a | a | b | c | c | c | c |
| 984 | Chinthalabadavanja | 580897 | 121 | 828 | 230 | a | 1 | 1 | a | a | b | c | c | c | c |
| 985 | Donkalabadavanja | 580898 | 90 | 704 | 161 | b | 1 | 1 | a | b | b | c | c | c | c |
| 986 | Karkavalasa | 580899 | 190 | 1498 | 362 | b | 3 | 2 | 2 | b | b | c | c | c | c |
| 987 | Syamalambapuram | 580900 | 91 | 517 | 123 | b | 1 | a | a | b | b | c | c | c | c |
| 988 | Turakapeta | 580901 | 43 | 651 | 166 | b | 2 | a | b | b | c | c | c | c | c |
| 989 | Dabbapadu | 580902 | 136 | 980 | 230 | b | 1 | 1 | b | b | c | c | c | c | c |
| 990 | Seethampuram | 580903 | 28 | 0 | 0 | | | | | | | | | | |
| 991 | Krishnapuram | 580904 | 123 | 777 | 180 | b | 1 | 1 | b | b | c | c | c | c | c |
| 992 | Mallikarjunapuram | 580905 | 128 | 141 | 42 | b | 1 | b | b | c | c | c | c | c | c |
| 993 | Borrampeta | 580906 | 106 | 798 | 202 | b | 1 | a | a | c | c | c | c | c | c |
| 994 | Jambada | 580907 | 136 | 174 | 47 | b | 1 | b | b | c | c | c | c | c | c |

**Census of India 2011- Village Directory
Amenities and Land use (As on 2009)**

Name of District : Srikakulam

Location Code No.: 542

Name of Mandal Parishad : Lakshminarsupeta

Location Code No.: 0462

| Number of educational amenities available (If not available within the village, the distance range code viz; a for <5 Kms, b for 5-10 Kms and c for 10+ kms of nearest place where facility is available is given). | | | | Number of Medical Amenities available. (If not available within the village, the distance range code viz; a for < 5 Kms, b for 5-10 Kms and c for 10+ kms of nearest place where facility is available is given). | | | | | | | | | | Name of Village | Sl. No. | |
|---|-----------------------------------|-----------------------------------|------------------|---|-----------------------------|---------------------------------|--|--------------------|--------------------------|------------------------------------|----------------|--------------------------|----------------------------|-----------------|--------------------|-----------------------------|
| Vocational training school /ITI | Non-formal training centre (NFTC) | Special school for disabled (SSD) | Others (specify) | Community health centre (CHC) | Primary health centre (PHC) | Primary health sub centre (PHS) | Maternity and child welfare centre (MCW) | T. B. clinic (TBC) | Hospital-allopathic (HA) | Hospital-alternative medicine (HO) | Dispensary (D) | Veterinary hospital (VH) | Mobile health clinic (MHC) | | | Family welfare centre (FWC) |
| 17 | 18 | 19 | 20 | 21 | 22 | 23 | 24 | 25 | 26 | 27 | 28 | 29 | 30 | 31 | 2 | 1 |
| c | c | c | | c | c | b | c | c | c | c | b | a | 1 | c | Jadapeta | 974 |
| c | c | c | | c | b | a | c | c | c | c | b | b | 1 | c | Pusam | 975 |
| c | c | c | | c | b | b | c | c | c | c | c | b | 1 | c | Kaviti | 976 |
| c | c | c | | c | b | 1 | c | c | c | c | b | b | b | c | Ravichandri | 977 |
| c | c | c | | c | a | b | c | c | c | c | b | a | 1 | c | Dhanukuvada | 978 |
| c | c | c | | c | a | a | c | c | c | c | b | a | 1 | c | Kovilam | 979 |
| c | c | c | | c | a | a | c | c | c | c | b | a | 1 | c | Mariapalle | 980 |
| | | | | | | | | | | | | | | | Jangalavalasa | 981 |
| c | c | c | | c | a | a | c | c | c | c | c | a | 1 | c | Vadavalasa | 982 |
| c | c | c | | c | b | a | c | c | c | c | b | b | 1 | c | Chittimandalam | 983 |
| c | c | c | | c | a | b | c | c | c | c | b | a | 1 | c | Chinthalabadavanja | 984 |
| c | c | c | | c | b | a | c | c | c | c | b | b | 1 | c | Donkalabadavanja | 985 |
| c | c | c | | c | b | a | c | c | c | c | b | b | 1 | c | Karkavalasa | 986 |
| c | c | c | | c | b | a | c | c | c | c | b | b | 1 | c | Syamalambapuram | 987 |
| c | c | c | | c | b | a | c | c | c | c | b | b | 1 | c | Turakapeta | 988 |
| c | c | c | | c | b | 1 | c | c | c | c | c | b | a | c | Dabbapadu | 989 |
| | | | | | | | | | | | | | | | Seetharampuram | 990 |
| c | c | c | | c | b | a | c | c | c | c | c | b | 1 | c | Krishnapuram | 991 |
| c | c | c | | c | b | a | c | c | c | c | c | b | 1 | c | Mallikarjunapuram | 992 |
| c | c | c | | c | b | a | c | c | c | c | c | b | 1 | c | Borrampeta | 993 |
| c | c | c | | c | b | b | c | c | c | c | c | b | 1 | c | Jambada | 994 |

**Census of India 2011- Village Directory
Amenities and Land use (As on 2009)**

Name of District : Srikakulam

Location Code No.: 542

Name of Mandal Parishad : Lakshminarsupeta

Location Code No.: 0462

| Sl. No. | Name of Village | Number of Non-Government Medical Amenities available. | | | | | | | Availability of drinking water - Yes / No | | | | | | | | |
|---------|--------------------|---|---------------------------------------|--|-------------------------------------|---|---------------|--------|---|---------------------------------------|-----------|------------------------|--------|---------------|--------------------|--------|--|
| | | Charitable non Govt. hospital/Nursing home. | Medical practitioner with MBBS Degree | Medical practitioner with other degree | Medical practitioner with no degree | Traditional practitioner and faith healer | Medicine Shop | Others | Tap water (Treated/Untreated) | Well water (Covered / Uncovered well) | Hand Pump | Tube wells / Bore well | Spring | River / Canal | Tank / Pond / Lake | Others | |
| 1 | 2 | 32 | 33 | 34 | 35 | 36 | 37 | 38 | 39 | 40 | 41 | 42 | 43 | 44 | 45 | 46 | |
| 974 | Jadapeta | 0 | 0 | 0 | 1 | 0 | 0 | 0 | No | Yes | Yes | Yes | No | Yes | Yes | No | |
| 975 | Pusam | 0 | 0 | 1 | 1 | 0 | 1 | 0 | No | Yes | Yes | Yes | No | Yes | Yes | No | |
| 976 | Kaviti | 0 | 0 | 0 | 1 | 0 | 0 | 0 | No | Yes | Yes | Yes | No | No | Yes | No | |
| 977 | Ravichandri | 0 | 0 | 0 | 1 | 0 | 0 | 0 | Yes | Yes | Yes | Yes | No | Yes | Yes | No | |
| 978 | Dhanukuvada | 0 | 0 | 0 | 1 | 0 | 0 | 0 | No | Yes | Yes | Yes | No | Yes | Yes | No | |
| 979 | Kovilam | 0 | 1 | 1 | 1 | 0 | 1 | 0 | No | Yes | Yes | Yes | No | Yes | Yes | No | |
| 980 | Mariapalle | 0 | 0 | 0 | 1 | 0 | 0 | 0 | No | Yes | Yes | Yes | No | Yes | Yes | No | |
| 981 | Jangalavalasa | | | | | | | | | | | | | | | | |
| 982 | Vadavalasa | 0 | 0 | 0 | 1 | 0 | 0 | 0 | No | Yes | Yes | Yes | No | Yes | Yes | No | |
| 983 | Chittimandalam | 0 | 0 | 0 | 1 | 0 | 0 | 0 | No | Yes | Yes | Yes | No | No | Yes | No | |
| 984 | Chinthalabadavanja | 0 | 1 | 0 | 1 | 0 | 0 | 0 | No | Yes | Yes | Yes | No | Yes | Yes | No | |
| 985 | Donkalabadavanja | 0 | 0 | 0 | 1 | 0 | 0 | 0 | No | Yes | Yes | Yes | No | Yes | Yes | No | |
| 986 | Karkavalasa | 0 | 1 | 0 | 1 | 0 | 2 | 0 | No | Yes | Yes | Yes | No | No | Yes | No | |
| 987 | Syamalambapuram | 0 | 0 | 0 | 1 | 0 | 0 | 0 | No | Yes | Yes | Yes | No | No | Yes | No | |
| 988 | Turakapeta | 0 | 1 | 0 | 1 | 0 | 0 | 0 | Yes | Yes | Yes | No | No | Yes | Yes | No | |
| 989 | Dabbapadu | 0 | 0 | 0 | 1 | 0 | 0 | 0 | Yes | Yes | Yes | No | No | Yes | Yes | No | |
| 990 | Seethampuram | | | | | | | | | | | | | | | | |
| 991 | Krishnapuram | 0 | 0 | 0 | 1 | 0 | 0 | 0 | No | Yes | Yes | Yes | No | Yes | Yes | No | |
| 992 | Mallikarjunapuram | 0 | 0 | 0 | 0 | 0 | 0 | 0 | No | Yes | Yes | No | No | No | Yes | No | |
| 993 | Borrampeta | 0 | 0 | 1 | 1 | 0 | 1 | 0 | No | Yes | Yes | No | No | No | Yes | No | |
| 994 | Jambada | 0 | 0 | 0 | 1 | 0 | 0 | 0 | No | Yes | Yes | No | No | No | No | No | |

**Census of India 2011- Village Directory
Amenities and Land use (As on 2009)**

Name of District : Srikakulam

Location Code No.: 542

Name of Mandal Parishad : Lakshminarsupeta

Location Code No.: 0462

| Availability of toilet & others Yes / No | | | | Communication and transport facilities (If amenities available code -Yes is given except for Village Pin Code ,If not available within the village , the distance range code viz; a for < 5 Kms, b for 5-10 Kms and c for 10+ kms of nearest place where facility is available is given). | | | | | | | | | Name of Village | Sl. No. |
|---|----------------------------------|---|--|---|-----------------------|--------------------------------|------------------|-------------------------|--------------------------|-----------------------|---|--------------------|-----------------|---------|
| Community toilet including bath. | Community toilet excluding bath. | Rural sanitary mart or sanitary hardware outlet available near the village. | Community bio- gas or recycle of waste for productive use. | Post office(PO) | Sub post office (SPO) | Post & Telegraph office (P&TO) | Village Pin Code | Telephones (Land lines) | Public call office (PCO) | Mobile phone coverage | Internet cafes/ Common service centre (CSC) | | | |
| 47 | 48 | 49 | 50 | 51 | 52 | 53 | 54 | 55 | 56 | 57 | 58 | 2 | 1 | |
| No | No | No | No | b | a | b | 532458 | Yes | Yes | Yes | c | Jadapeta | 974 | |
| No | No | No | No | b | Yes | c | 532458 | Yes | Yes | Yes | c | Pusam | 975 | |
| No | No | No | No | b | a | b | 532458 | Yes | Yes | Yes | c | Kaviti | 976 | |
| No | No | No | No | a | a | b | 532458 | Yes | Yes | Yes | c | Ravichandri | 977 | |
| No | No | No | No | a | a | b | 532458 | Yes | Yes | Yes | c | Dhanukuvada | 978 | |
| No | No | No | No | a | a | b | 532458 | Yes | Yes | Yes | c | Kovilam | 979 | |
| No | No | No | No | a | a | b | 532458 | Yes | Yes | Yes | c | Mariapalle | 980 | |
| | | | | | | | | | | | | Jangalavalasa | 981 | |
| No | No | No | No | b | a | b | 532458 | Yes | Yes | Yes | c | Vadavalasa | 982 | |
| No | No | No | No | a | a | b | 532458 | Yes | Yes | Yes | c | Chittimandalam | 983 | |
| No | No | No | No | a | Yes | c | 532458 | Yes | Yes | Yes | c | Chinthalabadavanja | 984 | |
| No | No | No | No | b | a | c | 532458 | Yes | Yes | Yes | c | Donkalabadavanja | 985 | |
| No | No | No | No | b | b | c | 532458 | Yes | Yes | Yes | c | Karkavalasa | 986 | |
| No | No | No | No | b | a | b | 532458 | Yes | Yes | Yes | c | Syamalambapuram | 987 | |
| No | No | No | No | b | a | b | 532458 | Yes | Yes | Yes | c | Turakapeta | 988 | |
| No | No | No | No | b | Yes | c | 532458 | Yes | Yes | Yes | c | Dabbapadu | 989 | |
| | | | | | | | | | | | | Seethampuram | 990 | |
| No | No | No | No | b | a | c | 532458 | Yes | Yes | Yes | c | Krishnapuram | 991 | |
| No | No | No | No | b | a | c | 532458 | Yes | Yes | Yes | c | Mallikarjunapuram | 992 | |
| No | No | No | No | c | a | c | 532458 | Yes | Yes | Yes | c | Borrampeta | 993 | |
| No | No | No | No | b | b | c | 532458 | Yes | Yes | Yes | c | Jambada | 994 | |

**Census of India 2011- Village Directory
Amenities and Land use (As on 2009)**

Name of District : Srikakulam

Location Code No.: 542

Name of Mandal Parishad : Lakshminarsupeta

Location Code No.: 0462

| Sl. No. | Name of Village | Communication and transport facilities (If amenities available code -Yes is given except for Village Pin Code, If not available within the village, the distance range code viz; a for < 5 Kms, b for 5-10 Kms and c for 10+ kms of nearest place where facility is available is given). | | | | | | | | | |
|---------|--------------------|--|--------------------------------|------------------|---------------------|----------------|----------|---|-------------------------|--------------------------|--|
| | | Private courier facility | Bus service (Public & Private) | Railway stations | Auto/Modified Autos | Taxis and Vans | Tractors | Cycle-pulled rickshaws(Manual & Machine driven) | Carts driven by animals | Sea /River ferry service | |
| 1 | 2 | 59 | 60 | 61 | 62 | 63 | 64 | 65 | 66 | 67 | |
| 974 | Jadapeta | c | b | c | Yes | b | Yes | | Yes | | |
| 975 | Pusam | b | b | c | Yes | b | Yes | | Yes | | |
| 976 | Kaviti | c | b | c | Yes | b | Yes | | Yes | | |
| 977 | Ravichandri | b | Yes | c | Yes | a | Yes | | Yes | | |
| 978 | Dhanukuvada | b | Yes | c | Yes | a | Yes | | Yes | | |
| 979 | Kovilam | b | Yes | c | Yes | Yes | Yes | | Yes | | |
| 980 | Mariapalle | b | Yes | c | Yes | a | Yes | | Yes | | |
| 981 | Jangalavalasa | | | | | | | | | | |
| 982 | Vadavalasa | c | a | c | Yes | b | Yes | | Yes | | |
| 983 | Chittimandalam | b | Yes | c | Yes | b | Yes | | Yes | | |
| 984 | Chinthalabadavanja | b | Yes | c | Yes | a | Yes | | Yes | | |
| 985 | Donkalabadavanja | c | a | c | Yes | a | Yes | | Yes | | |
| 986 | Karkavalasa | b | a | c | Yes | a | Yes | | Yes | | |
| 987 | Syamalambapuram | c | Yes | c | Yes | Yes | Yes | | Yes | | |
| 988 | Turakapeta | c | Yes | c | Yes | Yes | Yes | | Yes | | |
| 989 | Dabbapadu | b | Yes | c | Yes | Yes | Yes | | Yes | | |
| 990 | Seethampuram | | | | | | | | | | |
| 991 | Krishnapuram | c | a | c | Yes | a | Yes | | Yes | | |
| 992 | Mallikarjunapuram | c | Yes | c | Yes | Yes | Yes | | Yes | | |
| 993 | Borrampeta | c | Yes | c | Yes | Yes | Yes | | Yes | | |
| 994 | Jambada | c | a | c | Yes | b | Yes | | Yes | | |

**Census of India 2011- Village Directory
Amenities and Land use (As on 2009)**

Name of District : Srikakulam

Location Code No.: 542

Name of Mandal Parishad : Lakshminarsupeta

Location Code No.: 0462

| Village connected to highways,village roads, banks & credit societies (If amenities available code -Yes is given, If not available within the village , the distance range code viz; a for < 5 Kms, b for 5-10 Kms and c for 10+ kms of nearest place where facility is available is given). | | | | | | | | | | | | Name of Village | Sl. No. |
|--|--------------------------------|--|-----------------------------------|-------------|----------------|----------------------------------|--------------------------------------|----------------|---------------------------------|-----|-------------------------------|-----------------|---------|
| Connected to national highway(NH) | Connected to state highway(SH) | Connected to major district road (MDR) | Connected to others district road | Pucca roads | Kutchcha roads | Water bounded macadam(WBM) roads | Navigable waterway (river/canal)(NW) | Footpaths (FP) | Commercial & Co-operative Banks | ATM | Agricultural Credit Societies | | |
| 68 | 69 | 70 | 71 | 72 | 73 | 74 | 75 | 76 | 77 | 78 | 79 | 2 | 1 |
| c | c | b | Yes | Yes | Yes | b | Yes | b | c | b | Jadapeta | 974 | |
| c | c | b | Yes | Yes | Yes | b | Yes | b | b | b | Pusam | 975 | |
| c | c | b | Yes | b | Yes | b | Yes | b | c | b | Kaviti | 976 | |
| c | c | a | Yes | Yes | Yes | c | Yes | a | b | a | Ravichandri | 977 | |
| c | c | a | Yes | Yes | Yes | b | Yes | a | b | a | Dhanukuvada | 978 | |
| c | c | Yes | Yes | Yes | Yes | b | Yes | a | b | a | Kovilam | 979 | |
| c | c | a | Yes | Yes | Yes | b | Yes | a | b | a | Mariapalle | 980 | |
| | | | | | | | | | | | Jangalavalasa | 981 | |
| c | c | b | Yes | b | Yes | b | Yes | b | c | b | Vadavalasa | 982 | |
| c | c | a | Yes | b | Yes | b | Yes | a | b | a | Chittimandalam | 983 | |
| c | c | Yes | Yes | Yes | Yes | b | Yes | a | b | a | Chinthalabadavanja | 984 | |
| c | c | a | Yes | Yes | Yes | b | Yes | b | c | b | Donkalabadavanja | 985 | |
| c | c | a | Yes | Yes | Yes | c | Yes | b | b | b | Karkavalasa | 986 | |
| c | c | Yes | Yes | Yes | Yes | b | Yes | b | c | b | Syamalambapuram | 987 | |
| c | c | a | Yes | Yes | Yes | b | Yes | b | c | b | Turakapeta | 988 | |
| c | c | a | Yes | Yes | Yes | c | Yes | b | c | b | Dabbapadu | 989 | |
| | | | | | | | | | | | Seethampuram | 990 | |
| c | c | a | Yes | Yes | Yes | b | Yes | b | c | b | Krishnapuram | 991 | |
| c | c | Yes | Yes | b | Yes | b | Yes | b | c | b | Mallikarjunapuram | 992 | |
| c | c | a | Yes | Yes | Yes | b | Yes | c | c | c | Borrampeta | 993 | |
| c | c | b | Yes | a | Yes | b | Yes | b | c | b | Jambada | 994 | |

**Census of India 2011- Village Directory
Amenities and Land use (As on 2009)**

Name of District : Srikakulam

Location Code No.: 542

Name of Mandal Parishad : Lakshminarsupeta

Location Code No.: 0462

| Sl. No. | Name of Village | Availability of miscellaneous facilities (If amenities available code -Yes is given, If not available within the village, the distance range code viz; a for < 5 Kms, b for 5-10 Kms and c for 10+ kms of nearest place where facility is available is given). | | | | | | | | | |
|---------|--------------------|--|---------------------------------------|-------------------------|-------------|--------------------------------|---|--|------------------------------|--|----------------------------------|
| | | Self-Help Group (SHG) | Public distribution system (PDS) shop | Mandis / Regular market | Weekly Haat | Agricultural marketing society | Integrated Child Development Scheme (Nutritional Centres) | Anganwadi Centre (Nutritional Centres) | Others (Nutritional Centres) | ASHA (Accredited Social Health Activist) | Community centre with/without TV |
| 1 | 2 | 80 | 81 | 82 | 83 | 84 | 85 | 86 | 87 | 88 | 89 |
| 974 | Jadapeta | Yes | Yes | a | b | c | Yes | Yes | Yes | Yes | c |
| 975 | Pusam | Yes | Yes | b | b | b | Yes | Yes | Yes | Yes | b |
| 976 | Kaviti | Yes | a | a | b | c | Yes | Yes | Yes | Yes | c |
| 977 | Ravichandri | Yes | Yes | Yes | a | b | Yes | Yes | Yes | Yes | b |
| 978 | Dhanukuvada | Yes | Yes | a | a | b | Yes | Yes | Yes | Yes | b |
| 979 | Kovilam | Yes | Yes | b | a | b | Yes | Yes | Yes | Yes | b |
| 980 | Mariapalle | Yes | Yes | b | a | b | Yes | Yes | Yes | Yes | b |
| 981 | Jangalavalasa | | | | | | | | | | |
| 982 | Vadavalasa | Yes | Yes | c | b | c | Yes | Yes | Yes | Yes | c |
| 983 | Chittimandalam | Yes | a | b | a | b | Yes | a | Yes | a | b |
| 984 | Chinthalabadavanja | Yes | Yes | b | a | b | Yes | Yes | Yes | Yes | b |
| 985 | Donkalabadavanja | Yes | Yes | a | b | c | Yes | Yes | Yes | Yes | c |
| 986 | Karkavalasa | Yes | Yes | Yes | b | b | Yes | Yes | Yes | Yes | b |
| 987 | Syamalambapuram | Yes | Yes | a | c | c | Yes | Yes | Yes | Yes | c |
| 988 | Turakapeta | Yes | Yes | b | b | c | Yes | Yes | Yes | Yes | c |
| 989 | Dabbapadu | Yes | Yes | b | b | c | Yes | Yes | Yes | Yes | c |
| 990 | Seethampuram | | | | | | | | | | |
| 991 | Krishnapuram | Yes | Yes | b | b | c | Yes | Yes | Yes | Yes | c |
| 992 | Mallikarjunapuram | Yes | a | b | b | c | Yes | a | Yes | a | c |
| 993 | Borrampeta | Yes | Yes | c | c | c | Yes | Yes | Yes | Yes | c |
| 994 | Jambada | Yes | a | c | b | c | Yes | Yes | Yes | Yes | c |

**Census of India 2011- Village Directory
Amenities and Land use (As on 2009)**

Name of District : Srikakulam

Location Code No.: 542

Name of Mandal Parishad : Lakshminarsupeta

Location Code No.: 0462

| Availability of miscellaneous facilities (If amenities available code -Yes is given, If not available within the village, the distance range code viz; a for < 5 Kms, b for 5-10 Kms and c for 10+ kms of nearest place where facility is available is given). | | | | | | | | Availability of electricity (Yes/No) | | | | Nearest Town | | Name of Village | Sl. No. |
|--|---------------------------------|---------------------|----------------|---------------------|------------------|--------------------------|-----------------------------------|--------------------------------------|---|--------------------------------------|--------------------------------|---------------|---|--------------------|---------|
| Sports Field, | Sports Club / Recreation Centre | Cinema / Video Hall | Public Library | Public Reading Room | Newspaper Supply | Assembly Polling station | Birth & Death Registration Office | Power Supply for Domestic Use (ED) | Power Supply for Agricultural Use (EAG) | Power Supply for Commercial Use (EC) | Power Supply for All Uses (EA) | Name | Distance range code i.e. a for <5 Kms, b for 5-10 Kms and c for 10+ kms | | |
| 90 | 91 | 92 | 93 | 94 | 95 | 96 | 97 | 98 | 99 | 100 | 101 | 102 | 103 | 2 | 1 |
| b | c | c | b | b | Yes | Yes | a | Yes | Yes | Yes | Yes | Amadalavalasa | c | Jadapeta | 974 |
| b | c | c | b | b | Yes | b | a | Yes | Yes | Yes | Yes | Amadalavalasa | c | Pusam | 975 |
| b | c | c | b | c | Yes | Yes | a | Yes | Yes | Yes | Yes | Amadalavalasa | c | Kaviti | 976 |
| a | c | c | a | a | Yes | Yes | Yes | Yes | Yes | Yes | Yes | Amadalavalasa | c | Ravichandri | 977 |
| a | c | c | a | a | Yes | Yes | Yes | Yes | Yes | Yes | Yes | Amadalavalasa | c | Dhanukuvada | 978 |
| a | c | c | a | a | Yes | Yes | Yes | Yes | Yes | Yes | Yes | Amadalavalasa | c | Kovilam | 979 |
| a | c | c | a | Yes | Yes | Yes | Yes | Yes | Yes | Yes | Yes | Amadalavalasa | c | Mariapalle | 980 |
| | | | | | | | | | | | | Amadalavalasa | c | Jangalavalasa | 981 |
| b | c | c | b | b | Yes | Yes | a | Yes | Yes | Yes | Yes | Amadalavalasa | c | Vadavalasa | 982 |
| a | c | c | a | a | Yes | a | a | Yes | Yes | Yes | Yes | Amadalavalasa | c | Chittimandalam | 983 |
| a | c | c | a | Yes | Yes | Yes | Yes | Yes | Yes | Yes | Yes | Amadalavalasa | c | Chinthalabadavanja | 984 |
| b | c | c | b | a | Yes | Yes | a | Yes | Yes | Yes | Yes | Amadalavalasa | c | Donkalabadavanja | 985 |
| b | c | c | b | Yes | Yes | Yes | Yes | Yes | Yes | Yes | Yes | Amadalavalasa | c | Karkavalasa | 986 |
| b | c | c | b | a | Yes | Yes | a | Yes | Yes | Yes | Yes | Amadalavalasa | c | Syamalambapuram | 987 |
| b | c | c | b | Yes | Yes | Yes | Yes | Yes | Yes | Yes | Yes | Amadalavalasa | c | Turakapeta | 988 |
| b | c | c | b | Yes | Yes | Yes | Yes | Yes | Yes | Yes | Yes | Amadalavalasa | c | Dabbapadu | 989 |
| | | | | | | | | | | | | Amadalavalasa | c | Seethampuram | 990 |
| b | c | c | b | a | Yes | Yes | a | Yes | Yes | Yes | Yes | Amadalavalasa | c | Krishnapuram | 991 |
| b | c | c | b | a | Yes | Yes | a | Yes | Yes | Yes | Yes | Amadalavalasa | c | Mallikarjunapuram | 992 |
| c | c | c | c | Yes | Yes | Yes | Yes | Yes | Yes | Yes | Yes | Amadalavalasa | c | Borrampeta | 993 |
| c | c | c | c | a | Yes | Yes | a | Yes | Yes | Yes | Yes | Amadalavalasa | c | Jambada | 994 |

**Census of India 2011- Village Directory
Amenities and Land use (As on 2009)**

Name of District : Srikakulam

Location Code No.: 542

Name of Mandal Parishad : Lakshminarsupeta

Location Code No.: 0462

| Sl. No. | Name of Village | Land Use | | | | | | | | | | |
|---------|--------------------|---|----------------------------------|-------------------------------|--|--|-----------------------|---|-----------------|---------------|---------------------------|------------------------------|
| | | Area under different types of land use (in hectares rounded up to one decimal place) | | | | | | | | | | |
| 1 | 2 | 104 | 105 | 106 | 107 | 108 | 109 | 110 | 111 | 112 | 113 | 114 |
| | | Forests | Area under Non-agricultural Uses | Barren and Un-cultivable land | Permanent Pastures and Other Grazing Lands | Land Under Miscellaneous Tree Crops etc. | Culturable Waste Land | Fallow lands other than current fallows | Current Fallows | Net Area Sown | Total Irrigated Land Area | Total Un-irrigated Land Area |
| 974 | Jadapeta | 0 | 8 | 2 | 0 | 0 | 0 | 0.8 | 1.7 | 57.5 | 54.6 | 5.4 |
| 975 | Pusam | 0 | 9 | 16.6 | 1.6 | 0.8 | 0 | 0 | 3.2 | 69.8 | 66.4 | 6.6 |
| 976 | Kaviti | 0 | 24.5 | 9.7 | 4.9 | 0 | 0 | 2 | 10.1 | 68.8 | 59.5 | 21.4 |
| 977 | Ravichandri | 0 | 55.3 | 24.7 | 6.1 | 0 | 0 | 0.8 | 6.1 | 227 | 206.4 | 27.5 |
| 978 | Dhanukuvada | 0 | 0.3 | 0 | 0.4 | 0 | 0 | 0 | 3.6 | 111.7 | 111.3 | 4 |
| 979 | Kovilam | 0 | 18.9 | 17.4 | 0 | 0 | 0 | 1.6 | 2.4 | 109.7 | 106.4 | 7.3 |
| 980 | Mariapalle | 0 | 16 | 32.4 | 0.4 | 0 | 0 | 0 | 0 | 171.2 | 101.2 | 70 |
| 981 | Jangalavalasa | 0 | 3.4 | 4 | 0 | 0 | 0 | 0 | 0 | 41.5 | 26.3 | 15.2 |
| 982 | Vadavalasa | 0 | 6.5 | 19.4 | 0 | 1.6 | 0 | 0.8 | 0.8 | 95.9 | 69.2 | 28.3 |
| 983 | Chittimandalam | 0 | 5.6 | 6.5 | 0 | 0.4 | 0 | 0 | 0.8 | 73.7 | 73.3 | 1.2 |
| 984 | Chinthalabadavanja | 0 | 11.7 | 14.2 | 0 | 0.8 | 0 | 2 | 1.6 | 90.6 | 88.6 | 5.7 |
| 985 | Donkalabadavanja | 0 | 11 | 10.7 | 1.2 | 1.6 | 0 | 1.6 | 6.5 | 57.5 | 51 | 14.6 |
| 986 | Karkavalasa | 0 | 27.3 | 16.2 | 10.9 | 0 | 0 | 0.8 | 20.2 | 114.5 | 89 | 46.5 |
| 987 | Syamalambapuram | 0 | 6.4 | 6.1 | 7.7 | 0 | 0 | 0.8 | 4 | 66 | 56.7 | 14.2 |
| 988 | Turakapeta | 0 | 8.2 | 6.1 | 0 | 0.4 | 0 | 0 | 0.8 | 27.5 | 26.3 | 2 |
| 989 | Dabbapadu | 0 | 18.2 | 4 | 0 | 0.4 | 0 | 0.8 | 0 | 112.5 | 66.8 | 46.5 |
| 990 | Seethampuram | 0 | 1.7 | 2 | 0 | 0.8 | 0 | 0 | 1.2 | 22.3 | 22.3 | 1.2 |
| 991 | Krishnapuram | 0 | 12.1 | 12.1 | 0.8 | 1.6 | 0 | 0.8 | 1.6 | 93.9 | 95.5 | 0.8 |
| 992 | Mallikarjunapuram | 0 | 20.4 | 4 | 1.6 | 0.4 | 0 | 2.8 | 4.9 | 93.9 | 72.8 | 28.7 |
| 993 | Borrapeta | 0 | 10.5 | 16.6 | 0 | 2 | 0 | 0 | 0 | 76.9 | 61.5 | 15.4 |
| 994 | Jambada | 0 | 10.1 | 1.6 | 21.4 | 0 | 0 | 2 | 4.9 | 95.9 | 54.2 | 48.6 |

**Census of India 2011- Village Directory
Amenities and Land use (As on 2009)**

Name of District : Srikakulam

Location Code No.: 542

Name of Mandal Parishad : Lakshminarsupeta

Location Code No.: 0462

| Land Use | | | | | Name of three most important commodities manufactured | | | Name of Village | Sl. No. |
|--|------------------------|------------------|-----------------|-----------|---|--------|-------|--------------------|---------|
| Area irrigated by source (in hectare). | | | | | First | Second | Third | | |
| Canals (C) | Wells/Tube-wells(W/TW) | Tanks/Lakes(T/L) | Water Falls(WF) | Others(O) | | | | | |
| 115 | 116 | 117 | 118 | 119 | 120 | 121 | 122 | 2 | 1 |
| 6.1 | 0 | 48.6 | 0 | 0 | | | | Jadapeta | 974 |
| 16.2 | 0 | 50.2 | 0 | 0 | | | | Pusam | 975 |
| 0 | 2 | 57.5 | 0 | 0 | | | | Kaviti | 976 |
| 48.6 | 0 | 157.8 | 0 | 0 | | | | Ravichandri | 977 |
| 32 | 1.2 | 78.1 | 0 | 0 | | | | Dhanukuvada | 978 |
| 31.6 | 0 | 74.9 | 0 | 0 | Pots | Bricks | | Kovilam | 979 |
| 28.3 | 0 | 72.8 | 0 | 0 | Jaggery | | | Mariapalle | 980 |
| 12.1 | 4 | 10.1 | 0 | 0 | | | | Jangalavalasa | 981 |
| 0 | 0 | 69.2 | 0 | 0 | Jaggery | | | Vadavalasa | 982 |
| 6.1 | 0.8 | 66.4 | 0 | 0 | | | | Chittimandalam | 983 |
| 38 | 0 | 50.6 | 0 | 0 | | | | Chinthalabadavanja | 984 |
| 12.1 | 0 | 38.8 | 0 | 0 | | | | Donkalabadavanja | 985 |
| 13.4 | 0 | 75.7 | 0 | 0 | | | | Karkavalasa | 986 |
| 37.6 | 0 | 19 | 0 | 0 | | | | Syamalambapuram | 987 |
| 20.2 | 0 | 6.1 | 0 | 0 | | | | Turakapeta | 988 |
| 0 | 0 | 66.8 | 0 | 0 | | | | Dabbapadu | 989 |
| 16.2 | 0 | 6.1 | 0 | 0 | | | | Seethampuram | 990 |
| 32.4 | 1.6 | 61.5 | 0 | 0 | | | | Krishnapuram | 991 |
| 39.7 | 0 | 33.2 | 0 | 0 | | | | Mallikarjunapuram | 992 |
| 10.1 | 0 | 51.4 | 0 | 0 | | | | Borrapeta | 993 |
| 0 | 0 | 54.2 | 0 | 0 | | | | Jambada | 994 |

**Census of India 2011- Village Directory
Amenities and Land use (As on 2009)**

Name of District : Srikakulam

Location Code No.: 542

Name of Mandal Parishad : Lakshminarsupeta

Location Code No.: 0462

| Sl. No. | Name of Village | Location code no. | Total area of the village (in hectares rounded up to one decimal place) | Total population (2011 census) | Number of households (2011 census) | Number of educational amenities available (If not available within the village, the distance range code viz; a for < 5 Kms, b for 5-10 Kms and c for 10+ kms of nearest place where facility is available is given). | | | | | | | | | |
|--------------|-----------------------------|-------------------|--|----------------------------------|------------------------------------|--|--------------------|-------------------|----------------------|------------------------------|---|-------------------------|----------------------|---------------------------|------------------|
| | | | | | | Pre-Primary school (PP) | Primary school (P) | Middle school (M) | Secondary School (S) | Senior Secondary school (SS) | Degree college of arts science & commerce (ASC) | Engineering college(EC) | Medical college (MC) | Management institute (MI) | Polytechnic (Pt) |
| 1 | 2 | 3 | 4 | 5 | 6 | 7 | 8 | 9 | 10 | 11 | 12 | 13 | 14 | 15 | 16 |
| 995 | Valasapadu | 580908 | 71 | 429 | 118 | c | 1 | b | b | c | c | c | c | c | c |
| 996 | Munganna Agraharam | 580909 | 198 | 808 | 200 | c | 1 | 1 | b | c | c | c | c | c | c |
| 997 | Sidhantham | 580910 | 243 | 342 | 95 | c | 1 | a | b | c | c | c | c | c | c |
| 998 | Baratam | 580911 | 118 | 102 | 28 | c | 1 | a | b | c | c | c | c | c | c |
| 999 | Somanadhapuram | 580912 | 57 | 0 | 0 | | | | | | | | | | |
| 1000 | Sumanthapuram @ Podugu Padu | 580913 | 227 | 721 | 162 | c | 1 | a | b | b | c | c | c | c | c |
| Total | | | 6922 | 29107 | 7537 | 2 | 51 | 17 | 8 | 1 | 0 | 0 | 0 | 0 | 0 |

**Census of India 2011- Village Directory
Amenities and Land use (As on 2009)**

Name of District : Srikakulam

Location Code No.: 542

Name of Mandal Parishad : Lakshminarsupeta

Location Code No.: 0462

| Number of educational amenities available (If not available within the village, the distance range code viz; a for <5 Kms, b for 5-10 Kms and c for 10+ kms of nearest place where facility is available is given). | | | | Number of Medical Amenities available. (If not available within the village, the distance range code viz; a for < 5 Kms, b for 5-10 Kms and c for 10+ kms of nearest place where facility is available is given). | | | | | | | | | | Name of Village | Si. No. | |
|---|-----------------------------------|-----------------------------------|------------------|---|-----------------------------|---------------------------------|--|--------------------|--------------------------|------------------------------------|----------------|--------------------------|----------------------------|-----------------|-----------------------------|-----------------------------|
| Vocational training school /ITI | Non-formal training centre (NFTC) | Special school for disabled (SSD) | Others (specify) | Community health centre (CHC) | Primary health centre (PHC) | Primary health sub centre (PHS) | Maternity and child welfare centre (MCW) | T. B. clinic (TBC) | Hospital-allopathic (HA) | Hospital-alternative medicine (HO) | Dispensary (D) | Veterinary hospital (VH) | Mobile health clinic (MHC) | | | Family welfare centre (FWC) |
| 17 | 18 | 19 | 20 | 21 | 22 | 23 | 24 | 25 | 26 | 27 | 28 | 29 | 30 | 31 | 2 | 1 |
| c | c | c | | c | b | a | c | c | c | c | c | b | 1 | c | Valasapadu | 995 |
| c | c | c | | c | c | b | c | c | c | c | c | c | 1 | c | Munganna Agraharam | 996 |
| c | c | c | | c | b | 1 | c | c | c | c | c | c | a | c | Sidhantham | 997 |
| c | c | c | | c | c | a | c | c | c | c | c | c | 1 | c | Baratam | 998 |
| | | | | | | | | | | | | | | | Somanadhapuram | 999 |
| c | c | c | | c | c | a | c | c | c | c | c | c | 1 | c | Sumanthapuram @ Podugu Padu | 1000 |
| 0 | 0 | 0 | 0 | 0 | 1 | 6 | 0 | 0 | 0 | 0 | 1 | 1 | 34 | 0 | | |

**Census of India 2011- Village Directory
Amenities and Land use (As on 2009)**

Name of District : Srikakulam

Location Code No.: 542

Name of Mandal Parishad : Lakshminarsupeta

Location Code No.: 0462

| Sl. No. | Name of Village | Number of Non-Government Medical Amenities available. | | | | | | | Availability of drinking water - Yes / No | | | | | | | | |
|--------------|-----------------------------|---|---------------------------------------|--|-------------------------------------|---|---------------|----------|---|---------------------------------------|-----------|------------------------|----------|---------------|--------------------|----------|--|
| | | Charitable non Govt. hospital/Nursing home. | Medical practitioner with MBBS Degree | Medical practitioner with other degree | Medical practitioner with no degree | Traditional practitioner and faith healer | Medicine Shop | Others | Tap water (Treated/Untreated) | Well water (Covered / Uncovered well) | Hand Pump | Tube wells / Bore well | Spring | River / Canal | Tank / Pond / Lake | Others | |
| 1 | 2 | 32 | 33 | 34 | 35 | 36 | 37 | 38 | 39 | 40 | 41 | 42 | 43 | 44 | 45 | 46 | |
| 995 | Valasapadu | 0 | 0 | 0 | 1 | 0 | 0 | 0 | No | Yes | Yes | No | No | No | Yes | No | |
| 996 | Munganna Agraharam | 0 | 0 | 0 | 1 | 0 | 0 | 0 | No | Yes | Yes | No | No | Yes | Yes | No | |
| 997 | Sidhantham | 0 | 0 | 0 | 1 | 0 | 0 | 0 | No | Yes | Yes | Yes | No | Yes | Yes | No | |
| 998 | Baratam | 0 | 0 | 0 | 1 | 0 | 0 | 0 | No | Yes | Yes | No | No | Yes | Yes | No | |
| 999 | Somanadhapuram | | | | | | | | | | | | | | | | |
| 1000 | Sumanthapuram @ Podugu Padu | 0 | 0 | 0 | 1 | 0 | 0 | 0 | Yes | Yes | Yes | No | No | Yes | Yes | No | |
| Total | | 1 | 6 | 4 | 39 | 0 | 9 | 0 | 5 | 40 | 40 | 29 | 0 | 27 | 39 | 0 | |

**Census of India 2011- Village Directory
Amenities and Land use (As on 2009)**

Name of District : Srikakulam

Location Code No.: 542

Name of Mandal Parishad : Lakshminarsupeta

Location Code No.: 0462

| Availability of toilet & others Yes / No | | | | Communication and transport facilities (If amenities available code -Yes is given except for Village Pin Code ,If not available within the village , the distance range code viz; a for < 5 Kms, b for 5-10 Kms and c for 10+ kms of nearest place where facility is available is given). | | | | | | | | Name of Village | Sl. No. |
|---|----------------------------------|---|--|---|-----------------------|--------------------------------|------------------|-------------------------|--------------------------|-----------------------|---|-----------------------------|---------|
| Community toilet including bath. | Community toilet excluding bath. | Rural sanitary mart or sanitary hardware outlet available near the village. | Community bio- gas or recycle of waste for productive use. | Post office(PO) | Sub post office (SPO) | Post & Telegraph office (P&TO) | Village Pin Code | Telephones (Land lines) | Public call office (PCO) | Mobile phone coverage | Internet cafes/ Common service centre (CSC) | | |
| 47 | 48 | 49 | 50 | 51 | 52 | 53 | 54 | 55 | 56 | 57 | 58 | 2 | 1 |
| No | No | No | No | c | a | c | 532458 | Yes | Yes | Yes | c | Valasapadu | 995 |
| No | No | No | No | c | a | c | 532458 | Yes | Yes | Yes | c | Munganna Agraharam | 996 |
| No | No | No | No | c | Yes | c | 532458 | Yes | Yes | Yes | c | Sidhantham | 997 |
| No | No | No | No | c | a | c | 532458 | Yes | Yes | Yes | c | Baratam | 998 |
| | | | | | | | | | | | | Somanadhapuram | 999 |
| No | No | No | No | c | a | c | 532458 | Yes | Yes | Yes | c | Sumanthapuram @ Podugu Padu | 1000 |
| 0 | 1 | 0 | 0 | 1 | 5 | 0 | | 39 | 39 | 40 | 0 | | |

**Census of India 2011- Village Directory
Amenities and Land use (As on 2009)**

Name of District : Srikakulam

Location Code No.: 542

Name of Mandal Parishad : Lakshminarsupeta

Location Code No.: 0462

| Sl. No. | Name of Village | Communication and transport facilities (If amenities available code -Yes is given except for Village Pin Code, If not available within the village, the distance range code viz; a for < 5 Kms, b for 5-10 Kms and c for 10+ kms of nearest place where facility is available is given). | | | | | | | | | |
|--------------|-----------------------------|--|--------------------------------|------------------|---------------------|----------------|-----------|---|-------------------------|--------------------------|--|
| | | Private courier facility | Bus service (Public & Private) | Railway stations | Auto/Modified Autos | Taxis and Vans | Tractors | Cycle-pulled rickshaws(Manual & Machine driven) | Carts driven by animals | Sea /River ferry service | |
| 1 | 2 | 59 | 60 | 61 | 62 | 63 | 64 | 65 | 66 | 67 | |
| 995 | Valasapadu | c | a | c | Yes | a | Yes | | Yes | | |
| 996 | Munganna Agraharam | c | a | c | Yes | b | Yes | | Yes | | |
| 997 | Sidhantham | c | a | c | Yes | b | Yes | | Yes | | |
| 998 | Baratam | c | Yes | c | Yes | a | a | | Yes | | |
| 999 | Somanadhapuram | | | | | | | | | | |
| 1000 | Sumanthapuram @ Podugu Padu | c | a | c | Yes | b | Yes | | Yes | | |
| Total | | 0 | 14 | 0 | 35 | 9 | 28 | 0 | 37 | 0 | |

**Census of India 2011- Village Directory
Amenities and Land use (As on 2009)**

Name of District : Srikakulam

Location Code No.: 542

Name of Mandal Parishad : Lakshminarsupeta

Location Code No.: 0462

| Village connected to highways,village roads, banks & credit societies (If amenities available code -Yes is given, If not available within the village , the distance range code viz; a for < 5 Kms, b for 5-10 Kms and c for 10+ kms of nearest place where facility is available is given). | | | | | | | | | | | | Name of Village | Sl. No. |
|--|----------|----------|-----------|-----------|-----------|----------|----------|-----------|----------|----------|----------|-----------------------------|---------|
| 68 | 69 | 70 | 71 | 72 | 73 | 74 | 75 | 76 | 77 | 78 | 79 | | |
| c | c | a | Yes | a | Yes | b | | Yes | c | c | c | Valasapadu | 995 |
| c | c | a | Yes | Yes | Yes | b | | Yes | c | c | b | Munganna Agraharam | 996 |
| c | c | b | Yes | a | Yes | b | | Yes | c | c | c | Sidhantham | 997 |
| c | c | a | Yes | a | Yes | b | | Yes | c | c | c | Baratam | 998 |
| | | | | | | | | | | | | Somanadhapuram | 999 |
| c | c | a | Yes | Yes | Yes | b | | Yes | c | c | c | Sumanthapuram @ Podugu Padu | 1000 |
| 0 | 0 | 7 | 40 | 26 | 40 | 1 | 0 | 40 | 1 | 0 | 1 | | |

**Census of India 2011- Village Directory
Amenities and Land use (As on 2009)**

Name of District : Srikakulam

Location Code No.: 542

Name of Mandal Parishad : Lakshminarsupeta

Location Code No.: 0462

| Sl. No. | Name of Village | Availability of miscellaneous facilities (If amenities available code -Yes is given, If not available within the village, the distance range code viz; a for < 5 Kms, b for 5-10 Kms and c for 10+ kms of nearest place where facility is available is given). | | | | | | | | | |
|--------------|-----------------------------|--|---------------------------------------|-------------------------|-------------|--------------------------------|---|--|------------------------------|--|----------------------------------|
| | | Self-Help Group (SHG) | Public distribution system (PDS) shop | Mandis / Regular market | Weekly Haat | Agricultural marketing society | Integrated Child Development Scheme (Nutritional Centres) | Anganwadi Centre (Nutritional Centres) | Others (Nutritional Centres) | ASHA (Accredited Social Health Activist) | Community centre with/without TV |
| 1 | 2 | 80 | 81 | 82 | 83 | 84 | 85 | 86 | 87 | 88 | 89 |
| 995 | Valasapadu | Yes | b | b | c | c | Yes | Yes | Yes | Yes | c |
| 996 | Munganna Agraharam | Yes | Yes | c | c | c | Yes | Yes | Yes | Yes | c |
| 997 | Sidhantham | Yes | Yes | c | c | c | Yes | Yes | Yes | Yes | c |
| 998 | Baratam | Yes | a | c | c | c | Yes | Yes | Yes | Yes | c |
| 999 | Somanadhapuram | | | | | | | | | | |
| 1000 | Sumanthapuram @ Podugu Padu | Yes | Yes | c | c | c | Yes | Yes | Yes | Yes | c |
| Total | | 40 | 27 | 3 | 1 | 0 | 40 | 38 | 40 | 38 | 0 |

**Census of India 2011- Village Directory
Amenities and Land use (As on 2009)**

Name of District : Srikakulam

Location Code No.: 542

Name of Mandal Parishad : Lakshminarsupeta

Location Code No.: 0462

| Availability of miscellaneous facilities (If amenities available code -Yes is given, If not available within the village, the distance range code viz; a for < 5 Kms, b for 5-10 Kms and c for 10+ kms of nearest place where facility is available is given). | | | | | | | | | Availability of electricity (Yes/No) | | | | Nearest Town | | Name of Village | Sl. No. |
|--|---------------------------------|---------------------|----------------|---------------------|------------------|--------------------------|-----------------------------------|------------------------------------|---|--------------------------------------|--------------------------------|---------------|---|-----------------------------|-----------------|---------|
| Sports Field, | Sports Club / Recreation Centre | Cinema / Video Hall | Public Library | Public Reading Room | Newspaper Supply | Assembly Polling station | Birth & Death Registration Office | Power Supply for Domestic Use (ED) | Power Supply for Agricultural Use (EAG) | Power Supply for Commercial Use (EC) | Power Supply for All Uses (EA) | Name | Distance range code i.e. a for <5 Kms, b for 5-10 Kms and c for 10+ kms | | | |
| 90 | 91 | 92 | 93 | 94 | 95 | 96 | 97 | 98 | 99 | 100 | 101 | 102 | 103 | 2 | 1 | |
| c | c | c | c | a | Yes | a | a | Yes | Yes | Yes | Yes | Amadalavalasa | c | Valasapadu | 995 | |
| c | c | c | c | b | Yes | Yes | a | Yes | Yes | Yes | Yes | Amadalavalasa | c | Munganna Agraharam | 996 | |
| c | c | c | c | Yes | Yes | Yes | Yes | Yes | Yes | Yes | Yes | Amadalavalasa | c | Sidhantham | 997 | |
| c | c | c | c | a | Yes | a | a | Yes | Yes | Yes | Yes | Amadalavalasa | c | Baratam | 998 | |
| | | | | | | | | | | | | Amadalavalasa | c | Somanadhapuram | 999 | |
| c | c | c | c | Yes | Yes | Yes | Yes | Yes | Yes | Yes | Yes | Amadalavalasa | c | Sumanthapuram @ Podugu Padu | 1000 | |
| 1 | 0 | 0 | 1 | 9 | 40 | 33 | 19 | 40 | 40 | 40 | 40 | | 0 | | | |

**Census of India 2011- Village Directory
Amenities and Land use (As on 2009)**

Name of District : Srikakulam

Location Code No.: 542

Name of Mandal Parishad : Lakshminarsupeta

Location Code No.: 0462

| Sl. No. | Name of Village | Land Use | | | | | | | | | | |
|--------------|-----------------------------|---|----------------------------------|-------------------------------|--|--|-----------------------|---|-----------------|---------------|---------------------------|------------------------------|
| | | Area under different types of land use (in hectares rounded up to one decimal place) | | | | | | | | | | |
| 1 | 2 | 104 | 105 | 106 | 107 | 108 | 109 | 110 | 111 | 112 | 113 | 114 |
| | | Forests | Area under Non-agricultural Uses | Barren and Un-cultivable land | Permanent Pastures and Other Grazing Lands | Land Under Miscellaneous Tree Crops etc. | Culturable Waste Land | Fallow lands other than current fallows | Current Fallows | Net Area Sown | Total Irrigated Land Area | Total Un-irrigated Land Area |
| 995 | Valasapadu | 0 | 14.7 | 5.7 | 1.6 | 1.2 | 0 | 3.2 | 4.9 | 39.7 | 35.2 | 12.6 |
| 996 | Munganna Agraharam | 0 | 35.3 | 7.3 | 2.8 | 1.6 | 0 | 0.8 | 0 | 150.1 | 138 | 13 |
| 997 | Sidhantham | 0 | 41.1 | 32.4 | 0.8 | 0 | 0 | 0.8 | 8.9 | 159 | 136 | 32.8 |
| 998 | Baratam | 0 | 16.8 | 31.6 | 2 | 2 | 0 | 2 | 6.1 | 57.5 | 57.5 | 8.1 |
| 999 | Somanadhapuram | 0 | 4.4 | 2.4 | 0 | 0 | 0 | 0 | 1.6 | 48.6 | 36 | 14.2 |
| 1000 | Sumanthapuram @ Podugu Padu | 0 | 24.3 | 17.4 | 0 | 0 | 0 | 0 | 2.8 | 182.5 | 161.5 | 23.9 |
| Total | | 0 | 1055.2 | 897.8 | 142.9 | 56.2 | 25.5 | 58 | 201.8 | 4483.3 | 3693.3 | 1051 |

**Census of India 2011- Village Directory
Amenities and Land use (As on 2009)**

Name of District : Srikakulam

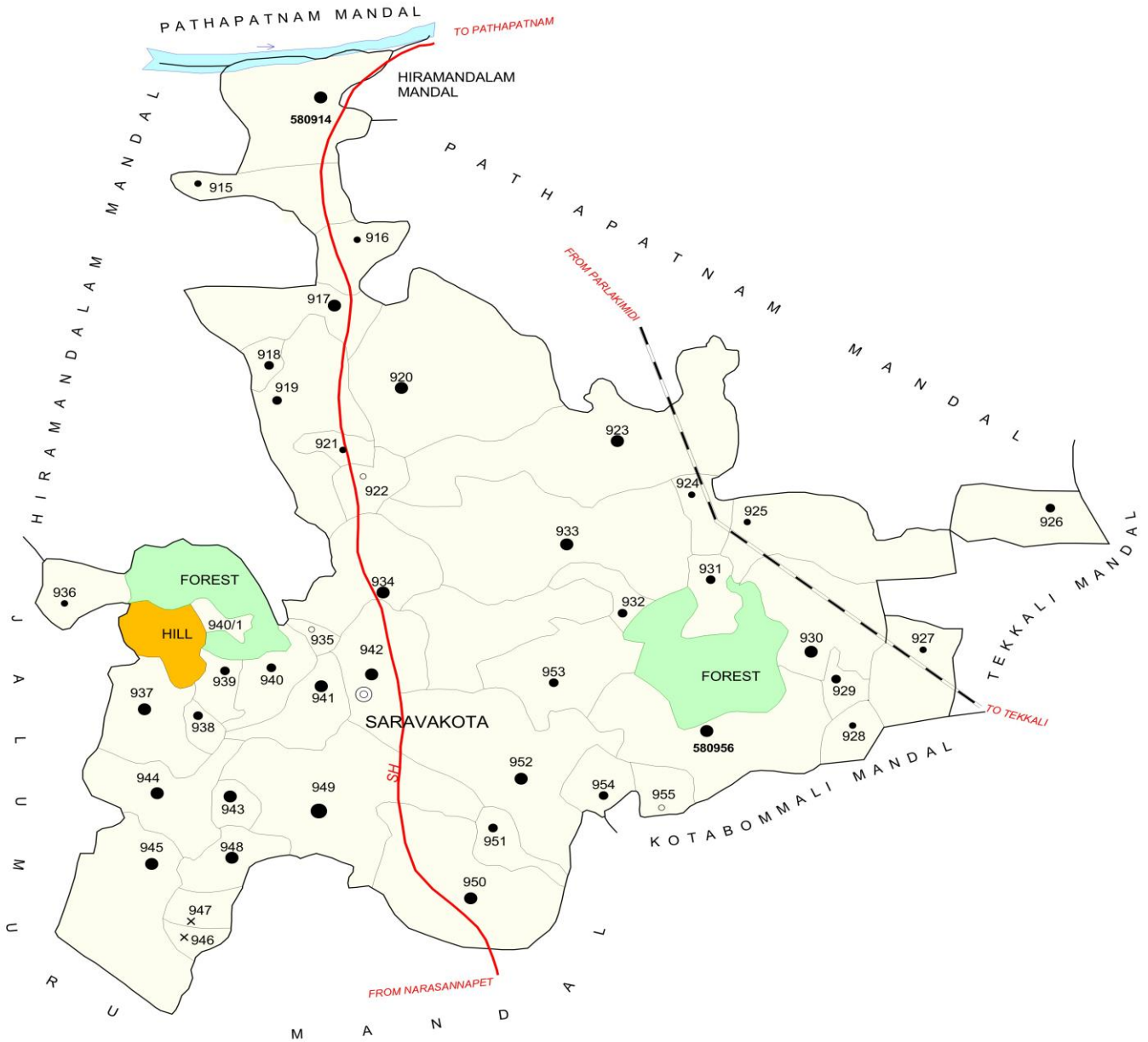
Location Code No.: 542

Name of Mandal Parishad : Lakshminarsupeta

Location Code No.: 0462

| Land Use | | | | | Name of three most important commodities manufactured | | | Name of Village | Sl. No. |
|--|------------------------|------------------|-----------------|-----------|---|--------|-------|-----------------------------|---------|
| Area irrigated by source (in hectare). | | | | | First | Second | Third | | |
| Canals (C) | Wells/Tube-wells(W/TW) | Tanks/Lakes(T/L) | Water Falls(WF) | Others(O) | | | | | |
| 115 | 116 | 117 | 118 | 119 | 120 | 121 | 122 | 2 | 1 |
| 8.1 | 0 | 27.1 | 0 | 0 | | | | Valasapadu | 995 |
| 60.7 | 0 | 77.3 | 0 | 0 | | | | Munganna Agraharam | 996 |
| 49.4 | 0 | 86.6 | 0 | 0 | | | | Sidhantham | 997 |
| 39.2 | 0 | 18.2 | 0 | 0 | | | | Baratam | 998 |
| 16.2 | 0 | 19.8 | 0 | 0 | | | | Somanadhapuram | 999 |
| 23.5 | 0 | 138 | 0 | 0 | | | | Sumanthapuram @ Podugu Padu | 1000 |
| 821.2 | 41.9 | 2829.9 | 0 | 0 | | | | | |

INDIA
 ANDHRA PRADESH
 SARAVAKOTA MANDAL
 SRIKAKULAM DISTRICT



AREA : 196.26 Sq. Kms.
 POPULATION : 52243
 No. OF TOWNS : NIL
 No. OF VILLAGES : 43
 DISTANCE FROM Dist. H.Qtrs.
 TO MANDAL : 20 Kms.

| | |
|---|-----------|
| BOUNDARY, MANDAL | ————— |
| VILLAGE WITH MDDS CODE | ● 580914 |
| FOREST..... | ■ |
| HEADQUARTERS, MANDAL | ⊙ |
| POPULATION SIZE OF VILLAGES: BELOW 200, | ○ |
| 200-499, 500-999, 1000-4999, 5000 AND ABOVE ... | ● ● ● ● ● |
| UNINHABITED VILLAGE WITH MDDS CODE | ⊗ 580947 |
| STATE HIGHWAY | —SH— |
| RAILWAYLINE WITH STATION, BROAD GAUGE.. | —+— |
| RIVER/STREAM | ~~~~~ |
| HILL..... | ■ |

**ALPHABETICAL LIST OF VILLAGES (MANDAL PARISHAD WISE)
SRIKAKULAM DISTRICT**

| Sl. No. | Name of Village | 2011 Census Location Code No. | 2001 Census Location Code No. |
|---|--------------------|----------------------------------|----------------------------------|
| 1 | 2 | 3 | 4 |
| Name of Mandal Parishad : Saravakota | | | |
| Name of Mandal : Saravakota (0020) | | | |
| 1 | Agadala | 2854204788580935 | 2811002001193800 |
| 2 | Akkivalasa | 2854204788580938 | 2811002001194100 |
| 3 | Anguru | 2854204788580950 | 2811002001195300 |
| 4 | Annupuram | 2854204788580932 | 2811002001193500 |
| 5 | Avalangi | 2854204788580944 | 2811002001194700 |
| 6 | Bejji | 2854204788580931 | 2811002001193400 |
| 7 | Bhadri | 2854204788580937 | 2811002001194000 |
| 8 | Bonthu | 2854204788580919 | 2811002001192200 |
| 9 | Budithi | 2854204788580945 | 2811002001194800 |
| 10 | Budithipeta | 2854204788580946 | 2811002001194900 |
| 11 | Bydalapuram | 2854204788580936 | 2811002001193900 |
| 12 | Charanadasapuram | 2854204788580928 | 2811002001193100 |
| 13 | Cheedipudi | 2854204788580948 | 2811002001195100 |
| 14 | Chodasamudram | 2854204788580953 | 2811002001195600 |
| 15 | Dasapuram | 2854204788580916 | 2811002001191900 |
| 16 | Dharmalakshmipuram | 2854204788580917 | 2811002001192000 |
| 17 | Gopalapuram | 2854204788580940 | 2811002001194300 |
| 18 | Gorribanda | 2854204788580934 | 2811002001193700 |
| 19 | Govardhanapuram | 2854204788580933 | 2811002001193600 |
| 20 | Gujjuvada | 2854204788580924 | 2811002001192700 |
| 21 | Gummapadu | 2854204788580939 | 2811002001194200 |
| 22 | Jamachakram | 2854204788580954 | 2811002001195700 |
| 23 | Jarali | 2854204788580956 | 2811002001195900 |
| 24 | Kinneravada | 2854204788580943 | 2811002001194600 |
| 25 | Kommusariapalle | 2854204788580925 | 2811002001192800 |
| 26 | Kotturu | 2854204788580941 | 2811002001194400 |
| 27 | Kummarigunta | 2854204788580952 | 2811002001195500 |
| 28 | Kuridingi | 2854204788580921 | 2811002001192400 |
| 29 | Kurmanadhapuram | 2854204788580927 | 2811002001193000 |
| 30 | Mahasingi | 2854204788580920 | 2811002001192300 |
| 31 | Marripadu | 2854204788580926 | 2811002001192900 |
| 32 | Nowthala | 2854204788580914 | 2811002001191700 |
| 33 | Pedalamba | 2854204788580923 | 2811002001192600 |
| 34 | Poppangi | 2854204788580922 | 2811002001192500 |
| 35 | Ramachandrapuram | 2854204788580955 | 2811002001195800 |
| 36 | Ramakrishnapuram | 2854204788580929 | 2811002001193200 |
| 37 | Saravakota | 2854204788580942 | 2811002001194500 |
| 38 | Savarabonthu | 2854204788580918 | 2811002001192100 |
| 39 | Savaramaluva | 2854204788580915 | 2811002001191800 |
| 40 | Sivarampuram | 2854204788580951 | 2811002001195400 |
| 41 | Thogiri | 2854204788580949 | 2811002001195200 |
| 42 | Vandra | 2854204788580930 | 2811002001193300 |
| 43 | Venkatabada | 2854204788580947 | 2811002001195000 |

**Census of India 2011- Village Directory
Amenities and Land use (As on 2009)**

Name of District : Srikakulam

Location Code No.: 542

Name of Mandal Parishad : Saravakota

Location Code No.: 0463

| Sl. No. | Name of Village | Location code no. | Total area of the village (in hectares rounded up to one decimal place) | Total population (2011 census) | Number of households (2011 census) | Number of educational amenities available (If not available within the village, the distance range code viz; a for < 5 Kms, b for 5-10 Kms and c for 10+ kms of nearest place where facility is available is given). | | | | | | | | | | |
|---------|--------------------|-------------------|--|----------------------------------|------------------------------------|--|--------------------|-------------------|----------------------|------------------------------|---|-------------------------|----------------------|---------------------------|------------------|--|
| | | | | | | Pre-Primary school (PP) | Primary school (P) | Middle school (M) | Secondary School (S) | Senior Secondary school (SS) | Degree college of arts science & commerce (ASC) | Engineering college(EC) | Medical college (MC) | Management institute (MI) | Polytechnic (Pt) | |
| 1 | 2 | 3 | 4 | 5 | 6 | 7 | 8 | 9 | 10 | 11 | 12 | 13 | 14 | 15 | 16 | |
| 1001 | Nowthala | 580914 | 932 | 2245 | 608 | a | 2 | 1 | b | b | b | c | c | c | c | |
| 1002 | Savaramaluva | 580915 | 63 | 230 | 66 | a | 1 | a | b | c | c | c | c | c | c | |
| 1003 | Dasapuram | 580916 | 166 | 277 | 78 | b | 1 | b | b | b | c | c | c | c | c | |
| 1004 | Dharmalakshampuram | 580917 | 169 | 1106 | 317 | b | 2 | 1 | b | c | c | c | c | c | c | |
| 1005 | Savarabonthu | 580918 | 47 | 601 | 85 | b | 1 | 1 | 1 | b | c | c | c | c | c | |
| 1006 | Bonthu | 580919 | 947 | 841 | 244 | b | 2 | 1 | 1 | b | c | c | c | c | c | |
| 1007 | Mahasingi | 580920 | 916 | 1645 | 445 | b | 4 | a | a | b | c | c | c | c | c | |
| 1008 | Kuridingi | 580921 | 76 | 426 | 108 | a | 2 | a | a | a | c | c | c | c | c | |
| 1009 | Poppangi | 580922 | 183 | 58 | 14 | a | a | a | a | a | c | c | c | c | c | |
| 1010 | Pedalamba | 580923 | 1143 | 2029 | 533 | c | 3 | 1 | b | c | c | c | c | c | c | |
| 1011 | Gujjuvada | 580924 | 109 | 472 | 120 | b | 1 | a | b | b | c | c | c | c | c | |
| 1012 | Kommusariapalle | 580925 | 131 | 401 | 111 | a | 1 | a | a | c | c | c | c | c | c | |
| 1013 | Marripadu | 580926 | 379 | 501 | 121 | b | 2 | b | b | b | b | b | c | c | b | |
| 1014 | Kurmanadhapuram | 580927 | 188 | 488 | 130 | b | 1 | a | a | b | b | b | c | c | b | |
| 1015 | Charanadasapuram | 580928 | 133 | 328 | 96 | c | 1 | a | a | c | c | c | c | c | c | |
| 1016 | Ramakrishnapuram | 580929 | 23 | 569 | 134 | a | 1 | 1 | a | b | b | c | c | c | c | |
| 1017 | Vandra | 580930 | 534 | 1413 | 348 | a | 3 | 1 | a | a | b | b | c | c | b | |
| 1018 | Bejji | 580931 | 148 | 874 | 234 | a | 2 | a | a | b | b | b | c | c | b | |
| 1019 | Annupuram | 580932 | 118 | 715 | 159 | a | 1 | a | a | a | c | c | c | c | c | |
| 1020 | Govardhanapuram | 580933 | 1043 | 2230 | 549 | b | 5 | 2 | b | b | c | c | c | c | c | |
| 1021 | Gorribanda | 580934 | 530 | 1830 | 526 | a | 6 | a | a | a | c | c | c | c | c | |
| 1022 | Agadala | 580935 | 57 | 165 | 39 | a | 1 | a | a | a | c | c | c | c | c | |
| 1023 | Bydalapuram | 580936 | 490 | 408 | 101 | c | 1 | a | a | c | c | c | c | c | c | |

**Census of India 2011- Village Directory
Amenities and Land use (As on 2009)**

Name of District : Srikakulam

Location Code No.: 542

Name of Mandal Parishad : Saravakota

Location Code No.: 0463

| Number of educational amenities available (If not available within the village, the distance range code viz; a for <5 Kms, b for 5-10 Kms and c for 10+ kms of nearest place where facility is available is given). | | | | Number of Medical Amenities available. (If not available within the village, the distance range code viz; a for <5 Kms, b for 5-10 Kms and c for 10+ kms of nearest place where facility is available is given). | | | | | | | | | | Name of Village | Sl. No. | |
|---|-----------------------------------|-----------------------------------|------------------|--|-----------------------------|---------------------------------|--|--------------------|--------------------------|------------------------------------|----------------|--------------------------|----------------------------|-----------------|--------------------|-----------------------------|
| Vocational training school /ITI | Non-formal training centre (NFTC) | Special school for disabled (SSD) | Others (specify) | Community health centre (CHC) | Primary health centre (PHC) | Primary health sub centre (PHS) | Maternity and child welfare centre (MCW) | T. B. clinic (TBC) | Hospital-allopathic (HA) | Hospital-alternative medicine (HO) | Dispensary (D) | Veterinary hospital (VH) | Mobile health clinic (MHC) | | | Family welfare centre (FWC) |
| 17 | 18 | 19 | 20 | 21 | 22 | 23 | 24 | 25 | 26 | 27 | 28 | 29 | 30 | 31 | 2 | 1 |
| c | c | c | | c | b | 1 | c | c | c | c | c | b | a | c | Nowthala | 1001 |
| c | c | c | | b | b | b | c | c | b | c | b | b | 1 | b | Savaramaluva | 1002 |
| c | c | c | | c | b | a | c | c | c | c | c | b | 1 | c | Dasupuram | 1003 |
| c | c | c | | c | b | b | c | c | c | c | c | b | 1 | c | Dharmalakshnipuram | 1004 |
| c | c | c | | c | b | a | c | c | c | c | c | b | 1 | c | Savarabonthu | 1005 |
| c | c | c | | c | a | b | c | c | c | c | c | b | 1 | c | Bonthu | 1006 |
| c | c | c | | c | b | a | c | c | c | c | c | b | 1 | c | Mahasingi | 1007 |
| c | c | c | | c | a | a | c | c | c | c | c | c | 1 | c | Kuridingi | 1008 |
| c | c | c | | c | a | a | c | c | c | c | c | c | 1 | c | Poppangi | 1009 |
| c | c | c | | c | c | 1 | c | c | c | c | c | c | a | c | Pedalamba | 1010 |
| c | c | c | | c | b | b | c | c | c | c | b | b | 1 | c | Gujjuvada | 1011 |
| c | c | c | | c | b | 1 | c | c | c | c | c | b | a | c | Kommusariapalle | 1012 |
| b | c | c | | c | c | b | c | c | c | c | c | c | 1 | c | Marripadu | 1013 |
| b | c | c | | c | b | b | c | c | c | c | c | c | 1 | c | Kurmanadhapuram | 1014 |
| c | c | c | | c | a | a | c | c | c | c | c | c | 1 | c | Charanadasapuram | 1015 |
| c | c | c | | c | a | b | c | c | c | c | c | c | 1 | c | Ramakrishnapuram | 1016 |
| b | c | c | | b | b | b | c | c | c | c | b | b | 1 | c | Vandra | 1017 |
| b | c | c | | b | b | b | c | c | c | c | b | b | 1 | c | Bejji | 1018 |
| c | c | c | | c | a | a | c | c | c | c | c | c | 1 | c | Annupuram | 1019 |
| c | c | c | | c | c | c | c | c | c | c | b | c | 1 | c | Govardhanapuram | 1020 |
| c | c | c | | c | a | a | c | c | c | c | c | c | 1 | c | Gorribanda | 1021 |
| c | c | c | | c | a | a | c | c | c | c | c | b | 1 | c | Agadala | 1022 |
| c | c | c | | c | b | b | c | c | c | c | c | c | 1 | c | Bydalapuram | 1023 |

**Census of India 2011- Village Directory
Amenities and Land use (As on 2009)**

Name of District : Srikakulam

Location Code No.: 542

Name of Mandal Parishad : Saravakota

Location Code No.: 0463

| Sl. No. | Name of Village | Number of Non-Government Medical Amenities available. | | | | | | | Availability of drinking water - Yes / No | | | | | | | |
|---------|--------------------|---|---------------------------------------|--|-------------------------------------|---|---------------|--------|---|---------------------------------------|-----------|------------------------|--------|---------------|--------------------|--------|
| | | Charitable non Govt. hospital/Nursing home. | Medical practitioner with MBBS Degree | Medical practitioner with other degree | Medical practitioner with no degree | Traditional practitioner and faith healer | Medicine Shop | Others | Tap water (Treated/Untreated) | Well water (Covered / Uncovered well) | Hand Pump | Tube wells / Bore well | Spring | River / Canal | Tank / Pond / Lake | Others |
| 1 | 2 | 32 | 33 | 34 | 35 | 36 | 37 | 38 | 39 | 40 | 41 | 42 | 43 | 44 | 45 | 46 |
| 1001 | Nowthala | 0 | 0 | 1 | 2 | 0 | 1 | 0 | Yes | Yes | Yes | No | No | No | Yes | No |
| 1002 | Savaramaluva | 0 | 0 | 0 | 0 | 0 | 0 | 0 | No | Yes | Yes | No | No | No | No | No |
| 1003 | Dasupuram | 0 | 0 | 0 | 0 | 0 | 0 | 0 | No | Yes | Yes | No | No | No | No | No |
| 1004 | Dharmalakshampuram | 0 | 0 | 0 | 1 | 0 | 0 | 0 | Yes | Yes | Yes | No | No | No | Yes | No |
| 1005 | Savarabonthu | 0 | 0 | 0 | 0 | 0 | 0 | 0 | No | Yes | Yes | No | No | No | Yes | No |
| 1006 | Bonthu | 0 | 0 | 0 | 1 | 0 | 1 | 0 | Yes | Yes | Yes | No | No | No | No | No |
| 1007 | Mahasingi | 0 | 0 | 0 | 0 | 0 | 0 | 0 | Yes | Yes | Yes | No | No | No | Yes | No |
| 1008 | Kuridingi | 0 | 0 | 0 | 0 | 0 | 0 | 0 | Yes | Yes | Yes | No | No | No | No | No |
| 1009 | Poppangi | 0 | 0 | 0 | 0 | 0 | 0 | 0 | No | Yes | Yes | No | No | No | Yes | No |
| 1010 | Pedalamba | 0 | 0 | 0 | 1 | 1 | 0 | 0 | No | Yes | Yes | No | No | No | Yes | No |
| 1011 | Gujjuvada | 0 | 0 | 0 | 0 | 0 | 0 | 0 | No | Yes | Yes | Yes | No | No | Yes | No |
| 1012 | Kommusariapalle | 0 | 0 | 0 | 0 | 0 | 0 | 0 | No | Yes | Yes | Yes | No | No | Yes | No |
| 1013 | Marripadu | 0 | 0 | 0 | 0 | 0 | 0 | 0 | No | Yes | Yes | No | No | No | No | No |
| 1014 | Kurmanadhapuram | 0 | 0 | 0 | 0 | 0 | 0 | 0 | No | Yes | Yes | No | No | No | Yes | No |
| 1015 | Charanadasupuram | 0 | 0 | 0 | 0 | 0 | 0 | 0 | No | Yes | Yes | No | No | No | No | No |
| 1016 | Ramakrishnapuram | 0 | 0 | 0 | 0 | 0 | 0 | 0 | No | Yes | Yes | No | No | No | No | No |
| 1017 | Vandra | 0 | 0 | 0 | 1 | 0 | 0 | 0 | No | Yes | Yes | No | No | No | Yes | No |
| 1018 | Bejji | 0 | 0 | 0 | 1 | 0 | 0 | 0 | No | Yes | Yes | No | No | No | Yes | No |
| 1019 | Annupuram | 0 | 0 | 0 | 0 | 0 | 0 | 0 | No | Yes | Yes | No | No | No | Yes | No |
| 1020 | Govardhanapuram | 0 | 0 | 0 | 0 | 0 | 0 | 0 | No | Yes | Yes | No | No | No | Yes | No |
| 1021 | Gorribanda | 0 | 0 | 0 | 0 | 1 | 0 | 0 | Yes | Yes | Yes | No | No | No | No | No |
| 1022 | Agadala | 0 | 0 | 0 | 0 | 0 | 0 | 0 | No | Yes | Yes | Yes | No | No | No | No |
| 1023 | Bydalapuram | 0 | 0 | 0 | 0 | 0 | 0 | 0 | No | Yes | Yes | No | No | No | Yes | No |

**Census of India 2011- Village Directory
Amenities and Land use (As on 2009)**

Name of District : Srikakulam

Location Code No.: 542

Name of Mandal Parishad : Saravakota

Location Code No.: 0463

| Availability of toilet & others Yes / No | | | | Communication and transport facilities (If amenities available code -Yes is given except for Village Pin Code ,If not available within the village , the distance range code viz; a for < 5 Kms, b for 5-10 Kms and c for 10+ kms of nearest place where facility is available is given). | | | | | | | | | Name of Village | Sl. No. |
|--|----------------------------------|---|--|---|-----------------------|--------------------------------|------------------|-------------------------|--------------------------|-----------------------|---|--------------------|-----------------|---------|
| Community toilet including bath. | Community toilet excluding bath. | Rural sanitary mart or sanitary hardware outlet available near the village. | Community bio- gas or recycle of waste for productive use. | Post office(PO) | Sub post office (SPO) | Post & Telegraph office (P&TO) | Village Pin Code | Telephones (Land lines) | Public call office (PCO) | Mobile phone coverage | Internet cafes/ Common service centre (CSC) | | | |
| 47 | 48 | 49 | 50 | 51 | 52 | 53 | 54 | 55 | 56 | 57 | 58 | 2 | 1 | |
| No | No | No | No | c | a | c | 532214 | Yes | Yes | Yes | b | Nowthala | 1001 | |
| No | No | No | No | c | b | c | 532214 | a | a | Yes | c | Savaramaluva | 1002 | |
| No | No | No | No | b | a | c | 532214 | Yes | Yes | Yes | b | Dasupuram | 1003 | |
| No | No | No | No | c | Yes | c | 532214 | Yes | Yes | Yes | b | Dharmalakshampuram | 1004 | |
| No | No | No | No | b | a | b | 532214 | Yes | Yes | Yes | b | Savarabonthu | 1005 | |
| No | No | No | No | b | Yes | b | 532214 | Yes | Yes | Yes | b | Bonthu | 1006 | |
| No | No | No | No | b | a | b | 532214 | Yes | Yes | Yes | c | Mahasingi | 1007 | |
| No | No | No | No | b | a | b | 532214 | Yes | Yes | Yes | c | Kuridingi | 1008 | |
| No | No | No | No | b | a | a | 532214 | Yes | Yes | Yes | c | Poppangi | 1009 | |
| No | No | No | No | b | Yes | c | 532214 | Yes | Yes | Yes | c | Pedalamba | 1010 | |
| No | No | No | No | c | a | b | 532426 | Yes | Yes | Yes | b | Gujjuvada | 1011 | |
| No | No | No | No | c | Yes | c | 532201 | Yes | Yes | Yes | c | Kommusariapalle | 1012 | |
| No | No | No | No | c | a | c | 532201 | a | a | Yes | b | Marripadu | 1013 | |
| No | No | No | No | c | a | c | 532201 | Yes | Yes | Yes | b | Kurmanadhapuram | 1014 | |
| No | No | No | No | c | a | c | 532201 | Yes | Yes | Yes | c | Charanadasupuram | 1015 | |
| No | No | No | No | c | a | c | 532201 | Yes | Yes | Yes | c | Ramakrishnapuram | 1016 | |
| No | No | No | No | b | a | c | 532201 | Yes | Yes | Yes | b | Vandra | 1017 | |
| No | No | No | No | b | a | c | 532201 | Yes | Yes | Yes | b | Bejji | 1018 | |
| No | No | No | No | b | Yes | a | 532426 | Yes | Yes | Yes | c | Annupuram | 1019 | |
| No | No | No | No | b | a | b | 532214 | Yes | Yes | Yes | b | Govardhanapuram | 1020 | |
| No | No | No | No | b | Yes | a | 532426 | Yes | Yes | Yes | c | Gorribanda | 1021 | |
| No | No | No | No | a | a | a | 532426 | Yes | Yes | Yes | c | Agadala | 1022 | |
| No | No | No | No | b | a | c | 532428 | Yes | Yes | Yes | b | Bydalapuram | 1023 | |

**Census of India 2011- Village Directory
Amenities and Land use (As on 2009)**

Name of District : Srikakulam

Location Code No.: 542

Name of Mandal Parishad : Saravakota

Location Code No.: 0463

| Sl. No. | Name of Village | Communication and transport facilities (If amenities available code -Yes is given except for Village Pin Code, If not available within the village, the distance range code viz; a for < 5 Kms, b for 5-10 Kms and c for 10+ kms of nearest place where facility is available is given). | | | | | | | | | |
|---------|--------------------|--|--------------------------------|------------------|---------------------|----------------|----------|---|-------------------------|--------------------------|--|
| | | Private courier facility | Bus service (Public & Private) | Railway stations | Auto/Modified Autos | Taxis and Vans | Tractors | Cycle-pulled rickshaws(Manual & Machine driven) | Carts driven by animals | Sea /River ferry service | |
| 1 | 2 | 59 | 60 | 61 | 62 | 63 | 64 | 65 | 66 | 67 | |
| 1001 | Nowthala | b | Yes | c | Yes | b | a | | Yes | | |
| 1002 | Savaramaluva | c | a | c | Yes | c | b | | Yes | | |
| 1003 | Dasupuram | b | Yes | c | Yes | b | b | | Yes | | |
| 1004 | Dharmalakshampuram | b | Yes | c | Yes | b | b | | Yes | | |
| 1005 | Savarabonthu | c | a | c | a | b | a | | Yes | | |
| 1006 | Bonthu | c | Yes | c | Yes | b | b | | Yes | | |
| 1007 | Mahasingi | c | Yes | c | a | c | a | | Yes | | |
| 1008 | Kuridingi | c | Yes | c | a | a | a | | Yes | | |
| 1009 | Poppangi | c | Yes | c | a | a | a | | Yes | | |
| 1010 | Pedalamba | c | Yes | c | Yes | a | a | | Yes | | |
| 1011 | Gujjuvada | c | Yes | c | Yes | b | b | | Yes | | |
| 1012 | Kommusariapalle | c | a | c | Yes | c | c | | Yes | | |
| 1013 | Marripadu | b | a | c | a | b | b | | Yes | | |
| 1014 | Kurmanadhapuram | b | a | c | a | b | b | | Yes | | |
| 1015 | Charanadasupuram | c | a | c | a | c | b | | Yes | | |
| 1016 | Ramakrishnapuram | c | Yes | c | a | c | c | | Yes | | |
| 1017 | Vandra | b | Yes | b | Yes | b | b | | Yes | | |
| 1018 | Bejji | b | Yes | b | Yes | b | b | | Yes | | |
| 1019 | Annupuram | c | a | c | Yes | b | c | | Yes | | |
| 1020 | Govardhanapuram | c | a | c | a | a | b | | Yes | | |
| 1021 | Gorribanda | c | Yes | c | Yes | Yes | c | | Yes | | |
| 1022 | Agadala | c | a | c | a | a | c | | Yes | | |
| 1023 | Bydalapuram | c | a | c | b | b | b | | Yes | | |

**Census of India 2011- Village Directory
Amenities and Land use (As on 2009)**

Name of District : Srikakulam

Location Code No.: 542

Name of Mandal Parishad : Saravakota

Location Code No.: 0463

| Village connected to highways,village roads, banks & credit societies (If amenities available code -Yes is given, If not available within the village , the distance range code viz; a for < 5 Kms, b for 5-10 Kms and c for 10+ kms of nearest place where facility is available is given). | | | | | | | | | | | | Name of Village | Sl. No. |
|--|--------------------------------|--|-----------------------------------|-------------|----------------|----------------------------------|--------------------------------------|----------------|---------------------------------|-----|-------------------------------|--------------------|---------|
| Connected to national highway(NH) | Connected to state highway(SH) | Connected to major district road (MDR) | Connected to others district road | Pucca roads | Kutchcha roads | Water bounded macadam(WBM) roads | Navigable waterway (river/canal)(NW) | Footpaths (FP) | Commercial & Co-operative Banks | ATM | Agricultural Credit Societies | | |
| 68 | 69 | 70 | 71 | 72 | 73 | 74 | 75 | 76 | 77 | 78 | 79 | 2 | 1 |
| c | c | Yes | Yes | Yes | Yes | b | | Yes | b | c | b | Nowthala | 1001 |
| c | c | a | Yes | b | Yes | b | | Yes | c | c | b | Savaramaluva | 1002 |
| c | c | Yes | Yes | b | Yes | b | | Yes | b | c | b | Dasupuram | 1003 |
| c | c | Yes | Yes | Yes | Yes | b | | Yes | b | c | b | Dharmalakshnipuram | 1004 |
| c | c | a | Yes | Yes | Yes | b | | Yes | b | c | b | Savarabonthu | 1005 |
| c | c | Yes | Yes | Yes | Yes | b | | Yes | a | c | a | Bonthu | 1006 |
| c | c | b | Yes | Yes | Yes | c | | Yes | c | c | c | Mahasingi | 1007 |
| c | c | Yes | Yes | a | Yes | b | | Yes | a | c | a | Kuridingi | 1008 |
| c | c | Yes | Yes | a | Yes | c | | Yes | a | c | a | Poppangi | 1009 |
| c | c | a | Yes | Yes | Yes | b | | Yes | c | c | c | Pedalamba | 1010 |
| c | c | b | Yes | Yes | Yes | b | | Yes | b | c | b | Gujjuvada | 1011 |
| c | c | b | Yes | b | Yes | b | | Yes | c | c | c | Kommusariapalle | 1012 |
| c | c | b | Yes | Yes | Yes | b | | Yes | c | c | c | Marripadu | 1013 |
| c | c | b | Yes | b | Yes | b | | Yes | b | b | b | Kurmanadhapuram | 1014 |
| c | c | c | Yes | b | Yes | b | | Yes | c | c | c | Charanadasapuram | 1015 |
| b | c | b | Yes | Yes | Yes | b | | Yes | c | c | c | Ramakrishnapuram | 1016 |
| b | c | b | Yes | Yes | Yes | b | | Yes | b | b | b | Vandra | 1017 |
| b | c | b | Yes | Yes | Yes | b | | Yes | b | c | b | Bejji | 1018 |
| c | c | a | Yes | Yes | Yes | b | | Yes | b | c | a | Annupuram | 1019 |
| c | c | a | Yes | Yes | Yes | c | | Yes | b | c | b | Govardhanapuram | 1020 |
| c | c | Yes | Yes | Yes | Yes | c | | Yes | c | c | c | Gorribanda | 1021 |
| c | c | a | Yes | a | Yes | b | | Yes | c | c | b | Agadala | 1022 |
| c | c | b | Yes | a | Yes | b | | Yes | b | c | b | Bydalapuram | 1023 |

**Census of India 2011- Village Directory
Amenities and Land use (As on 2009)**

Name of District : Srikakulam

Location Code No.: 542

Name of Mandal Parishad : Saravakota

Location Code No.: 0463

| Sl. No. | Name of Village | Availability of miscellaneous facilities (If amenities available code -Yes is given, If not available within the village, the distance range code viz; a for < 5 Kms, b for 5-10 Kms and c for 10+ kms of nearest place where facility is available is given). | | | | | | | | | |
|---------|--------------------|--|---------------------------------------|-------------------------|-------------|--------------------------------|---|--|------------------------------|--|----------------------------------|
| | | Self-Help Group (SHG) | Public distribution system (PDS) shop | Mandis / Regular market | Weekly Haat | Agricultural marketing society | Integrated Child Development Scheme (Nutritional Centres) | Anganwadi Centre (Nutritional Centres) | Others (Nutritional Centres) | ASHA (Accredited Social Health Activist) | Community centre with/without TV |
| 1 | 2 | 80 | 81 | 82 | 83 | 84 | 85 | 86 | 87 | 88 | 89 |
| 1001 | Nowthala | Yes | Yes | Yes | b | c | c | Yes | Yes | Yes | b |
| 1002 | Savaramaluva | Yes | a | a | c | c | c | a | Yes | Yes | c |
| 1003 | Dasapuram | Yes | Yes | b | b | c | c | Yes | Yes | Yes | b |
| 1004 | Dharmalakshampuram | Yes | Yes | b | b | c | c | Yes | Yes | Yes | b |
| 1005 | Savarabonthu | Yes | Yes | b | b | c | b | Yes | Yes | Yes | b |
| 1006 | Bonthu | Yes | a | b | b | c | b | Yes | Yes | Yes | b |
| 1007 | Mahasingi | Yes | Yes | b | c | c | b | Yes | Yes | Yes | c |
| 1008 | Kuridingi | Yes | a | a | a | c | a | Yes | Yes | Yes | a |
| 1009 | Poppangi | Yes | a | a | c | c | a | a | Yes | a | c |
| 1010 | Pedalamba | Yes | Yes | Yes | c | c | c | Yes | Yes | Yes | a |
| 1011 | Gujjuvada | Yes | Yes | a | b | c | b | Yes | Yes | Yes | Yes |
| 1012 | Kommusariapalle | Yes | Yes | b | c | c | c | Yes | Yes | Yes | a |
| 1013 | Marripadu | Yes | a | b | b | b | c | a | Yes | a | b |
| 1014 | Kurmanadhapuram | Yes | Yes | b | b | b | c | Yes | Yes | Yes | b |
| 1015 | Charanadasapuram | Yes | a | b | c | c | c | Yes | Yes | c | a |
| 1016 | Ramakrishnapuram | Yes | Yes | c | c | c | c | Yes | Yes | Yes | a |
| 1017 | Vandra | Yes | Yes | b | b | b | c | Yes | Yes | Yes | Yes |
| 1018 | Bejji | Yes | Yes | b | b | b | c | Yes | Yes | Yes | a |
| 1019 | Annupuram | Yes | Yes | a | a | c | a | Yes | Yes | Yes | a |
| 1020 | Govardhanapuram | Yes | Yes | Yes | b | c | c | Yes | Yes | Yes | Yes |
| 1021 | Gorribanda | Yes | Yes | a | a | c | a | Yes | Yes | a | a |
| 1022 | Agadala | a | a | b | a | c | a | Yes | Yes | a | b |
| 1023 | Bydalapuram | Yes | Yes | b | a | c | c | Yes | Yes | Yes | b |

**Census of India 2011- Village Directory
Amenities and Land use (As on 2009)**

Name of District : Srikakulam

Location Code No.: 542

Name of Mandal Parishad : Saravakota

Location Code No.: 0463

| Availability of miscellaneous facilities (If amenities available code -Yes is given, If not available within the village, the distance range code viz; a for < 5 Kms, b for 5-10 Kms and c for 10+ kms of nearest place where facility is available is given). | | | | | | | | | Availability of electricity (Yes/No) | | | | Nearest Town | | Name of Village | Sl. No. |
|--|---------------------------------|---------------------|----------------|---------------------|------------------|--------------------------|-----------------------------------|------------------------------------|---|--------------------------------------|--------------------------------|----------------------|---|--------------------|-----------------|---------|
| Sports Field, | Sports Club / Recreation Centre | Cinema / Video Hall | Public Library | Public Reading Room | Newspaper Supply | Assembly Polling station | Birth & Death Registration Office | Power Supply for Domestic Use (ED) | Power Supply for Agricultural Use (EAG) | Power Supply for Commercial Use (EC) | Power Supply for All Uses (EA) | Name | Distance range code i.e. a for <5 Kms, b for 5-10 Kms and c for 10+ kms | | | |
| 90 | 91 | 92 | 93 | 94 | 95 | 96 | 97 | 98 | 99 | 100 | 101 | 102 | 103 | 2 | 1 | |
| c | c | c | b | b | Yes | Yes | Yes | Yes | Yes | Yes | Yes | Parlakimidi (Orissa) | c | Nowthala | 1001 | |
| c | b | c | c | c | Yes | Yes | a | Yes | Yes | Yes | Yes | Parlakimidi (Orissa) | b | Savaramaluva | 1002 | |
| c | c | c | b | b | Yes | Yes | a | Yes | No | No | No | Parlakimidi (Orissa) | c | Dasupuram | 1003 | |
| c | c | c | b | b | Yes | Yes | Yes | Yes | No | No | No | Parlakimidi (Orissa) | c | Dharmalakshnipuram | 1004 | |
| b | c | c | b | b | Yes | Yes | a | Yes | Yes | Yes | Yes | Parlakimidi (Orissa) | c | Savarabonthu | 1005 | |
| b | c | b | a | a | Yes | Yes | Yes | Yes | Yes | Yes | Yes | Parlakimidi (Orissa) | c | Bonthu | 1006 | |
| b | c | c | c | c | Yes | Yes | Yes | Yes | Yes | Yes | Yes | Parlakimidi (Orissa) | c | Mahasingi | 1007 | |
| a | c | c | a | a | Yes | Yes | Yes | Yes | Yes | Yes | Yes | Parlakimidi (Orissa) | c | Kuridingi | 1008 | |
| a | c | c | c | c | Yes | a | a | Yes | Yes | Yes | Yes | Parlakimidi (Orissa) | c | Poppangi | 1009 | |
| c | c | c | c | c | Yes | Yes | Yes | Yes | Yes | Yes | Yes | Parlakimidi (Orissa) | c | Pedalamba | 1010 | |
| b | c | c | b | b | Yes | Yes | a | Yes | Yes | Yes | Yes | Parlakimidi (Orissa) | c | Gujjuvada | 1011 | |
| c | c | c | c | c | Yes | Yes | Yes | Yes | Yes | Yes | Yes | Parlakimidi (Orissa) | c | Kommusariapalle | 1012 | |
| c | c | b | b | b | Yes | Yes | a | Yes | Yes | Yes | Yes | Parlakimidi (Orissa) | c | Marripadu | 1013 | |
| c | c | b | b | b | Yes | Yes | Yes | Yes | Yes | Yes | Yes | Parlakimidi (Orissa) | c | Kurmanadhapuram | 1014 | |
| c | c | c | c | c | Yes | Yes | a | Yes | Yes | Yes | Yes | Parlakimidi (Orissa) | c | Charanadasupuram | 1015 | |
| c | c | c | c | c | Yes | Yes | Yes | Yes | Yes | Yes | Yes | Parlakimidi (Orissa) | c | Ramakrishnapuram | 1016 | |
| c | c | b | b | b | Yes | Yes | Yes | Yes | Yes | Yes | Yes | Parlakimidi (Orissa) | c | Vandra | 1017 | |
| c | c | b | b | b | Yes | Yes | a | Yes | Yes | Yes | Yes | Parlakimidi (Orissa) | c | Bejji | 1018 | |
| a | c | c | a | a | Yes | Yes | Yes | Yes | Yes | Yes | Yes | Parlakimidi (Orissa) | c | Annupuram | 1019 | |
| c | c | c | c | c | Yes | Yes | Yes | Yes | Yes | Yes | Yes | Parlakimidi (Orissa) | c | Govardhanapuram | 1020 | |
| a | c | c | a | a | Yes | Yes | Yes | Yes | Yes | Yes | Yes | Parlakimidi (Orissa) | c | Gorribanda | 1021 | |
| a | c | c | a | a | Yes | Yes | a | Yes | Yes | Yes | Yes | Amadalavalasa | c | Agadala | 1022 | |
| c | c | c | c | c | Yes | Yes | Yes | Yes | Yes | Yes | Yes | Amadalavalasa | c | Bydalapuram | 1023 | |

**Census of India 2011- Village Directory
Amenities and Land use (As on 2009)**

Name of District : Srikakulam

Location Code No.: 542

Name of Mandal Parishad : Saravakota

Location Code No.: 0463

| Sl. No. | Name of Village | Land Use | | | | | | | | | | |
|---------|--------------------|---|----------------------------------|-------------------------------|--|--|-----------------------|---|-----------------|---------------|---------------------------|------------------------------|
| | | Area under different types of land use (in hectares rounded up to one decimal place) | | | | | | | | | | |
| 1 | 2 | 104 | 105 | 106 | 107 | 108 | 109 | 110 | 111 | 112 | 113 | 114 |
| | | Forests | Area under Non-agricultural Uses | Barren and Un-cultivable land | Permanent Pastures and Other Grazing Lands | Land Under Miscellaneous Tree Crops etc. | Culturable Waste Land | Fallow lands other than current fallows | Current Fallows | Net Area Sown | Total Irrigated Land Area | Total Un-irrigated Land Area |
| 1001 | Nowthala | 0 | 186.2 | 127 | 0.8 | 8.1 | 4 | 20.2 | 7.3 | 578.3 | 335.1 | 270.7 |
| 1002 | Savaramaluva | 0 | 13.2 | 4.4 | 0 | 0 | 0 | 7.4 | 1.5 | 36.4 | 31.4 | 14 |
| 1003 | Dasupuram | 0 | 30.3 | 7.7 | 2.4 | 4 | 1.6 | 3.6 | 0.8 | 115.6 | 14.6 | 105.4 |
| 1004 | Dharmalakshampuram | 0 | 2 | 18.2 | 1.6 | 9.7 | 4 | 25.8 | 7.3 | 100.4 | 91.4 | 42 |
| 1005 | Savarabonthu | 0 | 7.8 | 3.6 | 0 | 2.4 | 2.4 | 2 | 1.6 | 27.1 | 27.4 | 3.3 |
| 1006 | Bonthu | 0 | 764.1 | 26.3 | 0.8 | 1.6 | 1.6 | 2.8 | 4.4 | 145.3 | 73 | 79.5 |
| 1007 | Mahasingi | 0 | 445 | 56 | 2.4 | 12.1 | 17.8 | 13.8 | 9.1 | 359.8 | 230.7 | 152 |
| 1008 | Kuridingi | 0 | 13.8 | 3.2 | 0 | 0 | 0 | 3.6 | 3.8 | 51.5 | 50.1 | 8.9 |
| 1009 | Poppangi | 0 | 8.3 | 122.5 | 0 | 8.5 | 3.2 | 7.7 | 2 | 30.8 | 24.4 | 16.1 |
| 1010 | Pedalamba | 0 | 548.3 | 70 | 0 | 5.7 | 6.5 | 17 | 10.9 | 484.6 | 276 | 236.5 |
| 1011 | Gujjuvada | 0 | 0 | 5.1 | 0 | 0 | 0 | 0 | 0.8 | 103 | 85.6 | 18.3 |
| 1012 | Kommusariapalle | 0 | 69.1 | 15 | 1.2 | 2.4 | 2.4 | 6.9 | 1.6 | 32.4 | 24.4 | 16.4 |
| 1013 | Marripadu | 0 | 20.2 | 0 | 0 | 0 | 43.5 | 14.2 | 4.8 | 296.3 | 162.1 | 153.2 |
| 1014 | Kurmanadhapuram | 0 | 45.9 | 0 | 0 | 17.9 | 4 | 7.3 | 2.4 | 110.5 | 49 | 71.2 |
| 1015 | Charanadasapuram | 0 | 22.5 | 0 | 0 | 1.6 | 0 | 4.4 | 1.2 | 103.2 | 34.8 | 74.1 |
| 1016 | Ramakrishnapuram | 0 | 0 | 6 | 0 | 0 | 0 | 0 | 0 | 17 | 16.4 | 0.6 |
| 1017 | Vandra | 0 | 92.1 | 48.2 | 0.8 | 0 | 0.8 | 6.1 | 2.4 | 383.6 | 297 | 95.1 |
| 1018 | Bejji | 0 | 0 | 22.9 | 0 | 2.8 | 2 | 4.4 | 3.2 | 112.6 | 73 | 47.3 |
| 1019 | Annupuram | 0 | 32.6 | 10.5 | 0 | 0 | 0 | 4.4 | 1.2 | 69.2 | 36.7 | 38.2 |
| 1020 | Govardhanapuram | 0 | 582.5 | 113.3 | 0 | 0 | 0 | 0 | 2.4 | 344.8 | 215.6 | 131.7 |
| 1021 | Gorribanda | 0 | 54 | 54.3 | 0 | 4.8 | 4 | 24.3 | 11.3 | 377.2 | 330.9 | 81.8 |
| 1022 | Agadala | 0 | 0 | 18.2 | 0 | 0 | 0 | 3.6 | 0.8 | 34.4 | 28.3 | 10.5 |
| 1023 | Bydalapuram | 0 | 183.7 | 141.2 | 0 | 0 | 2.4 | 7.3 | 2.4 | 153 | 83 | 79.7 |

**Census of India 2011- Village Directory
Amenities and Land use (As on 2009)**

Name of District : Srikakulam

Location Code No.: 542

Name of Mandal Parishad : Saravakota

Location Code No.: 0463

| Land Use | | | | | Name of three most important commodities manufactured | | | Name of Village | Sl. No. |
|--|------------------------|------------------|-----------------|-----------|---|------------|-------|--------------------|---------|
| Area irrigated by source (in hectare). | | | | | First | Second | Third | | |
| Canals (C) | Wells/Tube-wells(W/TW) | Tanks/Lakes(T/L) | Water Falls(WF) | Others(O) | | | | | |
| 115 | 116 | 117 | 118 | 119 | 120 | 121 | 122 | 2 | 1 |
| 0 | 0 | 335.1 | 0 | 0 | | | | Nowthala | 1001 |
| 0 | 0 | 31.4 | 0 | 0 | | | | Savaramaluva | 1002 |
| 0 | 0 | 14.6 | 0 | 0 | Jaggery | | | Dasupuram | 1003 |
| 0 | 0 | 91.4 | 0 | 0 | Jaggery | | | Dharmalakshampuram | 1004 |
| 0 | 0 | 27.4 | 0 | 0 | | | | Savarabonthu | 1005 |
| 0 | 0 | 73 | 0 | 0 | Jaggery | | | Bonthu | 1006 |
| 0 | 0 | 230.7 | 0 | 0 | Jaggery | | | Mahasingi | 1007 |
| 0 | 0 | 50.1 | 0 | 0 | Jaggery | | | Kuridingi | 1008 |
| 0 | 0 | 24.4 | 0 | 0 | Jaggery | | | Poppangi | 1009 |
| 0 | 0 | 276 | 0 | 0 | | | | Pedalamba | 1010 |
| 0 | 0 | 85.6 | 0 | 0 | | | | Gujjuvada | 1011 |
| 0 | 0 | 24.4 | 0 | 0 | | | | Kommusariapalle | 1012 |
| 0 | 0 | 162.1 | 0 | 0 | | | | Marripadu | 1013 |
| 0 | 0 | 49 | 0 | 0 | | | | Kurmanadhapuram | 1014 |
| 0 | 0 | 34.8 | 0 | 0 | | | | Charanadasapuram | 1015 |
| 0 | 0 | 16.4 | 0 | 0 | | | | Ramakrishnapuram | 1016 |
| 0 | 0 | 297 | 0 | 0 | | | | Vandra | 1017 |
| 0 | 0 | 73 | 0 | 0 | Jaggery | Cooldrinks | | Bejji | 1018 |
| 0 | 0 | 36.7 | 0 | 0 | | | | Annupuram | 1019 |
| 0 | 0 | 215.6 | 0 | 0 | | | | Govardhanapuram | 1020 |
| 0 | 0 | 330.9 | 0 | 0 | Jaggery | | | Gorribanda | 1021 |
| 0 | 0 | 28.3 | 0 | 0 | | | | Agadala | 1022 |
| 83 | 0 | 0 | 0 | 0 | | | | Bydalapuram | 1023 |

**Census of India 2011- Village Directory
Amenities and Land use (As on 2009)**

Name of District : Srikakulam

Location Code No.: 542

Name of Mandal Parishad : Saravakota

Location Code No.: 0463

| Sl. No. | Name of Village | Location code no. | Total area of the village (in hectares rounded up to one decimal place) | Total population (2011 census) | Number of households (2011 census) | Number of educational amenities available (If not available within the village, the distance range code viz; a for < 5 Kms, b for 5-10 Kms and c for 10+ kms of nearest place where facility is available is given). | | | | | | | | | | |
|--------------|------------------|-------------------|--|----------------------------------|------------------------------------|--|--------------------|-------------------|----------------------|------------------------------|---|-------------------------|----------------------|---------------------------|------------------|--|
| | | | | | | Pre-Primary school (PP) | Primary school (P) | Middle school (M) | Secondary School (S) | Senior Secondary school (SS) | Degree college of arts science & commerce (ASC) | Engineering college(EC) | Medical college (MC) | Management institute (MI) | Polytechnic (Pt) | |
| 1 | 2 | 3 | 4 | 5 | 6 | 7 | 8 | 9 | 10 | 11 | 12 | 13 | 14 | 15 | 16 | |
| 1024 | Bhadri | 580937 | 437 | 1675 | 428 | a | 1 | 1 | a | b | c | c | c | c | c | |
| 1025 | Akkivalasa | 580938 | 73 | 527 | 151 | b | 1 | a | b | b | c | c | c | c | c | |
| 1026 | Gummapadu | 580939 | 101 | 528 | 163 | b | 1 | a | b | b | c | c | c | c | c | |
| 1027 | Gopalapuram | 580940 | 544 | 550 | 162 | b | 1 | b | b | b | b | c | c | c | c | |
| 1028 | Kotturu | 580941 | 412 | 1282 | 334 | a | 3 | 1 | a | a | c | c | c | c | c | |
| 1029 | Saravakota | 580942 | 390 | 3471 | 898 | 2 | 4 | 4 | 3 | 2 | b | c | c | c | c | |
| 1030 | Kinneravada | 580943 | 98 | 1360 | 334 | b | 1 | 1 | b | b | b | c | c | c | c | |
| 1031 | Avalangi | 580944 | 412 | 2575 | 632 | 1 | 3 | 2 | a | b | b | c | c | c | c | |
| 1032 | Budithi | 580945 | 364 | 3245 | 830 | 1 | 3 | 2 | 2 | b | b | c | c | c | c | |
| 1033 | Budithipeta | 580946 | 26 | 0 | 0 | | | | | | | | | | | |
| 1034 | Venkatabada | 580947 | 27 | 0 | 0 | | | | | | | | | | | |
| 1035 | Cheedipudi | 580948 | 238 | 1767 | 458 | a | 1 | a | a | b | b | c | c | c | c | |
| 1036 | Thogiri | 580949 | 1045 | 5236 | 1298 | b | 5 | 2 | 1 | b | b | c | c | c | c | |
| 1037 | Anguru | 580950 | 539 | 1866 | 503 | 1 | 4 | 2 | 1 | a | b | c | c | c | c | |
| 1038 | Sivarampuram | 580951 | 128 | 558 | 165 | a | 2 | a | b | b | a | c | c | c | c | |
| 1039 | Kummarigunta | 580952 | 790 | 3663 | 906 | a | 5 | a | a | a | b | c | c | c | c | |
| 1040 | Chodasamudram | 580953 | 570 | 957 | 239 | a | 2 | a | a | a | c | c | c | c | c | |
| 1041 | Jamachakram | 580954 | 258 | 896 | 206 | b | 1 | 1 | b | b | c | c | c | c | c | |
| 1042 | Ramachandrapuram | 580955 | 63 | 121 | 34 | c | 1 | a | a | b | c | c | c | c | c | |
| 1043 | Jarali | 580956 | 841 | 2114 | 518 | c | 6 | 1 | c | c | c | c | c | c | c | |
| Total | | | 15881 | 52243 | 13425 | 5 | 89 | 26 | 9 | 2 | 0 | 0 | 0 | 0 | 0 | |

**Census of India 2011- Village Directory
Amenities and Land use (As on 2009)**

Name of District : Srikakulam

Location Code No.: 542

Name of Mandal Parishad : Saravakota

Location Code No.: 0463

| Number of educational amenities available (If not available within the village, the distance range code viz; a for <5 Kms, b for 5-10 Kms and c for 10+ kms of nearest place where facility is available is given). | | | | Number of Medical Amenities available. (If not available within the village, the distance range code viz; a for < 5 Kms, b for 5-10 Kms and c for 10+ kms of nearest place where facility is available is given). | | | | | | | | | | | Name of Village | Sl. No. |
|---|-----------------------------------|-----------------------------------|------------------|---|-----------------------------|---------------------------------|--|--------------------|--------------------------|------------------------------------|----------------|--------------------------|----------------------------|-----------------------------|------------------|---------|
| Vocational training school /ITI | Non-formal training centre (NFTC) | Special school for disabled (SSD) | Others (specify) | Community health centre (CHC) | Primary health centre (PHC) | Primary health sub centre (PHS) | Maternity and child welfare centre (MCW) | T. B. clinic (TBC) | Hospital-allopathic (HA) | Hospital-alternative medicine (HO) | Dispensary (D) | Veterinary hospital (VH) | Mobile health clinic (MHC) | Family welfare centre (FWC) | | |
| 17 | 18 | 19 | 20 | 21 | 22 | 23 | 24 | 25 | 26 | 27 | 28 | 29 | 30 | 31 | 2 | 1 |
| c | c | c | | c | a | 1 | c | c | c | c | c | c | a | c | Bhadri | 1024 |
| c | c | c | | c | b | b | c | c | c | c | c | b | 1 | c | Akkivalasa | 1025 |
| c | c | c | | c | b | b | c | c | c | c | c | b | 1 | c | Gummapadu | 1026 |
| c | c | c | | c | b | b | c | c | c | c | c | b | 1 | c | Gopalapuram | 1027 |
| c | c | c | | c | a | a | c | c | c | c | c | a | 1 | c | Kotturu | 1028 |
| c | c | c | | c | 1 | 1 | c | c | c | c | c | 1 | a | c | Saravakota | 1029 |
| c | c | c | | c | a | 1 | c | c | c | c | c | b | a | c | Kinneravada | 1030 |
| c | c | c | | c | a | a | c | c | c | c | c | b | 1 | c | Avalangi | 1031 |
| b | c | c | | c | 1 | 1 | c | c | c | c | c | b | a | c | Budithi | 1032 |
| | | | | | | | | | | | | | | | Budithipeta | 1033 |
| | | | | | | | | | | | | | | | Venkatabada | 1034 |
| c | c | c | | c | a | a | c | c | c | c | c | b | 1 | c | Cheedipudi | 1035 |
| c | c | c | | c | b | b | c | c | c | c | c | b | 1 | c | Thogiri | 1036 |
| c | c | c | | c | a | 1 | c | c | c | c | c | a | a | c | Anguru | 1037 |
| c | c | c | | c | a | a | c | c | c | c | c | b | 1 | c | Sivarampuram | 1038 |
| c | c | c | | c | a | a | c | c | c | c | c | a | 1 | c | Kummarigunta | 1039 |
| c | c | c | | c | a | a | c | c | c | c | c | a | 1 | c | Chodasamudram | 1040 |
| c | c | c | | c | b | b | c | c | c | c | c | b | 1 | c | Jamachakram | 1041 |
| c | c | c | | c | b | a | c | c | c | c | c | b | 1 | c | Ramachandrapuram | 1042 |
| c | c | c | | c | c | a | c | c | c | c | c | b | 1 | c | Jarali | 1043 |
| 0 | 0 | 0 | 0 | 0 | 2 | 8 | 0 | 0 | 0 | 0 | 0 | 1 | 33 | 0 | | |

**Census of India 2011- Village Directory
Amenities and Land use (As on 2009)**

Name of District : Srikakulam

Location Code No.: 542

Name of Mandal Parishad : Saravakota

Location Code No.: 0463

| Sl. No. | Name of Village | Number of Non-Government Medical Amenities available. | | | | | | | Availability of drinking water - Yes / No | | | | | | | |
|--------------|------------------|---|---------------------------------------|--|-------------------------------------|---|---------------|----------|---|---------------------------------------|-----------|------------------------|----------|---------------|--------------------|----------|
| | | Charitable non Govt. hospital/Nursing home. | Medical practitioner with MBBS Degree | Medical practitioner with other degree | Medical practitioner with no degree | Traditional practitioner and faith healer | Medicine Shop | Others | Tap water (Treated/Untreated) | Well water (Covered / Uncovered well) | Hand Pump | Tube wells / Bore well | Spring | River / Canal | Tank / Pond / Lake | Others |
| 1 | 2 | 32 | 33 | 34 | 35 | 36 | 37 | 38 | 39 | 40 | 41 | 42 | 43 | 44 | 45 | 46 |
| 1024 | Bhadri | 0 | 0 | 0 | 1 | 0 | 0 | 0 | No | Yes | Yes | No | No | Yes | No | No |
| 1025 | Akkivalasa | 0 | 0 | 0 | 0 | 0 | 0 | 0 | No | Yes | Yes | Yes | No | Yes | No | No |
| 1026 | Gummapadu | 0 | 0 | 0 | 0 | 0 | 0 | 0 | Yes | Yes | Yes | Yes | No | No | Yes | No |
| 1027 | Gopalapuram | 0 | 0 | 0 | 0 | 0 | 0 | 0 | No | Yes | Yes | No | No | No | Yes | No |
| 1028 | Kotturu | 0 | 0 | 0 | 0 | 0 | 0 | 0 | No | Yes | Yes | No | No | No | Yes | No |
| 1029 | Saravakota | 0 | 1 | 0 | 2 | 0 | 2 | 0 | Yes | Yes | Yes | Yes | No | No | Yes | No |
| 1030 | Kinneravada | 0 | 0 | 0 | 1 | 0 | 0 | 0 | Yes | Yes | Yes | No | No | Yes | No | No |
| 1031 | Avalangi | 0 | 0 | 0 | 1 | 1 | 2 | 0 | Yes | Yes | Yes | Yes | No | Yes | Yes | No |
| 1032 | Budithi | 0 | 0 | 0 | 1 | 0 | 1 | 1 | Yes | Yes | Yes | No | No | Yes | Yes | No |
| 1033 | Budithipeta | | | | | | | | | | | | | | | |
| 1034 | Venkatabada | | | | | | | | | | | | | | | |
| 1035 | Cheedipudi | 0 | 0 | 0 | 2 | 0 | 0 | 0 | Yes | Yes | Yes | No | No | Yes | No | No |
| 1036 | Thogiri | 0 | 0 | 0 | 1 | 0 | 1 | 0 | Yes | Yes | Yes | No | No | Yes | Yes | No |
| 1037 | Anguru | 0 | 0 | 0 | 1 | 0 | 0 | 0 | Yes | Yes | Yes | No | No | No | Yes | No |
| 1038 | Sivarampuram | 0 | 0 | 0 | 0 | 0 | 0 | 0 | No | Yes | Yes | No | No | No | Yes | No |
| 1039 | Kummarigunta | 0 | 0 | 0 | 0 | 0 | 0 | 0 | Yes | Yes | Yes | No | No | No | Yes | No |
| 1040 | Chodasamudram | 0 | 0 | 0 | 0 | 0 | 0 | 0 | No | Yes | Yes | No | No | No | Yes | No |
| 1041 | Jamachakram | 0 | 0 | 0 | 0 | 0 | 0 | 0 | No | Yes | Yes | No | No | No | No | No |
| 1042 | Ramachandrapuram | 0 | 0 | 0 | 0 | 0 | 0 | 0 | No | Yes | Yes | No | No | No | No | No |
| 1043 | Jarali | 0 | 0 | 0 | 0 | 0 | 0 | 0 | Yes | Yes | Yes | No | No | No | No | No |
| Total | | 0 | 1 | 1 | 17 | 3 | 8 | 1 | 16 | 41 | 41 | 7 | 0 | 7 | 25 | 0 |

**Census of India 2011- Village Directory
Amenities and Land use (As on 2009)**

Name of District : Srikakulam

Location Code No.: 542

Name of Mandal Parishad : Saravakota

Location Code No.: 0463

| Availability of toilet & others Yes / No | | | | Communication and transport facilities (If amenities available code -Yes is given except for Village Pin Code ,If not available within the village , the distance range code viz; a for < 5 Kms, b for 5-10 Kms and c for 10+ kms of nearest place where facility is available is given). | | | | | | | | Name of Village | Sl. No. |
|--|----------------------------------|---|--|---|-----------------------|--------------------------------|------------------|-------------------------|--------------------------|-----------------------|---|------------------|---------|
| Community toilet including bath. | Community toilet excluding bath. | Rural sanitary mart or sanitary hardware outlet available near the village. | Community bio- gas or recycle of waste for productive use. | Post office(PO) | Sub post office (SPO) | Post & Telegraph office (P&TO) | Village Pin Code | Telephones (Land lines) | Public call office (PCO) | Mobile phone coverage | Internet cafes/ Common service centre (CSC) | | |
| 47 | 48 | 49 | 50 | 51 | 52 | 53 | 54 | 55 | 56 | 57 | 58 | 2 | 1 |
| No | No | No | No | b | Yes | b | 532427 | Yes | Yes | Yes | b | Bhadri | 1024 |
| No | No | No | No | b | a | b | 532427 | Yes | Yes | Yes | b | Akkivalasa | 1025 |
| No | No | No | No | b | a | b | 532427 | Yes | Yes | Yes | b | Gummapadu | 1026 |
| No | No | No | No | b | a | b | 532427 | Yes | Yes | Yes | b | Gopalapuram | 1027 |
| No | No | No | No | a | a | a | 532426 | Yes | Yes | Yes | a | Kotturu | 1028 |
| No | Yes | No | No | Yes | Yes | Yes | 532426 | Yes | Yes | Yes | Yes | Saravakota | 1029 |
| No | No | No | No | b | a | b | 532427 | Yes | Yes | Yes | a | Kinneravada | 1030 |
| No | No | No | No | a | a | b | 532427 | Yes | Yes | Yes | b | Avalangi | 1031 |
| No | No | No | No | Yes | a | b | 532427 | Yes | Yes | Yes | b | Budithi | 1032 |
| | | | | | | | | | | | | Budithipeta | 1033 |
| | | | | | | | | | | | | Venkatabada | 1034 |
| No | No | No | No | a | a | b | 532427 | Yes | Yes | Yes | b | Cheedipudi | 1035 |
| No | Yes | No | No | Yes | a | b | 532427 | Yes | Yes | Yes | b | Thogiri | 1036 |
| No | No | No | No | a | Yes | a | 532426 | Yes | Yes | Yes | a | Anguru | 1037 |
| No | No | No | No | b | a | b | 532426 | Yes | Yes | Yes | b | Sivarampuram | 1038 |
| No | No | No | No | a | a | a | 532426 | Yes | Yes | Yes | a | Kummarigunta | 1039 |
| No | No | No | No | b | a | a | 532426 | Yes | Yes | Yes | a | Chodasamudram | 1040 |
| No | No | No | No | b | Yes | b | 532426 | Yes | Yes | Yes | b | Jamachakram | 1041 |
| No | No | No | No | c | a | b | 532426 | a | a | Yes | b | Ramachandrapuram | 1042 |
| No | No | No | No | b | a | c | 532201 | Yes | Yes | Yes | c | Jarali | 1043 |
| 0 | 2 | 0 | 0 | 3 | 10 | 1 | | 38 | 38 | 41 | 1 | | |

**Census of India 2011- Village Directory
Amenities and Land use (As on 2009)**

Name of District : Srikakulam

Location Code No.: 542

Name of Mandal Parishad : Saravakota

Location Code No.: 0463

| Sl. No. | Name of Village | Communication and transport facilities (If amenities available code -Yes is given except for Village Pin Code, If not available within the village, the distance range code viz; a for < 5 Kms, b for 5-10 Kms and c for 10+ kms of nearest place where facility is available is given). | | | | | | | | | |
|--------------|------------------|--|--------------------------------|------------------|---------------------|----------------|----------|---|-------------------------|--------------------------|--|
| | | Private courier facility | Bus service (Public & Private) | Railway stations | Auto/Modified Autos | Taxis and Vans | Tractors | Cycle-pulled rickshaws(Manual & Machine driven) | Carts driven by animals | Sea /River ferry service | |
| 1 | 2 | 59 | 60 | 61 | 62 | 63 | 64 | 65 | 66 | 67 | |
| 1024 | Bhadri | c | Yes | c | Yes | a | a | | Yes | | |
| 1025 | Akkivalasa | c | Yes | c | Yes | b | b | | Yes | | |
| 1026 | Gummapadu | c | Yes | c | Yes | b | b | | Yes | | |
| 1027 | Gopalapuram | c | a | c | Yes | b | b | | Yes | | |
| 1028 | Kotturu | c | a | c | Yes | a | a | | Yes | | |
| 1029 | Saravakota | c | Yes | c | Yes | Yes | Yes | | Yes | | |
| 1030 | Kinneravada | c | Yes | c | Yes | b | a | | Yes | | |
| 1031 | Avalangi | c | Yes | b | Yes | b | Yes | | a | | |
| 1032 | Budithi | c | Yes | c | Yes | Yes | a | Yes | Yes | | |
| 1033 | Budithipeta | | | | | | | | | | |
| 1034 | Venkatabada | | | | | | | | | | |
| 1035 | Cheedipudi | c | Yes | c | Yes | b | b | | Yes | | |
| 1036 | Thogiri | c | Yes | c | Yes | b | b | | Yes | | |
| 1037 | Anguru | c | Yes | c | Yes | a | a | | Yes | | |
| 1038 | Sivarampuram | c | a | c | a | b | b | | Yes | | |
| 1039 | Kummarigunta | c | Yes | c | Yes | a | a | | Yes | | |
| 1040 | Chodasamudram | c | a | c | Yes | a | a | | Yes | | |
| 1041 | Jamachakram | c | Yes | c | Yes | b | Yes | | Yes | | |
| 1042 | Ramachandrapuram | c | Yes | c | Yes | b | a | | a | | |
| 1043 | Jarali | c | Yes | c | Yes | c | Yes | | Yes | | |
| Total | | 0 | 27 | 0 | 29 | 3 | 4 | 1 | 39 | 0 | |

**Census of India 2011- Village Directory
Amenities and Land use (As on 2009)**

Name of District : Srikakulam

Location Code No.: 542

Name of Mandal Parishad : Saravakota

Location Code No.: 0463

| Village connected to highways,village roads, banks & credit societies (If amenities available code -Yes is given, If not available within the village , the distance range code viz; a for < 5 Kms, b for 5-10 Kms and c for 10+ kms of nearest place where facility is available is given). | | | | | | | | | | | | Name of Village | Sl. No. |
|--|--------------------------------|--|-----------------------------------|-------------|----------------|----------------------------------|--------------------------------------|----------------|---------------------------------|----------|-------------------------------|------------------|---------|
| Connected to national highway(NH) | Connected to state highway(SH) | Connected to major district road (MDR) | Connected to others district road | Pucca roads | Kutchcha roads | Water bounded macadam(WBM) roads | Navigable waterway (river/canal)(NW) | Footpaths (FP) | Commercial & Co-operative Banks | ATM | Agricultural Credit Societies | | |
| 68 | 69 | 70 | 71 | 72 | 73 | 74 | 75 | 76 | 77 | 78 | 79 | 2 | 1 |
| c | c | b | Yes | Yes | Yes | b | | Yes | a | c | a | Bhadri | 1024 |
| c | c | a | Yes | Yes | Yes | b | | Yes | b | c | b | Akkivalasa | 1025 |
| c | c | a | Yes | Yes | Yes | b | | Yes | b | c | b | Gummapadu | 1026 |
| c | c | b | Yes | Yes | Yes | b | | Yes | b | c | b | Gopalapuram | 1027 |
| c | c | a | Yes | Yes | Yes | c | | Yes | a | c | a | Kotturu | 1028 |
| c | c | Yes | Yes | Yes | Yes | Yes | | Yes | Yes | c | Yes | Saravakota | 1029 |
| c | c | a | Yes | Yes | Yes | b | | Yes | b | c | b | Kinneravada | 1030 |
| c | c | a | Yes | Yes | Yes | Yes | | Yes | Yes | c | a | Avalangi | 1031 |
| c | c | b | Yes | Yes | Yes | Yes | | Yes | Yes | c | Yes | Budithi | 1032 |
| | | | | | | | | | | | | Budithipeta | 1033 |
| | | | | | | | | | | | | Venkatabada | 1034 |
| c | c | a | Yes | Yes | Yes | c | | Yes | Yes | c | b | Cheedipudi | 1035 |
| c | c | Yes | Yes | Yes | Yes | Yes | | Yes | a | b | Yes | Thogiri | 1036 |
| c | c | Yes | Yes | Yes | Yes | c | | Yes | a | c | a | Anguru | 1037 |
| c | c | Yes | Yes | Yes | Yes | b | | Yes | a | c | a | Sivarampuram | 1038 |
| c | c | Yes | Yes | Yes | Yes | Yes | | Yes | a | c | a | Kummarigunta | 1039 |
| c | c | a | Yes | Yes | Yes | c | | Yes | a | c | a | Chodasamudram | 1040 |
| c | c | b | Yes | Yes | Yes | b | | Yes | b | c | b | Jamachakram | 1041 |
| c | c | b | Yes | a | Yes | b | | Yes | b | c | b | Ramachandrapuram | 1042 |
| c | c | c | Yes | Yes | Yes | c | | Yes | c | c | c | Jarali | 1043 |
| 0 | 0 | 12 | 41 | 31 | 41 | 5 | 0 | 41 | 4 | 0 | 3 | | |

**Census of India 2011- Village Directory
Amenities and Land use (As on 2009)**

Name of District : Srikakulam

Location Code No.: 542

Name of Mandal Parishad : Saravakota

Location Code No.: 0463

| Sl. No. | Name of Village | Availability of miscellaneous facilities (If amenities available code -Yes is given, If not available within the village, the distance range code viz; a for < 5 Kms, b for 5-10 Kms and c for 10+ kms of nearest place where facility is available is given). | | | | | | | | | |
|--------------|------------------|--|---------------------------------------|-------------------------|-------------|--------------------------------|---|--|------------------------------|--|----------------------------------|
| | | Self-Help Group (SHG) | Public distribution system (PDS) shop | Mandis / Regular market | Weekly Haat | Agricultural marketing society | Integrated Child Development Scheme (Nutritional Centres) | Anganwadi Centre (Nutritional Centres) | Others (Nutritional Centres) | ASHA (Accredited Social Health Activist) | Community centre with/without TV |
| 1 | 2 | 80 | 81 | 82 | 83 | 84 | 85 | 86 | 87 | 88 | 89 |
| 1024 | Bhadri | Yes | a | a | a | c | b | Yes | Yes | Yes | a |
| 1025 | Akkivalasa | Yes | Yes | b | c | c | b | a | Yes | Yes | a |
| 1026 | Gummapadu | Yes | Yes | b | b | c | b | Yes | Yes | Yes | Yes |
| 1027 | Gopalapuram | Yes | Yes | b | b | c | b | Yes | Yes | Yes | b |
| 1028 | Kotturu | Yes | Yes | a | a | c | a | Yes | Yes | Yes | a |
| 1029 | Saravakota | Yes | Yes | Yes | Yes | c | Yes | Yes | Yes | Yes | Yes |
| 1030 | Kinneravada | Yes | Yes | b | b | c | b | Yes | Yes | Yes | b |
| 1031 | Avalangi | Yes | Yes | Yes | Yes | c | b | Yes | Yes | Yes | b |
| 1032 | Budithi | Yes | Yes | Yes | Yes | c | b | Yes | Yes | Yes | Yes |
| 1033 | Budithipeta | | | | | | | | | | |
| 1034 | Venkatabada | | | | | | | | | | |
| 1035 | Cheedipudi | Yes | Yes | Yes | Yes | c | b | Yes | Yes | Yes | Yes |
| 1036 | Thogiri | Yes | Yes | Yes | Yes | c | b | Yes | Yes | Yes | Yes |
| 1037 | Anguru | Yes | Yes | a | a | c | a | Yes | Yes | Yes | a |
| 1038 | Sivarampuram | Yes | a | a | a | c | b | Yes | Yes | Yes | a |
| 1039 | Kummarigunta | Yes | Yes | Yes | a | c | a | Yes | Yes | Yes | Yes |
| 1040 | Chodasamudram | Yes | Yes | a | a | c | a | Yes | Yes | Yes | a |
| 1041 | Jamachakram | Yes | Yes | b | b | c | b | Yes | Yes | Yes | b |
| 1042 | Ramachandrapuram | Yes | a | b | a | c | b | a | Yes | Yes | b |
| 1043 | Jarali | Yes | Yes | b | Yes | c | c | Yes | Yes | Yes | b |
| Total | | 40 | 31 | 9 | 6 | 0 | 1 | 36 | 41 | 36 | 9 |

**Census of India 2011- Village Directory
Amenities and Land use (As on 2009)**

Name of District : Srikakulam

Location Code No.: 542

Name of Mandal Parishad : Saravakota

Location Code No.: 0463

| Availability of miscellaneous facilities (If amenities available code -Yes is given, If not available within the village, the distance range code viz; a for < 5 Kms, b for 5-10 Kms and c for 10+ kms of nearest place where facility is available is given). | | | | | | | | | Availability of electricity (Yes/No) | | | | Nearest Town | | Name of Village | Sl. No. |
|--|---------------------------------|---------------------|----------------|---------------------|------------------|--------------------------|-----------------------------------|------------------------------------|---|--------------------------------------|--------------------------------|---------------|---|------------------|-----------------|---------|
| Sports Field, | Sports Club / Recreation Centre | Cinema / Video Hall | Public Library | Public Reading Room | Newspaper Supply | Assembly Polling station | Birth & Death Registration Office | Power Supply for Domestic Use (ED) | Power Supply for Agricultural Use (EAG) | Power Supply for Commercial Use (EC) | Power Supply for All Uses (EA) | Name | Distance range code i.e. a for <5 Kms, b for 5-10 Kms and c for 10+ kms | | | |
| 90 | 91 | 92 | 93 | 94 | 95 | 96 | 97 | 98 | 99 | 100 | 101 | 102 | 103 | 2 | 1 | |
| b | c | c | b | b | Yes | Yes | Yes | Yes | Yes | Yes | Yes | Amadalavalasa | c | Bhadri | 1024 | |
| b | c | c | b | b | Yes | Yes | a | Yes | Yes | Yes | Yes | Amadalavalasa | c | Akkivalasa | 1025 | |
| b | c | c | b | b | Yes | Yes | Yes | Yes | Yes | Yes | Yes | Amadalavalasa | c | Gummapadu | 1026 | |
| b | c | c | b | b | Yes | Yes | a | Yes | Yes | Yes | Yes | Amadalavalasa | c | Gopalapuram | 1027 | |
| a | c | c | a | a | Yes | Yes | Yes | Yes | Yes | Yes | Yes | Amadalavalasa | c | Kotturu | 1028 | |
| Yes | c | c | Yes | Yes | Yes | Yes | Yes | Yes | Yes | Yes | Yes | Amadalavalasa | c | Saravakota | 1029 | |
| b | c | c | b | b | Yes | Yes | Yes | Yes | Yes | Yes | Yes | Amadalavalasa | c | Kinneravada | 1030 | |
| b | c | c | a | a | Yes | Yes | Yes | Yes | Yes | Yes | Yes | Amadalavalasa | c | Avalangi | 1031 | |
| b | c | c | b | b | Yes | Yes | Yes | Yes | Yes | Yes | Yes | Amadalavalasa | c | Budithi | 1032 | |
| | | | | | | | | | | | | Amadalavalasa | c | Budithipeta | 1033 | |
| | | | | | | | | | | | | Amadalavalasa | c | Venkatabada | 1034 | |
| b | c | c | b | b | Yes | Yes | Yes | Yes | Yes | Yes | Yes | Amadalavalasa | c | Cheedipudi | 1035 | |
| b | c | c | b | b | Yes | Yes | Yes | Yes | Yes | Yes | Yes | Amadalavalasa | c | Thogiri | 1036 | |
| a | c | c | a | a | Yes | a | a | Yes | Yes | Yes | Yes | Amadalavalasa | c | Anguru | 1037 | |
| b | c | c | b | b | Yes | Yes | a | Yes | Yes | Yes | Yes | Amadalavalasa | c | Sivarampuram | 1038 | |
| a | c | c | a | a | Yes | Yes | Yes | Yes | Yes | Yes | Yes | Amadalavalasa | c | Kummarigunta | 1039 | |
| a | c | c | a | a | Yes | Yes | a | Yes | Yes | Yes | Yes | Amadalavalasa | c | Chodasamudram | 1040 | |
| b | c | c | b | b | Yes | Yes | Yes | Yes | Yes | Yes | Yes | Amadalavalasa | c | Jamachakram | 1041 | |
| b | c | c | b | b | Yes | Yes | a | Yes | Yes | Yes | Yes | Amadalavalasa | c | Ramachandrapuram | 1042 | |
| c | c | c | b | b | Yes | Yes | Yes | Yes | Yes | Yes | Yes | Amadalavalasa | c | Jarali | 1043 | |
| 1 | 0 | 0 | 1 | 1 | 41 | 39 | 26 | 41 | 39 | 39 | 39 | | 0 | | | |

**Census of India 2011- Village Directory
Amenities and Land use (As on 2009)**

Name of District : Srikakulam

Location Code No.: 542

Name of Mandal Parishad : Saravakota

Location Code No.: 0463

| Sl. No. | Name of Village | Land Use | | | | | | | | | | |
|--------------|------------------|---|----------------------------------|-------------------------------|--|--|-----------------------|---|-----------------|---------------|---------------------------|------------------------------|
| | | Area under different types of land use (in hectares rounded up to one decimal place) | | | | | | | | | | |
| | | Forests | Area under Non-agricultural Uses | Barren and Un-cultivable land | Permanent Pastures and Other Grazing Lands | Land Under Miscellaneous Tree Crops etc. | Culturable Waste Land | Fallow lands other than current fallows | Current Fallows | Net Area Sown | Total Irrigated Land Area | Total Un-irrigated Land Area |
| 1 | 2 | 104 | 105 | 106 | 107 | 108 | 109 | 110 | 111 | 112 | 113 | 114 |
| 1024 | Bhadri | 0 | 10.9 | 150.9 | 0 | 0 | 4.8 | 3.2 | 3.6 | 263.4 | 208.9 | 61.4 |
| 1025 | Akkivalasa | 0 | 0 | 11.9 | 0.8 | 1.2 | 3.2 | 2.4 | 1.2 | 52.2 | 46.6 | 9.2 |
| 1026 | Gummapadu | 0 | 0 | 27.8 | 0.8 | 0.4 | 1.6 | 2.8 | 2.4 | 65.2 | 55.5 | 14.9 |
| 1027 | Gopalapuram | 0 | 10.9 | 291.8 | 0 | 0 | 100 | 0 | 0.4 | 140.8 | 122.7 | 18.5 |
| 1028 | Kotturu | 0 | 153.8 | 44.9 | 0.4 | 0.8 | 0.8 | 5.7 | 1.2 | 204.4 | 187.3 | 24 |
| 1029 | Saravakota | 0 | 73.6 | 47.8 | 0.8 | 1.2 | 0.4 | 3.2 | 0.8 | 262.2 | 236.7 | 29.5 |
| 1030 | Kinneravada | 0 | 0 | 24 | 0 | 1.6 | 0 | 4.8 | 1.6 | 66 | 57 | 15.5 |
| 1031 | Avalangi | 0 | 6.1 | 81.7 | 0 | 1.6 | 2.8 | 5.3 | 2.4 | 312 | 301.7 | 18 |
| 1032 | Budithi | 0 | 0 | 76.7 | 0 | 0 | 0 | 1.6 | 1.6 | 284.1 | 137.6 | 149.7 |
| 1033 | Budithipeta | 0 | 0.8 | 7.4 | 0 | 0 | 0 | 1.2 | 1.2 | 15.4 | 11.3 | 6.5 |
| 1034 | Venkatabada | 0 | 0 | 3.5 | 0 | 0 | 0 | 0 | 0.4 | 23.1 | 16.8 | 6.6 |
| 1035 | Cheedipudi | 0 | 3.2 | 57.1 | 0 | 6.5 | 4.5 | 17 | 3.6 | 146.1 | 95.2 | 71.5 |
| 1036 | Thogiri | 0 | 140.9 | 117.8 | 1.6 | 13 | 10.9 | 44.5 | 6.5 | 709.8 | 384.4 | 376.4 |
| 1037 | Anguru | 0 | 88.9 | 30.4 | 60 | 10 | 0 | 52 | 77.7 | 220 | 175.1 | 174.7 |
| 1038 | Sivarampuram | 0 | 0 | 17.5 | 0 | 0 | 0 | 3.2 | 0.8 | 106.4 | 64 | 46.5 |
| 1039 | Kummarigunta | 0 | 282.1 | 118.6 | 0 | 0 | 4.8 | 3.2 | 1.6 | 379.6 | 186.6 | 197.8 |
| 1040 | Chodasamudram | 0 | 212.6 | 0 | 208.5 | 1.6 | 0 | 4.4 | 1.2 | 141.7 | 110.9 | 36.5 |
| 1041 | Jamachakram | 0 | 84.4 | 25.5 | 0.4 | 1.6 | 0 | 4 | 1.6 | 140.4 | 80.9 | 65.2 |
| 1042 | Ramachandrapuram | 0 | 6.1 | 8 | 0.8 | 0.8 | 0.8 | 3.6 | 1.2 | 41.7 | 37.9 | 8.6 |
| 1043 | Jarali | 0 | 260.2 | 146.9 | 1.7 | 4 | 2.4 | 4 | 2.8 | 418.9 | 229.2 | 196.5 |
| Total | | 0 | 4456.1 | 2163.8 | 285.8 | 125.9 | 237.2 | 352.9 | 197 | 8060.4 | 5337.2 | 3274 |

**Census of India 2011- Village Directory
Amenities and Land use (As on 2009)**

Name of District : Srikakulam

Location Code No.: 542

Name of Mandal Parishad : Saravakota

Location Code No.: 0463


| Land Use | | | | | Name of three most important commodities manufactured | | | Name of Village | Sl. No. |
|--|------------------------|------------------|-----------------|-----------|---|---------------|-------|------------------|---------|
| Area irrigated by source (in hectare). | | | | | First | Second | Third | | |
| Canals (C) | Wells/Tube-wells(W/TW) | Tanks/Lakes(T/L) | Water Falls(WF) | Others(O) | | | | | |
| 115 | 116 | 117 | 118 | 119 | 120 | 121 | 122 | 2 | 1 |
| 208.9 | 0 | 0 | 0 | 0 | | | | Bhadri | 1024 |
| 46.6 | 0 | 0 | 0 | 0 | | | | Akkivalasa | 1025 |
| 0 | 0 | 55.5 | 0 | 0 | | | | Gummapadu | 1026 |
| 0 | 0 | 122.7 | 0 | 0 | | | | Gopalapuram | 1027 |
| 0 | 0 | 187.3 | 0 | 0 | | | | Kotturu | 1028 |
| 0 | 0 | 236.7 | 0 | 0 | Papads | Food Products | | Saravakota | 1029 |
| 57 | 0 | 0 | 0 | 0 | | | | Kinneravada | 1030 |
| 301.7 | 0 | 0 | 0 | 0 | | | | Avalangi | 1031 |
| 137.6 | 0 | 0 | 0 | 0 | Brass Product | | | Budithi | 1032 |
| 0 | 0 | 11.3 | 0 | 0 | | | | Budithipeta | 1033 |
| 16.8 | 0 | 0 | 0 | 0 | | | | Venkatabada | 1034 |
| 0 | 0 | 95.2 | 0 | 0 | Brass Product | Metal | | Cheedipudi | 1035 |
| 36 | 0 | 348.4 | 0 | 0 | | | | Thogiri | 1036 |
| 0 | 0 | 175.1 | 0 | 0 | | | | Anguru | 1037 |
| 0 | 0 | 64 | 0 | 0 | | | | Sivarampuram | 1038 |
| 0 | 0 | 186.6 | 0 | 0 | | | | Kummarigunta | 1039 |
| 0 | 0 | 110.9 | 0 | 0 | | | | Chodasamudram | 1040 |
| 0 | 0 | 80.9 | 0 | 0 | Jaggery | | | Jamachakram | 1041 |
| 0 | 0 | 37.9 | 0 | 0 | | | | Ramachandrapuram | 1042 |
| 0 | 0 | 229.2 | 0 | 0 | Jaggery | | | Jarali | 1043 |
| 887.6 | 0 | 4449.6 | 0 | 0 | | | | | |

INDIA

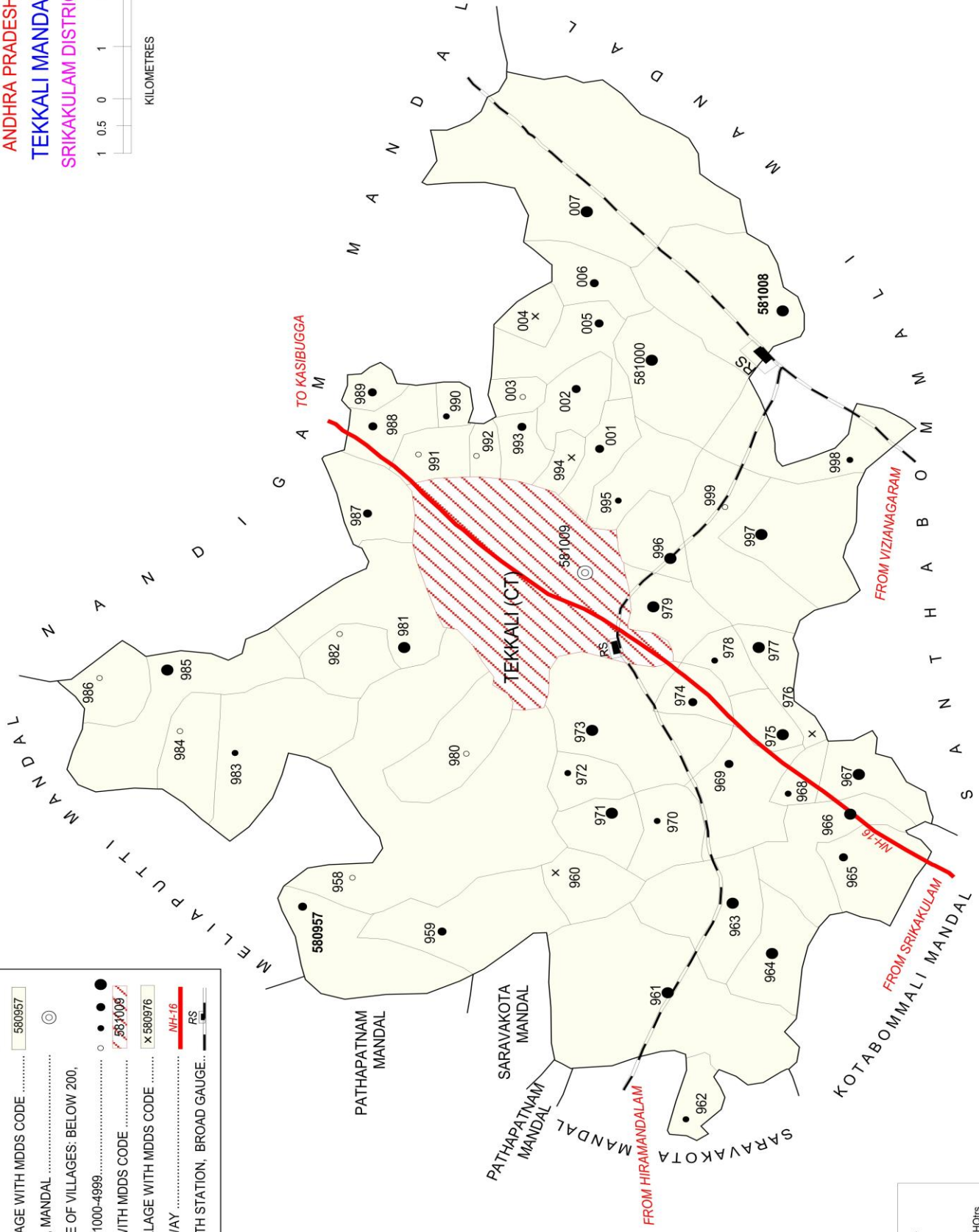
ANDHRA PRADESH

TEKKALI MANDAL

SRIKAKULAM DISTRICT



| | |
|---|----------|
| BOUNDARY, MANDAL | 580957 |
| " VILLAGE WITH MDDS CODE | ○ |
| HEADQUARTERS, MANDAL | ⊙ |
| POPULATION SIZE OF VILLAGES: BELOW 200, | ● |
| 200-499, 500-999, 1000-4999 | ○ |
| CENSUS TOWN WITH MDDS CODE | 581008 |
| UNINHABITED VILLAGE WITH MDDS CODE | x 580976 |
| NATIONAL HIGHWAY | NH-16 |
| RAILWAYLINE WITH STATION, BROAD GAUGE.. | RS |



AREA : 134.85 Sq. Kms.
 POPULATION : 73993
 No. OF TOWNS : 1
 No. OF VILLAGES : 52
 DISTANCE FROM Dist. HQtrs.
 TO MANDAL : 50 Kms.

ALPHABETICAL LIST OF VILLAGES (MANDAL PARISHAD WISE)
SRIKAKULAM DISTRICT

| Sl. No. | Name of Village | 2011 Census Location Code No. | 2001 Census Location Code No. |
|--|-----------------------------|-------------------------------|-------------------------------|
| 1 | 2 | 3 | 4 |
| Name of Mandal Parishad : Tekkali | | | |
| Name of Mandal : Tekkali (0021) | | | |
| 1 | Addukonda | 2854204789580958 | 2811002101196100 |
| 2 | Akkavaram | 2854204789580975 | 2811002101197800 |
| 3 | Ayodhyapuram | 2854204789580993 | 2811002101199700 |
| 4 | Bhaghavanapuram | 2854204789580977 | 2811002101198000 |
| 5 | Bheempuram | 2854204789580957 | 2811002101196000 |
| 6 | Bonnuvada | 2854204789581002 | 2811002101200600 |
| 7 | Booragam | 2854204789581007 | 2811002101201100 |
| 8 | Boppaipuram | 2854204789580968 | 2811002101197100 |
| 9 | Butchirajuvenkatapuram | 2854204789580994 | 2811002101199800 |
| 10 | Chakipalle | 2854204789580967 | 2811002101197000 |
| 11 | Chinarokallapalle | 2854204789581005 | 2811002101200900 |
| 12 | Chintalagara | 2854204789580978 | 2811002101198100 |
| 13 | Chintamani @ Nuvvuguddi | 2854204789580980 | 2811002101198400 |
| 14 | Chirutanapalle | 2854204789580984 | 2811002101198800 |
| 15 | Damara | 2854204789580982 | 2811002101198600 |
| 16 | Dharma Neelapuram | 2854204789580996 | 2811002101200000 |
| 17 | Gudem | 2854204789580981 | 2811002101198500 |
| 18 | Kantragada | 2854204789580990 | 2811002101199400 |
| 19 | Kondabheempuram | 2854204789580988 | 2811002101199200 |
| 20 | Konusulakotturu | 2854204789580966 | 2811002101196900 |
| 21 | Lingalavalasa | 2854204789580961 | 2811002101196400 |
| 22 | Makavaram | 2854204789580991 | 2811002101199500 |
| 23 | Meelasathivada | 2854204789580960 | 2811002101196300 |
| 24 | Meghavaram | 2854204789580971 | 2811002101197400 |
| 25 | Moduguvalasa | 2854204789581001 | 2811002101200500 |
| 26 | Mokhalingapuram | 2854204789580983 | 2811002101198700 |
| 27 | Narasingaspalle | 2854204789580985 | 2811002101198900 |
| 28 | Palasingi | 2854204789580986 | 2811002101199000 |
| 29 | Parasarampuram | 2854204789580965 | 2811002101196800 |
| 30 | Pathanoupada | 2854204789581008 | 2811002101201200 |
| 31 | Peddarokallapalle | 2854204789581006 | 2811002101201000 |
| 32 | Peddasana | 2854204789580964 | 2811002101196700 |
| 33 | Pittalalaria | 2854204789580987 | 2811002101199100 |
| 34 | Polavaram | 2854204789580963 | 2811002101196600 |
| 35 | Raipadu | 2854204789580959 | 2811002101196200 |
| 36 | Rangapuram | 2854204789580962 | 2811002101196500 |
| 37 | Ravivalasa | 2854204789580997 | 2811002101200100 |
| 38 | Sampathiraoramakrishnapuram | 2854204789581003 | 2811002101200700 |
| 39 | Sasanam | 2854204789580989 | 2811002101199300 |
| 40 | Savarapeta | 2854204789580976 | 2811002101197900 |
| 41 | Shyamasundrapuram | 2854204789580974 | 2811002101197700 |
| 42 | Somayyavalasa | 2854204789580992 | 2811002101199600 |
| 43 | Srirangam | 2854204789580999 | 2811002101200300 |
| 44 | Talagam | 2854204789581000 | 2811002101200400 |
| 45 | Telineelapuram | 2854204789580998 | 2811002101200200 |
| 46 | Thirlangi | 2854204789580973 | 2811002101197600 |
| 47 | Tolusurupalle | 2854204789580979 | 2811002101198200 |
| 48 | Veera Raghunadha Puram | 2854204789580970 | 2811002101197300 |
| 49 | Veeraramakrishnapuram | 2854204789580972 | 2811002101197500 |
| 50 | Vemulada | 2854204789580995 | 2811002101199900 |
| 51 | Vikramapuram | 2854204789580969 | 2811002101197200 |
| 52 | Vindhyagiri | 2854204789581004 | 2811002101200800 |

**Census of India 2011- Village Directory
Amenities and Land use (As on 2009)**

Name of District : Srikakulam

Location Code No.: 542

Name of Mandal Parishad : Tekkali

Location Code No.: 0464

| Sl. No. | Name of Village | Location code no. | Total area of the village (in hectares rounded up to one decimal place) | Total population (2011 census) | Number of households (2011 census) | Number of educational amenities available (If not available within the village, the distance range code viz; a for < 5 Kms, b for 5-10 Kms and c for 10+ kms of nearest place where facility is available is given). | | | | | | | | | |
|---------|------------------------|-------------------|--|----------------------------------|------------------------------------|--|--------------------|-------------------|----------------------|------------------------------|---|-------------------------|----------------------|---------------------------|------------------|
| | | | | | | Pre-Primary school (PP) | Primary school (P) | Middle school (M) | Secondary School (S) | Senior Secondary school (SS) | Degree college of arts science & commerce (ASC) | Engineering college(EC) | Medical college (MC) | Management institute (MI) | Polytechnic (Pt) |
| 1 | 2 | 3 | 4 | 5 | 6 | 7 | 8 | 9 | 10 | 11 | 12 | 13 | 14 | 15 | 16 |
| 1044 | Bheempuram | 580957 | 183 | 700 | 153 | b | 3 | 1 | 1 | b | b | b | c | c | c |
| 1045 | Addukonda | 580958 | 923 | 113 | 33 | b | 1 | a | a | b | b | b | c | c | c |
| 1046 | Raipadu | 580959 | 157 | 622 | 158 | b | 2 | a | a | b | b | c | c | c | c |
| 1047 | Meelasathivada | 580960 | 476 | 0 | 0 | | | | | | | | | | |
| 1048 | Lingalavalasa | 580961 | 1173 | 3014 | 804 | a | 6 | 1 | 1 | b | b | c | c | c | c |
| 1049 | Rangapuram | 580962 | 83 | 399 | 106 | a | 1 | a | a | c | c | c | c | c | c |
| 1050 | Polavaram | 580963 | 529 | 2313 | 616 | b | 3 | 1 | 1 | b | b | b | c | c | c |
| 1051 | Peddasana | 580964 | 894 | 1656 | 438 | b | 2 | 1 | a | b | b | b | c | c | c |
| 1052 | Parasarampuram | 580965 | 251 | 664 | 159 | b | 1 | a | b | b | b | a | c | c | c |
| 1053 | Konusulakotturu | 580966 | 200 | 1180 | 290 | b | 1 | a | a | b | b | a | c | c | c |
| 1054 | Chakipalle | 580967 | 449 | 1457 | 341 | b | 1 | 1 | 1 | b | b | a | c | c | c |
| 1055 | Boppaipuram | 580968 | 64 | 421 | 112 | a | 1 | a | a | a | a | a | c | c | c |
| 1056 | Vikrampuram | 580969 | 146 | 545 | 131 | a | 2 | a | a | a | a | a | c | c | c |
| 1057 | Veera Raghunadha Puram | 580970 | 53 | 471 | 117 | b | 1 | a | a | b | b | b | c | c | c |
| 1058 | Meghavaram | 580971 | 97 | 1252 | 318 | b | 2 | 1 | a | b | b | b | c | c | c |
| 1059 | Veeraramakrishnapuram | 580972 | 235 | 252 | 73 | a | 1 | a | a | a | a | a | c | c | c |
| 1060 | Thirlangi | 580973 | 503 | 2923 | 815 | a | 3 | 1 | 1 | a | a | a | c | c | c |
| 1061 | Shyamasundarapuram | 580974 | 103 | 571 | 144 | a | 1 | a | a | a | a | a | c | c | c |
| 1062 | Akkavaram | 580975 | 121 | 1276 | 312 | a | 2 | 1 | a | a | a | a | c | c | c |
| 1063 | Savarapeta | 580976 | 15 | 0 | 0 | | | | | | | | | | |
| 1064 | Bhaghavanapuram | 580977 | 140 | 1107 | 281 | a | 1 | 1 | a | a | a | a | c | c | c |

**Census of India 2011- Village Directory
Amenities and Land use (As on 2009)**

Name of District : Srikakulam

Location Code No.: 542

Name of Mandal Parishad : Tekkali

Location Code No.: 0464

| Number of educational amenities available (If not available within the village, the distance range code viz; a for <5 Kms, b for 5-10 Kms and c for 10+ kms of nearest place where facility is available is given). | | | | Number of Medical Amenities available. (If not available within the village, the distance range code viz; a for < 5 Kms, b for 5-10 Kms and c for 10+ kms of nearest place where facility is available is given). | | | | | | | | | | Name of Village | Sl. No. | |
|---|-----------------------------------|-----------------------------------|------------------|---|-----------------------------|---------------------------------|--|-------------------|--------------------------|------------------------------------|----------------|--------------------------|----------------------------|-----------------|------------------------|-----------------------------|
| Vocational training school /ITI | Non-formal training centre (NFTC) | Special school for disabled (SSD) | Others (specify) | Community health centre (CHC) | Primary health centre (PHC) | Primary health sub centre (PHS) | Maternity and child welfare centre (MCW) | T.B. clinic (TBC) | Hospital-allopathic (HA) | Hospital-alternative medicine (HO) | Dispensary (D) | Veterinary hospital (VH) | Mobile health clinic (MHC) | | | Family welfare centre (FWC) |
| 17 | 18 | 19 | 20 | 21 | 22 | 23 | 24 | 25 | 26 | 27 | 28 | 29 | 30 | 31 | 2 | 1 |
| b | c | c | | b | b | 1 | c | c | b | c | c | b | a | b | Bheempuram | 1044 |
| b | c | c | | b | c | b | c | c | b | c | b | b | 1 | b | Addukonda | 1045 |
| b | c | c | | b | c | b | c | c | b | c | c | b | a | a | Raipadu | 1046 |
| | | | | | | | | | | | | | | | Meelasathivada | 1047 |
| b | c | c | | b | c | 1 | c | c | b | c | b | b | a | b | Lingalavalasa | 1048 |
| c | c | c | | c | a | b | c | c | c | c | c | c | 1 | b | Rangapuram | 1049 |
| b | c | c | | b | c | b | c | c | b | c | c | b | 1 | a | Polavaram | 1050 |
| b | c | c | | b | b | 1 | c | c | b | c | b | b | a | a | Peddasana | 1051 |
| b | c | c | | b | a | a | c | c | b | c | c | b | 1 | a | Parasarampuram | 1052 |
| c | c | c | | b | 1 | a | c | c | b | c | c | b | a | a | Konusulakotturu | 1053 |
| b | c | c | | b | a | a | c | c | b | c | c | b | 1 | a | Chakipalle | 1054 |
| a | c | c | | a | a | a | c | c | a | c | c | a | 1 | a | Boppaipuram | 1055 |
| a | c | c | | a | a | a | c | c | a | c | c | a | 1 | a | Vikrampuram | 1056 |
| b | c | c | | b | b | a | c | c | b | c | c | b | 1 | a | Veera Raghunadha Puram | 1057 |
| b | c | c | | b | c | a | c | c | b | c | c | b | 1 | b | Meghavaram | 1058 |
| a | c | c | | a | b | a | c | c | a | c | c | a | 1 | a | Veeraramkrishnapuram | 1059 |
| a | c | c | | a | b | 1 | c | c | a | c | c | a | a | a | Thirlangi | 1060 |
| a | c | c | | a | a | a | c | c | a | c | c | a | 1 | b | Shyamasundarapuram | 1061 |
| a | c | c | | a | a | a | c | c | a | c | c | a | 1 | b | Akkavaram | 1062 |
| | | | | | | | | | | | | | | | Savarapeta | 1063 |
| a | c | c | | a | a | b | c | c | a | c | c | a | 1 | b | Bhaghavanapuram | 1064 |

**Census of India 2011- Village Directory
Amenities and Land use (As on 2009)**

Name of District : Srikakulam

Location Code No.: 542

Name of Mandal Parishad : Tekkali

Location Code No.: 0464

| Sl. No. | Name of Village | Number of Non-Government Medical Amenities available. | | | | | | | Availability of drinking water - Yes / No | | | | | | | | |
|---------|------------------------|---|---------------------------------------|--|-------------------------------------|---|---------------|--------|---|---------------------------------------|-----------|------------------------|--------|---------------|--------------------|--------|--|
| | | Charitable non Govt. hospital/Nursing home. | Medical practitioner with MBBS Degree | Medical practitioner with other degree | Medical practitioner with no degree | Traditional practitioner and faith healer | Medicine Shop | Others | Tap water (Treated/Untreated) | Well water (Covered / Uncovered well) | Hand Pump | Tube wells / Bore well | Spring | River / Canal | Tank / Pond / Lake | Others | |
| 1 | 2 | 32 | 33 | 34 | 35 | 36 | 37 | 38 | 39 | 40 | 41 | 42 | 43 | 44 | 45 | 46 | |
| 1044 | Bheempuram | 0 | 0 | 0 | 0 | 0 | 0 | 0 | Yes | Yes | Yes | No | No | No | No | No | |
| 1045 | Addukonda | 0 | 0 | 0 | 0 | 0 | 0 | 0 | No | No | Yes | No | No | No | No | No | |
| 1046 | Raipadu | 0 | 0 | 0 | 0 | 0 | 0 | 0 | No | Yes | Yes | No | No | No | No | No | |
| 1047 | Meelasathivada | | | | | | | | | | | | | | | | |
| 1048 | Lingalavalasa | 0 | 0 | 0 | 1 | 0 | 0 | 0 | No | Yes | Yes | No | No | No | No | No | |
| 1049 | Rangapuram | 0 | 0 | 0 | 0 | 0 | 0 | 0 | No | Yes | Yes | No | No | No | No | No | |
| 1050 | Polavaram | 0 | 0 | 0 | 2 | 0 | 0 | 0 | Yes | Yes | Yes | No | No | No | No | No | |
| 1051 | Peddasana | 0 | 0 | 0 | 1 | 0 | 0 | 0 | No | Yes | Yes | No | No | No | No | No | |
| 1052 | Parasarampuram | 0 | 0 | 0 | 0 | 0 | 0 | 0 | No | Yes | Yes | No | No | No | No | No | |
| 1053 | Konusulakotturu | 0 | 1 | 0 | 1 | 0 | 1 | 0 | Yes | Yes | Yes | No | No | No | No | No | |
| 1054 | Chakipalle | 0 | 0 | 0 | 0 | 0 | 0 | 0 | Yes | Yes | Yes | No | No | No | No | No | |
| 1055 | Boppaipuram | 0 | 0 | 0 | 0 | 0 | 0 | 0 | No | Yes | Yes | No | No | No | No | No | |
| 1056 | Vikrampuram | 0 | 0 | 0 | 0 | 0 | 0 | 0 | No | Yes | No | No | No | No | No | No | |
| 1057 | Veera Raghunadha Puram | 0 | 0 | 0 | 0 | 0 | 0 | 0 | No | Yes | Yes | No | No | No | No | No | |
| 1058 | Meghavaram | 0 | 0 | 0 | 0 | 0 | 0 | 0 | No | Yes | Yes | No | No | No | No | No | |
| 1059 | Veeraramakrishnapuram | 0 | 0 | 0 | 0 | 0 | 0 | 0 | No | Yes | Yes | No | No | No | Yes | No | |
| 1060 | Thirlangi | 0 | 0 | 0 | 2 | 0 | 0 | 0 | Yes | Yes | Yes | No | No | No | No | No | |
| 1061 | Shyamasundarapuram | 0 | 0 | 0 | 0 | 0 | 0 | 0 | No | Yes | Yes | No | No | No | No | No | |
| 1062 | Akkavaram | 0 | 0 | 0 | 0 | 0 | 0 | 0 | No | Yes | Yes | No | No | No | No | No | |
| 1063 | Savarapeta | | | | | | | | | | | | | | | | |
| 1064 | Bhaghavanapuram | 0 | 0 | 0 | 2 | 0 | 0 | 0 | No | Yes | Yes | No | No | No | No | No | |

**Census of India 2011- Village Directory
Amenities and Land use (As on 2009)**

Name of District : Srikakulam

Location Code No.: 542

Name of Mandal Parishad : Tekkali

Location Code No.: 0464

| Availability of toilet & others Yes / No | | | | Communication and transport facilities (If amenities available code -Yes is given except for Village Pin Code ,If not available within the village , the distance range code viz; a for < 5 Kms, b for 5-10 Kms and c for 10+ kms of nearest place where facility is available is given). | | | | | | | | | |
|--|----------------------------------|---|--|---|-----------------------|--------------------------------|------------------|-------------------------|--------------------------|-----------------------|---|------------------------|---------|
| Community toilet including bath. | Community toilet excluding bath. | Rural sanitary mart or sanitary hardware outlet available near the village. | Community bio- gas or recycle of waste for productive use. | Post office(PO) | Sub post office (SPO) | Post & Telegraph office (P&TO) | Village Pin Code | Telephones (Land lines) | Public call office (PCO) | Mobile phone coverage | Internet cafes/ Common service centre (CSC) | Name of Village | Sl. No. |
| 47 | 48 | 49 | 50 | 51 | 52 | 53 | 54 | 55 | 56 | 57 | 58 | 2 | 1 |
| No | No | No | No | b | b | b | 532201 | Yes | Yes | Yes | b | Bheempuram | 1044 |
| No | No | No | No | b | b | b | 532201 | a | a | Yes | b | Addukonda | 1045 |
| No | No | No | No | b | b | b | 532195 | Yes | Yes | Yes | b | Raipadu | 1046 |
| | | | | | | | | | | | | Meelasathivada | 1047 |
| No | No | No | No | Yes | b | b | 532201 | Yes | Yes | Yes | b | Lingalavalasa | 1048 |
| No | No | No | No | b | b | c | 532201 | Yes | Yes | Yes | c | Rangapuram | 1049 |
| No | No | No | No | b | a | b | 532201 | Yes | Yes | Yes | b | Polavaram | 1050 |
| No | No | No | No | b | a | b | 532201 | Yes | Yes | Yes | b | Peddasana | 1051 |
| No | No | No | No | b | Yes | b | 532201 | Yes | Yes | Yes | b | Parasarampuram | 1052 |
| No | No | No | No | b | a | b | 532201 | Yes | Yes | Yes | b | Konusulakotturu | 1053 |
| No | No | No | No | c | Yes | b | 532201 | Yes | Yes | Yes | b | Chakipalle | 1054 |
| No | No | No | No | b | a | a | 532201 | Yes | Yes | Yes | a | Boppaipuram | 1055 |
| No | No | No | No | b | a | a | 532201 | Yes | Yes | Yes | a | Vikramapuram | 1056 |
| No | No | No | No | b | a | b | 532201 | Yes | Yes | Yes | b | Veera Raghunadha Puram | 1057 |
| No | No | No | No | b | Yes | b | 532201 | Yes | Yes | Yes | b | Meghavaram | 1058 |
| No | No | No | No | b | a | a | 532201 | a | a | Yes | a | Veeramakrishnapuram | 1059 |
| No | No | No | No | b | Yes | a | 532201 | Yes | Yes | Yes | a | Thirlangi | 1060 |
| No | No | No | No | b | a | a | 532201 | Yes | Yes | Yes | a | Shyamasundarapuram | 1061 |
| No | No | No | No | b | a | a | 532201 | Yes | Yes | Yes | a | Akkavaram | 1062 |
| | | | | | | | | | | | | Savarapeta | 1063 |
| No | No | No | No | b | a | a | 532212 | Yes | Yes | Yes | a | Bhaghavanapuram | 1064 |

**Census of India 2011- Village Directory
Amenities and Land use (As on 2009)**

Name of District : Srikakulam

Location Code No.: 542

Name of Mandal Parishad : Tekkali

Location Code No.: 0464

| Sl. No. | Name of Village | Communication and transport facilities (If amenities available code -Yes is given except for Village Pin Code, If not available within the village, the distance range code viz; a for < 5 Kms, b for 5-10 Kms and c for 10+ kms of nearest place where facility is available is given). | | | | | | | | | |
|---------|------------------------|--|--------------------------------|------------------|---------------------|----------------|----------|---|-------------------------|--------------------------|--|
| | | Private courier facility | Bus service (Public & Private) | Railway stations | Auto/Modified Autos | Taxis and Vans | Tractors | Cycle-pulled rickshaws(Manual & Machine driven) | Carts driven by animals | Sea /River ferry service | |
| 1 | 2 | 59 | 60 | 61 | 62 | 63 | 64 | 65 | 66 | 67 | |
| 1044 | Bheempuram | b | Yes | b | Yes | b | Yes | | a | | |
| 1045 | Addukonda | b | a | b | a | b | a | | a | | |
| 1046 | Raipadu | b | Yes | b | a | a | Yes | | Yes | | |
| 1047 | Meelasathivada | | | | | | | | | | |
| 1048 | Lingalavalasa | b | Yes | b | Yes | Yes | Yes | | Yes | | |
| 1049 | Rangapuram | c | a | c | a | a | a | | Yes | | |
| 1050 | Polavaram | b | Yes | b | Yes | Yes | Yes | | Yes | | |
| 1051 | Peddasana | b | a | b | Yes | Yes | Yes | | Yes | | |
| 1052 | Parasarampuram | b | a | b | Yes | a | Yes | | Yes | | |
| 1053 | Konusulakotturu | b | Yes | b | Yes | Yes | Yes | Yes | Yes | | |
| 1054 | Chakipalle | b | Yes | b | Yes | Yes | Yes | Yes | Yes | | |
| 1055 | Boppaipuram | a | Yes | a | Yes | Yes | Yes | | Yes | | |
| 1056 | Vikrampuram | a | Yes | a | Yes | Yes | Yes | | Yes | | |
| 1057 | Veera Raghunadha Puram | b | Yes | b | b | b | Yes | | Yes | | |
| 1058 | Meghavaram | b | a | b | b | b | Yes | | Yes | | |
| 1059 | Veeraramakrishnapuram | a | a | a | a | a | Yes | | Yes | | |
| 1060 | Thirlangi | a | Yes | a | Yes | Yes | Yes | Yes | Yes | | |
| 1061 | Shyamasundarapuram | a | a | a | Yes | Yes | Yes | Yes | Yes | | |
| 1062 | Akkavaram | a | Yes | a | Yes | Yes | Yes | | Yes | | |
| 1063 | Savarapeta | | | | | | | | | | |
| 1064 | Bhaghavanapuram | a | a | a | a | a | Yes | | Yes | | |

**Census of India 2011- Village Directory
Amenities and Land use (As on 2009)**

Name of District : Srikakulam

Location Code No.: 542

Name of Mandal Parishad : Tekkali

Location Code No.: 0464

| Village connected to highways,village roads, banks & credit societies (If amenities available code -Yes is given, If not available within the village , the distance range code viz; a for < 5 Kms, b for 5-10 Kms and c for 10+ kms of nearest place where facility is available is given). | | | | | | | | | | | | Name of Village | Sl. No. |
|--|--------------------------------|--|-----------------------------------|-------------|----------------|----------------------------------|--------------------------------------|----------------|---------------------------------|-----|-------------------------------|------------------------|---------|
| Connected to national highway(NH) | Connected to state highway(SH) | Connected to major district road (MDR) | Connected to others district road | Pucca roads | Kutchcha roads | Water bounded macadam(WBM) roads | Navigable waterway (river/canal)(NW) | Footpaths (FP) | Commercial & Co-operative Banks | ATM | Agricultural Credit Societies | | |
| 68 | 69 | 70 | 71 | 72 | 73 | 74 | 75 | 76 | 77 | 78 | 79 | 2 | 1 |
| b | c | b | Yes | Yes | Yes | b | | Yes | b | b | b | Bheempuram | 1044 |
| b | c | b | Yes | a | Yes | b | | Yes | b | b | b | Addukonda | 1045 |
| b | c | b | Yes | Yes | Yes | b | | Yes | b | b | b | Raipadu | 1046 |
| | | | | | | | | | | | | Meelasathivada | 1047 |
| b | c | Yes | Yes | Yes | Yes | Yes | | Yes | b | b | b | Lingalavalasa | 1048 |
| b | c | a | Yes | a | Yes | b | | Yes | c | c | c | Rangapuram | 1049 |
| b | c | Yes | Yes | Yes | Yes | c | | Yes | b | b | b | Polavaram | 1050 |
| a | c | a | Yes | Yes | Yes | c | | Yes | b | b | b | Peddasana | 1051 |
| Yes | c | a | Yes | Yes | Yes | b | | Yes | b | b | b | Parasarampuram | 1052 |
| Yes | c | a | Yes | Yes | Yes | c | | Yes | b | b | b | Konusulakotturu | 1053 |
| Yes | c | a | Yes | Yes | Yes | c | | Yes | b | b | b | Chakipalle | 1054 |
| Yes | c | a | Yes | b | Yes | b | | Yes | a | a | a | Boppaipuram | 1055 |
| Yes | c | Yes | Yes | Yes | Yes | b | | Yes | a | a | a | Vikrampuram | 1056 |
| b | c | a | Yes | a | Yes | b | | Yes | b | b | b | Veera Raghunadha Puram | 1057 |
| b | c | a | Yes | Yes | Yes | c | | Yes | b | b | b | Meghavaram | 1058 |
| a | c | a | Yes | b | Yes | b | | Yes | a | a | a | Veeraramakrishnapuram | 1059 |
| a | c | a | Yes | Yes | Yes | Yes | | Yes | a | a | a | Thirlangi | 1060 |
| Yes | c | Yes | Yes | Yes | Yes | b | | Yes | a | a | a | Shyamasundarapuram | 1061 |
| Yes | c | a | Yes | Yes | Yes | c | | Yes | a | a | a | Akkavaram | 1062 |
| | | | | | | | | | | | | Savarapeta | 1063 |
| a | c | a | Yes | Yes | Yes | c | | Yes | a | a | a | Bhaghavanapuram | 1064 |

**Census of India 2011- Village Directory
Amenities and Land use (As on 2009)**

Name of District : Srikakulam

Location Code No.: 542

Name of Mandal Parishad : Tekkali

Location Code No.: 0464

| Sl. No. | Name of Village | Availability of miscellaneous facilities (If amenities available code -Yes is given, If not available within the village, the distance range code viz; a for < 5 Kms, b for 5-10 Kms and c for 10+ kms of nearest place where facility is available is given). | | | | | | | | | |
|---------|------------------------|--|---------------------------------------|-------------------------|-------------|--------------------------------|---|--|------------------------------|--|----------------------------------|
| | | Self-Help Group (SHG) | Public distribution system (PDS) shop | Mandis / Regular market | Weekly Haat | Agricultural marketing society | Integrated Child Development Scheme (Nutritional Centres) | Anganwadi Centre (Nutritional Centres) | Others (Nutritional Centres) | ASHA (Accredited Social Health Activist) | Community centre with/without TV |
| 1 | 2 | 80 | 81 | 82 | 83 | 84 | 85 | 86 | 87 | 88 | 89 |
| 1044 | Bheempuram | Yes | Yes | b | b | b | b | Yes | Yes | Yes | b |
| 1045 | Addukonda | Yes | a | b | b | b | b | a | Yes | a | b |
| 1046 | Raipadu | Yes | Yes | a | b | b | b | a | Yes | Yes | b |
| 1047 | Meelasathivada | | | | | | | | | | |
| 1048 | Lingalavalasa | Yes | Yes | Yes | b | b | b | Yes | Yes | Yes | b |
| 1049 | Rangapuram | Yes | b | a | c | c | c | Yes | Yes | Yes | c |
| 1050 | Polavaram | Yes | Yes | Yes | b | b | b | Yes | Yes | Yes | b |
| 1051 | Peddasana | Yes | Yes | a | b | b | b | Yes | Yes | Yes | b |
| 1052 | Parasarampuram | Yes | Yes | b | b | b | b | Yes | Yes | Yes | b |
| 1053 | Konusulakotturu | Yes | Yes | b | b | b | b | Yes | Yes | Yes | b |
| 1054 | Chakipalle | Yes | Yes | b | b | b | b | Yes | Yes | Yes | b |
| 1055 | Boppaipuram | Yes | Yes | a | a | a | a | Yes | Yes | a | a |
| 1056 | Vikrampuram | Yes | a | a | a | a | a | Yes | Yes | a | a |
| 1057 | Veera Raghunadha Puram | Yes | a | b | b | b | b | Yes | Yes | a | b |
| 1058 | Meghavaram | Yes | Yes | b | b | b | b | Yes | Yes | Yes | b |
| 1059 | Veeraramakrishnapuram | Yes | Yes | a | a | a | a | Yes | Yes | a | a |
| 1060 | Thirlangi | Yes | Yes | Yes | a | a | a | Yes | Yes | Yes | a |
| 1061 | Shyamasundarapuram | Yes | a | a | a | a | a | Yes | Yes | a | Yes |
| 1062 | Akkavaram | Yes | Yes | a | a | a | a | Yes | Yes | Yes | a |
| 1063 | Savarapeta | | | | | | | | | | |
| 1064 | Bhaghavanapuram | Yes | Yes | a | a | a | a | a | Yes | Yes | a |

**Census of India 2011- Village Directory
Amenities and Land use (As on 2009)**

Name of District : Srikakulam

Location Code No.: 542

Name of Mandal Parishad : Tekkali

Location Code No.: 0464

| Availability of miscellaneous facilities (If amenities available code -Yes is given, If not available within the village, the distance range code viz; a for < 5 Kms, b for 5-10 Kms and c for 10+ kms of nearest place where facility is available is given). | | | | | | | | | Availability of electricity (Yes/No) | | | | Nearest Town | | Name of Village | Sl. No. |
|--|---------------------------------|---------------------|----------------|---------------------|------------------|--------------------------|-----------------------------------|------------------------------------|---|--------------------------------------|--------------------------------|------------------|---|------------------------|-----------------|---------|
| Sports Field, | Sports Club / Recreation Centre | Cinema / Video Hall | Public Library | Public Reading Room | Newspaper Supply | Assembly Polling station | Birth & Death Registration Office | Power Supply for Domestic Use (ED) | Power Supply for Agricultural Use (EAG) | Power Supply for Commercial Use (EC) | Power Supply for All Uses (EA) | Name | Distance range code i.e. a for <5 Kms, b for 5-10 Kms and c for 10+ kms | | | |
| 90 | 91 | 92 | 93 | 94 | 95 | 96 | 97 | 98 | 99 | 100 | 101 | 102 | 103 | 2 | 1 | |
| b | c | b | b | b | Yes | Yes | Yes | Yes | Yes | Yes | Yes | Palasa Kasibugga | c | Bheempuram | 1044 | |
| b | c | b | b | b | Yes | a | a | Yes | Yes | Yes | Yes | Palasa Kasibugga | c | Addukonda | 1045 | |
| b | c | b | b | b | Yes | Yes | a | Yes | Yes | Yes | Yes | Palasa Kasibugga | c | Raipadu | 1046 | |
| | | | | | | | | | | | | Palasa Kasibugga | c | Meelasathivada | 1047 | |
| Yes | c | b | b | b | Yes | Yes | Yes | Yes | Yes | Yes | Yes | Palasa Kasibugga | c | Lingalavalasa | 1048 | |
| a | c | c | c | c | Yes | a | a | Yes | Yes | Yes | Yes | Palasa Kasibugga | c | Rangapuram | 1049 | |
| Yes | c | b | b | b | Yes | Yes | Yes | Yes | Yes | Yes | Yes | Palasa Kasibugga | c | Polavaram | 1050 | |
| a | c | b | b | b | Yes | Yes | Yes | Yes | Yes | Yes | Yes | Palasa Kasibugga | c | Peddasana | 1051 | |
| b | c | b | b | b | Yes | Yes | Yes | Yes | Yes | Yes | Yes | Palasa Kasibugga | c | Parasarampuram | 1052 | |
| b | c | b | b | b | Yes | Yes | Yes | Yes | Yes | Yes | Yes | Palasa Kasibugga | c | Konusulakotturu | 1053 | |
| b | c | b | b | b | Yes | Yes | Yes | Yes | Yes | Yes | Yes | Palasa Kasibugga | c | Chakipalle | 1054 | |
| a | c | a | a | a | Yes | Yes | Yes | Yes | No | No | No | Palasa Kasibugga | c | Boppaipuram | 1055 | |
| a | c | a | a | a | Yes | a | a | Yes | No | No | No | Palasa Kasibugga | c | Vikramapuram | 1056 | |
| b | c | b | b | b | Yes | a | a | Yes | Yes | Yes | Yes | Palasa Kasibugga | c | Veera Raghunadha Puram | 1057 | |
| b | c | b | b | b | Yes | Yes | Yes | Yes | Yes | Yes | Yes | Palasa Kasibugga | c | Meghavaram | 1058 | |
| a | c | a | a | a | Yes | Yes | a | Yes | Yes | Yes | Yes | Palasa Kasibugga | c | Veeramakrishnapuram | 1059 | |
| a | c | a | a | a | Yes | Yes | Yes | Yes | Yes | Yes | Yes | Palasa Kasibugga | c | Thirlangi | 1060 | |
| a | c | a | a | a | Yes | Yes | a | Yes | Yes | Yes | Yes | Palasa Kasibugga | c | Shyamasundarapuram | 1061 | |
| a | c | a | a | a | Yes | Yes | Yes | Yes | Yes | Yes | Yes | Palasa Kasibugga | c | Akkavaram | 1062 | |
| | | | | | | | | | | | | Palasa Kasibugga | c | Savarapeta | 1063 | |
| a | c | a | a | a | Yes | Yes | Yes | Yes | Yes | No | No | Palasa Kasibugga | c | Bhaghavanapuram | 1064 | |

**Census of India 2011- Village Directory
Amenities and Land use (As on 2009)**

Name of District : Srikakulam

Location Code No.: 542

Name of Mandal Parishad : Tekkali

Location Code No.: 0464

| Sl. No. | Name of Village | Land Use | | | | | | | | | | |
|---------|------------------------|---|----------------------------------|-------------------------------|--|--|-----------------------|---|-----------------|---------------|---------------------------|------------------------------|
| | | Area under different types of land use (in hectares rounded up to one decimal place) | | | | | | | | | | |
| 1 | 2 | 104 | 105 | 106 | 107 | 108 | 109 | 110 | 111 | 112 | 113 | 114 |
| | | Forests | Area under Non-agricultural Uses | Barren and Un-cultivable land | Permanent Pastures and Other Grazing Lands | Land Under Miscellaneous Tree Crops etc. | Culturable Waste Land | Fallow lands other than current fallows | Current Fallows | Net Area Sown | Total Irrigated Land Area | Total Un-irrigated Land Area |
| 1044 | Bheempuram | 29 | 16.5 | 5.4 | 1.2 | 0 | 0 | 10.2 | 27.1 | 93.5 | 24.3 | 106.6 |
| 1045 | Addukonda | 899 | 0 | 11.4 | 0 | 0 | 0 | 0 | 0 | 12.6 | 4.4 | 8.1 |
| 1046 | Raipadu | 0 | 18.6 | 12.2 | 2.1 | 0 | 0 | 5.9 | 24.3 | 93.9 | 29.2 | 95 |
| 1047 | Meelasathivada | 0 | 174.7 | 34.4 | 1.6 | 22.7 | 0 | 24.7 | 83.1 | 134.8 | 28.8 | 213.8 |
| 1048 | Lingalavalasa | 0 | 439.2 | 66.8 | 53.9 | 14.7 | 0 | 4 | 113.8 | 480.6 | 253.8 | 344.5 |
| 1049 | Rangapuram | 0 | 42 | 0 | 0 | 41 | 0 | 0 | 0 | 0 | 0 | 0 |
| 1050 | Polavaram | 49.2 | 67.2 | 0 | 0.8 | 0 | 0 | 163.2 | 248.6 | 0 | 204.9 | 206.8 |
| 1051 | Peddasana | 0 | 352.2 | 27.1 | 1.2 | 56.3 | 0 | 268.1 | 32.4 | 156.7 | 143.3 | 313.9 |
| 1052 | Parasarampuram | 0 | 62.8 | 0 | 0 | 0 | 0 | 4.9 | 13.8 | 169.6 | 144.1 | 44.1 |
| 1053 | Konusulakotturu | 0 | 84.6 | 0 | 0 | 1.2 | 0 | 5.7 | 14.2 | 94.3 | 92.3 | 21.9 |
| 1054 | Chakipalle | 0 | 58.4 | 0 | 0 | 0 | 0 | 231.5 | 30.4 | 128.7 | 108.9 | 281.7 |
| 1055 | Boppaipuram | 41.3 | 12.7 | 0 | 0 | 0 | 0 | 0 | 0 | 10 | 10 | 0 |
| 1056 | Vikrampuram | 0 | 24 | 0 | 0 | 0 | 0 | 0 | 6.6 | 115.4 | 114.6 | 7.4 |
| 1057 | Veera Raghunadha Puram | 0 | 0.1 | 0 | 0 | 0 | 0 | 0 | 2.2 | 50.6 | 47 | 5.9 |
| 1058 | Meghavaram | 0 | 19 | 0 | 8.5 | 0 | 0 | 0 | 17.6 | 51.8 | 10.9 | 58.5 |
| 1059 | Veeraramakrishnapuram | 0 | 65.2 | 0 | 39.7 | 0 | 0 | 23.2 | 98.4 | 8.5 | 70.8 | 59.4 |
| 1060 | Thirlangi | 0 | 96.8 | 18.2 | 49.8 | 0 | 0 | 0 | 169.4 | 168.8 | 159.9 | 178.3 |
| 1061 | Shyamasundarapuram | 0 | 25.5 | 0 | 0 | 0 | 0 | 1.6 | 2.6 | 73.3 | 44.9 | 32.6 |
| 1062 | Akkavaram | 0 | 34.4 | 0 | 0 | 0 | 0 | 2.4 | 2.4 | 81.8 | 74.1 | 12.5 |
| 1063 | Savarapeta | 0 | 0 | 0 | 0 | 0 | 0 | 3.6 | 0 | 11.4 | 11.3 | 3.7 |
| 1064 | Bhaghavanapuram | 0 | 17.7 | 0 | 0 | 0 | 0 | 2.4 | 22.3 | 97.6 | 79.8 | 42.5 |

Census of India 2011- Village Directory
Amenities and Land use (As on 2009)

Name of District : Srikakulam

Location Code No.: 542

Name of Mandal Parishad : Tekkali

Location Code No.: 0464

| Land Use | | | | | Name of three most important commodities manufactured | | | Name of Village | Sl. No. |
|--|------------------------|------------------|-----------------|-----------|---|--------|-------|------------------------|---------|
| Area irrigated by source (in hectare). | | | | | First | Second | Third | | |
| Canals (C) | Wells/Tube-wells(W/TW) | Tanks/Lakes(T/L) | Water Falls(WF) | Others(O) | | | | | |
| 115 | 116 | 117 | 118 | 119 | 120 | 121 | 122 | 2 | 1 |
| 0 | 0.8 | 23.5 | 0 | 0 | | | | Bheempuram | 1044 |
| 0 | 0.4 | 4 | 0 | 0 | | | | Addukonda | 1045 |
| 0 | 0.8 | 28.3 | 0 | 0 | | | | Raipadu | 1046 |
| 0 | 2.4 | 26.3 | 0 | 0 | | | | Meelasathivada | 1047 |
| 0 | 3.6 | 250.2 | 0 | 0 | | | | Lingalavalasa | 1048 |
| 0 | 0 | 0 | 0 | 0 | | | | Rangapuram | 1049 |
| 144.9 | 3.6 | 56.4 | 0 | 0 | | | | Polavaram | 1050 |
| 95.6 | 4 | 43.7 | 0 | 0 | | | | Peddasana | 1051 |
| 109.7 | 0 | 34.4 | 0 | 0 | | | | Parasampuram | 1052 |
| 87.8 | 4.4 | 0 | 0 | 0 | | | | Konusulakotturu | 1053 |
| 104.9 | 4 | 0 | 0 | 0 | | | | Chakipalle | 1054 |
| 10 | 0 | 0 | 0 | 0 | | | | Boppaipuram | 1055 |
| 113.4 | 1.2 | 0 | 0 | 0 | | | | Vikrampuram | 1056 |
| 46.6 | 0.4 | 0 | 0 | 0 | | | | Veera Raghunadha Puram | 1057 |
| 10.1 | 0.8 | 0 | 0 | 0 | | | | Meghavaram | 1058 |
| 0 | 0 | 70.8 | 0 | 0 | Stone Crusher | | | Veeramakrishnapuram | 1059 |
| 157.9 | 2 | 0 | 0 | 0 | | | | Thirlangi | 1060 |
| 44.9 | 0 | 0 | 0 | 0 | | | | Shyamasundarapuram | 1061 |
| 72.9 | 1.2 | 0 | 0 | 0 | | | | Akkavaram | 1062 |
| 11.3 | 0 | 0 | 0 | 0 | | | | Savarapeta | 1063 |
| 76.9 | 2.8 | 0 | 0 | 0 | | | | Bhaghavanapuram | 1064 |

Census of India 2011- Village Directory
Amenities and Land use (As on 2009)

Name of District : Srikakulam

Location Code No.: 542

Name of Mandal Parishad : Tekkali

Location Code No.: 0464

| Sl. No. | Name of Village | Location code no. | Total area of the village (in hectares rounded up to one decimal place) | Total population (2011 census) | Number of households (2011 census) | Number of educational amenities available (If not available within the village, the distance range code viz; a for < 5 Kms, b for 5-10 Kms and c for 10+ kms of nearest place where facility is available is given). | | | | | | | | | |
|---------|-------------------------|-------------------|--|----------------------------------|------------------------------------|--|--------------------|-------------------|----------------------|------------------------------|---|-------------------------|----------------------|---------------------------|------------------|
| | | | | | | Pre-Primary school (PP) | Primary school (P) | Middle school (M) | Secondary School (S) | Senior Secondary school (SS) | Degree college of arts science & commerce (ASC) | Engineering college(EC) | Medical college (MC) | Management institute (MI) | Polytechnic (Pt) |
| 1 | 2 | 3 | 4 | 5 | 6 | 7 | 8 | 9 | 10 | 11 | 12 | 13 | 14 | 15 | 16 |
| 1065 | Chintalagara | 580978 | 103 | 409 | 107 | a | 1 | a | a | a | a | a | c | c | c |
| 1066 | Tolusurupalle | 580979 | 104 | 1499 | 388 | a | 1 | a | a | a | a | a | c | c | c |
| 1067 | Chintamani @ Nuvvuguddi | 580980 | 254 | 96 | 23 | b | 1 | b | b | b | b | b | c | c | c |
| 1068 | Gudem | 580981 | 634 | 1130 | 287 | a | 3 | 1 | a | a | a | a | c | c | c |
| 1069 | Damara | 580982 | 50 | 151 | 42 | a | 1 | a | a | a | a | a | c | c | c |
| 1070 | Mokhalingapuram | 580983 | 511 | 438 | 109 | b | 2 | a | a | b | b | b | c | c | c |
| 1071 | Chirutanapalle | 580984 | 48 | 80 | 21 | b | a | a | a | b | b | b | c | c | c |
| 1072 | Narasingapalle | 580985 | 448 | 2252 | 544 | b | 5 | 1 | 1 | b | b | b | c | c | c |
| 1073 | Palasingi | 580986 | 86 | 141 | 41 | b | a | a | a | b | b | b | c | c | c |
| 1074 | Pittalasaria | 580987 | 110 | 694 | 156 | b | 1 | a | a | b | b | b | c | c | c |
| 1075 | Kondabheempuram | 580988 | 95 | 602 | 149 | b | 1 | a | a | b | b | b | c | c | c |
| 1076 | Sasanam | 580989 | 100 | 670 | 165 | b | 1 | 1 | a | b | b | b | c | c | c |
| 1077 | Kantragada | 580990 | 323 | 330 | 96 | b | 1 | 1 | b | b | b | b | c | c | c |
| 1078 | Makavaram | 580991 | 49 | 121 | 30 | a | a | a | a | a | a | a | c | c | c |
| 1079 | Somayyavalasa | 580992 | 18 | 176 | 48 | b | 1 | a | b | b | b | b | c | c | c |
| 1080 | Ayodhyapuram | 580993 | 74 | 587 | 155 | b | 2 | a | b | b | b | b | c | c | c |
| 1081 | Butchirajuvenkatapuram | 580994 | 8 | 0 | 0 | | | | | | | | | | |
| 1082 | Vemulada | 580995 | 169 | 490 | 135 | b | 1 | a | a | b | b | b | c | c | c |
| 1083 | Dharma Neelapuram | 580996 | 222 | 1137 | 331 | a | 2 | a | a | a | a | a | c | c | c |
| 1084 | Ravivalasa | 580997 | 594 | 3167 | 813 | a | 3 | 1 | 1 | a | a | a | c | c | c |
| 1085 | Telineelapuram | 580998 | 244 | 247 | 97 | b | 1 | a | a | b | b | b | c | c | c |

**Census of India 2011- Village Directory
Amenities and Land use (As on 2009)**

Name of District : Srikakulam

Location Code No.: 542

Name of Mandal Parishad : Tekkali

Location Code No.: 0464

| Number of educational amenities available (If not available within the village, the distance range code viz; a for <5 Kms, b for 5-10 Kms and c for 10+ kms of nearest place where facility is available is given). | | | | Number of Medical Amenities available. (If not available within the village, the distance range code viz; a for < 5 Kms, b for 5-10 Kms and c for 10+ kms of nearest place where facility is available is given). | | | | | | | | | | Name of Village | Sl. No. | |
|---|-----------------------------------|-----------------------------------|------------------|---|-----------------------------|---------------------------------|--|-------------------|--------------------------|------------------------------------|----------------|--------------------------|----------------------------|-----------------|-------------------------|-----------------------------|
| Vocational training school /ITI | Non-formal training centre (NFTC) | Special school for disabled (SSD) | Others (specify) | Community health centre (CHC) | Primary health centre (PHC) | Primary health sub centre (PHS) | Maternity and child welfare centre (MCW) | T.B. clinic (TBC) | Hospital-allopathic (HA) | Hospital-alternative medicine (HO) | Dispensary (D) | Veterinary hospital (VH) | Mobile health clinic (MHC) | | | Family welfare centre (FWC) |
| 17 | 18 | 19 | 20 | 21 | 22 | 23 | 24 | 25 | 26 | 27 | 28 | 29 | 30 | 31 | 2 | 1 |
| a | c | c | | a | a | a | c | c | a | c | c | a | 1 | b | Chintalagara | 1065 |
| a | c | c | | a | b | b | c | c | a | c | c | b | 1 | b | Tolusurupalle | 1066 |
| b | c | c | | b | c | b | c | c | b | c | c | b | 1 | b | Chintamani @ Nuvvuguddi | 1067 |
| a | c | c | | a | b | b | c | c | a | c | c | a | 1 | b | Gudem | 1068 |
| a | c | c | | a | b | b | c | c | a | c | c | a | a | a | Damara | 1069 |
| b | c | c | | b | c | a | c | c | b | c | c | b | 1 | b | Mokhalingapuram | 1070 |
| b | c | c | | b | c | a | c | c | b | c | c | b | b | b | Chirutanapalle | 1071 |
| b | c | c | | b | b | a | c | c | b | c | c | b | 1 | a | Narasingaspalle | 1072 |
| b | c | c | | b | c | a | c | c | b | c | c | b | b | b | Palasingi | 1073 |
| b | c | c | | b | c | c | c | c | b | c | c | b | 1 | a | Pittalalaria | 1074 |
| b | c | c | | b | c | c | c | c | b | c | c | b | b | a | Kondabheempuram | 1075 |
| b | c | c | | b | c | c | c | c | b | c | c | b | 1 | b | Sasanam | 1076 |
| b | c | c | | b | b | b | c | c | b | c | c | b | 1 | a | Kantragada | 1077 |
| a | c | c | | a | b | b | c | c | a | c | c | a | a | b | Makavaram | 1078 |
| b | c | c | | b | b | c | c | c | b | c | c | b | 1 | a | Somayyavalasa | 1079 |
| b | c | c | | b | b | b | c | c | b | c | c | b | 1 | a | Ayodhyapuram | 1080 |
| | | | | | | | | | | | | | | | Butchirajuvenkatapuram | 1081 |
| b | c | c | | b | b | b | c | c | b | c | c | b | 1 | b | Vemulada | 1082 |
| a | c | c | | a | b | a | c | c | a | c | c | a | 1 | b | Dharma Neelapuram | 1083 |
| a | c | c | | a | b | 1 | c | c | a | c | c | a | b | c | Ravivalasa | 1084 |
| b | c | c | | b | b | b | c | c | b | c | c | b | 1 | c | Telineelapuram | 1085 |

**Census of India 2011- Village Directory
Amenities and Land use (As on 2009)**

Name of District : Srikakulam

Location Code No.: 542

Name of Mandal Parishad : Tekkali

Location Code No.: 0464

| Sl. No. | Name of Village | Number of Non-Government Medical Amenities available. | | | | | | | Availability of drinking water - Yes / No | | | | | | | | |
|---------|-------------------------|---|---------------------------------------|--|-------------------------------------|---|---------------|--------|---|---------------------------------------|-----------|------------------------|--------|---------------|--------------------|--------|--|
| | | Charitable non Govt. hospital/Nursing home. | Medical practitioner with MBBS Degree | Medical practitioner with other degree | Medical practitioner with no degree | Traditional practitioner and faith healer | Medicine Shop | Others | Tap water (Treated/Untreated) | Well water (Covered / Uncovered well) | Hand Pump | Tube wells / Bore well | Spring | River / Canal | Tank / Pond / Lake | Others | |
| 1 | 2 | 32 | 33 | 34 | 35 | 36 | 37 | 38 | 39 | 40 | 41 | 42 | 43 | 44 | 45 | 46 | |
| 1065 | Chintalagara | 0 | 0 | 0 | 1 | 0 | 0 | 0 | No | Yes | Yes | No | No | No | No | No | |
| 1066 | Tolusurupalle | 0 | 0 | 0 | 1 | 0 | 0 | 0 | Yes | Yes | Yes | No | No | No | No | No | |
| 1067 | Chintamani @ Nuvvuguddi | 0 | 0 | 0 | 0 | 0 | 0 | 0 | No | Yes | Yes | No | No | No | No | No | |
| 1068 | Gudem | 0 | 0 | 0 | 0 | 0 | 0 | 0 | No | Yes | Yes | No | No | No | No | No | |
| 1069 | Damara | 0 | 0 | 0 | 0 | 0 | 0 | 0 | No | Yes | Yes | No | No | No | No | No | |
| 1070 | Mokhalingapuram | 0 | 0 | 0 | 0 | 0 | 0 | 0 | Yes | Yes | Yes | No | No | No | No | No | |
| 1071 | Chirutanapalle | 0 | 0 | 0 | 0 | 0 | 0 | 0 | No | Yes | Yes | No | No | No | No | No | |
| 1072 | Narasingaspalle | 0 | 0 | 0 | 1 | 0 | 0 | 0 | Yes | Yes | Yes | No | No | No | No | No | |
| 1073 | Palasingi | 0 | 0 | 0 | 0 | 0 | 0 | 0 | No | Yes | No | No | No | No | No | No | |
| 1074 | Pittalalaria | 0 | 0 | 0 | 0 | 0 | 0 | 0 | No | Yes | Yes | No | No | No | No | No | |
| 1075 | Kondabheempuram | 0 | 0 | 0 | 0 | 0 | 0 | 0 | No | Yes | Yes | No | No | No | No | No | |
| 1076 | Sasanam | 0 | 0 | 0 | 0 | 0 | 0 | 0 | No | Yes | Yes | No | No | No | No | No | |
| 1077 | Kantragada | 0 | 0 | 0 | 1 | 0 | 0 | 0 | No | Yes | Yes | No | No | No | No | No | |
| 1078 | Makavaram | 0 | 0 | 0 | 0 | 0 | 0 | 0 | No | Yes | Yes | No | No | No | No | No | |
| 1079 | Somayyavalasa | 0 | 0 | 0 | 0 | 0 | 0 | 0 | No | Yes | Yes | No | No | No | No | No | |
| 1080 | Ayodhyapuram | 0 | 0 | 0 | 0 | 0 | 0 | 0 | No | Yes | Yes | No | No | No | No | No | |
| 1081 | Butchirajuvenkatapuram | | | | | | | | | | | | | | | | |
| 1082 | Vemulada | 0 | 0 | 0 | 0 | 0 | 0 | 0 | No | Yes | Yes | No | No | No | No | No | |
| 1083 | Dharma Neelapuram | 0 | 0 | 0 | 1 | 0 | 0 | 0 | No | Yes | Yes | No | No | No | No | No | |
| 1084 | Ravivalasa | 0 | 0 | 0 | 2 | 0 | 0 | 0 | Yes | Yes | Yes | No | No | No | No | No | |
| 1085 | Telineelapuram | 0 | 0 | 0 | 1 | 0 | 0 | 0 | Yes | Yes | Yes | No | No | No | No | No | |

**Census of India 2011- Village Directory
Amenities and Land use (As on 2009)**

Name of District : Srikakulam

Location Code No.: 542

Name of Mandal Parishad : Tekkali

Location Code No.: 0464

| Availability of toilet & others Yes / No | | | | Communication and transport facilities (If amenities available code -Yes is given except for Village Pin Code ,If not available within the village , the distance range code viz; a for < 5 Kms, b for 5-10 Kms and c for 10+ kms of nearest place where facility is available is given). | | | | | | | | Name of Village | Sl. No. |
|--|----------------------------------|---|--|---|-----------------------|--------------------------------|------------------|-------------------------|--------------------------|-----------------------|---|-------------------------|---------|
| Community toilet including bath. | Community toilet excluding bath. | Rural sanitary mart or sanitary hardware outlet available near the village. | Community bio- gas or recycle of waste for productive use. | Post office(PO) | Sub post office (SPO) | Post & Telegraph office (P&TO) | Village Pin Code | Telephones (Land lines) | Public call office (PCO) | Mobile phone coverage | Internet cafes/ Common service centre (CSC) | | |
| 47 | 48 | 49 | 50 | 51 | 52 | 53 | 54 | 55 | 56 | 57 | 58 | 2 | 1 |
| No | No | No | No | b | a | a | 532212 | Yes | Yes | Yes | a | Chintalagara | 1065 |
| No | No | No | No | a | a | a | 532201 | Yes | Yes | Yes | a | Tolusurupalle | 1066 |
| No | No | No | No | a | a | b | 532201 | b | b | Yes | b | Chintamani @ Nuvvuguddi | 1067 |
| No | No | No | No | b | Yes | a | 532201 | Yes | Yes | Yes | a | Gudem | 1068 |
| No | No | No | No | b | a | a | 532201 | Yes | Yes | Yes | a | Damara | 1069 |
| No | No | No | No | b | b | b | 532201 | a | a | Yes | b | Mokhalingapuram | 1070 |
| No | No | No | No | b | a | b | 532201 | a | a | Yes | b | Chirutanapalle | 1071 |
| No | No | No | No | c | Yes | b | 532201 | Yes | Yes | Yes | b | Narasingaspalle | 1072 |
| No | No | No | No | c | a | b | 532201 | a | a | Yes | b | Palasingi | 1073 |
| No | No | No | No | b | b | b | 532201 | Yes | Yes | Yes | b | Pittalalaria | 1074 |
| No | No | No | No | b | a | b | 532201 | b | b | Yes | b | Kondabheempuram | 1075 |
| No | No | No | No | b | Yes | b | 532201 | Yes | Yes | Yes | b | Sasanam | 1076 |
| No | No | No | No | b | a | b | 532201 | b | b | Yes | b | Kantragada | 1077 |
| No | No | No | No | b | a | a | 532201 | a | a | Yes | a | Makavaram | 1078 |
| No | No | No | No | b | b | b | 532201 | b | b | Yes | b | Somayyavalasa | 1079 |
| No | No | No | No | b | b | b | 532201 | Yes | Yes | Yes | b | Ayodhyapuram | 1080 |
| | | | | | | | | | | | | Butchirajuvenkatapuram | 1081 |
| No | No | No | No | b | b | b | 532212 | Yes | Yes | Yes | b | Vemulada | 1082 |
| No | No | No | No | a | a | a | 532212 | Yes | Yes | Yes | a | Dharma Neelapuram | 1083 |
| No | No | No | No | Yes | b | a | 532212 | Yes | Yes | Yes | a | Ravivalasa | 1084 |
| No | No | No | No | b | b | b | 532212 | Yes | Yes | Yes | b | Telineelapuram | 1085 |

**Census of India 2011- Village Directory
Amenities and Land use (As on 2009)**

Name of District : Srikakulam

Location Code No.: 542

Name of Mandal Parishad : Tekkali

Location Code No.: 0464

| Sl. No. | Name of Village | Communication and transport facilities (If amenities available code -Yes is given except for Village Pin Code, If not available within the village, the distance range code viz; a for < 5 Kms, b for 5-10 Kms and c for 10+ kms of nearest place where facility is available is given). | | | | | | | | | |
|---------|-------------------------|--|--------------------------------|------------------|---------------------|----------------|----------|---|-------------------------|--------------------------|--|
| | | Private courier facility | Bus service (Public & Private) | Railway stations | Auto/Modified Autos | Taxis and Vans | Tractors | Cycle-pulled rickshaws(Manual & Machine driven) | Carts driven by animals | Sea /River ferry service | |
| 1 | 2 | 59 | 60 | 61 | 62 | 63 | 64 | 65 | 66 | 67 | |
| 1065 | Chintalagara | a | a | a | a | a | Yes | | Yes | | |
| 1066 | Tolusurupalle | a | a | a | a | a | Yes | | a | | |
| 1067 | Chintamani @ Nuvvuguddi | b | b | b | b | b | b | | b | | |
| 1068 | Gudem | a | a | a | a | a | Yes | | Yes | | |
| 1069 | Damara | a | Yes | a | a | a | Yes | | a | | |
| 1070 | Mokhalingapuram | b | Yes | b | a | a | a | | a | | |
| 1071 | Chirutanapalle | b | a | b | a | a | a | | a | | |
| 1072 | Narasingaspalle | b | Yes | b | Yes | Yes | Yes | Yes | Yes | | |
| 1073 | Palasingi | b | Yes | b | Yes | a | a | | a | | |
| 1074 | Pittalalaria | b | a | b | a | a | Yes | | Yes | | |
| 1075 | Kondabheempuram | b | Yes | b | Yes | a | Yes | | Yes | | |
| 1076 | Sasanam | b | Yes | b | a | a | Yes | | Yes | | |
| 1077 | Kantragada | b | a | b | b | b | Yes | Yes | Yes | | |
| 1078 | Makavaram | a | Yes | a | a | a | a | | Yes | | |
| 1079 | Somayyavalasa | b | b | b | b | b | b | | a | | |
| 1080 | Ayodhyapuram | b | b | b | b | b | b | | Yes | | |
| 1081 | Butchirajuvenkatapuram | | | | | | | | | | |
| 1082 | Vemulada | b | a | b | a | a | Yes | | Yes | | |
| 1083 | Dharma Neelapuram | a | Yes | a | a | a | a | | Yes | | |
| 1084 | Ravivalasa | a | Yes | a | Yes | Yes | Yes | Yes | Yes | | |
| 1085 | Telineelapuram | b | a | b | a | a | Yes | | Yes | | |

**Census of India 2011- Village Directory
Amenities and Land use (As on 2009)**

Name of District : Srikakulam

Location Code No.: 542

Name of Mandal Parishad : Tekkali

Location Code No.: 0464

| Village connected to highways,village roads, banks & credit societies (If amenities available code -Yes is given, If not available within the village , the distance range code viz; a for < 5 Kms, b for 5-10 Kms and c for 10+ kms of nearest place where facility is available is given). | | | | | | | | | | | | Name of Village | Sl. No. | | |
|--|----|-----|-----|-----|-----|-----|-----|----|----|----|-------------------------|-----------------|---------|--|--|
| 68 | 69 | 70 | 71 | 72 | 73 | 74 | 75 | 76 | 77 | 78 | 79 | | | | |
| | | | | | | | | | | | | | | | |
| a | c | a | Yes | b | Yes | b | Yes | a | a | a | Chintalagara | 1065 | | | |
| a | c | Yes | Yes | Yes | Yes | c | Yes | a | a | a | Tolusurupalle | 1066 | | | |
| b | c | a | Yes | b | Yes | b | Yes | b | b | b | Chintamani @ Nuvvuguddi | 1067 | | | |
| a | c | Yes | Yes | Yes | Yes | c | Yes | a | a | a | Gudem | 1068 | | | |
| a | c | Yes | Yes | a | Yes | b | Yes | a | a | a | Damara | 1069 | | | |
| b | c | Yes | Yes | b | Yes | b | Yes | b | b | b | Mokhalingapuram | 1070 | | | |
| b | c | a | Yes | b | Yes | c | Yes | b | b | b | Chirutanapalle | 1071 | | | |
| b | c | Yes | Yes | Yes | Yes | c | Yes | b | b | b | Narasingaspalle | 1072 | | | |
| b | c | Yes | Yes | b | Yes | b | Yes | b | b | b | Palasingi | 1073 | | | |
| b | c | a | Yes | Yes | Yes | b | Yes | b | b | b | Pittalalaria | 1074 | | | |
| Yes | c | b | Yes | Yes | Yes | b | Yes | b | b | b | Kondabheempuram | 1075 | | | |
| a | c | b | Yes | Yes | Yes | b | Yes | b | b | b | Sasanam | 1076 | | | |
| a | c | b | Yes | a | Yes | b | Yes | b | b | b | Kantragada | 1077 | | | |
| Yes | c | b | Yes | a | Yes | b | Yes | a | a | a | Makavaram | 1078 | | | |
| a | c | c | Yes | b | Yes | b | Yes | b | b | b | Somayyavalasa | 1079 | | | |
| a | c | b | Yes | Yes | Yes | b | Yes | b | b | b | Ayodhyapuram | 1080 | | | |
| | | | | | | | | | | | Butchirajuvenkatapuram | 1081 | | | |
| b | c | b | Yes | b | Yes | b | Yes | b | b | b | Vemulada | 1082 | | | |
| a | c | a | Yes | Yes | Yes | c | Yes | a | a | a | Dharma Neelapuram | 1083 | | | |
| a | c | Yes | Yes | Yes | Yes | Yes | Yes | a | a | a | Ravivalasa | 1084 | | | |
| b | c | Yes | Yes | b | Yes | b | Yes | b | b | b | Telineelapuram | 1085 | | | |

**Census of India 2011- Village Directory
Amenities and Land use (As on 2009)**

Name of District : Srikakulam

Location Code No.: 542

Name of Mandal Parishad : Tekkali

Location Code No.: 0464

| Sl. No. | Name of Village | Availability of miscellaneous facilities (If amenities available code -Yes is given, If not available within the village, the distance range code viz; a for < 5 Kms, b for 5-10 Kms and c for 10+ kms of nearest place where facility is available is given). | | | | | | | | | |
|---------|-------------------------|--|---------------------------------------|-------------------------|-------------|--------------------------------|---|--|------------------------------|--|----------------------------------|
| | | Self-Help Group (SHG) | Public distribution system (PDS) shop | Mandis / Regular market | Weekly Haat | Agricultural marketing society | Integrated Child Development Scheme (Nutritional Centres) | Anganwadi Centre (Nutritional Centres) | Others (Nutritional Centres) | ASHA (Accredited Social Health Activist) | Community centre with/without TV |
| 1 | 2 | 80 | 81 | 82 | 83 | 84 | 85 | 86 | 87 | 88 | 89 |
| 1065 | Chintalagara | Yes | a | a | a | a | a | Yes | Yes | Yes | a |
| 1066 | Tolusurupalle | Yes | Yes | b | a | a | a | Yes | Yes | Yes | a |
| 1067 | Chintamani @ Nuvvuguddi | Yes | b | b | b | b | b | Yes | Yes | Yes | b |
| 1068 | Gudem | Yes | Yes | a | a | a | a | Yes | Yes | a | a |
| 1069 | Damara | Yes | a | a | a | a | a | a | Yes | a | a |
| 1070 | Mokhalingapuram | Yes | a | b | b | b | b | Yes | Yes | Yes | b |
| 1071 | Chirutanapalle | Yes | Yes | a | b | b | b | Yes | Yes | a | b |
| 1072 | Narasingaspalle | Yes | Yes | Yes | b | b | b | Yes | Yes | Yes | b |
| 1073 | Palasingi | Yes | a | a | b | b | b | Yes | Yes | a | b |
| 1074 | Pittalasaria | Yes | b | b | b | b | b | Yes | Yes | Yes | b |
| 1075 | Kondabheempuram | Yes | Yes | b | b | b | b | Yes | Yes | a | b |
| 1076 | Sasanam | Yes | Yes | b | b | b | b | Yes | Yes | Yes | b |
| 1077 | Kantragada | Yes | Yes | b | b | b | b | a | Yes | Yes | b |
| 1078 | Makavaram | Yes | a | a | a | a | a | a | Yes | a | a |
| 1079 | Somayyavalasa | Yes | a | b | b | b | b | a | Yes | a | b |
| 1080 | Ayodhyapuram | Yes | Yes | b | b | b | b | Yes | Yes | Yes | b |
| 1081 | Butchirajuvenkatapuram | | | | | | | | | | |
| 1082 | Vemulada | Yes | Yes | b | b | b | b | a | Yes | b | b |
| 1083 | Dharma Neelapuram | Yes | Yes | Yes | a | a | a | Yes | Yes | a | a |
| 1084 | Ravivalasa | Yes | Yes | Yes | a | a | a | Yes | Yes | Yes | a |
| 1085 | Telineelapuram | Yes | Yes | b | b | b | b | Yes | Yes | Yes | b |

**Census of India 2011- Village Directory
Amenities and Land use (As on 2009)**

Name of District : Srikakulam

Location Code No.: 542

Name of Mandal Parishad : Tekkali

Location Code No.: 0464

| Availability of miscellaneous facilities (If amenities available code -Yes is given, If not available within the village, the distance range code viz; a for < 5 Kms, b for 5-10 Kms and c for 10+ kms of nearest place where facility is available is given). | | | | | | | | Availability of electricity (Yes/No) | | | | Nearest Town | | Name of Village | Sl. No. |
|--|---------------------------------|---------------------|----------------|---------------------|------------------|--------------------------|-----------------------------------|--------------------------------------|---|--------------------------------------|--------------------------------|------------------|---|-------------------------|---------|
| Sports Field, | Sports Club / Recreation Centre | Cinema / Video Hall | Public Library | Public Reading Room | Newspaper Supply | Assembly Polling station | Birth & Death Registration Office | Power Supply for Domestic Use (ED) | Power Supply for Agricultural Use (EAG) | Power Supply for Commercial Use (EC) | Power Supply for All Uses (EA) | Name | Distance range code i.e. a for <5 Kms, b for 5-10 Kms and c for 10+ kms | | |
| 90 | 91 | 92 | 93 | 94 | 95 | 96 | 97 | 98 | 99 | 100 | 101 | 102 | 103 | 2 | 1 |
| a | c | a | a | a | Yes | Yes | a | Yes | Yes | Yes | Yes | Palasa Kasibugga | c | Chintalagara | 1065 |
| b | c | a | a | a | Yes | Yes | Yes | Yes | No | Yes | No | Palasa Kasibugga | c | Tolusurupalle | 1066 |
| b | c | b | b | b | Yes | a | a | Yes | No | No | No | Palasa Kasibugga | c | Chintamani @ Nuvvuguddi | 1067 |
| a | c | a | a | a | Yes | Yes | Yes | Yes | Yes | Yes | Yes | Palasa Kasibugga | c | Gudem | 1068 |
| a | c | a | a | a | Yes | a | a | Yes | Yes | No | No | Palasa Kasibugga | c | Damara | 1069 |
| b | c | b | b | b | Yes | a | a | Yes | No | No | No | Palasa Kasibugga | c | Mokhalingapuram | 1070 |
| a | c | b | b | b | Yes | a | a | Yes | No | No | No | Palasa Kasibugga | c | Chirutanapalle | 1071 |
| Yes | c | b | b | b | Yes | Yes | Yes | Yes | Yes | Yes | Yes | Palasa Kasibugga | c | Narasingaspalle | 1072 |
| b | c | b | b | b | Yes | a | a | Yes | Yes | Yes | Yes | Palasa Kasibugga | c | Palasingi | 1073 |
| b | c | b | b | b | Yes | Yes | a | Yes | No | No | No | Palasa Kasibugga | c | Pittalalaria | 1074 |
| b | c | b | b | b | Yes | Yes | a | Yes | No | No | No | Palasa Kasibugga | c | Kondabheempuram | 1075 |
| b | c | b | b | b | Yes | Yes | Yes | Yes | Yes | Yes | Yes | Palasa Kasibugga | c | Sasanam | 1076 |
| b | c | b | b | b | Yes | Yes | a | Yes | Yes | Yes | Yes | Palasa Kasibugga | c | Kantragada | 1077 |
| a | c | a | a | a | Yes | Yes | Yes | Yes | No | Yes | No | Palasa Kasibugga | c | Makavaram | 1078 |
| b | c | b | b | b | Yes | a | a | Yes | No | No | No | Palasa Kasibugga | c | Somayyalasa | 1079 |
| b | c | b | b | b | Yes | Yes | Yes | Yes | Yes | Yes | Yes | Palasa Kasibugga | c | Ayodhyapuram | 1080 |
| | | | | | | | | | | | | Palasa Kasibugga | c | Butchirajuvenkatapuram | 1081 |
| b | c | b | b | b | Yes | a | a | Yes | No | No | No | Palasa Kasibugga | c | Vemulada | 1082 |
| a | c | a | a | Yes | Yes | Yes | a | Yes | Yes | Yes | Yes | Palasa Kasibugga | c | Dharma Neelapuram | 1083 |
| a | c | a | a | a | Yes | a | Yes | Yes | Yes | Yes | Yes | Palasa Kasibugga | c | Ravivalasa | 1084 |
| b | c | b | b | b | Yes | Yes | Yes | Yes | Yes | Yes | Yes | Palasa Kasibugga | c | Telineelapuram | 1085 |

**Census of India 2011- Village Directory
Amenities and Land use (As on 2009)**

Name of District : Srikakulam

Location Code No.: 542

Name of Mandal Parishad : Tekkali

Location Code No.: 0464

| Sl. No. | Name of Village | Land Use | | | | | | | | | | |
|---------|-------------------------|---|----------------------------------|-------------------------------|--|--|-----------------------|---|-----------------|---------------|---------------------------|------------------------------|
| | | Area under different types of land use (in hectares rounded up to one decimal place) | | | | | | | | | | |
| 1 | 2 | 104 | 105 | 106 | 107 | 108 | 109 | 110 | 111 | 112 | 113 | 114 |
| | | Forests | Area under Non-agricultural Uses | Barren and Un-cultivable land | Permanent Pastures and Other Grazing Lands | Land Under Miscellaneous Tree Crops etc. | Culturable Waste Land | Fallow lands other than current fallows | Current Fallows | Net Area Sown | Total Irrigated Land Area | Total Un-irrigated Land Area |
| 1065 | Chintalagara | 0 | 8.5 | 0 | 0 | 0 | 0 | 18.4 | 27.9 | 48.2 | 28.3 | 66.2 |
| 1066 | Tolusurupalle | 0 | 13.8 | 0 | 0 | 0 | 0 | 0 | 12.1 | 78.1 | 48.2 | 42.1 |
| 1067 | Chintamani @ Nuvvuguddi | 0 | 67.8 | 57.9 | 0 | 0 | 0 | 0 | 44.5 | 83.8 | 36.4 | 91.9 |
| 1068 | Gudem | 0 | 240.1 | 47 | 68.4 | 0.4 | 0 | 8.5 | 6.5 | 263.2 | 164.4 | 113.8 |
| 1069 | Damara | 0 | 2.4 | 0 | 0 | 0 | 0 | 2.4 | 33.8 | 11.3 | 6.1 | 41.5 |
| 1070 | Mokhalingapuram | 102.3 | 62.1 | 65.6 | 50.9 | 0 | 0 | 9.7 | 160 | 60.3 | 33.2 | 196.8 |
| 1071 | Chirutanapalle | 0 | 15.2 | 0 | 0 | 9.7 | 0 | 1.2 | 0 | 21.9 | 21 | 2 |
| 1072 | Narasingapalle | 0 | 135.2 | 11.3 | 2 | 85.9 | 0 | 10.9 | 54.1 | 148.5 | 132.8 | 80.8 |
| 1073 | Palasingi | 0 | 8.1 | 0 | 1.6 | 0 | 0 | 6.1 | 39.5 | 30.8 | 25.1 | 51.2 |
| 1074 | Pittalalaria | 0 | 20.2 | 0 | 0 | 0 | 0 | 0.8 | 11.6 | 77.3 | 70 | 19.7 |
| 1075 | Kondabheempuram | 0 | 34.3 | 0 | 0 | 0 | 0 | 0 | 2.8 | 57.9 | 48.6 | 12.1 |
| 1076 | Sasanam | 0 | 1.6 | 0 | 0 | 0 | 0 | 0 | 2.7 | 95.7 | 59.1 | 39.2 |
| 1077 | Kantragada | 0 | 137.5 | 0 | 0 | 0 | 0 | 141 | 4 | 40.5 | 36.7 | 148.8 |
| 1078 | Makavaram | 0 | 15.4 | 0 | 0 | 0.1 | 0 | 2 | 2.4 | 29.2 | 22 | 11.6 |
| 1079 | Somayyavalasa | 0 | 5.3 | 0 | 0 | 0 | 0 | 0 | 1 | 11.7 | 11.8 | 0.9 |
| 1080 | Ayodhyapuram | 0 | 14.9 | 0 | 0 | 0 | 0 | 0 | 1.2 | 57.9 | 59 | 0.1 |
| 1081 | Butchirajuvenkatapuram | 0 | 0.3 | 0 | 0 | 0 | 0 | 0 | 0.1 | 7.6 | 7.7 | 0 |
| 1082 | Vemulada | 0 | 85.2 | 0 | 0 | 0 | 0 | 1.2 | 10.5 | 72.1 | 60.7 | 23.1 |
| 1083 | Dharma Neelapuram | 0 | 38.2 | 0 | 0 | 0 | 0 | 13 | 19 | 151.8 | 123.1 | 60.7 |
| 1084 | Ravivalasa | 0 | 129.2 | 0 | 1.6 | 0 | 0 | 24.3 | 50.2 | 388.7 | 259.5 | 203.6 |
| 1085 | Telineelapuram | 0 | 77.7 | 10.9 | 0 | 0 | 6.9 | 39.2 | 23.9 | 85.4 | 72.1 | 76.4 |

**Census of India 2011- Village Directory
Amenities and Land use (As on 2009)**

Name of District : Srikakulam

Location Code No.: 542

Name of Mandal Parishad : Tekkali

Location Code No.: 0464

| Land Use | | | | | Name of three most important commodities manufactured | | | Name of Village | Sl. No. |
|--|------------------------|------------------|-----------------|-----------|---|--------|-------|-------------------------|---------|
| Area irrigated by source (in hectare). | | | | | First | Second | Third | | |
| Canals (C) | Wells/Tube-wells(W/TW) | Tanks/Lakes(T/L) | Water Falls(WF) | Others(O) | | | | | |
| 115 | 116 | 117 | 118 | 119 | 120 | 121 | 122 | 2 | 1 |
| 27.1 | 1.2 | 0 | 0 | 0 | | | | Chintalagara | 1065 |
| 0 | 0.4 | 47.8 | 0 | 0 | | | | Tolusurupalle | 1066 |
| 0 | 0 | 36.4 | 0 | 0 | | | | Chintamani @ Nuvvuguddi | 1067 |
| 0 | 1.2 | 163.2 | 0 | 0 | Pots | | | Gudem | 1068 |
| 0 | 0 | 6.1 | 0 | 0 | | | | Damara | 1069 |
| 0 | 0.8 | 32.4 | 0 | 0 | | | | Mokhalingapuram | 1070 |
| 0 | 0 | 21 | 0 | 0 | | | | Chirutanapalle | 1071 |
| 0 | 3.2 | 129.6 | 0 | 0 | | | | Narasingaspalle | 1072 |
| 0 | 0.4 | 24.7 | 0 | 0 | | | | Palasingi | 1073 |
| 0 | 0.4 | 69.6 | 0 | 0 | | | | Pittalalaria | 1074 |
| 48.6 | 0 | 0 | 0 | 0 | | | | Kondabheempuram | 1075 |
| 54.3 | 2 | 2.8 | 0 | 0 | | | | Sasanam | 1076 |
| 36.7 | 0 | 0 | 0 | 0 | | | | Kantragada | 1077 |
| 22 | 0 | 0 | 0 | 0 | | | | Makavaram | 1078 |
| 11.8 | 0 | 0 | 0 | 0 | | | | Somayyavalasa | 1079 |
| 57.9 | 1.1 | 0 | 0 | 0 | | | | Ayodhyapuram | 1080 |
| 7.7 | 0 | 0 | 0 | 0 | | | | Butchirajuvenkatapuram | 1081 |
| 60.7 | 0 | 0 | 0 | 0 | | | | Vemulada | 1082 |
| 82.6 | 0.4 | 40.1 | 0 | 0 | | | | Dharma Neelapuram | 1083 |
| 257.1 | 2.4 | 0 | 0 | 0 | Ferro Alloys | Rice | | Ravivalasa | 1084 |
| 72.1 | 0 | 0 | 0 | 0 | | | | Telineelapuram | 1085 |

**Census of India 2011- Village Directory
Amenities and Land use (As on 2009)**

Name of District : Srikakulam

Location Code No.: 542

Name of Mandal Parishad : Tekkali

Location Code No.: 0464

| Sl. No. | Name of Village | Location code no. | Total area of the village (in hectares rounded up to one decimal place) | Total population (2011 census) | Number of households (2011 census) | Number of educational amenities available (If not available within the village, the distance range code viz; a for < 5 Kms, b for 5-10 Kms and c for 10+ kms of nearest place where facility is available is given). | | | | | | | | | |
|--------------|-----------------------------|-------------------|--|----------------------------------|------------------------------------|--|--------------------|-------------------|----------------------|------------------------------|---|-------------------------|----------------------|---------------------------|------------------|
| | | | | | | Pre-Primary school (PP) | Primary school (P) | Middle school (M) | Secondary School (S) | Senior Secondary school (SS) | Degree college of arts science & commerce (ASC) | Engineering college(EC) | Medical college (MC) | Management institute (MI) | Polytechnic (Pt) |
| 1 | 2 | 3 | 4 | 5 | 6 | 7 | 8 | 9 | 10 | 11 | 12 | 13 | 14 | 15 | 16 |
| 1086 | Srirangam | 580999 | 148 | 65 | 23 | a | 1 | a | a | a | a | a | c | c | c |
| 1087 | Talagam | 581000 | 514 | 1800 | 515 | b | 3 | 1 | a | b | b | b | c | c | c |
| 1088 | Moduguvalasa | 581001 | 129 | 594 | 152 | a | 1 | 1 | a | a | a | b | c | c | c |
| 1089 | Bonnuvada | 581002 | 155 | 851 | 217 | a | 1 | a | a | a | a | a | c | c | c |
| 1090 | Sampathiraoramakrishnapuram | 581003 | 58 | 75 | 24 | a | a | a | a | a | a | a | c | c | c |
| 1091 | Vindhyagiri | 581004 | 37 | 0 | 0 | | | | | | | | | | |
| 1092 | Chinarokallapalle | 581005 | 264 | 618 | 139 | b | 2 | a | a | b | b | b | c | c | c |
| 1093 | Peddarokallapalle | 581006 | 197 | 839 | 197 | c | 3 | 1 | a | c | c | c | c | c | c |
| 1094 | Booragam | 581007 | 1146 | 2859 | 687 | c | 5 | 1 | 1 | c | c | c | c | c | c |
| 1095 | Pathanoupada | 581008 | 503 | 2308 | 675 | b | 4 | 2 | 1 | b | b | b | c | c | c |
| Total | | | 14190 | 45362 | 11767 | 0 | 83 | 20 | 9 | 0 | 0 | 0 | 0 | 0 | 0 |

**Census of India 2011- Village Directory
Amenities and Land use (As on 2009)**

Name of District : Srikakulam

Location Code No.: 542

Name of Mandal Parishad : Tekkali

Location Code No.: 0464

| Number of educational amenities available (If not available within the village, the distance range code viz; a for <5 Kms, b for 5-10 Kms and c for 10+ kms of nearest place where facility is available is given). | | | | Number of Medical Amenities available. (If not available within the village, the distance range code viz; a for < 5 Kms, b for 5-10 Kms and c for 10+ kms of nearest place where facility is available is given). | | | | | | | | | | Name of Village | Sl. No. | |
|---|-----------------------------------|-----------------------------------|------------------|---|-----------------------------|---------------------------------|--|-------------------|--------------------------|------------------------------------|----------------|--------------------------|----------------------------|-----------------|-----------------------------|-----------------------------|
| Vocational training school /ITI | Non-formal training centre (NFTC) | Special school for disabled (SSD) | Others (specify) | Community health centre (CHC) | Primary health centre (PHC) | Primary health sub centre (PHS) | Maternity and child welfare centre (MCW) | T.B. clinic (TBC) | Hospital-allopathic (HA) | Hospital-alternative medicine (HO) | Dispensary (D) | Veterinary hospital (VH) | Mobile health clinic (MHC) | | | Family welfare centre (FWC) |
| 17 | 18 | 19 | 20 | 21 | 22 | 23 | 24 | 25 | 26 | 27 | 28 | 29 | 30 | 31 | 2 | 1 |
| a | c | c | | a | b | b | c | c | a | c | c | a | 1 | b | Srirangam | 1086 |
| b | c | c | | b | c | 1 | c | c | b | c | c | b | a | b | Talagam | 1087 |
| a | c | c | | a | b | b | c | c | a | c | c | a | 1 | a | Moduguvalasa | 1088 |
| a | c | c | | a | b | b | c | c | a | c | c | a | 1 | a | Bonnuvada | 1089 |
| a | c | c | | a | b | b | c | c | a | c | c | a | a | a | Sampathiraoramakrishnapuram | 1090 |
| | | | | | | | | | | | | | | | Vindhyagiri | 1091 |
| b | c | c | | b | c | a | c | c | b | c | c | b | a | b | Chinarokallapalle | 1092 |
| c | c | c | | c | c | a | c | c | c | c | c | c | 1 | c | Peddarokallapalle | 1093 |
| c | c | c | | c | c | 1 | c | c | c | c | c | c | a | c | Booragam | 1094 |
| b | c | c | | b | c | a | c | c | b | c | c | b | 1 | b | Pathanoupada | 1095 |
| 0 | 0 | 0 | 0 | 0 | 1 | 7 | 0 | 0 | 0 | 0 | 0 | 0 | 0 | 32 | 0 | |

**Census of India 2011- Village Directory
Amenities and Land use (As on 2009)**

Name of District : Srikakulam

Location Code No.: 542

Name of Mandal Parishad : Tekkali

Location Code No.: 0464

| Sl. No. | Name of Village | Number of Non-Government Medical Amenities available. | | | | | | | Availability of drinking water - Yes / No | | | | | | | | |
|--------------|-----------------------------|---|---------------------------------------|--|-------------------------------------|---|---------------|----------|---|---------------------------------------|-----------|------------------------|----------|---------------|--------------------|----------|--|
| | | Charitable non Govt. hospital/Nursing home. | Medical practitioner with MBBS Degree | Medical practitioner with other degree | Medical practitioner with no degree | Traditional practitioner and faith healer | Medicine Shop | Others | Tap water (Treated/Untreated) | Well water (Covered / Uncovered well) | Hand Pump | Tube wells / Bore well | Spring | River / Canal | Tank / Pond / Lake | Others | |
| 1 | 2 | 32 | 33 | 34 | 35 | 36 | 37 | 38 | 39 | 40 | 41 | 42 | 43 | 44 | 45 | 46 | |
| 1086 | Srirangam | 0 | 0 | 0 | 0 | 0 | 0 | 0 | No | Yes | Yes | No | No | No | No | No | |
| 1087 | Talagam | 0 | 0 | 0 | 1 | 0 | 1 | 0 | Yes | Yes | Yes | No | No | No | No | No | |
| 1088 | Moduguvalasa | 0 | 0 | 0 | 0 | 0 | 0 | 0 | No | Yes | Yes | No | No | No | No | No | |
| 1089 | Bonnuvada | 0 | 0 | 0 | 1 | 0 | 0 | 0 | Yes | Yes | Yes | No | No | No | No | No | |
| 1090 | Sampathiraoramakrishnapuram | 0 | 0 | 0 | 0 | 0 | 0 | 0 | No | Yes | Yes | No | No | No | No | No | |
| 1091 | Vindhyagiri | | | | | | | | | | | | | | | | |
| 1092 | Chinarokallapalle | 0 | 0 | 0 | 1 | 0 | 0 | 0 | No | Yes | No | No | No | No | No | No | |
| 1093 | Peddarokallapalle | 0 | 0 | 0 | 0 | 0 | 0 | 0 | No | Yes | No | No | No | No | No | No | |
| 1094 | Booragam | 0 | 0 | 0 | 2 | 0 | 0 | 0 | Yes | Yes | Yes | No | No | No | No | No | |
| 1095 | Pathanoupada | 0 | 0 | 0 | 2 | 0 | 1 | 0 | Yes | Yes | Yes | No | No | No | No | No | |
| Total | | 0 | 1 | 0 | 24 | 0 | 3 | 0 | 14 | 47 | 44 | 0 | 0 | 0 | 1 | 0 | |

**Census of India 2011- Village Directory
Amenities and Land use (As on 2009)**

Name of District : Srikakulam

Location Code No.: 542

Name of Mandal Parishad : Tekkali

Location Code No.: 0464

| Availability of toilet & others Yes / No | | | | Communication and transport facilities (If amenities available code -Yes is given except for Village Pin Code ,If not available within the village , the distance range code viz; a for < 5 Kms, b for 5-10 Kms and c for 10+ kms of nearest place where facility is available is given). | | | | | | | | Name of Village | | Sl. No. |
|--|----------------------------------|---|--|---|-----------------------|--------------------------------|------------------|-------------------------|--------------------------|-----------------------|---|-----------------------------|------|---------|
| Community toilet including bath. | Community toilet excluding bath. | Rural sanitary mart or sanitary hardware outlet available near the village. | Community bio- gas or recycle of waste for productive use. | Post office(PO) | Sub post office (SPO) | Post & Telegraph office (P&TO) | Village Pin Code | Telephones (Land lines) | Public call office (PCO) | Mobile phone coverage | Internet cafes/ Common service centre (CSC) | | | |
| 47 | 48 | 49 | 50 | 51 | 52 | 53 | 54 | 55 | 56 | 57 | 58 | 2 | 1 | |
| No | No | No | No | a | a | a | 532212 | Yes | Yes | Yes | a | Srirangam | 1086 | |
| No | No | No | No | Yes | b | b | 532212 | Yes | Yes | Yes | b | Talagam | 1087 | |
| No | No | No | No | a | a | a | 532201 | a | a | Yes | a | Moduguvalasa | 1088 | |
| No | No | No | No | a | a | a | 532201 | Yes | Yes | Yes | a | Bonnuvada | 1089 | |
| No | No | No | No | a | a | a | 532201 | a | a | Yes | a | Sampathiraoramakrishnapuram | 1090 | |
| | | | | | | | | | | | | Vindhyagiri | 1091 | |
| No | No | No | No | b | b | b | 532212 | b | b | Yes | b | Chinarokallapalle | 1092 | |
| No | No | No | No | a | a | c | 532212 | Yes | Yes | Yes | c | Peddarokallapalle | 1093 | |
| No | No | No | No | a | Yes | c | 532212 | Yes | Yes | Yes | c | Booragam | 1094 | |
| No | Yes | No | No | Yes | a | b | 532212 | Yes | Yes | Yes | b | Pathanoupada | 1095 | |
| 0 | 1 | 0 | 0 | 4 | 8 | 0 | | 35 | 35 | 48 | 0 | | | |

**Census of India 2011- Village Directory
Amenities and Land use (As on 2009)**

Name of District : Srikakulam

Location Code No.: 542

Name of Mandal Parishad : Tekkali

Location Code No.: 0464

| Sl. No. | Name of Village | Communication and transport facilities (If amenities available code -Yes is given except for Village Pin Code, If not available within the village, the distance range code viz; a for < 5 Kms, b for 5-10 Kms and c for 10+ kms of nearest place where facility is available is given). | | | | | | | | | |
|--------------|-----------------------------|--|--------------------------------|------------------|---------------------|----------------|-----------|---|-------------------------|--------------------------|--|
| | | Private courier facility | Bus service (Public & Private) | Railway stations | Auto/Modified Autos | Taxis and Vans | Tractors | Cycle-pulled rickshaws(Manual & Machine driven) | Carts driven by animals | Sea /River ferry service | |
| 1 | 2 | 59 | 60 | 61 | 62 | 63 | 64 | 65 | 66 | 67 | |
| 1086 | Srirangam | a | Yes | a | a | a | Yes | | Yes | | |
| 1087 | Talagam | b | a | b | Yes | Yes | Yes | | Yes | | |
| 1088 | Moduguvalasa | a | a | a | a | a | a | | Yes | | |
| 1089 | Bonnuvada | a | a | a | a | a | Yes | | Yes | | |
| 1090 | Sampathiraoramakrishnapuram | a | a | a | a | a | Yes | | Yes | | |
| 1091 | Vindhyagiri | | | | | | | | | | |
| 1092 | Chinarokallapalle | b | b | b | b | b | Yes | | Yes | | |
| 1093 | Peddarokallapalle | c | a | c | a | a | a | | Yes | | |
| 1094 | Booragam | c | Yes | c | a | a | a | | Yes | | |
| 1095 | Pathanoupada | b | Yes | b | Yes | Yes | Yes | Yes | Yes | | |
| Total | | 0 | 23 | 0 | 18 | 14 | 35 | 8 | 39 | 0 | |

**Census of India 2011- Village Directory
Amenities and Land use (As on 2009)**

Name of District : Srikakulam

Location Code No.: 542

Name of Mandal Parishad : Tekkali

Location Code No.: 0464

| Village connected to highways,village roads, banks & credit societies (If amenities available code -Yes is given, If not available within the village , the distance range code viz; a for < 5 Kms, b for 5-10 Kms and c for 10+ kms of nearest place where facility is available is given). | | | | | | | | | | | | Name of Village | Sl. No. |
|--|--------------------------------|--|-----------------------------------|-------------|----------------|----------------------------------|--------------------------------------|----------------|---------------------------------|----------|-------------------------------|-----------------------------|---------|
| Connected to national highway(NH) | Connected to state highway(SH) | Connected to major district road (MDR) | Connected to others district road | Pucca roads | Kutchcha roads | Water bounded macadam(WBM) roads | Navigable waterway (river/canal)(NW) | Footpaths (FP) | Commercial & Co-operative Banks | ATM | Agricultural Credit Societies | | |
| 68 | 69 | 70 | 71 | 72 | 73 | 74 | 75 | 76 | 77 | 78 | 79 | 2 | 1 |
| a | c | b | Yes | b | Yes | b | | Yes | a | a | a | Srirangam | 1086 |
| b | c | a | Yes | Yes | Yes | b | | Yes | Yes | b | b | Talagam | 1087 |
| a | c | a | Yes | Yes | Yes | b | | Yes | a | a | a | Moduguvalasa | 1088 |
| a | c | a | Yes | Yes | Yes | b | | Yes | a | a | a | Bonnuvada | 1089 |
| a | c | b | Yes | b | Yes | c | | Yes | a | a | a | Sampathiraoramakrishnapuram | 1090 |
| | | | | | | | | | | | | Vindhyagiri | 1091 |
| b | c | a | Yes | Yes | Yes | b | | Yes | b | b | b | Chinarokallapalle | 1092 |
| c | c | b | Yes | Yes | Yes | b | | Yes | c | c | c | Peddarokallapalle | 1093 |
| c | c | b | Yes | Yes | Yes | Yes | | Yes | c | c | c | Booragam | 1094 |
| b | c | a | Yes | Yes | Yes | c | | Yes | b | b | b | Pathanoupada | 1095 |
| 9 | 0 | 12 | 48 | 30 | 48 | 4 | 0 | 48 | 1 | 0 | 0 | | |

**Census of India 2011- Village Directory
Amenities and Land use (As on 2009)**

Name of District : Srikakulam

Location Code No.: 542

Name of Mandal Parishad : Tekkali

Location Code No.: 0464

| Sl. No. | Name of Village | Availability of miscellaneous facilities (If amenities available code -Yes is given, If not available within the village, the distance range code viz; a for < 5 Kms, b for 5-10 Kms and c for 10+ kms of nearest place where facility is available is given). | | | | | | | | | |
|--------------|-----------------------------|--|---------------------------------------|-------------------------|-------------|--------------------------------|---|--|------------------------------|--|----------------------------------|
| | | Self-Help Group (SHG) | Public distribution system (PDS) shop | Mandis / Regular market | Weekly Haat | Agricultural marketing society | Integrated Child Development Scheme (Nutritional Centres) | Anganwadi Centre (Nutritional Centres) | Others (Nutritional Centres) | ASHA (Accredited Social Health Activist) | Community centre with/without TV |
| 1 | 2 | 80 | 81 | 82 | 83 | 84 | 85 | 86 | 87 | 88 | 89 |
| 1086 | Srirangam | Yes | a | a | a | a | a | a | Yes | a | a |
| 1087 | Talagam | Yes | Yes | Yes | b | b | b | Yes | Yes | Yes | b |
| 1088 | Moduguvalasa | Yes | Yes | a | a | a | a | Yes | Yes | Yes | a |
| 1089 | Bonnuvada | Yes | Yes | a | a | a | a | Yes | Yes | Yes | a |
| 1090 | Sampathiraoramakrishnapuram | Yes | a | a | a | a | a | a | Yes | a | a |
| 1091 | Vindhyagiri | | | | | | | | | | |
| 1092 | Chinarokallapalle | Yes | Yes | b | b | b | b | Yes | Yes | Yes | b |
| 1093 | Peddarokallapalle | Yes | Yes | a | c | c | c | Yes | Yes | Yes | c |
| 1094 | Booragam | Yes | Yes | Yes | c | c | c | Yes | Yes | Yes | c |
| 1095 | Pathanoupada | Yes | Yes | Yes | b | b | b | Yes | Yes | Yes | b |
| Total | | 48 | 33 | 9 | 0 | 0 | 0 | 38 | 48 | 31 | 1 |

**Census of India 2011- Village Directory
Amenities and Land use (As on 2009)**

Name of District : Srikakulam

Location Code No.: 542

Name of Mandal Parishad : Tekkali

Location Code No.: 0464

| Availability of miscellaneous facilities (If amenities available code -Yes is given, If not available within the village, the distance range code viz; a for < 5 Kms, b for 5-10 Kms and c for 10+ kms of nearest place where facility is available is given). | | | | | | | | Availability of electricity (Yes/No) | | | | Nearest Town | | Name of Village | Sl. No. |
|--|---------------------------------|---------------------|----------------|---------------------|------------------|--------------------------|-----------------------------------|--------------------------------------|---|--------------------------------------|--------------------------------|------------------|---|-----------------------------|---------|
| Sports Field, | Sports Club / Recreation Centre | Cinema / Video Hall | Public Library | Public Reading Room | Newspaper Supply | Assembly Polling station | Birth & Death Registration Office | Power Supply for Domestic Use (ED) | Power Supply for Agricultural Use (EAG) | Power Supply for Commercial Use (EC) | Power Supply for All Uses (EA) | Name | Distance range code i.e. a for <5 Kms, b for 5-10 Kms and c for 10+ kms | | |
| 90 | 91 | 92 | 93 | 94 | 95 | 96 | 97 | 98 | 99 | 100 | 101 | 102 | 103 | 2 | 1 |
| a | c | a | a | a | Yes | a | a | Yes | No | No | No | Palasa Kasibugga | c | Srirangam | 1086 |
| Yes | c | b | b | b | Yes | Yes | Yes | Yes | Yes | Yes | Yes | Palasa Kasibugga | c | Talagam | 1087 |
| a | c | a | a | a | Yes | Yes | a | Yes | Yes | Yes | Yes | Palasa Kasibugga | c | Moduguvalasa | 1088 |
| a | c | a | a | a | Yes | Yes | Yes | Yes | Yes | Yes | Yes | Palasa Kasibugga | c | Bonnuvada | 1089 |
| a | c | a | a | a | Yes | Yes | a | Yes | No | No | No | Palasa Kasibugga | c | Sampathiraoramakrishnapuram | 1090 |
| | | | | | | | | | | | | Palasa Kasibugga | c | Vindhyagiri | 1091 |
| b | c | b | b | b | Yes | Yes | a | Yes | Yes | Yes | Yes | Palasa Kasibugga | c | Chinarokallapalle | 1092 |
| b | c | c | c | b | Yes | Yes | Yes | Yes | No | No | No | Palasa Kasibugga | c | Peddarokallapalle | 1093 |
| a | c | c | c | a | Yes | Yes | Yes | Yes | Yes | Yes | Yes | Palasa Kasibugga | c | Booragam | 1094 |
| Yes | c | b | b | Yes | Yes | Yes | Yes | Yes | Yes | Yes | Yes | Palasa Kasibugga | c | Pathanoupada | 1095 |
| 5 | 0 | 0 | 0 | 2 | 48 | 35 | 25 | 48 | 34 | 34 | 32 | | 0 | | |

**Census of India 2011- Village Directory
Amenities and Land use (As on 2009)**

Name of District : Srikakulam

Location Code No.: 542

Name of Mandal Parishad : Tekkali

Location Code No.: 0464

| Sl. No. | Name of Village | Land Use | | | | | | | | | | |
|--------------|-----------------------------|---|----------------------------------|-------------------------------|--|--|-----------------------|---|-----------------|---------------|---------------------------|------------------------------|
| | | Area under different types of land use (in hectares rounded up to one decimal place) | | | | | | | | | | |
| 1 | 2 | 104 | 105 | 106 | 107 | 108 | 109 | 110 | 111 | 112 | 113 | 114 |
| | | Forests | Area under Non-agricultural Uses | Barren and Un-cultivable land | Permanent Pastures and Other Grazing Lands | Land Under Miscellaneous Tree Crops etc. | Culturable Waste Land | Fallow lands other than current fallows | Current Fallows | Net Area Sown | Total Irrigated Land Area | Total Un-irrigated Land Area |
| 1086 | Srirangam | 0 | 83.8 | 0 | 0 | 0 | 0 | 12.4 | 0.4 | 51.4 | 40.1 | 24.1 |
| 1087 | Talagam | 0 | 136 | 0 | 0.8 | 0 | 0 | 0 | 18.5 | 358.7 | 333.6 | 43.6 |
| 1088 | Moduguvalasa | 0 | 15.4 | 0 | 0 | 0 | 0 | 2.7 | 4.8 | 106.1 | 106.5 | 7.2 |
| 1089 | Bonnuvada | 0 | 28.3 | 0 | 0 | 0 | 0 | 0 | 2.8 | 123.9 | 115 | 11.7 |
| 1090 | Sampathiraoramakrishnapuram | 0 | 10.2 | 0 | 0 | 0 | 0 | 2 | 3.2 | 42.5 | 42.5 | 5.2 |
| 1091 | Vindhyagiri | 0 | 3.8 | 0 | 0 | 0 | 0 | 0 | 2.8 | 30.4 | 12.8 | 20.3 |
| 1092 | Chinarokallapalle | 0 | 74.1 | 0 | 0 | 0 | 0 | 4.1 | 15.8 | 170 | 165.2 | 24.7 |
| 1093 | Peddarokallapalle | 0 | 67.2 | 0 | 0 | 0 | 0 | 2.4 | 8.8 | 118.6 | 113.4 | 16.4 |
| 1094 | Booragam | 0 | 154.2 | 77.6 | 1.2 | 9.3 | 0 | 4 | 103.2 | 796.4 | 411.2 | 492.4 |
| 1095 | Pathanoupada | 0 | 102 | 0 | 0.8 | 0 | 0 | 3.4 | 19.8 | 376.9 | 368.4 | 31.8 |
| Total | | 1121 | 3399.6 | 445.8 | 286.1 | 241.3 | 6.9 | 1061 | 1597.1 | 6030.7 | 4691.8 | 3997.1 |

**Census of India 2011- Village Directory
Amenities and Land use (As on 2009)**

Name of District : Srikakulam

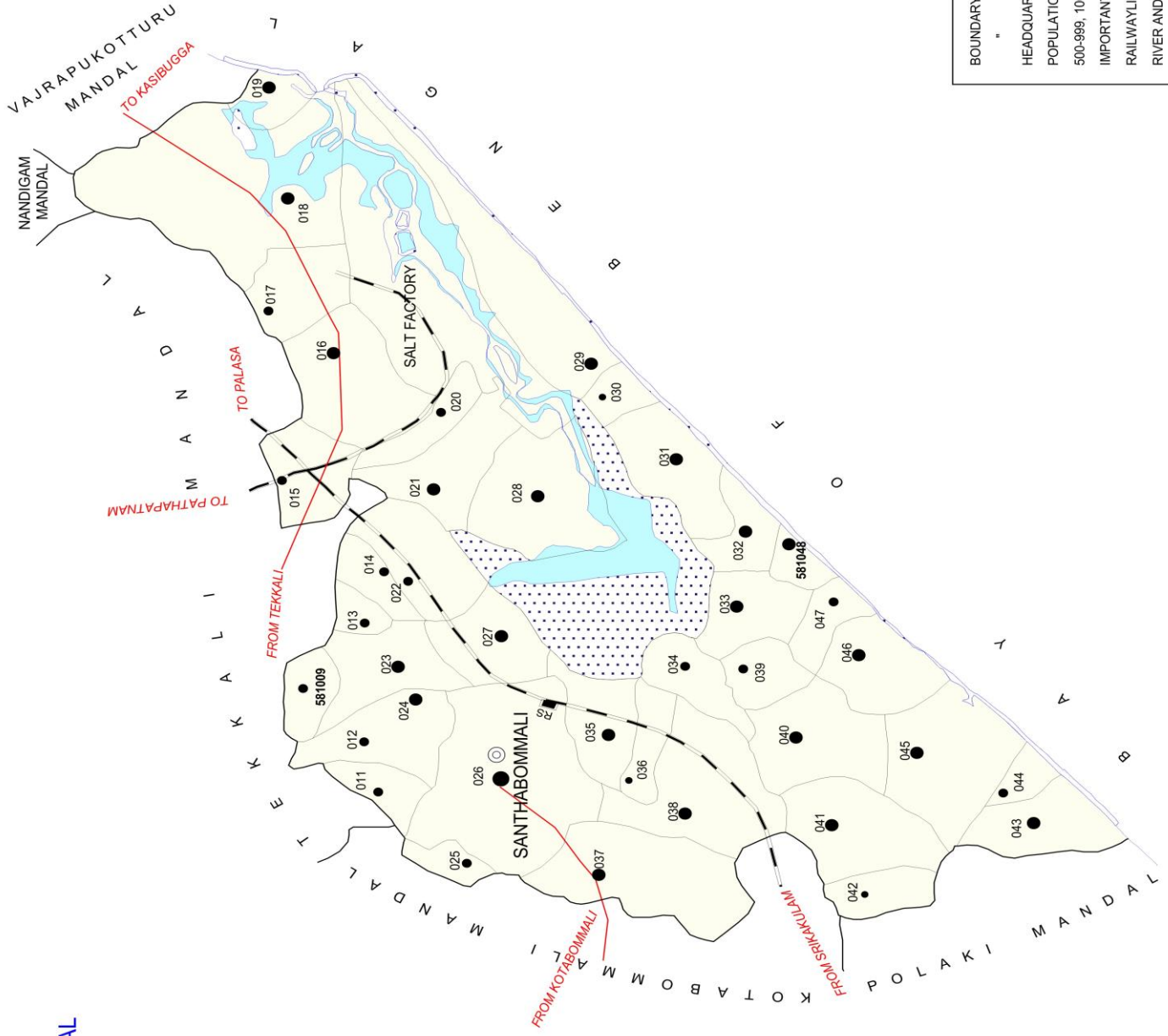
Location Code No.: 542

Name of Mandal Parishad : Tekkali

Location Code No.: 0464

| Land Use | | | | | Name of three most important commodities manufactured | | | Name of Village | Sl. No. |
|--|------------------------|------------------|-----------------|-----------|---|--------|-------|-----------------------------|---------|
| Area irrigated by source (in hectare). | | | | | First | Second | Third | | |
| Canals (C) | Wells/Tube-wells(W/TW) | Tanks/Lakes(T/L) | Water Falls(WF) | Others(O) | | | | | |
| 115 | 116 | 117 | 118 | 119 | 120 | 121 | 122 | 2 | 1 |
| 40.1 | 0 | 0 | 0 | 0 | | | | Srirangam | 1086 |
| 332 | 1.6 | 0 | 0 | 0 | | | | Talagam | 1087 |
| 106.1 | 0.4 | 0 | 0 | 0 | | | | Moduguvalasa | 1088 |
| 115 | 0 | 0 | 0 | 0 | | | | Bonnuvada | 1089 |
| 42.5 | 0 | 0 | 0 | 0 | | | | Sampathiraoramakrishnapuram | 1090 |
| 12.8 | 0 | 0 | 0 | 0 | | | | Vindhyagiri | 1091 |
| 155.9 | 0.4 | 8.9 | 0 | 0 | | | | Chinarokallapalle | 1092 |
| 113.4 | 0 | 0 | 0 | 0 | | | | Peddarokallapalle | 1093 |
| 344 | 0 | 67.2 | 0 | 0 | | | | Booragam | 1094 |
| 344.1 | 0.8 | 23.5 | 0 | 0 | | | | Pathanoupada | 1095 |
| 3431.4 | 49.1 | 1210.9 | 0 | 0 | | | | | |

INDIA
 ANDHRA PRADESH
SANTHABOMMALI MANDAL
 SRIKAKULAM DISTRICT



BOUNDARY, MANDAL 581010
 VILLAGE WITH MIDDS CODE
 HEADQUARTERS, MANDAL
 POPULATION SIZE OF VILLAGES: 200-499,
 500-999, 1000-4999, 5000 AND ABOVE
 IMPORTANT METALLED ROADS.....
 RAILWAYLINE WITH STATION, BROAD GAUGE.....
 RIVER AND STREAM.....

AREA : 206.86 Sq. Kms.
 POPULATION : 70561
 No. OF TOWNS : NIL
 No. OF VILLAGES : 39
 DISTANCE FROM Dist. H.Qtrs.
 TO MANDAL : 40 Kms.

**ALPHABETICAL LIST OF VILLAGES (MANDAL PARISHAD WISE)
SRIKAKULAM DISTRICT**

| Sl. No. | Name of Village | 2011 Census Location Code No. | 2001 Census Location Code No. |
|--|-------------------------|-------------------------------|-------------------------------|
| 1 | 2 | 3 | 4 |
| Name of Mandal Parishad : Santhabommali | | | |
| Name of Mandal : Santhabommali (0022) | | | |
| 1 | Akasalakkavaram | 2854204790581028 | 2811002201203100 |
| 2 | Antlavaram | 2854204790581035 | 2811002201203800 |
| 3 | Arikivalasa | 2854204790581010 | 2811002201201300 |
| 4 | Bhavanapadu @ Madyapeta | 2854204790581019 | 2811002201202200 |
| 5 | Borubhadra | 2854204790581040 | 2811002201204300 |
| 6 | Brundavanam | 2854204790581013 | 2811002201201600 |
| 7 | Chinnatungam | 2854204790581011 | 2811002201201400 |
| 8 | Dandugopalapuram | 2854204790581023 | 2811002201202600 |
| 9 | Godalam | 2854204790581039 | 2811002201204200 |
| 10 | Govindapuram | 2854204790581038 | 2811002201204100 |
| 11 | Ijjuvaram | 2854204790581015 | 2811002201201800 |
| 12 | Jonnalapadu | 2854204790581036 | 2811002201203900 |
| 13 | Kakarpalle | 2854204790581034 | 2811002201203700 |
| 14 | Kapugodeyavalasa | 2854204790581025 | 2811002201202800 |
| 15 | Kaseepuram | 2854204790581014 | 2811002201201700 |
| 16 | Khaspanaupada | 2854204790581016 | 2811002201201900 |
| 17 | Kollipadu | 2854204790581033 | 2811002201203600 |
| 18 | Kotapadu | 2854204790581022 | 2811002201202500 |
| 19 | Kurmanadhapuram | 2854204790581017 | 2811002201202000 |
| 20 | Lakkivalasa | 2854204790581048 | 2811002201205100 |
| 21 | Malagam | 2854204790581046 | 2811002201204900 |
| 22 | Marripadu | 2854204790581018 | 2811002201202100 |
| 23 | Maruvada | 2854204790581032 | 2811002201203500 |
| 24 | Meghavaram | 2854204790581031 | 2811002201203400 |
| 25 | Narasapuram | 2854204790581037 | 2811002201204000 |
| 26 | Palathalagam | 2854204790581041 | 2811002201204400 |
| 27 | Pedatungam | 2854204790581012 | 2811002201201500 |
| 28 | Pothunaidupeta | 2854204790581021 | 2811002201202400 |
| 29 | Rajapuram | 2854204790581029 | 2811002201203200 |
| 30 | Runku Hanumanthapuram | 2854204790581045 | 2811002201204800 |
| 31 | Sandhipeta | 2854204790581030 | 2811002201203300 |
| 32 | Santhabommali | 2854204790581026 | 2811002201202900 |
| 33 | Seepuram | 2854204790581047 | 2811002201205000 |
| 34 | Siddibeharakothuru | 2854204790581044 | 2811002201204700 |
| 35 | Tallavalasa | 2854204790581024 | 2811002201202700 |
| 36 | Uddandapalem | 2854204790581042 | 2811002201204500 |
| 37 | Umilada | 2854204790581043 | 2811002201204600 |
| 38 | Vadditandra | 2854204790581027 | 2811002201203000 |
| 39 | Yemalapeta | 2854204790581020 | 2811002201202300 |

**Census of India 2011- Village Directory
Amenities and Land use (As on 2009)**

Name of District : Srikakulam

Location Code No.: 542

Name of Mandal Parishad : Santhabommali

Location Code No.: 0465

| Sl. No. | Name of Village | Location code no. | Total area of the village (in hectares rounded up to one decimal place) | Total population (2011 census) | Number of households (2011 census) | Number of educational amenities available (If not available within the village, the distance range code viz; a for < 5 Kms, b for 5-10 Kms and c for 10+ kms of nearest place where facility is available is given). | | | | | | | | | |
|---------|-------------------------|-------------------|--|----------------------------------|------------------------------------|--|--------------------|-------------------|----------------------|------------------------------|---|-------------------------|----------------------|---------------------------|------------------|
| | | | | | | Pre-Primary school (PP) | Primary school (P) | Middle school (M) | Secondary School (S) | Senior Secondary school (SS) | Degree college of arts science & commerce (ASC) | Engineering college(EC) | Medical college (MC) | Management institute (MI) | Polytechnic (Pt) |
| 1 | 2 | 3 | 4 | 5 | 6 | 7 | 8 | 9 | 10 | 11 | 12 | 13 | 14 | 15 | 16 |
| 1096 | Arikivalasa | 581010 | 157 | 618 | 149 | a | 2 | a | a | b | c | c | c | c | c |
| 1097 | Chinnatungam | 581011 | 183 | 925 | 233 | b | 2 | 1 | b | b | b | c | c | c | c |
| 1098 | Pedatungam | 581012 | 201 | 652 | 178 | b | 1 | b | b | b | c | c | c | c | c |
| 1099 | Brundavanam | 581013 | 148 | 680 | 176 | a | 2 | a | a | b | c | c | c | c | c |
| 1100 | Kaseepuram | 581014 | 189 | 638 | 184 | a | 1 | 1 | a | b | c | c | c | c | c |
| 1101 | Ijjuvaram | 581015 | 233 | 988 | 266 | a | 2 | a | a | a | a | c | c | c | c |
| 1102 | Khaspanaupada | 581016 | 602 | 4958 | 1282 | 1 | 5 | 3 | 2 | 1 | 1 | c | c | c | c |
| 1103 | Kurmanadhapuram | 581017 | 136 | 726 | 208 | b | 1 | b | b | b | b | c | c | c | c |
| 1104 | Marripadu | 581018 | 1216 | 2646 | 740 | b | 3 | 1 | 1 | b | c | c | c | c | c |
| 1105 | Bhavanapadu @ Madyapeta | 581019 | 119 | 2725 | 694 | 1 | 3 | 1 | 1 | c | c | c | c | c | c |
| 1106 | Yemalapeta | 581020 | 230 | 849 | 226 | a | 1 | 1 | a | a | a | c | c | c | c |
| 1107 | Pothunaidupeta | 581021 | 541 | 1707 | 455 | a | 4 | b | b | b | c | c | c | c | c |
| 1108 | Kotapadu | 581022 | 247 | 562 | 132 | a | 1 | a | a | b | c | c | c | c | c |
| 1109 | Dandugopalapuram | 581023 | 422 | 2686 | 653 | 1 | 3 | 2 | 2 | b | b | c | c | c | c |
| 1110 | Tallavalasa | 581024 | 195 | 1080 | 281 | b | 2 | b | b | b | b | c | c | b | b |
| 1111 | Kapugodeyavalasa | 581025 | 147 | 792 | 223 | a | 1 | 1 | a | a | a | c | c | c | c |
| 1112 | Santhabommali | 581026 | 1197 | 7948 | 1921 | 1 | 9 | 3 | 1 | b | b | c | c | c | c |
| 1113 | Vadditandra | 581027 | 378 | 2390 | 621 | a | 3 | 1 | a | b | b | c | c | b | c |
| 1114 | Akasalakkavaram | 581028 | 580 | 1676 | 437 | b | 4 | 1 | b | b | b | c | c | c | c |
| 1115 | Rajapuram | 581029 | 556 | 3316 | 783 | b | 6 | 2 | b | b | c | c | c | c | c |
| 1116 | Sandhipeta | 581030 | 67 | 463 | 107 | b | 1 | a | b | b | c | c | c | c | c |
| 1117 | Meghavaram | 581031 | 494 | 1897 | 422 | b | 4 | 2 | 1 | b | c | c | c | c | c |

**Census of India 2011- Village Directory
Amenities and Land use (As on 2009)**

Name of District : Srikakulam

Location Code No.: 542

Name of Mandal Parishad : Santhabommali

Location Code No.: 0465

| Number of educational amenities available (If not available within the village, the distance range code viz; a for <5 Kms, b for 5-10 Kms and c for 10+ kms of nearest place where facility is available is given). | | | | Number of Medical Amenities available. (If not available within the village, the distance range code viz; a for < 5 Kms, b for 5-10 Kms and c for 10+ kms of nearest place where facility is available is given). | | | | | | | | | | Name of Village | Sl. No. | |
|---|-----------------------------------|-----------------------------------|------------------|---|-----------------------------|---------------------------------|--|--------------------|--------------------------|------------------------------------|----------------|--------------------------|----------------------------|-----------------|-------------------------|-----------------------------|
| Vocational training school /ITI | Non-formal training centre (NFTC) | Special school for disabled (SSD) | Others (specify) | Community health centre (CHC) | Primary health centre (PHC) | Primary health sub centre (PHS) | Maternity and child welfare centre (MCW) | T. B. clinic (TBC) | Hospital-allopathic (HA) | Hospital-alternative medicine (HO) | Dispensary (D) | Veterinary hospital (VH) | Mobile health clinic (MHC) | | | Family welfare centre (FWC) |
| 17 | 18 | 19 | 20 | 21 | 22 | 23 | 24 | 25 | 26 | 27 | 28 | 29 | 30 | 31 | 2 | 1 |
| c | c | c | | c | a | 1 | c | c | c | c | c | c | c | c | Arikivalasa | 1096 |
| c | c | c | | c | b | b | c | c | c | c | c | c | c | c | Chinnatungam | 1097 |
| c | c | c | | c | b | b | c | c | c | c | b | b | c | c | Pedatungam | 1098 |
| c | c | c | | c | a | a | c | c | c | c | b | b | c | c | Brundavanam | 1099 |
| c | c | c | | c | a | a | c | c | c | c | b | b | c | c | Kaseepuram | 1100 |
| c | c | c | | c | b | b | c | c | c | c | a | b | c | c | Ijjuvaram | 1101 |
| c | c | c | | c | 1 | 1 | c | c | c | c | 1 | 1 | c | c | Khaspanaupada | 1102 |
| c | c | c | | c | b | 1 | c | c | c | c | b | b | c | c | Kurmanadhapuram | 1103 |
| c | c | c | | c | b | 1 | c | c | c | c | b | b | c | c | Marripadu | 1104 |
| c | c | c | | c | c | 1 | c | c | c | c | b | c | c | c | Bhavanapadu @ Madyapeta | 1105 |
| c | c | c | | c | a | a | c | c | c | c | c | a | c | c | Yemalapeta | 1106 |
| c | c | c | | c | b | 1 | c | c | c | c | c | b | c | c | Pothunaidupeta | 1107 |
| c | c | c | | c | a | a | c | c | c | c | c | b | c | c | Kotapadu | 1108 |
| c | c | c | | c | 1 | 1 | c | c | c | c | c | b | c | c | Dandugopalapuram | 1109 |
| b | b | c | | c | b | 1 | c | c | c | c | c | b | c | c | Tallavalasa | 1110 |
| c | c | c | | c | a | a | c | c | c | c | c | a | c | c | Kapugodeyavalasa | 1111 |
| c | c | c | | c | 1 | 1 | c | c | c | c | c | 1 | c | c | Santhabommali | 1112 |
| c | c | c | | c | a | a | c | c | c | c | c | a | c | c | Vadditandra | 1113 |
| c | c | c | | c | b | b | c | c | c | c | c | a | c | c | Akasalakkavaram | 1114 |
| c | c | c | | c | b | b | c | c | c | c | c | b | c | c | Rajapuram | 1115 |
| c | c | c | | c | b | b | c | c | c | c | c | b | c | c | Sandhipeta | 1116 |
| c | c | c | | c | b | 1 | c | c | c | c | c | b | c | c | Meghavaram | 1117 |

**Census of India 2011- Village Directory
Amenities and Land use (As on 2009)**

Name of District : Srikakulam

Location Code No.: 542

Name of Mandal Parishad : Santhabommali

Location Code No.: 0465

| Sl. No. | Name of Village | Number of Non-Government Medical Amenities available. | | | | | | | Availability of drinking water - Yes / No | | | | | | | | |
|---------|-------------------------|---|---------------------------------------|--|-------------------------------------|---|---------------|--------|---|---------------------------------------|-----------|------------------------|--------|---------------|--------------------|--------|--|
| | | Charitable non Govt. hospital/Nursing home. | Medical practitioner with MBBS Degree | Medical practitioner with other degree | Medical practitioner with no degree | Traditional practitioner and faith healer | Medicine Shop | Others | Tap water (Treated/Untreated) | Well water (Covered / Uncovered well) | Hand Pump | Tube wells / Bore well | Spring | River / Canal | Tank / Pond / Lake | Others | |
| 1 | 2 | 32 | 33 | 34 | 35 | 36 | 37 | 38 | 39 | 40 | 41 | 42 | 43 | 44 | 45 | 46 | |
| 1096 | Arikivalasa | 0 | 0 | 0 | 0 | 0 | 0 | 0 | No | Yes | Yes | No | No | Yes | Yes | No | |
| 1097 | Chinnatungam | 0 | 0 | 0 | 0 | 0 | 0 | 0 | No | Yes | No | No | No | Yes | Yes | No | |
| 1098 | Pedatungam | 0 | 0 | 2 | 0 | 0 | 0 | 0 | No | Yes | Yes | No | No | Yes | Yes | No | |
| 1099 | Brundavanam | 0 | 0 | 0 | 0 | 0 | 0 | 0 | Yes | Yes | Yes | No | No | Yes | Yes | No | |
| 1100 | Kaseepuram | 0 | 0 | 0 | 0 | 0 | 0 | 0 | Yes | Yes | Yes | No | No | Yes | Yes | No | |
| 1101 | Ijjuvaram | 0 | 0 | 0 | 0 | 0 | 0 | 0 | No | Yes | Yes | No | No | Yes | Yes | No | |
| 1102 | Khaspanaupada | 0 | 0 | 1 | 1 | 0 | 1 | 0 | Yes | Yes | Yes | Yes | No | Yes | Yes | No | |
| 1103 | Kurmanadhapuram | 0 | 0 | 0 | 0 | 0 | 0 | 0 | No | Yes | No | Yes | No | Yes | Yes | No | |
| 1104 | Marripadu | 0 | 0 | 0 | 0 | 0 | 0 | 0 | Yes | Yes | No | Yes | No | Yes | Yes | No | |
| 1105 | Bhavanapadu @ Madyapeta | 0 | 0 | 0 | 0 | 0 | 0 | 0 | Yes | Yes | Yes | No | No | No | Yes | No | |
| 1106 | Yemalapeta | 0 | 0 | 0 | 0 | 0 | 0 | 0 | Yes | Yes | Yes | Yes | No | Yes | Yes | No | |
| 1107 | Pothunaidupeta | 0 | 0 | 0 | 0 | 0 | 0 | 0 | Yes | Yes | Yes | Yes | No | Yes | Yes | No | |
| 1108 | Kotapadu | 0 | 0 | 1 | 0 | 0 | 0 | 0 | Yes | Yes | Yes | Yes | No | Yes | Yes | No | |
| 1109 | Dandugopalapuram | 0 | 0 | 0 | 0 | 0 | 0 | 0 | No | Yes | Yes | No | No | Yes | Yes | No | |
| 1110 | Tallavalasa | 0 | 0 | 0 | 0 | 0 | 0 | 0 | No | Yes | No | Yes | No | Yes | Yes | No | |
| 1111 | Kapugodeyavalasa | 0 | 0 | 0 | 0 | 0 | 0 | 0 | No | Yes | No | Yes | No | Yes | Yes | No | |
| 1112 | Santhabommali | 1 | 2 | 1 | 1 | 0 | 2 | 0 | Yes | Yes | Yes | Yes | No | Yes | Yes | No | |
| 1113 | Vadditandra | 0 | 0 | 0 | 1 | 0 | 0 | 0 | No | Yes | Yes | Yes | No | Yes | Yes | No | |
| 1114 | Akasalakkavaram | 0 | 0 | 0 | 0 | 0 | 0 | 0 | No | Yes | Yes | Yes | No | Yes | Yes | No | |
| 1115 | Rajapuram | 0 | 0 | 0 | 1 | 0 | 0 | 0 | Yes | Yes | Yes | No | No | No | Yes | No | |
| 1116 | Sandhipeta | 0 | 0 | 0 | 0 | 0 | 0 | 0 | No | Yes | Yes | Yes | No | No | Yes | No | |
| 1117 | Meghavaram | 0 | 0 | 1 | 1 | 0 | 0 | 0 | No | Yes | Yes | Yes | No | Yes | Yes | No | |

**Census of India 2011- Village Directory
Amenities and Land use (As on 2009)**

Name of District : Srikakulam

Location Code No.: 542

Name of Mandal Parishad : Santhabommali

Location Code No.: 0465

| Availability of toilet & others Yes / No | | | | Communication and transport facilities (If amenities available code -Yes is given except for Village Pin Code ,If not available within the village , the distance range code viz; a for < 5 Kms, b for 5-10 Kms and c for 10+ kms of nearest place where facility is available is given). | | | | | | | | | Name of Village | Sl. No. |
|--|----------------------------------|---|--|---|-----------------------|--------------------------------|------------------|-------------------------|--------------------------|-----------------------|---|-------------------------|-----------------|---------|
| Community toilet including bath. | Community toilet excluding bath. | Rural sanitary mart or sanitary hardware outlet available near the village. | Community bio- gas or recycle of waste for productive use. | Post office(PO) | Sub post office (SPO) | Post & Telegraph office (P&TO) | Village Pin Code | Telephones (Land lines) | Public call office (PCO) | Mobile phone coverage | Internet cafes/ Common service centre (CSC) | | | |
| 47 | 48 | 49 | 50 | 51 | 52 | 53 | 54 | 55 | 56 | 57 | 58 | 2 | 1 | |
| No | No | No | No | b | a | b | 532212 | Yes | Yes | Yes | a | Arikivalasa | 1096 | |
| No | No | No | No | b | b | b | 532195 | Yes | Yes | Yes | b | Chinnatungam | 1097 | |
| No | No | No | No | b | b | b | 532201 | b | b | Yes | b | Pedatungam | 1098 | |
| No | No | No | No | b | a | b | 532212 | Yes | Yes | Yes | a | Brundavanam | 1099 | |
| No | No | No | No | b | a | b | 532212 | Yes | Yes | Yes | a | Kaseepuram | 1100 | |
| No | No | No | No | a | a | c | 532212 | Yes | Yes | Yes | a | Ijjuvaram | 1101 | |
| No | Yes | No | No | Yes | Yes | b | 532211 | Yes | Yes | Yes | Yes | Khaspanaupada | 1102 | |
| No | No | No | No | a | a | c | 532195 | Yes | Yes | Yes | b | Kurmanadhapuram | 1103 | |
| No | No | No | No | a | Yes | c | 532211 | Yes | Yes | Yes | b | Marripadu | 1104 | |
| No | No | No | No | b | a | c | 532211 | Yes | Yes | Yes | c | Bhavanapadu @ Madyapeta | 1105 | |
| No | No | No | No | a | a | b | 532211 | Yes | Yes | Yes | a | Yemalapeta | 1106 | |
| No | No | No | No | a | a | b | 532211 | Yes | Yes | Yes | a | Pothunaidupeta | 1107 | |
| No | No | No | No | b | a | b | 532212 | Yes | Yes | Yes | a | Kotapadu | 1108 | |
| No | No | No | No | b | Yes | b | 532212 | Yes | Yes | Yes | Yes | Dandugopalapuram | 1109 | |
| No | No | No | No | a | a | a | 532195 | Yes | Yes | Yes | a | Tallavalasa | 1110 | |
| No | No | No | No | a | a | a | 532195 | Yes | Yes | Yes | a | Kapugodeyavalasa | 1111 | |
| No | Yes | No | No | Yes | b | Yes | 532195 | Yes | Yes | Yes | Yes | Santhabommali | 1112 | |
| No | No | No | No | a | b | a | 532212 | Yes | Yes | Yes | a | Vadditandra | 1113 | |
| No | No | No | No | a | b | b | 532211 | Yes | Yes | Yes | b | Akasalakkavaram | 1114 | |
| No | No | No | No | Yes | a | c | 532430 | Yes | Yes | Yes | b | Rajapuram | 1115 | |
| No | No | No | No | a | a | c | 532211 | Yes | Yes | Yes | b | Sandhipeta | 1116 | |
| No | No | No | No | b | Yes | c | 532211 | Yes | Yes | Yes | b | Meghavaram | 1117 | |

**Census of India 2011- Village Directory
Amenities and Land use (As on 2009)**

Name of District : Srikakulam

Location Code No.: 542

Name of Mandal Parishad : Santhabommali

Location Code No.: 0465

| Sl. No. | Name of Village | Communication and transport facilities (If amenities available code -Yes is given except for Village Pin Code, If not available within the village, the distance range code viz; a for < 5 Kms, b for 5-10 Kms and c for 10+ kms of nearest place where facility is available is given). | | | | | | | | | |
|---------|-------------------------|--|--------------------------------|------------------|---------------------|----------------|----------|---|-------------------------|--------------------------|--|
| | | Private courier facility | Bus service (Public & Private) | Railway stations | Auto/Modified Autos | Taxis and Vans | Tractors | Cycle-pulled rickshaws(Manual & Machine driven) | Carts driven by animals | Sea /River ferry service | |
| 1 | 2 | 59 | 60 | 61 | 62 | 63 | 64 | 65 | 66 | 67 | |
| 1096 | Arikivalasa | b | a | b | Yes | a | b | | a | | |
| 1097 | Chinnatungam | b | Yes | b | Yes | Yes | b | | b | | |
| 1098 | Pedatungam | b | Yes | b | Yes | b | b | | b | | |
| 1099 | Brundavanam | b | Yes | b | Yes | Yes | a | | a | | |
| 1100 | Kaseepuram | b | Yes | b | Yes | Yes | a | | Yes | | |
| 1101 | Ijjuvaram | c | Yes | c | Yes | Yes | Yes | | b | | |
| 1102 | Khaspanaupada | b | Yes | b | Yes | Yes | a | Yes | a | | |
| 1103 | Kurmanadhapuram | c | Yes | c | Yes | Yes | b | | b | | |
| 1104 | Marripadu | c | Yes | c | Yes | Yes | b | | b | | |
| 1105 | Bhavanapadu @ Madyapeta | b | Yes | c | Yes | Yes | b | | b | | |
| 1106 | Yemalapeta | b | Yes | b | Yes | Yes | b | | b | | |
| 1107 | Pothunaidupeta | b | Yes | b | Yes | Yes | a | | a | | |
| 1108 | Kotapadu | b | Yes | b | Yes | a | Yes | | c | | |
| 1109 | Dandugopalapuram | b | Yes | b | Yes | Yes | a | | b | | |
| 1110 | Tallavalasa | a | Yes | a | Yes | Yes | b | | b | | |
| 1111 | Kapugodeyavalasa | a | Yes | a | Yes | Yes | b | | b | | |
| 1112 | Santhabommali | Yes | Yes | Yes | Yes | Yes | b | | b | | |
| 1113 | Vadditandra | a | Yes | a | Yes | Yes | b | | b | | |
| 1114 | Akasalakkavaram | b | Yes | b | Yes | Yes | b | | b | | |
| 1115 | Rajapuram | b | Yes | c | Yes | Yes | b | | b | | |
| 1116 | Sandhipeta | c | Yes | c | Yes | Yes | b | | b | | |
| 1117 | Meghavaram | c | Yes | c | Yes | Yes | b | | b | | |

**Census of India 2011- Village Directory
Amenities and Land use (As on 2009)**

Name of District : Srikakulam

Location Code No.: 542

Name of Mandal Parishad : Santhabommali

Location Code No.: 0465

| Village connected to highways,village roads, banks & credit societies (If amenities available code -Yes is given, If not available within the village , the distance range code viz; a for < 5 Kms, b for 5-10 Kms and c for 10+ kms of nearest place where facility is available is given). | | | | | | | | | | | | Name of Village | Sl. No. |
|--|--------------------------------|--|-----------------------------------|-------------|----------------|----------------------------------|--------------------------------------|----------------|---------------------------------|-----|-------------------------------|-------------------------|---------|
| Connected to national highway(NH) | Connected to state highway(SH) | Connected to major district road (MDR) | Connected to others district road | Pucca roads | Kutchcha roads | Water bounded macadam(WBM) roads | Navigable waterway (river/canal)(NW) | Footpaths (FP) | Commercial & Co-operative Banks | ATM | Agricultural Credit Societies | | |
| 68 | 69 | 70 | 71 | 72 | 73 | 74 | 75 | 76 | 77 | 78 | 79 | 2 | 1 |
| c | c | b | Yes | Yes | Yes | b | | Yes | a | c | a | Arikivalasa | 1096 |
| b | c | b | Yes | Yes | Yes | c | | Yes | b | b | b | Chinnatungam | 1097 |
| a | c | a | Yes | Yes | Yes | b | | Yes | b | b | b | Pedatungam | 1098 |
| c | c | b | Yes | Yes | Yes | b | | Yes | b | c | a | Brundavanam | 1099 |
| c | c | a | Yes | Yes | Yes | b | | Yes | b | c | b | Kaseepuram | 1100 |
| b | c | Yes | Yes | Yes | Yes | c | | Yes | b | b | b | Ijjuvaram | 1101 |
| c | c | Yes | Yes | Yes | Yes | Yes | | Yes | c | Yes | b | Khaspanaupada | 1102 |
| b | c | Yes | Yes | Yes | Yes | b | | Yes | b | b | a | Kurmanadhapuram | 1103 |
| c | c | Yes | Yes | Yes | Yes | Yes | | Yes | b | b | Yes | Marripadu | 1104 |
| c | c | a | Yes | Yes | Yes | Yes | | Yes | b | c | b | Bhavanapadu @ Madyapeta | 1105 |
| c | c | b | Yes | Yes | Yes | b | | Yes | b | a | Yes | Yemalapeta | 1106 |
| c | c | b | Yes | Yes | Yes | b | | Yes | b | a | b | Pothunaidupeta | 1107 |
| c | c | c | Yes | Yes | Yes | b | | Yes | b | c | a | Kotapadu | 1108 |
| b | c | b | Yes | Yes | Yes | Yes | | Yes | b | b | Yes | Dandugopalapuram | 1109 |
| b | c | c | Yes | Yes | Yes | b | | Yes | a | b | a | Tallavalasa | 1110 |
| a | c | c | Yes | Yes | Yes | b | | Yes | b | a | b | Kapugodeyavalasa | 1111 |
| b | c | b | Yes | Yes | Yes | Yes | | Yes | Yes | b | Yes | Santhabommali | 1112 |
| b | c | b | Yes | Yes | Yes | c | | Yes | a | b | a | Vadditandra | 1113 |
| c | c | c | Yes | Yes | Yes | c | | Yes | b | b | b | Akasalakkavaram | 1114 |
| c | c | c | Yes | Yes | Yes | Yes | | Yes | b | b | b | Rajapuram | 1115 |
| c | c | c | Yes | a | Yes | b | | Yes | b | b | b | Sandhipeta | 1116 |
| c | c | c | Yes | Yes | Yes | c | | Yes | c | b | c | Meghavaram | 1117 |

**Census of India 2011- Village Directory
Amenities and Land use (As on 2009)**

Name of District : Srikakulam

Location Code No.: 542

Name of Mandal Parishad : Santhabommali

Location Code No.: 0465

| Sl. No. | Name of Village | Availability of miscellaneous facilities (If amenities available code -Yes is given, If not available within the village, the distance range code viz; a for < 5 Kms, b for 5-10 Kms and c for 10+ kms of nearest place where facility is available is given). | | | | | | | | | |
|---------|-------------------------|--|---------------------------------------|-------------------------|-------------|--------------------------------|---|--|------------------------------|--|----------------------------------|
| | | Self-Help Group (SHG) | Public distribution system (PDS) shop | Mandis / Regular market | Weekly Haat | Agricultural marketing society | Integrated Child Development Scheme (Nutritional Centres) | Anganwadi Centre (Nutritional Centres) | Others (Nutritional Centres) | ASHA (Accredited Social Health Activist) | Community centre with/without TV |
| 1 | 2 | 80 | 81 | 82 | 83 | 84 | 85 | 86 | 87 | 88 | 89 |
| 1096 | Arikivalasa | Yes | Yes | b | a | a | Yes | Yes | Yes | c | c |
| 1097 | Chinnatungam | Yes | Yes | b | b | b | Yes | Yes | Yes | b | b |
| 1098 | Pedatungam | Yes | Yes | b | b | b | Yes | Yes | Yes | Yes | b |
| 1099 | Brundavanam | Yes | Yes | b | a | c | Yes | Yes | Yes | Yes | c |
| 1100 | Kaseepuram | Yes | Yes | b | a | c | Yes | Yes | Yes | Yes | c |
| 1101 | Ijjuvaram | Yes | Yes | a | b | b | Yes | Yes | Yes | b | b |
| 1102 | Khaspanaupada | Yes | Yes | Yes | c | c | Yes | Yes | Yes | c | c |
| 1103 | Kurmanadhapuram | Yes | Yes | a | b | b | Yes | Yes | Yes | b | b |
| 1104 | Marripadu | Yes | Yes | Yes | c | c | Yes | Yes | Yes | c | c |
| 1105 | Bhavanapadu @ Madyapeta | Yes | Yes | a | c | c | Yes | Yes | Yes | c | c |
| 1106 | Yemalapeta | Yes | Yes | b | c | c | Yes | Yes | Yes | c | c |
| 1107 | Pothunaidupeta | Yes | Yes | b | c | c | Yes | Yes | Yes | c | c |
| 1108 | Kotapadu | Yes | Yes | a | c | c | Yes | Yes | Yes | c | c |
| 1109 | Dandugopalapuram | Yes | Yes | Yes | Yes | b | Yes | Yes | Yes | b | c |
| 1110 | Tallavalasa | Yes | Yes | b | b | b | Yes | Yes | Yes | b | b |
| 1111 | Kapugodeyavalasa | Yes | Yes | a | a | a | Yes | Yes | Yes | a | b |
| 1112 | Santhabommali | Yes | Yes | Yes | b | b | Yes | Yes | Yes | b | b |
| 1113 | Vadditandra | Yes | Yes | Yes | b | b | Yes | Yes | Yes | b | b |
| 1114 | Akasalakkavaram | Yes | Yes | a | c | c | Yes | Yes | Yes | b | b |
| 1115 | Rajapuram | Yes | Yes | Yes | b | b | Yes | Yes | Yes | b | b |
| 1116 | Sandhipeta | Yes | Yes | a | b | b | Yes | Yes | Yes | b | b |
| 1117 | Meghavaram | Yes | Yes | b | b | c | Yes | Yes | Yes | b | b |

**Census of India 2011- Village Directory
Amenities and Land use (As on 2009)**

Name of District : Srikakulam

Location Code No.: 542

Name of Mandal Parishad : Santhabommali

Location Code No.: 0465

| Availability of miscellaneous facilities (If amenities available code -Yes is given, If not available within the village, the distance range code viz: a for < 5 Kms, b for 5-10 Kms and c for 10+ kms of nearest place where facility is available is given). | | | | | | | | Availability of electricity (Yes/No) | | | | Nearest Town | | Name of Village | Sl. No. |
|--|---------------------------------|---------------------|----------------|---------------------|------------------|--------------------------|-----------------------------------|--------------------------------------|---|--------------------------------------|--------------------------------|------------------|---|-------------------------|---------|
| Sports Field, | Sports Club / Recreation Centre | Cinema / Video Hall | Public Library | Public Reading Room | Newspaper Supply | Assembly Polling station | Birth & Death Registration Office | Power Supply for Domestic Use (ED) | Power Supply for Agricultural Use (EAG) | Power Supply for Commercial Use (EC) | Power Supply for All Uses (EA) | Name | Distance range code i.e. a for <5 Kms, b for 5-10 Kms and c for 10+ kms | | |
| 90 | 91 | 92 | 93 | 94 | 95 | 96 | 97 | 98 | 99 | 100 | 101 | 102 | 103 | 2 | 1 |
| c | c | b | b | b | Yes | Yes | Yes | Yes | Yes | Yes | Yes | Palasa Kasibugga | c | Arikivalasa | 1096 |
| c | c | b | b | b | Yes | Yes | Yes | Yes | Yes | Yes | Yes | Palasa Kasibugga | c | Chinnatungam | 1097 |
| b | c | b | b | b | Yes | Yes | Yes | Yes | Yes | Yes | Yes | Palasa Kasibugga | c | Pedatungam | 1098 |
| c | c | b | a | a | Yes | Yes | a | Yes | Yes | Yes | Yes | Palasa Kasibugga | c | Brundavanam | 1099 |
| c | c | c | a | a | Yes | Yes | Yes | Yes | Yes | Yes | Yes | Palasa Kasibugga | c | Kaseepuram | 1100 |
| c | c | b | b | b | Yes | Yes | Yes | Yes | Yes | Yes | Yes | Palasa Kasibugga | c | Ijjuvaram | 1101 |
| Yes | c | c | Yes | c | Yes | Yes | Yes | Yes | Yes | Yes | Yes | Palasa Kasibugga | c | Khaspanaupada | 1102 |
| c | c | b | b | b | Yes | Yes | Yes | Yes | Yes | Yes | Yes | Palasa Kasibugga | c | Kurmanadhapuram | 1103 |
| Yes | c | c | c | c | Yes | Yes | Yes | Yes | Yes | Yes | Yes | Palasa Kasibugga | c | Marripadu | 1104 |
| b | c | c | c | c | Yes | Yes | Yes | Yes | Yes | Yes | Yes | Palasa Kasibugga | c | Bhavanapadu @ Madyapeta | 1105 |
| b | c | b | c | c | Yes | Yes | Yes | Yes | Yes | Yes | Yes | Palasa Kasibugga | c | Yemalapeta | 1106 |
| a | c | b | a | a | Yes | Yes | Yes | Yes | Yes | Yes | Yes | Palasa Kasibugga | c | Pothunaidupeta | 1107 |
| a | c | b | a | a | Yes | Yes | Yes | Yes | Yes | Yes | Yes | Palasa Kasibugga | c | Kotapadu | 1108 |
| Yes | c | b | b | b | Yes | Yes | Yes | Yes | Yes | Yes | Yes | Palasa Kasibugga | c | Dandugopalapuram | 1109 |
| b | c | b | b | b | Yes | Yes | Yes | Yes | Yes | Yes | Yes | Palasa Kasibugga | c | Tallavalasa | 1110 |
| a | c | a | a | a | Yes | Yes | Yes | Yes | Yes | Yes | Yes | Palasa Kasibugga | c | Kapugodeyavalasa | 1111 |
| Yes | c | b | b | Yes | Yes | Yes | Yes | Yes | Yes | Yes | Yes | Palasa Kasibugga | c | Santhabommali | 1112 |
| a | c | b | b | b | Yes | Yes | Yes | Yes | Yes | Yes | Yes | Palasa Kasibugga | c | Vadditandra | 1113 |
| a | c | b | b | b | Yes | Yes | Yes | Yes | Yes | Yes | Yes | Palasa Kasibugga | c | Akasalakkavaram | 1114 |
| b | c | c | b | b | Yes | Yes | Yes | Yes | Yes | Yes | Yes | Palasa Kasibugga | c | Rajapuram | 1115 |
| b | c | c | b | b | Yes | Yes | Yes | Yes | Yes | Yes | Yes | Palasa Kasibugga | c | Sandhipeta | 1116 |
| c | c | c | b | b | Yes | Yes | Yes | Yes | Yes | Yes | Yes | Palasa Kasibugga | c | Meghavaram | 1117 |

**Census of India 2011- Village Directory
Amenities and Land use (As on 2009)**

Name of District : Srikakulam

Location Code No.: 542

Name of Mandal Parishad : Santhabommali

Location Code No.: 0465

| Sl. No. | Name of Village | Land Use | | | | | | | | | | |
|---------|-------------------------|---|----------------------------------|-------------------------------|--|--|-----------------------|---|-----------------|---------------|---------------------------|------------------------------|
| | | Area under different types of land use (in hectares rounded up to one decimal place) | | | | | | | | | | |
| 1 | 2 | 104 | 105 | 106 | 107 | 108 | 109 | 110 | 111 | 112 | 113 | 114 |
| | | Forests | Area under Non-agricultural Uses | Barren and Un-cultivable land | Permanent Pastures and Other Grazing Lands | Land Under Miscellaneous Tree Crops etc. | Culturable Waste Land | Fallow lands other than current fallows | Current Fallows | Net Area Sown | Total Irrigated Land Area | Total Un-irrigated Land Area |
| 1096 | Arikivalasa | 0 | 23 | 3 | 2.4 | 0 | 0 | 0 | 2 | 126.6 | 124 | 4.6 |
| 1097 | Chinnatungam | 0 | 27.2 | 0 | 3.2 | 0 | 22.1 | 3 | 8.7 | 118.8 | 124 | 6.5 |
| 1098 | Pedatungam | 0 | 36.1 | 0 | 0 | 0 | 0 | 0 | 0 | 164.9 | 121 | 43.9 |
| 1099 | Brundavanam | 0 | 1.7 | 0 | 0 | 0 | 0 | 5.2 | 9.2 | 131.9 | 86 | 60.3 |
| 1100 | Kaseepuram | 0 | 17.2 | 0 | 6 | 0 | 0 | 15.2 | 5 | 145.6 | 157.2 | 8.6 |
| 1101 | Ijjuvaram | 0 | 41.1 | 3.6 | 7 | 0 | 0 | 10.6 | 9.9 | 160.8 | 159 | 22.3 |
| 1102 | Khaspanaupada | 0 | 133 | 20.8 | 2.4 | 0 | 95 | 0 | 33.6 | 317.2 | 330 | 20.8 |
| 1103 | Kurmanadhapuram | 0 | 39.6 | 0 | 2.8 | 0 | 0 | 0 | 35.8 | 57.8 | 53 | 40.6 |
| 1104 | Marripadu | 0 | 188 | 204 | 18.4 | 0 | 0 | 0 | 75.2 | 730.4 | 283 | 522.6 |
| 1105 | Bhavanapadu @ Madyapeta | 36 | 16.6 | 10 | 1.2 | 0 | 0 | 0 | 10.9 | 44.3 | 23.6 | 31.6 |
| 1106 | Yemalapeta | 0 | 0 | 83.9 | 6.9 | 2 | 0 | 0 | 25.9 | 111.3 | 110.1 | 27.1 |
| 1107 | Pothunaidupeta | 0 | 138.5 | 50 | 5.6 | 0 | 0 | 0 | 0 | 346.9 | 330 | 16.9 |
| 1108 | Kotapadu | 0 | 24 | 64.8 | 0 | 0 | 0 | 0 | 24.6 | 133.6 | 97 | 61.2 |
| 1109 | Dandugopalapuram | 0 | 77 | 35.6 | 12.8 | 0 | 10.5 | 0 | 4 | 282.1 | 252 | 34.1 |
| 1110 | Tallavalasa | 0 | 40 | 0 | 0 | 0 | 0 | 0 | 3.2 | 151.8 | 106 | 49 |
| 1111 | Kapugodeyavalasa | 0 | 20 | 16 | 0 | 0 | 0 | 0 | 19.2 | 91.8 | 81 | 30 |
| 1112 | Santhabommali | 0 | 164 | 61.6 | 18.4 | 54.4 | 0 | 0 | 42.5 | 856.1 | 599 | 299.6 |
| 1113 | Vadditandra | 0 | 71.1 | 14.8 | 0.8 | 10.3 | 0 | 12.4 | 14.6 | 254 | 235 | 46 |
| 1114 | Akasalakkavaram | 0 | 55.8 | 10 | 4.4 | 50.8 | 0 | 0 | 115.1 | 343.9 | 307 | 152 |
| 1115 | Rajapuram | 0 | 175 | 0 | 4.8 | 88.2 | 0 | 0 | 29.3 | 258.7 | 256.7 | 31.3 |
| 1116 | Sandhipeta | 0 | 6.6 | 0 | 0 | 10 | 0 | 3.4 | 1.4 | 45.6 | 48.4 | 2 |
| 1117 | Meghavaram | 0 | 77.2 | 18 | 4 | 28.8 | 0 | 0 | 135 | 231 | 253 | 113 |

**Census of India 2011- Village Directory
Amenities and Land use (As on 2009)**

Name of District : Srikakulam

Location Code No.: 542

Name of Mandal Parishad : Santhabommali

Location Code No.: 0465

| Land Use | | | | | Name of three most important commodities manufactured | | | Name of Village | Sl. No. |
|--|------------------------|------------------|-----------------|-----------|---|--------|-------|-------------------------|---------|
| Area irrigated by source (in hectare). | | | | | First | Second | Third | | |
| Canals (C) | Wells/Tube-wells(W/TW) | Tanks/Lakes(T/L) | Water Falls(WF) | Others(O) | | | | | |
| 115 | 116 | 117 | 118 | 119 | 120 | 121 | 122 | 2 | 1 |
| 80 | 14 | 30 | 0 | 0 | | | | Arikivalasa | 1096 |
| 90 | 14 | 20 | 0 | 0 | | | | Chinnatungam | 1097 |
| 99 | 7 | 15 | 0 | 0 | | | | Pedatungam | 1098 |
| 60 | 6 | 20 | 0 | 0 | | | | Brundavanam | 1099 |
| 0 | 7.2 | 150 | 0 | 0 | | | | Kaseepuram | 1100 |
| 90 | 39 | 30 | 0 | 0 | | | | Ijjuvaram | 1101 |
| 190 | 35 | 95 | 0 | 10 | | | | Khaspanaupada | 1102 |
| 25 | 8 | 20 | 0 | 0 | | | | Kurmanadhapuram | 1103 |
| 283 | 0 | 0 | 0 | 0 | | | | Marripadu | 1104 |
| 0 | 11 | 12.6 | 0 | 0 | | | | Bhavanapadu @ Madyapeta | 1105 |
| 18 | 70.1 | 0 | 0 | 22 | | | | Yemalapeta | 1106 |
| 200 | 30 | 100 | 0 | 0 | | | | Pothunaidupeta | 1107 |
| 97 | 0 | 0 | 0 | 0 | | | | Kotapadu | 1108 |
| 182 | 22 | 48 | 0 | 0 | | | | Dandugopalapuram | 1109 |
| 80 | 6 | 20 | 0 | 0 | | | | Tallavalasa | 1110 |
| 61 | 5 | 15 | 0 | 0 | | | | Kapugodeyavalasa | 1111 |
| 429 | 35 | 135 | 0 | 0 | | | | Santhabommali | 1112 |
| 235 | 0 | 0 | 0 | 0 | | | | Vadditandra | 1113 |
| 121 | 21 | 165 | 0 | 0 | | | | Akasalakkavaram | 1114 |
| 256.7 | 0 | 0 | 0 | 0 | | | | Rajapuram | 1115 |
| 40.4 | 8 | 0 | 0 | 0 | | | | Sandhipeta | 1116 |
| 200 | 13 | 40 | 0 | 0 | | | | Meghavaram | 1117 |

**Census of India 2011- Village Directory
Amenities and Land use (As on 2009)**

Name of District : Srikakulam

Location Code No.: 542

Name of Mandal Parishad : Santhabommali

Location Code No.: 0465

| Sl. No. | Name of Village | Location code no. | Total area of the village (in hectares rounded up to one decimal place) | Total population (2011 census) | Number of households (2011 census) | Number of educational amenities available (If not available within the village, the distance range code viz; a for < 5 Kms, b for 5-10 Kms and c for 10+ kms of nearest place where facility is available is given). | | | | | | | | | |
|--------------|-----------------------|-------------------|--|----------------------------------|------------------------------------|--|--------------------|-------------------|----------------------|------------------------------|---|-------------------------|----------------------|---------------------------|------------------|
| | | | | | | Pre-Primary school (PP) | Primary school (P) | Middle school (M) | Secondary School (S) | Senior Secondary school (SS) | Degree college of arts science & commerce (ASC) | Engineering college(EC) | Medical college (MC) | Management institute (MI) | Polytechnic (Pt) |
| 1 | 2 | 3 | 4 | 5 | 6 | 7 | 8 | 9 | 10 | 11 | 12 | 13 | 14 | 15 | 16 |
| 1118 | Maruvada | 581032 | 292 | 1369 | 331 | b | 4 | 1 | a | b | c | c | c | c | c |
| 1119 | Kollipadu | 581033 | 331 | 1227 | 281 | a | 2 | 1 | 1 | c | c | c | c | c | c |
| 1120 | Kakarapalle | 581034 | 250 | 721 | 160 | b | 1 | 1 | b | c | c | c | c | c | c |
| 1121 | Antlavaram | 581035 | 356 | 1382 | 327 | a | 2 | 1 | a | b | b | c | c | c | c |
| 1122 | Jonnalapadu | 581036 | 160 | 293 | 76 | b | 1 | b | b | b | b | c | c | c | c |
| 1123 | Narasapuram | 581037 | 711 | 2957 | 730 | a | 8 | 1 | a | a | a | c | c | c | c |
| 1124 | Govindapuram | 581038 | 498 | 3679 | 926 | b | 6 | 2 | 2 | c | c | c | c | c | c |
| 1125 | Godalam | 581039 | 181 | 998 | 225 | a | 1 | 1 | a | c | c | c | c | c | c |
| 1126 | Borubhadra | 581040 | 599 | 2246 | 561 | 2 | 4 | 4 | 2 | c | c | c | c | c | c |
| 1127 | Palathalagam | 581041 | 559 | 1835 | 490 | b | 2 | 1 | b | b | c | c | c | c | c |
| 1128 | Uddandapalem | 581042 | 194 | 367 | 98 | b | 1 | b | b | b | b | c | c | c | c |
| 1129 | Umilada | 581043 | 384 | 3116 | 678 | a | 4 | 1 | b | c | c | c | c | c | c |
| 1130 | Siddibeharakothuru | 581044 | 136 | 844 | 195 | a | 3 | a | a | c | c | c | c | c | c |
| 1131 | Runku Hanumanthapuram | 581045 | 774 | 2896 | 664 | a | 4 | 2 | 1 | b | c | c | c | c | c |
| 1132 | Malagam | 581046 | 480 | 2299 | 541 | a | 6 | 1 | a | b | c | c | c | c | c |
| 1133 | Seepuram | 581047 | 238 | 828 | 189 | b | 3 | a | a | c | c | c | c | c | c |
| 1134 | Lakkivalasa | 581048 | 191 | 2582 | 557 | b | 4 | 1 | 1 | c | c | c | c | c | c |
| Total | | | 14572 | 70561 | 17400 | 6 | 117 | 38 | 15 | 1 | 1 | 0 | 0 | 0 | 0 |

**Census of India 2011- Village Directory
Amenities and Land use (As on 2009)**

Name of District : Srikakulam

Location Code No.: 542

Name of Mandal Parishad : Santhabommali

Location Code No.: 0465

| Number of educational amenities available (If not available within the village, the distance range code viz; a for <5 Kms, b for 5-10 Kms and c for 10+ kms of nearest place where facility is available is given). | | | | Number of Medical Amenities available. (If not available within the village, the distance range code viz; a for < 5 Kms, b for 5-10 Kms and c for 10+ kms of nearest place where facility is available is given). | | | | | | | | | | Name of Village | Sl. No. | |
|---|-----------------------------------|-----------------------------------|------------------|---|-----------------------------|---------------------------------|--|--------------------|--------------------------|------------------------------------|----------------|--------------------------|----------------------------|-----------------|-----------------------|-----------------------------|
| Vocational training school /ITI | Non-formal training centre (NFTC) | Special school for disabled (SSD) | Others (specify) | Community health centre (CHC) | Primary health centre (PHC) | Primary health sub centre (PHS) | Maternity and child welfare centre (MCW) | T. B. clinic (TBC) | Hospital-allopathic (HA) | Hospital-alternative medicine (HO) | Dispensary (D) | Veterinary hospital (VH) | Mobile health clinic (MHC) | | | Family welfare centre (FWC) |
| 17 | 18 | 19 | 20 | 21 | 22 | 23 | 24 | 25 | 26 | 27 | 28 | 29 | 30 | 31 | 2 | 1 |
| c | c | c | | c | b | 1 | c | c | c | c | c | b | c | c | Maruvada | 1118 |
| c | c | c | | c | a | 1 | c | c | c | c | c | 1 | c | c | Kollipadu | 1119 |
| c | c | c | | c | b | b | c | c | c | c | c | b | c | c | Kakarapalle | 1120 |
| c | c | c | | c | a | a | c | c | c | c | c | b | c | c | Antlavaram | 1121 |
| c | c | c | | c | b | b | c | c | c | c | c | b | c | c | Jonnalapadu | 1122 |
| c | c | c | | c | b | 1 | c | c | c | c | c | c | c | c | Narasapuram | 1123 |
| c | c | c | | c | b | 1 | c | c | c | c | c | b | c | c | Govindapuram | 1124 |
| c | c | c | | c | a | a | c | c | c | c | c | c | c | c | Godalam | 1125 |
| c | c | c | | c | 1 | 1 | c | c | c | c | c | c | c | c | Borubhadra | 1126 |
| c | c | c | | c | b | 1 | c | c | c | c | c | c | c | c | Palathalagam | 1127 |
| c | c | c | | c | b | b | c | c | c | c | c | c | c | c | Uddandapalem | 1128 |
| c | c | c | | c | b | 1 | c | c | c | c | c | c | c | c | Umilada | 1129 |
| c | c | c | | c | a | a | c | c | c | c | c | c | c | c | Siddibeharakothuru | 1130 |
| c | c | c | | c | a | 1 | c | c | c | c | c | c | c | c | Runku Hanumanthapuram | 1131 |
| c | c | c | | c | a | 1 | c | c | c | c | b | c | c | c | Malagam | 1132 |
| c | c | c | | c | b | b | c | c | c | c | c | c | b | c | Seepuram | 1133 |
| c | c | c | | c | b | b | c | c | c | c | c | c | b | c | Lakkivalasa | 1134 |
| 0 | 0 | 0 | 0 | 0 | 4 | 19 | 0 | 0 | 0 | 0 | 1 | 3 | 0 | 0 | | |

**Census of India 2011- Village Directory
Amenities and Land use (As on 2009)**

Name of District : Srikakulam

Location Code No.: 542

Name of Mandal Parishad : Santhabommali

Location Code No.: 0465

| Sl. No. | Name of Village | Number of Non-Government Medical Amenities available. | | | | | | | Availability of drinking water - Yes / No | | | | | | | | |
|--------------|-----------------------|---|---------------------------------------|--|-------------------------------------|---|---------------|----------|---|---------------------------------------|-----------|------------------------|----------|---------------|--------------------|----------|--|
| | | Charitable non Govt. hospital/Nursing home. | Medical practitioner with MBBS Degree | Medical practitioner with other degree | Medical practitioner with no degree | Traditional practitioner and faith healer | Medicine Shop | Others | Tap water (Treated/Untreated) | Well water (Covered / Uncovered well) | Hand Pump | Tube wells / Bore well | Spring | River / Canal | Tank / Pond / Lake | Others | |
| 1 | 2 | 32 | 33 | 34 | 35 | 36 | 37 | 38 | 39 | 40 | 41 | 42 | 43 | 44 | 45 | 46 | |
| 1118 | Maruvada | 0 | 0 | 0 | 0 | 0 | 0 | 0 | Yes | Yes | Yes | No | No | Yes | Yes | No | |
| 1119 | Kollipadu | 0 | 0 | 0 | 0 | 0 | 0 | 0 | Yes | Yes | Yes | Yes | No | Yes | Yes | No | |
| 1120 | Kakarapalle | 0 | 0 | 0 | 1 | 0 | 0 | 0 | No | Yes | Yes | Yes | No | Yes | Yes | No | |
| 1121 | Antlavaram | 0 | 0 | 0 | 0 | 0 | 0 | 0 | Yes | Yes | Yes | No | No | Yes | Yes | No | |
| 1122 | Jonnalapadu | 0 | 0 | 0 | 0 | 0 | 0 | 0 | No | Yes | Yes | Yes | No | Yes | Yes | No | |
| 1123 | Narasapuram | 0 | 0 | 0 | 0 | 0 | 0 | 0 | Yes | Yes | Yes | Yes | No | Yes | Yes | No | |
| 1124 | Govindapuram | 0 | 0 | 0 | 1 | 0 | 0 | 0 | Yes | Yes | Yes | Yes | No | Yes | Yes | No | |
| 1125 | Godalam | 0 | 0 | 0 | 0 | 0 | 0 | 0 | No | Yes | No | Yes | No | Yes | Yes | No | |
| 1126 | Borubhadra | 0 | 0 | 0 | 0 | 0 | 0 | 0 | Yes | Yes | Yes | No | No | Yes | Yes | No | |
| 1127 | Palathalagam | 0 | 1 | 1 | 0 | 0 | 0 | 0 | No | Yes | Yes | Yes | No | Yes | Yes | No | |
| 1128 | Uddandapalem | 0 | 0 | 0 | 0 | 0 | 0 | 0 | No | Yes | Yes | Yes | No | Yes | Yes | No | |
| 1129 | Umilada | 0 | 0 | 0 | 0 | 0 | 0 | 0 | Yes | Yes | Yes | Yes | No | Yes | Yes | No | |
| 1130 | Siddibeharakothuru | 0 | 0 | 0 | 0 | 0 | 0 | 0 | Yes | Yes | No | No | No | Yes | Yes | No | |
| 1131 | Runku Hanumanthapuram | 0 | 0 | 0 | 0 | 0 | 0 | 0 | Yes | Yes | Yes | Yes | No | Yes | Yes | No | |
| 1132 | Malagam | 0 | 0 | 0 | 0 | 0 | 0 | 0 | Yes | Yes | Yes | Yes | No | Yes | Yes | No | |
| 1133 | Seepuram | 0 | 0 | 0 | 0 | 0 | 0 | 0 | No | Yes | Yes | Yes | No | Yes | Yes | No | |
| 1134 | Lakkivalasa | 0 | 0 | 0 | 0 | 0 | 0 | 0 | Yes | Yes | Yes | Yes | No | Yes | Yes | No | |
| Total | | 1 | 3 | 7 | 7 | 0 | 3 | 0 | 21 | 39 | 32 | 26 | 0 | 36 | 39 | 0 | |

**Census of India 2011- Village Directory
Amenities and Land use (As on 2009)**

Name of District : Srikakulam

Location Code No.: 542

Name of Mandal Parishad : Santhabommali

Location Code No.: 0465

| Availability of toilet & others Yes / No | | | | Communication and transport facilities (If amenities available code -Yes is given except for Village Pin Code ,If not available within the village , the distance range code viz; a for < 5 Kms, b for 5-10 Kms and c for 10+ kms of nearest place where facility is available is given). | | | | | | | | | Name of Village | Sl. No. |
|--|----------------------------------|---|--|---|-----------------------|--------------------------------|------------------|-------------------------|--------------------------|-----------------------|---|-----------------------|-----------------|---------|
| Community toilet including bath. | Community toilet excluding bath. | Rural sanitary mart or sanitary hardware outlet available near the village. | Community bio- gas or recycle of waste for productive use. | Post office(PO) | Sub post office (SPO) | Post & Telegraph office (P&TO) | Village Pin Code | Telephones (Land lines) | Public call office (PCO) | Mobile phone coverage | Internet cafes/ Common service centre (CSC) | | | |
| 47 | 48 | 49 | 50 | 51 | 52 | 53 | 54 | 55 | 56 | 57 | 58 | 2 | 1 | |
| No | Yes | No | No | b | a | c | 532211 | Yes | Yes | Yes | b | Maruvada | 1118 | |
| No | No | No | No | a | Yes | c | 532211 | Yes | Yes | Yes | a | Kollipadu | 1119 | |
| No | No | No | No | b | a | b | 532195 | Yes | Yes | Yes | b | Kakarapalle | 1120 | |
| No | No | No | No | a | a | a | 532195 | Yes | Yes | Yes | b | Antlavaram | 1121 | |
| No | No | No | No | b | a | b | 532195 | Yes | Yes | Yes | b | Jonnalapadu | 1122 | |
| No | No | No | No | b | a | b | 532195 | Yes | Yes | Yes | b | Narasapuram | 1123 | |
| No | No | No | No | b | Yes | b | 532195 | Yes | Yes | Yes | a | Govindapuram | 1124 | |
| No | No | No | No | a | a | c | 532195 | Yes | Yes | Yes | a | Godalam | 1125 | |
| No | No | No | No | Yes | Yes | b | 532195 | Yes | Yes | Yes | Yes | Borubhadra | 1126 | |
| No | No | No | No | b | a | c | 532195 | Yes | Yes | Yes | a | Palathalagam | 1127 | |
| No | No | No | No | b | a | c | 532195 | Yes | Yes | Yes | b | Uddandapalem | 1128 | |
| No | No | No | No | Yes | b | c | 532430 | Yes | Yes | Yes | b | Umilada | 1129 | |
| No | No | No | No | a | a | c | 532430 | Yes | Yes | Yes | a | Siddibharakothuru | 1130 | |
| No | No | No | No | a | Yes | c | 532430 | Yes | Yes | Yes | a | Runku Hanumanthapuram | 1131 | |
| No | No | No | No | b | a | c | 532430 | Yes | Yes | Yes | a | Malagam | 1132 | |
| No | No | No | No | b | a | c | 532211 | Yes | Yes | Yes | b | Seepuram | 1133 | |
| No | No | No | No | b | Yes | c | 532211 | Yes | Yes | Yes | b | Lakkivalasa | 1134 | |
| 0 | 3 | 0 | 0 | 5 | 9 | 1 | | 38 | 38 | 39 | 4 | | | |

**Census of India 2011- Village Directory
Amenities and Land use (As on 2009)**

Name of District : Srikakulam

Location Code No.: 542

Name of Mandal Parishad : Santhabommali

Location Code No.: 0465

| Sl. No. | Name of Village | Communication and transport facilities (If amenities available code -Yes is given except for Village Pin Code, If not available within the village, the distance range code viz; a for < 5 Kms, b for 5-10 Kms and c for 10+ kms of nearest place where facility is available is given). | | | | | | | | | |
|--------------|-----------------------|--|--------------------------------|------------------|---------------------|----------------|----------|---|-------------------------|--------------------------|--|
| | | Private courier facility | Bus service (Public & Private) | Railway stations | Auto/Modified Autos | Taxis and Vans | Tractors | Cycle-pulled rickshaws(Manual & Machine driven) | Carts driven by animals | Sea /River ferry service | |
| 1 | 2 | 59 | 60 | 61 | 62 | 63 | 64 | 65 | 66 | 67 | |
| 1118 | Maruvada | c | Yes | c | Yes | Yes | b | | b | | |
| 1119 | Kollipadu | c | Yes | c | Yes | Yes | c | | c | | |
| 1120 | Kakarapalle | b | a | b | Yes | a | c | | c | | |
| 1121 | Antlavaram | a | Yes | a | Yes | Yes | b | | b | | |
| 1122 | Jonnalapadu | b | a | b | Yes | a | b | | b | | |
| 1123 | Narasapuram | b | Yes | b | Yes | b | b | Yes | b | | |
| 1124 | Govindapuram | b | Yes | b | Yes | Yes | b | | b | | |
| 1125 | Godalam | c | Yes | c | Yes | Yes | a | | b | | |
| 1126 | Borubhadra | b | Yes | b | Yes | Yes | Yes | | b | | |
| 1127 | Palathalagam | c | Yes | c | Yes | Yes | a | | b | | |
| 1128 | Uddandapalem | c | Yes | c | Yes | Yes | a | | b | | |
| 1129 | Umilada | c | Yes | c | a | a | Yes | | c | | |
| 1130 | Siddibeharakothuru | c | Yes | c | Yes | Yes | a | | b | | |
| 1131 | Runku Hanumanthapuram | c | Yes | c | Yes | Yes | b | | b | | |
| 1132 | Malagam | c | Yes | c | Yes | a | b | | b | | |
| 1133 | Seepuram | c | Yes | c | Yes | Yes | b | | b | | |
| 1134 | Lakkivalasa | c | Yes | c | Yes | Yes | b | | a | | |
| Total | | 1 | 36 | 1 | 38 | 31 | 4 | 2 | 1 | 0 | |

**Census of India 2011- Village Directory
Amenities and Land use (As on 2009)**

Name of District : Srikakulam

Location Code No.: 542

Name of Mandal Parishad : Santhabommali

Location Code No.: 0465

| Village connected to highways,village roads, banks & credit societies (If amenities available code -Yes is given, If not available within the village , the distance range code viz; a for < 5 Kms, b for 5-10 Kms and c for 10+ kms of nearest place where facility is available is given). | | | | | | | | | | | | Name of Village | Sl. No. |
|--|--------------------------------|--|-----------------------------------|-------------|--------------|----------------------------------|--------------------------------------|----------------|---------------------------------|----------|-------------------------------|-----------------------|---------|
| Connected to national highway(NH) | Connected to state highway(SH) | Connected to major district road (MDR) | Connected to others district road | Pucca roads | Kutcha roads | Water bounded macadam(WBM) roads | Navigable waterway (river/canal)(NW) | Footpaths (FP) | Commercial & Co-operative Banks | ATM | Agricultural Credit Societies | | |
| 68 | 69 | 70 | 71 | 72 | 73 | 74 | 75 | 76 | 77 | 78 | 79 | 2 | 1 |
| c | c | c | Yes | Yes | Yes | c | | Yes | b | c | c | Maruvada | 1118 |
| c | c | c | Yes | Yes | Yes | c | | Yes | b | c | b | Kollipadu | 1119 |
| c | c | c | Yes | Yes | Yes | b | | Yes | b | c | b | Kakarapalle | 1120 |
| b | c | b | Yes | Yes | Yes | b | | Yes | a | b | b | Antlavaram | 1121 |
| b | c | b | Yes | a | Yes | b | | Yes | b | b | b | Jonnalapadu | 1122 |
| b | c | b | Yes | Yes | Yes | Yes | | Yes | b | b | b | Narasapuram | 1123 |
| b | c | b | Yes | Yes | Yes | Yes | | Yes | b | b | b | Govindapuram | 1124 |
| c | c | b | Yes | Yes | Yes | c | | Yes | a | c | a | Godalam | 1125 |
| c | c | c | Yes | Yes | Yes | b | | Yes | Yes | c | Yes | Borubhadra | 1126 |
| c | c | c | Yes | Yes | Yes | c | | Yes | b | c | b | Palathalagam | 1127 |
| c | c | c | Yes | b | Yes | b | | Yes | b | c | b | Uddandapalem | 1128 |
| c | c | c | Yes | Yes | Yes | Yes | | Yes | a | c | a | Umilada | 1129 |
| c | c | c | Yes | Yes | Yes | b | | Yes | b | c | b | Siddibeharakothuru | 1130 |
| c | c | b | Yes | Yes | Yes | Yes | | Yes | b | c | b | Runku Hanumanthapuram | 1131 |
| c | c | c | Yes | Yes | Yes | b | | Yes | b | c | b | Malagam | 1132 |
| c | c | c | Yes | Yes | Yes | b | | Yes | b | c | b | Seepuram | 1133 |
| c | c | c | Yes | Yes | Yes | Yes | | Yes | b | c | b | Lakkivalasa | 1134 |
| 0 | 0 | 4 | 39 | 36 | 39 | 11 | 0 | 39 | 2 | 1 | 5 | | |

**Census of India 2011- Village Directory
Amenities and Land use (As on 2009)**

Name of District : Srikakulam

Location Code No.: 542

Name of Mandal Parishad : Santhabommali

Location Code No.: 0465

| Sl. No. | Name of Village | Availability of miscellaneous facilities (If amenities available code -Yes is given, If not available within the village, the distance range code viz; a for < 5 Kms, b for 5-10 Kms and c for 10+ kms of nearest place where facility is available is given). | | | | | | | | | |
|--------------|-----------------------|--|---------------------------------------|-------------------------|-------------|--------------------------------|---|--|------------------------------|--|----------------------------------|
| | | Self-Help Group (SHG) | Public distribution system (PDS) shop | Mandis / Regular market | Weekly Haat | Agricultural marketing society | Integrated Child Development Scheme (Nutritional Centres) | Anganwadi Centre (Nutritional Centres) | Others (Nutritional Centres) | ASHA (Accredited Social Health Activist) | Community centre with/without TV |
| 1 | 2 | 80 | 81 | 82 | 83 | 84 | 85 | 86 | 87 | 88 | 89 |
| 1118 | Maruvada | Yes | Yes | b | c | c | Yes | Yes | Yes | b | c |
| 1119 | Kollipadu | Yes | Yes | a | a | c | Yes | Yes | Yes | c | c |
| 1120 | Kakarapalle | Yes | Yes | b | b | c | Yes | Yes | Yes | c | b |
| 1121 | Antlavaram | Yes | Yes | b | b | b | Yes | Yes | Yes | b | b |
| 1122 | Jonnalapadu | Yes | Yes | b | b | b | Yes | Yes | Yes | b | c |
| 1123 | Narasapuram | Yes | Yes | a | b | b | Yes | Yes | Yes | b | b |
| 1124 | Govindapuram | Yes | Yes | Yes | b | b | Yes | Yes | Yes | b | c |
| 1125 | Godalam | Yes | Yes | a | c | c | Yes | Yes | Yes | b | c |
| 1126 | Borubhadra | Yes | Yes | b | c | c | Yes | Yes | Yes | c | c |
| 1127 | Palathalagam | Yes | Yes | b | b | b | Yes | Yes | Yes | b | b |
| 1128 | Uddandapalem | Yes | Yes | b | b | b | Yes | Yes | Yes | b | c |
| 1129 | Umilada | Yes | Yes | Yes | a | c | Yes | Yes | Yes | c | c |
| 1130 | Siddibeharakothuru | Yes | Yes | a | a | a | Yes | Yes | Yes | a | a |
| 1131 | Runku Hanumanthapuram | Yes | Yes | Yes | b | b | Yes | Yes | Yes | b | b |
| 1132 | Malagam | Yes | Yes | a | c | c | Yes | Yes | Yes | c | c |
| 1133 | Seepuram | Yes | Yes | a | c | c | Yes | Yes | Yes | c | c |
| 1134 | Lakkivalasa | Yes | Yes | Yes | c | c | Yes | Yes | Yes | c | c |
| Total | | 39 | 39 | 10 | 1 | 0 | 39 | 39 | 39 | 3 | 0 |

**Census of India 2011- Village Directory
Amenities and Land use (As on 2009)**

Name of District : Srikakulam

Location Code No.: 542

Name of Mandal Parishad : Santhabommali

Location Code No.: 0465

| Availability of miscellaneous facilities (If amenities available code -Yes is given, If not available within the village, the distance range code viz: a for < 5 Kms, b for 5-10 Kms and c for 10+ kms of nearest place where facility is available is given). | | | | | | | | Availability of electricity (Yes/No) | | | | Nearest Town | | Name of Village | Sl. No. |
|--|---------------------------------|---------------------|----------------|---------------------|------------------|--------------------------|-----------------------------------|--------------------------------------|---|--------------------------------------|--------------------------------|------------------|---|-----------------------|---------|
| Sports Field, | Sports Club / Recreation Centre | Cinema / Video Hall | Public Library | Public Reading Room | Newspaper Supply | Assembly Polling station | Birth & Death Registration Office | Power Supply for Domestic Use (ED) | Power Supply for Agricultural Use (EAG) | Power Supply for Commercial Use (EC) | Power Supply for All Uses (EA) | Name | Distance range code i.e. a for <5 Kms, b for 5-10 Kms and c for 10+ kms | | |
| 90 | 91 | 92 | 93 | 94 | 95 | 96 | 97 | 98 | 99 | 100 | 101 | 102 | 103 | 2 | 1 |
| b | c | c | b | b | Yes | Yes | Yes | Yes | Yes | Yes | Yes | Palasa Kasibugga | c | Maruvada | 1118 |
| c | c | c | c | c | Yes | Yes | Yes | Yes | Yes | Yes | Yes | Palasa Kasibugga | c | Kollipadu | 1119 |
| b | c | c | b | b | Yes | Yes | Yes | Yes | Yes | Yes | Yes | Palasa Kasibugga | c | Kakarapalle | 1120 |
| b | c | b | b | b | Yes | Yes | Yes | Yes | Yes | Yes | Yes | Palasa Kasibugga | c | Antlavaram | 1121 |
| b | c | b | b | b | Yes | Yes | Yes | Yes | Yes | Yes | Yes | Palasa Kasibugga | c | Jonnalapadu | 1122 |
| a | c | b | b | b | Yes | Yes | Yes | Yes | Yes | Yes | Yes | Palasa Kasibugga | c | Narasapuram | 1123 |
| Yes | c | b | b | b | Yes | Yes | Yes | Yes | Yes | Yes | Yes | Palasa Kasibugga | c | Govindapuram | 1124 |
| a | c | c | c | c | Yes | Yes | Yes | Yes | Yes | Yes | Yes | Palasa Kasibugga | c | Godalam | 1125 |
| b | c | b | c | c | Yes | Yes | Yes | Yes | Yes | Yes | Yes | Palasa Kasibugga | c | Borubhadra | 1126 |
| b | c | c | b | b | Yes | Yes | Yes | Yes | Yes | Yes | Yes | Palasa Kasibugga | c | Palathalagam | 1127 |
| b | c | b | b | b | Yes | Yes | Yes | Yes | Yes | Yes | Yes | Palasa Kasibugga | c | Uddandapalem | 1128 |
| c | c | c | c | c | Yes | Yes | Yes | Yes | Yes | Yes | Yes | Srikakulam | c | Umilada | 1129 |
| b | c | c | b | b | Yes | Yes | Yes | Yes | Yes | Yes | Yes | Srikakulam | c | Siddibeharakothuru | 1130 |
| b | c | c | b | b | Yes | Yes | Yes | Yes | Yes | Yes | Yes | Palasa Kasibugga | c | Runku Hanumanthapuram | 1131 |
| c | c | c | a | a | Yes | Yes | Yes | Yes | Yes | Yes | Yes | Palasa Kasibugga | c | Malagam | 1132 |
| c | c | c | b | b | Yes | Yes | Yes | Yes | Yes | Yes | Yes | Palasa Kasibugga | c | Seepuram | 1133 |
| b | c | c | c | b | Yes | Yes | Yes | Yes | Yes | Yes | Yes | Palasa Kasibugga | c | Lakkivalasa | 1134 |
| 5 | 0 | 0 | 1 | 1 | 39 | 39 | 38 | 39 | 39 | 39 | 39 | | 0 | | |

**Census of India 2011- Village Directory
Amenities and Land use (As on 2009)**

Name of District : Srikakulam

Location Code No.: 542

Name of Mandal Parishad : Santhabommali

Location Code No.: 0465

| Sl. No. | Name of Village | Land Use | | | | | | | | | | |
|--------------|-----------------------|---|----------------------------------|-------------------------------|--|--|-----------------------|---|-----------------|---------------|---------------------------|------------------------------|
| | | Area under different types of land use (in hectares rounded up to one decimal place) | | | | | | | | | | |
| 1 | 2 | 104 | 105 | 106 | 107 | 108 | 109 | 110 | 111 | 112 | 113 | 114 |
| | | Forests | Area under Non-agricultural Uses | Barren and Un-cultivable land | Permanent Pastures and Other Grazing Lands | Land Under Miscellaneous Tree Crops etc. | Culturable Waste Land | Fallow lands other than current fallows | Current Fallows | Net Area Sown | Total Irrigated Land Area | Total Un-irrigated Land Area |
| 1118 | Maruvada | 0 | 89 | 0 | 0 | 18 | 0 | 8 | 19.2 | 157.8 | 159 | 26 |
| 1119 | Kollipadu | 0 | 88 | 0 | 26 | 18 | 0 | 0 | 32.2 | 166.8 | 120 | 79 |
| 1120 | Kakarapalle | 0 | 52.8 | 0 | 0 | 5.2 | 0 | 0 | 5.2 | 186.8 | 177 | 15 |
| 1121 | Antlavaram | 0 | 42 | 30 | 0 | 6 | 0 | 70 | 24.3 | 183.7 | 218.7 | 59.3 |
| 1122 | Jonnalapadu | 0 | 26 | 0 | 0 | 0 | 0 | 0 | 9.6 | 124.4 | 115 | 19 |
| 1123 | Narasapuram | 0 | 112 | 18 | 4.8 | 14 | 0 | 0 | 27 | 535.2 | 524 | 38.2 |
| 1124 | Govindapuram | 0 | 98 | 0 | 0 | 0 | 0 | 31.2 | 21.9 | 346.9 | 350 | 50 |
| 1125 | Godalam | 0 | 17.1 | 14.4 | 0 | 0 | 0 | 14.4 | 5.8 | 129.3 | 138 | 11.5 |
| 1126 | Borubhadra | 0 | 77.8 | 12.8 | 2.8 | 18.4 | 0 | 24 | 25.5 | 437.7 | 311 | 176.2 |
| 1127 | Palathalagam | 0 | 21.4 | 24.8 | 2 | 14 | 0 | 40.8 | 30.6 | 425.4 | 451 | 45.8 |
| 1128 | Uddandapalem | 0 | 56.2 | 16.8 | 0 | 14 | 3 | 0 | 39.4 | 64.6 | 100 | 4 |
| 1129 | Umilada | 0 | 215 | 4 | 0 | 0 | 0 | 0 | 0 | 165 | 159 | 6 |
| 1130 | Siddibeharakothuru | 0 | 28 | 0 | 0 | 10.3 | 0 | 8.5 | 24.1 | 65.1 | 80 | 17.7 |
| 1131 | Runku Hanumanthapuram | 0 | 103.3 | 20.4 | 9.6 | 58.4 | 0 | 0 | 160 | 422.3 | 492 | 90.3 |
| 1132 | Malagam | 0 | 56 | 12 | 14 | 30 | 0 | 64 | 27 | 277 | 275 | 93 |
| 1133 | Seepuram | 0 | 54.2 | 23.2 | 2 | 6 | 0 | 30.2 | 11.7 | 110.7 | 63 | 89.6 |
| 1134 | Lakkivalasa | 0 | 94 | 0 | 4 | 27.2 | 0 | 0 | 13 | 52.8 | 36.8 | 29 |
| Total | | 36 | 2603.5 | 772.5 | 166.3 | 484 | 130.6 | 340.9 | 1081.6 | 8956.6 | 7905.5 | 2473.6 |

**Census of India 2011- Village Directory
Amenities and Land use (As on 2009)**

Name of District : Srikakulam

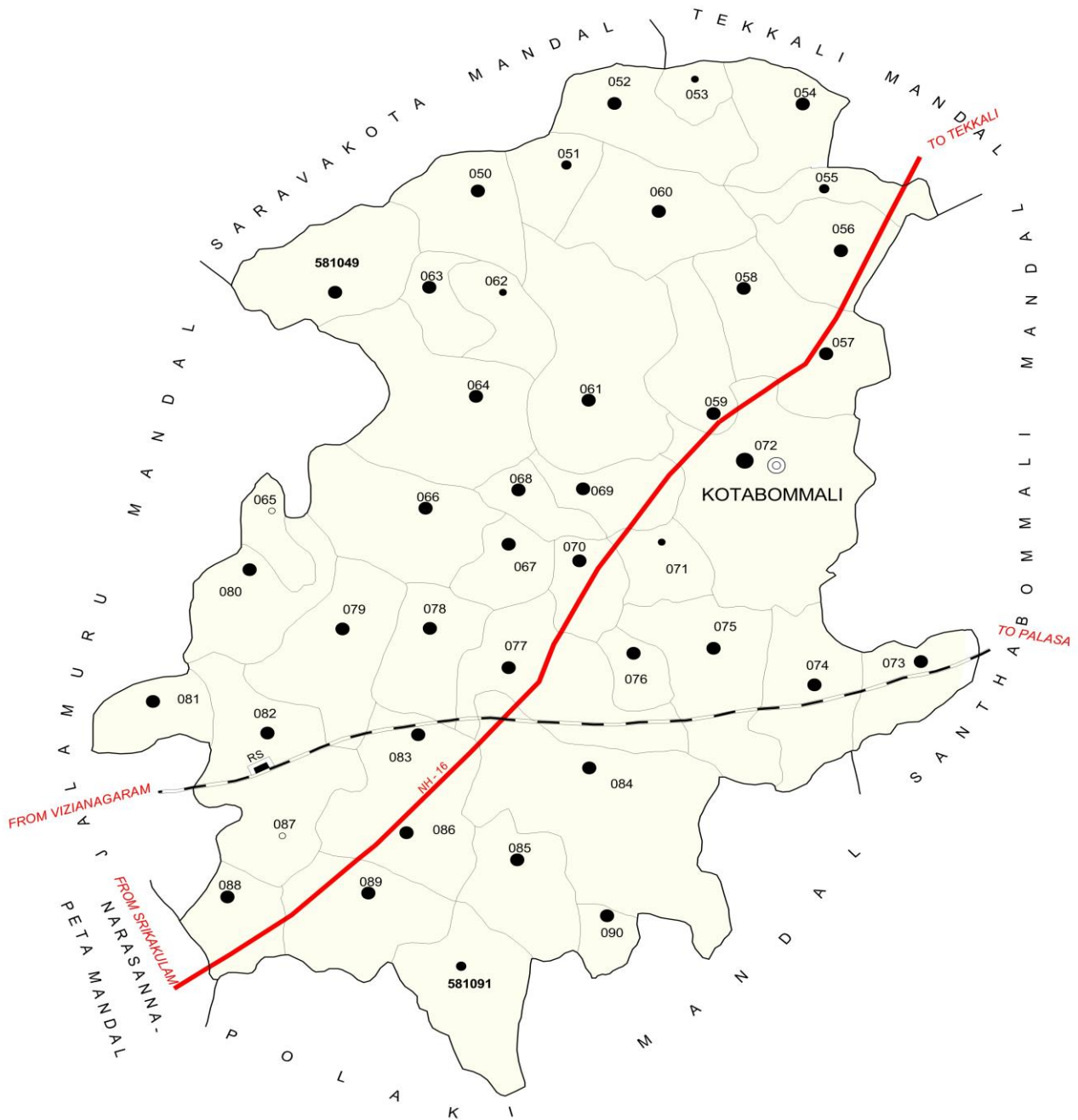
Location Code No.: 542

Name of Mandal Parishad : Santhabommali

Location Code No.: 0465

| Land Use | | | | | Name of three most important commodities manufactured | | | Name of Village | Sl. No. |
|--|------------------------|------------------|-----------------|-----------|---|--------|-----------------------|-----------------|---------|
| Area irrigated by source (in hectare). | | | | | First | Second | Third | | |
| Canals (C) | Wells/Tube-wells(W/TW) | Tanks/Lakes(T/L) | Water Falls(WF) | Others(O) | | | | | |
| 115 | 116 | 117 | 118 | 119 | 120 | 121 | 122 | 2 | 1 |
| 111 | 9 | 39 | 0 | 0 | | | Maruvada | | 1118 |
| 84 | 6 | 30 | 0 | 0 | | | Kollipadu | | 1119 |
| 160 | 17 | 0 | 0 | 0 | | | Kakarapalle | | 1120 |
| 208.7 | 10 | 0 | 0 | 0 | | | Antlavaram | | 1121 |
| 70 | 10 | 35 | 0 | 0 | | | Jonnalapadu | | 1122 |
| 507 | 0 | 17 | 0 | 0 | | | Narasapuram | | 1123 |
| 210 | 40 | 100 | 0 | 0 | | | Govindapuram | | 1124 |
| 138 | 0 | 0 | 0 | 0 | | | Godalam | | 1125 |
| 279.9 | 25 | 6.1 | 0 | 0 | | | Borubhadra | | 1126 |
| 400 | 21 | 30 | 0 | 0 | | | Palathalagam | | 1127 |
| 80 | 2.5 | 17.5 | 0 | 0 | | | Uddandapalem | | 1128 |
| 100 | 29 | 30 | 0 | 0 | | | Umilada | | 1129 |
| 60 | 9 | 11 | 0 | 0 | | | Siddibeharakothuru | | 1130 |
| 461.5 | 8.5 | 22 | 0 | 0 | | | Runku Hanumanthapuram | | 1131 |
| 275 | 0 | 0 | 0 | 0 | | | Malagam | | 1132 |
| 63 | 0 | 0 | 0 | 0 | | | Seepuram | | 1133 |
| 36.8 | 0 | 0 | 0 | 0 | | | Lakkivalasa | | 1134 |
| 6082 | 538.3 | 1253.2 | 0 | 32 | | | | | |

INDIA
 ANDHRA PRADESH
KOTABOMMALI MANDAL
 SRIKAKULAM DISTRICT



AREA : 144.56 Sq. Kms.
 POPULATION : 74718
 No. OF TOWNS : NIL
 No. OF VILLAGES : 43
 DISTANCE FROM Dist.H.Qtrs.
 TO MANDAL : 38 Kms.

| | |
|---|-----------|
| BOUNDARY, MANDAL..... | |
| " VILLAGE WITH MDDS CODE | 581049 |
| HEADQUARTERS, MANDAL | ⊙ |
| POPULATION SIZE OF VILLAGES: BELOW 200, | ○ |
| 200-499, 500-999, 1000-4999, 5000 AND ABOVE ... | ● ● ● ● ● |
| NATIONAL HIGHWAY | — NH-16 — |
| RAILWAYLINE WITH STATION, BROAD GAUGE... | — RS — |
| RIVER/STREAM..... | ~~~~~ |

ALPHABETICAL LIST OF VILLAGES (MANDAL PARISHAD WISE)
SRIKAKULAM DISTRICT

| Sl. No. | Name of Village | 2011 Census Location Code No. | 2001 Census Location Code No. |
|--|---------------------|-------------------------------|-------------------------------|
| 1 | 2 | 3 | 4 |
| Name of Mandal Parishad : Kotabommali | | | |
| Name of Mandal : Kotabommali (0023) | | | |
| 1 | Akkayyavalasa | 2854204791581068 | 2811002301207100 |
| 2 | Anandapuram | 2854204791581065 | 2811002301206800 |
| 3 | Cheepurlapadu | 2854204791581057 | 2811002301206000 |
| 4 | Chinasana | 2854204791581054 | 2811002301205700 |
| 5 | Chinavenkatapuram | 2854204791581091 | 2811002301209400 |
| 6 | Chinnabammidi | 2854204791581089 | 2811002301209200 |
| 7 | Chittivalasa | 2854204791581090 | 2811002301209300 |
| 8 | Dantha | 2854204791581050 | 2811002301205300 |
| 9 | Duppalapadu | 2854204791581078 | 2811002301208100 |
| 10 | Gangaram | 2854204791581073 | 2811002301207600 |
| 11 | Gudivada | 2854204791581053 | 2811002301205600 |
| 12 | Gunjilova | 2854204791581071 | 2811002301207400 |
| 13 | Harichandrapuram | 2854204791581084 | 2811002301208700 |
| 14 | Jarjangi | 2854204791581070 | 2811002301207300 |
| 15 | Jiyyannapeta | 2854204791581055 | 2811002301205800 |
| 16 | Kannevalasa | 2854204791581058 | 2811002301206100 |
| 17 | Kasturipadu | 2854204791581067 | 2811002301207000 |
| 18 | Kistupuram | 2854204791581061 | 2811002301206400 |
| 19 | Kotabommali | 2854204791581072 | 2811002301207500 |
| 20 | Kothapalle | 2854204791581052 | 2811002301205500 |
| 21 | Kothapeta | 2854204791581069 | 2811002301207200 |
| 22 | Kurudu | 2854204791581059 | 2811002301206200 |
| 23 | Lakkamdiddi | 2854204791581074 | 2811002301207700 |
| 24 | Masahebpeta | 2854204791581063 | 2811002301206600 |
| 25 | Narasingupalle | 2854204791581087 | 2811002301209000 |
| 26 | Narayanavalasa | 2854204791581081 | 2811002301208400 |
| 27 | Nimmada | 2854204791581085 | 2811002301208800 |
| 28 | Pakivalasa | 2854204791581060 | 2811002301206300 |
| 29 | Pattupuram | 2854204791581064 | 2811002301206700 |
| 30 | Peddabammidi | 2854204791581086 | 2811002301208900 |
| 31 | Regulapadu | 2854204791581079 | 2811002301208200 |
| 32 | Sariaboddapadu | 2854204791581076 | 2811002301207900 |
| 33 | Sariapalle | 2854204791581051 | 2811002301205400 |
| 34 | Simhadripuram | 2854204791581062 | 2811002301206500 |
| 35 | Sowdam | 2854204791581080 | 2811002301208300 |
| 36 | Srijagannadha Puram | 2854204791581077 | 2811002301208000 |
| 37 | Tatiparthi | 2854204791581049 | 2811002301205200 |
| 38 | Tharlipeta | 2854204791581056 | 2811002301205900 |
| 39 | Tilaru | 2854204791581082 | 2811002301208500 |
| 40 | Vandrada | 2854204791581088 | 2811002301209100 |
| 41 | Viswanadhapuram | 2854204791581066 | 2811002301206900 |
| 42 | Yelamanchili | 2854204791581075 | 2811002301207800 |
| 43 | Yetturallapadu | 2854204791581083 | 2811002301208600 |

**Census of India 2011- Village Directory
Amenities and Land use (As on 2009)**

Name of District : Srikakulam

Location Code No.: 542

Name of Mandal Parishad : Kotabommali

Location Code No.: 0466

| Sl. No. | Name of Village | Location code no. | Total area of the village (in hectares rounded up to one decimal place) | Total population (2011 census) | Number of households (2011 census) | Number of educational amenities available (If not available within the village, the distance range code viz; a for < 5 Kms, b for 5-10 Kms and c for 10+ kms of nearest place where facility is available is given). | | | | | | | | | | |
|---------|-----------------|-------------------|--|----------------------------------|------------------------------------|--|--------------------|-------------------|----------------------|------------------------------|---|-------------------------|----------------------|---------------------------|------------------|--|
| | | | | | | Pre-Primary school (PP) | Primary school (P) | Middle school (M) | Secondary School (S) | Senior Secondary school (SS) | Degree college of arts science & commerce (ASC) | Engineering college(EC) | Medical college (MC) | Management institute (MI) | Polytechnic (Pt) | |
| 1 | 2 | 3 | 4 | 5 | 6 | 7 | 8 | 9 | 10 | 11 | 12 | 13 | 14 | 15 | 16 | |
| 1135 | Tatiparthi | 581049 | 294 | 1112 | 282 | b | 1 | 1 | a | b | c | c | c | c | c | |
| 1136 | Dantha | 581050 | 456 | 1200 | 342 | c | 2 | 1 | b | c | c | c | c | c | c | |
| 1137 | Sariapalle | 581051 | 213 | 965 | 255 | a | 1 | 1 | b | c | c | c | c | c | c | |
| 1138 | Kothapalle | 581052 | 520 | 3005 | 751 | 1 | 3 | 2 | 1 | c | c | c | c | c | c | |
| 1139 | Gudivada | 581053 | 96 | 264 | 79 | a | 1 | a | a | c | c | c | c | c | c | |
| 1140 | Chinasana | 581054 | 342 | 1172 | 295 | c | 3 | 1 | a | c | c | c | c | c | c | |
| 1141 | Jiyyannapeta | 581055 | 225 | 911 | 244 | b | 2 | b | b | b | b | c | c | c | c | |
| 1142 | Tharlipeta | 581056 | 362 | 1162 | 300 | b | 3 | b | b | b | b | b | c | c | c | |
| 1143 | Cheepurlapadu | 581057 | 303 | 2177 | 561 | b | 4 | 2 | b | b | b | c | c | c | c | |
| 1144 | Kannevalasa | 581058 | 283 | 1145 | 283 | a | 2 | 1 | a | a | b | c | c | c | c | |
| 1145 | Kurudu | 581059 | 503 | 2841 | 718 | b | 5 | 1 | 1 | b | c | b | c | c | c | |
| 1146 | Pakivalasa | 581060 | 475 | 2166 | 550 | a | 3 | a | a | a | c | c | c | c | c | |
| 1147 | Kistupuram | 581061 | 499 | 1673 | 440 | a | 2 | 1 | a | a | c | c | c | c | c | |
| 1148 | Simhadripuram | 581062 | 44 | 258 | 55 | b | 1 | a | a | b | c | c | c | c | c | |
| 1149 | Masahebpeta | 581063 | 319 | 1088 | 316 | b | 3 | a | a | b | b | c | c | c | c | |
| 1150 | Pattupuram | 581064 | 955 | 3032 | 800 | b | 7 | 1 | 1 | b | c | c | c | c | c | |
| 1151 | Anandapuram | 581065 | 76 | 82 | 26 | a | a | a | b | b | c | c | c | c | c | |
| 1152 | Viswanadhapuram | 581066 | 466 | 1488 | 406 | b | 5 | 2 | b | c | c | c | c | c | c | |
| 1153 | Kasturipadu | 581067 | 355 | 1355 | 394 | b | 3 | 1 | 1 | b | c | c | c | c | c | |
| 1154 | Akkayavalasa | 581068 | 156 | 1115 | 257 | a | 1 | 1 | a | a | c | c | c | c | c | |
| 1155 | Kothapeta | 581069 | 189 | 1779 | 480 | a | 1 | 1 | 1 | 1 | c | c | c | c | c | |
| 1156 | Jarjangi | 581070 | 180 | 1051 | 279 | a | 1 | 1 | 1 | c | c | c | c | c | c | |
| 1157 | Gunjilova | 581071 | 173 | 429 | 104 | a | 1 | a | a | c | c | c | c | c | c | |

**Census of India 2011- Village Directory
Amenities and Land use (As on 2009)**

Name of District : Srikakulam

Location Code No.: 542

Name of Mandal Parishad : Kotabommali

Location Code No.: 0466

| Number of educational amenities available (If not available within the village, the distance range code viz; a for <5 Kms, b for 5-10 Kms and c for 10+ kms of nearest place where facility is available is given). | | | | Number of Medical Amenities available. (If not available within the village, the distance range code viz; a for < 5 Kms, b for 5-10 Kms and c for 10+ kms of nearest place where facility is available is given). | | | | | | | | | | Name of Village | Sl. No. | |
|---|-----------------------------------|-----------------------------------|------------------|---|-----------------------------|---------------------------------|--|--------------------|--------------------------|------------------------------------|----------------|--------------------------|----------------------------|-----------------|-----------------|-----------------------------|
| Vocational training school /ITI | Non-formal training centre (NFTC) | Special school for disabled (SSD) | Others (specify) | Community health centre (CHC) | Primary health centre (PHC) | Primary health sub centre (PHS) | Maternity and child welfare centre (MCW) | T. B. clinic (TBC) | Hospital-allopathic (HA) | Hospital-alternative medicine (HO) | Dispensary (D) | Veterinary hospital (VH) | Mobile health clinic (MHC) | | | Family welfare centre (FWC) |
| 17 | 18 | 19 | 20 | 21 | 22 | 23 | 24 | 25 | 26 | 27 | 28 | 29 | 30 | 31 | 2 | 1 |
| c | c | c | | c | b | a | c | c | b | c | c | b | 1 | c | Tatiparthi | 1135 |
| c | c | c | | c | b | b | c | c | c | c | c | b | 1 | c | Dantha | 1136 |
| c | c | c | | c | a | a | c | c | c | c | c | b | 1 | c | Sariapalle | 1137 |
| c | c | c | | c | 1 | 1 | c | c | b | c | c | 1 | a | c | Kothapalle | 1138 |
| c | c | c | | c | a | a | c | c | c | c | c | a | 1 | c | Gudivada | 1139 |
| c | c | c | | c | a | a | c | c | c | c | c | a | 1 | c | Chinasana | 1140 |
| b | c | c | | b | a | a | c | c | c | c | c | a | 1 | c | Jiyyannapeta | 1141 |
| b | c | c | | b | b | a | c | c | c | c | c | a | 1 | c | Tharlipeta | 1142 |
| c | b | c | | b | b | 1 | c | c | c | c | c | b | a | c | Cheepurlapadu | 1143 |
| b | b | c | | b | a | a | c | c | b | c | c | a | 1 | c | Kannevalasa | 1144 |
| c | b | c | | c | b | 1 | c | c | b | c | c | 1 | a | c | Kurudu | 1145 |
| c | b | c | | c | a | 1 | c | c | b | c | c | a | a | c | Pakivalasa | 1146 |
| c | b | c | | c | a | b | c | c | a | c | c | a | 1 | c | Kistupuram | 1147 |
| c | b | c | | c | b | a | c | c | b | c | c | a | 1 | c | Simhadripuram | 1148 |
| c | b | c | | c | b | a | c | c | a | c | c | a | 1 | c | Masahebpeta | 1149 |
| c | c | c | | c | b | 1 | c | c | a | c | c | 1 | a | c | Pattupuram | 1150 |
| c | b | c | | c | b | a | c | c | b | c | c | b | 1 | c | Anandapuram | 1151 |
| c | b | c | | c | b | b | c | c | b | c | c | b | 1 | c | Viswanadhapuram | 1152 |
| c | a | c | | c | b | 1 | c | c | b | c | c | b | a | c | Kasturipadu | 1153 |
| c | a | c | | c | a | b | c | c | b | c | c | a | 1 | c | Akkayyavalasa | 1154 |
| c | a | c | | c | a | a | c | c | b | c | c | a | 1 | c | Kothapeta | 1155 |
| c | 1 | c | | c | a | 1 | c | c | b | c | c | a | a | c | Jarjangi | 1156 |
| c | a | c | | c | a | a | c | c | a | c | c | a | 1 | c | Gunjilova | 1157 |

**Census of India 2011- Village Directory
Amenities and Land use (As on 2009)**

Name of District : Srikakulam

Location Code No.: 542

Name of Mandal Parishad : Kotabommali

Location Code No.: 0466

| Sl. No. | Name of Village | Number of Non-Government Medical Amenities available. | | | | | | | Availability of drinking water - Yes / No | | | | | | | |
|---------|-----------------|---|---------------------------------------|--|-------------------------------------|---|---------------|--------|---|---------------------------------------|-----------|------------------------|--------|---------------|--------------------|--------|
| | | Charitable non Govt. hospital/Nursing home. | Medical practitioner with MBBS Degree | Medical practitioner with other degree | Medical practitioner with no degree | Traditional practitioner and faith healer | Medicine Shop | Others | Tap water (Treated/Untreated) | Well water (Covered / Uncovered well) | Hand Pump | Tube wells / Bore well | Spring | River / Canal | Tank / Pond / Lake | Others |
| 1 | 2 | 32 | 33 | 34 | 35 | 36 | 37 | 38 | 39 | 40 | 41 | 42 | 43 | 44 | 45 | 46 |
| 1135 | Tatiparthi | 0 | 0 | 0 | 0 | 0 | 0 | 0 | Yes | Yes | Yes | Yes | No | No | Yes | No |
| 1136 | Dantha | 0 | 0 | 0 | 1 | 0 | 0 | 0 | Yes | Yes | Yes | No | No | No | Yes | No |
| 1137 | Sariapalle | 0 | 0 | 0 | 0 | 0 | 0 | 0 | Yes | Yes | Yes | Yes | No | No | No | No |
| 1138 | Kothapalle | 0 | 2 | 0 | 0 | 0 | 2 | 0 | Yes | Yes | Yes | Yes | No | No | Yes | No |
| 1139 | Gudivada | 0 | 0 | 0 | 0 | 0 | 0 | 0 | Yes | Yes | Yes | Yes | No | No | Yes | No |
| 1140 | Chinasana | 0 | 0 | 0 | 0 | 0 | 0 | 0 | Yes | Yes | Yes | Yes | No | No | Yes | No |
| 1141 | Jiyyannapeta | 0 | 0 | 0 | 0 | 0 | 0 | 0 | Yes | Yes | Yes | Yes | No | No | Yes | No |
| 1142 | Tharlipeta | 0 | 0 | 0 | 0 | 0 | 0 | 0 | Yes | Yes | Yes | Yes | No | No | Yes | No |
| 1143 | Cheepurlapadu | 0 | 0 | 0 | 0 | 0 | 0 | 0 | Yes | Yes | Yes | Yes | No | No | Yes | No |
| 1144 | Kannevalasa | 0 | 0 | 0 | 0 | 0 | 0 | 0 | Yes | Yes | Yes | Yes | No | No | Yes | No |
| 1145 | Kurudu | 0 | 0 | 0 | 1 | 0 | 0 | 0 | Yes | Yes | Yes | Yes | No | No | Yes | No |
| 1146 | Pakivalasa | 0 | 0 | 0 | 0 | 0 | 0 | 0 | Yes | Yes | Yes | Yes | No | No | Yes | No |
| 1147 | Kistupuram | 0 | 0 | 0 | 2 | 0 | 0 | 0 | Yes | Yes | Yes | Yes | No | No | Yes | No |
| 1148 | Simhadripuram | 0 | 0 | 0 | 0 | 0 | 0 | 0 | Yes | Yes | Yes | Yes | No | No | Yes | No |
| 1149 | Masahebpeta | 0 | 0 | 0 | 0 | 1 | 0 | 0 | Yes | Yes | Yes | Yes | No | No | Yes | No |
| 1150 | Pattupuram | 0 | 0 | 0 | 1 | 0 | 1 | 0 | Yes | Yes | Yes | Yes | No | No | Yes | No |
| 1151 | Anandapuram | 0 | 0 | 0 | 0 | 0 | 0 | 0 | Yes | Yes | Yes | Yes | No | No | Yes | No |
| 1152 | Viswanadhapuram | 0 | 0 | 0 | 2 | 0 | 0 | 0 | Yes | Yes | Yes | Yes | No | No | Yes | No |
| 1153 | Kasturipadu | 0 | 0 | 0 | 1 | 0 | 0 | 0 | Yes | Yes | Yes | Yes | No | No | Yes | No |
| 1154 | Akkayavalasa | 0 | 0 | 0 | 2 | 0 | 0 | 0 | Yes | Yes | Yes | Yes | No | No | Yes | No |
| 1155 | Kothapeta | 0 | 0 | 0 | 2 | 0 | 1 | 0 | Yes | Yes | Yes | Yes | No | No | Yes | No |
| 1156 | Jarjangi | 0 | 0 | 0 | 1 | 0 | 0 | 0 | Yes | Yes | Yes | Yes | No | No | Yes | No |
| 1157 | Gunjilova | 0 | 0 | 0 | 0 | 0 | 0 | 0 | Yes | Yes | Yes | Yes | No | No | Yes | No |

**Census of India 2011- Village Directory
Amenities and Land use (As on 2009)**

Name of District : Srikakulam

Location Code No.: 542

Name of Mandal Parishad : Kotabommali

Location Code No.: 0466

| Availability of toilet & others Yes / No | | | | Communication and transport facilities (If amenities available code -Yes is given except for Village Pin Code ,If not available within the village , the distance range code viz; a for < 5 Kms, b for 5-10 Kms and c for 10+ kms of nearest place where facility is available is given). | | | | | | | | | Name of Village | Sl. No. |
|--|----------------------------------|---|--|---|-----------------------|--------------------------------|------------------|-------------------------|--------------------------|-----------------------|---|-----------------|-----------------|---------|
| Community toilet including bath. | Community toilet excluding bath. | Rural sanitary mart or sanitary hardware outlet available near the village. | Community bio- gas or recycle of waste for productive use. | Post office(PO) | Sub post office (SPO) | Post & Telegraph office (P&TO) | Village Pin Code | Telephones (Land lines) | Public call office (PCO) | Mobile phone coverage | Internet cafes/ Common service centre (CSC) | | | |
| 47 | 48 | 49 | 50 | 51 | 52 | 53 | 54 | 55 | 56 | 57 | 58 | 2 | 1 | |
| No | No | No | No | b | a | b | 532195 | Yes | Yes | Yes | c | Tatiparthi | 1135 | |
| No | No | No | No | b | Yes | c | 532195 | Yes | Yes | Yes | c | Dantha | 1136 | |
| No | No | No | No | a | a | c | 532201 | Yes | Yes | Yes | c | Sariapalle | 1137 | |
| No | No | No | No | Yes | b | c | 532201 | Yes | Yes | Yes | c | Kothapalle | 1138 | |
| No | No | No | No | a | a | c | 532201 | Yes | Yes | Yes | c | Gudivada | 1139 | |
| No | No | No | No | b | a | c | 532201 | Yes | Yes | Yes | b | Chinasana | 1140 | |
| No | No | No | No | b | a | b | 532201 | Yes | Yes | Yes | b | Jiyyannapeta | 1141 | |
| No | No | No | No | b | b | b | 532195 | Yes | Yes | Yes | b | Tharlipeta | 1142 | |
| No | No | No | No | b | b | b | 532195 | Yes | Yes | Yes | b | Cheepurlapadu | 1143 | |
| No | No | No | No | a | a | a | 532195 | Yes | Yes | Yes | a | Kannevalasa | 1144 | |
| No | No | No | No | Yes | a | b | 532195 | Yes | Yes | Yes | b | Kurudu | 1145 | |
| No | No | No | No | a | Yes | a | 532195 | Yes | Yes | Yes | a | Pakivalasa | 1146 | |
| No | No | No | No | a | Yes | a | 532195 | Yes | Yes | Yes | a | Kistupuram | 1147 | |
| No | No | No | No | b | a | b | 532195 | Yes | Yes | Yes | b | Simhadripuram | 1148 | |
| No | No | No | No | a | a | b | 532195 | Yes | Yes | Yes | b | Masahebpeta | 1149 | |
| No | No | No | No | Yes | b | b | 532195 | Yes | Yes | Yes | b | Pattupuram | 1150 | |
| No | No | No | No | a | a | b | 532432 | Yes | Yes | Yes | b | Anandapuram | 1151 | |
| No | No | No | No | b | Yes | b | 532195 | Yes | Yes | Yes | b | Viswanadhapuram | 1152 | |
| No | No | No | No | b | a | b | 532195 | Yes | Yes | Yes | b | Kasturipadu | 1153 | |
| Yes | No | No | No | a | b | a | 532195 | Yes | Yes | Yes | a | Akkayyavalasa | 1154 | |
| No | No | No | No | a | a | a | 532195 | Yes | Yes | Yes | Yes | Kothapeta | 1155 | |
| No | No | No | No | a | Yes | a | 532195 | Yes | Yes | Yes | a | Jarjangi | 1156 | |
| No | No | No | No | a | a | a | 532195 | Yes | Yes | Yes | a | Gunjilova | 1157 | |

**Census of India 2011- Village Directory
Amenities and Land use (As on 2009)**

Name of District : Srikakulam

Location Code No.: 542

Name of Mandal Parishad : Kotabommali

Location Code No.: 0466

| Sl. No. | Name of Village | Communication and transport facilities (If amenities available code -Yes is given except for Village Pin Code, If not available within the village, the distance range code viz; a for < 5 Kms, b for 5-10 Kms and c for 10+ kms of nearest place where facility is available is given). | | | | | | | | | |
|---------|-----------------|--|--------------------------------|------------------|---------------------|----------------|----------|---|-------------------------|--------------------------|--|
| | | Private courier facility | Bus service (Public & Private) | Railway stations | Auto/Modified Autos | Taxis and Vans | Tractors | Cycle-pulled rickshaws(Manual & Machine driven) | Carts driven by animals | Sea /River ferry service | |
| 1 | 2 | 59 | 60 | 61 | 62 | 63 | 64 | 65 | 66 | 67 | |
| 1135 | Tatiparthi | b | a | c | a | b | Yes | | Yes | | |
| 1136 | Dantha | c | Yes | c | Yes | b | Yes | | Yes | | |
| 1137 | Sariapalle | c | Yes | c | Yes | a | Yes | | Yes | | |
| 1138 | Kothapalle | c | Yes | c | Yes | Yes | Yes | | Yes | | |
| 1139 | Gudivada | c | a | c | Yes | b | Yes | | Yes | | |
| 1140 | Chinasana | c | a | c | Yes | a | Yes | | Yes | | |
| 1141 | Jiyyannapeta | b | a | c | Yes | b | Yes | | Yes | | |
| 1142 | Tharlipeta | b | a | b | a | b | Yes | | Yes | | |
| 1143 | Cheepurlapadu | b | a | b | Yes | b | Yes | Yes | Yes | | |
| 1144 | Kannevalasa | a | Yes | b | Yes | a | Yes | Yes | Yes | | |
| 1145 | Kurudu | b | Yes | b | Yes | b | Yes | | Yes | | |
| 1146 | Pakivalasa | a | Yes | b | Yes | Yes | Yes | Yes | Yes | | |
| 1147 | Kistupuram | a | a | b | Yes | a | Yes | Yes | Yes | | |
| 1148 | Simhadripuram | b | a | b | Yes | Yes | Yes | | Yes | | |
| 1149 | Masahebpeta | b | b | b | a | b | Yes | | Yes | | |
| 1150 | Pattupuram | b | b | c | Yes | Yes | Yes | | Yes | | |
| 1151 | Anandapuram | b | b | c | Yes | a | Yes | | Yes | | |
| 1152 | Viswanadhapuram | b | b | b | Yes | b | Yes | | Yes | | |
| 1153 | Kasturipadu | b | a | b | Yes | a | Yes | | Yes | | |
| 1154 | Akkayyavalasa | a | a | b | Yes | a | Yes | | Yes | | |
| 1155 | Kothapeta | a | Yes | a | Yes | Yes | Yes | Yes | Yes | | |
| 1156 | Jarjangi | a | Yes | a | Yes | Yes | Yes | Yes | Yes | | |
| 1157 | Gunjilova | a | a | a | Yes | Yes | Yes | Yes | Yes | | |

**Census of India 2011- Village Directory
Amenities and Land use (As on 2009)**

Name of District : Srikakulam

Location Code No.: 542

Name of Mandal Parishad : Kotabommali

Location Code No.: 0466

| Village connected to highways,village roads, banks & credit societies (If amenities available code -Yes is given, If not available within the village , the distance range code viz; a for < 5 Kms, b for 5-10 Kms and c for 10+ kms of nearest place where facility is available is given). | | | | | | | | | | | | Name of Village | Sl. No. |
|--|--------------------------------|--|-----------------------------------|-------------|----------------|----------------------------------|--------------------------------------|----------------|---------------------------------|-----|-------------------------------|-----------------|---------|
| Connected to national highway(NH) | Connected to state highway(SH) | Connected to major district road (MDR) | Connected to others district road | Pucca roads | Kutchcha roads | Water bounded macadam(WBM) roads | Navigable waterway (river/canal)(NW) | Footpaths (FP) | Commercial & Co-operative Banks | ATM | Agricultural Credit Societies | | |
| 68 | 69 | 70 | 71 | 72 | 73 | 74 | 75 | 76 | 77 | 78 | 79 | 2 | 1 |
| c | c | a | Yes | Yes | Yes | b | | Yes | b | b | b | Tatiparthi | 1135 |
| c | c | Yes | Yes | Yes | Yes | b | | Yes | c | c | c | Dantha | 1136 |
| b | c | Yes | Yes | Yes | Yes | b | | Yes | c | c | c | Sariapalle | 1137 |
| b | c | Yes | Yes | Yes | Yes | Yes | | Yes | c | c | c | Kothapalle | 1138 |
| b | c | a | Yes | b | Yes | b | | Yes | c | c | c | Gudivada | 1139 |
| a | c | a | Yes | Yes | Yes | b | | Yes | c | c | c | Chinasana | 1140 |
| Yes | c | a | Yes | Yes | Yes | b | | Yes | b | b | b | Jiyyannapeta | 1141 |
| Yes | c | a | Yes | Yes | Yes | b | | Yes | b | b | b | Tharlipeta | 1142 |
| Yes | c | b | Yes | Yes | Yes | c | | Yes | b | b | b | Cheepurlapadu | 1143 |
| a | c | a | Yes | Yes | Yes | b | | Yes | a | a | a | Kannevalasa | 1144 |
| Yes | c | Yes | Yes | Yes | Yes | Yes | | Yes | b | b | b | Kurudu | 1145 |
| b | c | Yes | Yes | Yes | Yes | b | | Yes | a | a | a | Pakivalasa | 1146 |
| b | c | a | Yes | Yes | Yes | b | | Yes | a | a | a | Kistupuram | 1147 |
| b | c | b | Yes | a | Yes | b | | Yes | b | b | b | Simhadripuram | 1148 |
| b | c | b | Yes | Yes | Yes | b | | Yes | b | b | b | Masahebpeta | 1149 |
| b | c | b | Yes | Yes | Yes | Yes | | Yes | b | b | b | Pattupuram | 1150 |
| c | c | b | Yes | b | Yes | c | | Yes | b | b | b | Anandapuram | 1151 |
| b | c | a | Yes | Yes | Yes | b | | Yes | b | b | b | Viswanadhapuram | 1152 |
| a | c | Yes | Yes | Yes | Yes | b | | Yes | b | b | b | Kasturipadu | 1153 |
| a | c | a | Yes | Yes | Yes | c | | Yes | a | a | a | Akkayyavalasa | 1154 |
| Yes | c | a | Yes | Yes | Yes | c | | Yes | Yes | a | a | Kothapeta | 1155 |
| Yes | c | Yes | Yes | Yes | Yes | c | | Yes | a | a | a | Jarjangi | 1156 |
| a | c | a | Yes | b | Yes | b | | Yes | a | a | a | Gunjilova | 1157 |

**Census of India 2011- Village Directory
Amenities and Land use (As on 2009)**

Name of District : Srikakulam

Location Code No.: 542

Name of Mandal Parishad : Kotabommali

Location Code No.: 0466

| Sl. No. | Name of Village | Availability of miscellaneous facilities (If amenities available code -Yes is given. If not available within the village, the distance range code viz; a for < 5 Kms, b for 5-10 Kms and c for 10+ kms of nearest place where facility is available is given). | | | | | | | | | | |
|---------|-----------------|--|---------------------------------------|-------------------------|-------------|--------------------------------|---|--|------------------------------|--|----------------------------------|--|
| | | Self-Help Group (SHG) | Public distribution system (PDS) shop | Mandis / Regular market | Weekly Haat | Agricultural marketing society | Integrated Child Development Scheme (Nutritional Centres) | Anganwadi Centre (Nutritional Centres) | Others (Nutritional Centres) | ASHA (Accredited Social Health Activist) | Community centre with/without TV | |
| 1 | 2 | 80 | 81 | 82 | 83 | 84 | 85 | 86 | 87 | 88 | 89 | |
| 1135 | Tatiparthi | Yes | Yes | b | Yes | b | Yes | Yes | Yes | Yes | b | |
| 1136 | Dantha | Yes | Yes | b | Yes | c | c | Yes | Yes | Yes | c | |
| 1137 | Sariapalle | Yes | Yes | a | Yes | c | c | Yes | Yes | Yes | c | |
| 1138 | Kothapalle | Yes | Yes | Yes | Yes | c | c | Yes | Yes | Yes | c | |
| 1139 | Gudivada | Yes | Yes | a | a | c | c | Yes | Yes | Yes | c | |
| 1140 | Chinasana | Yes | Yes | a | Yes | c | c | Yes | Yes | Yes | c | |
| 1141 | Jiyyannapeta | Yes | Yes | b | Yes | b | b | Yes | Yes | Yes | b | |
| 1142 | Tharlipeta | Yes | a | a | b | b | b | Yes | Yes | a | b | |
| 1143 | Cheepurlapadu | Yes | Yes | Yes | Yes | b | b | Yes | Yes | Yes | b | |
| 1144 | Kannevalasa | Yes | Yes | a | a | b | a | Yes | Yes | Yes | b | |
| 1145 | Kurudu | Yes | Yes | Yes | Yes | b | b | Yes | Yes | Yes | Yes | |
| 1146 | Pakivalasa | Yes | Yes | Yes | a | a | a | Yes | Yes | Yes | a | |
| 1147 | Kistupuram | Yes | Yes | a | a | a | a | Yes | Yes | Yes | a | |
| 1148 | Simhadripuram | Yes | a | b | Yes | b | b | Yes | Yes | Yes | b | |
| 1149 | Masahebpeta | Yes | b | a | b | b | b | Yes | Yes | Yes | b | |
| 1150 | Pattupuram | b | Yes | Yes | b | b | b | Yes | Yes | Yes | b | |
| 1151 | Anandapuram | Yes | a | a | Yes | b | b | a | Yes | b | b | |
| 1152 | Viswanadhapuram | Yes | Yes | a | Yes | b | b | Yes | Yes | Yes | b | |
| 1153 | Kasturipadu | Yes | Yes | b | c | a | b | Yes | Yes | Yes | b | |
| 1154 | Akkayyavalasa | Yes | Yes | a | a | a | a | Yes | Yes | Yes | a | |
| 1155 | Kothapeta | Yes | Yes | Yes | a | Yes | a | Yes | Yes | Yes | Yes | |
| 1156 | Jarjangi | Yes | Yes | a | a | a | a | Yes | Yes | Yes | a | |
| 1157 | Gunjilova | Yes | Yes | a | a | a | a | Yes | Yes | Yes | a | |

**Census of India 2011- Village Directory
Amenities and Land use (As on 2009)**

Name of District : Srikakulam

Location Code No.: 542

Name of Mandal Parishad : Kotabommali

Location Code No.: 0466

| Availability of miscellaneous facilities (If amenities available code -Yes is given, If not available within the village, the distance range code viz; a for < 5 Kms, b for 5-10 Kms and c for 10+ kms of nearest place where facility is available is given). | | | | | | | | | Availability of electricity (Yes/No) | | | | Nearest Town | | Name of Village | Sl. No. |
|--|---------------------------------|---------------------|----------------|---------------------|------------------|--------------------------|-----------------------------------|------------------------------------|---|--------------------------------------|--------------------------------|------------------|---|-----------------|-----------------|---------|
| Sports Field, | Sports Club / Recreation Centre | Cinema / Video Hall | Public Library | Public Reading Room | Newspaper Supply | Assembly Polling station | Birth & Death Registration Office | Power Supply for Domestic Use (ED) | Power Supply for Agricultural Use (EAG) | Power Supply for Commercial Use (EC) | Power Supply for All Uses (EA) | Name | Distance range code i.e. a for <5 Kms, b for 5-10 Kms and c for 10+ kms | | | |
| 90 | 91 | 92 | 93 | 94 | 95 | 96 | 97 | 98 | 99 | 100 | 101 | 102 | 103 | 2 | 1 | |
| b | c | b | b | b | Yes | Yes | Yes | Yes | Yes | Yes | Yes | Palasa Kasibugga | c | Tatiparhi | 1135 | |
| b | c | c | c | c | Yes | Yes | Yes | Yes | Yes | Yes | Yes | Palasa Kasibugga | c | Dantha | 1136 | |
| a | c | c | c | c | Yes | Yes | Yes | Yes | Yes | Yes | Yes | Palasa Kasibugga | c | Sariapalle | 1137 | |
| Yes | c | c | c | c | Yes | Yes | Yes | Yes | Yes | Yes | Yes | Palasa Kasibugga | c | Kothapalle | 1138 | |
| b | c | c | c | c | Yes | Yes | Yes | Yes | Yes | Yes | Yes | Palasa Kasibugga | c | Gudivada | 1139 | |
| b | c | c | c | c | Yes | Yes | Yes | Yes | Yes | Yes | Yes | Palasa Kasibugga | c | Chinasana | 1140 | |
| b | c | b | b | b | Yes | Yes | Yes | Yes | Yes | Yes | Yes | Palasa Kasibugga | c | Jiyyannapeta | 1141 | |
| b | c | b | b | b | Yes | Yes | Yes | Yes | Yes | Yes | Yes | Palasa Kasibugga | c | Tharlipeta | 1142 | |
| b | c | b | b | b | Yes | Yes | Yes | Yes | Yes | Yes | Yes | Palasa Kasibugga | c | Cheepurlapadu | 1143 | |
| b | c | a | a | a | Yes | Yes | Yes | Yes | Yes | Yes | Yes | Palasa Kasibugga | c | Kannevalasa | 1144 | |
| Yes | c | b | b | b | Yes | Yes | Yes | Yes | Yes | Yes | Yes | Palasa Kasibugga | c | Kurudu | 1145 | |
| a | c | a | a | a | Yes | Yes | Yes | Yes | Yes | Yes | Yes | Palasa Kasibugga | c | Pakivalasa | 1146 | |
| a | c | a | a | a | Yes | Yes | Yes | Yes | Yes | Yes | Yes | Palasa Kasibugga | c | Kistupuram | 1147 | |
| b | c | b | b | b | Yes | Yes | Yes | Yes | Yes | Yes | Yes | Palasa Kasibugga | c | Simhadripuram | 1148 | |
| b | c | b | b | b | Yes | Yes | Yes | Yes | Yes | Yes | Yes | Palasa Kasibugga | c | Masahebpeta | 1149 | |
| Yes | c | b | b | b | Yes | Yes | Yes | Yes | Yes | Yes | Yes | Srikakulam | c | Pattupuram | 1150 | |
| a | c | b | b | b | Yes | Yes | Yes | Yes | Yes | Yes | Yes | Srikakulam | c | Anandapuram | 1151 | |
| b | c | b | b | b | Yes | Yes | Yes | Yes | Yes | Yes | Yes | Srikakulam | c | Viswanadhapuram | 1152 | |
| b | c | b | b | b | Yes | Yes | Yes | Yes | Yes | Yes | Yes | Amadalavalasa | c | Kasturipadu | 1153 | |
| a | c | a | a | a | Yes | Yes | Yes | Yes | Yes | Yes | Yes | Amadalavalasa | c | Akkayyavalasa | 1154 | |
| a | c | Yes | a | a | Yes | Yes | Yes | Yes | Yes | Yes | Yes | Srikakulam | c | Kothapeta | 1155 | |
| a | c | a | a | a | Yes | Yes | Yes | Yes | Yes | Yes | Yes | Amadalavalasa | c | Jarjangi | 1156 | |
| a | c | b | a | a | Yes | Yes | Yes | Yes | Yes | Yes | Yes | Amadalavalasa | c | Gunjilova | 1157 | |

**Census of India 2011- Village Directory
Amenities and Land use (As on 2009)**

Name of District : Srikakulam

Location Code No.: 542

Name of Mandal Parishad : Kotabommali

Location Code No.: 0466

| Sl. No. | Name of Village | Land Use | | | | | | | | | | |
|---------|-----------------|---|----------------------------------|-------------------------------|--|--|-----------------------|---|-----------------|---------------|---------------------------|------------------------------|
| | | Area under different types of land use (in hectares rounded up to one decimal place) | | | | | | | | | | |
| 1 | 2 | 104 | 105 | 106 | 107 | 108 | 109 | 110 | 111 | 112 | 113 | 114 |
| | | Forests | Area under Non-agricultural Uses | Barren and Un-cultivable land | Permanent Pastures and Other Grazing Lands | Land Under Miscellaneous Tree Crops etc. | Culturable Waste Land | Fallow lands other than current fallows | Current Fallows | Net Area Sown | Total Irrigated Land Area | Total Un-irrigated Land Area |
| 1135 | Tatiparthi | 0 | 48.4 | 29.2 | 5.3 | 4.9 | 2 | 8.8 | 4.9 | 190.7 | 128.6 | 75.7 |
| 1136 | Dantha | 0 | 174.6 | 27.9 | 4.9 | 8.1 | 3.6 | 61.1 | 15.8 | 159.9 | 200 | 36.8 |
| 1137 | Sariapalle | 0 | 27.2 | 19 | 0.8 | 4.9 | 0 | 0.8 | 1.6 | 158.7 | 127.9 | 33.2 |
| 1138 | Kothapalle | 0 | 43.7 | 42.1 | 13.4 | 7.3 | 4.4 | 18.2 | 10.1 | 380.7 | 145.8 | 263.3 |
| 1139 | Gudivada | 0 | 5.9 | 6.1 | 0.8 | 4 | 0 | 1.2 | 1.2 | 76.7 | 37.8 | 41.3 |
| 1140 | Chinasana | 0 | 88.4 | 40.9 | 3.2 | 5.7 | 2.4 | 83.4 | 38.1 | 80 | 106.3 | 95.2 |
| 1141 | Jiyyannapeta | 0 | 28.3 | 31.6 | 0.8 | 6.1 | 0 | 0 | 15.6 | 142.5 | 95.4 | 62.8 |
| 1142 | Tharlipeta | 0 | 176.8 | 19.8 | 2.8 | 3.6 | 3.6 | 3.5 | 12.6 | 139.3 | 101.4 | 53.8 |
| 1143 | Cheepurlapadu | 0 | 105.7 | 29.2 | 2 | 14.6 | 10.9 | 30.8 | 10.5 | 99.3 | 78.7 | 62 |
| 1144 | Kannevalasa | 0 | 59.9 | 27.1 | 2.8 | 14.2 | 8.5 | 4.9 | 5.3 | 160.3 | 110.1 | 60.3 |
| 1145 | Kurudu | 0 | 181 | 28 | 8.5 | 15.8 | 12.5 | 86.2 | 2.8 | 168.2 | 144.3 | 113 |
| 1146 | Pakivalasa | 0 | 184.9 | 27.1 | 7.7 | 4.9 | 0 | 86.2 | 2.8 | 161.4 | 172.3 | 78.2 |
| 1147 | Kistupuram | 0 | 222.2 | 51 | 16.2 | 15 | 8.9 | 46.6 | 13.8 | 125.4 | 116 | 69.6 |
| 1148 | Simhadripuram | 0 | 2.8 | 2 | 0 | 3.9 | 0 | 0 | 0.4 | 34.8 | 22.3 | 13 |
| 1149 | Masahebpeta | 0 | 57.9 | 21.6 | 4 | 7.3 | 3.6 | 2 | 2.8 | 219.6 | 134.2 | 90.3 |
| 1150 | Pattupuram | 0 | 409.7 | 59.1 | 10.9 | 22.7 | 12.6 | 22.3 | 13.4 | 404.4 | 295.5 | 144.5 |
| 1151 | Anandapuram | 0 | 4.9 | 5.5 | 3.2 | 0.4 | 0.4 | 0 | 1.2 | 60.4 | 42.1 | 19.4 |
| 1152 | Viswanadhapuram | 0 | 156.7 | 46.2 | 3.6 | 8.1 | 0 | 0 | 0 | 251.4 | 168 | 83.4 |
| 1153 | Kasturipadu | 0 | 191 | 34.9 | 0.8 | 2.8 | 2.8 | 47.8 | 18.2 | 56.6 | 85 | 37.7 |
| 1154 | Akkayyavalasa | 0 | 14 | 8.9 | 5 | 0 | 0.8 | 0 | 0 | 127.2 | 80.5 | 46.8 |
| 1155 | Kothapeta | 0 | 77.6 | 15 | 1.2 | 4.4 | 0 | 0 | 0 | 90.8 | 64.8 | 25.9 |
| 1156 | Jarjangi | 0 | 38.5 | 6.1 | 0.8 | 2 | 0 | 0 | 0 | 132.6 | 116 | 16.6 |
| 1157 | Gunjilova | 0 | 66.2 | 17 | 0.8 | 2 | 3.6 | 11.7 | 4.9 | 66.7 | 54.6 | 28.8 |

**Census of India 2011- Village Directory
Amenities and Land use (As on 2009)**

Name of District : Srikakulam

Location Code No.: 542

Name of Mandal Parishad : Kotabommali

Location Code No.: 0466

| Land Use | | | | | Name of three most important commodities manufactured | | | Name of Village | Sl. No. |
|--|------------------------|------------------|-----------------|-----------|---|----------|-------|-----------------|---------|
| Area irrigated by source (in hectare). | | | | | First | Second | Third | | |
| Canals (C) | Wells/Tube-wells(W/TW) | Tanks/Lakes(T/L) | Water Falls(WF) | Others(O) | | | | | |
| 115 | 116 | 117 | 118 | 119 | 120 | 121 | 122 | 2 | 1 |
| 0 | 13.6 | 115 | 0 | 0 | | | | Tatiparthi | 1135 |
| 0 | 6.5 | 193.5 | 0 | 0 | | | | Dantha | 1136 |
| 0 | 0 | 127.9 | 0 | 0 | | | | Sariapalle | 1137 |
| 0 | 10.6 | 135.2 | 0 | 0 | | | | Kothapalle | 1138 |
| 0 | 5 | 32.8 | 0 | 0 | | | | Gudivada | 1139 |
| 0 | 15.6 | 90.7 | 0 | 0 | | | | Chinasana | 1140 |
| 49.4 | 15.6 | 30.4 | 0 | 0 | | | | Jiyyannapeta | 1141 |
| 48.2 | 16 | 37.2 | 0 | 0 | | | | Tharlipeta | 1142 |
| 44.5 | 4.6 | 29.6 | 0 | 0 | Bricks | | | Cheepurlapadu | 1143 |
| 2.8 | 5.3 | 102 | 0 | 0 | | | | Kannevalasa | 1144 |
| 0 | 20.8 | 123.5 | 0 | 0 | | | | Kurudu | 1145 |
| 3.6 | 14 | 154.6 | 0 | 0 | Granites | | | Pakivalasa | 1146 |
| 51 | 25.4 | 39.7 | 0 | 0 | | | | Kistupuram | 1147 |
| 0 | 1.2 | 21 | 0 | 0 | | | | Simhadripuram | 1148 |
| 0 | 12.4 | 121.9 | 0 | 0 | | | | Masahebpeta | 1149 |
| 14.6 | 24.2 | 256.7 | 0 | 0 | | | | Pattupuram | 1150 |
| 0 | 2.5 | 39.7 | 0 | 0 | | | | Anandapuram | 1151 |
| 0 | 15 | 153 | 0 | 0 | Granites | | | Viswanadhapuram | 1152 |
| 16.2 | 8 | 60.7 | 0 | 0 | Bricks | Granites | | Kasturipadu | 1153 |
| 68 | 12.5 | 0 | 0 | 0 | | | | Akkayavalasa | 1154 |
| 40.9 | 10.2 | 13.8 | 0 | 0 | | | | Kothapeta | 1155 |
| 106.5 | 9.5 | 0 | 0 | 0 | | | | Jarjangi | 1156 |
| 38.5 | 12.9 | 3.2 | 0 | 0 | | | | Gunjilova | 1157 |

**Census of India 2011- Village Directory
Amenities and Land use (As on 2009)**

Name of District : Srikakulam

Location Code No.: 542

Name of Mandal Parishad : Kotabommali

Location Code No.: 0466

| Sl. No. | Name of Village | Location code no. | Total area of the village (in hectares rounded up to one decimal place) | Total population (2011 census) | Number of households (2011 census) | Number of educational amenities available (If not available within the village, the distance range code viz; a for < 5 Kms, b for 5-10 Kms and c for 10+ kms of nearest place where facility is available is given). | | | | | | | | | |
|--------------|---------------------|-------------------|--|----------------------------------|------------------------------------|--|--------------------|-------------------|----------------------|------------------------------|---|-------------------------|----------------------|---------------------------|------------------|
| | | | | | | Pre-Primary school (PP) | Primary school (P) | Middle school (M) | Secondary School (S) | Senior Secondary school (SS) | Degree college of arts science & commerce (ASC) | Engineering college(EC) | Medical college (MC) | Management institute (MI) | Polytechnic (Pt) |
| 1 | 2 | 3 | 4 | 5 | 6 | 7 | 8 | 9 | 10 | 11 | 12 | 13 | 14 | 15 | 16 |
| 1158 | Kotabommali | 581072 | 853 | 8941 | 2188 | 3 | 11 | 8 | 5 | 2 | 1 | c | c | c | c |
| 1159 | Gangaram | 581073 | 244 | 1050 | 290 | b | 1 | 1 | a | b | b | c | c | c | c |
| 1160 | Lakkamdididi | 581074 | 377 | 2461 | 629 | b | 2 | 1 | 1 | b | c | c | c | c | c |
| 1161 | Yelamanchili | 581075 | 512 | 2839 | 752 | b | 5 | 1 | b | b | c | c | c | c | c |
| 1162 | Sariaboddapadu | 581076 | 128 | 1094 | 270 | b | 2 | b | b | b | c | c | c | c | c |
| 1163 | Srijagannadha Puram | 581077 | 569 | 1901 | 500 | b | 6 | 1 | b | c | c | c | c | c | c |
| 1164 | Duppalapadu | 581078 | 311 | 1014 | 253 | b | 2 | 1 | b | c | c | c | c | c | c |
| 1165 | Regulapadu | 581079 | 479 | 2009 | 534 | b | 2 | 1 | a | c | c | c | c | c | c |
| 1166 | Sowdam | 581080 | 446 | 1286 | 322 | a | 3 | 1 | a | c | c | c | c | c | c |
| 1167 | Narayanavalasa | 581081 | 206 | 1246 | 311 | c | 3 | a | b | b | b | c | c | c | c |
| 1168 | Tilaru | 581082 | 461 | 3145 | 768 | a | 3 | 1 | 1 | b | b | c | c | c | c |
| 1169 | Yetturallapadu | 581083 | 248 | 1129 | 288 | a | 2 | 1 | b | b | b | c | c | c | c |
| 1170 | Harichandrapuram | 581084 | 971 | 4362 | 1125 | 1 | 6 | 3 | 1 | c | c | c | c | c | c |
| 1171 | Nimmada | 581085 | 372 | 3156 | 807 | 1 | 6 | 2 | 1 | b | b | c | c | c | c |
| 1172 | Peddabammidi | 581086 | 357 | 1761 | 423 | b | 3 | 1 | b | b | b | c | c | c | c |
| 1173 | Narasingupalle | 581087 | 174 | 159 | 45 | b | 1 | a | a | b | b | c | c | c | c |
| 1174 | Vandrada | 581088 | 241 | 1580 | 424 | a | 2 | a | a | a | a | c | c | c | c |
| 1175 | Chinnabammidi | 581089 | 402 | 1212 | 330 | b | 2 | 1 | a | b | b | c | c | c | c |
| 1176 | Chittivalasa | 581090 | 485 | 2344 | 618 | b | 4 | a | a | b | b | c | c | c | c |
| 1177 | Chinavenkatapuram | 581091 | 79 | 559 | 146 | b | 1 | a | a | a | c | c | c | c | c |
| Total | | | 15399 | 74718 | 19240 | 6 | 122 | 42 | 15 | 3 | 1 | 0 | 0 | 0 | 0 |

**Census of India 2011- Village Directory
Amenities and Land use (As on 2009)**

Name of District : Srikakulam

Location Code No.: 542

Name of Mandal Parishad : Kotabommali

Location Code No.: 0466

| Number of educational amenities available (If not available within the village, the distance range code viz; a for <5 Kms, b for 5-10 Kms and c for 10+ kms of nearest place where facility is available is given). | | | | Number of Medical Amenities available. (If not available within the village, the distance range code viz; a for < 5 Kms, b for 5-10 Kms and c for 10+ kms of nearest place where facility is available is given). | | | | | | | | | | | Name of Village | Sl. No. |
|---|-----------------------------------|-----------------------------------|------------------|---|-----------------------------|---------------------------------|--|--------------------|--------------------------|------------------------------------|----------------|--------------------------|----------------------------|-----------------------------|---------------------|---------|
| Vocational training school /ITI | Non-formal training centre (NFTC) | Special school for disabled (SSD) | Others (specify) | Community health centre (CHC) | Primary health centre (PHC) | Primary health sub centre (PHS) | Maternity and child welfare centre (MCW) | T. B. clinic (TBC) | Hospital-allopathic (HA) | Hospital-alternative medicine (HO) | Dispensary (D) | Veterinary hospital (VH) | Mobile health clinic (MHC) | Family welfare centre (FWC) | | |
| 17 | 18 | 19 | 20 | 21 | 22 | 23 | 24 | 25 | 26 | 27 | 28 | 29 | 30 | 31 | 2 | 1 |
| c | a | c | | c | 1 | 1 | c | c | 1 | c | c | 1 | a | c | Kotabommali | 1158 |
| c | b | c | | c | b | 1 | c | c | a | c | c | b | a | c | Gangaram | 1159 |
| c | b | c | | c | b | b | c | c | a | c | c | b | 1 | c | Lakkamiddi | 1160 |
| c | b | c | | c | b | 1 | c | c | a | c | c | b | a | c | Yelamanchili | 1161 |
| c | a | c | | c | b | a | c | c | b | c | c | b | 1 | c | Sariaboddapadu | 1162 |
| c | a | c | | c | b | 1 | c | c | b | c | c | b | a | c | Srijagannadha Puram | 1163 |
| a | a | c | | c | b | b | c | c | b | c | c | b | 1 | c | Duppalapadu | 1164 |
| c | a | c | | c | b | b | c | c | b | c | c | b | 1 | c | Regulapadu | 1165 |
| c | b | c | | c | c | a | c | c | b | c | c | b | 1 | c | Sowdam | 1166 |
| b | b | c | | c | a | a | c | c | b | c | b | a | 1 | c | Narayanavalasa | 1167 |
| b | b | c | | c | 1 | 1 | c | c | b | c | b | 1 | a | c | Tilaru | 1168 |
| c | b | c | | c | b | a | c | c | b | c | a | a | 1 | c | Yetturallapadu | 1169 |
| c | b | c | | c | c | 1 | c | c | c | c | 1 | 1 | a | c | Harichandrapuram | 1170 |
| b | b | c | | c | b | 1 | c | c | c | c | a | 1 | a | c | Nimmada | 1171 |
| b | b | c | | c | b | 1 | c | c | b | c | b | a | a | c | Peddabammidi | 1172 |
| b | b | c | | c | a | a | c | c | c | c | b | a | 1 | c | Narasingupalle | 1173 |
| a | b | c | | c | a | a | c | c | b | c | c | a | 1 | c | Vandrada | 1174 |
| b | b | c | | c | b | b | c | c | b | c | c | b | 1 | c | Chinnabammidi | 1175 |
| c | b | c | | c | b | a | c | c | b | c | b | a | 1 | c | Chittivalasa | 1176 |
| c | b | c | | c | c | a | c | c | b | c | c | b | 1 | c | Chinavenkatapuram | 1177 |
| 0 | 1 | 0 | 0 | 0 | 3 | 15 | 0 | 0 | 1 | 0 | 1 | 7 | 28 | 0 | | |

**Census of India 2011- Village Directory
Amenities and Land use (As on 2009)**

Name of District : Srikakulam

Location Code No.: 542

Name of Mandal Parishad : Kotabommali

Location Code No.: 0466

| Sl. No. | Name of Village | Number of Non-Government Medical Amenities available. | | | | | | | Availability of drinking water - Yes / No | | | | | | | |
|--------------|---------------------|---|---------------------------------------|--|-------------------------------------|---|---------------|----------|---|---------------------------------------|-----------|------------------------|----------|---------------|--------------------|----------|
| | | Charitable non Govt. hospital/Nursing home. | Medical practitioner with MBBS Degree | Medical practitioner with other degree | Medical practitioner with no degree | Traditional practitioner and faith healer | Medicine Shop | Others | Tap water (Treated/Untreated) | Well water (Covered / Uncovered well) | Hand Pump | Tube wells / Bore well | Spring | River / Canal | Tank / Pond / Lake | Others |
| 1 | 2 | 32 | 33 | 34 | 35 | 36 | 37 | 38 | 39 | 40 | 41 | 42 | 43 | 44 | 45 | 46 |
| 1158 | Kotabommali | 2 | 5 | 0 | 0 | 0 | 6 | 0 | Yes | Yes | Yes | Yes | No | No | No | No |
| 1159 | Gangaram | 0 | 0 | 0 | 0 | 0 | 0 | 0 | Yes | Yes | Yes | Yes | No | No | Yes | No |
| 1160 | Lakkamiddi | 0 | 0 | 1 | 0 | 0 | 0 | 0 | Yes | Yes | Yes | Yes | No | No | Yes | No |
| 1161 | Yelamanchili | 0 | 0 | 0 | 0 | 0 | 0 | 0 | Yes | Yes | Yes | Yes | No | No | Yes | No |
| 1162 | Sariaboddapadu | 0 | 0 | 0 | 1 | 0 | 0 | 0 | Yes | Yes | Yes | Yes | No | No | Yes | No |
| 1163 | Srijagannadha Puram | 0 | 0 | 0 | 1 | 0 | 0 | 0 | Yes | Yes | Yes | Yes | No | No | Yes | No |
| 1164 | Duppalapadu | 0 | 0 | 0 | 1 | 0 | 0 | 0 | Yes | Yes | Yes | Yes | No | No | Yes | No |
| 1165 | Regulapadu | 0 | 0 | 0 | 3 | 0 | 0 | 0 | Yes | Yes | Yes | Yes | No | No | Yes | No |
| 1166 | Sowdam | 0 | 0 | 0 | 2 | 0 | 1 | 0 | Yes | Yes | Yes | Yes | No | No | Yes | No |
| 1167 | Narayanavalasa | 0 | 0 | 0 | 1 | 0 | 1 | 0 | Yes | Yes | Yes | Yes | No | No | Yes | No |
| 1168 | Tilaru | 0 | 0 | 0 | 2 | 0 | 0 | 0 | Yes | Yes | Yes | Yes | No | No | Yes | No |
| 1169 | Yetturallapadu | 0 | 0 | 0 | 0 | 0 | 0 | 0 | Yes | Yes | Yes | Yes | No | No | Yes | No |
| 1170 | Harichandrapuram | 0 | 0 | 0 | 2 | 0 | 2 | 0 | Yes | Yes | Yes | Yes | No | No | Yes | No |
| 1171 | Nimmada | 0 | 0 | 0 | 3 | 0 | 2 | 0 | Yes | Yes | Yes | Yes | No | No | Yes | No |
| 1172 | Peddabammidi | 0 | 0 | 0 | 2 | 0 | 1 | 0 | Yes | Yes | Yes | Yes | No | No | Yes | No |
| 1173 | Narsingupalle | 0 | 0 | 0 | 0 | 0 | 0 | 0 | Yes | Yes | Yes | Yes | No | No | Yes | No |
| 1174 | Vandrada | 0 | 0 | 0 | 0 | 0 | 0 | 0 | Yes | Yes | Yes | Yes | No | No | Yes | No |
| 1175 | Chinnabammidi | 0 | 0 | 0 | 0 | 0 | 0 | 0 | Yes | Yes | Yes | Yes | No | No | Yes | No |
| 1176 | Chittivalasa | 0 | 0 | 0 | 1 | 0 | 0 | 0 | Yes | Yes | Yes | Yes | No | No | Yes | No |
| 1177 | Chinavenkatapuram | 0 | 0 | 0 | 0 | 0 | 0 | 0 | Yes | Yes | Yes | Yes | No | No | Yes | No |
| Total | | 2 | 7 | 1 | 32 | 1 | 17 | 0 | 43 | 43 | 43 | 42 | 0 | 0 | 41 | 0 |

**Census of India 2011- Village Directory
Amenities and Land use (As on 2009)**

Name of District : Srikakulam

Location Code No.: 542

Name of Mandal Parishad : Kotabommali

Location Code No.: 0466

| Availability of toilet & others Yes / No | | | | Communication and transport facilities (If amenities available code -Yes is given except for Village Pin Code ,If not available within the village , the distance range code viz; a for < 5 Kms, b for 5-10 Kms and c for 10+ kms of nearest place where facility is available is given). | | | | | | | | Name of Village | Sl. No. |
|--|----------------------------------|---|--|---|-----------------------|--------------------------------|------------------|-------------------------|--------------------------|-----------------------|---|---------------------|---------|
| Community toilet including bath. | Community toilet excluding bath. | Rural sanitary mart or sanitary hardware outlet available near the village. | Community bio- gas or recycle of waste for productive use. | Post office(PO) | Sub post office (SPO) | Post & Telegraph office (P&TO) | Village Pin Code | Telephones (Land lines) | Public call office (PCO) | Mobile phone coverage | Internet cafes/ Common service centre (CSC) | | |
| 47 | 48 | 49 | 50 | 51 | 52 | 53 | 54 | 55 | 56 | 57 | 58 | 2 | 1 |
| No | Yes | No | No | Yes | a | Yes | 532195 | Yes | Yes | Yes | Yes | Kotabommali | 1158 |
| No | No | No | No | a | Yes | b | 532195 | Yes | Yes | Yes | a | Gangaram | 1159 |
| No | No | No | No | b | a | b | 532195 | Yes | Yes | Yes | b | Lakkamiddi | 1160 |
| No | No | No | No | b | Yes | b | 532195 | Yes | Yes | Yes | b | Yelamanchili | 1161 |
| No | No | No | No | b | a | b | 532195 | Yes | Yes | Yes | b | Sariaboddapadu | 1162 |
| No | No | No | No | b | a | b | 532432 | Yes | Yes | Yes | b | Srijagannadha Puram | 1163 |
| No | No | No | No | b | Yes | b | 532195 | Yes | Yes | Yes | b | Duppalapadu | 1164 |
| No | No | No | No | b | Yes | b | 532432 | Yes | Yes | Yes | b | Regulapadu | 1165 |
| No | No | No | No | b | a | b | 532432 | Yes | Yes | Yes | c | Sowdam | 1166 |
| No | No | No | No | a | a | c | 532195 | Yes | Yes | Yes | b | Narayanavalasa | 1167 |
| No | No | No | No | Yes | b | c | 532474 | Yes | Yes | Yes | b | Tilaru | 1168 |
| No | No | No | No | a | a | b | 532474 | Yes | Yes | Yes | b | Yetturallapadu | 1169 |
| No | No | No | No | Yes | a | c | 532430 | Yes | Yes | Yes | c | Harichandrapuram | 1170 |
| No | No | No | No | a | Yes | b | 532430 | Yes | Yes | Yes | b | Nimmada | 1171 |
| No | No | No | No | a | Yes | b | 532474 | Yes | Yes | Yes | b | Peddabammidi | 1172 |
| No | No | No | No | a | a | b | 532474 | Yes | Yes | Yes | b | Narasingupalle | 1173 |
| No | No | No | No | a | a | b | 532474 | Yes | Yes | Yes | a | Vandrada | 1174 |
| No | No | No | No | a | b | b | 532474 | Yes | Yes | Yes | b | Chinnabammidi | 1175 |
| No | No | No | No | b | a | b | 532430 | Yes | Yes | Yes | b | Chittivalasa | 1176 |
| No | No | No | No | a | a | c | 532430 | Yes | Yes | Yes | c | Chinavenkatapuram | 1177 |
| 1 | 1 | 0 | 0 | 6 | 11 | 1 | | 43 | 43 | 43 | 2 | | |

**Census of India 2011- Village Directory
Amenities and Land use (As on 2009)**

Name of District : Srikakulam

Location Code No.: 542

Name of Mandal Parishad : Kotabommali

Location Code No.: 0466

| Sl. No. | Name of Village | Communication and transport facilities (If amenities available code -Yes is given except for Village Pin Code, If not available within the village, the distance range code viz; a for < 5 Kms, b for 5-10 Kms and c for 10+ kms of nearest place where facility is available is given). | | | | | | | | |
|--------------|---------------------|--|--------------------------------|------------------|---------------------|----------------|-----------|---|-------------------------|--------------------------|
| | | Private courier facility | Bus service (Public & Private) | Railway stations | Auto/Modified Autos | Taxis and Vans | Tractors | Cycle-pulled rickshaws(Manual & Machine driven) | Carts driven by animals | Sea /River ferry service |
| 1 | 2 | 59 | 60 | 61 | 62 | 63 | 64 | 65 | 66 | 67 |
| 1158 | Kotabommali | Yes | Yes | Yes | Yes | Yes | Yes | Yes | Yes | |
| 1159 | Gangaram | b | a | a | Yes | Yes | Yes | | Yes | |
| 1160 | Lakkamiddi | b | Yes | b | Yes | a | Yes | | Yes | |
| 1161 | Yelamanchili | b | a | a | Yes | b | Yes | | a | |
| 1162 | Sariaboddapadu | b | a | b | Yes | Yes | Yes | Yes | Yes | |
| 1163 | Srijagannadha Puram | b | a | a | Yes | Yes | Yes | Yes | Yes | |
| 1164 | Duppalapadu | b | a | b | Yes | a | Yes | | Yes | |
| 1165 | Regulapadu | b | Yes | b | Yes | Yes | Yes | | Yes | |
| 1166 | Sowdam | b | Yes | a | Yes | Yes | Yes | | Yes | |
| 1167 | Narayanavalasa | c | Yes | a | Yes | Yes | Yes | Yes | Yes | |
| 1168 | Tilaru | c | Yes | Yes | Yes | a | Yes | Yes | Yes | |
| 1169 | Yetturallapadu | b | Yes | a | Yes | Yes | Yes | | Yes | |
| 1170 | Harichandrapuram | c | Yes | Yes | Yes | Yes | Yes | | a | |
| 1171 | Nimmada | b | Yes | a | Yes | Yes | Yes | Yes | Yes | |
| 1172 | Peddabammidi | b | Yes | a | Yes | Yes | Yes | Yes | Yes | |
| 1173 | Narasingupalle | b | a | a | Yes | a | Yes | | Yes | |
| 1174 | Vandrada | b | Yes | a | Yes | Yes | Yes | | Yes | |
| 1175 | Chinnabammidi | b | Yes | a | Yes | Yes | Yes | | Yes | |
| 1176 | Chittivalasa | b | Yes | b | Yes | Yes | Yes | | Yes | |
| 1177 | Chinavenkatapuram | c | a | b | Yes | a | a | | Yes | |
| Total | | 1 | 21 | 3 | 40 | 21 | 42 | 14 | 41 | 0 |

**Census of India 2011- Village Directory
Amenities and Land use (As on 2009)**

Name of District : Srikakulam

Location Code No.: 542

Name of Mandal Parishad : Kotabommali

Location Code No.: 0466

| Village connected to highways,village roads, banks & credit societies (If amenities available code -Yes is given, If not available within the village , the distance range code viz; a for < 5 Kms, b for 5-10 Kms and c for 10+ kms of nearest place where facility is available is given). | | | | | | | | | | | | Name of Village | Sl. No. |
|--|--------------------------------|--|-----------------------------------|-------------|----------------|----------------------------------|--------------------------------------|----------------|---------------------------------|----------|-------------------------------|---------------------|---------|
| Connected to national highway(NH) | Connected to state highway(SH) | Connected to major district road (MDR) | Connected to others district road | Pucca roads | Kutchcha roads | Water bounded macadam(WBM) roads | Navigable waterway (river/canal)(NW) | Footpaths (FP) | Commercial & Co-operative Banks | ATM | Agricultural Credit Societies | | |
| 68 | 69 | 70 | 71 | 72 | 73 | 74 | 75 | 76 | 77 | 78 | 79 | 2 | 1 |
| Yes | c | Yes | Yes | Yes | Yes | Yes | | Yes | Yes | Yes | Yes | Kotabommali | 1158 |
| b | c | a | Yes | Yes | Yes | c | | Yes | b | b | b | Gangaram | 1159 |
| b | c | b | Yes | Yes | Yes | b | | Yes | b | b | b | Lakkamiddi | 1160 |
| a | c | b | Yes | Yes | Yes | Yes | | Yes | b | b | b | Yelamanchili | 1161 |
| a | c | b | Yes | Yes | Yes | c | | Yes | b | b | b | Sariaboddapadu | 1162 |
| Yes | c | b | Yes | Yes | Yes | c | | Yes | b | b | b | Srijagannadha Puram | 1163 |
| a | c | Yes | Yes | Yes | Yes | c | | Yes | b | b | b | Duppalapadu | 1164 |
| b | c | Yes | Yes | Yes | Yes | b | | Yes | b | b | b | Regulapadu | 1165 |
| b | c | Yes | Yes | Yes | Yes | c | | Yes | b | b | b | Sowdam | 1166 |
| b | c | Yes | Yes | Yes | Yes | c | | Yes | a | c | c | Narayanavalasa | 1167 |
| a | c | a | Yes | Yes | Yes | Yes | | Yes | Yes | c | c | Tilaru | 1168 |
| Yes | c | a | Yes | Yes | Yes | c | | Yes | b | b | b | Yetturallapadu | 1169 |
| a | c | a | Yes | Yes | Yes | Yes | | Yes | b | c | c | Harichandrapuram | 1170 |
| a | c | Yes | Yes | Yes | Yes | Yes | | Yes | b | b | b | Nimmada | 1171 |
| Yes | c | Yes | Yes | Yes | Yes | c | | Yes | b | b | b | Peddabammidi | 1172 |
| Yes | c | a | Yes | a | Yes | b | | Yes | b | b | b | Narasingupalle | 1173 |
| Yes | c | a | Yes | Yes | Yes | c | | Yes | b | b | b | Vandrada | 1174 |
| a | c | a | Yes | Yes | Yes | c | | Yes | b | b | b | Chinnabammidi | 1175 |
| a | c | a | Yes | Yes | Yes | b | | Yes | b | b | b | Chittivalasa | 1176 |
| b | c | Yes | Yes | Yes | Yes | b | | Yes | a | c | c | Chinavenkatapuram | 1177 |
| 12 | 0 | 15 | 43 | 38 | 43 | 8 | 0 | 43 | 3 | 1 | 1 | | |

Census of India 2011- Village Directory
Amenities and Land use (As on 2009)

Name of District : Srikakulam

Location Code No.: 542

Name of Mandal Parishad : Kotabommali

Location Code No.: 0466

| Sl. No. | Name of Village | Availability of miscellaneous facilities (If amenities available code -Yes is given. If not available within the village, the distance range code viz; a for < 5 Kms, b for 5-10 Kms and c for 10+ kms of nearest place where facility is available is given). | | | | | | | | | |
|--------------|---------------------|--|---------------------------------------|-------------------------|-------------|--------------------------------|---|--|------------------------------|--|----------------------------------|
| | | Self-Help Group (SHG) | Public distribution system (PDS) shop | Mandis / Regular market | Weekly Haat | Agricultural marketing society | Integrated Child Development Scheme (Nutritional Centres) | Anganwadi Centre (Nutritional Centres) | Others (Nutritional Centres) | ASHA (Accredited Social Health Activist) | Community centre with/without TV |
| 1 | 2 | 80 | 81 | 82 | 83 | 84 | 85 | 86 | 87 | 88 | 89 |
| 1158 | Kotabommali | Yes | Yes | Yes | Yes | Yes | Yes | Yes | Yes | Yes | Yes |
| 1159 | Gangaram | Yes | Yes | a | b | b | b | b | Yes | Yes | b |
| 1160 | Lakkamdididi | Yes | Yes | a | b | b | b | Yes | Yes | Yes | Yes |
| 1161 | Yelamanchili | Yes | Yes | Yes | Yes | b | b | Yes | Yes | Yes | b |
| 1162 | Sariaboddapadu | Yes | Yes | a | a | a | b | Yes | Yes | Yes | b |
| 1163 | Srijagannadha Puram | Yes | Yes | a | a | a | b | Yes | Yes | Yes | b |
| 1164 | Duppalapadu | Yes | Yes | b | b | a | b | Yes | Yes | Yes | b |
| 1165 | Regulapadu | Yes | Yes | a | b | b | b | Yes | Yes | Yes | b |
| 1166 | Sowdam | Yes | Yes | a | b | b | b | Yes | Yes | Yes | b |
| 1167 | Narayanavalasa | Yes | Yes | a | Yes | c | c | Yes | Yes | Yes | b |
| 1168 | Tilaru | Yes | Yes | Yes | a | c | c | Yes | Yes | Yes | Yes |
| 1169 | Yetturallapadu | Yes | Yes | Yes | Yes | b | b | Yes | Yes | Yes | b |
| 1170 | Harichandrapuram | Yes | Yes | Yes | b | b | c | Yes | Yes | Yes | b |
| 1171 | Nimmada | Yes | Yes | Yes | c | b | b | Yes | Yes | Yes | b |
| 1172 | Peddabammidi | Yes | Yes | a | Yes | b | b | Yes | Yes | Yes | b |
| 1173 | Narasingupalle | Yes | a | a | a | b | b | Yes | Yes | a | b |
| 1174 | Vandrada | Yes | Yes | a | Yes | b | b | Yes | Yes | Yes | b |
| 1175 | Chinnabammidi | Yes | Yes | b | b | b | b | Yes | Yes | Yes | b |
| 1176 | Chittivalasa | Yes | Yes | Yes | Yes | b | b | Yes | Yes | Yes | b |
| 1177 | Chinavenkatapuram | Yes | a | a | Yes | b | c | Yes | Yes | a | a |
| Total | | 42 | 37 | 13 | 19 | 2 | 2 | 41 | 43 | 39 | 5 |

**Census of India 2011- Village Directory
Amenities and Land use (As on 2009)**

Name of District : Srikakulam

Location Code No.: 542

Name of Mandal Parishad : Kotabommali

Location Code No.: 0466

| Availability of miscellaneous facilities (If amenities available code -Yes is given, If not available within the village, the distance range code viz; a for < 5 Kms, b for 5-10 Kms and c for 10+ kms of nearest place where facility is available is given). | | | | | | | | Availability of electricity (Yes/No) | | | | Nearest Town | | Name of Village | Sl. No. |
|--|---------------------------------|---------------------|----------------|---------------------|------------------|--------------------------|-----------------------------------|--------------------------------------|---|--------------------------------------|--------------------------------|------------------|---|---------------------|---------|
| Sports Field, | Sports Club / Recreation Centre | Cinema / Video Hall | Public Library | Public Reading Room | Newspaper Supply | Assembly Polling station | Birth & Death Registration Office | Power Supply for Domestic Use (ED) | Power Supply for Agricultural Use (EAG) | Power Supply for Commercial Use (EC) | Power Supply for All Uses (EA) | Name | Distance range code i.e. a for <5 Kms, b for 5-10 Kms and c for 10+ kms | | |
| 90 | 91 | 92 | 93 | 94 | 95 | 96 | 97 | 98 | 99 | 100 | 101 | 102 | 103 | 2 | 1 |
| Yes | c | Yes | Yes | Yes | Yes | Yes | Yes | Yes | Yes | Yes | Yes | Palasa Kasibugga | c | Kotabommali | 1158 |
| b | c | b | b | b | Yes | Yes | Yes | Yes | Yes | Yes | Yes | Palasa Kasibugga | c | Gangaram | 1159 |
| b | c | b | b | b | Yes | Yes | Yes | Yes | Yes | Yes | Yes | Palasa Kasibugga | c | Lakkamididi | 1160 |
| b | c | b | b | b | Yes | Yes | Yes | Yes | Yes | Yes | Yes | Palasa Kasibugga | c | Yelamanchili | 1161 |
| c | c | b | b | b | Yes | Yes | Yes | Yes | Yes | Yes | Yes | Amadalavalasa | c | Sariaboddapadu | 1162 |
| b | c | b | b | b | Yes | Yes | Yes | Yes | Yes | Yes | Yes | Amadalavalasa | c | Srijagannadha Puram | 1163 |
| b | c | b | b | b | Yes | Yes | Yes | Yes | Yes | Yes | Yes | Amadalavalasa | c | Duppalapadu | 1164 |
| b | c | b | b | b | Yes | Yes | Yes | Yes | Yes | Yes | Yes | Amadalavalasa | c | Regulapadu | 1165 |
| b | c | c | b | b | Yes | Yes | Yes | Yes | Yes | Yes | Yes | Amadalavalasa | c | Sowdam | 1166 |
| b | c | b | b | b | Yes | Yes | Yes | Yes | Yes | Yes | Yes | Amadalavalasa | c | Narayanavalasa | 1167 |
| Yes | c | b | b | b | Yes | Yes | Yes | Yes | Yes | Yes | Yes | Amadalavalasa | c | Tilaru | 1168 |
| b | b | b | b | b | Yes | Yes | Yes | Yes | Yes | Yes | Yes | Amadalavalasa | c | Yetturallapadu | 1169 |
| Yes | c | c | b | b | Yes | Yes | Yes | Yes | Yes | Yes | Yes | Amadalavalasa | c | Harichandrapuram | 1170 |
| Yes | c | b | b | b | Yes | Yes | Yes | Yes | Yes | Yes | Yes | Amadalavalasa | c | Nimmada | 1171 |
| a | c | b | b | b | Yes | Yes | Yes | Yes | Yes | Yes | Yes | Amadalavalasa | c | Peddabammidi | 1172 |
| b | c | b | b | b | Yes | Yes | Yes | Yes | Yes | Yes | Yes | Amadalavalasa | c | Narasingupalle | 1173 |
| a | c | a | a | a | Yes | Yes | Yes | Yes | Yes | Yes | Yes | Amadalavalasa | c | Vandrada | 1174 |
| b | c | b | b | b | Yes | Yes | Yes | Yes | Yes | Yes | Yes | Amadalavalasa | c | Chinnabammidi | 1175 |
| b | c | b | b | b | Yes | Yes | Yes | Yes | Yes | Yes | Yes | Amadalavalasa | c | Chittivalasa | 1176 |
| c | c | b | c | c | Yes | Yes | Yes | Yes | Yes | Yes | Yes | Amadalavalasa | c | Chinavenkatapuram | 1177 |
| 7 | 0 | 2 | 1 | 1 | 43 | 43 | 43 | 43 | 43 | 43 | 43 | | 0 | | |

Census of India 2011- Village Directory
Amenities and Land use (As on 2009)

Name of District : Srikakulam

Location Code No.: 542

Name of Mandal Parishad : Kotabommali

Location Code No.: 0466

| Sl. No. | Name of Village | Land Use | | | | | | | | | | |
|--------------|---------------------|---|----------------------------------|-------------------------------|--|--|-----------------------|---|-----------------|---------------|---------------------------|------------------------------|
| | | Area under different types of land use (in hectares rounded up to one decimal place) | | | | | | | | | | |
| | | Forests | Area under Non-agricultural Uses | Barren and Un-cultivable land | Permanent Pastures and Other Grazing Lands | Land Under Miscellaneous Tree Crops etc. | Culturable Waste Land | Fallow lands other than current fallows | Current Fallows | Net Area Sown | Total Irrigated Land Area | Total Un-irrigated Land Area |
| 1 | 2 | 104 | 105 | 106 | 107 | 108 | 109 | 110 | 111 | 112 | 113 | 114 |
| 1158 | Kotabommali | 0 | 245.2 | 80.2 | 6.5 | 15.8 | 13 | 30.8 | 10.9 | 450.7 | 312.3 | 180.2 |
| 1159 | Gangaram | 0 | 8.9 | 96.6 | 4.4 | 1.6 | 1.6 | 16.6 | 19.4 | 94.8 | 112.2 | 18.6 |
| 1160 | Lakkamiddi | 0 | 3.3 | 18.1 | 6.5 | 3.6 | 0 | 0 | 0.4 | 345.1 | 260.1 | 85.4 |
| 1161 | Yelamanchili | 0 | 42.3 | 25.1 | 5.7 | 21 | 0 | 0 | 0 | 417.9 | 294.8 | 123.1 |
| 1162 | Sariaboddapadu | 0 | 2.5 | 0 | 0 | 6.9 | 2 | 5.3 | 4.9 | 106.5 | 100.6 | 16 |
| 1163 | Srijagannadha Puram | 0 | 133.6 | 52.2 | 8.5 | 13 | 5.7 | 42.9 | 8.5 | 304.6 | 269.8 | 86.2 |
| 1164 | Duppalapadu | 0 | 96.9 | 15 | 2 | 6.1 | 1.2 | 30.8 | 6.1 | 153 | 141.6 | 48.2 |
| 1165 | Regulapadu | 0 | 131.5 | 27.1 | 6.9 | 10.5 | 6.9 | 29.2 | 9.7 | 257.2 | 209.8 | 86.2 |
| 1166 | Sowdam | 0 | 95 | 42.1 | 4.9 | 8.1 | 0 | 0 | 1.2 | 294.7 | 223.5 | 72.5 |
| 1167 | Narayanavalasa | 0 | 49 | 21 | 1.2 | 6.5 | 1.6 | 6.1 | 4.4 | 116.1 | 57.4 | 69.2 |
| 1168 | Tilaru | 0 | 115.9 | 44.9 | 5.3 | 17 | 14.6 | 0 | 24.7 | 238.7 | 175.5 | 87.9 |
| 1169 | Yetturallapadu | 0 | 42.7 | 25.1 | 2 | 8.1 | 4.9 | 10.5 | 8.9 | 145.8 | 110.5 | 54.7 |
| 1170 | Harichandrapuram | 0 | 374.7 | 25.9 | 6.9 | 24.3 | 7.3 | 145.3 | 26.3 | 360.2 | 514.9 | 17 |
| 1171 | Nimmada | 0 | 22.9 | 33.2 | 0.8 | 8.9 | 0 | 0 | 2.4 | 303.8 | 279 | 27.2 |
| 1172 | Peddabammidi | 0 | 85.4 | 33.2 | 0 | 11.3 | 7.7 | 0 | 26.7 | 192.7 | 109.4 | 110 |
| 1173 | Narasingupalle | 0 | 99.5 | 17 | 4.9 | 1.6 | 1.6 | 12.2 | 8.5 | 28.7 | 27.5 | 21.9 |
| 1174 | Vandrada | 0 | 63.1 | 21 | 0.8 | 2 | 1.6 | 19.8 | 13 | 119.6 | 105 | 47.4 |
| 1175 | Chinnabammidi | 0 | 206.8 | 55.9 | 0 | 5.3 | 3.6 | 63.2 | 17.4 | 49.9 | 62 | 68.4 |
| 1176 | Chittivalasa | 0 | 73.3 | 40.1 | 6.9 | 17.8 | 0 | 0 | 0 | 346.9 | 231.6 | 115.4 |
| 1177 | Chinavenkatapuram | 0 | 5.3 | 3.5 | 0 | 0.8 | 0 | 0 | 0.4 | 69 | 56.3 | 13.1 |
| Total | | 0 | 4264.1 | 1272.5 | 173.7 | 352.9 | 153.9 | 928.2 | 369.8 | 7883.5 | 6281.4 | 2900.2 |

**Census of India 2011- Village Directory
Amenities and Land use (As on 2009)**

Name of District : Srikakulam

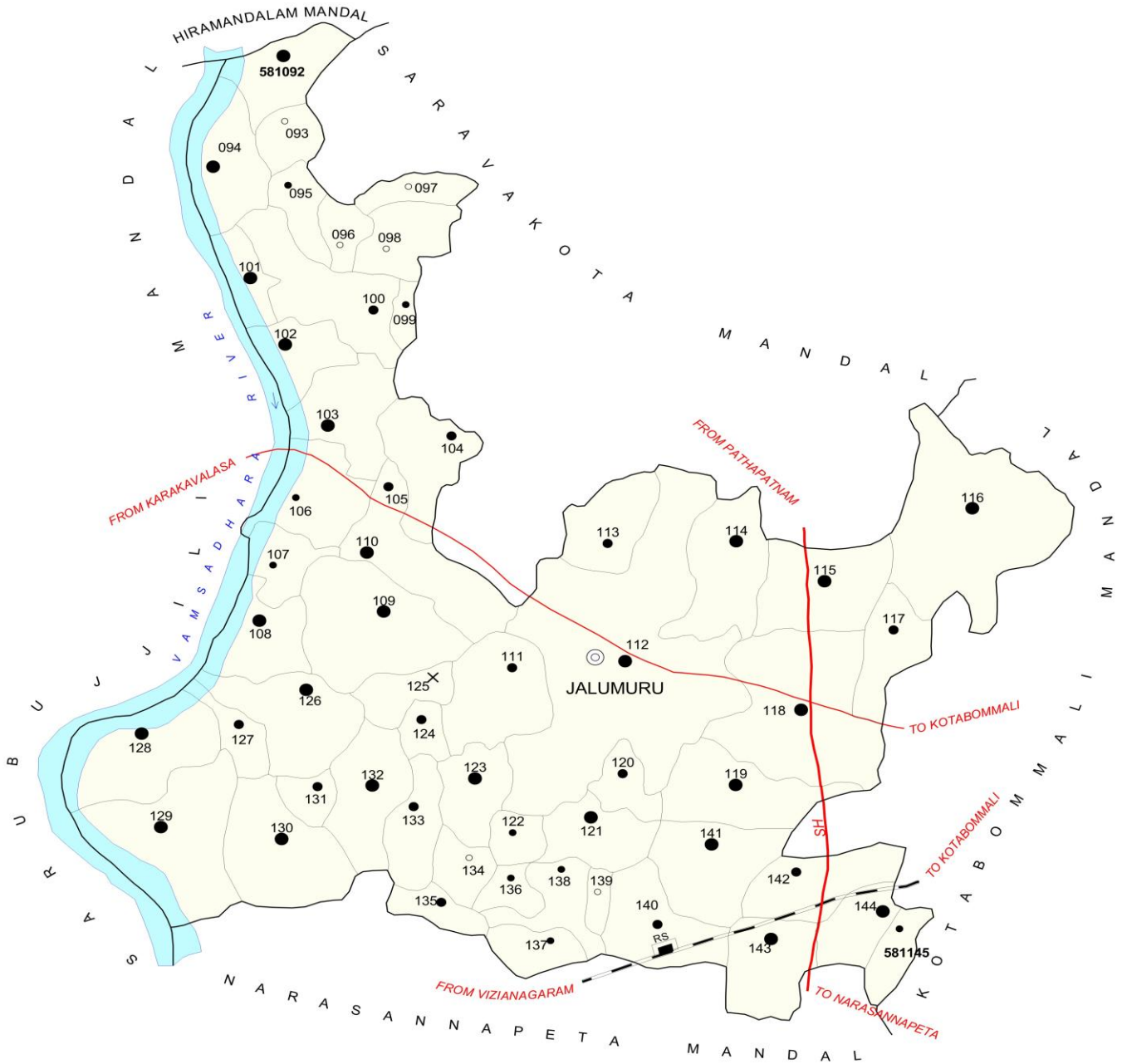
Location Code No.: 542

Name of Mandal Parishad : Kotabommali

Location Code No.: 0466

| Land Use | | | | | Name of three most important commodities manufactured | Name of Village | Sl. No. | | |
|--|------------------------|------------------|-----------------|------------|---|-----------------|---------|---------------------|------|
| Area irrigated by source (in hectare). | | | | | | | | | |
| Canals (C) | Wells/Tube-wells(W/TW) | Tanks/Lakes(T/L) | Water Falls(WF) | Others(O) | First | Second | Third | | |
| 115 | 116 | 117 | 118 | 119 | 120 | 121 | 122 | 2 | 1 |
| 291.5 | 20.8 | 0 | 0 | 0 | Jute Products | | | Kotabommali | 1158 |
| 107.7 | 4.5 | 0 | 0 | 0 | Salt | | | Gangaram | 1159 |
| 249 | 11.1 | 0 | 0 | 0 | | | | Lakkamdiddi | 1160 |
| 102 | 26.4 | 166.4 | 0 | 0 | | | | Yelamanchili | 1161 |
| 85 | 15.6 | 0 | 0 | 0 | | | | Sariaboddapadu | 1162 |
| 216.6 | 53.2 | 0 | 0 | 0 | | | | Srijagannadha Puram | 1163 |
| 64 | 12.1 | 65.6 | 0 | 0 | | | | Duppalapadu | 1164 |
| 31.3 | 83 | 95.5 | 0 | 0 | | | | Regulapadu | 1165 |
| 0 | 9.7 | 213.8 | 0 | 0 | | | | Sowdam | 1166 |
| 9.3 | 3.1 | 10.9 | 0 | 34 | | | | Narayanavalasa | 1167 |
| 2.3 | 29.5 | 10.5 | 0 | 133.2 | | | | Tilaru | 1168 |
| 91.9 | 18.6 | 0 | 0 | 0 | | | | Yetturallapadu | 1169 |
| 484.6 | 30.3 | 0 | 0 | 0 | | | | Harichandrapuram | 1170 |
| 209.9 | 52.1 | 17 | 0 | 0 | Jute Products | | | Nimmada | 1171 |
| 0 | 17.1 | 92.3 | 0 | 0 | | | | Peddabammidi | 1172 |
| 0 | 2.4 | 25.1 | 0 | 0 | Granites | | | Narasingupalle | 1173 |
| 17 | 14.3 | 73.7 | 0 | 0 | | | | Vandrada | 1174 |
| 28.3 | 6.2 | 27.5 | 0 | 0 | Granites | | | Chinnabammidi | 1175 |
| 206.1 | 25.5 | 0 | 0 | 0 | | | | Chittivalasa | 1176 |
| 53 | 3.3 | 0 | 0 | 0 | | | | Chinavenkatapuram | 1177 |
| 2733.7 | 700.2 | 2680.4 | 0 | 167 | | | | | |

INDIA
 ANDHRA PRADESH
JALUMURU MANDAL
 SRIKAKULAM DISTRICT



AREA : 148.47 Sq. Kms.
 POPULATION : 59599
 No. OF TOWNS : Nil
 No. OF VILLAGES : 54
 DISTANCE FROM Dist.H.Qtrs.
 TO MANDAL : 32 Kms.

| | |
|--|---------|
| BOUNDARY, MANDAL..... | |
| " VILLAGE WITH MDDS CODE | 581092 |
| HEADQUARTERS, MANDAL | ○ |
| POPULATION SIZE OF VILLAGES: BELOW 200, | ○ |
| 200-499, 500-999, 1000-4999..... | ● ● ● ● |
| UNINHABITED VILLAGE WITH MDDS CODE | X581125 |
| STATE HIGHWAY | SH |
| IMPORTANT METALLED ROADS..... | — |
| RAILWAYLINE WITH STATION, BROAD GAUGE... | RS |
| RIVER/STREAM..... | ~~~~~ |

ALPHABETICAL LIST OF VILLAGES (MANDAL PARISHAD WISE)
SRIKAKULAM DISTRICT

| Sl. No. | Name of Village | 2011 Census Location Code No. | 2001 Census Location Code No. |
|---|----------------------|-------------------------------|-------------------------------|
| 1 | 2 | 3 | 4 |
| Name of Mandal Parishad : Jalumuru | | | |
| Name of Mandal : Jalumuru (0024) | | | |
| 1 | Akkurada | 2854204792581109 | 2811002401211200 |
| 2 | Allada | 2854204792581130 | 2811002401213300 |
| 3 | Alladapeta | 2854204792581131 | 2811002401213400 |
| 4 | Andhavaram | 2854204792581129 | 2811002401213200 |
| 5 | Annupuram | 2854204792581093 | 2811002401209600 |
| 6 | Atchutapuram | 2854204792581102 | 2811002401210500 |
| 7 | Basivada | 2854204792581140 | 2811002401214300 |
| 8 | Boddapadu | 2854204792581104 | 2811002401210700 |
| 9 | Chennayavalasa | 2854204792581111 | 2811002401211400 |
| 10 | Chinadugam | 2854204792581142 | 2811002401214500 |
| 11 | Darivada | 2854204792581117 | 2811002401212000 |
| 12 | Domalapalle | 2854204792581095 | 2811002401209800 |
| 13 | Dompaka | 2854204792581107 | 2811002401211000 |
| 14 | Edulavalasa | 2854204792581139 | 2811002401214200 |
| 15 | Garinivalasa | 2854204792581096 | 2811002401209900 |
| 16 | Goliyaputti | 2854204792581120 | 2811002401212300 |
| 17 | Gotivada | 2854204792581132 | 2811002401213500 |
| 18 | Guggili | 2854204792581138 | 2811002401214100 |
| 19 | Gunduvalasa | 2854204792581137 | 2811002401214000 |
| 20 | Jalumuru | 2854204792581112 | 2811002401211500 |
| 21 | Jaminivalasa | 2854204792581098 | 2811002401210100 |
| 22 | Jonanki | 2854204792581115 | 2811002401211800 |
| 23 | Karakavalasa | 2854204792581092 | 2811002401209500 |
| 24 | Karavanja | 2854204792581121 | 2811002401212400 |
| 25 | Komanapalle | 2854204792581103 | 2811002401210600 |
| 26 | Kondapolavalasa | 2854204792581105 | 2811002401210800 |
| 27 | Kotturu | 2854204792581134 | 2811002401213700 |
| 28 | Kurmanadhapuram | 2854204792581135 | 2811002401213800 |
| 29 | Lingalavalasa | 2854204792581118 | 2811002401212100 |
| 30 | Mahammadpuram | 2854204792581124 | 2811002401212700 |
| 31 | Makivalasa | 2854204792581097 | 2811002401210000 |
| 32 | Makivalasa | 2854204792581127 | 2811002401213000 |
| 33 | Marrivalasa | 2854204792581100 | 2811002401210300 |
| 34 | Mohiddinpuram | 2854204792581125 | 2811002401212800 |
| 35 | Mukhalingam | 2854204792581094 | 2811002401209700 |
| 36 | Nagarikatakam | 2854204792581101 | 2811002401210400 |
| 37 | Pagodu | 2854204792581123 | 2811002401212600 |
| 38 | Parlam | 2854204792581128 | 2811002401213100 |
| 39 | Peddadugam | 2854204792581141 | 2811002401214400 |
| 40 | Ramayyavalasa | 2854204792581133 | 2811002401213600 |
| 41 | Rana | 2854204792581119 | 2811002401212200 |
| 42 | Ravipadu | 2854204792581144 | 2811002401214700 |
| 43 | Srimannarayana Puram | 2854204792581099 | 2811002401210200 |
| 44 | Subrahamanya Puram | 2854204792581113 | 2811002401211600 |
| 45 | Suravaram | 2854204792581106 | 2811002401210900 |
| 46 | Syrigam | 2854204792581126 | 2811002401212900 |
| 47 | Talatariya | 2854204792581116 | 2811002401211900 |
| 48 | Tallavalasa | 2854204792581136 | 2811002401213900 |
| 49 | Tekkalipadu | 2854204792581143 | 2811002401214600 |
| 50 | Timadam | 2854204792581108 | 2811002401211100 |
| 51 | Velusoda | 2854204792581122 | 2811002401212500 |
| 52 | Venkatapuram | 2854204792581114 | 2811002401211700 |
| 53 | Yelamanchili | 2854204792581110 | 2811002401211300 |
| 54 | Yenetikothuru | 2854204792581145 | 2811002401214800 |

**Census of India 2011- Village Directory
Amenities and Land use (As on 2009)**

Name of District : Srikakulam

Location Code No.: 542

Name of Mandal Parishad : Jalumuru

Location Code No.: 0467

| Sl. No. | Name of Village | Location code no. | Total area of the village (in hectares rounded up to one decimal place) | Total population (2011 census) | Number of households (2011 census) | Number of educational amenities available (If not available within the village, the distance range code viz; a for < 5 Kms, b for 5-10 Kms and c for 10+ kms of nearest place where facility is available is given). | | | | | | | | | | |
|---------|----------------------|-------------------|--|----------------------------------|------------------------------------|--|--------------------|-------------------|----------------------|------------------------------|---|-------------------------|----------------------|---------------------------|------------------|--|
| | | | | | | Pre-Primary school (PP) | Primary school (P) | Middle school (M) | Secondary School (S) | Senior Secondary school (SS) | Degree college of arts science & commerce (ASC) | Engineering college(EC) | Medical college (MC) | Management institute (MI) | Polytechnic (Pt) | |
| 1 | 2 | 3 | 4 | 5 | 6 | 7 | 8 | 9 | 10 | 11 | 12 | 13 | 14 | 15 | 16 | |
| 1178 | Karakavalasa | 581092 | 189 | 1128 | 305 | c | 2 | 1 | c | c | c | c | c | c | c | |
| 1179 | Annupuram | 581093 | 52 | 24 | 7 | c | a | a | c | c | c | c | c | c | c | |
| 1180 | Mukhalingam | 581094 | 175 | 3022 | 837 | c | 3 | 2 | 1 | c | c | c | c | c | c | |
| 1181 | Domalapalle | 581095 | 63 | 296 | 80 | c | 1 | 1 | a | c | c | c | c | c | c | |
| 1182 | Garinivalasa | 581096 | 81 | 26 | 8 | c | a | a | b | c | c | c | c | c | c | |
| 1183 | Makivalasa | 581097 | 117 | 125 | 28 | c | 1 | b | b | c | c | c | c | c | c | |
| 1184 | Jaminivalasa | 581098 | 198 | 85 | 21 | c | 1 | a | b | c | c | c | c | c | c | |
| 1185 | Srimannarayana Puram | 581099 | 65 | 330 | 77 | c | 1 | a | b | c | c | c | c | c | c | |
| 1186 | Marrivalasa | 581100 | 198 | 682 | 152 | c | 2 | 1 | b | c | c | c | c | c | c | |
| 1187 | Nagarikatakam | 581101 | 340 | 1518 | 441 | c | 2 | a | a | c | c | c | c | c | c | |
| 1188 | Atchutapuram | 581102 | 180 | 1125 | 297 | a | 1 | 1 | 1 | b | c | c | c | c | c | |
| 1189 | Komanapalle | 581103 | 273 | 1518 | 407 | b | 2 | 1 | a | b | b | c | c | c | c | |
| 1190 | Boddapadu | 581104 | 146 | 720 | 176 | b | 1 | 1 | a | b | c | c | c | c | c | |
| 1191 | Kondapolavalasa | 581105 | 79 | 768 | 207 | b | 1 | a | b | b | c | c | c | c | c | |
| 1192 | Suravaram | 581106 | 229 | 472 | 142 | b | 1 | a | a | b | b | c | c | c | c | |
| 1193 | Dompaka | 581107 | 102 | 290 | 73 | a | 1 | a | a | b | c | c | c | c | c | |
| 1194 | Timadam | 581108 | 253 | 1254 | 346 | 1 | 2 | 2 | 1 | c | c | c | c | c | c | |
| 1195 | Akkurada | 581109 | 506 | 1800 | 457 | 1 | 3 | 1 | a | b | c | c | c | c | c | |
| 1196 | Yelamanchili | 581110 | 386 | 2132 | 513 | a | 1 | 1 | 1 | b | c | c | c | c | c | |
| 1197 | Chennaiavalasa | 581111 | 259 | 989 | 261 | b | 3 | 1 | b | b | c | c | c | c | c | |
| 1198 | Jalumuru | 581112 | 1444 | 3951 | 1037 | 1 | 9 | 2 | 2 | 1 | c | c | c | c | c | |
| 1199 | Subrahmanya Puram | 581113 | 227 | 985 | 251 | b | 2 | b | b | c | b | c | c | c | c | |

**Census of India 2011- Village Directory
Amenities and Land use (As on 2009)**

Name of District : Srikakulam

Location Code No.: 542

Name of Mandal Parishad : Jalumuru

Location Code No.: 0467

| Number of educational amenities available (If not available within the village, the distance range code viz; a for <5 Kms, b for 5-10 Kms and c for 10+ kms of nearest place where facility is available is given). | | | | Number of Medical Amenities available. (If not available within the village, the distance range code viz; a for < 5 Kms, b for 5-10 Kms and c for 10+ kms of nearest place where facility is available is given). | | | | | | | | | | | Name of Village | Sl. No. |
|---|-----------------------------------|-----------------------------------|------------------|---|-----------------------------|---------------------------------|--|--------------------|--------------------------|------------------------------------|----------------|--------------------------|----------------------------|-----------------------------|----------------------|---------|
| Vocational training school /ITI | Non-formal training centre (NFTC) | Special school for disabled (SSD) | Others (specify) | Community health centre (CHC) | Primary health centre (PHC) | Primary health sub centre (PHS) | Maternity and child welfare centre (MCW) | T. B. clinic (TBC) | Hospital-allopathic (HA) | Hospital-alternative medicine (HO) | Dispensary (D) | Veterinary hospital (VH) | Mobile health clinic (MHC) | Family welfare centre (FWC) | | |
| 17 | 18 | 19 | 20 | 21 | 22 | 23 | 24 | 25 | 26 | 27 | 28 | 29 | 30 | 31 | 2 | 1 |
| c | c | c | | c | b | a | c | c | c | c | c | b | 1 | c | Karakavalasa | 1178 |
| c | c | c | | c | b | b | c | c | c | c | c | b | a | c | Annupuram | 1179 |
| c | c | c | | c | a | 1 | c | c | c | c | c | a | b | c | Mukhalingam | 1180 |
| c | c | c | | c | a | a | c | c | c | c | c | b | a | c | Domalapalle | 1181 |
| c | b | c | | c | b | a | c | c | c | c | c | b | b | c | Garinivalasa | 1182 |
| c | b | c | | c | b | 1 | c | c | c | c | c | b | b | c | Makivalasa | 1183 |
| c | a | c | | c | b | a | c | c | c | c | c | b | a | c | Jaminivalasa | 1184 |
| c | a | c | | c | b | a | c | c | c | c | c | b | 1 | c | Srimannarayana Puram | 1185 |
| c | 1 | c | | c | b | 1 | c | c | c | c | c | b | a | c | Marrivalasa | 1186 |
| c | a | c | | c | a | a | c | c | c | c | c | a | a | c | Nagarikatakam | 1187 |
| c | b | c | | b | 1 | 1 | c | c | c | c | c | 1 | a | c | Atchutapuram | 1188 |
| c | 1 | c | | c | a | a | c | c | c | c | c | a | 1 | c | Komanapalle | 1189 |
| c | a | c | | c | b | a | c | c | c | c | b | a | 1 | c | Boddapadu | 1190 |
| c | a | c | | c | b | a | c | c | c | c | b | b | 1 | c | Kondapolavalasa | 1191 |
| c | 1 | c | | c | a | a | c | c | c | c | b | 1 | 1 | c | Suravaram | 1192 |
| c | a | c | | c | b | a | c | c | c | c | a | a | 1 | c | Dompaka | 1193 |
| c | a | c | | b | b | 1 | c | c | c | c | 1 | b | a | c | Timadam | 1194 |
| c | b | c | | c | b | a | c | c | c | c | b | b | b | c | Akkurada | 1195 |
| c | c | c | | c | a | 1 | c | c | c | c | b | a | a | c | Yelamanchili | 1196 |
| c | c | c | | c | b | a | c | c | c | c | b | b | 1 | c | Chennayavalasa | 1197 |
| c | c | c | | c | 1 | 1 | c | c | c | c | c | 1 | a | c | Jalumuru | 1198 |
| c | c | c | | c | b | a | c | c | c | c | b | a | 1 | c | Subrahmanya Puram | 1199 |

**Census of India 2011- Village Directory
Amenities and Land use (As on 2009)**

Name of District : Srikakulam

Location Code No.: 542

Name of Mandal Parishad : Jalumuru

Location Code No.: 0467

| Sl. No. | Name of Village | Number of Non-Government Medical Amenities available. | | | | | | | Availability of drinking water - Yes / No | | | | | | | |
|---------|----------------------|---|---------------------------------------|--|-------------------------------------|---|---------------|--------|---|---------------------------------------|-----------|------------------------|--------|---------------|--------------------|--------|
| | | Charitable non Govt. hospital/Nursing home. | Medical practitioner with MBBS Degree | Medical practitioner with other degree | Medical practitioner with no degree | Traditional practitioner and faith healer | Medicine Shop | Others | Tap water (Treated/Untreated) | Well water (Covered / Uncovered well) | Hand Pump | Tube wells / Bore well | Spring | River / Canal | Tank / Pond / Lake | Others |
| 1 | 2 | 32 | 33 | 34 | 35 | 36 | 37 | 38 | 39 | 40 | 41 | 42 | 43 | 44 | 45 | 46 |
| 1178 | Karakavalasa | 0 | 0 | 1 | 0 | 0 | 1 | 0 | No | Yes | Yes | No | No | Yes | No | No |
| 1179 | Annupuram | 0 | 0 | 0 | 0 | 0 | 0 | 0 | No | Yes | Yes | No | No | Yes | No | No |
| 1180 | Mukhalingam | 0 | 0 | 1 | 0 | 0 | 1 | 0 | Yes | Yes | Yes | No | No | Yes | No | No |
| 1181 | Domalapalle | 0 | 0 | 0 | 0 | 0 | 0 | 0 | No | Yes | Yes | No | No | Yes | No | No |
| 1182 | Garinivalasa | 0 | 0 | 0 | 0 | 0 | 0 | 0 | Yes | Yes | Yes | No | No | No | No | No |
| 1183 | Makivalasa | 0 | 0 | 0 | 0 | 0 | 0 | 0 | Yes | Yes | Yes | No | No | No | Yes | No |
| 1184 | Jaminivalasa | 0 | 0 | 0 | 1 | 0 | 1 | 0 | Yes | Yes | Yes | No | No | No | No | No |
| 1185 | Srimannarayana Puram | 0 | 0 | 1 | 0 | 0 | 0 | 0 | Yes | Yes | Yes | No | No | No | Yes | No |
| 1186 | Marrivalasa | 0 | 0 | 1 | 0 | 0 | 0 | 0 | Yes | Yes | Yes | No | No | No | Yes | No |
| 1187 | Nagarikatakam | 0 | 0 | 2 | 0 | 0 | 2 | 0 | Yes | Yes | Yes | No | No | Yes | No | No |
| 1188 | Atchutapuram | 0 | 0 | 0 | 0 | 0 | 0 | 0 | Yes | Yes | Yes | No | No | Yes | No | No |
| 1189 | Komanapalle | 0 | 0 | 1 | 0 | 0 | 0 | 0 | Yes | Yes | Yes | No | No | Yes | No | No |
| 1190 | Boddapadu | 0 | 0 | 1 | 0 | 0 | 0 | 0 | No | Yes | Yes | No | No | No | Yes | No |
| 1191 | Kondapolavalasa | 0 | 0 | 0 | 0 | 0 | 0 | 0 | No | Yes | Yes | No | No | No | No | No |
| 1192 | Suravaram | 0 | 0 | 0 | 0 | 0 | 0 | 0 | No | Yes | Yes | No | No | Yes | No | No |
| 1193 | Dompaka | 0 | 0 | 0 | 0 | 0 | 0 | 0 | No | Yes | Yes | No | No | Yes | No | No |
| 1194 | Timadam | 0 | 0 | 1 | 0 | 0 | 0 | 0 | Yes | Yes | Yes | No | No | No | Yes | No |
| 1195 | Akkurada | 0 | 0 | 0 | 1 | 0 | 0 | 0 | No | Yes | Yes | No | No | No | No | No |
| 1196 | Yelamanchili | 0 | 0 | 0 | 1 | 0 | 0 | 0 | No | Yes | Yes | No | No | No | No | No |
| 1197 | Chennayavalasa | 0 | 0 | 0 | 0 | 0 | 0 | 0 | No | Yes | Yes | Yes | No | Yes | Yes | No |
| 1198 | Jalumuru | 0 | 0 | 0 | 2 | 0 | 1 | 0 | Yes | Yes | Yes | No | No | No | No | No |
| 1199 | Subrahmanya Puram | 0 | 0 | 0 | 0 | 0 | 0 | 0 | No | Yes | Yes | No | No | No | Yes | No |

**Census of India 2011- Village Directory
Amenities and Land use (As on 2009)**

Name of District : Srikakulam

Location Code No.: 542

Name of Mandal Parishad : Jalumuru

Location Code No.: 0467

| Availability of toilet & others Yes / No | | | | Communication and transport facilities (If amenities available code -Yes is given except for Village Pin Code ,If not available within the village , the distance range code viz; a for < 5 Kms, b for 5-10 Kms and c for 10+ kms of nearest place where facility is available is given). | | | | | | | | | Name of Village | Sl. No. |
|--|----------------------------------|---|--|---|-----------------------|--------------------------------|------------------|-------------------------|--------------------------|-----------------------|---|----------------------|-----------------|---------|
| Community toilet including bath. | Community toilet excluding bath. | Rural sanitary mart or sanitary hardware outlet available near the village. | Community bio- gas or recycle of waste for productive use. | Post office(PO) | Sub post office (SPO) | Post & Telegraph office (P&TO) | Village Pin Code | Telephones (Land lines) | Public call office (PCO) | Mobile phone coverage | Internet cafes/ Common service centre (CSC) | | | |
| 47 | 48 | 49 | 50 | 51 | 52 | 53 | 54 | 55 | 56 | 57 | 58 | 2 | 1 | |
| No | Yes | No | No | a | Yes | c | 532428 | a | a | Yes | c | Karakavalasa | 1178 | |
| No | No | No | No | a | a | c | 532428 | a | a | Yes | c | Annupuram | 1179 | |
| No | Yes | No | No | Yes | a | c | 532428 | Yes | Yes | Yes | c | Mukhalingam | 1180 | |
| No | No | No | No | a | a | c | 532428 | Yes | Yes | Yes | c | Domalapalle | 1181 | |
| No | No | No | No | b | a | c | 532428 | a | a | Yes | c | Garinivalasa | 1182 | |
| No | No | No | No | b | b | c | 532428 | Yes | Yes | Yes | c | Makivalasa | 1183 | |
| No | No | No | No | b | b | c | 532428 | Yes | Yes | Yes | c | Jaminivalasa | 1184 | |
| No | No | No | No | b | a | c | 532427 | Yes | Yes | Yes | c | Srimannarayana Puram | 1185 | |
| No | No | No | No | b | a | c | 532427 | Yes | Yes | Yes | c | Marrivalasa | 1186 | |
| No | No | No | No | b | Yes | c | 532428 | Yes | Yes | Yes | c | Nagarikatakam | 1187 | |
| No | No | No | No | b | a | b | 532428 | Yes | Yes | Yes | c | Atchutapuram | 1188 | |
| No | No | No | No | b | Yes | b | 532427 | Yes | Yes | Yes | c | Komanapalle | 1189 | |
| No | No | No | No | b | a | b | 532427 | Yes | Yes | Yes | c | Boddapadu | 1190 | |
| No | No | No | No | b | a | b | 532427 | Yes | Yes | Yes | c | Kondapolavalasa | 1191 | |
| No | No | No | No | b | a | b | 532427 | Yes | Yes | Yes | c | Suravaram | 1192 | |
| No | No | No | No | b | a | b | 532427 | Yes | Yes | Yes | b | Dompaka | 1193 | |
| No | No | No | No | b | Yes | c | 532427 | Yes | Yes | Yes | b | Timadam | 1194 | |
| No | No | No | No | b | a | b | 532427 | Yes | Yes | Yes | b | Akkurada | 1195 | |
| No | No | No | No | b | Yes | b | 532427 | Yes | Yes | Yes | b | Yelamanchili | 1196 | |
| No | No | No | No | a | a | b | 532432 | Yes | Yes | Yes | a | Chennayavalasa | 1197 | |
| Yes | No | No | No | Yes | a | Yes | 532432 | Yes | Yes | Yes | Yes | Jalumuru | 1198 | |
| No | No | No | No | a | b | a | 532427 | Yes | Yes | Yes | a | Subrahmanya Puram | 1199 | |

**Census of India 2011- Village Directory
Amenities and Land use (As on 2009)**

Name of District : Srikakulam

Location Code No.: 542

Name of Mandal Parishad : Jalumuru

Location Code No.: 0467

| Sl. No. | Name of Village | Communication and transport facilities (If amenities available code -Yes is given except for Village Pin Code, If not available within the village, the distance range code viz; a for < 5 Kms, b for 5-10 Kms and c for 10+ kms of nearest place where facility is available is given). | | | | | | | | | |
|---------|----------------------|--|--------------------------------|------------------|---------------------|----------------|----------|---|-------------------------|--------------------------|--|
| | | Private courier facility | Bus service (Public & Private) | Railway stations | Auto/Modified Autos | Taxis and Vans | Tractors | Cycle-pulled rickshaws(Manual & Machine driven) | Carts driven by animals | Sea /River ferry service | |
| 1 | 2 | 59 | 60 | 61 | 62 | 63 | 64 | 65 | 66 | 67 | |
| 1178 | Karakavalasa | c | Yes | c | Yes | c | Yes | | Yes | | |
| 1179 | Annupuram | c | a | c | a | c | a | | a | | |
| 1180 | Mukhalingam | c | Yes | c | Yes | c | Yes | | Yes | | |
| 1181 | Domalapalle | c | a | c | a | b | Yes | | Yes | | |
| 1182 | Garinivalasa | c | a | c | a | b | a | | a | | |
| 1183 | Makivalasa | c | b | c | b | b | b | | b | | |
| 1184 | Jaminivalasa | c | b | c | a | b | a | | a | | |
| 1185 | Srimannarayana Puram | c | a | c | Yes | b | Yes | | Yes | | |
| 1186 | Marrivalasa | c | a | c | Yes | b | Yes | | Yes | | |
| 1187 | Nagarikatakam | c | Yes | c | Yes | a | Yes | | Yes | | |
| 1188 | Atchutapuram | b | Yes | c | a | a | Yes | | Yes | | |
| 1189 | Komanapalle | b | Yes | c | Yes | Yes | Yes | | Yes | | |
| 1190 | Boddapadu | b | Yes | c | Yes | a | Yes | | Yes | | |
| 1191 | Kondapolavalasa | b | Yes | c | Yes | Yes | Yes | | Yes | | |
| 1192 | Suravaram | b | Yes | c | Yes | Yes | Yes | | Yes | | |
| 1193 | Dompaka | b | Yes | c | Yes | Yes | Yes | | Yes | | |
| 1194 | Timadam | c | Yes | c | b | Yes | Yes | | Yes | | |
| 1195 | Akkurada | b | Yes | b | Yes | a | a | | a | | |
| 1196 | Yelamanchili | b | Yes | c | Yes | Yes | Yes | | Yes | | |
| 1197 | Chennayavalasa | b | Yes | b | Yes | a | Yes | | Yes | | |
| 1198 | Jalumuru | Yes | Yes | c | Yes | a | Yes | | Yes | | |
| 1199 | Subrahmanya Puram | a | Yes | c | a | a | a | | Yes | | |

**Census of India 2011- Village Directory
Amenities and Land use (As on 2009)**

Name of District : Srikakulam

Location Code No.: 542

Name of Mandal Parishad : Jalumuru

Location Code No.: 0467

| Village connected to highways,village roads, banks & credit societies (If amenities available code -Yes is given, If not available within the village , the distance range code viz; a for < 5 Kms, b for 5-10 Kms and c for 10+ kms of nearest place where facility is available is given). | | | | | | | | | | | | Name of Village | Sl. No. |
|--|--------------------------------|--|-----------------------------------|-------------|----------------|----------------------------------|--------------------------------------|----------------|---------------------------------|-----|-------------------------------|----------------------|---------|
| Connected to national highway(NH) | Connected to state highway(SH) | Connected to major district road (MDR) | Connected to others district road | Pucca roads | Kutchcha roads | Water bounded macadam(WBM) roads | Navigable waterway (river/canal)(NW) | Footpaths (FP) | Commercial & Co-operative Banks | ATM | Agricultural Credit Societies | | |
| 68 | 69 | 70 | 71 | 72 | 73 | 74 | 75 | 76 | 77 | 78 | 79 | 2 | 1 |
| c | c | b | Yes | Yes | Yes | c | | Yes | a | c | b | Karakavalasa | 1178 |
| c | c | c | Yes | Yes | Yes | b | | Yes | a | c | a | Annupuram | 1179 |
| c | c | b | Yes | Yes | Yes | Yes | | Yes | Yes | c | Yes | Mukhalingam | 1180 |
| c | c | b | Yes | b | Yes | b | | Yes | a | c | a | Domalapalle | 1181 |
| c | c | a | Yes | a | Yes | c | | Yes | b | c | a | Garinivalasa | 1182 |
| c | c | b | Yes | b | Yes | b | | Yes | b | c | b | Makivalasa | 1183 |
| c | c | b | Yes | b | Yes | c | | Yes | b | c | b | Jaminivalasa | 1184 |
| c | c | b | Yes | b | Yes | b | | Yes | b | c | c | Srimannarayana Puram | 1185 |
| c | c | b | Yes | Yes | Yes | b | | Yes | b | c | c | Marrivalasa | 1186 |
| c | c | b | Yes | Yes | Yes | c | | Yes | a | c | c | Nagarikatakam | 1187 |
| c | c | b | Yes | Yes | Yes | c | | Yes | b | c | c | Atchutapuram | 1188 |
| c | c | a | Yes | Yes | Yes | c | | Yes | b | c | b | Komanapalle | 1189 |
| c | c | Yes | Yes | Yes | Yes | b | | Yes | a | c | b | Boddapadu | 1190 |
| c | c | Yes | Yes | Yes | Yes | b | | Yes | a | c | b | Kondapolavalasa | 1191 |
| c | c | Yes | Yes | Yes | Yes | b | | Yes | b | c | b | Suravaram | 1192 |
| c | c | a | Yes | b | Yes | b | | Yes | b | c | c | Dompaka | 1193 |
| c | c | b | Yes | Yes | Yes | c | | Yes | a | c | c | Timadam | 1194 |
| c | b | b | Yes | Yes | Yes | c | | Yes | b | c | b | Akkurada | 1195 |
| c | c | a | Yes | Yes | Yes | c | | Yes | b | c | b | Yelamanchili | 1196 |
| c | c | a | Yes | Yes | Yes | c | | Yes | b | c | a | Chennayavalasa | 1197 |
| c | c | Yes | Yes | Yes | Yes | Yes | | Yes | Yes | c | Yes | Jalumuru | 1198 |
| c | c | a | Yes | Yes | Yes | b | | Yes | a | c | Yes | Subrahmanya Puram | 1199 |

**Census of India 2011- Village Directory
Amenities and Land use (As on 2009)**

Name of District : Srikakulam

Location Code No.: 542

Name of Mandal Parishad : Jalumuru

Location Code No.: 0467

| Sl. No. | Name of Village | Availability of miscellaneous facilities (If amenities available code -Yes is given, If not available within the village, the distance range code viz; a for < 5 Kms, b for 5-10 Kms and c for 10+ kms of nearest place where facility is available is given). | | | | | | | | | |
|---------|----------------------|--|---------------------------------------|-------------------------|-------------|--------------------------------|---|--|------------------------------|--|----------------------------------|
| | | Self-Help Group (SHG) | Public distribution system (PDS) shop | Mandis / Regular market | Weekly Haat | Agricultural marketing society | Integrated Child Development Scheme (Nutritional Centres) | Anganwadi Centre (Nutritional Centres) | Others (Nutritional Centres) | ASHA (Accredited Social Health Activist) | Community centre with/without TV |
| 1 | 2 | 80 | 81 | 82 | 83 | 84 | 85 | 86 | 87 | 88 | 89 |
| 1178 | Karakavalasa | Yes | Yes | b | c | c | Yes | Yes | Yes | Yes | c |
| 1179 | Annupuram | a | a | a | c | c | Yes | a | Yes | a | c |
| 1180 | Mukhalingam | Yes | Yes | Yes | c | c | Yes | Yes | Yes | Yes | c |
| 1181 | Domalapalle | Yes | a | a | a | c | Yes | Yes | Yes | c | c |
| 1182 | Garinivalasa | Yes | a | a | a | c | Yes | a | Yes | a | c |
| 1183 | Makivalasa | Yes | b | b | b | c | Yes | Yes | Yes | Yes | c |
| 1184 | Jaminivalasa | Yes | a | b | b | c | Yes | a | Yes | a | c |
| 1185 | Srimannarayana Puram | Yes | a | b | a | c | Yes | a | Yes | a | c |
| 1186 | Marrivalasa | Yes | Yes | b | a | c | Yes | Yes | Yes | Yes | c |
| 1187 | Nagarikatakam | Yes | Yes | c | c | c | Yes | Yes | Yes | Yes | Yes |
| 1188 | Atchutapuram | Yes | Yes | c | c | c | Yes | Yes | Yes | Yes | c |
| 1189 | Komanapalle | Yes | Yes | c | a | c | Yes | Yes | Yes | Yes | c |
| 1190 | Boddapadu | Yes | Yes | c | a | c | Yes | Yes | Yes | Yes | c |
| 1191 | Kondapolavalasa | Yes | Yes | b | c | c | Yes | Yes | Yes | Yes | c |
| 1192 | Suravaram | Yes | Yes | b | a | c | Yes | Yes | Yes | Yes | c |
| 1193 | Dompaka | Yes | a | b | b | c | Yes | Yes | Yes | a | Yes |
| 1194 | Timadam | Yes | b | b | c | c | Yes | Yes | Yes | Yes | c |
| 1195 | Akkurada | Yes | Yes | b | b | c | Yes | Yes | Yes | Yes | c |
| 1196 | Yelamanchili | Yes | Yes | Yes | b | c | Yes | Yes | Yes | Yes | c |
| 1197 | Chennaiavalasa | Yes | Yes | a | a | c | Yes | Yes | Yes | Yes | c |
| 1198 | Jalumuru | Yes | Yes | Yes | Yes | c | Yes | Yes | Yes | Yes | c |
| 1199 | Subrahmanya Puram | Yes | Yes | a | b | c | Yes | Yes | Yes | Yes | c |

**Census of India 2011- Village Directory
Amenities and Land use (As on 2009)**

Name of District : Srikakulam

Location Code No.: 542

Name of Mandal Parishad : Jalumuru

Location Code No.: 0467

| Availability of miscellaneous facilities (If amenities available code -Yes is given, If not available within the village, the distance range code viz; a for < 5 Kms, b for 5-10 Kms and c for 10+ kms of nearest place where facility is available is given). | | | | | | | | | Availability of electricity (Yes/No) | | | | Nearest Town | | Name of Village | Sl. No. |
|--|---------------------------------|---------------------|----------------|---------------------|------------------|--------------------------|-----------------------------------|------------------------------------|---|--------------------------------------|--------------------------------|---------------|---|----------------------|-----------------|---------|
| Sports Field, | Sports Club / Recreation Centre | Cinema / Video Hall | Public Library | Public Reading Room | Newspaper Supply | Assembly Polling station | Birth & Death Registration Office | Power Supply for Domestic Use (ED) | Power Supply for Agricultural Use (EAG) | Power Supply for Commercial Use (EC) | Power Supply for All Uses (EA) | Name | Distance range code i.e. a for <5 Kms, b for 5-10 Kms and c for 10+ kms | | | |
| 90 | 91 | 92 | 93 | 94 | 95 | 96 | 97 | 98 | 99 | 100 | 101 | 102 | 103 | 2 | 1 | |
| b | c | c | c | c | Yes | Yes | Yes | Yes | Yes | Yes | Yes | Amadalavalasa | c | Karakavalasa | 1178 | |
| a | c | c | c | c | a | a | a | Yes | Yes | Yes | Yes | Amadalavalasa | c | Annupuram | 1179 | |
| Yes | c | c | c | c | Yes | Yes | Yes | Yes | Yes | Yes | Yes | Amadalavalasa | c | Mukhalingam | 1180 | |
| a | c | c | c | c | Yes | Yes | Yes | Yes | Yes | Yes | Yes | Amadalavalasa | c | Domalapalle | 1181 | |
| b | c | c | c | c | a | a | a | Yes | Yes | Yes | Yes | Amadalavalasa | c | Garinivalasa | 1182 | |
| b | c | c | c | c | Yes | Yes | Yes | Yes | Yes | Yes | Yes | Amadalavalasa | c | Makivalasa | 1183 | |
| b | c | c | c | c | Yes | Yes | Yes | Yes | No | No | No | Amadalavalasa | c | Jaminivalasa | 1184 | |
| b | c | c | c | c | Yes | Yes | Yes | Yes | Yes | Yes | Yes | Amadalavalasa | c | Srimannarayana Puram | 1185 | |
| b | c | c | c | c | Yes | Yes | Yes | Yes | Yes | Yes | Yes | Amadalavalasa | c | Marrivalasa | 1186 | |
| c | c | c | c | c | Yes | Yes | Yes | Yes | Yes | Yes | Yes | Amadalavalasa | c | Nagarikatakam | 1187 | |
| c | c | c | b | c | Yes | Yes | Yes | Yes | Yes | Yes | Yes | Amadalavalasa | c | Atchutapuram | 1188 | |
| c | c | c | b | c | Yes | Yes | Yes | Yes | Yes | Yes | Yes | Amadalavalasa | c | Komanapalle | 1189 | |
| b | c | c | b | c | Yes | Yes | Yes | Yes | Yes | Yes | Yes | Amadalavalasa | c | Boddapadu | 1190 | |
| c | c | c | b | c | Yes | Yes | Yes | Yes | Yes | Yes | Yes | Amadalavalasa | c | Kondapolavalasa | 1191 | |
| c | c | c | b | c | Yes | Yes | Yes | Yes | Yes | Yes | Yes | Amadalavalasa | c | Suravaram | 1192 | |
| c | c | c | b | c | Yes | Yes | Yes | Yes | Yes | Yes | Yes | Amadalavalasa | c | Dompaka | 1193 | |
| b | c | c | c | c | Yes | Yes | Yes | Yes | Yes | Yes | Yes | Amadalavalasa | c | Timadam | 1194 | |
| b | c | c | b | b | Yes | Yes | Yes | Yes | Yes | Yes | Yes | Amadalavalasa | c | Akkurada | 1195 | |
| b | c | c | b | c | Yes | Yes | Yes | Yes | Yes | Yes | Yes | Amadalavalasa | c | Yelamanchili | 1196 | |
| a | c | c | b | b | Yes | Yes | Yes | Yes | Yes | Yes | Yes | Amadalavalasa | c | Chennayavalasa | 1197 | |
| Yes | c | c | Yes | a | Yes | Yes | Yes | Yes | Yes | Yes | Yes | Amadalavalasa | c | Jalumuru | 1198 | |
| a | c | c | a | b | Yes | Yes | Yes | Yes | Yes | Yes | Yes | Amadalavalasa | c | Subrahmanya Puram | 1199 | |

**Census of India 2011- Village Directory
Amenities and Land use (As on 2009)**

Name of District : Srikakulam

Location Code No.: 542

Name of Mandal Parishad : Jalumuru

Location Code No.: 0467

| Sl. No. | Name of Village | Land Use | | | | | | | | | | |
|---------|----------------------|---|----------------------------------|-------------------------------|--|--|-----------------------|---|-----------------|---------------|---------------------------|------------------------------|
| | | Area under different types of land use (in hectares rounded up to one decimal place) | | | | | | | | | | |
| 1 | 2 | 104 | 105 | 106 | 107 | 108 | 109 | 110 | 111 | 112 | 113 | 114 |
| | | Forests | Area under Non-agricultural Uses | Barren and Un-cultivable land | Permanent Pastures and Other Grazing Lands | Land Under Miscellaneous Tree Crops etc. | Culturable Waste Land | Fallow lands other than current fallows | Current Fallows | Net Area Sown | Total Irrigated Land Area | Total Un-irrigated Land Area |
| 1178 | Karakavalasa | 0 | 36.9 | 11.3 | 0 | 0 | 0 | 3.2 | 0 | 137.6 | 102.7 | 38.1 |
| 1179 | Annupuram | 0 | 0.3 | 0 | 0 | 0 | 0 | 8 | 1.2 | 42.5 | 30 | 21.7 |
| 1180 | Mukhalingam | 0 | 31.7 | 0 | 0 | 0 | 0 | 10.9 | 4.9 | 127.5 | 75.8 | 67.4 |
| 1181 | Domalapalle | 0 | 10.8 | 9.3 | 0 | 1.2 | 0 | 0 | 0 | 41.7 | 31.7 | 10 |
| 1182 | Garinivalasa | 0 | 11.4 | 0 | 0 | 0 | 0 | 0 | 0 | 69.6 | 69.6 | 0 |
| 1183 | Makivalasa | 0 | 6.9 | 36.8 | 0 | 0 | 0 | 0 | 0 | 73.4 | 33.6 | 39.8 |
| 1184 | Jaminivalasa | 0 | 34.6 | 110.9 | 0 | 0 | 9.2 | 4.5 | 0.8 | 38 | 29.7 | 13.6 |
| 1185 | Srimannarayana Puram | 0 | 15.6 | 0 | 0 | 0 | 0 | 0 | 0 | 49.4 | 40.8 | 8.6 |
| 1186 | Marrivalasa | 0 | 0 | 23.6 | 0 | 0 | 0 | 0 | 0 | 174.4 | 138.2 | 36.2 |
| 1187 | Nagarikatakam | 0 | 87.1 | 0 | 0 | 0 | 0 | 0 | 252.9 | 0 | 187.2 | 65.7 |
| 1188 | Atchutapuram | 0 | 67 | 2.8 | 0 | 0 | 2 | 1.7 | 1.6 | 104.8 | 67.8 | 40.3 |
| 1189 | Komanapalle | 0 | 37.6 | 0 | 0 | 0 | 0.6 | 0 | 0.9 | 233.9 | 229.2 | 5.6 |
| 1190 | Boddapadu | 0 | 26.8 | 0 | 0 | 0 | 0 | 0 | 0.2 | 119 | 100.4 | 18.7 |
| 1191 | Kondapolavalasa | 0 | 13.8 | 5.1 | 0 | 1.8 | 0 | 0 | 2.5 | 55.8 | 48.8 | 9.5 |
| 1192 | Suravaram | 0 | 65.1 | 0 | 0 | 0 | 0 | 0 | 0 | 163.9 | 122.3 | 41.6 |
| 1193 | Dompaka | 0 | 21.9 | 0 | 0 | 8.9 | 0 | 0 | 8.9 | 62.3 | 44.7 | 26.6 |
| 1194 | Timadam | 0 | 88.7 | 0 | 0 | 3.1 | 0 | 18.8 | 8 | 134.4 | 86.2 | 75.1 |
| 1195 | Akkurada | 0 | 42.9 | 69.5 | 8.9 | 4 | 8.1 | 1.2 | 69.8 | 301.5 | 196.9 | 175.6 |
| 1196 | Yelamanchili | 0 | 60.3 | 0 | 0 | 12.1 | 0 | 2 | 15.8 | 295.7 | 143.7 | 169.8 |
| 1197 | Chennayavalasa | 0 | 13 | 39.7 | 0 | 0 | 0 | 0 | 0 | 206.4 | 103.7 | 102.7 |
| 1198 | Jalumuru | 0 | 418.6 | 0 | 0 | 0 | 0 | 19.8 | 39.2 | 966.4 | 605.3 | 420.1 |
| 1199 | Subrahmanya Puram | 0 | 36.4 | 0.4 | 0 | 0 | 0 | 8.9 | 1.6 | 179.7 | 96.2 | 94 |

**Census of India 2011- Village Directory
Amenities and Land use (As on 2009)**

Name of District : Srikakulam

Location Code No.: 542

Name of Mandal Parishad : Jalumuru

Location Code No.: 0467

| Land Use | | | | | Name of three most important commodities manufactured | | | Name of Village | Sl. No. |
|--|------------------------|------------------|-----------------|-----------|---|--------|-------|----------------------|---------|
| Area irrigated by source (in hectare). | | | | | First | Second | Third | | |
| Canals (C) | Wells/Tube-wells(W/TW) | Tanks/Lakes(T/L) | Water Falls(WF) | Others(O) | | | | | |
| 115 | 116 | 117 | 118 | 119 | 120 | 121 | 122 | 2 | 1 |
| 83.2 | 0 | 19.5 | 0 | 0 | | | | Karakavalasa | 1178 |
| 30 | 0 | 0 | 0 | 0 | | | | Annupuram | 1179 |
| 75.8 | 0 | 0 | 0 | 0 | | | | Mukhalingam | 1180 |
| 31.7 | 0 | 0 | 0 | 0 | | | | Domalapalle | 1181 |
| 69.6 | 0 | 0 | 0 | 0 | | | | Garinivalasa | 1182 |
| 33.6 | 0 | 0 | 0 | 0 | | | | Makivalasa | 1183 |
| 29.7 | 0 | 0 | 0 | 0 | | | | Jaminivalasa | 1184 |
| 40.8 | 0 | 0 | 0 | 0 | | | | Srimannarayana Puram | 1185 |
| 138.2 | 0 | 0 | 0 | 0 | | | | Marrivalasa | 1186 |
| 187.2 | 0 | 0 | 0 | 0 | | | | Nagarikatakam | 1187 |
| 67.8 | 0 | 0 | 0 | 0 | | | | Atchutapuram | 1188 |
| 215 | 14.2 | 0 | 0 | 0 | | | | Komanapalle | 1189 |
| 100.4 | 0 | 0 | 0 | 0 | | | | Boddapadu | 1190 |
| 48.8 | 0 | 0 | 0 | 0 | | | | Kondapolavalasa | 1191 |
| 122.3 | 0 | 0 | 0 | 0 | | | | Suravaram | 1192 |
| 44.7 | 0 | 0 | 0 | 0 | | | | Dompaka | 1193 |
| 86.2 | 0 | 0 | 0 | 0 | | | | Timadam | 1194 |
| 196.9 | 0 | 0 | 0 | 0 | | | | Akkurada | 1195 |
| 143.7 | 0 | 0 | 0 | 0 | | | | Yelamanchili | 1196 |
| 103.7 | 0 | 0 | 0 | 0 | | | | Chennayavalasa | 1197 |
| 449.1 | 156.2 | 0 | 0 | 0 | | | | Jalumuru | 1198 |
| 0 | 0 | 96.2 | 0 | 0 | | | | Subrahamanya Puram | 1199 |

**Census of India 2011- Village Directory
Amenities and Land use (As on 2009)**

Name of District : Srikakulam

Location Code No.: 542

Name of Mandal Parishad : Jalumuru

Location Code No.: 0467

| Sl. No. | Name of Village | Location code no. | Total area of the village (in hectares rounded up to one decimal place) | Total population (2011 census) | Number of households (2011 census) | Number of educational amenities available (If not available within the village, the distance range code viz; a for < 5 Kms, b for 5-10 Kms and c for 10+ kms of nearest place where facility is available is given). | | | | | | | | | | |
|---------|-----------------|-------------------|--|----------------------------------|------------------------------------|--|--------------------|-------------------|----------------------|------------------------------|---|-------------------------|----------------------|---------------------------|------------------|--|
| | | | | | | Pre-Primary school (PP) | Primary school (P) | Middle school (M) | Secondary School (S) | Senior Secondary school (SS) | Degree college of arts science & commerce (ASC) | Engineering college(EC) | Medical college (MC) | Management institute (MI) | Polytechnic (Pt) | |
| 1 | 2 | 3 | 4 | 5 | 6 | 7 | 8 | 9 | 10 | 11 | 12 | 13 | 14 | 15 | 16 | |
| 1200 | Venkatapuram | 581114 | 338 | 1467 | 344 | a | 3 | a | a | a | a | c | c | c | c | |
| 1201 | Jonanki | 581115 | 344 | 1595 | 424 | a | 3 | a | a | a | a | c | c | c | c | |
| 1202 | Talatariya | 581116 | 674 | 2325 | 607 | b | 5 | b | b | b | b | c | c | c | c | |
| 1203 | Darivada | 581117 | 197 | 929 | 244 | a | 2 | a | a | a | a | c | c | c | c | |
| 1204 | Lingalavalasa | 581118 | 722 | 4553 | 1171 | 1 | 9 | 5 | 5 | 1 | 1 | c | c | c | c | |
| 1205 | Rana | 581119 | 338 | 1431 | 382 | b | 2 | a | a | b | b | c | c | c | c | |
| 1206 | Goliyaputti | 581120 | 108 | 531 | 151 | c | 2 | c | c | c | c | c | c | c | c | |
| 1207 | Karavanja | 581121 | 214 | 1331 | 352 | b | 2 | 1 | 1 | b | b | c | c | c | c | |
| 1208 | Velusoda | 581122 | 96 | 343 | 88 | c | 1 | a | a | a | c | c | c | c | c | |
| 1209 | Pagodu | 581123 | 211 | 1257 | 310 | b | 1 | 1 | 1 | b | c | c | c | c | c | |
| 1210 | Mahammadpuram | 581124 | 85 | 643 | 139 | b | 1 | a | a | b | c | c | c | c | c | |
| 1211 | Mohiddinpuram | 581125 | 132 | 0 | 0 | | | | | | | | | | | |
| 1212 | Syrigam | 581126 | 346 | 1740 | 449 | c | 2 | 1 | a | c | c | c | c | c | c | |
| 1213 | Makivalasa | 581127 | 117 | 888 | 258 | c | 1 | a | a | c | c | c | c | c | c | |
| 1214 | Parlam | 581128 | 424 | 1102 | 323 | c | 4 | b | b | c | c | c | c | c | c | |
| 1215 | Andhavaram | 581129 | 577 | 1868 | 504 | c | 5 | 1 | 1 | c | c | c | c | c | c | |
| 1216 | Allada | 581130 | 463 | 2208 | 649 | c | 1 | 1 | 1 | c | c | c | c | c | c | |
| 1217 | Alladapeta | 581131 | 74 | 632 | 181 | c | 1 | a | a | c | c | c | c | c | c | |
| 1218 | Gotivada | 581132 | 403 | 1495 | 392 | b | 2 | a | a | b | c | c | c | c | c | |
| 1219 | Ramayyavalasa | 581133 | 193 | 844 | 228 | c | 1 | a | a | b | c | c | c | c | c | |
| 1220 | Kotturu | 581134 | 124 | 139 | 40 | c | 1 | a | a | c | c | c | c | c | c | |
| 1221 | Kurmanadhapuram | 581135 | 102 | 574 | 170 | b | 1 | a | a | c | c | c | c | c | c | |

**Census of India 2011- Village Directory
Amenities and Land use (As on 2009)**

Name of District : Srikakulam

Location Code No.: 542

Name of Mandal Parishad : Jalumuru

Location Code No.: 0467

| Number of educational amenities available (If not available within the village, the distance range code viz; a for <5 Kms, b for 5-10 Kms and c for 10+ kms of nearest place where facility is available is given). | | | | Number of Medical Amenities available. (If not available within the village, the distance range code viz; a for < 5 Kms, b for 5-10 Kms and c for 10+ kms of nearest place where facility is available is given). | | | | | | | | | | | Name of Village | Sl. No. |
|---|-----------------------------------|-----------------------------------|------------------|---|-----------------------------|---------------------------------|--|--------------------|--------------------------|------------------------------------|----------------|--------------------------|----------------------------|-----------------------------|-----------------|---------|
| Vocational training school /ITI | Non-formal training centre (NFTC) | Special school for disabled (SSD) | Others (specify) | Community health centre (CHC) | Primary health centre (PHC) | Primary health sub centre (PHS) | Maternity and child welfare centre (MCW) | T. B. clinic (TBC) | Hospital-allopathic (HA) | Hospital-alternative medicine (HO) | Dispensary (D) | Veterinary hospital (VH) | Mobile health clinic (MHC) | Family welfare centre (FWC) | | |
| 17 | 18 | 19 | 20 | 21 | 22 | 23 | 24 | 25 | 26 | 27 | 28 | 29 | 30 | 31 | 2 | 1 |
| c | c | c | | c | b | c | c | c | c | c | c | b | 1 | c | Venkatapuram | 1200 |
| c | c | c | | c | b | b | c | c | c | c | c | b | a | c | Jonanki | 1201 |
| c | c | c | | c | b | 1 | c | c | c | c | c | b | b | c | Talatariya | 1202 |
| c | c | c | | c | b | b | c | c | c | c | c | b | a | c | Darivada | 1203 |
| b | b | c | | b | a | 1 | c | c | c | c | b | a | a | c | Lingalavalasa | 1204 |
| b | b | c | | b | a | a | c | c | c | c | b | 1 | 1 | c | Rana | 1205 |
| c | c | c | | c | a | a | c | c | c | c | c | a | 1 | c | Goliyaputti | 1206 |
| b | b | c | | b | b | 1 | c | c | c | c | b | b | a | c | Karavanja | 1207 |
| c | c | c | | c | a | a | c | c | c | c | b | a | a | c | Velusoda | 1208 |
| c | c | c | | c | b | b | c | c | c | c | c | b | 1 | c | Pagodu | 1209 |
| c | c | c | | b | b | b | c | c | c | c | c | b | a | c | Mahammadpuram | 1210 |
| | | | | | | | | | | | | | | | Mohiddinpuram | 1211 |
| c | c | c | | c | c | a | c | c | c | c | c | a | 1 | c | Syrigam | 1212 |
| c | c | c | | c | b | 1 | c | c | c | c | c | b | a | c | Makivalasa | 1213 |
| c | c | c | | c | b | b | c | c | c | c | c | b | 1 | c | Parlam | 1214 |
| c | c | c | | c | c | b | c | c | c | c | c | b | a | c | Andhavaram | 1215 |
| c | c | c | | c | b | 1 | c | c | c | c | c | 1 | a | c | Allada | 1216 |
| c | c | c | | c | b | a | c | c | c | c | c | a | 1 | c | Alladapeta | 1217 |
| c | c | c | | b | b | b | c | c | c | c | b | b | a | c | Gotivada | 1218 |
| c | c | c | | c | b | 1 | c | c | b | c | b | b | a | c | Ramayyavalasa | 1219 |
| c | c | c | | c | b | a | c | c | c | c | c | b | 1 | c | Kotturu | 1220 |
| c | c | c | | c | c | a | c | c | c | c | c | b | 1 | c | Kurmanadhapuram | 1221 |

**Census of India 2011- Village Directory
Amenities and Land use (As on 2009)**

Name of District : Srikakulam

Location Code No.: 542

Name of Mandal Parishad : Jalumuru

Location Code No.: 0467

| Sl. No. | Name of Village | Number of Non-Government Medical Amenities available. | | | | | | | Availability of drinking water - Yes / No | | | | | | | | |
|---------|-----------------|---|---------------------------------------|--|-------------------------------------|---|---------------|--------|---|---------------------------------------|-----------|------------------------|--------|---------------|--------------------|--------|--|
| | | Charitable non Govt. hospital/Nursing home. | Medical practitioner with MBBS Degree | Medical practitioner with other degree | Medical practitioner with no degree | Traditional practitioner and faith healer | Medicine Shop | Others | Tap water (Treated/Untreated) | Well water (Covered / Uncovered well) | Hand Pump | Tube wells / Bore well | Spring | River / Canal | Tank / Pond / Lake | Others | |
| 1 | 2 | 32 | 33 | 34 | 35 | 36 | 37 | 38 | 39 | 40 | 41 | 42 | 43 | 44 | 45 | 46 | |
| 1200 | Venkatapuram | 0 | 0 | 0 | 0 | 0 | 0 | 0 | No | Yes | Yes | No | No | No | Yes | No | |
| 1201 | Jonanki | 0 | 0 | 0 | 0 | 0 | 0 | 0 | No | Yes | Yes | No | No | No | No | No | |
| 1202 | Talatariya | 0 | 0 | 0 | 1 | 0 | 1 | 0 | Yes | Yes | Yes | No | No | No | Yes | No | |
| 1203 | Darivada | 0 | 0 | 0 | 0 | 0 | 0 | 0 | Yes | Yes | Yes | No | No | No | Yes | No | |
| 1204 | Lingalavalasa | 0 | 1 | 1 | 2 | 0 | 2 | 0 | Yes | Yes | Yes | No | No | No | No | No | |
| 1205 | Rana | 0 | 0 | 0 | 2 | 0 | 0 | 0 | Yes | Yes | Yes | No | No | No | Yes | No | |
| 1206 | Goliyaputti | 0 | 0 | 0 | 1 | 0 | 0 | 0 | No | Yes | Yes | No | No | No | No | No | |
| 1207 | Karavanja | 0 | 0 | 0 | 0 | 0 | 0 | 0 | No | Yes | Yes | No | No | No | No | No | |
| 1208 | Velusoda | 0 | 0 | 0 | 0 | 0 | 0 | 0 | No | Yes | Yes | Yes | No | Yes | Yes | No | |
| 1209 | Pagodu | 0 | 0 | 0 | 0 | 0 | 0 | 0 | No | Yes | Yes | No | No | No | Yes | No | |
| 1210 | Mahammadpuram | 0 | 0 | 0 | 0 | 0 | 0 | 0 | No | Yes | Yes | No | No | No | No | No | |
| 1211 | Mohiddinpuram | | | | | | | | | | | | | | | | |
| 1212 | Syrigam | 0 | 0 | 0 | 0 | 0 | 0 | 0 | Yes | Yes | Yes | No | No | No | No | No | |
| 1213 | Makivalasa | 0 | 0 | 0 | 1 | 0 | 0 | 0 | No | Yes | Yes | No | No | No | Yes | No | |
| 1214 | Parlam | 0 | 0 | 0 | 1 | 0 | 0 | 0 | No | Yes | Yes | No | No | No | No | No | |
| 1215 | Andhavaram | 0 | 0 | 0 | 0 | 0 | 0 | 0 | Yes | Yes | Yes | Yes | No | Yes | Yes | No | |
| 1216 | Allada | 0 | 0 | 0 | 1 | 0 | 2 | 0 | No | Yes | Yes | No | No | No | No | No | |
| 1217 | Alladapeta | 0 | 0 | 0 | 1 | 0 | 0 | 0 | No | Yes | Yes | No | No | No | Yes | No | |
| 1218 | Gotivada | 0 | 0 | 0 | 0 | 0 | 0 | 0 | No | Yes | Yes | No | No | No | No | No | |
| 1219 | Ramayyavalasa | 0 | 0 | 0 | 0 | 0 | 0 | 0 | Yes | Yes | Yes | No | No | No | Yes | No | |
| 1220 | Kotturu | 0 | 0 | 0 | 0 | 0 | 0 | 0 | No | Yes | Yes | No | No | No | No | No | |
| 1221 | Kurmanadhapuram | 0 | 0 | 0 | 0 | 0 | 0 | 0 | No | Yes | Yes | No | No | Yes | No | No | |

**Census of India 2011- Village Directory
Amenities and Land use (As on 2009)**

Name of District : Srikakulam

Location Code No.: 542

Name of Mandal Parishad : Jalumuru

Location Code No.: 0467

| Availability of toilet & others Yes / No | | | | Communication and transport facilities (If amenities available code -Yes is given except for Village Pin Code ,If not available within the village , the distance range code viz; a for < 5 Kms, b for 5-10 Kms and c for 10+ kms of nearest place where facility is available is given). | | | | | | | | Name of Village | Sl. No. |
|--|----------------------------------|---|--|---|-----------------------|--------------------------------|------------------|-------------------------|--------------------------|-----------------------|---|-----------------|---------|
| Community toilet including bath. | Community toilet excluding bath. | Rural sanitary mart or sanitary hardware outlet available near the village. | Community bio- gas or recycle of waste for productive use. | Post office(PO) | Sub post office (SPO) | Post & Telegraph office (P&TO) | Village Pin Code | Telephones (Land lines) | Public call office (PCO) | Mobile phone coverage | Internet cafes/ Common service centre (CSC) | | |
| 47 | 48 | 49 | 50 | 51 | 52 | 53 | 54 | 55 | 56 | 57 | 58 | 2 | 1 |
| No | No | No | No | a | a | a | 532432 | Yes | Yes | Yes | b | Venkatapuram | 1200 |
| No | No | No | No | a | a | b | 532432 | Yes | Yes | Yes | b | Jonanki | 1201 |
| No | No | No | No | b | Yes | b | 532195 | Yes | Yes | Yes | c | Talatariya | 1202 |
| No | No | No | No | a | a | b | 532432 | Yes | Yes | Yes | c | Darivada | 1203 |
| No | No | Yes | No | Yes | a | a | 532474 | Yes | Yes | Yes | b | Lingalavalasa | 1204 |
| No | No | No | No | a | Yes | a | 532474 | Yes | Yes | Yes | c | Rana | 1205 |
| No | No | No | No | a | a | a | 532432 | Yes | Yes | Yes | b | Goliyaputti | 1206 |
| No | No | No | No | b | Yes | b | 532432 | Yes | Yes | Yes | b | Karavanja | 1207 |
| No | No | Yes | No | a | a | b | 532432 | Yes | Yes | Yes | c | Velusoda | 1208 |
| No | No | No | No | a | a | b | 532432 | Yes | Yes | Yes | c | Pagodu | 1209 |
| No | No | No | No | b | a | b | 532432 | Yes | Yes | Yes | c | Mahammadpuram | 1210 |
| | | | | | | | | | | | | Mohiddinpuram | 1211 |
| No | Yes | No | No | b | b | c | 532432 | Yes | Yes | Yes | c | Syrigam | 1212 |
| No | No | No | No | b | a | c | 532425 | Yes | Yes | Yes | c | Makivalasa | 1213 |
| No | No | No | No | a | Yes | c | 532425 | Yes | Yes | Yes | c | Parlam | 1214 |
| No | No | No | No | Yes | a | c | 532425 | Yes | Yes | Yes | c | Andhavaram | 1215 |
| No | No | No | No | a | Yes | c | 532425 | Yes | Yes | Yes | c | Allada | 1216 |
| No | No | No | No | b | a | c | 532425 | Yes | Yes | Yes | c | Alladapeta | 1217 |
| No | Yes | No | No | b | Yes | b | 532432 | Yes | Yes | Yes | c | Gotivada | 1218 |
| No | No | No | No | b | a | b | 532432 | Yes | Yes | Yes | c | Ramayavalasa | 1219 |
| No | No | No | No | b | a | b | 532432 | Yes | Yes | Yes | c | Kotturu | 1220 |
| No | No | No | No | b | b | c | 532432 | Yes | Yes | Yes | c | Kurmanadhapuram | 1221 |

**Census of India 2011- Village Directory
Amenities and Land use (As on 2009)**

Name of District : Srikakulam

Location Code No.: 542

Name of Mandal Parishad : Jalumuru

Location Code No.: 0467

| Sl. No. | Name of Village | Communication and transport facilities (If amenities available code -Yes is given except for Village Pin Code, If not available within the village, the distance range code viz; a for < 5 Kms, b for 5-10 Kms and c for 10+ kms of nearest place where facility is available is given). | | | | | | | | | |
|---------|-----------------|--|--------------------------------|------------------|---------------------|----------------|----------|---|-------------------------|--------------------------|--|
| | | Private courier facility | Bus service (Public & Private) | Railway stations | Auto/Modified Autos | Taxis and Vans | Tractors | Cycle-pulled rickshaws(Manual & Machine driven) | Carts driven by animals | Sea /River ferry service | |
| 1 | 2 | 59 | 60 | 61 | 62 | 63 | 64 | 65 | 66 | 67 | |
| 1200 | Venkatapuram | a | a | b | Yes | a | Yes | | a | | |
| 1201 | Jonanki | b | Yes | c | Yes | Yes | Yes | | Yes | | |
| 1202 | Talatariya | b | Yes | c | Yes | Yes | Yes | | Yes | | |
| 1203 | Darivada | b | Yes | c | Yes | Yes | Yes | | Yes | | |
| 1204 | Lingalavalasa | a | Yes | c | Yes | Yes | Yes | Yes | Yes | | |
| 1205 | Rana | a | Yes | c | Yes | a | a | | b | | |
| 1206 | Goliyaputti | a | a | c | Yes | a | a | | a | | |
| 1207 | Karavanja | b | Yes | c | Yes | b | Yes | | Yes | | |
| 1208 | Velusoda | b | Yes | b | Yes | b | a | | a | | |
| 1209 | Pagodu | b | a | c | Yes | c | Yes | | a | | |
| 1210 | Mahammadpuram | b | a | c | a | c | Yes | | Yes | | |
| 1211 | Mohiddinpuram | | | | | | | | | | |
| 1212 | Syrigam | c | Yes | c | a | c | Yes | | Yes | | |
| 1213 | Makivalasa | c | Yes | c | Yes | c | a | | b | | |
| 1214 | Parlam | c | Yes | b | Yes | c | b | | a | | |
| 1215 | Andhavaram | c | Yes | b | Yes | c | b | | Yes | | |
| 1216 | Allada | c | Yes | c | Yes | c | b | | a | | |
| 1217 | Alladapeta | c | Yes | c | a | c | b | | a | | |
| 1218 | Gotivada | b | Yes | c | a | c | Yes | | Yes | | |
| 1219 | Ramayyavalasa | b | Yes | c | Yes | c | Yes | | a | | |
| 1220 | Kotturu | b | a | b | Yes | c | Yes | | Yes | | |
| 1221 | Kurmanadhapuram | c | Yes | c | Yes | c | b | | a | | |

**Census of India 2011- Village Directory
Amenities and Land use (As on 2009)**

Name of District : Srikakulam

Location Code No.: 542

Name of Mandal Parishad : Jalumuru

Location Code No.: 0467

| Village connected to highways,village roads, banks & credit societies (If amenities available code -Yes is given, If not available within the village , the distance range code viz; a for < 5 Kms, b for 5-10 Kms and c for 10+ kms of nearest place where facility is available is given). | | | | | | | | | | | | Name of Village | Sl. No. |
|--|--------------------------------|--|-----------------------------------|-------------|----------------|----------------------------------|--------------------------------------|----------------|---------------------------------|-----|-------------------------------|-----------------|---------|
| Connected to national highway(NH) | Connected to state highway(SH) | Connected to major district road (MDR) | Connected to others district road | Pucca roads | Kutchcha roads | Water bounded macadam(WBM) roads | Navigable waterway (river/canal)(NW) | Footpaths (FP) | Commercial & Co-operative Banks | ATM | Agricultural Credit Societies | | |
| 68 | 69 | 70 | 71 | 72 | 73 | 74 | 75 | 76 | 77 | 78 | 79 | 2 | 1 |
| c | c | b | Yes | Yes | Yes | c | | Yes | a | c | a | Venkatapuram | 1200 |
| c | c | Yes | Yes | Yes | Yes | b | | Yes | a | c | b | Jonanki | 1201 |
| c | c | a | Yes | Yes | Yes | b | | Yes | b | c | b | Talatariya | 1202 |
| c | c | Yes | Yes | Yes | Yes | c | | Yes | b | c | b | Darivada | 1203 |
| b | c | Yes | Yes | Yes | Yes | Yes | | Yes | Yes | b | Yes | Lingalavalasa | 1204 |
| b | c | a | Yes | Yes | Yes | b | | Yes | a | b | Yes | Rana | 1205 |
| c | c | a | Yes | Yes | Yes | b | | Yes | b | c | a | Goliyaputti | 1206 |
| b | c | b | Yes | Yes | Yes | c | | Yes | b | b | b | Karavanja | 1207 |
| c | c | b | Yes | a | Yes | b | | Yes | b | c | b | Velusoda | 1208 |
| c | c | b | Yes | Yes | Yes | b | | Yes | a | c | c | Pagodu | 1209 |
| c | c | b | Yes | Yes | Yes | b | | Yes | b | c | b | Mahammadpuram | 1210 |
| | | | | | | | | | | | | Mohiddinpuram | 1211 |
| c | c | b | Yes | Yes | Yes | c | | Yes | b | c | b | Syrigam | 1212 |
| c | c | b | Yes | Yes | Yes | b | | Yes | a | c | a | Makivalasa | 1213 |
| c | c | c | Yes | Yes | Yes | c | | Yes | b | c | b | Parlam | 1214 |
| c | c | c | Yes | Yes | Yes | b | | Yes | b | c | b | Andhavaram | 1215 |
| c | c | c | Yes | Yes | Yes | c | | Yes | Yes | c | Yes | Allada | 1216 |
| c | c | c | Yes | Yes | Yes | b | | Yes | a | c | a | Alladapeta | 1217 |
| c | c | c | Yes | Yes | Yes | b | | Yes | b | c | b | Gotivada | 1218 |
| c | c | c | Yes | Yes | Yes | b | | Yes | b | c | b | Ramayyavalasa | 1219 |
| c | c | b | Yes | b | Yes | b | | Yes | b | b | b | Kotturu | 1220 |
| c | c | b | Yes | Yes | Yes | b | | Yes | b | c | b | Kurmanadhapuram | 1221 |

**Census of India 2011- Village Directory
Amenities and Land use (As on 2009)**

Name of District : Srikakulam

Location Code No.: 542

Name of Mandal Parishad : Jalumuru

Location Code No.: 0467

| Sl. No. | Name of Village | Availability of miscellaneous facilities (If amenities available code -Yes is given, If not available within the village, the distance range code viz; a for < 5 Kms, b for 5-10 Kms and c for 10+ kms of nearest place where facility is available is given). | | | | | | | | | |
|---------|-----------------|--|---------------------------------------|-------------------------|-------------|--------------------------------|---|--|------------------------------|--|----------------------------------|
| | | Self-Help Group (SHG) | Public distribution system (PDS) shop | Mandis / Regular market | Weekly Haat | Agricultural marketing society | Integrated Child Development Scheme (Nutritional Centres) | Anganwadi Centre (Nutritional Centres) | Others (Nutritional Centres) | ASHA (Accredited Social Health Activist) | Community centre with/without TV |
| 1 | 2 | 80 | 81 | 82 | 83 | 84 | 85 | 86 | 87 | 88 | 89 |
| 1200 | Venkatapuram | Yes | Yes | a | a | c | Yes | Yes | Yes | Yes | c |
| 1201 | Jonanki | Yes | Yes | a | c | c | Yes | Yes | Yes | Yes | c |
| 1202 | Talatariya | Yes | Yes | Yes | c | c | Yes | Yes | Yes | Yes | c |
| 1203 | Darivada | Yes | Yes | b | c | c | Yes | Yes | Yes | Yes | c |
| 1204 | Lingalavalasa | Yes | Yes | Yes | Yes | b | Yes | Yes | Yes | Yes | b |
| 1205 | Rana | Yes | Yes | a | c | b | Yes | Yes | Yes | Yes | b |
| 1206 | Goliyaputti | Yes | Yes | b | b | c | Yes | Yes | Yes | Yes | b |
| 1207 | Karavanja | Yes | Yes | b | b | b | Yes | Yes | Yes | Yes | b |
| 1208 | Velusoda | Yes | a | b | c | c | Yes | Yes | Yes | Yes | c |
| 1209 | Pagodu | Yes | Yes | b | b | b | Yes | Yes | Yes | Yes | c |
| 1210 | Mahammadpuram | Yes | Yes | Yes | c | c | Yes | Yes | Yes | Yes | c |
| 1211 | Mohiddinpuram | | | | | | | | | | |
| 1212 | Syrigam | Yes | Yes | a | c | c | Yes | Yes | Yes | Yes | c |
| 1213 | Makivalasa | Yes | Yes | b | c | c | Yes | Yes | Yes | c | c |
| 1214 | Parlam | Yes | Yes | b | c | c | Yes | Yes | Yes | c | c |
| 1215 | Andhavaram | Yes | Yes | a | c | c | Yes | Yes | Yes | c | c |
| 1216 | Allada | Yes | Yes | Yes | c | c | Yes | Yes | Yes | c | c |
| 1217 | Alladapeta | Yes | Yes | a | c | c | Yes | Yes | Yes | c | c |
| 1218 | Gotivada | Yes | Yes | b | c | c | Yes | Yes | Yes | Yes | c |
| 1219 | Ramayyavalasa | Yes | Yes | b | c | c | Yes | Yes | Yes | Yes | c |
| 1220 | Kotturu | Yes | Yes | b | c | c | Yes | Yes | Yes | Yes | c |
| 1221 | Kurmanadhapuram | Yes | Yes | b | b | c | Yes | Yes | Yes | Yes | c |

**Census of India 2011- Village Directory
Amenities and Land use (As on 2009)**

Name of District : Srikakulam

Location Code No.: 542

Name of Mandal Parishad : Jalumuru

Location Code No.: 0467

| Availability of miscellaneous facilities (If amenities available code -Yes is given, If not available within the village, the distance range code viz; a for < 5 Kms, b for 5-10 Kms and c for 10+ kms of nearest place where facility is available is given). | | | | | | | | Availability of electricity (Yes/No) | | | | Nearest Town | | Name of Village | Sl. No. |
|--|---------------------------------|---------------------|----------------|---------------------|------------------|--------------------------|-----------------------------------|--------------------------------------|---|--------------------------------------|--------------------------------|---------------|---|-----------------|---------|
| Sports Field, | Sports Club / Recreation Centre | Cinema / Video Hall | Public Library | Public Reading Room | Newspaper Supply | Assembly Polling station | Birth & Death Registration Office | Power Supply for Domestic Use (ED) | Power Supply for Agricultural Use (EAG) | Power Supply for Commercial Use (EC) | Power Supply for All Uses (EA) | Name | Distance range code i.e. a for <5 Kms, b for 5-10 Kms and c for 10+ kms | | |
| 90 | 91 | 92 | 93 | 94 | 95 | 96 | 97 | 98 | 99 | 100 | 101 | 102 | 103 | 2 | 1 |
| b | c | b | a | a | Yes | Yes | Yes | Yes | Yes | Yes | Yes | Amadalavalasa | c | Venkatapuram | 1200 |
| a | c | b | b | c | Yes | Yes | Yes | Yes | Yes | Yes | Yes | Amadalavalasa | c | Jonanki | 1201 |
| b | c | a | b | c | Yes | Yes | Yes | Yes | Yes | Yes | Yes | Amadalavalasa | c | Talatariya | 1202 |
| a | c | a | b | c | Yes | Yes | Yes | Yes | Yes | Yes | Yes | Amadalavalasa | c | Darivada | 1203 |
| Yes | c | Yes | a | b | Yes | Yes | Yes | Yes | Yes | Yes | Yes | Amadalavalasa | c | Lingalavalasa | 1204 |
| b | c | b | a | Yes | Yes | Yes | Yes | Yes | Yes | Yes | Yes | Amadalavalasa | c | Rana | 1205 |
| a | c | c | a | b | Yes | Yes | Yes | Yes | Yes | Yes | Yes | Amadalavalasa | c | Goliyaputti | 1206 |
| Yes | c | b | b | b | Yes | Yes | Yes | Yes | Yes | Yes | Yes | Amadalavalasa | c | Karavanja | 1207 |
| a | c | c | b | a | Yes | Yes | Yes | Yes | Yes | Yes | Yes | Amadalavalasa | c | Velusoda | 1208 |
| b | c | c | b | b | Yes | Yes | Yes | Yes | Yes | Yes | Yes | Amadalavalasa | c | Pagodu | 1209 |
| b | c | c | b | c | Yes | Yes | Yes | Yes | Yes | Yes | Yes | Amadalavalasa | c | Mahammadpuram | 1210 |
| | | | | | | | | | | | | Amadalavalasa | c | Mohiddinpuram | 1211 |
| c | c | c | c | c | Yes | Yes | Yes | Yes | Yes | Yes | Yes | Amadalavalasa | c | Syrigam | 1212 |
| c | c | c | c | c | Yes | Yes | Yes | Yes | Yes | Yes | Yes | Amadalavalasa | c | Makivalasa | 1213 |
| c | c | c | c | c | Yes | Yes | Yes | Yes | Yes | Yes | Yes | Amadalavalasa | c | Parlam | 1214 |
| c | c | c | c | c | Yes | Yes | Yes | Yes | Yes | Yes | Yes | Amadalavalasa | c | Andhavaram | 1215 |
| c | c | c | c | c | Yes | Yes | Yes | Yes | Yes | Yes | Yes | Amadalavalasa | c | Allada | 1216 |
| c | c | c | c | c | Yes | Yes | Yes | Yes | Yes | Yes | Yes | Amadalavalasa | c | Alladapeta | 1217 |
| c | c | c | b | c | Yes | Yes | Yes | Yes | Yes | Yes | Yes | Amadalavalasa | c | Gotivada | 1218 |
| c | c | c | b | c | Yes | Yes | Yes | Yes | Yes | Yes | Yes | Amadalavalasa | c | Ramayyavalasa | 1219 |
| c | c | c | b | c | Yes | Yes | Yes | Yes | Yes | Yes | Yes | Amadalavalasa | c | Kotturu | 1220 |
| c | c | c | c | c | Yes | Yes | Yes | Yes | Yes | Yes | Yes | Amadalavalasa | c | Kurmanadhapuram | 1221 |

**Census of India 2011- Village Directory
Amenities and Land use (As on 2009)**

Name of District : Srikakulam

Location Code No.: 542

Name of Mandal Parishad : Jalumuru

Location Code No.: 0467

| Sl. No. | Name of Village | Land Use | | | | | | | | | | |
|---------|-----------------|---|----------------------------------|-------------------------------|--|--|-----------------------|---|-----------------|---------------|---------------------------|------------------------------|
| | | Area under different types of land use (in hectares rounded up to one decimal place) | | | | | | | | | | |
| 1 | 2 | 104 | 105 | 106 | 107 | 108 | 109 | 110 | 111 | 112 | 113 | 114 |
| | | Forests | Area under Non-agricultural Uses | Barren and Un-cultivable land | Permanent Pastures and Other Grazing Lands | Land Under Miscellaneous Tree Crops etc. | Culturable Waste Land | Fallow lands other than current fallows | Current Fallows | Net Area Sown | Total Irrigated Land Area | Total Un-irrigated Land Area |
| 1200 | Venkatapuram | 0 | 48.6 | 24.7 | 0 | 0 | 0 | 8.9 | 2.8 | 252.9 | 170.1 | 94.5 |
| 1201 | Jonanki | 0 | 69.8 | 0 | 0 | 0 | 0 | 0 | 2 | 272.1 | 244.6 | 29.6 |
| 1202 | Talatariya | 0 | 119.4 | 22.4 | 0 | 0 | 0 | 21.7 | 12.1 | 498.3 | 394.2 | 137.9 |
| 1203 | Darivada | 0 | 45.6 | 0 | 0 | 0 | 0 | 0 | 0 | 151.4 | 137.4 | 14 |
| 1204 | Lingalavalasa | 0 | 104 | 32 | 0 | 0 | 0 | 64 | 8.1 | 514 | 424.9 | 161.1 |
| 1205 | Rana | 0 | 72.7 | 0 | 0.8 | 0 | 0 | 0 | 84.8 | 179.7 | 101.6 | 162.9 |
| 1206 | Goliyaputti | 0 | 3.2 | 0 | 0 | 0 | 0 | 0 | 21.6 | 83.2 | 87.1 | 17.7 |
| 1207 | Karavanja | 0 | 37.2 | 14.5 | 0 | 0 | 0 | 2.4 | 159.8 | 0 | 120.1 | 42.2 |
| 1208 | Velusoda | 0 | 16.3 | 0 | 0 | 0 | 0 | 0 | 0 | 79.7 | 52.6 | 27 |
| 1209 | Pagodu | 0 | 46 | 0 | 0 | 0 | 0 | 0 | 0 | 165 | 135.5 | 29.5 |
| 1210 | Mahammadpuram | 0 | 11 | 0 | 0 | 6.9 | 0 | 0 | 7.2 | 59.9 | 35.8 | 31.3 |
| 1211 | Mohiddinpuram | 0 | 14.7 | 0 | 0 | 6.9 | 0 | 0 | 1.1 | 109.3 | 52.6 | 57.8 |
| 1212 | Syrigam | 0 | 54.4 | 6.4 | 0.4 | 0 | 0 | 8.8 | 4 | 272 | 234.2 | 50.6 |
| 1213 | Makivalasa | 0 | 26.6 | 0 | 0 | 0 | 2.6 | 0 | 0.8 | 87 | 85.2 | 2.6 |
| 1214 | Parlam | 0 | 127.4 | 0 | 4 | 0 | 0 | 0 | 0 | 292.6 | 187.4 | 105.2 |
| 1215 | Andhavaram | 0 | 155 | 0 | 5.1 | 0 | 0 | 0 | 0 | 416.9 | 291.4 | 125.5 |
| 1216 | Allada | 0 | 83.3 | 0.4 | 0 | 6.9 | 0 | 0 | 7.4 | 365 | 328.2 | 44.2 |
| 1217 | Alladapeta | 0 | 0 | 14.7 | 0.5 | 0 | 0 | 0 | 11.9 | 46.9 | 47.3 | 11.5 |
| 1218 | Gotivada | 0 | 74.3 | 0.8 | 0 | 4.2 | 0 | 6.5 | 0 | 317.2 | 219.7 | 104 |
| 1219 | Ramayyavalasa | 0 | 36.2 | 0 | 4 | 0 | 0 | 0 | 3.8 | 148.9 | 131.1 | 21.7 |
| 1220 | Kotturu | 0 | 28.2 | 0 | 0 | 0 | 0 | 0 | 3.1 | 92.7 | 82.7 | 13.1 |
| 1221 | Kurmanadhapuram | 0 | 20.2 | 0 | 0 | 0 | 0 | 0 | 0 | 81.8 | 79 | 2.8 |

**Census of India 2011- Village Directory
Amenities and Land use (As on 2009)**

Name of District : Srikakulam

Location Code No.: 542

Name of Mandal Parishad : Jalumuru

Location Code No.: 0467

| Land Use | | | | | Name of three most important commodities manufactured | | | Name of Village | Sl. No. | | | | | |
|--|------------------------|------------------|-----------------|-----------|---|--------|-------|-----------------|---------|-----|-----|-----|-----------------|------|
| Area irrigated by source (in hectare). | | | | | First | Second | Third | | | | | | | |
| Canals (C) | Wells/Tube-wells(W/TW) | Tanks/Lakes(T/L) | Water Falls(WF) | Others(O) | 115 | 116 | 117 | 118 | 119 | 120 | 121 | 122 | 2 | 1 |
| 0 | 0 | 170.1 | 0 | 0 | | | | | | | | | Venkatapuram | 1200 |
| 0 | 0 | 244.6 | 0 | 0 | | | | | | | | | Jonanki | 1201 |
| 0 | 0 | 394.2 | 0 | 0 | | | | | | | | | Talatariya | 1202 |
| 0 | 0 | 137.4 | 0 | 0 | | | | | | | | | Darivada | 1203 |
| 0 | 0 | 424.9 | 0 | 0 | | | | | | | | | Lingalavalasa | 1204 |
| 101.6 | 0 | 0 | 0 | 0 | | | | | | | | | Rana | 1205 |
| 87.1 | 0 | 0 | 0 | 0 | | | | | | | | | Goliyaputti | 1206 |
| 120.1 | 0 | 0 | 0 | 0 | | | | | | | | | Karavanja | 1207 |
| 52.6 | 0 | 0 | 0 | 0 | | | | | | | | | Velusoda | 1208 |
| 135.5 | 0 | 0 | 0 | 0 | | | | | | | | | Pagodu | 1209 |
| 35.8 | 0 | 0 | 0 | 0 | | | | | | | | | Mahammadpuram | 1210 |
| 52.6 | 0 | 0 | 0 | 0 | | | | | | | | | Mohiddinpuram | 1211 |
| 234.2 | 0 | 0 | 0 | 0 | | | | | | | | | Syrigam | 1212 |
| 85.2 | 0 | 0 | 0 | 0 | | | | | | | | | Makivalasa | 1213 |
| 187.4 | 0 | 0 | 0 | 0 | | | | | | | | | Parlam | 1214 |
| 291.4 | 0 | 0 | 0 | 0 | | | | | | | | | Andhavaram | 1215 |
| 328.2 | 0 | 0 | 0 | 0 | | | | | | | | | Allada | 1216 |
| 47.3 | 0 | 0 | 0 | 0 | | | | | | | | | Alladapeta | 1217 |
| 219.7 | 0 | 0 | 0 | 0 | | | | | | | | | Gotivada | 1218 |
| 131.1 | 0 | 0 | 0 | 0 | | | | | | | | | Ramayyavalasa | 1219 |
| 82.7 | 0 | 0 | 0 | 0 | | | | | | | | | Kotturu | 1220 |
| 79 | 0 | 0 | 0 | 0 | | | | | | | | | Kurmanadhapuram | 1221 |

**Census of India 2011- Village Directory
Amenities and Land use (As on 2009)**

Name of District : Srikakulam

Location Code No.: 542

Name of Mandal Parishad : Jalumuru

Location Code No.: 0467

| Sl. No. | Name of Village | Location code no. | Total area of the village (in hectares rounded up to one decimal place) | Total population (2011 census) | Number of households (2011 census) | Number of educational amenities available (If not available within the village, the distance range code viz; a for < 5 Kms, b for 5-10 Kms and c for 10+ kms of nearest place where facility is available is given). | | | | | | | | | | |
|--------------|-----------------|-------------------|--|----------------------------------|------------------------------------|--|--------------------|-------------------|----------------------|------------------------------|---|-------------------------|----------------------|---------------------------|------------------|--|
| | | | | | | Pre-Primary school (PP) | Primary school (P) | Middle school (M) | Secondary School (S) | Senior Secondary school (SS) | Degree college of arts science & commerce (ASC) | Engineering college(EC) | Medical college (MC) | Management institute (MI) | Polytechnic (Pt) | |
| 1 | 2 | 3 | 4 | 5 | 6 | 7 | 8 | 9 | 10 | 11 | 12 | 13 | 14 | 15 | 16 | |
| 1222 | Tallavalasa | 581136 | 81 | 284 | 78 | b | 2 | a | a | b | b | c | c | c | c | |
| 1223 | Gundulalasa | 581137 | 114 | 488 | 123 | b | 1 | a | b | b | b | c | c | c | c | |
| 1224 | Guggili | 581138 | 160 | 385 | 107 | b | 2 | a | a | b | b | c | c | c | c | |
| 1225 | Edulavalasa | 581139 | 44 | 195 | 51 | b | 1 | b | b | b | b | c | c | c | c | |
| 1226 | Basivada | 581140 | 289 | 993 | 242 | b | 1 | 1 | b | b | b | c | c | c | c | |
| 1227 | Peddadugam | 581141 | 320 | 1559 | 431 | b | 1 | 1 | 1 | b | b | c | c | c | c | |
| 1228 | Chinadugam | 581142 | 247 | 969 | 243 | b | 1 | a | a | b | b | c | c | c | c | |
| 1229 | Tekkalipadu | 581143 | 259 | 1462 | 348 | a | 1 | 1 | a | a | a | c | c | c | c | |
| 1230 | Ravipadu | 581144 | 154 | 1835 | 499 | a | 3 | a | a | b | b | c | c | c | c | |
| 1231 | Yenetikothuru | 581145 | 95 | 294 | 68 | a | 1 | a | c | b | b | c | c | c | c | |
| Total | | | 13607 | 59599 | 15719 | 4 | 104 | 28 | 16 | 2 | 1 | 0 | 0 | 0 | 0 | |

**Census of India 2011- Village Directory
Amenities and Land use (As on 2009)**

Name of District : Srikakulam

Location Code No.: 542

Name of Mandal Parishad : Jalumuru

Location Code No.: 0467

| Number of educational amenities available (If not available within the village, the distance range code viz; a for <5 Kms, b for 5-10 Kms and c for 10+ kms of nearest place where facility is available is given). | | | | Number of Medical Amenities available. (If not available within the village, the distance range code viz; a for < 5 Kms, b for 5-10 Kms and c for 10+ kms of nearest place where facility is available is given). | | | | | | | | | | Name of Village | Sl. No. | |
|---|-----------------------------------|-----------------------------------|------------------|---|-----------------------------|---------------------------------|--|--------------------|--------------------------|------------------------------------|----------------|--------------------------|----------------------------|-----------------|---------------|-----------------------------|
| Vocational training school /ITI | Non-formal training centre (NFTC) | Special school for disabled (SSD) | Others (specify) | Community health centre (CHC) | Primary health centre (PHC) | Primary health sub centre (PHS) | Maternity and child welfare centre (MCW) | T. B. clinic (TBC) | Hospital-allopathic (HA) | Hospital-alternative medicine (HO) | Dispensary (D) | Veterinary hospital (VH) | Mobile health clinic (MHC) | | | Family welfare centre (FWC) |
| 17 | 18 | 19 | 20 | 21 | 22 | 23 | 24 | 25 | 26 | 27 | 28 | 29 | 30 | 31 | 2 | 1 |
| b | b | c | | b | b | b | c | c | c | c | b | b | a | c | Tallavalasa | 1222 |
| b | b | c | | b | b | b | c | c | c | c | b | b | a | c | Gundulalasa | 1223 |
| b | b | c | | b | b | b | c | c | c | c | b | b | a | c | Guggili | 1224 |
| b | b | c | | b | b | a | c | c | c | c | b | a | 1 | c | Edulavalasa | 1225 |
| b | b | c | | b | b | a | c | c | c | c | b | a | 1 | c | Basivada | 1226 |
| b | b | c | | b | b | 1 | c | c | c | c | b | a | a | c | Peddadugam | 1227 |
| b | b | c | | b | b | a | c | c | c | c | b | b | 1 | c | Chinadugam | 1228 |
| a | a | c | | a | b | a | c | c | c | c | a | a | 1 | c | Tekkalipadu | 1229 |
| b | b | c | | b | b | a | c | c | c | c | b | a | 1 | c | Ravipadu | 1230 |
| b | b | c | | b | b | a | c | c | c | c | b | a | a | c | Yenetikothuru | 1231 |
| 0 | 3 | 0 | 0 | 0 | 2 | 14 | 0 | 0 | 0 | 0 | 1 | 5 | 23 | 0 | | |

**Census of India 2011- Village Directory
Amenities and Land use (As on 2009)**

Name of District : Srikakulam

Location Code No.: 542

Name of Mandal Parishad : Jalumuru

Location Code No.: 0467

| Sl. No. | Name of Village | Number of Non-Government Medical Amenities available. | | | | | | | Availability of drinking water - Yes / No | | | | | | | | |
|--------------|-----------------|---|---------------------------------------|--|-------------------------------------|---|---------------|----------|---|---------------------------------------|-----------|------------------------|----------|---------------|--------------------|----------|--|
| | | Charitable non Govt. hospital/Nursing home. | Medical practitioner with MBBS Degree | Medical practitioner with other degree | Medical practitioner with no degree | Traditional practitioner and faith healer | Medicine Shop | Others | Tap water (Treated/Untreated) | Well water (Covered / Uncovered well) | Hand Pump | Tube wells / Bore well | Spring | River / Canal | Tank / Pond / Lake | Others | |
| 1 | 2 | 32 | 33 | 34 | 35 | 36 | 37 | 38 | 39 | 40 | 41 | 42 | 43 | 44 | 45 | 46 | |
| 1222 | Tallavalasa | 0 | 0 | 0 | 0 | 0 | 0 | 0 | Yes | Yes | Yes | No | No | No | No | No | |
| 1223 | Gundupalasa | 0 | 0 | 0 | 0 | 0 | 0 | 0 | Yes | Yes | Yes | No | No | No | No | No | |
| 1224 | Guggili | 0 | 0 | 0 | 0 | 0 | 0 | 0 | Yes | Yes | Yes | No | No | No | No | No | |
| 1225 | Eduvalasa | 0 | 0 | 0 | 1 | 0 | 0 | 0 | No | Yes | Yes | No | No | No | Yes | No | |
| 1226 | Basivada | 0 | 0 | 0 | 1 | 0 | 0 | 0 | No | Yes | Yes | No | No | No | Yes | No | |
| 1227 | Peddadugam | 0 | 0 | 0 | 1 | 0 | 0 | 0 | Yes | Yes | Yes | No | No | No | Yes | No | |
| 1228 | Chinadugam | 0 | 0 | 0 | 1 | 0 | 0 | 0 | No | Yes | Yes | No | No | No | No | No | |
| 1229 | Tekkalipadu | 0 | 0 | 0 | 1 | 0 | 0 | 0 | No | Yes | Yes | No | No | No | No | No | |
| 1230 | Ravipadu | 0 | 0 | 0 | 2 | 0 | 1 | 0 | Yes | Yes | Yes | No | No | No | No | No | |
| 1231 | Yenetikothuru | 0 | 0 | 0 | 1 | 0 | 0 | 0 | No | Yes | Yes | No | No | No | Yes | No | |
| Total | | 0 | 1 | 10 | 23 | 0 | 12 | 0 | 23 | 53 | 53 | 3 | 0 | 13 | 21 | 0 | |

**Census of India 2011- Village Directory
Amenities and Land use (As on 2009)**

Name of District : Srikakulam

Location Code No.: 542

Name of Mandal Parishad : Jalumuru

Location Code No.: 0467

| Availability of toilet & others Yes / No | | | | Communication and transport facilities (If amenities available code -Yes is given except for Village Pin Code ,If not available within the village , the distance range code viz; a for < 5 Kms, b for 5-10 Kms and c for 10+ kms of nearest place where facility is available is given). | | | | | | | | Name of Village | Sl. No. |
|--|----------------------------------|---|--|---|-----------------------|--------------------------------|------------------|-------------------------|--------------------------|-----------------------|---|-----------------|---------|
| Community toilet including bath. | Community toilet excluding bath. | Rural sanitary mart or sanitary hardware outlet available near the village. | Community bio- gas or recycle of waste for productive use. | Post office(PO) | Sub post office (SPO) | Post & Telegraph office (P&TO) | Village Pin Code | Telephones (Land lines) | Public call office (PCO) | Mobile phone coverage | Internet cafes/ Common service centre (CSC) | | |
| 47 | 48 | 49 | 50 | 51 | 52 | 53 | 54 | 55 | 56 | 57 | 58 | 2 | 1 |
| No | No | No | No | b | a | b | 532432 | Yes | Yes | Yes | b | Tallavalasa | 1222 |
| No | No | No | No | a | a | b | 532432 | Yes | Yes | Yes | b | Gundupalasa | 1223 |
| No | No | No | No | a | b | b | 532432 | Yes | Yes | Yes | a | Guggili | 1224 |
| No | No | No | No | a | b | b | 532432 | Yes | Yes | Yes | Yes | Eduvalalasa | 1225 |
| No | No | No | No | b | a | b | 532421 | Yes | Yes | Yes | a | Basivada | 1226 |
| No | No | No | No | b | a | b | 532474 | Yes | Yes | Yes | a | Peddadugam | 1227 |
| No | No | No | No | a | a | b | 532474 | Yes | Yes | Yes | b | Chinadugam | 1228 |
| No | No | No | No | a | a | b | 532421 | Yes | Yes | Yes | a | Tekkalipadu | 1229 |
| No | No | No | No | Yes | b | b | 532474 | Yes | Yes | Yes | b | Ravipadu | 1230 |
| No | No | No | No | a | a | b | 532474 | Yes | Yes | Yes | b | Yenetikothuru | 1231 |
| 1 | 4 | 2 | 0 | 5 | 11 | 1 | | 50 | 50 | 53 | 2 | | |

**Census of India 2011- Village Directory
Amenities and Land use (As on 2009)**

Name of District : Srikakulam

Location Code No.: 542

Name of Mandal Parishad : Jalumuru

Location Code No.: 0467

| Sl. No. | Name of Village | Communication and transport facilities (If amenities available code -Yes is given except for Village Pin Code, If not available within the village, the distance range code viz; a for < 5 Kms, b for 5-10 Kms and c for 10+ kms of nearest place where facility is available is given). | | | | | | | | | |
|--------------|-----------------|--|--------------------------------|------------------|---------------------|----------------|-----------|---|-------------------------|--------------------------|--|
| | | Private courier facility | Bus service (Public & Private) | Railway stations | Auto/Modified Autos | Taxis and Vans | Tractors | Cycle-pulled rickshaws(Manual & Machine driven) | Carts driven by animals | Sea /River ferry service | |
| 1 | 2 | 59 | 60 | 61 | 62 | 63 | 64 | 65 | 66 | 67 | |
| 1222 | Tallavalasa | b | Yes | c | Yes | b | b | | Yes | | |
| 1223 | Gundavalasa | b | Yes | c | Yes | b | b | | Yes | | |
| 1224 | Guggili | b | Yes | c | Yes | b | Yes | | Yes | | |
| 1225 | Edulavalasa | b | a | c | a | b | a | | a | | |
| 1226 | Basivada | b | a | c | Yes | b | b | | b | | |
| 1227 | Peddadugam | b | Yes | c | Yes | b | b | | b | | |
| 1228 | Chinadugam | b | Yes | c | Yes | b | b | | b | | |
| 1229 | Tekkalipadu | b | a | c | Yes | a | a | | a | | |
| 1230 | Ravipadu | b | Yes | c | Yes | b | b | | b | | |
| 1231 | Yenetikothuru | b | Yes | c | Yes | Yes | b | | a | | |
| Total | | 1 | 38 | 0 | 40 | 11 | 29 | 1 | 30 | 0 | |

**Census of India 2011- Village Directory
Amenities and Land use (As on 2009)**

Name of District : Srikakulam

Location Code No.: 542

Name of Mandal Parishad : Jalumuru

Location Code No.: 0467

| Village connected to highways,village roads, banks & credit societies (If amenities available code -Yes is given, If not available within the village , the distance range code viz; a for < 5 Kms, b for 5-10 Kms and c for 10+ kms of nearest place where facility is available is given). | | | | | | | | | | | | Name of Village | Sl. No. |
|--|----------|----------|-----------|-----------|-----------|----------|----------|-----------|----------|----------|----------|-----------------|---------|
| 68 | 69 | 70 | 71 | 72 | 73 | 74 | 75 | 76 | 77 | 78 | 79 | | |
| b | c | b | Yes | b | Yes | b | | Yes | b | b | b | Tallavalasa | 1222 |
| b | c | b | Yes | b | Yes | b | | Yes | b | b | b | Gundulalasa | 1223 |
| b | c | b | Yes | b | Yes | b | | Yes | b | b | b | Guggili | 1224 |
| b | c | b | Yes | a | Yes | b | | Yes | b | b | b | Edulavalasa | 1225 |
| b | c | a | Yes | Yes | Yes | c | | Yes | b | b | b | Basivada | 1226 |
| b | c | a | Yes | Yes | Yes | b | | Yes | b | b | b | Peddadugam | 1227 |
| b | c | Yes | Yes | Yes | Yes | c | | Yes | b | b | b | Chinadugam | 1228 |
| b | c | a | Yes | Yes | Yes | c | | Yes | a | a | a | Tekkalipadu | 1229 |
| b | c | b | Yes | Yes | Yes | b | | Yes | a | b | a | Ravipadu | 1230 |
| a | c | b | Yes | a | Yes | b | | Yes | b | b | b | Yenetikothuru | 1231 |
| 0 | 0 | 8 | 53 | 40 | 53 | 3 | 0 | 53 | 4 | 0 | 6 | | |

**Census of India 2011- Village Directory
Amenities and Land use (As on 2009)**

Name of District : Srikakulam

Location Code No.: 542

Name of Mandal Parishad : Jalumuru

Location Code No.: 0467

| Sl. No. | Name of Village | Availability of miscellaneous facilities (If amenities available code -Yes is given, If not available within the village, the distance range code viz; a for < 5 Kms, b for 5-10 Kms and c for 10+ kms of nearest place where facility is available is given). | | | | | | | | | |
|--------------|-----------------|--|---------------------------------------|-------------------------|-------------|--------------------------------|---|--|------------------------------|--|----------------------------------|
| | | Self-Help Group (SHG) | Public distribution system (PDS) shop | Mandis / Regular market | Weekly Haat | Agricultural marketing society | Integrated Child Development Scheme (Nutritional Centres) | Anganwadi Centre (Nutritional Centres) | Others (Nutritional Centres) | ASHA (Accredited Social Health Activist) | Community centre with/without TV |
| 1 | 2 | 80 | 81 | 82 | 83 | 84 | 85 | 86 | 87 | 88 | 89 |
| 1222 | Tallavalasa | Yes | Yes | c | c | c | Yes | Yes | Yes | Yes | c |
| 1223 | Gundavalasa | Yes | Yes | b | c | b | Yes | Yes | Yes | Yes | Yes |
| 1224 | Guggili | Yes | Yes | c | c | c | Yes | Yes | Yes | Yes | b |
| 1225 | Edulavalasa | Yes | a | b | b | b | Yes | Yes | Yes | b | b |
| 1226 | Basivada | Yes | Yes | b | b | b | Yes | Yes | Yes | b | b |
| 1227 | Peddadugam | Yes | Yes | b | a | c | Yes | Yes | Yes | Yes | b |
| 1228 | Chinadugam | Yes | Yes | a | b | b | Yes | Yes | Yes | b | b |
| 1229 | Tekkalipadu | Yes | Yes | a | b | a | Yes | Yes | Yes | a | a |
| 1230 | Ravipadu | Yes | Yes | Yes | a | b | Yes | Yes | Yes | Yes | b |
| 1231 | Yenetikothuru | Yes | Yes | b | a | b | Yes | Yes | Yes | b | b |
| Total | | 52 | 43 | 8 | 2 | 0 | 53 | 49 | 53 | 37 | 3 |

**Census of India 2011- Village Directory
Amenities and Land use (As on 2009)**

Name of District : Srikakulam

Location Code No.: 542

Name of Mandal Parishad : Jalumuru

Location Code No.: 0467

| Availability of miscellaneous facilities (If amenities available code -Yes is given, If not available within the village, the distance range code viz; a for < 5 Kms, b for 5-10 Kms and c for 10+ kms of nearest place where facility is available is given). | | | | | | | | Availability of electricity (Yes/No) | | | | Nearest Town | | Name of Village | Sl. No. |
|--|---------------------------------|---------------------|----------------|---------------------|------------------|--------------------------|-----------------------------------|--------------------------------------|---|--------------------------------------|--------------------------------|---------------|---|-----------------|---------|
| Sports Field, | Sports Club / Recreation Centre | Cinema / Video Hall | Public Library | Public Reading Room | Newspaper Supply | Assembly Polling station | Birth & Death Registration Office | Power Supply for Domestic Use (ED) | Power Supply for Agricultural Use (EAG) | Power Supply for Commercial Use (EC) | Power Supply for All Uses (EA) | Name | Distance range code i.e. a for <5 Kms, b for 5-10 Kms and c for 10+ kms | | |
| 90 | 91 | 92 | 93 | 94 | 95 | 96 | 97 | 98 | 99 | 100 | 101 | 102 | 103 | 2 | 1 |
| c | c | b | b | b | Yes | Yes | Yes | Yes | Yes | Yes | Yes | Amadalavalasa | c | Tallavalasa | 1222 |
| c | c | b | b | b | Yes | Yes | Yes | Yes | Yes | Yes | Yes | Amadalavalasa | c | Gundulavalasa | 1223 |
| c | c | b | b | b | Yes | Yes | Yes | Yes | Yes | Yes | Yes | Amadalavalasa | c | Guggili | 1224 |
| c | c | c | b | b | Yes | Yes | Yes | Yes | Yes | Yes | Yes | Amadalavalasa | c | Edulavalasa | 1225 |
| c | c | c | b | b | Yes | Yes | Yes | Yes | Yes | Yes | Yes | Amadalavalasa | c | Basivada | 1226 |
| c | c | c | b | c | Yes | Yes | Yes | Yes | Yes | Yes | Yes | Amadalavalasa | c | Peddadugam | 1227 |
| c | c | b | b | b | Yes | Yes | Yes | Yes | Yes | Yes | Yes | Amadalavalasa | c | Chinadugam | 1228 |
| c | c | a | b | a | Yes | Yes | Yes | Yes | Yes | Yes | Yes | Amadalavalasa | c | Tekkalipadu | 1229 |
| c | c | b | b | b | Yes | Yes | Yes | Yes | Yes | Yes | Yes | Amadalavalasa | c | Ravipadu | 1230 |
| c | c | b | b | b | Yes | Yes | Yes | Yes | Yes | Yes | Yes | Amadalavalasa | c | Yenetikothuru | 1231 |
| 4 | 0 | 1 | 1 | 1 | 51 | 51 | 51 | 53 | 52 | 52 | 52 | | 0 | | |

**Census of India 2011- Village Directory
Amenities and Land use (As on 2009)**

Name of District : Srikakulam

Location Code No.: 542

Name of Mandal Parishad : Jalumuru

Location Code No.: 0467

| Sl. No. | Name of Village | Land Use | | | | | | | | | | |
|--------------|-----------------|---|----------------------------------|-------------------------------|--|--|-----------------------|---|-----------------|---------------|---------------------------|------------------------------|
| | | Area under different types of land use (in hectares rounded up to one decimal place) | | | | | | | | | | |
| 1 | 2 | 104 | 105 | 106 | 107 | 108 | 109 | 110 | 111 | 112 | 113 | 114 |
| | | Forests | Area under Non-agricultural Uses | Barren and Un-cultivable land | Permanent Pastures and Other Grazing Lands | Land Under Miscellaneous Tree Crops etc. | Culturable Waste Land | Fallow lands other than current fallows | Current Fallows | Net Area Sown | Total Irrigated Land Area | Total Un-irrigated Land Area |
| 1222 | Tallavalasa | 0 | 20.3 | 0 | 0 | 0 | 0 | 0 | 60.7 | 0 | 49.9 | 10.8 |
| 1223 | Gundavalasa | 0 | 17.2 | 0 | 0 | 0 | 0 | 0 | 0 | 96.8 | 90 | 6.8 |
| 1224 | Guggili | 0 | 61.9 | 2.4 | 0 | 0 | 0 | 0 | 4.4 | 91.3 | 74.5 | 21.2 |
| 1225 | Edulavalasa | 0 | 12.8 | 2.8 | 0 | 0 | 0 | 0 | 0 | 28.3 | 24.3 | 4 |
| 1226 | Basivada | 0 | 73.7 | 0 | 0 | 0 | 0 | 0 | 0 | 215.3 | 145.2 | 70.2 |
| 1227 | Peddadugam | 0 | 37.2 | 36.4 | 0 | 0 | 0 | 2.4 | 20.2 | 223.8 | 130.6 | 115.9 |
| 1228 | Chinadugam | 0 | 19.8 | 28.7 | 2.4 | 0 | 0 | 2.4 | 9.9 | 183.7 | 43.7 | 152.3 |
| 1229 | Tekkalipadu | 0 | 49.6 | 1.6 | 0 | 0 | 6.9 | 84.7 | 2 | 114.1 | 70.4 | 130.4 |
| 1230 | Ravipadu | 0 | 62.8 | 0 | 0 | 0 | 0 | 16 | 0 | 75.3 | 36.5 | 54.8 |
| 1231 | Yenetikothuru | 0 | 13.4 | 0.8 | 0 | 0 | 0 | 50.9 | 0 | 30 | 18 | 62.8 |
| Total | | 0 | 2690.2 | 498 | 26.1 | 56 | 29.4 | 347.7 | 836 | 9123 | 6910.3 | 3396.6 |

**Census of India 2011- Village Directory
Amenities and Land use (As on 2009)**

Name of District : Srikakulam

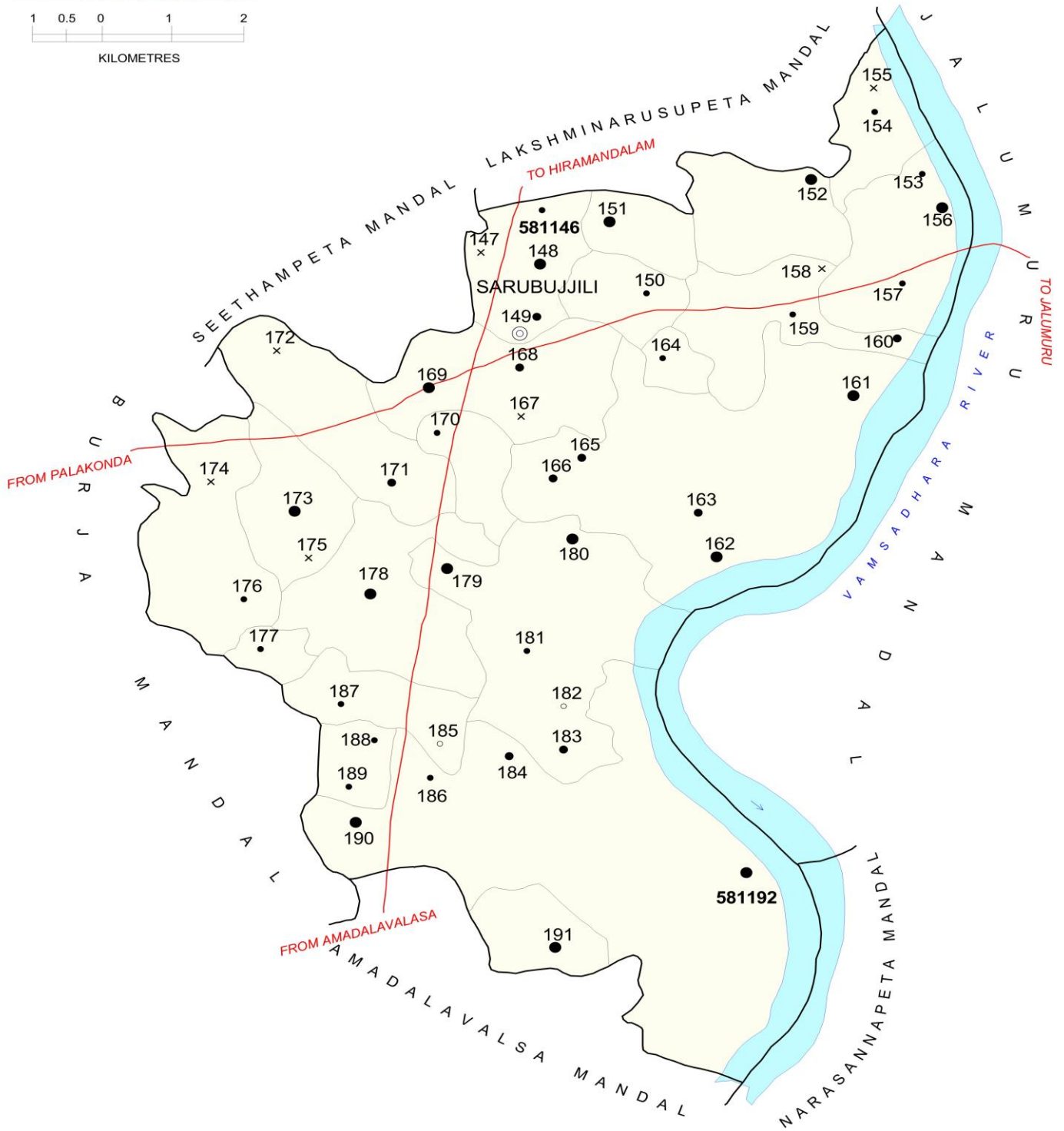
Location Code No.: 542

Name of Mandal Parishad : Jalumuru

Location Code No.: 0467

| Land Use | | | | | Name of three most important commodities manufactured | | | Name of Village | Sl. No. |
|--|------------------------|------------------|-----------------|-----------|---|--------|-------|-----------------|---------|
| Area irrigated by source (in hectare). | | | | | First | Second | Third | | |
| Canals (C) | Wells/Tube-wells(W/TW) | Tanks/Lakes(T/L) | Water Falls(WF) | Others(O) | | | | | |
| 115 | 116 | 117 | 118 | 119 | 120 | 121 | 122 | 2 | 1 |
| 49.9 | 0 | 0 | 0 | 0 | | | | Tallavalasa | 1222 |
| 90 | 0 | 0 | 0 | 0 | | | | Gundupalasa | 1223 |
| 74.5 | 0 | 0 | 0 | 0 | | | | Guggili | 1224 |
| 24.3 | 0 | 0 | 0 | 0 | | | | Edulavalasa | 1225 |
| 145.2 | 0 | 0 | 0 | 0 | | | | Basivada | 1226 |
| 130.6 | 0 | 0 | 0 | 0 | | | | Peddadugam | 1227 |
| 43.7 | 0 | 0 | 0 | 0 | | | | Chinadugam | 1228 |
| 70.4 | 0 | 0 | 0 | 0 | | | | Tekkalipadu | 1229 |
| 0 | 0 | 36.5 | 0 | 0 | | | | Ravipadu | 1230 |
| 0 | 0 | 18 | 0 | 0 | | | | Yenetikothuru | 1231 |
| 5198.5 | 170.4 | 1541.4 | 0 | 0 | | | | | |

INDIA
 ANDHRA PRADESH
 SARUBUJJILI MANDAL
 SRIKAKULAM DISTRICT



| | |
|--|----------|
| BOUNDARY, MANDAL..... | ————— |
| " VILLAGE WITH MDDS CODE | 581192 |
| HEADQUARTERS, MANDAL | ⊙ |
| POPULATION SIZE OF VILLAGES: BELOW 200, | ○ |
| 200-499, 500-999, 1000-4999..... | ● ● ● ● |
| UNINHABITED VILLAGE WITH MDDS CODE | X 581175 |
| IMPORTANT METALLED ROADS..... | ————— |
| RIVER/STREAM..... | ~~~~~ |

AREA : 73.53 Sq. Kms.
 POPULATION : 33254
 No.OF TOWNS: NIL
 No.OF VILLAGES : 47
 DISTANCE FROM Dist. HQtrs.
 TO MANDAL :25 Kms.

**ALPHABETICAL LIST OF VILLAGES (MANDAL PARISHAD WISE)
SRIKAKULAM DISTRICT**

| Sl. No. | Name of Village | 2011 Census Location Code No. | 2001 Census Location Code No. |
|---|-------------------------------|-------------------------------|-------------------------------|
| 1 | 2 | 3 | 4 |
| Name of Mandal Parishad : Sarubujjilli | | | |
| Name of Mandal : Sarubujjilli (0025) | | | |
| 1 | Amrutalinga Nagaram | 2854204793581150 | 2811002501215300 |
| 2 | Avatarabad | 2854204793581186 | 2811002501218900 |
| 3 | Boppadam | 2854204793581146 | 2811002501214900 |
| 4 | Buddivalasa | 2854204793581164 | 2811002501216700 |
| 5 | Buridivalasa | 2854204793581171 | 2811002501217400 |
| 6 | Chapalavalasa | 2854204793581175 | 2811002501217800 |
| 7 | Chiguruvalasa | 2854204793581173 | 2811002501217600 |
| 8 | Chinavenkatapuram | 2854204793581182 | 2811002501218500 |
| 9 | Chinnakakitapalle | 2854204793581160 | 2811002501216300 |
| 10 | Dakaravalasa | 2854204793581177 | 2811002501218000 |
| 11 | Gonepadu | 2854204793581151 | 2811002501215400 |
| 12 | Isakalapalem | 2854204793581163 | 2811002501216600 |
| 13 | Katakamayyapeta | 2854204793581189 | 2811002501219200 |
| 14 | Kondavalasa | 2854204793581191 | 2811002501219400 |
| 15 | Kondraguda | 2854204793581176 | 2811002501217900 |
| 16 | Kothakota | 2854204793581178 | 2811002501218100 |
| 17 | Lakshimipuram | 2854204793581153 | 2811002501215600 |
| 18 | Lakshimipuram | 2854204793581155 | 2811002501215800 |
| 19 | Loddalakakitapalle | 2854204793581159 | 2811002501216200 |
| 20 | Marripadu | 2854204793581170 | 2811002501217300 |
| 21 | Matalabpeta | 2854204793581152 | 2811002501215500 |
| 22 | Moolasowlapuram | 2854204793581166 | 2811002501216900 |
| 23 | Nandikonda | 2854204793581168 | 2811002501217100 |
| 24 | Palavalasa | 2854204793581183 | 2811002501218600 |
| 25 | Parvathalapeta | 2854204793581154 | 2811002501215700 |
| 26 | Parvathipuram | 2854204793581147 | 2811002501215000 |
| 27 | Peddakakitapalle | 2854204793581157 | 2811002501216000 |
| 28 | Peddasowlapuram | 2854204793581162 | 2811002501216500 |
| 29 | Peddavenkatapuram | 2854204793581181 | 2811002501218400 |
| 30 | Purushottapuram | 2854204793581192 | 2811002501219500 |
| 31 | Rasulpeta | 2854204793581158 | 2811002501216100 |
| 32 | Ravivalasa | 2854204793581184 | 2811002501218700 |
| 33 | Rotta Valasa | 2854204793581190 | 2811002501219300 |
| 34 | Sarabhapuram | 2854204793581167 | 2811002501217000 |
| 35 | Sarubujjili | 2854204793581149 | 2811002501215200 |
| 36 | Shalantri | 2854204793581179 | 2811002501218200 |
| 37 | Sindhuvada | 2854204793581180 | 2811002501218300 |
| 38 | Sriramvalasa | 2854204793581172 | 2811002501217500 |
| 39 | Subhadrapuram | 2854204793581187 | 2811002501219000 |
| 40 | Suryanarayanapuram | 2854204793581185 | 2811002501218800 |
| 41 | Tadikonda | 2854204793581174 | 2811002501217700 |
| 42 | Telikipenta | 2854204793581156 | 2811002501215900 |
| 43 | Thamminaidupeta | 2854204793581188 | 2811002501219100 |
| 44 | Turakapeta (Moola Sowlapuram) | 2854204793581165 | 2811002501216800 |
| 45 | Vennelavalasa | 2854204793581169 | 2811002501217200 |
| 46 | Vijayampuram | 2854204793581148 | 2811002501215100 |
| 47 | Yeragam | 2854204793581161 | 2811002501216400 |

**Census of India 2011- Village Directory
Amenities and Land use (As on 2009)**

Name of District : Srikakulam

Location Code No.: 542

Name of Mandal Parishad : Sarubujili

Location Code No.: 0468

| Sl. No. | Name of Village | Location code no. | Total area of the village (in hectares rounded up to one decimal place) | Total population (2011 census) | Number of households (2011 census) | Number of educational amenities available (If not available within the village, the distance range code viz; a for < 5 Kms, b for 5-10 Kms and c for 10+ kms of nearest place where facility is available is given). | | | | | | | | | |
|---------|---------------------|-------------------|--|----------------------------------|------------------------------------|--|--------------------|-------------------|----------------------|------------------------------|---|-------------------------|----------------------|---------------------------|------------------|
| | | | | | | Pre-Primary school (PP) | Primary school (P) | Middle school (M) | Secondary School (S) | Senior Secondary school (SS) | Degree college of arts science & commerce (ASC) | Engineering college(EC) | Medical college (MC) | Management institute (MI) | Polytechnic (Pt) |
| 1 | 2 | 3 | 4 | 5 | 6 | 7 | 8 | 9 | 10 | 11 | 12 | 13 | 14 | 15 | 16 |
| 1232 | Boppadam | 581146 | 84 | 446 | 139 | b | 1 | a | b | b | c | c | c | c | c |
| 1233 | Parvathipuram | 581147 | 47 | 0 | 0 | | | | | | | | | | |
| 1234 | Vijayarapuram | 581148 | 126 | 1336 | 371 | a | 1 | a | a | a | c | c | c | c | c |
| 1235 | Sarubujili | 581149 | 183 | 861 | 259 | 1 | 3 | 2 | 1 | 1 | c | c | c | c | c |
| 1236 | Amrutalinga Nagaram | 581150 | 91 | 446 | 118 | b | 1 | b | b | b | c | c | c | c | c |
| 1237 | Gonepadu | 581151 | 143 | 1025 | 297 | b | 1 | 1 | b | b | c | c | c | c | c |
| 1238 | Matalabpeta | 581152 | 201 | 1216 | 326 | b | 1 | 1 | b | b | c | c | c | c | c |
| 1239 | Lakshimipuram | 581153 | 93 | 314 | 90 | c | 1 | a | b | b | c | c | c | c | c |
| 1240 | Parvathalapeta | 581154 | 94 | 347 | 111 | b | 1 | b | b | b | c | c | c | c | c |
| 1241 | Lakshimipuram | 581155 | 214 | 0 | 0 | | | | | | | | | | |
| 1242 | Telikipenta | 581156 | 214 | 1176 | 345 | b | 1 | b | b | b | c | c | c | c | c |
| 1243 | Peddakakitapalle | 581157 | 127 | 386 | 103 | b | 1 | a | b | b | c | c | c | c | c |
| 1244 | Rasulpeta | 581158 | 38 | 0 | 0 | | | | | | | | | | |
| 1245 | Loddalakakitapalle | 581159 | 19 | 384 | 103 | b | 1 | a | b | b | c | c | c | c | c |
| 1246 | Chinnakakitapalle | 581160 | 322 | 604 | 192 | b | 1 | c | b | b | c | c | c | c | c |
| 1247 | Yeragam | 581161 | 347 | 1394 | 415 | b | 2 | 2 | a | a | c | c | c | c | c |
| 1248 | Peddasowlapuram | 581162 | 351 | 1019 | 238 | b | 1 | 1 | b | b | c | c | c | c | c |
| 1249 | Isakalapalem | 581163 | 170 | 810 | 234 | b | 1 | 1 | a | b | c | c | c | c | c |
| 1250 | Buddivalasa | 581164 | 42 | 289 | 72 | b | 1 | b | b | b | c | c | c | c | c |
| 1251 | Sowlapuram) | 581165 | 259 | 507 | 137 | b | 1 | b | b | b | c | c | c | c | c |
| 1252 | Moolasowlapuram | 581166 | 111 | 617 | 167 | b | 2 | 1 | b | b | c | c | c | c | c |
| 1253 | Sarabhapuram | 581167 | 72 | 0 | 0 | | | | | | | | | | |
| 1254 | Nandikonda | 581168 | 118 | 695 | 190 | a | 1 | 1 | a | a | c | c | c | c | c |
| 1255 | Vennelavalasa | 581169 | 217 | 1030 | 106 | a | 1 | a | a | a | c | c | c | c | c |

**Census of India 2011- Village Directory
Amenities and Land use (As on 2009)**

Name of District : Srikakulam

Location Code No.: 542

Name of Mandal Parishad : Sarubujjili

Location Code No.: 0468

| Number of educational amenities available (If not available within the village, the distance range code viz; a for <5 Kms, b for 5-10 Kms and c for 10+ kms of nearest place where facility is available is given). | | | | Number of Medical Amenities available. (If not available within the village, the distance range code viz; a for < 5 Kms, b for 5-10 Kms and c for 10+ kms of nearest place where facility is available is given). | | | | | | | | | | Name of Village | Sl. No. | |
|---|-----------------------------------|-----------------------------------|------------------|---|-----------------------------|---------------------------------|--|--------------------|--------------------------|------------------------------------|----------------|--------------------------|----------------------------|-----------------|---------------------|-----------------------------|
| Vocational training school /ITI | Non-formal training centre (NFTC) | Special school for disabled (SSD) | Others (specify) | Community health centre (CHC) | Primary health centre (PHC) | Primary health sub centre (PHS) | Maternity and child welfare centre (MCW) | T. B. clinic (TBC) | Hospital-allopathic (HA) | Hospital-alternative medicine (HO) | Dispensary (D) | Veterinary hospital (VH) | Mobile health clinic (MHC) | | | Family welfare centre (FWC) |
| 17 | 18 | 19 | 20 | 21 | 22 | 23 | 24 | 25 | 26 | 27 | 28 | 29 | 30 | 31 | 2 | 1 |
| c | c | c | | c | b | b | c | c | c | c | c | b | 1 | c | Boppadam | 1232 |
| | | | | | | | | | | | | | | | Parvathipuram | 1233 |
| c | c | c | | c | a | 1 | c | c | c | c | c | a | a | c | Vijayampuram | 1234 |
| c | c | c | | c | 1 | 1 | c | c | c | c | c | 1 | a | c | Sarubujjili | 1235 |
| c | c | c | | c | a | b | c | c | c | c | c | 1 | 1 | c | Amrutalinga Nagaram | 1236 |
| c | c | c | | c | b | b | c | c | c | c | c | b | 1 | c | Gonepadu | 1237 |
| c | c | c | | c | b | b | c | c | c | c | c | a | 1 | c | Matalabpetta | 1238 |
| c | c | c | | c | b | b | c | c | c | c | c | b | 1 | c | Lakshimipuram | 1239 |
| c | c | c | | c | b | b | c | c | c | c | c | b | 1 | c | Parvathalapeta | 1240 |
| | | | | | | | | | | | | | | | Lakshimipuram | 1241 |
| c | c | c | | c | b | b | c | c | c | c | c | b | 1 | c | Telikipenta | 1242 |
| c | c | c | | c | b | b | c | c | c | c | c | b | 1 | c | Peddakakitapalle | 1243 |
| | | | | | | | | | | | | | | | Rasulpeta | 1244 |
| c | c | c | | c | b | b | c | c | c | c | c | b | 1 | c | Loddalakakitapalle | 1245 |
| c | c | c | | c | b | b | c | c | c | c | c | b | 1 | c | Chinnakakitapalle | 1246 |
| c | c | c | | c | b | 1 | c | c | c | c | c | b | a | c | Yeragam | 1247 |
| c | c | c | | c | b | 1 | c | c | c | c | c | b | a | c | Peddasowlapuram | 1248 |
| c | c | c | | c | b | b | c | c | c | c | c | b | 1 | c | Isakalapalem | 1249 |
| c | c | c | | c | a | a | c | c | c | c | c | a | 1 | c | Buddivalasa | 1250 |
| c | c | c | | c | b | b | c | c | c | c | c | b | 1 | c | Sowlapuram) | 1251 |
| c | c | c | | c | b | b | c | c | c | c | c | b | 1 | c | Moolasowlapuram | 1252 |
| | | | | | | | | | | | | | | | Sarabhapuram | 1253 |
| c | c | c | | c | a | a | c | c | c | c | c | a | 1 | c | Nandikonda | 1254 |
| c | c | c | | c | a | a | c | c | c | c | c | a | 1 | c | Vennelavalasa | 1255 |

**Census of India 2011- Village Directory
Amenities and Land use (As on 2009)**

Name of District : Srikakulam

Location Code No.: 542

Name of Mandal Parishad : Sarubujjili

Location Code No.: 0468

| Sl. No. | Name of Village | Number of Non-Government Medical Amenities available. | | | | | | | Availability of drinking water - Yes / No | | | | | | | | |
|---------|---------------------|---|---------------------------------------|--|-------------------------------------|---|---------------|--------|---|---------------------------------------|-----------|------------------------|--------|---------------|--------------------|--------|--|
| | | Charitable non Govt. hospital/Nursing home. | Medical practitioner with MBBS Degree | Medical practitioner with other degree | Medical practitioner with no degree | Traditional practitioner and faith healer | Medicine Shop | Others | Tap water (Treated/Untreated) | Well water (Covered / Uncovered well) | Hand Pump | Tube wells / Bore well | Spring | River / Canal | Tank / Pond / Lake | Others | |
| 1 | 2 | 32 | 33 | 34 | 35 | 36 | 37 | 38 | 39 | 40 | 41 | 42 | 43 | 44 | 45 | 46 | |
| 1232 | Boppadam | 0 | 0 | 0 | 0 | 0 | 0 | 0 | No | Yes | Yes | No | No | No | Yes | No | |
| 1233 | Parvathipuram | | | | | | | | | | | | | | | | |
| 1234 | Vijayampuram | 0 | 0 | 0 | 0 | 0 | 0 | 0 | No | No | Yes | No | No | No | Yes | No | |
| 1235 | Sarubujjili | 0 | 0 | 0 | 0 | 0 | 0 | 0 | No | Yes | Yes | No | No | No | Yes | No | |
| 1236 | Amrutalinga Nagaram | 0 | 0 | 0 | 0 | 0 | 0 | 0 | No | Yes | Yes | No | No | No | Yes | No | |
| 1237 | Gonepadu | 0 | 0 | 0 | 0 | 0 | 0 | 0 | No | Yes | Yes | No | No | No | Yes | No | |
| 1238 | Matalabpeta | 0 | 0 | 2 | 0 | 0 | 0 | 0 | No | Yes | Yes | No | No | No | Yes | No | |
| 1239 | Lakshimipuram | 0 | 0 | 0 | 0 | 0 | 0 | 0 | No | Yes | Yes | No | No | Yes | Yes | No | |
| 1240 | Parvathalapeta | 0 | 0 | 0 | 0 | 0 | 0 | 0 | No | Yes | Yes | No | No | Yes | No | No | |
| 1241 | Lakshimipuram | | | | | | | | | | | | | | | | |
| 1242 | Telikipenta | 0 | 0 | 0 | 0 | 0 | 0 | 0 | No | Yes | Yes | No | No | Yes | No | No | |
| 1243 | Peddakakitapalle | 0 | 0 | 0 | 0 | 0 | 0 | 0 | No | Yes | Yes | No | No | No | Yes | No | |
| 1244 | Rasulpeta | | | | | | | | | | | | | | | | |
| 1245 | Loddalakakitapalle | 0 | 0 | 0 | 0 | 0 | 0 | 0 | No | Yes | Yes | No | No | No | Yes | No | |
| 1246 | Chinnakakitapalle | 0 | 0 | 0 | 0 | 0 | 0 | 0 | No | Yes | Yes | No | No | No | No | No | |
| 1247 | Yeragam | 0 | 0 | 0 | 0 | 0 | 0 | 0 | No | Yes | Yes | No | No | Yes | No | No | |
| 1248 | Peddasowlapuram | 0 | 0 | 0 | 2 | 0 | 0 | 0 | No | Yes | Yes | No | No | No | Yes | No | |
| 1249 | Isakalapalem | 0 | 0 | 0 | 2 | 0 | 0 | 0 | No | Yes | Yes | No | No | Yes | Yes | No | |
| 1250 | Buddivalasa | 0 | 0 | 0 | 0 | 0 | 0 | 0 | No | Yes | Yes | No | No | No | Yes | No | |
| 1251 | Sowlapuram) | 0 | 0 | 0 | 0 | 0 | 0 | 0 | No | No | Yes | No | No | No | Yes | No | |
| 1252 | Moolasowlapuram | 0 | 0 | 0 | 0 | 0 | 0 | 0 | Yes | No | Yes | Yes | No | No | Yes | No | |
| 1253 | Sarabhapuram | | | | | | | | | | | | | | | | |
| 1254 | Nandikonda | 0 | 0 | 0 | 1 | 0 | 0 | 0 | No | Yes | Yes | No | No | No | Yes | No | |
| 1255 | Vennelavalasa | 0 | 0 | 0 | 0 | 0 | 0 | 0 | No | Yes | Yes | No | No | No | No | No | |

**Census of India 2011- Village Directory
Amenities and Land use (As on 2009)**

Name of District : Srikakulam

Location Code No.: 542

Name of Mandal Parishad : Sarubujjili

Location Code No.: 0468

| Availability of toilet & others Yes / No | | | | Communication and transport facilities (If amenities available code -Yes is given except for Village Pin Code ,If not available within the village , the distance range code viz; a for < 5 Kms, b for 5-10 Kms and c for 10+ kms of nearest place where facility is available is given). | | | | | | | | | Name of Village | Sl. No. |
|--|----------------------------------|---|--|---|-----------------------|--------------------------------|------------------|-------------------------|--------------------------|-----------------------|---|---------------------|-----------------|---------|
| Community toilet including bath. | Community toilet excluding bath. | Rural sanitary mart or sanitary hardware outlet available near the village. | Community bio- gas or recycle of waste for productive use. | Post office(PO) | Sub post office (SPO) | Post & Telegraph office (P&TO) | Village Pin Code | Telephones (Land lines) | Public call office (PCO) | Mobile phone coverage | Internet cafes/ Common service centre (CSC) | | | |
| 47 | 48 | 49 | 50 | 51 | 52 | 53 | 54 | 55 | 56 | 57 | 58 | 2 | 1 | |
| No | No | No | No | a | b | c | 532458 | a | a | Yes | b | Boppadam | 1232 | |
| | | | | | | | | | | | | Parvathipuram | 1233 | |
| No | No | No | No | a | b | c | 532458 | a | a | Yes | a | Vijayampuram | 1234 | |
| No | Yes | No | No | Yes | b | c | 532458 | Yes | Yes | Yes | Yes | Sarubujjili | 1235 | |
| No | No | No | No | a | b | c | 532458 | b | b | Yes | b | Amrutalinga Nagaram | 1236 | |
| No | No | No | No | Yes | b | c | 532458 | Yes | Yes | Yes | a | Gonepadu | 1237 | |
| No | No | No | No | a | b | c | 532458 | Yes | Yes | Yes | b | Matalabpeta | 1238 | |
| No | No | No | No | b | a | c | 532458 | a | a | Yes | b | Lakshimipuram | 1239 | |
| No | No | No | No | b | a | c | 532458 | b | b | Yes | a | Parvathalapeta | 1240 | |
| | | | | | | | | | | | | Lakshimipuram | 1241 | |
| No | No | No | No | b | Yes | c | 532458 | Yes | Yes | Yes | Yes | Telikipenta | 1242 | |
| No | No | No | No | b | a | c | 532458 | Yes | Yes | Yes | a | Peddakakitapalle | 1243 | |
| | | | | | | | | | | | | Rasulpeta | 1244 | |
| No | No | No | No | b | a | c | 532458 | Yes | Yes | Yes | b | Loddalakakitapalle | 1245 | |
| No | No | No | No | b | a | c | 532458 | Yes | Yes | Yes | a | Chinnakakitapalle | 1246 | |
| No | No | No | No | b | Yes | c | 532458 | Yes | Yes | Yes | Yes | Yeragam | 1247 | |
| No | No | No | No | b | Yes | c | 532458 | b | b | Yes | a | Peddasowlapuram | 1248 | |
| No | No | No | No | b | Yes | c | 532458 | Yes | Yes | Yes | b | Isakalapalem | 1249 | |
| No | No | No | No | a | a | c | 532458 | Yes | Yes | Yes | b | Buddivalasa | 1250 | |
| No | No | No | No | a | a | c | 532458 | b | b | Yes | b | Sowlapuram) | 1251 | |
| No | No | No | No | b | a | c | 532458 | b | b | Yes | b | Moolasowlapuram | 1252 | |
| | | | | | | | | | | | | Sarabhapuram | 1253 | |
| No | No | No | No | a | b | c | 532458 | Yes | Yes | Yes | a | Nandikonda | 1254 | |
| No | No | No | No | a | b | c | 532458 | Yes | Yes | Yes | a | Vennelavalasa | 1255 | |

**Census of India 2011- Village Directory
Amenities and Land use (As on 2009)**

Name of District : Srikakulam

Location Code No.: 542

Name of Mandal Parishad : Sarubujjili

Location Code No.: 0468

| Sl. No. | Name of Village | Communication and transport facilities (If amenities available code -Yes is given except for Village Pin Code, If not available within the village, the distance range code viz; a for < 5 Kms, b for 5-10 Kms and c for 10+ kms of nearest place where facility is available is given). | | | | | | | | | |
|---------|---------------------|--|--------------------------------|------------------|---------------------|----------------|----------|---|-------------------------|--------------------------|--|
| | | Private courier facility | Bus service (Public & Private) | Railway stations | Auto/Modified Autos | Taxis and Vans | Tractors | Cycle-pulled rickshaws(Manual & Machine driven) | Carts driven by animals | Sea /River ferry service | |
| 1 | 2 | 59 | 60 | 61 | 62 | 63 | 64 | 65 | 66 | 67 | |
| 1232 | Boppadam | b | a | c | a | a | a | | b | | |
| 1233 | Parvathipuram | | | | | | | | | | |
| 1234 | Vijayarapuram | a | Yes | c | a | Yes | Yes | | a | | |
| 1235 | Sarubujjili | Yes | Yes | c | Yes | Yes | a | | Yes | | |
| 1236 | Amrutalinga Nagaram | b | a | c | a | a | a | | a | | |
| 1237 | Gonepadu | b | a | c | a | a | Yes | Yes | a | | |
| 1238 | Matalabpeta | b | a | c | Yes | a | Yes | Yes | a | | |
| 1239 | Lakshimipuram | c | Yes | c | Yes | Yes | Yes | Yes | Yes | | |
| 1240 | Parvathalapeta | b | Yes | c | Yes | Yes | Yes | Yes | Yes | | |
| 1241 | Lakshimipuram | | | | | | | | | | |
| 1242 | Telikipenta | b | Yes | c | Yes | Yes | Yes | Yes | Yes | | |
| 1243 | Peddakakitapalle | b | Yes | c | Yes | a | Yes | | a | | |
| 1244 | Rasulpeta | | | | | | | | | | |
| 1245 | Loddalakakitapalle | b | Yes | c | Yes | b | Yes | | b | | |
| 1246 | Chinnakakitapalle | b | Yes | c | Yes | b | Yes | | b | | |
| 1247 | Yeragam | b | Yes | c | Yes | Yes | Yes | Yes | Yes | | |
| 1248 | Peddasowlapuram | b | a | c | Yes | a | a | Yes | Yes | | |
| 1249 | Isakalapalem | b | Yes | c | Yes | b | Yes | Yes | a | | |
| 1250 | Buddivalasa | b | Yes | c | Yes | b | Yes | | b | | |
| 1251 | Sowlapuram) | b | a | c | a | b | a | | b | | |
| 1252 | Moolasowlapuram | b | b | c | b | b | b | | a | | |
| 1253 | Sarabhapuram | | | | | | | | | | |
| 1254 | Nandikonda | a | Yes | c | a | a | Yes | | a | | |
| 1255 | Vennelavalasa | a | Yes | c | a | a | a | | b | | |

**Census of India 2011- Village Directory
Amenities and Land use (As on 2009)**

Name of District : Srikakulam

Location Code No.: 542

Name of Mandal Parishad : Sarubujjili

Location Code No.: 0468

| Village connected to highways,village roads, banks & credit societies (If amenities available code -Yes is given, If not available within the village , the distance range code viz; a for < 5 Kms, b for 5-10 Kms and c for 10+ kms of nearest place where facility is available is given). | | | | | | | | | | | | Name of Village | Sl. No. |
|--|--------------------------------|--|-----------------------------------|-------------|----------------|----------------------------------|--------------------------------------|----------------|---------------------------------|-----|-------------------------------|---------------------|---------|
| 68 | 69 | 70 | 71 | 72 | 73 | 74 | 75 | 76 | 77 | 78 | 79 | | |
| Connected to national highway(NH) | Connected to state highway(SH) | Connected to major district road (MDR) | Connected to others district road | Pucca roads | Kutchcha roads | Water bounded macadam(WBM) roads | Navigable waterway (river/canal)(NW) | Footpaths (FP) | Commercial & Co-operative Banks | ATM | Agricultural Credit Societies | | |
| c | c | a | Yes | b | Yes | b | | Yes | b | c | b | Boppadam | 1232 |
| | | | | | | | | | | | | Parvathipuram | 1233 |
| c | c | a | Yes | Yes | Yes | c | | Yes | a | c | a | Vijayampuram | 1234 |
| c | c | Yes | Yes | Yes | Yes | b | | Yes | Yes | c | Yes | Sarubujjili | 1235 |
| c | c | Yes | Yes | b | Yes | b | | Yes | a | c | a | Amrutalinga Nagaram | 1236 |
| c | c | a | Yes | Yes | Yes | b | | Yes | b | c | b | Gonepadu | 1237 |
| c | c | b | Yes | Yes | Yes | c | | Yes | b | c | b | Matalabpeta | 1238 |
| c | c | b | Yes | a | Yes | b | | Yes | c | c | c | Lakshimpuram | 1239 |
| c | c | b | Yes | a | Yes | b | | Yes | b | c | b | Parvathalapeta | 1240 |
| | | | | | | | | | | | | Lakshimpuram | 1241 |
| c | c | b | Yes | Yes | Yes | c | | Yes | b | c | b | Telikipenta | 1242 |
| c | c | Yes | Yes | b | Yes | b | | Yes | b | c | b | Peddakakitapalle | 1243 |
| | | | | | | | | | | | | Rasulpeta | 1244 |
| c | c | b | Yes | a | Yes | b | | Yes | b | c | b | Loddalakakitapalle | 1245 |
| c | c | b | Yes | Yes | Yes | b | | Yes | b | c | b | Chinnakakitapalle | 1246 |
| c | c | b | Yes | Yes | Yes | c | | Yes | b | c | b | Yeragam | 1247 |
| c | c | b | Yes | Yes | Yes | c | | Yes | b | c | b | Peddasowlapuram | 1248 |
| c | c | c | Yes | Yes | Yes | b | | Yes | b | c | b | Isakalapalem | 1249 |
| c | c | b | Yes | b | Yes | b | | Yes | b | c | b | Buddivalasa | 1250 |
| c | c | b | Yes | Yes | Yes | b | | Yes | b | c | b | Sowlapuram) | 1251 |
| c | c | a | Yes | Yes | Yes | b | | Yes | b | c | b | Moolasowlapuram | 1252 |
| | | | | | | | | | | | | Sarabhapuram | 1253 |
| c | c | Yes | Yes | Yes | Yes | b | | Yes | a | c | a | Nandikonda | 1254 |
| c | c | Yes | Yes | Yes | Yes | c | | Yes | a | c | a | Vennelavalasa | 1255 |

**Census of India 2011- Village Directory
Amenities and Land use (As on 2009)**

Name of District : Srikakulam

Location Code No.: 542

Name of Mandal Parishad : Sarubujjili

Location Code No.: 0468

| Sl. No. | Name of Village | Availability of miscellaneous facilities (If amenities available code -Yes is given, If not available within the village, the distance range code viz; a for < 5 Kms, b for 5-10 Kms and c for 10+ kms of nearest place where facility is available is given). | | | | | | | | | | |
|---------|---------------------|--|---------------------------------------|-------------------------|-------------|--------------------------------|---|--|------------------------------|--|----------------------------------|--|
| | | Self-Help Group (SHG) | Public distribution system (PDS) shop | Mandis / Regular market | Weekly Haat | Agricultural marketing society | Integrated Child Development Scheme (Nutritional Centres) | Anganwadi Centre (Nutritional Centres) | Others (Nutritional Centres) | ASHA (Accredited Social Health Activist) | Community centre with/without TV | |
| 1 | 2 | 80 | 81 | 82 | 83 | 84 | 85 | 86 | 87 | 88 | 89 | |
| 1232 | Boppadam | Yes | Yes | b | b | c | Yes | Yes | Yes | Yes | c | |
| 1233 | Parvathipuram | | | | | | | | | | | |
| 1234 | Vijayampuram | Yes | Yes | a | a | c | Yes | a | Yes | Yes | c | |
| 1235 | Sarubujjili | Yes | Yes | Yes | Yes | c | Yes | Yes | Yes | Yes | c | |
| 1236 | Amrutalinga Nagaram | Yes | Yes | a | b | c | Yes | Yes | Yes | Yes | b | |
| 1237 | Gonepadu | Yes | Yes | b | b | c | Yes | Yes | Yes | Yes | c | |
| 1238 | Matalabpeta | Yes | Yes | b | b | c | Yes | Yes | Yes | Yes | c | |
| 1239 | Lakshimipuram | Yes | a | b | c | c | Yes | Yes | Yes | Yes | c | |
| 1240 | Parvathalapeta | Yes | Yes | a | b | c | Yes | Yes | Yes | Yes | Yes | |
| 1241 | Lakshimipuram | | | | | | | | | | | |
| 1242 | Telikipenta | Yes | Yes | Yes | b | c | Yes | Yes | Yes | b | c | |
| 1243 | Peddakakitapalle | Yes | Yes | b | b | c | Yes | Yes | Yes | Yes | c | |
| 1244 | Rasulpeta | | | | | | | | | | | |
| 1245 | Loddalakakitapalle | Yes | Yes | b | b | c | Yes | Yes | Yes | Yes | c | |
| 1246 | Chinnakakitapalle | Yes | Yes | a | b | c | Yes | Yes | Yes | Yes | c | |
| 1247 | Yeragam | Yes | Yes | Yes | b | c | Yes | Yes | Yes | Yes | c | |
| 1248 | Peddasowlapuram | Yes | Yes | a | b | c | Yes | Yes | Yes | Yes | Yes | |
| 1249 | Isakalapalem | Yes | Yes | b | b | c | Yes | Yes | Yes | Yes | c | |
| 1250 | Buddivalasa | Yes | Yes | b | b | c | Yes | Yes | Yes | Yes | c | |
| 1251 | Sowlapuram) | Yes | a | b | b | c | Yes | b | Yes | Yes | c | |
| 1252 | Moolasowlapuram | Yes | b | c | b | c | Yes | b | Yes | b | c | |
| 1253 | Sarabhapuram | | | | | | | | | | | |
| 1254 | Nandikonda | Yes | Yes | c | a | c | Yes | Yes | Yes | Yes | Yes | |
| 1255 | Vennelavalasa | Yes | Yes | c | c | c | Yes | Yes | Yes | Yes | c | |

**Census of India 2011- Village Directory
Amenities and Land use (As on 2009)**

Name of District : Srikakulam

Location Code No.: 542

Name of Mandal Parishad : Sarubujjili

Location Code No.: 0468

| Availability of miscellaneous facilities (If amenities available code -Yes is given, If not available within the village, the distance range code viz; a for < 5 Kms, b for 5-10 Kms and c for 10+ kms of nearest place where facility is available is given). | | | | | | | | | Availability of electricity (Yes/No) | | | | Nearest Town | | Name of Village | Sl. No. |
|--|---------------------------------|---------------------|----------------|---------------------|------------------|--------------------------|-----------------------------------|------------------------------------|---|--------------------------------------|--------------------------------|---------------|---|---------------------|-----------------|---------|
| Sports Field, | Sports Club / Recreation Centre | Cinema / Video Hall | Public Library | Public Reading Room | Newspaper Supply | Assembly Polling station | Birth & Death Registration Office | Power Supply for Domestic Use (ED) | Power Supply for Agricultural Use (EAG) | Power Supply for Commercial Use (EC) | Power Supply for All Uses (EA) | Name | Distance range code i.e. a for <5 Kms, b for 5-10 Kms and c for 10+ kms | | | |
| 90 | 91 | 92 | 93 | 94 | 95 | 96 | 97 | 98 | 99 | 100 | 101 | 102 | 103 | 2 | 1 | |
| b | c | c | b | c | Yes | Yes | Yes | Yes | Yes | Yes | Yes | Amadalavalasa | c | Boppadam | 1232 | |
| | | | | | | | | | | | | Amadalavalasa | c | Parvathipuram | 1233 | |
| a | c | c | a | a | Yes | Yes | Yes | Yes | Yes | Yes | Yes | Amadalavalasa | c | Vijayampuram | 1234 | |
| Yes | b | c | Yes | Yes | Yes | Yes | Yes | Yes | Yes | Yes | Yes | Amadalavalasa | b | Sarubujjili | 1235 | |
| b | c | c | a | a | Yes | Yes | Yes | Yes | Yes | Yes | Yes | Amadalavalasa | c | Amrutalinga Nagaram | 1236 | |
| b | c | c | b | b | Yes | Yes | Yes | Yes | Yes | Yes | Yes | Amadalavalasa | c | Gonepadu | 1237 | |
| b | c | c | b | b | Yes | Yes | Yes | Yes | Yes | Yes | Yes | Amadalavalasa | c | Matalabpeta | 1238 | |
| c | c | c | c | c | Yes | Yes | Yes | Yes | Yes | Yes | Yes | Amadalavalasa | c | Lakshimipuram | 1239 | |
| b | c | c | b | b | Yes | Yes | Yes | Yes | Yes | Yes | Yes | Amadalavalasa | c | Parvathalapeta | 1240 | |
| | | | | | | | | | | | | Amadalavalasa | c | Lakshimipuram | 1241 | |
| b | c | c | b | b | Yes | Yes | Yes | Yes | Yes | Yes | Yes | Amadalavalasa | c | Telikipenta | 1242 | |
| b | c | c | b | b | Yes | Yes | Yes | Yes | Yes | Yes | Yes | Amadalavalasa | c | Peddakakitapalle | 1243 | |
| | | | | | | | | | | | | | | Rasulpeta | 1244 | |
| b | c | c | b | b | Yes | Yes | Yes | Yes | Yes | Yes | Yes | Amadalavalasa | c | Loddalakakitapalle | 1245 | |
| b | c | c | b | b | Yes | Yes | Yes | Yes | Yes | Yes | Yes | Amadalavalasa | c | Chinnakakitapalle | 1246 | |
| b | c | c | b | b | Yes | Yes | Yes | Yes | Yes | Yes | Yes | Amadalavalasa | c | Yeragam | 1247 | |
| b | c | c | b | b | Yes | Yes | Yes | Yes | Yes | Yes | Yes | Amadalavalasa | c | Peddasowlapuram | 1248 | |
| b | c | c | b | b | Yes | Yes | Yes | Yes | Yes | Yes | Yes | Amadalavalasa | c | Isakalapalem | 1249 | |
| b | c | c | b | b | Yes | Yes | Yes | Yes | Yes | Yes | Yes | Amadalavalasa | c | Buddivalasa | 1250 | |
| b | c | c | b | b | Yes | Yes | Yes | Yes | Yes | Yes | Yes | Amadalavalasa | c | Sowlapuram) | 1251 | |
| b | c | c | b | b | Yes | Yes | Yes | Yes | Yes | Yes | Yes | Amadalavalasa | c | Moolasowlapuram | 1252 | |
| | | | | | | | | | | | | Amadalavalasa | c | Sarabhapuram | 1253 | |
| a | c | c | a | a | Yes | Yes | Yes | Yes | Yes | Yes | Yes | Amadalavalasa | c | Nandikonda | 1254 | |
| a | c | c | a | a | Yes | Yes | Yes | Yes | Yes | Yes | Yes | Amadalavalasa | c | Vennelavalasa | 1255 | |

**Census of India 2011- Village Directory
Amenities and Land use (As on 2009)**

Name of District : Srikakulam

Location Code No.: 542

Name of Mandal Parishad : Sarubujjili

Location Code No.: 0468

| Sl. No. | Name of Village | Land Use | | | | | | | | | | |
|---------|---------------------|---|----------------------------------|-------------------------------|--|--|-----------------------|---|-----------------|---------------|---------------------------|------------------------------|
| | | Area under different types of land use (in hectares rounded up to one decimal place) | | | | | | | | | | |
| | | Forests | Area under Non-agricultural Uses | Barren and Un-cultivable land | Permanent Pastures and Other Grazing Lands | Land Under Miscellaneous Tree Crops etc. | Culturable Waste Land | Fallow lands other than current fallows | Current Fallows | Net Area Sown | Total Irrigated Land Area | Total Un-irrigated Land Area |
| 1 | 2 | 104 | 105 | 106 | 107 | 108 | 109 | 110 | 111 | 112 | 113 | 114 |
| 1232 | Boppadam | 0 | 18 | 0 | 0 | 0 | 0 | 0 | 0 | 66 | 65 | 1 |
| 1233 | Parvathipuram | 0 | 6 | 0 | 0 | 0 | 0 | 0 | 10.5 | 30.5 | 10.5 | 30.5 |
| 1234 | Vijayarapuram | 0 | 1.5 | 0 | 0 | 0 | 0 | 0 | 0 | 124.5 | 86.2 | 38.4 |
| 1235 | Sarubujjili | 0 | 41.8 | 0 | 0 | 0 | 0 | 0 | 0 | 141.2 | 103 | 38.2 |
| 1236 | Amrutalinga Nagaram | 0 | 17.4 | 0 | 0 | 0 | 0 | 0 | 50 | 23.6 | 50 | 23.6 |
| 1237 | Gonepadu | 0 | 33 | 0 | 0 | 0 | 0 | 0 | 0 | 110 | 110 | 0 |
| 1238 | Matalabpeta | 0 | 47.3 | 0 | 0 | 0 | 0 | 0 | 0 | 153.7 | 153 | 0.7 |
| 1239 | Lakshimipuram | 0 | 3.6 | 0 | 0 | 0 | 0 | 0 | 55.6 | 33.7 | 59.3 | 30.1 |
| 1240 | Parvathalapeta | 0 | 32.3 | 0 | 0 | 0 | 0 | 0 | 42.3 | 19.5 | 42.3 | 19.5 |
| 1241 | Lakshimipuram | 0 | 119.9 | 0 | 0 | 0 | 0 | 13.4 | 15.6 | 65.1 | 15.6 | 78.5 |
| 1242 | Telikipenta | 0 | 3 | 0 | 0 | 0 | 0 | 0 | 37 | 174 | 174 | 37 |
| 1243 | Peddakakitapalle | 0 | 4.7 | 0 | 0 | 0 | 0 | 0 | 30 | 92.3 | 92.3 | 30 |
| 1244 | Rasulpeta | 0 | 1 | 0 | 0 | 0 | 0 | 0 | 5 | 32 | 32 | 5 |
| 1245 | Loddalakakitapalle | 0 | 2.8 | 0 | 0 | 0 | 0 | 0 | 0 | 16.2 | 16.2 | 0 |
| 1246 | Chinnakakitapalle | 0 | 31.2 | 0 | 0 | 0 | 100 | 65.7 | 81.7 | 43.4 | 65.7 | 125.1 |
| 1247 | Yeragam | 0 | 130.4 | 0 | 0 | 0 | 0 | 0 | 40.2 | 176.4 | 176.4 | 40.2 |
| 1248 | Peddasowlapuram | 0 | 60 | 0 | 49.1 | 28 | 39 | 0 | 56.8 | 118 | 118 | 56.8 |
| 1249 | Isakalapalem | 0 | 1.9 | 0 | 0 | 0 | 0 | 15.7 | 5.9 | 146.5 | 146.5 | 21.7 |
| 1250 | Buddivalasa | 0 | 1.3 | 0 | 0 | 0 | 0 | 0 | 12 | 28.7 | 28.7 | 12 |
| 1251 | Sowlapuram) | 0 | 3.2 | 0 | 0 | 0 | 0 | 0 | 53.3 | 202.4 | 202.4 | 53.3 |
| 1252 | Moolasowlapuram | 0 | 1.4 | 0 | 0 | 0 | 0 | 0 | 32.9 | 76.7 | 76.7 | 32.9 |
| 1253 | Sarabhapuram | 0 | 10.2 | 0 | 0 | 0 | 0 | 0 | 14.8 | 47 | 47 | 14.8 |
| 1254 | Nandikonda | 0 | 19 | 0 | 0 | 0 | 0 | 0 | 49 | 50 | 50 | 49 |
| 1255 | Vennelavalasa | 0 | 151.2 | 0 | 0 | 0 | 0 | 0 | 22 | 43.8 | 43.8 | 22 |

**Census of India 2011- Village Directory
Amenities and Land use (As on 2009)**

Name of District : Srikakulam

Location Code No.: 542

Name of Mandal Parishad : Sarubujjili

Location Code No.: 0468

| Land Use | | | | | Name of three most important commodities manufactured | | | Name of Village | Sl. No. |
|--|------------------------|------------------|-----------------|-----------|---|--------|-------|-------------------------------|---------|
| Area irrigated by source (in hectare). | | | | | First | Second | Third | | |
| Canals (C) | Wells/Tube-wells(W/TW) | Tanks/Lakes(T/L) | Water Falls(WF) | Others(O) | | | | | |
| 115 | 116 | 117 | 118 | 119 | 120 | 121 | 122 | 2 | 1 |
| 0 | 0 | 65 | 0 | 0 | | | | Boppadam | 1232 |
| 0 | 10.5 | 0 | 0 | 0 | | | | Parvathipuram | 1233 |
| 0 | 86.2 | 0 | 0 | 0 | | | | Vijayampuram | 1234 |
| 0 | 0 | 103 | 0 | 0 | | | | Sarubujjili | 1235 |
| 0 | 0 | 50 | 0 | 0 | | | | Amrutalinga Nagaram | 1236 |
| 0 | 0 | 110 | 0 | 0 | | | | Gonepadu | 1237 |
| 0 | 0 | 153 | 0 | 0 | | | | Matalabeta | 1238 |
| 0 | 0 | 59.3 | 0 | 0 | | | | Lakshimipuram | 1239 |
| 0 | 0 | 42.3 | 0 | 0 | | | | Parvathalapeta | 1240 |
| 0 | 0 | 15.6 | 0 | 0 | | | | Lakshimipuram | 1241 |
| 87 | 0 | 87 | 0 | 0 | | | | Telikipenta | 1242 |
| 92.3 | 0 | 0 | 0 | 0 | | | | Peddakakitapalle | 1243 |
| 0 | 0 | 32 | 0 | 0 | | | | Rasulpeta | 1244 |
| 0 | 16.2 | 0 | 0 | 0 | | | | Loddalakakitapalle | 1245 |
| 65.7 | 0 | 0 | 0 | 0 | | | | Chinnakakitapalle | 1246 |
| 176.4 | 0 | 0 | 0 | 0 | | | | Yeragam | 1247 |
| 91.6 | 0.5 | 26 | 0 | 0 | | | | Peddasowlapuram | 1248 |
| 146.5 | 0 | 0 | 0 | 0 | | | | Isakalapalem | 1249 |
| 0 | 0 | 28.7 | 0 | 0 | | | | Buddivalasa | 1250 |
| 0 | 202.4 | 0 | 0 | 0 | | | | Turakapeta (Moola Sowlapuram) | 1251 |
| 0 | 76.7 | 0 | 0 | 0 | | | | Moolasowlapuram | 1252 |
| 0 | 0 | 47 | 0 | 0 | | | | Sarabhapuram | 1253 |
| 0 | 0 | 50 | 0 | 0 | | | | Nandikonda | 1254 |
| 43.8 | 0 | 0 | 0 | 0 | | | | Vennelavalasa | 1255 |

**Census of India 2011- Village Directory
Amenities and Land use (As on 2009)**

Name of District : Srikakulam

Location Code No.: 542

Name of Mandal Parishad : Sarubujili

Location Code No.: 0468

| Sl. No. | Name of Village | Location code no. | Total area of the village (in hectares rounded up to one decimal place) | Total population (2011 census) | Number of households (2011 census) | Number of educational amenities available (If not available within the village, the distance range code viz; a for < 5 Kms, b for 5-10 Kms and c for 10+ kms of nearest place where facility is available is given). | | | | | | | | | |
|--------------|--------------------|-------------------|--|----------------------------------|------------------------------------|--|--------------------|-------------------|----------------------|------------------------------|---|-------------------------|----------------------|---------------------------|------------------|
| | | | | | | Pre-Primary school (PP) | Primary school (P) | Middle school (M) | Secondary School (S) | Senior Secondary school (SS) | Degree college of arts science & commerce (ASC) | Engineering college(EC) | Medical college (MC) | Management institute (MI) | Polytechnic (Pt) |
| 1 | 2 | 3 | 4 | 5 | 6 | 7 | 8 | 9 | 10 | 11 | 12 | 13 | 14 | 15 | 16 |
| 1256 | Marripadu | 581170 | 95 | 427 | 109 | a | 2 | 1 | a | a | c | c | c | c | c |
| 1257 | Buridivalasa | 581171 | 160 | 857 | 233 | a | 2 | 1 | a | a | c | c | c | c | c |
| 1258 | Sriramvalasa | 581172 | 103 | 0 | 0 | | | | | | | | | | |
| 1259 | Chiguruvalasa | 581173 | 266 | 1342 | 364 | a | 1 | a | a | a | c | c | c | c | c |
| 1260 | Tadikonda | 581174 | 148 | 0 | 0 | | | | | | | | | | |
| 1261 | Chapalavalasa | 581175 | 52 | 0 | 0 | | | | | | | | | | |
| 1262 | Kondraguda | 581176 | 221 | 295 | 87 | b | 1 | b | b | b | c | c | c | c | c |
| 1263 | Dakaravalasa | 581177 | 79 | 447 | 123 | b | 1 | a | a | b | b | c | c | c | b |
| 1264 | Kothakota | 581178 | 318 | 2134 | 528 | a | 1 | 1 | 1 | b | c | c | c | c | c |
| 1265 | Shalantri | 581179 | 150 | 1069 | 294 | a | 2 | 1 | 1 | a | c | c | c | c | c |
| 1266 | Sindhuvada | 581180 | 208 | 1037 | 306 | b | 2 | 2 | b | b | c | c | c | c | c |
| 1267 | Peddavenkatapuram | 581181 | 142 | 437 | 124 | b | 1 | b | b | b | c | c | c | c | c |
| 1268 | Chinavenkatapuram | 581182 | 79 | 167 | 51 | b | a | a | a | b | c | c | c | c | c |
| 1269 | Palavalasa | 581183 | 111 | 653 | 176 | a | 1 | 1 | a | b | c | c | c | c | c |
| 1270 | Ravivalasa | 581184 | 297 | 845 | 234 | a | 1 | a | a | b | c | c | c | c | c |
| 1271 | Suryanarayanapuram | 581185 | 98 | 140 | 34 | b | 1 | b | b | b | b | c | c | c | b |
| 1272 | Avatarabad | 581186 | 100 | 330 | 79 | a | 1 | a | a | b | b | c | c | c | b |
| 1273 | Subhadrapuram | 581187 | 131 | 397 | 85 | a | 1 | a | a | b | b | c | c | c | b |
| 1274 | Thamminaidupeta | 581188 | 65 | 465 | 104 | a | 1 | a | a | b | b | c | c | c | b |
| 1275 | Katakamayyapeta | 581189 | 232 | 340 | 80 | a | 1 | 1 | a | b | c | c | c | c | c |
| 1276 | Rotta Valasa | 581190 | 98 | 1631 | 403 | 1 | 3 | 1 | 1 | b | b | c | c | c | b |
| 1277 | Kondavalasa | 581191 | 159 | 1169 | 286 | a | 1 | 1 | a | b | b | c | c | c | b |
| 1278 | Purushottapuram | 581192 | 1507 | 4170 | 1132 | c | 2 | 2 | 2 | c | c | c | c | c | c |
| Total | | | 8502 | 33254 | 8845 | 2 | 50 | 22 | 6 | 1 | 0 | 0 | 0 | 0 | 0 |

**Census of India 2011- Village Directory
Amenities and Land use (As on 2009)**

Name of District : Srikakulam

Location Code No.: 542

Name of Mandal Parishad : Sarubujjili

Location Code No.: 0468

| Number of educational amenities available (If not available within the village, the distance range code viz; a for <5 Kms, b for 5-10 Kms and c for 10+ kms of nearest place where facility is available is given). | | | | Number of Medical Amenities available. (If not available within the village, the distance range code viz; a for < 5 Kms, b for 5-10 Kms and c for 10+ kms of nearest place where facility is available is given). | | | | | | | | | | Name of Village | Sl. No. | |
|---|-----------------------------------|-----------------------------------|------------------|---|-----------------------------|---------------------------------|--|--------------------|--------------------------|------------------------------------|----------------|--------------------------|----------------------------|-----------------|--------------------|-----------------------------|
| Vocational training school /ITI | Non-formal training centre (NFTC) | Special school for disabled (SSD) | Others (specify) | Community health centre (CHC) | Primary health centre (PHC) | Primary health sub centre (PHS) | Maternity and child welfare centre (MCW) | T. B. clinic (TBC) | Hospital-allopathic (HA) | Hospital-alternative medicine (HO) | Dispensary (D) | Veterinary hospital (VH) | Mobile health clinic (MHC) | | | Family welfare centre (FWC) |
| 17 | 18 | 19 | 20 | 21 | 22 | 23 | 24 | 25 | 26 | 27 | 28 | 29 | 30 | 31 | 2 | 1 |
| c | c | c | | c | a | a | c | c | c | c | c | a | 1 | c | Marripadu | 1256 |
| c | c | c | | c | a | a | c | c | c | c | c | a | 1 | c | Buridivalasa | 1257 |
| | | | | | | | | | | | | | | | Sriramvalasa | 1258 |
| c | c | c | | c | a | a | c | c | c | c | c | a | a | c | Chiguruvalasa | 1259 |
| | | | | | | | | | | | | | | | Tadikonda | 1260 |
| | | | | | | | | | | | | | | | Chapalavalasa | 1261 |
| c | c | c | | c | c | c | c | c | c | c | c | b | b | c | Kondraguda | 1262 |
| b | c | c | | b | b | b | c | c | b | c | c | b | b | b | Dakaravalasa | 1263 |
| c | c | c | | c | b | 1 | c | c | c | c | c | b | b | c | Kothakota | 1264 |
| c | c | c | | c | a | a | c | c | c | c | c | a | b | c | Shalantri | 1265 |
| c | c | c | | c | b | b | c | c | c | c | c | b | a | c | Sindhuvada | 1266 |
| c | c | c | | c | b | b | c | c | c | c | c | a | 1 | c | Peddavenkatapuram | 1267 |
| c | c | c | | c | b | a | c | c | c | c | c | a | 1 | c | Chinavenkatapuram | 1268 |
| c | c | c | | c | b | b | c | c | c | c | c | b | 1 | c | Palavalasa | 1269 |
| c | c | c | | c | b | b | c | c | c | c | c | b | 1 | c | Ravivalasa | 1270 |
| b | c | c | | b | b | b | c | c | b | c | c | b | 1 | b | Suryanarayanapuram | 1271 |
| b | c | c | | c | b | b | c | c | b | c | c | b | 1 | b | Avatarabad | 1272 |
| b | c | c | | b | b | b | c | c | b | c | c | b | a | b | Subhadrapuram | 1273 |
| b | c | c | | b | b | b | c | c | b | c | c | b | 1 | b | Thamminaidupeta | 1274 |
| c | c | c | | b | b | b | c | c | c | c | c | b | 1 | c | Katakamayyapeta | 1275 |
| b | c | c | | b | b | 1 | c | c | b | c | c | b | a | b | Rotta Valasa | 1276 |
| b | c | c | | b | b | b | c | c | b | c | c | b | 1 | b | Kondavalasa | 1277 |
| c | c | c | | c | c | 1 | c | c | c | c | c | b | a | c | Purushottapuram | 1278 |
| 0 | 0 | 0 | 0 | 0 | 1 | 7 | 0 | 0 | 0 | 0 | 0 | 2 | 27 | 0 | | |

**Census of India 2011- Village Directory
Amenities and Land use (As on 2009)**

Name of District : Srikakulam

Location Code No.: 542

Name of Mandal Parishad : Sarubujjili

Location Code No.: 0468

| Sl. No. | Name of Village | Number of Non-Government Medical Amenities available. | | | | | | | Availability of drinking water - Yes / No | | | | | | | | |
|--------------|--------------------|---|---------------------------------------|--|-------------------------------------|---|---------------|----------|---|---------------------------------------|-----------|------------------------|----------|---------------|--------------------|----------|--|
| | | Charitable non Govt. hospital/Nursing home. | Medical practitioner with MBBS Degree | Medical practitioner with other degree | Medical practitioner with no degree | Traditional practitioner and faith healer | Medicine Shop | Others | Tap water (Treated/Untreated) | Well water (Covered / Uncovered well) | Hand Pump | Tube wells / Bore well | Spring | River / Canal | Tank / Pond / Lake | Others | |
| 1 | 2 | 32 | 33 | 34 | 35 | 36 | 37 | 38 | 39 | 40 | 41 | 42 | 43 | 44 | 45 | 46 | |
| 1256 | Marripadu | 0 | 0 | 0 | 2 | 0 | 0 | 0 | No | Yes | Yes | No | No | No | No | No | |
| 1257 | Buridivalasa | 0 | 0 | 2 | 0 | 0 | 0 | 0 | No | Yes | Yes | No | No | No | Yes | No | |
| 1258 | Sriramvalasa | | | | | | | | | | | | | | | | |
| 1259 | Chiguruvalasa | 0 | 0 | 0 | 0 | 0 | 0 | 0 | No | Yes | Yes | No | No | No | No | No | |
| 1260 | Tadikonda | | | | | | | | | | | | | | | | |
| 1261 | Chapalavalasa | | | | | | | | | | | | | | | | |
| 1262 | Kondraguda | 0 | 0 | 0 | 0 | 0 | 0 | 0 | No | Yes | Yes | No | No | No | Yes | No | |
| 1263 | Dakaravalasa | 0 | 0 | 0 | 0 | 0 | 0 | 0 | No | Yes | Yes | No | No | No | No | No | |
| 1264 | Kothakota | 0 | 0 | 0 | 0 | 0 | 0 | 0 | No | Yes | No | No | No | No | No | No | |
| 1265 | Shalantri | 0 | 0 | 0 | 2 | 0 | 0 | 0 | No | Yes | Yes | No | No | No | No | No | |
| 1266 | Sindhuvada | 0 | 0 | 0 | 0 | 0 | 0 | 0 | Yes | Yes | Yes | No | No | No | Yes | No | |
| 1267 | Peddavenkatapuram | 0 | 0 | 0 | 0 | 0 | 0 | 0 | No | Yes | Yes | No | No | No | Yes | No | |
| 1268 | Chinavenkatapuram | 0 | 0 | 0 | 1 | 0 | 0 | 0 | No | No | Yes | No | No | No | Yes | No | |
| 1269 | Palavalasa | 0 | 0 | 0 | 1 | 0 | 2 | 0 | No | Yes | Yes | No | No | No | Yes | No | |
| 1270 | Ravivalasa | 0 | 0 | 0 | 2 | 0 | 0 | 0 | No | Yes | Yes | No | No | No | Yes | No | |
| 1271 | Suryanarayanapuram | 0 | 0 | 0 | 0 | 0 | 0 | 0 | No | Yes | Yes | No | No | No | No | No | |
| 1272 | Avatarabad | 0 | 0 | 0 | 1 | 0 | 0 | 0 | No | Yes | Yes | No | No | No | Yes | No | |
| 1273 | Subhadrapuram | 0 | 0 | 0 | 0 | 0 | 0 | 0 | No | Yes | Yes | No | No | No | No | No | |
| 1274 | Thamminaidupeta | 0 | 0 | 0 | 0 | 0 | 0 | 0 | No | Yes | Yes | No | No | No | No | No | |
| 1275 | Katakamayyapeta | 0 | 0 | 0 | 0 | 0 | 0 | 0 | No | Yes | Yes | No | No | No | No | No | |
| 1276 | Rotta Valasa | 0 | 0 | 0 | 2 | 0 | 1 | 0 | No | Yes | Yes | No | No | No | Yes | No | |
| 1277 | Kondavalasa | 0 | 0 | 0 | 1 | 0 | 0 | 0 | No | Yes | Yes | No | No | No | Yes | No | |
| 1278 | Purushottapuram | 0 | 0 | 0 | 4 | 0 | 1 | 0 | Yes | Yes | Yes | Yes | No | Yes | Yes | No | |
| Total | | 0 | 0 | 4 | 21 | 0 | 4 | 0 | 3 | 36 | 39 | 2 | 0 | 6 | 26 | 0 | |

**Census of India 2011- Village Directory
Amenities and Land use (As on 2009)**

Name of District : Srikakulam

Location Code No.: 542

Name of Mandal Parishad : Sarubujjili

Location Code No.: 0468

| Availability of toilet & others Yes / No | | | | Communication and transport facilities (If amenities available code -Yes is given except for Village Pin Code ,If not available within the village , the distance range code viz; a for < 5 Kms, b for 5-10 Kms and c for 10+ kms of nearest place where facility is available is given). | | | | | | | | | Name of Village | Sl. No. |
|--|----------------------------------|---|--|---|-----------------------|--------------------------------|------------------|-------------------------|--------------------------|-----------------------|---|--------------------|-----------------|---------|
| Community toilet including bath. | Community toilet excluding bath. | Rural sanitary mart or sanitary hardware outlet available near the village. | Community bio- gas or recycle of waste for productive use. | Post office(PO) | Sub post office (SPO) | Post & Telegraph office (P&TO) | Village Pin Code | Telephones (Land lines) | Public call office (PCO) | Mobile phone coverage | Internet cafes/ Common service centre (CSC) | | | |
| 47 | 48 | 49 | 50 | 51 | 52 | 53 | 54 | 55 | 56 | 57 | 58 | 2 | 1 | |
| No | No | No | No | a | b | c | 532458 | Yes | Yes | Yes | b | Marripadu | 1256 | |
| No | No | No | No | Yes | b | c | 532190 | Yes | Yes | Yes | a | Buridivalasa | 1257 | |
| | | | | | | | | | | | | Sriramvalasa | 1258 | |
| No | No | No | No | a | b | c | 532190 | Yes | Yes | Yes | a | Chiguruvalasa | 1259 | |
| | | | | | | | | | | | | Tadikonda | 1260 | |
| | | | | | | | | | | | | Chapalavalasa | 1261 | |
| No | No | No | No | a | c | c | 532190 | Yes | Yes | Yes | c | Kondraguda | 1262 | |
| No | No | No | No | b | b | b | 532190 | a | a | Yes | b | Dakaravalasa | 1263 | |
| No | No | No | No | a | b | c | 532190 | a | a | Yes | b | Kothakota | 1264 | |
| No | No | No | No | Yes | b | c | 532190 | Yes | Yes | Yes | a | Shalantri | 1265 | |
| No | No | No | No | a | b | c | 532190 | Yes | Yes | Yes | b | Sindhuvada | 1266 | |
| No | No | No | No | a | b | c | 532190 | Yes | Yes | Yes | b | Peddavenkatapuram | 1267 | |
| No | No | No | No | b | b | c | 532190 | b | b | Yes | b | Chinavenkatapuram | 1268 | |
| No | No | No | No | b | b | c | 532190 | Yes | Yes | Yes | b | Palavalasa | 1269 | |
| No | No | No | No | b | b | c | 532190 | Yes | Yes | Yes | b | Ravivalasa | 1270 | |
| No | No | No | No | b | a | b | 532190 | a | a | Yes | b | Suryanarayanapuram | 1271 | |
| No | No | No | No | b | b | b | 532190 | Yes | Yes | Yes | b | Avatarabad | 1272 | |
| No | No | No | Yes | b | a | b | 532190 | a | a | Yes | b | Subhadrapuram | 1273 | |
| No | No | No | No | a | a | b | 532190 | a | a | Yes | b | Thamminaidupeta | 1274 | |
| No | No | No | No | a | a | c | 532190 | a | a | Yes | b | Katakamayyapeta | 1275 | |
| No | No | No | No | Yes | a | b | 532190 | Yes | Yes | Yes | b | Rotta Valasa | 1276 | |
| No | No | No | No | a | Yes | b | 532190 | Yes | Yes | Yes | b | Kondavalasa | 1277 | |
| No | Yes | No | No | Yes | a | Yes | 532190 | Yes | Yes | Yes | c | Purushottapuram | 1278 | |
| 0 | 2 | 0 | 1 | 6 | 5 | 1 | | 25 | 25 | 40 | 3 | | | |

**Census of India 2011- Village Directory
Amenities and Land use (As on 2009)**

Name of District : Srikakulam

Location Code No.: 542

Name of Mandal Parishad : Sarubujjili

Location Code No.: 0468

| Sl. No. | Name of Village | Communication and transport facilities (If amenities available code -Yes is given except for Village Pin Code, If not available within the village, the distance range code viz; a for < 5 Kms, b for 5-10 Kms and c for 10+ kms of nearest place where facility is available is given). | | | | | | | | |
|--------------|--------------------|--|--------------------------------|------------------|---------------------|----------------|-----------|---|-------------------------|--------------------------|
| | | Private courier facility | Bus service (Public & Private) | Railway stations | Auto/Modified Autos | Taxis and Vans | Tractors | Cycle-pulled rickshaws(Manual & Machine driven) | Carts driven by animals | Sea /River ferry service |
| 1 | 2 | 59 | 60 | 61 | 62 | 63 | 64 | 65 | 66 | 67 |
| 1256 | Marripadu | a | Yes | c | a | Yes | Yes | Yes | b | |
| 1257 | Buridivalasa | a | Yes | c | Yes | a | Yes | Yes | a | |
| 1258 | Sriramvalasa | | | | | | | | | |
| 1259 | Chiguruvalasa | a | Yes | c | Yes | a | Yes | | a | |
| 1260 | Tadikonda | | | | | | | | | |
| 1261 | Chapalavalasa | | | | | | | | | |
| 1262 | Kondraguda | b | a | c | b | b | Yes | | Yes | |
| 1263 | Dakaravalasa | b | a | b | a | a | a | | a | |
| 1264 | Kothakota | b | Yes | c | a | a | a | | a | |
| 1265 | Shalantri | a | Yes | c | a | a | Yes | Yes | a | |
| 1266 | Sindhuvada | b | Yes | c | b | b | Yes | | a | |
| 1267 | Peddavenkatapuram | b | a | c | a | b | Yes | | a | |
| 1268 | Chinavenkatapuram | b | a | c | a | a | a | | a | |
| 1269 | Palavalasa | b | a | c | a | a | Yes | | a | |
| 1270 | Ravivalasa | b | a | c | a | a | a | | a | |
| 1271 | Suryanarayanapuram | b | Yes | c | Yes | Yes | Yes | Yes | Yes | |
| 1272 | Avatarabad | b | Yes | b | a | a | Yes | | Yes | |
| 1273 | Subhadrapuram | b | a | c | a | a | Yes | | a | |
| 1274 | Thamminaidupeta | b | a | b | a | b | Yes | Yes | Yes | |
| 1275 | Katakamayyapeta | b | a | b | a | a | a | | a | |
| 1276 | Rotta Valasa | b | Yes | b | Yes | b | Yes | Yes | b | |
| 1277 | Kondavalasa | b | a | b | a | b | Yes | Yes | b | |
| 1278 | Purushottapuram | c | Yes | c | a | b | Yes | Yes | a | |
| Total | | 1 | 23 | 0 | 16 | 8 | 28 | 16 | 10 | 0 |

**Census of India 2011- Village Directory
Amenities and Land use (As on 2009)**

Name of District : Srikakulam

Location Code No.: 542

Name of Mandal Parishad : Sarubujjili

Location Code No.: 0468

| Village connected to highways,village roads, banks & credit societies (If amenities available code -Yes is given, If not available within the village , the distance range code viz; a for < 5 Kms, b for 5-10 Kms and c for 10+ kms of nearest place where facility is available is given). | | | | | | | | | | | | Name of Village | Sl. No. |
|--|--------------------------------|--|-----------------------------------|-------------|----------------|----------------------------------|--------------------------------------|----------------|---------------------------------|----------|-------------------------------|--------------------|---------|
| Connected to national highway(NH) | Connected to state highway(SH) | Connected to major district road (MDR) | Connected to others district road | Pucca roads | Kutchcha roads | Water bounded macadam(WBM) roads | Navigable waterway (river/canal)(NW) | Footpaths (FP) | Commercial & Co-operative Banks | ATM | Agricultural Credit Societies | | |
| 68 | 69 | 70 | 71 | 72 | 73 | 74 | 75 | 76 | 77 | 78 | 79 | 2 | 1 |
| c | c | Yes | Yes | b | Yes | b | | Yes | a | c | a | Marripadu | 1256 |
| c | c | Yes | Yes | Yes | Yes | b | | Yes | a | c | a | Buridivalasa | 1257 |
| | | | | | | | | | | | | Sriramvalasa | 1258 |
| c | c | a | Yes | Yes | Yes | c | | Yes | a | c | a | Chiguruvalasa | 1259 |
| | | | | | | | | | | | | Tadikonda | 1260 |
| | | | | | | | | | | | | Chapalavalasa | 1261 |
| c | c | b | Yes | b | Yes | b | | Yes | c | c | c | Kondraguda | 1262 |
| c | c | a | Yes | b | Yes | b | | Yes | b | b | b | Dakaravalasa | 1263 |
| c | c | Yes | Yes | Yes | Yes | Yes | | Yes | b | c | b | Kothakota | 1264 |
| c | c | Yes | Yes | Yes | Yes | b | | Yes | a | c | a | Shalantri | 1265 |
| c | c | a | Yes | Yes | Yes | c | | Yes | b | c | b | Sindhuvada | 1266 |
| c | c | b | Yes | b | Yes | b | | Yes | b | c | b | Peddavenkatapuram | 1267 |
| c | c | b | Yes | b | Yes | b | | Yes | b | c | b | Chinavenkatapuram | 1268 |
| c | c | b | Yes | Yes | Yes | b | | Yes | b | c | b | Palavalasa | 1269 |
| c | c | b | Yes | Yes | Yes | b | | Yes | b | c | b | Ravivalasa | 1270 |
| c | c | c | Yes | a | Yes | b | | Yes | b | b | b | Suryanarayanapuram | 1271 |
| c | c | b | Yes | a | Yes | b | | Yes | b | b | b | Avatarabad | 1272 |
| c | c | b | Yes | b | Yes | b | | Yes | b | b | b | Subhadrapuram | 1273 |
| c | c | b | Yes | a | Yes | b | | Yes | b | b | b | Thamminaidupeta | 1274 |
| c | c | a | Yes | a | Yes | b | | Yes | b | b | b | Katakamayyapeta | 1275 |
| c | c | Yes | Yes | Yes | Yes | b | | Yes | b | b | b | Rotta Valasa | 1276 |
| c | c | a | Yes | Yes | Yes | c | | Yes | b | b | b | Kondavalasa | 1277 |
| c | c | b | Yes | Yes | Yes | Yes | | Yes | Yes | c | Yes | Purushottapuram | 1278 |
| 0 | 0 | 10 | 40 | 23 | 40 | 2 | 0 | 40 | 2 | 0 | 2 | | |

Census of India 2011- Village Directory
Amenities and Land use (As on 2009)

Name of District : Srikakulam

Location Code No.: 542

Name of Mandal Parishad : Sarubujjili

Location Code No.: 0468

| Sl. No. | Name of Village | Availability of miscellaneous facilities (If amenities available code -Yes is given, If not available within the village, the distance range code viz; a for < 5 Kms, b for 5-10 Kms and c for 10+ kms of nearest place where facility is available is given). | | | | | | | | | |
|--------------|--------------------|--|---------------------------------------|-------------------------|-------------|--------------------------------|---|--|------------------------------|--|----------------------------------|
| | | Self-Help Group (SHG) | Public distribution system (PDS) shop | Mandis / Regular market | Weekly Haat | Agricultural marketing society | Integrated Child Development Scheme (Nutritional Centres) | Anganwadi Centre (Nutritional Centres) | Others (Nutritional Centres) | ASHA (Accredited Social Health Activist) | Community centre with/without TV |
| 1 | 2 | 80 | 81 | 82 | 83 | 84 | 85 | 86 | 87 | 88 | 89 |
| 1256 | Marripadu | Yes | Yes | c | a | c | Yes | Yes | Yes | Yes | c |
| 1257 | Buridivalasa | Yes | Yes | b | a | c | Yes | Yes | Yes | Yes | c |
| 1258 | Sriramvalasa | | | | | | | | | | |
| 1259 | Chiguruvalasa | Yes | Yes | b | a | c | Yes | Yes | Yes | Yes | c |
| 1260 | Tadikonda | | | | | | | | | | |
| 1261 | Chapalavalasa | | | | | | | | | | |
| 1262 | Kondraguda | Yes | a | b | b | c | Yes | b | Yes | Yes | c |
| 1263 | Dakaravalasa | Yes | Yes | a | b | b | Yes | Yes | Yes | a | a |
| 1264 | Kothakota | Yes | Yes | Yes | b | c | Yes | Yes | Yes | Yes | c |
| 1265 | Shalantri | Yes | Yes | a | a | c | Yes | Yes | Yes | Yes | c |
| 1266 | Sindhuvada | Yes | Yes | Yes | b | c | Yes | Yes | Yes | Yes | c |
| 1267 | Peddavenkatapuram | Yes | Yes | a | b | c | Yes | Yes | Yes | b | c |
| 1268 | Chinavenkatapuram | Yes | a | b | b | c | Yes | Yes | Yes | b | c |
| 1269 | Palavalasa | Yes | Yes | b | b | c | Yes | Yes | Yes | a | c |
| 1270 | Ravivalasa | Yes | Yes | c | b | c | Yes | Yes | Yes | b | c |
| 1271 | Suryanarayanapuram | Yes | a | b | b | b | Yes | a | Yes | b | b |
| 1272 | Avatarabad | Yes | a | b | b | b | Yes | Yes | Yes | b | b |
| 1273 | Subhadrapuram | Yes | Yes | b | b | b | Yes | Yes | Yes | b | b |
| 1274 | Thamminaidupeta | Yes | Yes | b | b | b | Yes | Yes | Yes | b | b |
| 1275 | Katakamayyapeta | Yes | Yes | a | b | b | Yes | Yes | Yes | b | b |
| 1276 | Rotta Valasa | Yes | Yes | Yes | b | b | Yes | Yes | Yes | Yes | b |
| 1277 | Kondavalasa | Yes | Yes | a | b | b | Yes | Yes | Yes | Yes | b |
| 1278 | Purushottapuram | Yes | Yes | Yes | c | c | Yes | Yes | Yes | Yes | c |
| Total | | 40 | 33 | 7 | 1 | 0 | 40 | 35 | 40 | 28 | 3 |

**Census of India 2011- Village Directory
Amenities and Land use (As on 2009)**

Name of District : Srikakulam

Location Code No.: 542

Name of Mandal Parishad : Sarubujjili

Location Code No.: 0468

| Availability of miscellaneous facilities (If amenities available code -Yes is given, If not available within the village, the distance range code viz; a for < 5 Kms, b for 5-10 Kms and c for 10+ kms of nearest place where facility is available is given). | | | | | | | | Availability of electricity (Yes/No) | | | | Nearest Town | | Name of Village | Sl. No. |
|--|---------------------------------|---------------------|----------------|---------------------|------------------|--------------------------|-----------------------------------|--------------------------------------|---|--------------------------------------|--------------------------------|---------------|---|--------------------|---------|
| Sports Field, | Sports Club / Recreation Centre | Cinema / Video Hall | Public Library | Public Reading Room | Newspaper Supply | Assembly Polling station | Birth & Death Registration Office | Power Supply for Domestic Use (ED) | Power Supply for Agricultural Use (EAG) | Power Supply for Commercial Use (EC) | Power Supply for All Uses (EA) | Name | Distance range code i.e. a for <5 Kms, b for 5-10 Kms and c for 10+ kms | | |
| 90 | 91 | 92 | 93 | 94 | 95 | 96 | 97 | 98 | 99 | 100 | 101 | 102 | 103 | 2 | 1 |
| a | c | c | a | a | Yes | Yes | Yes | Yes | Yes | Yes | Yes | Amadalavalasa | c | Marripadu | 1256 |
| a | c | c | a | a | Yes | Yes | Yes | Yes | Yes | Yes | Yes | Amadalavalasa | c | Buridivalasa | 1257 |
| | | | | | | | | | | | | Amadalavalasa | c | Sriramvalasa | 1258 |
| a | c | c | a | a | Yes | Yes | Yes | Yes | Yes | Yes | Yes | Amadalavalasa | c | Chiguruvalasa | 1259 |
| | | | | | | | | | | | | Amadalavalasa | c | Tadikonda | 1260 |
| | | | | | | | | | | | | Amadalavalasa | b | Chapalavalasa | 1261 |
| b | c | c | c | c | Yes | Yes | Yes | Yes | Yes | Yes | Yes | Amadalavalasa | c | Kondraguda | 1262 |
| b | b | b | b | b | Yes | Yes | Yes | Yes | Yes | Yes | Yes | Amadalavalasa | b | Dakaravalasa | 1263 |
| b | c | c | b | b | Yes | Yes | Yes | Yes | Yes | Yes | Yes | Amadalavalasa | c | Kothakota | 1264 |
| Yes | b | c | a | a | Yes | Yes | Yes | Yes | Yes | Yes | Yes | Amadalavalasa | b | Shalantri | 1265 |
| b | c | c | b | b | Yes | Yes | Yes | Yes | Yes | Yes | Yes | Amadalavalasa | c | Sindhuvada | 1266 |
| b | c | c | b | b | Yes | Yes | Yes | Yes | Yes | Yes | Yes | Amadalavalasa | c | Peddavenkatapuram | 1267 |
| b | c | c | b | b | Yes | Yes | Yes | Yes | Yes | Yes | Yes | Amadalavalasa | c | Chinavenkatapuram | 1268 |
| b | c | c | b | b | Yes | Yes | Yes | Yes | Yes | Yes | Yes | Amadalavalasa | c | Palavalasa | 1269 |
| b | c | c | b | b | Yes | Yes | Yes | Yes | Yes | Yes | Yes | Amadalavalasa | c | Ravivalasa | 1270 |
| b | b | b | b | b | Yes | Yes | Yes | Yes | Yes | Yes | Yes | Amadalavalasa | b | Suryanarayanapuram | 1271 |
| b | b | b | b | b | Yes | Yes | Yes | Yes | Yes | Yes | Yes | Amadalavalasa | b | Avatarabad | 1272 |
| b | b | b | b | b | Yes | Yes | Yes | Yes | Yes | Yes | Yes | Amadalavalasa | b | Subhadrapuram | 1273 |
| b | b | b | b | b | Yes | Yes | Yes | Yes | Yes | Yes | Yes | Amadalavalasa | b | Thamminaidupeta | 1274 |
| b | c | b | b | b | Yes | Yes | Yes | Yes | Yes | Yes | Yes | Amadalavalasa | c | Katakamayyapeta | 1275 |
| Yes | b | b | b | b | Yes | Yes | Yes | Yes | Yes | Yes | Yes | Amadalavalasa | b | Rotta Valasa | 1276 |
| b | b | b | b | b | Yes | Yes | Yes | Yes | Yes | Yes | Yes | Amadalavalasa | b | Kondavalasa | 1277 |
| Yes | c | c | c | c | Yes | Yes | Yes | Yes | Yes | Yes | Yes | Amadalavalasa | c | Purushottapuram | 1278 |
| 4 | 0 | 0 | 1 | 1 | 40 | 40 | 40 | 40 | 40 | 40 | 40 | | 0 | | |

**Census of India 2011- Village Directory
Amenities and Land use (As on 2009)**

Name of District : Srikakulam

Location Code No.: 542

Name of Mandal Parishad : Sarubujjili

Location Code No.: 0468

| Sl. No. | Name of Village | Land Use | | | | | | | | | | |
|--------------|--------------------|---|----------------------------------|-------------------------------|--|--|-----------------------|---|-----------------|---------------|---------------------------|------------------------------|
| | | Area under different types of land use (in hectares rounded up to one decimal place) | | | | | | | | | | |
| | | Forests | Area under Non-agricultural Uses | Barren and Un-cultivable land | Permanent Pastures and Other Grazing Lands | Land Under Miscellaneous Tree Crops etc. | Culturable Waste Land | Fallow lands other than current fallows | Current Fallows | Net Area Sown | Total Irrigated Land Area | Total Un-irrigated Land Area |
| 1 | 2 | 104 | 105 | 106 | 107 | 108 | 109 | 110 | 111 | 112 | 113 | 114 |
| 1256 | Marripadu | 0 | 28.9 | 0 | 0 | 0 | 0 | 0 | 34.8 | 31.3 | 31.3 | 34.8 |
| 1257 | Buridivalasa | 0 | 31.7 | 0 | 0 | 0 | 0 | 36.2 | 0 | 92.1 | 40.8 | 87.5 |
| 1258 | Sriramvalasa | 0 | 5.2 | 0 | 0 | 0 | 0 | 0 | 14.2 | 83.6 | 14.2 | 83.6 |
| 1259 | Chiguruvalasa | 0 | 50.3 | 0 | 0 | 0 | 0 | 0 | 81.7 | 134 | 134 | 81.7 |
| 1260 | Tadikonda | 0 | 0 | 57.1 | 0 | 0 | 0 | 0 | 42.4 | 48.5 | 42.5 | 48.4 |
| 1261 | Chapalavalasa | 0 | 7.4 | 0 | 0 | 0 | 2.5 | 0 | 4 | 38.2 | 38.2 | 4 |
| 1262 | Kondraguda | 0 | 135.9 | 0 | 0 | 0 | 0 | 0 | 28.3 | 56.8 | 56.8 | 28.3 |
| 1263 | Dakaravalasa | 0 | 4.5 | 0 | 0 | 0 | 14.8 | 14.8 | 0 | 44.9 | 44.9 | 14.8 |
| 1264 | Kothakota | 0 | 73.4 | 0 | 0 | 0 | 0 | 2.6 | 31.8 | 210.3 | 31.8 | 212.8 |
| 1265 | Shalantri | 0 | 16.6 | 0 | 0 | 0 | 0 | 0 | 40.8 | 92.6 | 40.8 | 92.6 |
| 1266 | Sindhuvada | 0 | 3.4 | 0 | 0 | 0 | 0 | 15.2 | 41 | 148.4 | 42.4 | 162.2 |
| 1267 | Peddavenkatapuram | 0 | 1.8 | 0 | 0 | 0 | 0 | 0 | 0 | 140.2 | 38.8 | 101.4 |
| 1268 | Chinavenkatapuram | 0 | 15.8 | 0 | 0 | 0 | 0 | 0 | 0 | 63.2 | 41.1 | 22 |
| 1269 | Palavalasa | 0 | 1 | 0 | 0 | 0 | 0 | 0 | 0 | 110 | 83.6 | 26.4 |
| 1270 | Ravivalasa | 0 | 102.9 | 0 | 0 | 0 | 0 | 0 | 0 | 194.1 | 101.5 | 92.6 |
| 1271 | Suryanarayanapuram | 0 | 8.1 | 0 | 0 | 0 | 0 | 0 | 0 | 89.9 | 20.2 | 69.7 |
| 1272 | Avatarabad | 0 | 16 | 0 | 0 | 0 | 0 | 0 | 0 | 84 | 44.9 | 39.1 |
| 1273 | Subhadrapuram | 0 | 24.6 | 0 | 0 | 0 | 1 | 0 | 47.1 | 58.3 | 27.1 | 78.3 |
| 1274 | Thamminaidupeta | 0 | 16 | 0 | 0 | 0 | 0 | 0 | 1.5 | 47.5 | 45.3 | 3.7 |
| 1275 | Katakamayyapeta | 0 | 75 | 0 | 7 | 0 | 15 | 0 | 35 | 100 | 35 | 100 |
| 1276 | Rotta Valasa | 0 | 13 | 0 | 0 | 0 | 0 | 0 | 0 | 85 | 62.3 | 22.7 |
| 1277 | Kondavalasa | 0 | 14.7 | 0 | 0 | 0 | 0 | 0 | 15.1 | 129.3 | 127.3 | 17.1 |
| 1278 | Purushottapuram | 0 | 459.5 | 0 | 0 | 0 | 0 | 0 | 193.8 | 853.7 | 840 | 207.5 |
| Total | | 0 | 1847.8 | 57.1 | 56.1 | 28 | 172.3 | 163.6 | 1226.1 | 4951.1 | 3949.4 | 2391.5 |

**Census of India 2011- Village Directory
Amenities and Land use (As on 2009)**

Name of District : Srikakulam

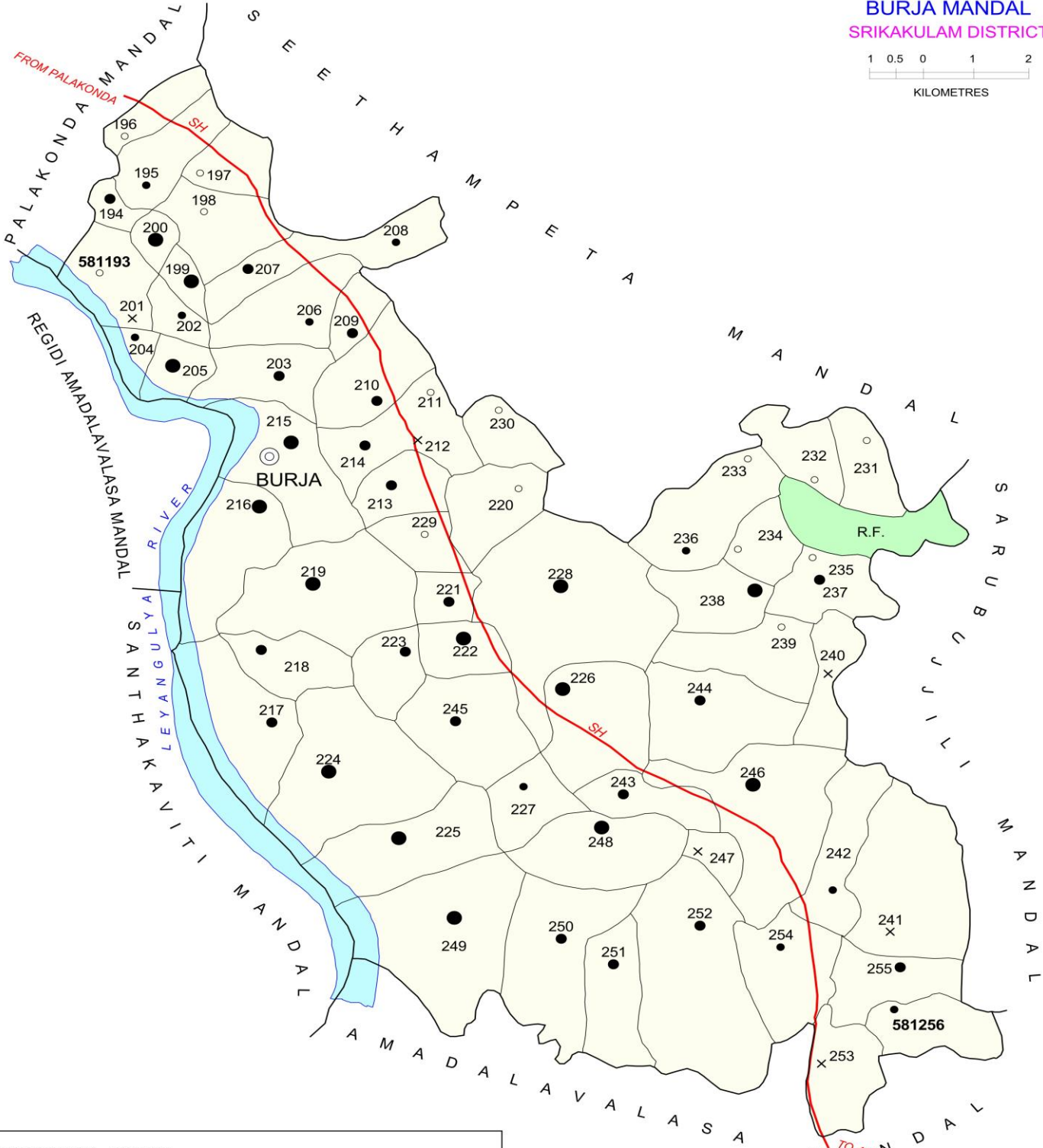
Location Code No.: 542

Name of Mandal Parishad : Sarubujjili

Location Code No.: 0468

| Land Use | | | | | Name of three most important commodities manufactured | | | Name of Village | Sl. No. |
|--|------------------------|------------------|-----------------|-----------|---|--------|-------|--------------------|---------|
| Area irrigated by source (in hectare). | | | | | First | Second | Third | | |
| Canals (C) | Wells/Tube-wells(W/TW) | Tanks/Lakes(T/L) | Water Falls(WF) | Others(O) | | | | 120 | 121 |
| 115 | 116 | 117 | 118 | 119 | 120 | 121 | 122 | 2 | 1 |
| 0.2 | 1 | 1.1 | 2.3 | 26.6 | | | | Marripadu | 1256 |
| 0 | 0 | 40.8 | 0 | 0 | | | | Buridivalasa | 1257 |
| 0 | 0 | 0 | 0 | 14.2 | | | | Sriramvalasa | 1258 |
| 0 | 0 | 134 | 0 | 0 | | | | Chigurivalasa | 1259 |
| 0 | 0 | 42.5 | 0 | 0 | | | | Tadikonda | 1260 |
| 0 | 0 | 38.2 | 0 | 0 | | | | Chapalavalasa | 1261 |
| 0 | 0 | 56.8 | 0 | 0 | | | | Kondraguda | 1262 |
| 0 | 0 | 44.9 | 0 | 0 | | | | Dakaravalasa | 1263 |
| 0 | 0 | 31.8 | 0 | 0 | | | | Kothakota | 1264 |
| 0 | 0 | 40.8 | 0 | 0 | | | | Shalantri | 1265 |
| 41 | 1.3 | 0 | 0 | 0 | | | | Sindhuvada | 1266 |
| 38.8 | 0 | 0 | 0 | 0 | | | | Peddavenkatapuram | 1267 |
| 0 | 0 | 41.1 | 0 | 0 | | | | Chinavenkatapuram | 1268 |
| 44.8 | 0 | 38.9 | 0 | 0 | | | | Palavalasa | 1269 |
| 0 | 101.5 | 0 | 0 | 0 | | | | Ravivalasa | 1270 |
| 0 | 0 | 20.2 | 0 | 0 | | | | Suryanarayanapuram | 1271 |
| 0 | 0 | 44.9 | 0 | 0 | | | | Avatarabad | 1272 |
| 1 | 1.5 | 24.6 | 0 | 0 | | | | Subhadrapuram | 1273 |
| 0 | 0 | 45.3 | 0 | 0 | | | | Thamminaidupeta | 1274 |
| 0 | 0 | 35 | 0 | 0 | | | | Katakamayyapeta | 1275 |
| 0 | 0 | 62.3 | 0 | 0 | | | | Rotta Valasa | 1276 |
| 39.8 | 0 | 87.4 | 0 | 0 | | | | Kondavalasa | 1277 |
| 840 | 0 | 0 | 0 | 0 | | | | Purushottapuram | 1278 |
| 1708.9 | 497.8 | 1699.5 | 2.3 | 41 | | | | | |

INDIA
 ANDHRA PRADESH
 BURJA MANDAL
 SRIKAKULAM DISTRICT



| | |
|--|----------|
| BOUNDARY, MANDAL | |
| " VILLAGE WITH MDDS CODE | 581193 |
| " RESERVED FOREST | R.F. |
| HEADQUARTERS, MANDAL | ⊙ |
| POPULATION SIZE OF VILLAGES: BELOW 200, | ○ |
| 200-499, 500-999, 1000-4999..... | ● |
| UNINHABITED VILLAGE WITH MDDS CODE | X 581253 |
| STATE HIGHWAY..... | SH |
| RIVER AND STREAM..... | ~~~~~ |

AREA : 120.09 Sq. Kms.
 POPULATION : 42308
 No. OF TOWNS : NIL
 No. OF VILLAGES : 64
 DISTANCE FROM Dist. H.Qtrs.
 TO MANDAL : 37 Kms.

**ALPHABETICAL LIST OF VILLAGES (MANDAL PARISHAD WISE)
SRIKAKULAM DISTRICT**

| Sl. No. | Name of Village | 2011 Census Location Code No. | 2001 Census Location Code No. |
|--|---------------------------|-------------------------------|-------------------------------|
| 1 | 2 | 3 | 4 |
| Name of Mandal Parishad : Burja | | | |
| Name of Mandal : Burja (0026) | | | |
| 1 | Adduripeta | 2854204794581235 | 2811002601223800 |
| 2 | Ahobalacharyula Peta | 2854204794581243 | 2811002601224600 |
| 3 | Allena | 2854204794581205 | 2811002601220800 |
| 4 | Annampeta | 2854204794581237 | 2811002601224000 |
| 5 | Appalapatnayakuni Peta | 2854204794581210 | 2811002601221300 |
| 6 | Boddapadu | 2854204794581231 | 2811002601223400 |
| 7 | Bodlapadu | 2854204794581254 | 2811002601225700 |
| 8 | Boragavalasa | 2854204794581256 | 2811002601225900 |
| 9 | Burja | 2854204794581215 | 2811002601221800 |
| 10 | Chalikam | 2854204794581252 | 2811002601225500 |
| 11 | Cheedivalasa | 2854204794581226 | 2811002601222900 |
| 12 | Devanapuram | 2854204794581240 | 2811002601224300 |
| 13 | Donkalapartha | 2854204794581194 | 2811002601219700 |
| 14 | Gangabhagiradhi Puram | 2854204794581204 | 2811002601220700 |
| 15 | Gangampeta | 2854204794581223 | 2811002601222600 |
| 16 | Gopalakrishnarangarapuram | 2854204794581251 | 2811002601225400 |
| 17 | Gopidevipeta | 2854204794581211 | 2811002601221400 |
| 18 | Gudigeddavenkata Puram | 2854204794581253 | 2811002601225600 |
| 19 | Guttavalli | 2854204794581249 | 2811002601225200 |
| 20 | Haripurampallapuram | 2854204794581196 | 2811002601219900 |
| 21 | Issadivalasa | 2854204794581212 | 2811002601221500 |
| 22 | Jagannadhapuram | 2854204794581209 | 2811002601221200 |
| 23 | Jangalapadu | 2854204794581232 | 2811002601223500 |
| 24 | Jogipaduvenkata Puram | 2854204794581234 | 2811002601223700 |
| 25 | Kakandyam | 2854204794581217 | 2811002601222000 |
| 26 | Kalaparathi | 2854204794581250 | 2811002601225300 |
| 27 | Kantlam | 2854204794581227 | 2811002601223000 |

**ALPHABETICAL LIST OF VILLAGES (MANDAL PARISHAD WISE)
SRIKAKULAM DISTRICT**

| Sl. No. | Name of Village | 2011 Census Location Code No. | 2001 Census Location Code No. |
|--|---------------------------|-------------------------------|-------------------------------|
| 1 | 2 | 3 | 4 |
| Name of Mandal Parishad : Burja | | | |
| Name of Mandal : Burja (0026) | | | |
| 28 | Kilantra | 2854204794581202 | 2811002601220500 |
| 29 | Kollivalasa | 2854204794581222 | 2811002601222500 |
| 30 | Kondapeta | 2854204794581208 | 2811002601221100 |
| 31 | Koragam | 2854204794581255 | 2811002601225800 |
| 32 | Korikanakurmira Puram | 2854204794581214 | 2811002601221700 |
| 33 | Kothavalasa | 2854204794581197 | 2811002601220000 |
| 34 | Labham | 2854204794581225 | 2811002601222800 |
| 35 | Lakkupuram | 2854204794581200 | 2811002601220300 |
| 36 | Lankam | 2854204794581224 | 2811002601222700 |
| 37 | Latchayyapeta | 2854204794581245 | 2811002601224800 |
| 38 | Mahajanamvaripeta | 2854204794581247 | 2811002601225000 |
| 39 | Mamidivalasa | 2854204794581218 | 2811002601222100 |
| 40 | Marripadu | 2854204794581198 | 2811002601220100 |
| 41 | Masenaputhi | 2854204794581233 | 2811002601223600 |
| 42 | Narendrapuram | 2854204794581229 | 2811002601223200 |
| 43 | Neeladevipuram | 2854204794581219 | 2811002601222200 |
| 44 | Neelakantapuram | 2854204794581239 | 2811002601224200 |
| 45 | Neelapuram | 2854204794581203 | 2811002601220600 |
| 46 | Palavalasa | 2854204794581199 | 2811002601220200 |
| 47 | Paravasturamanna Peta | 2854204794581207 | 2811002601221000 |
| 48 | Peddapeta | 2854204794581206 | 2811002601220900 |
| 49 | Pendyalalakshimidevipeta | 2854204794581213 | 2811002601221600 |
| 50 | Sankurada | 2854204794581220 | 2811002601222300 |
| 51 | Singannapalem | 2854204794581244 | 2811002601224700 |
| 52 | Somidavalasa | 2854204794581230 | 2811002601223300 |
| 53 | Sundarayyapeta | 2854204794581241 | 2811002601224400 |
| 54 | T.V. Ramabhadra Raju Peta | 2854204794581238 | 2811002601224100 |

**ALPHABETICAL LIST OF VILLAGES (MANDAL PARISHAD WISE)
SRIKAKULAM DISTRICT**

| Sl. No. | Name of Village | 2011 Census Location Code No. | 2001 Census Location Code No. |
|--|--------------------------|----------------------------------|----------------------------------|
| 1 | 2 | 3 | 4 |
| Name of Mandal Parishad : Burja | | | |
| Name of Mandal : Burja (0026) | | | |
| 55 | Thimadam | 2854204794581236 | 2811002601223900 |
| 56 | Thotavada | 2854204794581228 | 2811002601223100 |
| 57 | Thuddali | 2854204794581195 | 2811002601219800 |
| 58 | Turupuramabhadrarajupeta | 2854204794581221 | 2811002601222400 |
| 59 | Uppinivalasa | 2854204794581246 | 2811002601224900 |
| 60 | Vandra | 2854204794581201 | 2811002601220400 |
| 61 | Vavam | 2854204794581216 | 2811002601221900 |
| 62 | Vopivadavenkam Peta | 2854204794581248 | 2811002601225100 |
| 63 | Vykuntapuram | 2854204794581242 | 2811002601224500 |
| 64 | Yetivoddupartha | 2854204794581193 | 2811002601219600 |

**Census of India 2011- Village Directory
Amenities and Land use (As on 2009)**

Name of District : Srikakulam

Location Code No.: 542

Name of Mandal Parishad : Burja

Location Code No.: 0469

| Sl. No. | Name of Village | Location code no. | Total area of the village (in hectares rounded up to one decimal place) | Total population (2011 census) | Number of households (2011 census) | Number of educational amenities available (If not available within the village, the distance range code viz; a for < 5 Kms, b for 5-10 Kms and c for 10+ kms of nearest place where facility is available is given). | | | | | | | | | |
|---------|--------------------------|-------------------|--|----------------------------------|------------------------------------|--|--------------------|-------------------|----------------------|------------------------------|---|-------------------------|----------------------|---------------------------|------------------|
| | | | | | | Pre-Primary school (PP) | Primary school (P) | Middle school (M) | Secondary School (S) | Senior Secondary school (SS) | Degree college of arts science & commerce (ASC) | Engineering college(EC) | Medical college (MC) | Management institute (MI) | Polytechnic (Pt) |
| 1 | 2 | 3 | 4 | 5 | 6 | 7 | 8 | 9 | 10 | 11 | 12 | 13 | 14 | 15 | 16 |
| 1279 | Yetivoddupartha | 581193 | 125 | 70 | 17 | b | 1 | a | b | b | b | c | c | c | c |
| 1280 | Donkalapartha | 581194 | 97 | 843 | 226 | b | 1 | 1 | b | b | b | c | c | c | c |
| 1281 | Thuddali | 581195 | 202 | 474 | 129 | b | 1 | a | b | b | b | c | c | c | c |
| 1282 | Haripurampallapuram | 581196 | 178 | 94 | 23 | a | 1 | a | a | a | a | c | c | c | c |
| 1283 | Kothavalasa | 581197 | 66 | 42 | 16 | b | a | a | a | b | b | c | c | c | c |
| 1284 | Marripadu | 581198 | 70 | 91 | 27 | b | 1 | a | a | b | b | c | c | c | c |
| 1285 | Palavalasa | 581199 | 192 | 1181 | 293 | b | 1 | 1 | 1 | b | b | c | c | c | c |
| 1286 | Lakkupuram | 581200 | 89 | 1668 | 411 | b | 1 | a | a | b | b | c | c | c | c |
| 1287 | Vandra | 581201 | 28 | 0 | 0 | | | | | | | | | | |
| 1288 | Kilantra | 581202 | 90 | 351 | 112 | a | 1 | a | a | a | a | c | c | c | c |
| 1289 | Neelapuram | 581203 | 175 | 603 | 138 | b | 1 | a | a | b | b | c | c | c | c |
| 1290 | Gangabhairadhi Puram | 581204 | 63 | 327 | 112 | b | 1 | b | b | b | b | c | c | c | c |
| 1291 | Allena | 581205 | 134 | 1220 | 288 | b | 1 | 1 | b | b | b | c | c | c | c |
| 1292 | Peddapeta | 581206 | 288 | 364 | 104 | b | 1 | a | a | b | b | c | c | c | c |
| 1293 | Paravasturamanna Peta | 581207 | 49 | 550 | 146 | b | 1 | a | a | b | b | c | c | c | c |
| 1294 | Kondapeta | 581208 | 234 | 416 | 117 | b | 1 | a | a | b | b | c | c | c | c |
| 1295 | Jagannadhapuram | 581209 | 110 | 515 | 127 | b | 1 | a | a | b | b | c | c | c | c |
| 1296 | Appalapatnayakuni Peta | 581210 | 280 | 833 | 210 | a | 1 | 1 | a | b | b | c | c | c | c |
| 1297 | Gopidevipeta | 581211 | 162 | 99 | 31 | b | 1 | a | b | b | b | c | c | c | c |
| 1298 | Issadivalasa | 581212 | 47 | 0 | 0 | | | | | | | | | | |
| 1299 | Pendyalalakshimidevipeta | 581213 | 123 | 677 | 186 | b | 1 | a | a | b | b | c | c | c | c |
| 1300 | Korikanakurmira Puram | 581214 | 120 | 649 | 179 | a | 1 | 1 | 1 | a | b | c | c | c | c |

**Census of India 2011- Village Directory
Amenities and Land use (As on 2009)**

Name of District : Srikakulam

Location Code No.: 542

Name of Mandal Parishad : Burja

Location Code No.: 0469

| Number of educational amenities available (If not available within the village, the distance range code viz; a for <5 Kms, b for 5-10 Kms and c for 10+ kms of nearest place where facility is available is given). | | | | Number of Medical Amenities available. (If not available within the village, the distance range code viz; a for < 5 Kms, b for 5-10 Kms and c for 10+ kms of nearest place where facility is available is given). | | | | | | | | | | Name of Village | Sl. No. | |
|---|-----------------------------------|-----------------------------------|------------------|---|-----------------------------|---------------------------------|--|--------------------|--------------------------|------------------------------------|----------------|--------------------------|----------------------------|-----------------|--------------------------|-----------------------------|
| Vocational training school /ITI | Non-formal training centre (NFTC) | Special school for disabled (SSD) | Others (specify) | Community health centre (CHC) | Primary health centre (PHC) | Primary health sub centre (PHS) | Maternity and child welfare centre (MCW) | T. B. clinic (TBC) | Hospital-allopathic (HA) | Hospital-alternative medicine (HO) | Dispensary (D) | Veterinary hospital (VH) | Mobile health clinic (MHC) | | | Family welfare centre (FWC) |
| 17 | 18 | 19 | 20 | 21 | 22 | 23 | 24 | 25 | 26 | 27 | 28 | 29 | 30 | 31 | 2 | 1 |
| b | c | c | | c | b | a | c | c | c | c | b | b | b | c | Yetivoddupartha | 1279 |
| b | c | c | | c | a | a | c | c | c | c | b | b | b | c | Donkalapartha | 1280 |
| b | c | c | | c | b | a | c | c | c | c | b | b | b | c | Thuddali | 1281 |
| a | c | c | | c | a | a | c | c | c | c | a | a | a | c | Haripurampallapuram | 1282 |
| b | c | c | | c | b | b | c | c | c | c | b | b | b | c | Kothavalasa | 1283 |
| b | c | c | | c | b | b | c | c | c | c | b | b | b | c | Marripadu | 1284 |
| b | c | c | | c | b | b | c | c | c | c | b | a | b | c | Palavalasa | 1285 |
| b | c | c | | c | b | b | c | c | c | c | b | a | a | c | Lakkupuram | 1286 |
| | | | | | | | | | | | | | | | Vandra | 1287 |
| a | c | c | | c | a | a | c | c | c | c | a | a | a | c | Kilantira | 1288 |
| b | c | c | | c | b | b | c | c | c | c | b | a | b | c | Neelapuram | 1289 |
| b | c | c | | c | b | a | c | c | c | c | b | a | b | c | Gangabhagiradhi Puram | 1290 |
| b | c | c | | c | b | l | c | c | c | c | b | l | b | c | Allena | 1291 |
| b | c | c | | c | b | b | c | c | c | c | b | l | b | c | Peddapeta | 1292 |
| b | c | c | | c | b | b | c | c | c | c | b | a | b | c | Paravasturamanna Peta | 1293 |
| b | c | c | | c | b | b | c | c | c | c | b | a | b | c | Kondapeta | 1294 |
| b | c | c | | c | b | b | c | c | c | c | b | a | b | c | Jagannadhapuram | 1295 |
| b | c | c | | c | a | a | c | c | c | c | b | a | b | c | Appalapatnayakuni Peta | 1296 |
| b | c | c | | c | b | b | c | c | c | c | b | a | b | c | Gopidevipeta | 1297 |
| | | | | | | | | | | | | | | | Issadivalasa | 1298 |
| b | c | c | | c | b | b | c | c | c | c | b | b | b | c | Pendyalalakshimidevipeta | 1299 |
| b | c | c | | c | a | a | c | c | c | c | b | a | b | c | Korikanakurmira Puram | 1300 |

**Census of India 2011- Village Directory
Amenities and Land use (As on 2009)**

Name of District : Srikakulam

Location Code No.: 542

Name of Mandal Parishad : Burja

Location Code No.: 0469

| Sl. No. | Name of Village | Number of Non-Government Medical Amenities available. | | | | | | | Availability of drinking water - Yes / No | | | | | | | | |
|---------|--------------------------|---|---------------------------------------|--|-------------------------------------|---|---------------|--------|---|---------------------------------------|-----------|------------------------|--------|---------------|--------------------|--------|--|
| | | Charitable non Govt. hospital/Nursing home. | Medical practitioner with MBBS Degree | Medical practitioner with other degree | Medical practitioner with no degree | Traditional practitioner and faith healer | Medicine Shop | Others | Tap water (Treated/Untreated) | Well water (Covered / Uncovered well) | Hand Pump | Tube wells / Bore well | Spring | River / Canal | Tank / Pond / Lake | Others | |
| 1 | 2 | 32 | 33 | 34 | 35 | 36 | 37 | 38 | 39 | 40 | 41 | 42 | 43 | 44 | 45 | 46 | |
| 1279 | Yetivoddupartha | 0 | 0 | 0 | 0 | 0 | 0 | 0 | No | No | Yes | No | No | Yes | No | No | |
| 1280 | Donkalapartha | 0 | 0 | 0 | 0 | 0 | 0 | 0 | No | Yes | Yes | No | No | Yes | No | No | |
| 1281 | Thuddali | 0 | 0 | 0 | 0 | 0 | 0 | 0 | No | Yes | Yes | No | No | Yes | Yes | No | |
| 1282 | Haripurampallapuram | 0 | 0 | 0 | 0 | 0 | 0 | 0 | No | Yes | Yes | No | No | No | No | No | |
| 1283 | Kothavalasa | 0 | 0 | 0 | 0 | 0 | 0 | 0 | No | Yes | Yes | No | No | No | No | No | |
| 1284 | Marripadu | 0 | 0 | 0 | 0 | 0 | 0 | 0 | No | Yes | Yes | No | No | Yes | No | No | |
| 1285 | Palavalasa | 0 | 0 | 0 | 1 | 0 | 0 | 0 | No | Yes | Yes | No | No | Yes | Yes | Yes | |
| 1286 | Lakkupuram | 0 | 0 | 0 | 0 | 0 | 0 | 0 | No | Yes | Yes | No | No | Yes | Yes | Yes | |
| 1287 | Vandra | | | | | | | | | | | | | | | | |
| 1288 | Kilantra | 0 | 0 | 0 | 0 | 0 | 0 | 0 | No | Yes | Yes | No | No | Yes | No | No | |
| 1289 | Neelapuram | 0 | 0 | 0 | 0 | 0 | 0 | 0 | No | Yes | Yes | No | No | Yes | No | No | |
| 1290 | Gangabhairadhi Puram | 0 | 0 | 0 | 0 | 0 | 0 | 0 | No | Yes | Yes | No | No | Yes | No | No | |
| 1291 | Allena | 0 | 0 | 0 | 0 | 0 | 0 | 0 | No | Yes | Yes | Yes | No | Yes | No | Yes | |
| 1292 | Peddapeta | 0 | 0 | 0 | 0 | 0 | 0 | 0 | No | Yes | Yes | No | No | Yes | No | No | |
| 1293 | Paravasturamanna Peta | 0 | 0 | 0 | 0 | 0 | 0 | 0 | No | Yes | Yes | No | No | No | No | No | |
| 1294 | Kondapeta | 0 | 0 | 0 | 0 | 0 | 0 | 0 | No | Yes | Yes | No | No | No | Yes | No | |
| 1295 | Jagannadhapuram | 0 | 0 | 0 | 0 | 0 | 0 | 0 | No | Yes | Yes | No | No | No | No | No | |
| 1296 | Appalapatnayakuni Peta | 0 | 0 | 0 | 0 | 0 | 0 | 0 | No | Yes | Yes | No | No | No | No | No | |
| 1297 | Gopidevipeta | 0 | 0 | 0 | 0 | 0 | 0 | 0 | No | Yes | Yes | No | No | No | No | No | |
| 1298 | Issadivalasa | | | | | | | | | | | | | | | | |
| 1299 | Pendyalalakshimidevipeta | 0 | 0 | 0 | 0 | 0 | 0 | 0 | No | Yes | Yes | No | No | No | No | No | |
| 1300 | Korikanakurmira Puram | 0 | 0 | 0 | 0 | 0 | 0 | 0 | No | Yes | Yes | No | No | No | No | No | |

**Census of India 2011- Village Directory
Amenities and Land use (As on 2009)**

Name of District : Srikakulam

Location Code No.: 542

Name of Mandal Parishad : Burja

Location Code No.: 0469

| Availability of toilet & others Yes / No | | | | Communication and transport facilities (If amenities available code -Yes is given except for Village Pin Code ,If not available within the village , the distance range code viz; a for < 5 Kms, b for 5-10 Kms and c for 10+ kms of nearest place where facility is available is given). | | | | | | | | Name of Village | Sl. No. |
|--|----------------------------------|---|--|---|-----------------------|--------------------------------|------------------|-------------------------|--------------------------|-----------------------|---|--------------------------|---------|
| Community toilet including bath. | Community toilet excluding bath. | Rural sanitary mart or sanitary hardware outlet available near the village. | Community bio- gas or recycle of waste for productive use. | Post office(PO) | Sub post office (SPO) | Post & Telegraph office (P&TO) | Village Pin Code | Telephones (Land lines) | Public call office (PCO) | Mobile phone coverage | Internet cafes/ Common service centre (CSC) | | |
| 47 | 48 | 49 | 50 | 51 | 52 | 53 | 54 | 55 | 56 | 57 | 58 | 2 | 1 |
| No | No | No | No | a | b | c | 532445 | Yes | Yes | Yes | c | Yetivoddupartha | 1279 |
| No | No | No | No | a | b | c | 532440 | Yes | Yes | Yes | c | Donkalapartha | 1280 |
| No | No | No | No | a | a | c | 532440 | Yes | Yes | Yes | c | Thuddali | 1281 |
| No | No | No | No | a | a | c | 532440 | a | a | Yes | c | Haripurampallapuram | 1282 |
| No | No | No | No | a | b | c | 532445 | a | a | Yes | c | Kothavalasa | 1283 |
| No | No | No | No | a | b | c | 532445 | Yes | Yes | Yes | c | Marripadu | 1284 |
| No | No | No | No | a | b | c | 532445 | Yes | Yes | Yes | c | Palavalasa | 1285 |
| No | No | No | No | Yes | b | c | 532445 | Yes | Yes | Yes | c | Lakkupuram | 1286 |
| | | | | | | | | | | | | Vandra | 1287 |
| No | No | No | No | a | b | c | 532445 | Yes | Yes | Yes | c | Kilantra | 1288 |
| No | No | No | No | a | a | c | 532445 | Yes | Yes | Yes | c | Neelapuram | 1289 |
| No | No | No | No | a | a | c | 532445 | Yes | Yes | Yes | c | Gangabhagiradhi Puram | 1290 |
| No | No | No | No | a | Yes | c | 532445 | Yes | Yes | Yes | c | Allena | 1291 |
| No | No | No | No | b | a | c | 532445 | Yes | Yes | Yes | c | Peddapeta | 1292 |
| No | No | No | No | b | b | c | 532445 | Yes | Yes | Yes | c | Paravasturamanna Peta | 1293 |
| No | No | No | No | b | b | c | 532445 | Yes | Yes | Yes | c | Kondapeta | 1294 |
| No | No | No | No | b | b | c | 532445 | a | a | Yes | c | Jagannadhapuram | 1295 |
| No | No | No | No | a | a | c | 532445 | Yes | Yes | Yes | c | Appalapatnayakuni Peta | 1296 |
| No | No | No | No | b | b | c | 532445 | Yes | Yes | Yes | c | Gopidevipeta | 1297 |
| | | | | | | | | | | | | Issadivalasa | 1298 |
| No | No | No | No | a | b | c | 532445 | Yes | Yes | Yes | c | Pendyalalakshimidevipeta | 1299 |
| No | No | No | No | a | a | c | 532445 | Yes | Yes | Yes | c | Korikanakurmira Puram | 1300 |

**Census of India 2011- Village Directory
Amenities and Land use (As on 2009)**

Name of District : Srikakulam

Location Code No.: 542

Name of Mandal Parishad : Burja

Location Code No.: 0469

| Sl. No. | Name of Village | Communication and transport facilities (If amenities available code -Yes is given except for Village Pin Code, If not available within the village, the distance range code viz; a for < 5 Kms, b for 5-10 Kms and c for 10+ kms of nearest place where facility is available is given). | | | | | | | | |
|---------|--------------------------|--|--------------------------------|------------------|---------------------|----------------|----------|---|-------------------------|--------------------------|
| | | Private courier facility | Bus service (Public & Private) | Railway stations | Auto/Modified Autos | Taxis and Vans | Tractors | Cycle-pulled rickshaws(Manual & Machine driven) | Carts driven by animals | Sea /River ferry service |
| 1 | 2 | 59 | 60 | 61 | 62 | 63 | 64 | 65 | 66 | 67 |
| 1279 | Yetivoddupartha | c | b | c | Yes | b | Yes | | b | |
| 1280 | Donkalapartha | c | a | c | Yes | b | a | | b | |
| 1281 | Thuddali | c | Yes | c | a | b | b | | b | |
| 1282 | Haripurampallapuram | c | a | c | a | a | a | | a | |
| 1283 | Kothavalasa | c | a | c | a | b | b | | b | |
| 1284 | Marripadu | c | Yes | c | b | b | b | | b | |
| 1285 | Palavalasa | c | Yes | c | Yes | b | b | | b | |
| 1286 | Lakkupuram | c | Yes | c | a | b | b | | b | |
| 1287 | Vandra | | | | | | | | | |
| 1288 | Kilantra | c | Yes | c | b | b | b | | b | |
| 1289 | Neelapuram | c | Yes | c | a | b | b | | Yes | |
| 1290 | Gangabhagiradhi Puram | c | a | c | b | b | b | | a | |
| 1291 | Allena | c | a | c | b | b | b | | b | |
| 1292 | Peddapeta | c | Yes | c | Yes | b | b | | b | |
| 1293 | Paravasturamanna Peta | c | Yes | c | Yes | b | b | | b | |
| 1294 | Kondapeta | c | a | c | a | b | b | | b | |
| 1295 | Jagannadhapuram | c | Yes | c | b | b | b | | b | |
| 1296 | Appalapatnayakuni Peta | c | Yes | c | Yes | b | b | | a | |
| 1297 | Gopidevipeta | c | Yes | c | Yes | b | b | | b | |
| 1298 | Issadivalasa | | | | | | | | | |
| 1299 | Pendyalalakshimidevipeta | c | a | c | a | b | b | | b | |
| 1300 | Korikanakurmira Puram | c | Yes | c | Yes | a | a | | a | |

**Census of India 2011- Village Directory
Amenities and Land use (As on 2009)**

Name of District : Srikakulam

Location Code No.: 542

Name of Mandal Parishad : Burja

Location Code No.: 0469

| Village connected to highways,village roads, banks & credit societies (If amenities available code -Yes is given, If not available within the village , the distance range code viz; a for < 5 Kms, b for 5-10 Kms and c for 10+ kms of nearest place where facility is available is given). | | | | | | | | | | | | Name of Village | Sl. No. |
|--|--------------------------------|--|-----------------------------------|-------------|----------------|----------------------------------|--------------------------------------|----------------|---------------------------------|-----|-------------------------------|--------------------------|---------|
| Connected to national highway(NH) | Connected to state highway(SH) | Connected to major district road (MDR) | Connected to others district road | Pucca roads | Kutchcha roads | Water bounded macadam(WBM) roads | Navigable waterway (river/canal)(NW) | Footpaths (FP) | Commercial & Co-operative Banks | ATM | Agricultural Credit Societies | | |
| 68 | 69 | 70 | 71 | 72 | 73 | 74 | 75 | 76 | 77 | 78 | 79 | 2 | 1 |
| c | b | c | Yes | a | Yes | c | | Yes | b | b | b | Yetivoddupartha | 1279 |
| c | b | c | Yes | Yes | Yes | b | | Yes | b | b | b | Donkalapartha | 1280 |
| c | Yes | c | Yes | a | Yes | b | | Yes | b | b | b | Thuddali | 1281 |
| c | Yes | c | Yes | a | Yes | c | | Yes | a | a | a | Haripurampallapuram | 1282 |
| c | Yes | c | Yes | a | Yes | c | | Yes | b | b | b | Kothavalasa | 1283 |
| c | Yes | c | Yes | a | Yes | b | | Yes | b | b | b | Marripadu | 1284 |
| c | a | c | Yes | Yes | Yes | c | | Yes | b | b | b | Palavalasa | 1285 |
| c | b | c | Yes | Yes | Yes | b | | Yes | b | b | b | Lakkupuram | 1286 |
| | | | | | | | | | | | | Vandra | 1287 |
| c | c | c | Yes | b | Yes | b | | Yes | b | b | a | Kilantra | 1288 |
| c | b | c | Yes | Yes | Yes | b | | Yes | b | b | b | Neelapuram | 1289 |
| c | b | c | Yes | a | Yes | b | | Yes | b | b | b | Gangabhagiradhi Puram | 1290 |
| c | b | c | Yes | Yes | Yes | c | | Yes | b | b | Yes | Allena | 1291 |
| c | Yes | b | Yes | b | Yes | b | | Yes | b | b | b | Peddapeta | 1292 |
| c | Yes | b | Yes | Yes | Yes | b | | Yes | b | b | b | Paravasturamanna Peta | 1293 |
| c | b | b | Yes | a | Yes | b | | Yes | b | b | b | Kondapeta | 1294 |
| c | Yes | b | Yes | Yes | Yes | b | | Yes | b | b | b | Jagannadhapuram | 1295 |
| c | a | a | Yes | Yes | Yes | b | | Yes | a | b | b | Appalapatnayakuni Peta | 1296 |
| c | b | a | Yes | b | Yes | c | | Yes | b | b | b | Gopidevipeta | 1297 |
| | | | | | | | | | | | | Issadivalasa | 1298 |
| c | b | Yes | Yes | Yes | Yes | b | | Yes | b | b | b | Pendyalalakshimidevipeta | 1299 |
| c | c | Yes | Yes | Yes | Yes | b | | Yes | b | b | b | Korikanakurmira Puram | 1300 |

**Census of India 2011- Village Directory
Amenities and Land use (As on 2009)**

Name of District : Srikakulam

Location Code No.: 542

Name of Mandal Parishad : Burja

Location Code No.: 0469

| Sl. No. | Name of Village | Availability of miscellaneous facilities (If amenities available code -Yes is given, If not available within the village, the distance range code viz; a for < 5 Kms, b for 5-10 Kms and c for 10+ kms of nearest place where facility is available is given). | | | | | | | | | | |
|---------|--------------------------|--|---------------------------------------|-------------------------|-------------|--------------------------------|---|--|------------------------------|--|----------------------------------|--|
| | | Self-Help Group (SHG) | Public distribution system (PDS) shop | Mandis / Regular market | Weekly Haat | Agricultural marketing society | Integrated Child Development Scheme (Nutritional Centres) | Anganwadi Centre (Nutritional Centres) | Others (Nutritional Centres) | ASHA (Accredited Social Health Activist) | Community centre with/without TV | |
| 1 | 2 | 80 | 81 | 82 | 83 | 84 | 85 | 86 | 87 | 88 | 89 | |
| 1279 | Yetivoddupartha | Yes | Yes | b | b | b | Yes | Yes | Yes | a | b | |
| 1280 | Donkalapartha | Yes | Yes | b | b | b | Yes | Yes | Yes | Yes | b | |
| 1281 | Thuddali | Yes | a | b | b | b | Yes | a | Yes | a | b | |
| 1282 | Haripurampallapuram | Yes | a | b | a | a | Yes | a | Yes | a | a | |
| 1283 | Kothavalasa | Yes | a | b | b | b | Yes | a | Yes | a | b | |
| 1284 | Marripadu | Yes | a | b | b | b | Yes | Yes | Yes | Yes | b | |
| 1285 | Palavalasa | Yes | Yes | a | b | b | Yes | Yes | Yes | Yes | Yes | |
| 1286 | Lakkupuram | Yes | Yes | Yes | b | b | Yes | Yes | Yes | Yes | b | |
| 1287 | Vandra | | | | | | | | | | | |
| 1288 | Kilantra | Yes | Yes | a | b | b | Yes | Yes | Yes | Yes | b | |
| 1289 | Neelapuram | Yes | Yes | b | b | b | Yes | Yes | Yes | Yes | b | |
| 1290 | Gangabaghiradhi Puram | Yes | Yes | b | b | b | Yes | Yes | Yes | Yes | b | |
| 1291 | Allena | Yes | Yes | b | b | b | Yes | Yes | Yes | Yes | b | |
| 1292 | Peddapeta | Yes | Yes | b | b | b | Yes | Yes | Yes | Yes | b | |
| 1293 | Paravasturamanna Peta | Yes | Yes | b | b | b | Yes | Yes | Yes | Yes | b | |
| 1294 | Kondapeta | Yes | a | b | b | b | Yes | Yes | Yes | a | b | |
| 1295 | Jagannadhapuram | Yes | a | b | b | b | Yes | Yes | Yes | Yes | b | |
| 1296 | Appalapatnayakuni Peta | Yes | Yes | b | b | a | Yes | Yes | Yes | Yes | Yes | |
| 1297 | Gopidevipeta | Yes | a | b | b | b | Yes | a | Yes | a | Yes | |
| 1298 | Issadivalasa | | | | | | | | | | | |
| 1299 | Pendyalalakshimidevipeta | Yes | Yes | a | a | b | Yes | Yes | Yes | Yes | b | |
| 1300 | Korikanakurmira Puram | Yes | Yes | a | a | b | Yes | Yes | Yes | Yes | b | |

**Census of India 2011- Village Directory
Amenities and Land use (As on 2009)**

Name of District : Srikakulam

Location Code No.: 542

Name of Mandal Parishad : Burja

Location Code No.: 0469

| Availability of miscellaneous facilities (If amenities available code -Yes is given, If not available within the village, the distance range code viz; a for < 5 Kms, b for 5-10 Kms and c for 10+ kms of nearest place where facility is available is given). | | | | | | | | | | | | | Availability of electricity (Yes/No) | | Nearest Town | | Name of Village | Sl. No. |
|--|---------------------------------|---------------------|----------------|---------------------|------------------|--------------------------|-----------------------------------|------------------------------------|---|--------------------------------------|--------------------------------|---------------|---|--------------------------|--------------|--|-----------------|---------|
| 90 | 91 | 92 | 93 | 94 | 95 | 96 | 97 | 98 | 99 | 100 | 101 | 102 | 103 | 2 | 1 | | | |
| Sports Field, | Sports Club / Recreation Centre | Cinema / Video Hall | Public Library | Public Reading Room | Newspaper Supply | Assembly Polling station | Birth & Death Registration Office | Power Supply for Domestic Use (ED) | Power Supply for Agricultural Use (EAG) | Power Supply for Commercial Use (EC) | Power Supply for All Uses (EA) | Name | Distance range code i.e. a for <5 Kms, b for 5-10 Kms and c for 10+ kms | | | | | |
| b | c | c | b | b | Yes | Yes | Yes | Yes | No | No | No | Amadalavalasa | c | Yetivoddupartha | 1279 | | | |
| b | c | c | b | b | Yes | Yes | Yes | Yes | Yes | No | No | Amadalavalasa | c | Donkalapartha | 1280 | | | |
| b | c | c | b | b | Yes | Yes | Yes | Yes | Yes | No | No | Amadalavalasa | c | Thuddali | 1281 | | | |
| a | c | c | a | a | Yes | Yes | Yes | Yes | Yes | No | No | Amadalavalasa | c | Haripurampallapuram | 1282 | | | |
| b | c | c | b | b | Yes | a | Yes | Yes | No | No | No | Amadalavalasa | c | Kothavalasa | 1283 | | | |
| b | c | c | b | b | Yes | Yes | Yes | Yes | No | No | No | Amadalavalasa | c | Marripadu | 1284 | | | |
| b | c | c | b | b | Yes | Yes | Yes | Yes | Yes | No | No | Amadalavalasa | c | Palavalasa | 1285 | | | |
| b | c | c | b | b | Yes | Yes | Yes | Yes | No | Yes | No | Amadalavalasa | c | Lakkupuram | 1286 | | | |
| | | | | | | | | | | | | Amadalavalasa | c | Vandra | 1287 | | | |
| b | c | c | b | b | Yes | Yes | Yes | Yes | Yes | No | No | Amadalavalasa | c | Kilantra | 1288 | | | |
| b | c | c | b | b | Yes | Yes | Yes | Yes | Yes | No | No | Amadalavalasa | c | Neelapuram | 1289 | | | |
| b | c | c | b | b | Yes | Yes | Yes | Yes | Yes | No | No | Amadalavalasa | c | Gangabaghiradhi Puram | 1290 | | | |
| b | c | c | b | b | Yes | Yes | Yes | Yes | Yes | No | No | Amadalavalasa | c | Allena | 1291 | | | |
| b | c | c | b | Yes | Yes | Yes | Yes | Yes | Yes | No | No | Amadalavalasa | c | Peddapeta | 1292 | | | |
| b | c | c | b | b | Yes | Yes | Yes | Yes | Yes | No | No | Amadalavalasa | c | Paravasturamanna Peta | 1293 | | | |
| b | c | c | b | b | Yes | Yes | Yes | Yes | Yes | No | No | Amadalavalasa | c | Kondapeta | 1294 | | | |
| b | c | c | b | b | Yes | Yes | Yes | Yes | Yes | No | No | Amadalavalasa | c | Jagannadhapuram | 1295 | | | |
| b | c | c | b | b | Yes | Yes | Yes | Yes | Yes | No | No | Amadalavalasa | c | Appalapatnayakuni Peta | 1296 | | | |
| b | c | c | b | b | Yes | Yes | Yes | Yes | Yes | No | No | Amadalavalasa | c | Gopidevipeta | 1297 | | | |
| | | | | | | | | | | | | Amadalavalasa | c | Issadivalasa | 1298 | | | |
| b | c | c | b | b | Yes | Yes | Yes | Yes | Yes | Yes | Yes | Amadalavalasa | c | Pendyalalakshimidevipeta | 1299 | | | |
| a | c | c | b | b | Yes | Yes | Yes | Yes | Yes | No | No | Amadalavalasa | c | Korikanakurmiraja Puram | 1300 | | | |

**Census of India 2011- Village Directory
Amenities and Land use (As on 2009)**

Name of District : Srikakulam

Location Code No.: 542

Name of Mandal Parishad : Burja

Location Code No.: 0469

| Sl. No. | Name of Village | Land Use | | | | | | | | | | |
|---------|--------------------------|---|----------------------------------|-------------------------------|--|--|-----------------------|---|-----------------|---------------|---------------------------|------------------------------|
| | | Area under different types of land use (in hectares rounded up to one decimal place) | | | | | | | | | | |
| 1 | 2 | 104 | 105 | 106 | 107 | 108 | 109 | 110 | 111 | 112 | 113 | 114 |
| | | Forests | Area under Non-agricultural Uses | Barren and Un-cultivable land | Permanent Pastures and Other Grazing Lands | Land Under Miscellaneous Tree Crops etc. | Culturable Waste Land | Fallow lands other than current fallows | Current Fallows | Net Area Sown | Total Irrigated Land Area | Total Un-irrigated Land Area |
| 1279 | Yetivoddupartha | 0 | 8.9 | 22.2 | 0 | 0.8 | 0 | 7.7 | 6.1 | 79.4 | 71.6 | 21.5 |
| 1280 | Donkalapartha | 0 | 6.7 | 6.1 | 0 | 0 | 0 | 0.8 | 1.2 | 82.2 | 74.1 | 10.1 |
| 1281 | Thuddali | 0 | 18.6 | 12.1 | 0 | 0 | 0 | 1.6 | 2.8 | 166.8 | 160.7 | 10.6 |
| 1282 | Haripurampallapuram | 16.1 | 18.2 | 5.6 | 0 | 2 | 0 | 0.8 | 2 | 133.2 | 106.9 | 29.2 |
| 1283 | Kothavalasa | 0 | 1.7 | 0.8 | 0 | 0 | 0 | 1 | 1 | 61.5 | 42.1 | 21.4 |
| 1284 | Marripadu | 0 | 4 | 2.2 | 0 | 0 | 0 | 1.4 | 1.6 | 60.7 | 59.2 | 4.5 |
| 1285 | Palavalasa | 0 | 5.8 | 17.4 | 0 | 1.2 | 0 | 4.4 | 4.5 | 158.7 | 113.4 | 54.3 |
| 1286 | Lakkupuram | 0 | 4 | 8.8 | 0 | 1.6 | 0 | 2 | 1.6 | 70.8 | 70.8 | 3.7 |
| 1287 | Vandra | 0 | 3.7 | 4 | 0 | 0 | 0 | 0 | 0 | 20.2 | 18.2 | 2 |
| 1288 | Kilantra | 0 | 6.1 | 4.1 | 0 | 0 | 0 | 0 | 1.6 | 78.1 | 70 | 9.7 |
| 1289 | Neelapuram | 0 | 22.3 | 10.2 | 0 | 2.4 | 0 | 6.5 | 8.1 | 125.5 | 108.5 | 31.6 |
| 1290 | Gangabhagiradhi Puram | 0 | 13 | 7.5 | 0 | 2.4 | 0 | 0.8 | 2 | 37.3 | 37.3 | 2.8 |
| 1291 | Allena | 0 | 21.4 | 20.2 | 2 | 3.2 | 2 | 6.1 | 12.2 | 66.8 | 62.3 | 22.7 |
| 1292 | Peddapeta | 0 | 49 | 42.1 | 0 | 7.8 | 3.2 | 10.1 | 10.2 | 165.6 | 121.4 | 64.4 |
| 1293 | Paravasturamanna Peta | 0 | 4 | 3.2 | 0 | 0.8 | 0 | 0 | 3.3 | 37.6 | 35.2 | 5.7 |
| 1294 | Kondapeta | 0 | 58.7 | 14.2 | 0 | 1.2 | 0.8 | 1.2 | 10.1 | 147.8 | 74.9 | 84.2 |
| 1295 | Jagannadhapuram | 0 | 34.4 | 22.3 | 0 | 0 | 1.1 | 4.8 | 18.2 | 29.1 | 25.9 | 26.3 |
| 1296 | Appalapatnayakuni Peta | 0 | 30.3 | 23.5 | 0.8 | 2.4 | 1 | 8.9 | 9 | 204.1 | 140.5 | 81.5 |
| 1297 | Gopidevipeta | 0 | 46.2 | 10.1 | 0 | 0 | 0 | 4.4 | 16.2 | 85 | 47.4 | 58.3 |
| 1298 | Issadivalasa | 0 | 5.5 | 1 | 0 | 0 | 0 | 0 | 2.8 | 37.6 | 27.9 | 12.6 |
| 1299 | Pendyalalakshimidevipeta | 0 | 19.4 | 6.2 | 0 | 8.4 | 0 | 0 | 8.1 | 80.8 | 54.1 | 34.8 |
| 1300 | Korikanakurmiraja Puram | 0 | 30.4 | 1.8 | 0 | 0 | 0.8 | 3.2 | 6.1 | 77.7 | 77.7 | 9.3 |

**Census of India 2011- Village Directory
Amenities and Land use (As on 2009)**

Name of District : Srikakulam

Location Code No.: 542

Name of Mandal Parishad : Burja

Location Code No.: 0469

| Land Use | | | | | Name of three most important commodities manufactured | | | Name of Village | Sl. No. |
|--|------------------------|------------------|-----------------|-----------|---|--------|-------|--------------------------|---------|
| Area irrigated by source (in hectare). | | | | | First | Second | Third | | |
| Canals (C) | Wells/Tube-wells(W/TW) | Tanks/Lakes(T/L) | Water Falls(WF) | Others(O) | 120 | 121 | 122 | 2 | 1 |
| 115 | 116 | 117 | 118 | 119 | 120 | 121 | 122 | 2 | 1 |
| 65.6 | 6 | 0 | 0 | 0 | | | | Yetivoddupartha | 1279 |
| 74.1 | 0 | 0 | 0 | 0 | | | | Donkalapartha | 1280 |
| 160.7 | 0 | 0 | 0 | 0 | | | | Thuddali | 1281 |
| 106.9 | 0 | 0 | 0 | 0 | | | | Haripurampallapuram | 1282 |
| 42.1 | 0 | 0 | 0 | 0 | | | | Kothavalasa | 1283 |
| 59.2 | 0 | 0 | 0 | 0 | | | | Marripadu | 1284 |
| 113.4 | 0 | 0 | 0 | 0 | | | | Palavalasa | 1285 |
| 70.8 | 0 | 0 | 0 | 0 | | | | Lakkupuram | 1286 |
| 18.2 | 0 | 0 | 0 | 0 | | | | Vandra | 1287 |
| 70 | 0 | 0 | 0 | 0 | | | | Kilantra | 1288 |
| 93.9 | 0 | 14.6 | 0 | 0 | | | | Neelapuram | 1289 |
| 37.3 | 0 | 0 | 0 | 0 | | | | Gangabhagiradhi Puram | 1290 |
| 62.3 | 0 | 0 | 0 | 0 | | | | Allena | 1291 |
| 40.5 | 0 | 81 | 0 | 0 | | | | Peddapeta | 1292 |
| 35.2 | 0 | 0 | 0 | 0 | | | | Paravasturamanna Peta | 1293 |
| 67.6 | 0 | 7.3 | 0 | 0 | | | | Kondapeta | 1294 |
| 25.9 | 0 | 0 | 0 | 0 | | | | Jagannadhapuram | 1295 |
| 140.5 | 0 | 0 | 0 | 0 | | | | Appalapatnayakuni Peta | 1296 |
| 47.4 | 0 | 0 | 0 | 0 | | | | Gopidevipeta | 1297 |
| 27.9 | 0 | 0 | 0 | 0 | | | | Issadivalasa | 1298 |
| 54.1 | 0 | 0 | 0 | 0 | | | | Pendyalalakshimidevipeta | 1299 |
| 77.7 | 0 | 0 | 0 | 0 | | | | Korikanakurmira Puram | 1300 |

**Census of India 2011- Village Directory
Amenities and Land use (As on 2009)**

Name of District : Srikakulam

Location Code No.: 542

Name of Mandal Parishad : Burja

Location Code No.: 0469

| Sl. No. | Name of Village | Location code no. | Total area of the village (in hectares rounded up to one decimal place) | Total population (2011 census) | Number of households (2011 census) | Number of educational amenities available (If not available within the village, the distance range code viz; a for < 5 Kms, b for 5-10 Kms and c for 10+ kms of nearest place where facility is available is given). | | | | | | | | | |
|---------|--------------------------|-------------------|--|----------------------------------|------------------------------------|--|--------------------|-------------------|----------------------|------------------------------|---|-------------------------|----------------------|---------------------------|------------------|
| | | | | | | Pre-Primary school (PP) | Primary school (P) | Middle school (M) | Secondary School (S) | Senior Secondary school (SS) | Degree college of arts science & commerce (ASC) | Engineering college(EC) | Medical college (MC) | Management institute (MI) | Polytechnic (Pt) |
| 1 | 2 | 3 | 4 | 5 | 6 | 7 | 8 | 9 | 10 | 11 | 12 | 13 | 14 | 15 | 16 |
| 1301 | Burja | 581215 | 355 | 3046 | 839 | 1 | 4 | 2 | 2 | 1 | b | c | c | c | c |
| 1302 | Vavam | 581216 | 299 | 1192 | 344 | a | 2 | a | a | a | b | c | c | c | c |
| 1303 | Kakandyam | 581217 | 168 | 548 | 141 | a | 1 | a | a | a | c | c | c | c | c |
| 1304 | Mamidivalasa | 581218 | 91 | 893 | 253 | a | 1 | 1 | 1 | a | c | c | c | c | c |
| 1305 | Neeladevipuram | 581219 | 364 | 1552 | 412 | a | 1 | 1 | a | a | c | c | c | c | c |
| 1306 | Sankurada | 581220 | 41 | 46 | 13 | a | a | a | a | b | b | c | c | c | c |
| 1307 | Turupuramabhadrarajupeta | 581221 | 89 | 517 | 143 | a | 1 | a | a | a | b | c | c | c | c |
| 1308 | Kollivalasa | 581222 | 72 | 1424 | 260 | b | 1 | 1 | a | b | b | c | c | c | c |
| 1309 | Gangampeta | 581223 | 138 | 553 | 135 | b | 1 | 1 | 1 | b | c | c | c | c | c |
| 1310 | Lankam | 581224 | 243 | 1525 | 371 | b | 3 | 1 | a | b | c | c | c | c | c |
| 1311 | Labham | 581225 | 315 | 1825 | 499 | c | 2 | 1 | a | c | c | c | c | c | c |
| 1312 | Cheedivalasa | 581226 | 122 | 1061 | 272 | b | 1 | 1 | a | b | b | c | c | c | c |
| 1313 | Kantlam | 581227 | 163 | 434 | 103 | b | 1 | a | a | b | c | c | c | c | c |
| 1314 | Thotavada | 581228 | 513 | 2638 | 677 | b | 2 | 1 | 1 | b | c | c | c | c | c |
| 1315 | Narendrapuram | 581229 | 214 | 136 | 35 | b | 1 | a | a | b | b | c | c | c | c |
| 1316 | Somidavalasa | 581230 | 120 | 38 | 10 | b | a | a | a | b | b | c | c | c | c |
| 1317 | Boddapadu | 581231 | 78 | 80 | 19 | b | a | b | b | c | c | c | c | c | c |
| 1318 | Jangalapadu | 581232 | 56 | 167 | 43 | c | 1 | b | b | c | c | c | c | c | c |
| 1319 | Masenaputhi | 581233 | 53 | 122 | 29 | b | 1 | a | a | b | b | c | c | c | c |
| 1320 | Jogipaduvenkata Puram | 581234 | 29 | 42 | 10 | b | a | a | b | b | b | c | c | c | c |
| 1321 | Adduripeta | 581235 | 49 | 97 | 26 | b | 1 | a | b | b | b | c | c | c | c |
| 1322 | Thimadam | 581236 | 193 | 262 | 76 | b | 1 | a | a | b | b | c | c | c | c |

**Census of India 2011- Village Directory
Amenities and Land use (As on 2009)**

Name of District : Srikakulam

Location Code No.: 542

Name of Mandal Parishad : Burja

Location Code No.: 0469

| Number of educational amenities available (If not available within the village, the distance range code viz; a for <5 Kms, b for 5-10 Kms and c for 10+ kms of nearest place where facility is available is given). | | | | Number of Medical Amenities available. (If not available within the village, the distance range code viz; a for < 5 Kms, b for 5-10 Kms and c for 10+ kms of nearest place where facility is available is given). | | | | | | | | | | | Name of Village | Sl. No. |
|---|-----------------------------------|-----------------------------------|------------------|---|-----------------------------|---------------------------------|--|--------------------|--------------------------|------------------------------------|----------------|--------------------------|----------------------------|-----------------------------|--------------------------|---------|
| Vocational training school /ITI | Non-formal training centre (NFTC) | Special school for disabled (SSD) | Others (specify) | Community health centre (CHC) | Primary health centre (PHC) | Primary health sub centre (PHS) | Maternity and child welfare centre (MCW) | T. B. clinic (TBC) | Hospital-allopathic (HA) | Hospital-alternative medicine (HO) | Dispensary (D) | Veterinary hospital (VH) | Mobile health clinic (MHC) | Family welfare centre (FWC) | | |
| 17 | 18 | 19 | 20 | 21 | 22 | 23 | 24 | 25 | 26 | 27 | 28 | 29 | 30 | 31 | 2 | 1 |
| b | c | c | | c | l | l | c | c | c | c | b | l | b | c | Burja | 1301 |
| b | c | c | | c | a | a | c | c | c | c | b | a | b | c | Vavam | 1302 |
| c | c | c | | c | a | a | c | c | c | c | c | a | c | c | Kakandyam | 1303 |
| c | c | c | | c | a | l | c | c | c | c | c | a | c | c | Mamidivalasa | 1304 |
| c | c | c | | c | a | l | c | c | c | c | c | a | c | c | Neeladevipuram | 1305 |
| b | c | c | | c | a | a | c | c | c | c | b | a | b | c | Sankurada | 1306 |
| b | c | c | | c | a | a | c | c | c | c | b | a | b | c | Turupuramabhadrarajupeta | 1307 |
| b | c | c | | c | b | l | c | c | c | c | b | l | b | c | Kollivalasa | 1308 |
| c | c | c | | c | b | a | c | c | c | c | b | a | b | c | Gangampeta | 1309 |
| c | c | c | | c | a | b | c | c | c | c | c | a | c | c | Lankam | 1310 |
| c | c | c | | c | a | a | c | c | c | c | c | a | c | c | Labham | 1311 |
| b | c | c | | c | b | a | c | c | c | c | c | b | c | c | Cheedivalasa | 1312 |
| c | c | c | | c | b | a | c | c | c | c | c | b | c | c | Kantlam | 1313 |
| c | c | c | | c | b | l | c | c | c | c | l | l | c | c | Thotavada | 1314 |
| b | c | c | | c | a | a | c | c | c | c | a | a | b | c | Narendrapuram | 1315 |
| b | c | c | | c | b | a | c | c | c | c | a | a | b | c | Somidavalasa | 1316 |
| c | c | c | | c | b | b | c | c | c | c | b | b | c | c | Boddapadu | 1317 |
| c | c | c | | c | c | b | c | c | c | c | b | b | c | c | Jangalapadu | 1318 |
| b | c | c | | c | b | b | c | c | c | c | b | b | b | c | Masenaputhi | 1319 |
| b | c | c | | c | b | b | c | c | c | c | b | b | b | c | Jogipaduvenkata Puram | 1320 |
| b | c | c | | c | b | a | c | c | c | c | b | b | b | c | Adduripeta | 1321 |
| b | c | c | | c | b | a | c | c | c | c | b | a | b | c | Thimadam | 1322 |

**Census of India 2011- Village Directory
Amenities and Land use (As on 2009)**

Name of District : Srikakulam

Location Code No.: 542

Name of Mandal Parishad : Burja

Location Code No.: 0469

| Sl. No. | Name of Village | Number of Non-Government Medical Amenities available. | | | | | | | Availability of drinking water - Yes / No | | | | | | | | |
|---------|--------------------------|---|---------------------------------------|--|-------------------------------------|---|---------------|--------|---|---------------------------------------|-----------|------------------------|--------|---------------|--------------------|--------|--|
| | | Charitable non Govt. hospital/Nursing home. | Medical practitioner with MBBS Degree | Medical practitioner with other degree | Medical practitioner with no degree | Traditional practitioner and faith healer | Medicine Shop | Others | Tap water (Treated/Untreated) | Well water (Covered / Uncovered well) | Hand Pump | Tube wells / Bore well | Spring | River / Canal | Tank / Pond / Lake | Others | |
| 1 | 2 | 32 | 33 | 34 | 35 | 36 | 37 | 38 | 39 | 40 | 41 | 42 | 43 | 44 | 45 | 46 | |
| 1301 | Burja | 0 | 0 | 2 | 2 | 0 | 1 | 0 | No | Yes | Yes | No | No | Yes | No | Yes | |
| 1302 | Vavam | 0 | 0 | 0 | 0 | 0 | 0 | 0 | No | Yes | Yes | No | No | Yes | No | Yes | |
| 1303 | Kakandyam | 0 | 0 | 0 | 0 | 0 | 0 | 0 | No | Yes | Yes | No | No | Yes | No | No | |
| 1304 | Mamidivalasa | 0 | 0 | 0 | 0 | 0 | 0 | 0 | No | Yes | Yes | No | No | Yes | No | No | |
| 1305 | Neeladevipuram | 0 | 0 | 0 | 0 | 0 | 0 | 0 | No | Yes | Yes | No | No | No | No | No | |
| 1306 | Sankurada | 0 | 0 | 0 | 0 | 0 | 0 | 0 | No | Yes | Yes | No | No | No | No | No | |
| 1307 | Turupuramabhadrarajupeta | 0 | 0 | 0 | 0 | 0 | 0 | 0 | No | Yes | Yes | No | No | No | Yes | No | |
| 1308 | Kollivalasa | 0 | 0 | 0 | 1 | 0 | 1 | 0 | No | Yes | Yes | Yes | No | No | Yes | No | |
| 1309 | Gangampeta | 0 | 0 | 0 | 1 | 0 | 0 | 0 | No | Yes | Yes | No | No | No | No | Yes | |
| 1310 | Lankam | 0 | 0 | 0 | 0 | 0 | 0 | 0 | No | Yes | Yes | Yes | No | Yes | No | No | |
| 1311 | Labham | 0 | 0 | 0 | 0 | 0 | 0 | 0 | No | Yes | Yes | No | No | Yes | No | No | |
| 1312 | Cheedivalasa | 0 | 0 | 0 | 0 | 0 | 0 | 0 | No | Yes | Yes | No | No | No | Yes | No | |
| 1313 | Kantlam | 0 | 0 | 0 | 0 | 0 | 0 | 0 | No | Yes | Yes | No | No | No | Yes | No | |
| 1314 | Thotavada | 0 | 0 | 0 | 1 | 0 | 0 | 0 | No | Yes | Yes | No | No | No | No | Yes | |
| 1315 | Narendrapuram | 0 | 0 | 0 | 0 | 0 | 0 | 0 | No | Yes | Yes | No | No | No | No | No | |
| 1316 | Somidavalasa | 0 | 0 | 0 | 0 | 0 | 0 | 0 | No | Yes | Yes | No | No | No | No | No | |
| 1317 | Boddapadu | 0 | 0 | 0 | 0 | 0 | 0 | 0 | No | Yes | Yes | No | No | No | No | No | |
| 1318 | Jangalapadu | 0 | 0 | 0 | 0 | 0 | 0 | 0 | No | No | Yes | Yes | No | No | No | No | |
| 1319 | Masenaputhi | 0 | 0 | 0 | 0 | 0 | 0 | 0 | No | No | Yes | No | No | No | No | No | |
| 1320 | Jogipaduvenkata Puram | 0 | 0 | 0 | 0 | 0 | 0 | 0 | No | Yes | Yes | No | No | No | No | No | |
| 1321 | Adduripeta | 0 | 0 | 0 | 0 | 0 | 0 | 0 | No | No | Yes | No | No | No | No | No | |
| 1322 | Thimadam | 0 | 0 | 0 | 0 | 0 | 0 | 0 | No | Yes | Yes | No | No | No | No | No | |

**Census of India 2011- Village Directory
Amenities and Land use (As on 2009)**

Name of District : Srikakulam

Location Code No.: 542

Name of Mandal Parishad : Burja

Location Code No.: 0469

| Availability of toilet & others Yes / No | | | | Communication and transport facilities (If amenities available code -Yes is given except for Village Pin Code ,If not available within the village , the distance range code viz; a for < 5 Kms, b for 5-10 Kms and c for 10+ kms of nearest place where facility is available is given). | | | | | | | | Name of Village | Sl. No. |
|--|----------------------------------|---|--|---|-----------------------|--------------------------------|------------------|-------------------------|--------------------------|-----------------------|---|--------------------------|---------|
| Community toilet including bath. | Community toilet excluding bath. | Rural sanitary mart or sanitary hardware outlet available near the village. | Community bio- gas or recycle of waste for productive use. | Post office(PO) | Sub post office (SPO) | Post & Telegraph office (P&TO) | Village Pin Code | Telephones (Land lines) | Public call office (PCO) | Mobile phone coverage | Internet cafes/ Common service centre (CSC) | | |
| 47 | 48 | 49 | 50 | 51 | 52 | 53 | 54 | 55 | 56 | 57 | 58 | 2 | 1 |
| No | Yes | No | No | Yes | b | c | 532445 | Yes | Yes | Yes | c | Burja | 1301 |
| No | No | No | No | a | a | c | 532445 | Yes | Yes | Yes | c | Vavam | 1302 |
| No | No | No | No | b | a | c | 532445 | Yes | Yes | Yes | c | Kakandyam | 1303 |
| No | No | No | No | b | Yes | c | 532445 | Yes | Yes | Yes | c | Mamidivalasa | 1304 |
| No | No | No | No | a | Yes | c | 532445 | Yes | Yes | Yes | c | Neeladevipuram | 1305 |
| No | No | No | No | b | a | c | 532445 | a | a | Yes | c | Sankurada | 1306 |
| No | No | No | No | b | a | c | 532445 | Yes | Yes | Yes | c | Turupuramabhadrarajupeta | 1307 |
| No | No | No | No | b | Yes | c | 532445 | Yes | Yes | Yes | c | Kollivalasa | 1308 |
| No | No | No | No | b | a | c | 532445 | Yes | Yes | Yes | c | Gangampeta | 1309 |
| No | No | No | No | b | a | c | 532445 | Yes | Yes | Yes | c | Lankam | 1310 |
| No | No | No | No | b | Yes | c | 532445 | Yes | Yes | Yes | c | Labham | 1311 |
| No | No | No | No | a | a | c | 532445 | Yes | Yes | Yes | c | Cheedivalasa | 1312 |
| No | No | No | No | b | a | c | 532185 | Yes | Yes | Yes | c | Kantlam | 1313 |
| No | No | No | No | Yes | b | c | 532445 | Yes | Yes | Yes | c | Thotavada | 1314 |
| No | No | No | No | a | a | c | 532445 | Yes | Yes | Yes | c | Narendrapuram | 1315 |
| No | No | No | No | b | a | c | 532445 | Yes | Yes | Yes | c | Somidavalasa | 1316 |
| No | No | No | No | b | a | c | 532185 | b | b | Yes | c | Boddapadu | 1317 |
| No | No | No | No | b | b | c | 532445 | b | b | Yes | c | Jangalapadu | 1318 |
| No | No | No | No | b | a | c | 532445 | a | a | Yes | c | Masenaputhi | 1319 |
| No | No | No | No | b | a | c | 532445 | b | b | Yes | c | Jogipaduvenkata Puram | 1320 |
| No | No | No | No | b | a | c | 532445 | a | a | Yes | c | Adduripeta | 1321 |
| No | No | No | No | b | a | c | 532445 | Yes | Yes | Yes | c | Thimadam | 1322 |

**Census of India 2011- Village Directory
Amenities and Land use (As on 2009)**

Name of District : Srikakulam

Location Code No.: 542

Name of Mandal Parishad : Burja

Location Code No.: 0469

| Sl. No. | Name of Village | Communication and transport facilities (If amenities available code -Yes is given except for Village Pin Code, If not available within the village, the distance range code viz; a for < 5 Kms, b for 5-10 Kms and c for 10+ kms of nearest place where facility is available is given). | | | | | | | | |
|---------|--------------------------|--|--------------------------------|------------------|---------------------|----------------|----------|---|-------------------------|--------------------------|
| | | Private courier facility | Bus service (Public & Private) | Railway stations | Auto/Modified Autos | Taxis and Vans | Tractors | Cycle-pulled rickshaws(Manual & Machine driven) | Carts driven by animals | Sea /River ferry service |
| 1 | 2 | 59 | 60 | 61 | 62 | 63 | 64 | 65 | 66 | 67 |
| 1301 | Burja | c | Yes | c | Yes | b | b | Yes | b | |
| 1302 | Vavam | c | Yes | c | Yes | b | b | | b | |
| 1303 | Kakandyam | c | a | c | a | a | c | | a | |
| 1304 | Mamidivalasa | c | Yes | c | a | a | b | | a | |
| 1305 | Neeladevipuram | c | a | c | a | b | b | | a | |
| 1306 | Sankurada | c | a | c | a | a | b | | a | |
| 1307 | Turupuramabhadrarajupeta | c | Yes | c | a | a | a | | a | |
| 1308 | Kollivalasa | c | Yes | c | Yes | Yes | Yes | | b | |
| 1309 | Gangampeta | c | a | c | a | a | a | | b | |
| 1310 | Lankam | c | Yes | c | a | a | b | | a | |
| 1311 | Labham | c | b | c | Yes | b | a | | b | |
| 1312 | Cheedivalasa | c | a | c | a | a | a | | b | |
| 1313 | Kantlam | c | b | a | a | b | c | | c | |
| 1314 | Thotavada | c | a | c | a | a | c | | c | |
| 1315 | Narendrapuram | c | a | c | a | b | b | | a | |
| 1316 | Somidavalasa | c | Yes | c | Yes | b | b | | b | |
| 1317 | Boddapadu | c | a | c | a | c | c | | b | |
| 1318 | Jangalapadu | c | b | c | b | c | c | | b | |
| 1319 | Masenaputhi | c | a | c | a | b | b | | b | |
| 1320 | Jogipaduvenkata Puram | c | b | c | b | b | b | | b | |
| 1321 | Adduripeta | c | a | c | a | b | b | | a | |
| 1322 | Thimadam | c | a | c | a | b | b | | a | |

**Census of India 2011- Village Directory
Amenities and Land use (As on 2009)**

Name of District : Srikakulam

Location Code No.: 542

Name of Mandal Parishad : Burja

Location Code No.: 0469

| Village connected to highways,village roads, banks & credit societies (If amenities available code -Yes is given, If not available within the village , the distance range code viz; a for < 5 Kms, b for 5-10 Kms and c for 10+ kms of nearest place where facility is available is given). | | | | | | | | | | | | Name of Village | Sl. No. |
|--|--------------------------------|--|-----------------------------------|-------------|----------------|----------------------------------|--------------------------------------|----------------|---------------------------------|-----|-------------------------------|--------------------------|---------|
| Connected to national highway(NH) | Connected to state highway(SH) | Connected to major district road (MDR) | Connected to others district road | Pucca roads | Kutchcha roads | Water bounded macadam(WBM) roads | Navigable waterway (river/canal)(NW) | Footpaths (FP) | Commercial & Co-operative Banks | ATM | Agricultural Credit Societies | | |
| 68 | 69 | 70 | 71 | 72 | 73 | 74 | 75 | 76 | 77 | 78 | 79 | 2 | 1 |
| c | b | Yes | Yes | Yes | Yes | Yes | | Yes | Yes | b | Yes | Burja | 1301 |
| c | c | a | Yes | Yes | Yes | c | | Yes | a | b | a | Vavam | 1302 |
| c | b | a | Yes | Yes | Yes | b | | Yes | a | c | a | Kakandyam | 1303 |
| c | b | b | Yes | Yes | Yes | b | | Yes | b | c | b | Mamidivalasa | 1304 |
| c | a | a | Yes | Yes | Yes | c | | Yes | a | c | a | Neeladevipuram | 1305 |
| c | Yes | Yes | Yes | a | Yes | b | | Yes | a | b | a | Sankurada | 1306 |
| c | a | Yes | Yes | Yes | Yes | b | | Yes | a | b | a | Turupuramabhadrarajupeta | 1307 |
| c | Yes | a | Yes | Yes | Yes | c | | Yes | a | b | a | Kollivalasa | 1308 |
| c | Yes | b | Yes | Yes | Yes | b | | Yes | a | c | b | Gangampeta | 1309 |
| c | a | b | Yes | Yes | Yes | c | | Yes | a | c | c | Lankam | 1310 |
| c | a | b | Yes | Yes | Yes | c | | Yes | a | c | c | Labham | 1311 |
| c | Yes | b | Yes | Yes | Yes | c | | Yes | a | b | b | Cheedivalasa | 1312 |
| c | a | c | Yes | a | Yes | b | | Yes | b | c | b | Kantlam | 1313 |
| c | b | c | Yes | Yes | Yes | Yes | | Yes | c | c | b | Thotavada | 1314 |
| c | b | c | Yes | b | Yes | b | | Yes | b | b | b | Narendrapuram | 1315 |
| c | b | b | Yes | b | Yes | c | | Yes | b | b | b | Somidavalasa | 1316 |
| c | c | b | Yes | b | Yes | b | | Yes | c | c | c | Boddapadu | 1317 |
| c | c | b | Yes | b | Yes | b | | Yes | c | c | c | Jangalapadu | 1318 |
| c | c | a | Yes | b | Yes | b | | Yes | b | b | b | Masenaputhi | 1319 |
| c | c | a | Yes | a | Yes | c | | Yes | b | b | b | Jogipaduvenkata Puram | 1320 |
| c | c | Yes | Yes | b | Yes | b | | Yes | b | b | b | Adduripeta | 1321 |
| c | c | Yes | Yes | b | Yes | b | | Yes | b | b | b | Thimadam | 1322 |

**Census of India 2011- Village Directory
Amenities and Land use (As on 2009)**

Name of District : Srikakulam

Location Code No.: 542

Name of Mandal Parishad : Burja

Location Code No.: 0469

| Sl. No. | Name of Village | Availability of miscellaneous facilities (If amenities available code -Yes is given, If not available within the village, the distance range code viz; a for < 5 Kms, b for 5-10 Kms and c for 10+ kms of nearest place where facility is available is given). | | | | | | | | | |
|---------|--------------------------|--|---------------------------------------|-------------------------|-------------|--------------------------------|---|--|------------------------------|--|----------------------------------|
| | | Self-Help Group (SHG) | Public distribution system (PDS) shop | Mandis / Regular market | Weekly Haat | Agricultural marketing society | Integrated Child Development Scheme (Nutritional Centres) | Anganwadi Centre (Nutritional Centres) | Others (Nutritional Centres) | ASHA (Accredited Social Health Activist) | Community centre with/without TV |
| 1 | 2 | 80 | 81 | 82 | 83 | 84 | 85 | 86 | 87 | 88 | 89 |
| 1301 | Burja | Yes | Yes | Yes | b | b | Yes | Yes | Yes | Yes | b |
| 1302 | Vavam | Yes | Yes | a | b | a | Yes | Yes | Yes | Yes | b |
| 1303 | Kakandyam | Yes | Yes | b | b | b | Yes | Yes | Yes | Yes | c |
| 1304 | Mamidivalasa | Yes | Yes | b | b | c | Yes | Yes | Yes | Yes | a |
| 1305 | Neeladevipuram | Yes | Yes | b | b | b | Yes | Yes | Yes | Yes | c |
| 1306 | Sankurada | Yes | a | b | a | b | Yes | a | Yes | a | b |
| 1307 | Turupuramabhadrarajupeta | Yes | Yes | a | a | a | Yes | Yes | Yes | Yes | a |
| 1308 | Kollivalasa | Yes | Yes | Yes | Yes | b | Yes | Yes | Yes | Yes | b |
| 1309 | Gangampeta | Yes | Yes | a | a | b | Yes | Yes | Yes | Yes | b |
| 1310 | Lankam | Yes | Yes | a | b | b | Yes | Yes | Yes | Yes | c |
| 1311 | Labham | Yes | Yes | Yes | b | c | Yes | Yes | Yes | Yes | c |
| 1312 | Cheedivalasa | Yes | Yes | a | a | b | Yes | Yes | Yes | Yes | b |
| 1313 | Kantlam | Yes | Yes | a | a | b | Yes | Yes | Yes | Yes | c |
| 1314 | Thotavada | Yes | Yes | Yes | a | b | Yes | Yes | Yes | Yes | b |
| 1315 | Narendrapuram | Yes | a | a | a | b | Yes | a | Yes | a | b |
| 1316 | Somidavalasa | Yes | a | b | b | b | Yes | a | Yes | a | b |
| 1317 | Boddapadu | Yes | a | b | c | c | Yes | a | Yes | a | c |
| 1318 | Jangalapadu | Yes | Yes | b | c | c | Yes | b | Yes | b | c |
| 1319 | Masenaputhi | Yes | Yes | b | b | b | Yes | a | Yes | a | b |
| 1320 | Jogipaduvenkata Puram | a | a | c | b | b | Yes | a | Yes | a | b |
| 1321 | Adduripeta | Yes | a | c | b | b | Yes | a | Yes | a | b |
| 1322 | Thimadam | Yes | Yes | c | b | b | Yes | Yes | Yes | b | b |

**Census of India 2011- Village Directory
Amenities and Land use (As on 2009)**

Name of District : Srikakulam

Location Code No.: 542

Name of Mandal Parishad : Burja

Location Code No.: 0469

| Availability of miscellaneous facilities (If amenities available code -Yes is given, If not available within the village, the distance range code viz; a for < 5 Kms, b for 5-10 Kms and c for 10+ kms of nearest place where facility is available is given). | | | | | | | | | | | | | Availability of electricity (Yes/No) | | Nearest Town | | Name of Village | Sl. No. |
|--|---------------------------------|---------------------|----------------|---------------------|------------------|--------------------------|-----------------------------------|------------------------------------|---|--------------------------------------|--------------------------------|---------------|---|--------------------------|--------------|--|-----------------|---------|
| Sports Field, | Sports Club / Recreation Centre | Cinema / Video Hall | Public Library | Public Reading Room | Newspaper Supply | Assembly Polling station | Birth & Death Registration Office | Power Supply for Domestic Use (ED) | Power Supply for Agricultural Use (EAG) | Power Supply for Commercial Use (EC) | Power Supply for All Uses (EA) | Name | Distance range code i.e. a for <5 Kms, b for 5-10 Kms and c for 10+ kms | | | | | |
| 90 | 91 | 92 | 93 | 94 | 95 | 96 | 97 | 98 | 99 | 100 | 101 | 102 | 103 | 2 | 1 | | | |
| Yes | c | c | Yes | Yes | Yes | Yes | Yes | Yes | Yes | Yes | Yes | Amadalavalasa | c | Burja | 1301 | | | |
| a | c | c | a | a | Yes | Yes | Yes | Yes | Yes | Yes | Yes | Amadalavalasa | c | Vavam | 1302 | | | |
| b | c | c | c | c | Yes | Yes | Yes | Yes | Yes | No | No | Amadalavalasa | c | Kakandyam | 1303 | | | |
| b | c | c | a | a | Yes | Yes | Yes | Yes | Yes | Yes | Yes | Amadalavalasa | c | Mamidivalasa | 1304 | | | |
| c | c | c | a | a | Yes | Yes | Yes | Yes | Yes | Yes | Yes | Amadalavalasa | c | Neeladevipuram | 1305 | | | |
| b | c | c | b | b | Yes | Yes | Yes | Yes | No | No | No | Amadalavalasa | c | Sankurada | 1306 | | | |
| b | c | c | b | b | Yes | Yes | Yes | Yes | No | No | No | Amadalavalasa | c | Turupuramabhadrarajupeta | 1307 | | | |
| b | c | c | b | b | Yes | Yes | Yes | Yes | Yes | Yes | Yes | Amadalavalasa | c | Kollivalasa | 1308 | | | |
| b | c | c | b | b | Yes | Yes | Yes | Yes | No | No | No | Amadalavalasa | c | Gangampeta | 1309 | | | |
| c | c | c | a | a | Yes | Yes | Yes | Yes | Yes | Yes | Yes | Amadalavalasa | c | Lankam | 1310 | | | |
| b | c | c | c | c | Yes | Yes | Yes | Yes | Yes | Yes | Yes | Amadalavalasa | c | Labham | 1311 | | | |
| b | c | c | b | b | Yes | Yes | Yes | Yes | Yes | No | No | Amadalavalasa | c | Cheedivalasa | 1312 | | | |
| a | c | c | c | c | Yes | Yes | Yes | Yes | Yes | No | No | Amadalavalasa | c | Kantlam | 1313 | | | |
| Yes | c | c | c | c | Yes | Yes | Yes | Yes | Yes | Yes | Yes | Amadalavalasa | c | Thotavada | 1314 | | | |
| a | c | c | b | b | Yes | Yes | Yes | Yes | Yes | No | No | Amadalavalasa | c | Narendrapuram | 1315 | | | |
| b | c | c | b | b | a | Yes | Yes | Yes | No | No | No | Amadalavalasa | c | Somidavalasa | 1316 | | | |
| c | c | c | c | c | Yes | Yes | Yes | Yes | Yes | No | No | Amadalavalasa | c | Boddapadu | 1317 | | | |
| c | c | c | c | c | Yes | Yes | Yes | Yes | Yes | No | No | Amadalavalasa | c | Jangalapadu | 1318 | | | |
| b | c | c | b | b | Yes | Yes | Yes | Yes | Yes | No | No | Amadalavalasa | c | Masenaputhi | 1319 | | | |
| b | c | c | b | b | Yes | Yes | Yes | Yes | No | No | No | Amadalavalasa | c | Jogipaduvenkata Puram | 1320 | | | |
| b | c | c | b | b | Yes | Yes | Yes | Yes | Yes | No | No | Amadalavalasa | c | Adduripeta | 1321 | | | |
| b | c | c | b | b | Yes | Yes | Yes | Yes | Yes | No | No | Amadalavalasa | c | Thimadam | 1322 | | | |

**Census of India 2011- Village Directory
Amenities and Land use (As on 2009)**

Name of District : Srikakulam

Location Code No.: 542

Name of Mandal Parishad : Burja

Location Code No.: 0469

| Sl. No. | Name of Village | Land Use | | | | | | | | | | |
|---------|-----------------------|---|----------------------------------|-------------------------------|--|--|-----------------------|---|-----------------|---------------|---------------------------|------------------------------|
| | | Area under different types of land use (in hectares rounded up to one decimal place) | | | | | | | | | | |
| 1 | 2 | 104 | 105 | 106 | 107 | 108 | 109 | 110 | 111 | 112 | 113 | 114 |
| | | Forests | Area under Non-agricultural Uses | Barren and Un-cultivable land | Permanent Pastures and Other Grazing Lands | Land Under Miscellaneous Tree Crops etc. | Culturable Waste Land | Fallow lands other than current fallows | Current Fallows | Net Area Sown | Total Irrigated Land Area | Total Un-irrigated Land Area |
| 1301 | Burja | 0 | 44.5 | 9.2 | 0 | 6.1 | 2 | 4 | 14.1 | 275 | 275 | 18.2 |
| 1302 | Vavam | 0 | 31.6 | 14.2 | 0.4 | 3.8 | 0 | 13 | 10.2 | 225.9 | 130.8 | 118.3 |
| 1303 | Kakandyam | 0 | 27.5 | 29.9 | 0.8 | 1.2 | 0 | 2 | 4.5 | 102 | 40.9 | 67.6 |
| 1304 | Mamidivalasa | 0 | 7.3 | 1.6 | 0 | 0 | 0 | 0 | 7.2 | 74.9 | 74.9 | 7.2 |
| 1305 | Neeladevipuram | 0 | 25.1 | 18.2 | 1.6 | 4.4 | 2 | 7.3 | 14.2 | 291.1 | 228.7 | 83.8 |
| 1306 | Sankurada | 0 | 6.1 | 0.1 | 0 | 0 | 0 | 0.8 | 1.2 | 32.8 | 20.6 | 14.2 |
| 1307 | Turupuramahadrajupeta | 0 | 10.9 | 4.5 | 0 | 12 | 0 | 4.8 | 0 | 56.7 | 53.8 | 7.7 |
| 1308 | Kollivalasa | 0 | 6.9 | 6 | 0 | 0 | 2.8 | 0 | 2 | 54.3 | 33.2 | 23.1 |
| 1309 | Gangampeta | 0 | 19.4 | 6.4 | 0 | 0 | 0 | 0 | 2.8 | 109.3 | 85.4 | 26.7 |
| 1310 | Lankam | 0 | 20.7 | 34.4 | 0 | 1.6 | 0 | 3.2 | 8.1 | 174.9 | 137.7 | 48.6 |
| 1311 | Labham | 0 | 50.2 | 80.2 | 0 | 0 | 0 | 7.7 | 8.1 | 168.8 | 147 | 37.6 |
| 1312 | Cheedivalasa | 0 | 17.4 | 6.9 | 0.8 | 2.8 | 0 | 10.2 | 14.2 | 69.6 | 43.7 | 50.3 |
| 1313 | Kantlam | 0 | 10.1 | 5.1 | 0 | 0 | 0 | 4 | 8.1 | 135.6 | 85 | 62.8 |
| 1314 | Thotavada | 0 | 107.3 | 32.8 | 2.4 | 7.8 | 0 | 18.6 | 18.2 | 325.9 | 264 | 98.8 |
| 1315 | Narendrapuram | 0 | 46.3 | 11.2 | 0 | 5.7 | 0 | 14.2 | 40.8 | 96 | 45.9 | 105 |
| 1316 | Somidavalasa | 0 | 27.9 | 6.1 | 0.3 | 7.3 | 0 | 34.4 | 21.1 | 23 | 17.8 | 60.6 |
| 1317 | Boddapadu | 0 | 6.1 | 3.1 | 0 | 0 | 0 | 14.2 | 16.2 | 38.5 | 6.1 | 62.8 |
| 1318 | Jangalapadu | 0 | 0 | 5.6 | 6.9 | 0 | 0 | 8.2 | 10.2 | 25.1 | 7.3 | 36.2 |
| 1319 | Masenaputhi | 0 | 3.6 | 5.3 | 0 | 0 | 0 | 5.7 | 6.5 | 32 | 9.7 | 34.4 |
| 1320 | Jogipaduvenkata Puram | 0 | 0 | 0 | 2.4 | 0.2 | 0 | 0 | 10.9 | 15.4 | 20.7 | 5.6 |
| 1321 | Adduripeta | 0 | 2.4 | 0.8 | 0 | 0 | 0 | 0 | 0 | 45.8 | 5.3 | 40.5 |
| 1322 | Thimadam | 0 | 20.8 | 17 | 0.8 | 7.3 | 41 | 19 | 13 | 74.1 | 61.1 | 45 |

**Census of India 2011- Village Directory
Amenities and Land use (As on 2009)**

Name of District : Srikakulam

Location Code No.: 542

Name of Mandal Parishad : Burja

Location Code No.: 0469

| Land Use | | | | | Name of three most important commodities manufactured | | | Name of Village | Sl. No. |
|--|------------------------|------------------|-----------------|-----------|---|--------|-------|------------------------|---------|
| Area irrigated by source (in hectare). | | | | | First | Second | Third | | |
| Canals (C) | Wells/Tube-wells(W/TW) | Tanks/Lakes(T/L) | Water Falls(WF) | Others(O) | 120 | 121 | 122 | 2 | 1 |
| 115 | 116 | 117 | 118 | 119 | 120 | 121 | 122 | 2 | 1 |
| 250.7 | 0 | 24.3 | 0 | 0 | | | | Burja | 1301 |
| 130.8 | 0 | 0 | 0 | 0 | | | | Vavam | 1302 |
| 40.9 | 0 | 0 | 0 | 0 | | | | Kakandyam | 1303 |
| 74.9 | 0 | 0 | 0 | 0 | | | | Mamidivalasa | 1304 |
| 0 | 75.3 | 153.4 | 0 | 0 | | | | Neeladevipuram | 1305 |
| 0 | 20.6 | 0 | 0 | 0 | | | | Sankurada | 1306 |
| 0 | 0 | 53.8 | 0 | 0 | | | | Turupuramahdrarajupeta | 1307 |
| 0 | 0 | 33.2 | 0 | 0 | | | | Kollivalasa | 1308 |
| 44.1 | 0 | 41.3 | 0 | 0 | | | | Gangampeta | 1309 |
| 137.7 | 0 | 0 | 0 | 0 | | | | Lankam | 1310 |
| 0 | 67.6 | 79.4 | 0 | 0 | | | | Labham | 1311 |
| 29.6 | 0 | 14.2 | 0 | 0 | | | | Cheedivalasa | 1312 |
| 33.6 | 0 | 51.4 | 0 | 0 | | | | Kantlam | 1313 |
| 0 | 182.2 | 81.8 | 0 | 0 | | | | Thotavada | 1314 |
| 45.9 | 0 | 0 | 0 | 0 | | | | Narendrapuram | 1315 |
| 0 | 0 | 17.8 | 0 | 0 | | | | Somidavalasa | 1316 |
| 6.1 | 0 | 0 | 0 | 0 | | | | Boddapadu | 1317 |
| 7.3 | 0 | 0 | 0 | 0 | | | | Jangalapadu | 1318 |
| 9.7 | 0 | 0 | 0 | 0 | | | | Masenaputhi | 1319 |
| 0 | 0 | 20.7 | 0 | 0 | | | | Jogipaduvenkata Puram | 1320 |
| 0 | 0 | 5.3 | 0 | 0 | | | | Adduripeta | 1321 |
| 0 | 0 | 61.1 | 0 | 0 | | | | Thimadam | 1322 |

**Census of India 2011- Village Directory
Amenities and Land use (As on 2009)**

Name of District : Srikakulam

Location Code No.: 542

Name of Mandal Parishad : Burja

Location Code No.: 0469

| Sl. No. | Name of Village | Location code no. | Total area of the village (in hectares rounded up to one decimal place) | Total population (2011 census) | Number of households (2011 census) | Number of educational amenities available (If not available within the village, the distance range code viz; a for < 5 Kms, b for 5-10 Kms and c for 10+ kms of nearest place where facility is available is given). | | | | | | | | | |
|--------------|---------------------------|-------------------|--|----------------------------------|------------------------------------|--|--------------------|-------------------|----------------------|------------------------------|---|-------------------------|----------------------|---------------------------|------------------|
| | | | | | | Pre-Primary school (PP) | Primary school (P) | Middle school (M) | Secondary School (S) | Senior Secondary school (SS) | Degree college of arts science & commerce (ASC) | Engineering college(EC) | Medical college (MC) | Management institute (MI) | Polytechnic (Pt) |
| 1 | 2 | 3 | 4 | 5 | 6 | 7 | 8 | 9 | 10 | 11 | 12 | 13 | 14 | 15 | 16 |
| 1323 | Annampeta | 581237 | 81 | 863 | 230 | b | 1 | 1 | a | b | c | c | c | c | c |
| 1324 | T.V. Ramabhadra Raju Peta | 581238 | 144 | 1284 | 320 | b | 1 | a | a | b | c | c | c | c | c |
| 1325 | Neelakantapuram | 581239 | 95 | 69 | 17 | b | a | a | a | b | c | c | c | c | c |
| 1326 | Devanapuram | 581240 | 153 | 0 | 0 | | | | | | | | | | |
| 1327 | Sundarayyapeta | 581241 | 232 | 0 | 0 | | | | | | | | | | |
| 1328 | Vykuntapuram | 581242 | 134 | 482 | 136 | b | 1 | a | a | b | b | c | c | c | c |
| 1329 | Ahobalacharyula Peta | 581243 | 79 | 613 | 161 | b | 1 | a | a | b | b | c | c | c | c |
| 1330 | Singannapalem | 581244 | 355 | 902 | 242 | b | 1 | a | a | b | b | c | c | c | c |
| 1331 | Latchayyapeta | 581245 | 163 | 748 | 184 | b | 1 | a | a | b | b | c | c | c | c |
| 1332 | Uppinivalasa | 581246 | 348 | 1341 | 340 | b | 2 | 1 | 1 | b | b | c | c | c | c |
| 1333 | Mahajanamvaripeta | 581247 | 34 | 0 | 0 | | | | | | | | | | |
| 1334 | Vopivadavenkam Peta | 581248 | 453 | 1705 | 511 | b | 1 | 1 | 1 | c | c | c | c | c | c |
| 1335 | Guttavalli | 581249 | 259 | 2017 | 546 | c | 1 | 1 | 1 | c | c | c | c | c | c |
| 1336 | Kalaparathi | 581250 | 169 | 585 | 175 | b | 1 | 1 | a | a | b | c | c | c | c |
| 1337 | Gopalakrishnarangarapuram | 581251 | 70 | 500 | 127 | b | 1 | 1 | a | b | b | c | c | c | c |
| 1338 | Chalikam | 581252 | 321 | 605 | 155 | b | 2 | a | a | b | b | c | c | c | c |
| 1339 | Gudigeddavenkata Puram | 581253 | 170 | 0 | 0 | | | | | | | | | | |
| 1340 | Bodlapadu | 581254 | 146 | 329 | 80 | b | 1 | b | b | b | b | c | c | c | c |
| 1341 | Koragam | 581255 | 309 | 654 | 201 | b | 1 | 1 | b | b | b | c | c | c | c |
| 1342 | Boragavalasa | 581256 | 112 | 346 | 96 | b | 1 | a | b | b | b | c | c | c | c |
| Total | | | 10514 | 42308 | 11123 | 1 | 62 | 22 | 10 | 1 | 0 | 0 | 0 | 0 | 0 |

**Census of India 2011- Village Directory
Amenities and Land use (As on 2009)**

Name of District : Srikakulam

Location Code No.: 542

Name of Mandal Parishad : Burja

Location Code No.: 0469

| Number of educational amenities available (If not available within the village, the distance range code viz; a for <5 Kms, b for 5-10 Kms and c for 10+ kms of nearest place where facility is available is given). | | | | Number of Medical Amenities available. (If not available within the village, the distance range code viz; a for < 5 Kms, b for 5-10 Kms and c for 10+ kms of nearest place where facility is available is given). | | | | | | | | | | | Name of Village | Sl. No. |
|---|-----------------------------------|-----------------------------------|------------------|---|-----------------------------|---------------------------------|--|--------------------|--------------------------|------------------------------------|----------------|--------------------------|----------------------------|-----------------------------|-----------------------------|---------|
| Vocational training school /ITI | Non-formal training centre (NFTC) | Special school for disabled (SSD) | Others (specify) | Community health centre (CHC) | Primary health centre (PHC) | Primary health sub centre (PHS) | Maternity and child welfare centre (MCW) | T. B. clinic (TBC) | Hospital-allopathic (HA) | Hospital-alternative medicine (HO) | Dispensary (D) | Veterinary hospital (VH) | Mobile health clinic (MHC) | Family welfare centre (FWC) | | |
| 17 | 18 | 19 | 20 | 21 | 22 | 23 | 24 | 25 | 26 | 27 | 28 | 29 | 30 | 31 | 2 | 1 |
| c | c | c | | c | b | 1 | c | c | c | c | b | a | c | c | Annampeta | 1323 |
| c | c | c | | c | b | a | c | c | a | c | c | a | c | c | T.V. Ramabhadra Raju Peta | 1324 |
| c | c | c | | c | b | a | c | c | b | c | c | a | c | c | Neelakantapuram | 1325 |
| | | | | | | | | | | | | | | | Devanapuram | 1326 |
| | | | | | | | | | | | | | | | Sundarayyapeta | 1327 |
| c | c | c | | b | b | a | c | c | b | c | b | a | b | b | Vykuntapuram | 1328 |
| b | c | c | | c | b | a | c | c | b | c | b | a | b | c | Ahobalacharyula Peta | 1329 |
| c | c | c | | c | b | a | c | c | b | c | b | a | b | c | Singannapalem | 1330 |
| b | c | c | | b | b | a | c | c | c | c | b | b | b | b | Latchayyapeta | 1331 |
| b | c | c | | b | b | 1 | c | c | c | c | b | 1 | b | b | Uppinivalasa | 1332 |
| | | | | | | | | | | | | | | | Mahajanamvaripeta | 1333 |
| c | c | c | | c | a | 1 | c | c | b | c | c | 1 | c | c | Vopivadavenkam Peta | 1334 |
| c | c | c | | c | 1 | 1 | c | c | b | c | c | 1 | c | c | Guttavalli | 1335 |
| b | c | c | | b | b | b | c | c | a | c | b | b | b | b | Kalaparathi | 1336 |
| b | c | c | | b | a | a | c | c | b | c | b | a | b | b | Gopalakrishnarangarayapuram | 1337 |
| b | c | c | | b | a | a | c | c | b | c | b | a | b | b | Chalikam | 1338 |
| | | | | | | | | | | | | | | | Gudigeddavenkata Puram | 1339 |
| b | c | c | | b | b | a | c | c | b | c | b | a | b | b | Bodlapadu | 1340 |
| b | c | c | | b | b | b | c | c | b | c | b | b | b | b | Koragam | 1341 |
| b | c | c | | b | b | b | c | c | b | c | b | b | b | b | Boragavalasa | 1342 |
| 0 | 0 | 0 | 0 | 0 | 2 | 10 | 0 | 0 | 0 | 0 | 1 | 8 | 0 | 0 | | |

**Census of India 2011- Village Directory
Amenities and Land use (As on 2009)**

Name of District : Srikakulam

Location Code No.: 542

Name of Mandal Parishad : Burja

Location Code No.: 0469

| Sl. No. | Name of Village | Number of Non-Government Medical Amenities available. | | | | | | | Availability of drinking water - Yes / No | | | | | | | | |
|--------------|-----------------------------|---|---------------------------------------|--|-------------------------------------|---|---------------|----------|---|---------------------------------------|-----------|------------------------|----------|---------------|--------------------|-----------|--|
| | | Charitable non Govt. hospital/Nursing home. | Medical practitioner with MBBS Degree | Medical practitioner with other degree | Medical practitioner with no degree | Traditional practitioner and faith healer | Medicine Shop | Others | Tap water (Treated/Untreated) | Well water (Covered / Uncovered well) | Hand Pump | Tube wells / Bore well | Spring | River / Canal | Tank / Pond / Lake | Others | |
| 1 | 2 | 32 | 33 | 34 | 35 | 36 | 37 | 38 | 39 | 40 | 41 | 42 | 43 | 44 | 45 | 46 | |
| 1323 | Annampeta | 0 | 0 | 0 | 0 | 0 | 0 | 0 | No | Yes | Yes | No | No | No | No | Yes | |
| 1324 | T.V. Ramabhadra Raju Peta | 0 | 0 | 0 | 0 | 0 | 0 | 0 | No | Yes | Yes | No | No | No | No | Yes | |
| 1325 | Neelakantapuram | 0 | 0 | 0 | 0 | 0 | 0 | 0 | No | Yes | Yes | No | No | No | No | Yes | |
| 1326 | Devanapuram | | | | | | | | | | | | | | | | |
| 1327 | Sundarayyapeta | | | | | | | | | | | | | | | | |
| 1328 | Vykuntapuram | 0 | 0 | 0 | 0 | 0 | 0 | 0 | No | Yes | Yes | No | No | No | No | No | |
| 1329 | Ahobalacharyula Peta | 0 | 0 | 0 | 0 | 0 | 0 | 0 | No | Yes | Yes | No | No | No | No | No | |
| 1330 | Singannapalem | 0 | 0 | 0 | 0 | 0 | 0 | 0 | No | Yes | Yes | No | No | No | No | Yes | |
| 1331 | Latchayyapeta | 0 | 0 | 0 | 0 | 0 | 0 | 0 | No | Yes | Yes | No | No | No | No | Yes | |
| 1332 | Uppinivalasa | 0 | 0 | 0 | 0 | 0 | 0 | 0 | No | Yes | Yes | No | No | No | No | No | |
| 1333 | Mahajanamvaripeta | | | | | | | | | | | | | | | | |
| 1334 | Vopivadavenkam Peta | 0 | 0 | 0 | 0 | 0 | 0 | 0 | No | Yes | Yes | No | No | No | No | Yes | |
| 1335 | Guttavalli | 0 | 0 | 0 | 0 | 0 | 0 | 0 | No | Yes | Yes | No | No | Yes | No | No | |
| 1336 | Kalaparathi | 0 | 0 | 0 | 0 | 0 | 0 | 0 | No | Yes | Yes | No | No | No | No | No | |
| 1337 | Gopalakrishnarangarayapuram | 0 | 0 | 0 | 0 | 0 | 0 | 0 | No | Yes | Yes | No | No | No | No | No | |
| 1338 | Chalikam | 0 | 0 | 0 | 0 | 0 | 0 | 0 | No | Yes | Yes | No | No | No | No | No | |
| 1339 | Gudigeddavenkata Puram | | | | | | | | | | | | | | | | |
| 1340 | Bodlapadu | 0 | 0 | 0 | 0 | 0 | 0 | 0 | No | Yes | Yes | No | No | No | No | No | |
| 1341 | Koragam | 0 | 0 | 0 | 0 | 0 | 0 | 0 | No | Yes | Yes | No | No | No | No | Yes | |
| 1342 | Boragavalasa | 0 | 0 | 0 | 0 | 0 | 0 | 0 | No | Yes | Yes | No | No | No | No | Yes | |
| Total | | 0 | 0 | 2 | 6 | 0 | 2 | 0 | 0 | 54 | 58 | 4 | 0 | 18 | 8 | 15 | |

**Census of India 2011- Village Directory
Amenities and Land use (As on 2009)**

Name of District : Srikakulam

Location Code No.: 542

Name of Mandal Parishad : Burja

Location Code No.: 0469

| Availability of toilet & others Yes / No | | | | Communication and transport facilities (If amenities available code -Yes is given except for Village Pin Code ,If not available within the village , the distance range code viz; a for < 5 Kms, b for 5-10 Kms and c for 10+ kms of nearest place where facility is available is given). | | | | | | | | Name of Village | Sl. No. |
|--|----------------------------------|---|--|---|-----------------------|--------------------------------|------------------|-------------------------|--------------------------|-----------------------|---|-----------------------------|---------|
| 47 | 48 | 49 | 50 | 51 | 52 | 53 | 54 | 55 | 56 | 57 | 58 | | |
| Community toilet including bath. | Community toilet excluding bath. | Rural sanitary mart or sanitary hardware outlet available near the village. | Community bio- gas or recycle of waste for productive use. | Post office(PO) | Sub post office (SPO) | Post & Telegraph office (P&TO) | Village Pin Code | Telephones (Land lines) | Public call office (PCO) | Mobile phone coverage | Internet cafes/ Common service centre (CSC) | | |
| No | No | No | No | a | Yes | c | 532445 | Yes | Yes | Yes | c | Annampeta | 1323 |
| No | No | No | No | b | a | c | 532445 | Yes | Yes | Yes | c | T.V. Ramabhadra Raju Peta | 1324 |
| No | No | No | No | a | a | c | 532459 | Yes | Yes | Yes | c | Neelakantapuram | 1325 |
| | | | | | | | | | | | | Devanapuram | 1326 |
| | | | | | | | | | | | | Sundarayyapeta | 1327 |
| No | No | No | No | b | a | b | 532185 | Yes | Yes | Yes | b | Vykuntapuram | 1328 |
| No | No | No | No | a | a | c | 532185 | Yes | Yes | Yes | c | Ahobalacharyula Peta | 1329 |
| No | No | No | No | a | a | c | 532185 | Yes | Yes | Yes | c | Singannapalem | 1330 |
| No | No | No | No | b | b | b | 532185 | Yes | Yes | Yes | b | Latchayyapeta | 1331 |
| No | No | No | No | Yes | a | b | 532185 | Yes | Yes | Yes | b | Uppinivalasa | 1332 |
| | | | | | | | | | | | | Mahajanamvaripeta | 1333 |
| No | No | No | No | a | Yes | c | 532185 | Yes | Yes | Yes | c | Vopivadavenkam Peta | 1334 |
| No | No | No | No | Yes | a | c | 532445 | Yes | Yes | Yes | c | Guttavalli | 1335 |
| No | No | No | No | b | b | b | 532185 | Yes | Yes | Yes | b | Kalaparathi | 1336 |
| No | No | No | No | b | a | b | 532445 | Yes | Yes | Yes | b | Gopalakrishnarangarayapuram | 1337 |
| No | No | No | No | b | a | b | 532185 | Yes | Yes | Yes | b | Chalikam | 1338 |
| | | | | | | | | | | | | Gudigeddavenkata Puram | 1339 |
| No | No | No | No | b | b | b | 532185 | Yes | Yes | Yes | b | Bodlapadu | 1340 |
| No | No | No | No | b | b | b | 532185 | Yes | Yes | Yes | b | Koragam | 1341 |
| No | No | No | No | b | b | b | 532185 | Yes | Yes | Yes | b | Boragavalasa | 1342 |
| 0 | 1 | 0 | 0 | 5 | 7 | 0 | | 49 | 49 | 58 | 0 | | |

**Census of India 2011- Village Directory
Amenities and Land use (As on 2009)**

Name of District : Srikakulam

Location Code No.: 542

Name of Mandal Parishad : Burja

Location Code No.: 0469

| Sl. No. | Name of Village | Communication and transport facilities (If amenities available code -Yes is given except for Village Pin Code, If not available within the village, the distance range code viz; a for < 5 Kms, b for 5-10 Kms and c for 10+ kms of nearest place where facility is available is given). | | | | | | | | |
|--------------|-----------------------------|--|--------------------------------|------------------|---------------------|----------------|----------|---|-------------------------|--------------------------|
| | | Private courier facility | Bus service (Public & Private) | Railway stations | Auto/Modified Autos | Taxis and Vans | Tractors | Cycle-pulled rickshaws(Manual & Machine driven) | Carts driven by animals | Sea /River ferry service |
| 1 | 2 | 59 | 60 | 61 | 62 | 63 | 64 | 65 | 66 | 67 |
| 1323 | Annampeta | c | a | c | b | b | b | | a | |
| 1324 | T.V. Ramabhadra Raju Peta | c | b | c | b | b | b | | b | |
| 1325 | Neelakantapuram | c | b | c | b | b | c | | b | |
| 1326 | Devanapuram | | | | | | | | | |
| 1327 | Sundarayyapeta | | | | | | | | | |
| 1328 | Vykuntapuram | b | Yes | b | Yes | Yes | b | | b | |
| 1329 | Ahobalacharyula Peta | c | a | b | a | a | b | | b | |
| 1330 | Singannapalem | c | Yes | c | Yes | b | b | | b | |
| 1331 | Latchayyapeta | b | Yes | b | a | a | b | | b | |
| 1332 | Uppinivalasa | b | Yes | b | Yes | b | b | | b | |
| 1333 | Mahajanamvaripeta | | | | | | | | | |
| 1334 | Vopivadavenkam Peta | c | a | c | b | b | b | | b | |
| 1335 | Guttavalli | c | b | c | Yes | b | b | | b | |
| 1336 | Kalaparathi | b | b | b | Yes | b | b | | b | |
| 1337 | Gopalakrishnarangarayapuram | b | a | b | a | b | b | | b | |
| 1338 | Chalikam | b | Yes | b | Yes | b | b | | b | |
| 1339 | Gudigeddavenkata Puram | | | | | | | | | |
| 1340 | Bodlapadu | b | a | b | a | b | b | | b | |
| 1341 | Koragam | b | a | b | a | b | b | | b | |
| 1342 | Boragavalasa | b | a | b | a | b | b | | b | |
| Total | | 0 | 24 | 0 | 19 | 2 | 2 | 1 | 1 | 0 |

**Census of India 2011- Village Directory
Amenities and Land use (As on 2009)**

Name of District : Srikakulam

Location Code No.: 542

Name of Mandal Parishad : Burja

Location Code No.: 0469

| Village connected to highways,village roads, banks & credit societies (If amenities available code -Yes is given, If not available within the village , the distance range code viz; a for < 5 Kms, b for 5-10 Kms and c for 10+ kms of nearest place where facility is available is given). | | | | | | | | | | | Name of Village | Sl. No. | |
|--|-----------|----------|-----------|-----------|-----------|----------|----------|-----------|----------|----------|-----------------|-----------------------------|------|
| 68 | 69 | 70 | 71 | 72 | 73 | 74 | 75 | 76 | 77 | 78 | | | 79 |
| c | c | a | Yes | Yes | Yes | b | | Yes | c | c | c | Annampeta | 1323 |
| c | c | b | Yes | Yes | Yes | c | | Yes | b | c | c | T.V. Ramabhadra Raju Peta | 1324 |
| c | c | b | Yes | b | Yes | c | | Yes | c | c | c | Neelakantapuram | 1325 |
| | | | | | | | | | | | | Devanapuram | 1326 |
| | | | | | | | | | | | | Sundarayyapeta | 1327 |
| c | b | b | Yes | b | Yes | b | | Yes | b | b | b | Vykuntapuram | 1328 |
| c | b | b | Yes | Yes | Yes | b | | Yes | b | b | b | Ahobalacharyula Peta | 1329 |
| c | b | b | Yes | Yes | Yes | c | | Yes | b | b | b | Singannapalem | 1330 |
| c | b | c | Yes | Yes | Yes | b | | Yes | b | b | b | Latchayyapeta | 1331 |
| c | Yes | b | Yes | Yes | Yes | b | | Yes | b | b | b | Uppinivalasa | 1332 |
| | | | | | | | | | | | | Mahajanamvaripeta | 1333 |
| c | c | c | Yes | Yes | Yes | c | | Yes | b | b | b | Vopivadavenkam Peta | 1334 |
| c | c | c | Yes | Yes | Yes | b | | Yes | Yes | c | c | Guttavalli | 1335 |
| c | b | c | Yes | Yes | Yes | b | | Yes | b | b | b | Kalaparathi | 1336 |
| c | b | c | Yes | Yes | Yes | b | | Yes | a | b | b | Gopalakrishnarangarayapuram | 1337 |
| c | b | c | Yes | Yes | Yes | b | | Yes | b | b | b | Chalikam | 1338 |
| | | | | | | | | | | | | Gudigeddavenkata Puram | 1339 |
| c | Yes | c | Yes | a | Yes | b | | Yes | b | b | b | Bodlapadu | 1340 |
| c | a | c | Yes | Yes | Yes | b | | Yes | b | b | b | Koragam | 1341 |
| c | b | c | Yes | b | Yes | b | | Yes | b | b | b | Boragavalasa | 1342 |
| 0 | 13 | 7 | 58 | 34 | 58 | 2 | 0 | 58 | 2 | 0 | 2 | | |

Census of India 2011- Village Directory
Amenities and Land use (As on 2009)

Name of District : Srikakulam

Location Code No.: 542

Name of Mandal Parishad : Burja

Location Code No.: 0469

| Sl. No. | Name of Village | Availability of miscellaneous facilities (If amenities available code -Yes is given, If not available within the village, the distance range code viz; a for < 5 Kms, b for 5-10 Kms and c for 10+ kms of nearest place where facility is available is given). | | | | | | | | | |
|--------------|-----------------------------|--|---------------------------------------|-------------------------|-------------|--------------------------------|---|--|------------------------------|--|----------------------------------|
| | | Self-Help Group (SHG) | Public distribution system (PDS) shop | Mandis / Regular market | Weekly Haat | Agricultural marketing society | Integrated Child Development Scheme (Nutritional Centres) | Anganwadi Centre (Nutritional Centres) | Others (Nutritional Centres) | ASHA (Accredited Social Health Activist) | Community centre with/without TV |
| 1 | 2 | 80 | 81 | 82 | 83 | 84 | 85 | 86 | 87 | 88 | 89 |
| 1323 | Annampeta | Yes | Yes | c | b | b | Yes | Yes | Yes | Yes | b |
| 1324 | T.V. Ramabhadra Raju Peta | Yes | Yes | c | b | c | Yes | Yes | Yes | Yes | c |
| 1325 | Neelakantapuram | Yes | a | c | b | c | Yes | a | Yes | a | c |
| 1326 | Devanapuram | | | | | | | | | | |
| 1327 | Sundarayyapeta | | | | | | | | | | |
| 1328 | Vykuntapuram | Yes | Yes | c | b | b | Yes | Yes | Yes | Yes | b |
| 1329 | Ahobalacharyula Peta | Yes | Yes | c | a | a | Yes | Yes | Yes | Yes | c |
| 1330 | Singannapalem | Yes | Yes | b | a | b | Yes | Yes | Yes | Yes | b |
| 1331 | Latchayyapeta | Yes | Yes | b | a | b | Yes | Yes | Yes | Yes | b |
| 1332 | Uppinivalasa | Yes | Yes | b | b | b | Yes | Yes | Yes | Yes | b |
| 1333 | Mahajanamvaripeta | | | | | | | | | | |
| 1334 | Vopivadavenkam Peta | Yes | Yes | b | b | b | Yes | Yes | Yes | Yes | b |
| 1335 | Guttavalli | Yes | Yes | Yes | b | c | Yes | Yes | Yes | Yes | c |
| 1336 | Kalaparathi | Yes | Yes | a | b | b | Yes | Yes | Yes | Yes | b |
| 1337 | Gopalakrishnarangarayapuram | Yes | Yes | b | b | b | Yes | Yes | Yes | Yes | b |
| 1338 | Chalikam | Yes | Yes | b | b | b | Yes | Yes | Yes | Yes | b |
| 1339 | Gudigeddavenkata Puram | | | | | | | | | | |
| 1340 | Bodlapadu | Yes | Yes | b | a | b | Yes | Yes | Yes | Yes | b |
| 1341 | Koragam | Yes | Yes | b | b | b | Yes | Yes | Yes | Yes | b |
| 1342 | Boragavalasa | Yes | Yes | b | b | b | Yes | Yes | Yes | Yes | b |
| Total | | 57 | 44 | 6 | 1 | 0 | 58 | 45 | 58 | 42 | 3 |

**Census of India 2011- Village Directory
Amenities and Land use (As on 2009)**

Name of District : Srikakulam

Location Code No.: 542

Name of Mandal Parishad : Burja

Location Code No.: 0469

| Availability of miscellaneous facilities (If amenities available code -Yes is given, If not available within the village, the distance range code viz; a for < 5 Kms, b for 5-10 Kms and c for 10+ kms of nearest place where facility is available is given). | | | | | | | | | | | | | Availability of electricity (Yes/No) | | Nearest Town | | Name of Village | Sl. No. |
|--|---------------------------------|---------------------|----------------|---------------------|------------------|--------------------------|-----------------------------------|------------------------------------|---|--------------------------------------|--------------------------------|---------------|---|---------------------------|--------------|--|-----------------|---------|
| Sports Field, | Sports Club / Recreation Centre | Cinema / Video Hall | Public Library | Public Reading Room | Newspaper Supply | Assembly Polling station | Birth & Death Registration Office | Power Supply for Domestic Use (ED) | Power Supply for Agricultural Use (EAG) | Power Supply for Commercial Use (EC) | Power Supply for All Uses (EA) | Name | Distance range code i.e. a for <5 Kms, b for 5-10 Kms and c for 10+ kms | | | | | |
| 90 | 91 | 92 | 93 | 94 | 95 | 96 | 97 | 98 | 99 | 100 | 101 | 102 | 103 | 2 | 1 | | | |
| b | c | c | b | b | Yes | Yes | Yes | Yes | Yes | Yes | Yes | Amadalavalasa | c | Annampeta | 1323 | | | |
| c | c | c | c | c | Yes | Yes | Yes | Yes | Yes | Yes | Yes | Amadalavalasa | c | T.V. Ramabhadra Raju Peta | 1324 | | | |
| c | c | c | a | a | Yes | Yes | Yes | Yes | Yes | No | No | Amadalavalasa | c | Neelakantapuram | 1325 | | | |
| | | | | | | | | | | | | Amadalavalasa | c | Devanapuram | 1326 | | | |
| | | | | | | | | | | | | Amadalavalasa | b | Sundarayyapeta | 1327 | | | |
| b | b | b | b | b | Yes | Yes | Yes | Yes | No | No | No | Amadalavalasa | b | Vyuntapuram | 1328 | | | |
| c | c | c | c | c | Yes | Yes | Yes | Yes | Yes | No | No | Amadalavalasa | c | Ahobalacharyula Peta | 1329 | | | |
| b | c | c | b | b | Yes | Yes | Yes | Yes | Yes | No | No | Amadalavalasa | c | Singannapalem | 1330 | | | |
| a | b | b | b | b | Yes | Yes | Yes | Yes | Yes | Yes | Yes | Amadalavalasa | b | Latchayyapeta | 1331 | | | |
| Yes | b | b | b | b | Yes | Yes | Yes | Yes | Yes | Yes | Yes | Amadalavalasa | b | Uppinivalasa | 1332 | | | |
| | | | | | | | | | | | | Amadalavalasa | b | Mahajanamvaripeta | 1333 | | | |
| Yes | c | c | b | b | Yes | Yes | Yes | Yes | Yes | Yes | Yes | Amadalavalasa | c | Vopivadavenkam Peta | 1334 | | | |
| Yes | c | c | c | c | Yes | Yes | Yes | Yes | Yes | Yes | Yes | Amadalavalasa | c | Guttavalli | 1335 | | | |
| a | b | b | b | b | Yes | Yes | Yes | Yes | Yes | Yes | Yes | Amadalavalasa | b | Kalaparathi | 1336 | | | |
| b | b | b | b | b | Yes | Yes | Yes | Yes | Yes | No | No | Amadalavalasa | b | Gopalakrishnarangarapuram | 1337 | | | |
| b | b | b | b | b | Yes | Yes | Yes | Yes | Yes | No | No | Amadalavalasa | b | Chalikam | 1338 | | | |
| | | | | | | | | | | | | Amadalavalasa | b | Gudigeddavenkata Puram | 1339 | | | |
| b | b | b | b | b | Yes | Yes | Yes | Yes | No | No | No | Amadalavalasa | b | Bodlapadu | 1340 | | | |
| b | b | b | b | b | Yes | Yes | Yes | Yes | Yes | Yes | Yes | Amadalavalasa | b | Koragam | 1341 | | | |
| b | b | b | b | b | Yes | Yes | Yes | Yes | No | No | No | Amadalavalasa | b | Boragavalasa | 1342 | | | |
| 5 | 0 | 0 | 1 | 2 | 57 | 57 | 58 | 58 | 46 | 18 | 17 | | 0 | | | | | |

**Census of India 2011- Village Directory
Amenities and Land use (As on 2009)**

Name of District : Srikakulam

Location Code No.: 542

Name of Mandal Parishad : Burja

Location Code No.: 0469

| Sl. No. | Name of Village | Land Use | | | | | | | | | | |
|--------------|-----------------------------|---|----------------------------------|-------------------------------|--|--|-----------------------|---|-----------------|---------------|---------------------------|------------------------------|
| | | Area under different types of land use (in hectares rounded up to one decimal place) | | | | | | | | | | |
| 1 | 2 | 104 | 105 | 106 | 107 | 108 | 109 | 110 | 111 | 112 | 113 | 114 |
| | | Forests | Area under Non-agricultural Uses | Barren and Un-cultivable land | Permanent Pastures and Other Grazing Lands | Land Under Miscellaneous Tree Crops etc. | Culturable Waste Land | Fallow lands other than current fallows | Current Fallows | Net Area Sown | Total Irrigated Land Area | Total Un-irrigated Land Area |
| 1323 | Annampeta | 0 | 4.6 | 3.5 | 0 | 0 | 0 | 0 | 0 | 72.9 | 30.4 | 42.5 |
| 1324 | T.V. Ramabhadra Raju Peta | 0 | 26.6 | 6.5 | 0 | 0 | 0 | 2 | 4.1 | 104.8 | 76.1 | 34.8 |
| 1325 | Neelakantapuram | 0 | 18.2 | 6.3 | 0 | 0 | 0 | 6.9 | 12.2 | 51.4 | 44.9 | 25.5 |
| 1326 | Devanapuram | 0 | 22.4 | 28.9 | 0 | 20.6 | 0 | 16.2 | 8.5 | 56.3 | 43.3 | 37.7 |
| 1327 | Sundarayyapeta | 0 | 64.4 | 44.5 | 2.1 | 3.6 | 0 | 15.4 | 18.6 | 83.4 | 66.4 | 51 |
| 1328 | Vykuntapuram | 0 | 27.9 | 12.1 | 0 | 0 | 0 | 9.3 | 8.1 | 76.5 | 55.9 | 38.1 |
| 1329 | Ahobalacharyula Peta | 0 | 10.2 | 4.4 | 0 | 0 | 0 | 2.3 | 2.6 | 59.5 | 37.2 | 27.1 |
| 1330 | Singannapalem | 0 | 55.4 | 18.6 | 0 | 0 | 0 | 8.1 | 7.7 | 265.2 | 132 | 149 |
| 1331 | Latchayyapeta | 0 | 10.9 | 5.9 | 0 | 0 | 0 | 7.3 | 10.1 | 128.7 | 57.5 | 88.7 |
| 1332 | Uppinivalasa | 0 | 42.9 | 34.8 | 1.8 | 3.2 | 0 | 30.4 | 20.3 | 214.6 | 102 | 163.2 |
| 1333 | Mahajanamvaripeta | 0 | 2.4 | 1.6 | 0 | 0 | 0 | 0.4 | 0.8 | 28.7 | 30 | 0 |
| 1334 | Vopivadavenkam Peta | 0 | 34.4 | 32.4 | 3.2 | 4 | 0 | 4.8 | 4.1 | 370 | 221 | 157.9 |
| 1335 | Guttavalli | 0 | 9.6 | 11.3 | 0 | 2 | 0 | 1.6 | 1 | 233.4 | 196.8 | 39.3 |
| 1336 | Kalaparathi | 0 | 14.2 | 10.5 | 0 | 0 | 0 | 6.9 | 9.5 | 127.9 | 102.4 | 41.9 |
| 1337 | Gopalakrishnarangarayapuram | 0 | 8.1 | 4 | 4.4 | 0 | 0 | 8.5 | 8.5 | 36.4 | 39.7 | 13.8 |
| 1338 | Chalikam | 0 | 22.1 | 24.4 | 0 | 0 | 0 | 16.2 | 20.1 | 238.3 | 167.6 | 107 |
| 1339 | Gudigeddavenkata Puram | 0 | 3.2 | 4.3 | 3 | 0 | 0 | 138 | 2 | 19.4 | 8.5 | 150.9 |
| 1340 | Bodlapadu | 0 | 15.2 | 5.7 | 0 | 0 | 0 | 4 | 5.2 | 115.9 | 64 | 61.1 |
| 1341 | Koragam | 0 | 28.3 | 38.1 | 0 | 0 | 0 | 105 | 3.1 | 134.5 | 62.8 | 179.8 |
| 1342 | Boragavalasa | 0 | 12.1 | 5.9 | 0 | 0 | 0 | 6 | 7.1 | 80.8 | 68 | 25.9 |
| Total | | 16.1 | 1337.5 | 847.9 | 33.7 | 127.8 | 56.7 | 626.3 | 513.9 | 6951.8 | 5001.2 | 3091.4 |

**Census of India 2011- Village Directory
Amenities and Land use (As on 2009)**

Name of District : Srikakulam

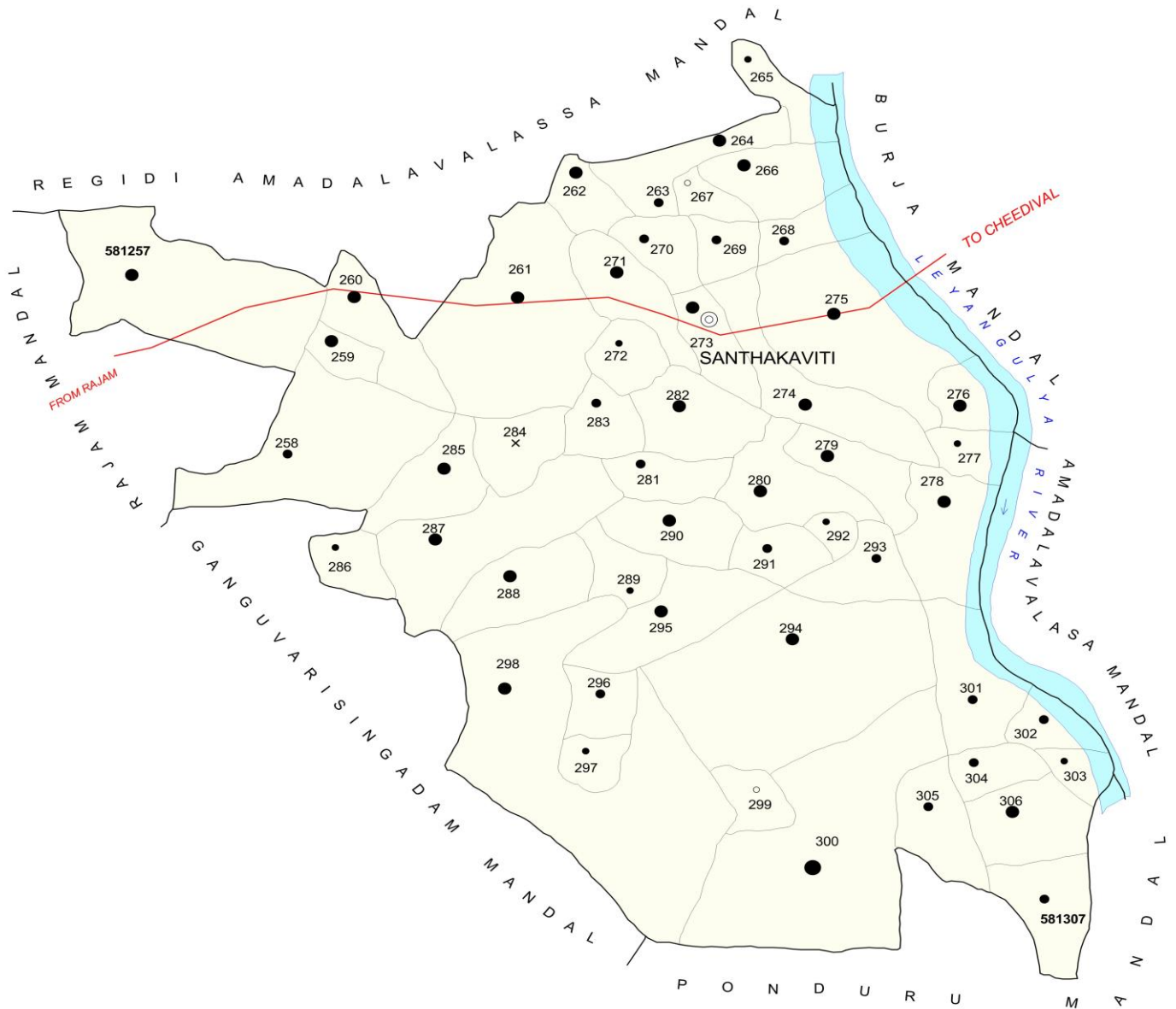
Location Code No.: 542

Name of Mandal Parishad : Burja

Location Code No.: 0469

| Land Use | | | | | Name of three most important commodities manufactured | | | Name of Village | Sl. No. |
|--|------------------------|------------------|-----------------|-----------|---|--------|-------|---------------------------|---------|
| Area irrigated by source (in hectare). | | | | | First | Second | Third | | |
| Canals (C) | Wells/Tube-wells(W/TW) | Tanks/Lakes(T/L) | Water Falls(WF) | Others(O) | 120 | 121 | 122 | 2 | 1 |
| 115 | 116 | 117 | 118 | 119 | 120 | 121 | 122 | 2 | 1 |
| 30.4 | 0 | 0 | 0 | 0 | | | | Annampeta | 1323 |
| 0 | 0 | 76.1 | 0 | 0 | | | | T.V. Ramabhadra Raju Peta | 1324 |
| 0 | 0 | 44.9 | 0 | 0 | | | | Neelakantapuram | 1325 |
| 0 | 0 | 43.3 | 0 | 0 | | | | Devanapuram | 1326 |
| 0 | 0 | 66.4 | 0 | 0 | | | | Sundarayyapeta | 1327 |
| 0 | 0 | 55.9 | 0 | 0 | | | | Vykuntapuram | 1328 |
| 8.9 | 0 | 28.3 | 0 | 0 | | | | Ahobalacharyula Peta | 1329 |
| 0 | 0 | 132 | 0 | 0 | | | | Singannapalem | 1330 |
| 0 | 0 | 57.5 | 0 | 0 | | | | Latchayyapeta | 1331 |
| 0 | 0 | 102 | 0 | 0 | | | | Uppinivalasa | 1332 |
| 0 | 0 | 30 | 0 | 0 | | | | Mahajanamvaripeta | 1333 |
| 84.6 | 0 | 136.4 | 0 | 0 | | | | Vopivadavenkam Peta | 1334 |
| 196.8 | 0 | 0 | 0 | 0 | | | | Guttavalli | 1335 |
| 44.5 | 0 | 57.9 | 0 | 0 | | | | Kalaparathi | 1336 |
| 0 | 0 | 39.7 | 0 | 0 | | | | Gopalakrishnarangarapuram | 1337 |
| 0 | 0 | 167.6 | 0 | 0 | | | | Chalikam | 1338 |
| 0 | 0 | 8.5 | 0 | 0 | | | | Gudigeddavenkata Puram | 1339 |
| 0 | 0 | 64 | 0 | 0 | | | | Bodlapadu | 1340 |
| 0 | 0 | 62.8 | 0 | 0 | | | | Koragam | 1341 |
| 0 | 0 | 68 | 0 | 0 | | | | Boragavalasa | 1342 |
| 2667.8 | 351.7 | 1981.9 | 0 | 0 | | | | | |

INDIA
 ANDHRA PRADESH
 SANTHAKAVITI MANDAL
 SRIKAKULAM DISTRICT



| | |
|--|-----------|
| BOUNDARY, MANDAL | ————— |
| " VILLAGE WITH MDDS CODE | 581257 |
| HEADQUARTERS, MANDAL | ⊙ |
| POPULATION SIZE OF VILLAGES: BELOW 200, | ● |
| 200-499, 500-999, 1000-4999, 5000 AND ABOVE..... | ● ● ● ● ● |
| UNINHABITED VILLAGE WITH MDDS CODE | X 581284 |
| IMPORTANT METALLED ROADS..... | ————— |
| RIVER/STREAM | ~~~~~ |

AREA : 134.96 Sq. Kms.
 POPULATION : 65419
 No. OF TOWNS : NIL
 No. OF VILLAGES : 51
 DISTANCE FROM Dist.HQtrs.
 TO MANDAL : 52 Kms.

ALPHABETICAL LIST OF VILLAGES (MANDAL PARISHAD WISE)
SRIKAKULAM DISTRICT

| Sl. No. | Name of Village | 2011 Census Location Code No. | 2001 Census Location Code No. |
|---|---------------------------------|-------------------------------|-------------------------------|
| 1 | 2 | 3 | 4 |
| Name of Mandal Parishad : Santhakaviti | | | |
| Name of Mandal : Santhakaviti (0027) | | | |
| 1 | Akkrappalle | 2854204795581282 | 2811002701228600 |
| 2 | Appalaagraharam | 2854204795581296 | 2811002701230000 |
| 3 | Billani | 2854204795581258 | 2811002701226200 |
| 4 | Bodduru | 2854204795581257 | 2811002701226100 |
| 5 | Chennaiahpetta | 2854204795581274 | 2811002701227800 |
| 6 | Chintalapeta | 2854204795581291 | 2811002701229500 |
| 7 | Chittaripuram | 2854204795581302 | 2811002701230600 |
| 8 | Garanaidupeta | 2854204795581303 | 2811002701230700 |
| 9 | Garikipadu | 2854204795581271 | 2811002701227500 |
| 10 | Geddavalasa Narasimha Puram | 2854204795581305 | 2811002701230900 |
| 11 | Gollavalasa | 2854204795581269 | 2811002701227300 |
| 12 | Govindapuram | 2854204795581290 | 2811002701229400 |
| 13 | Gullaseetharama Puram | 2854204795581260 | 2811002701226400 |
| 14 | Honjaram | 2854204795581278 | 2811002701228200 |
| 15 | Janakipuram | 2854204795581299 | 2811002701230300 |
| 16 | Javam | 2854204795581266 | 2811002701227000 |
| 17 | Kakrapalle | 2854204795581279 | 2811002701228300 |
| 18 | Kavali | 2854204795581307 | 2811002701231100 |
| 19 | Kondagudem | 2854204795581264 | 2811002701226800 |
| 20 | Kothuru Ramachandrapuram | 2854204795581268 | 2811002701227200 |
| 21 | Krishnamvalasa | 2854204795581262 | 2811002701226600 |
| 22 | Krishnasastrula Peta | 2854204795581272 | 2811002701227600 |
| 23 | Lingapuram | 2854204795581286 | 2811002701229000 |
| 24 | Madduramayyagraharam | 2854204795581270 | 2811002701227400 |
| 25 | Madhavarayapu Ramayya Agraharam | 2854204795581267 | 2811002701227100 |
| 26 | Madhavarayapuram | 2854204795581265 | 2811002701226900 |
| 27 | Mamidipalle | 2854204795581287 | 2811002701229100 |
| 28 | Mandarada | 2854204795581280 | 2811002701228400 |
| 29 | Mandavakuriti | 2854204795581298 | 2811002701230200 |
| 30 | Manthina | 2854204795581294 | 2811002701229800 |
| 31 | Medamarthi | 2854204795581277 | 2811002701228100 |
| 32 | Mirthivalasa | 2854204795581295 | 2811002701229900 |
| 33 | Modugulapeta | 2854204795581283 | 2811002701228700 |
| 34 | Mokshaseetharamapuram | 2854204795581284 | 2811002701228800 |
| 35 | Mukundapuram | 2854204795581281 | 2811002701228500 |
| 36 | Narayanarajapuram | 2854204795581289 | 2811002701229300 |
| 37 | Panasapeta | 2854204795581304 | 2811002701230800 |
| 38 | Podali | 2854204795581301 | 2811002701230500 |
| 39 | Pullita | 2854204795581285 | 2811002701228900 |
| 40 | Ramarayapuram | 2854204795581293 | 2811002701229700 |
| 41 | Sankaruni Agraharam | 2854204795581263 | 2811002701226700 |
| 42 | Santhakaviti | 2854204795581273 | 2811002701227700 |
| 43 | Seshadripuram | 2854204795581297 | 2811002701230100 |
| 44 | Shalipeta | 2854204795581292 | 2811002701229600 |
| 45 | Siripuram | 2854204795581300 | 2811002701230400 |
| 46 | Suravaram | 2854204795581288 | 2811002701229200 |
| 47 | Talada | 2854204795581261 | 2811002701226500 |
| 48 | Thalatampara | 2854204795581259 | 2811002701226300 |
| 49 | Thamaram | 2854204795581276 | 2811002701228000 |
| 50 | Valtair | 2854204795581306 | 2811002701231000 |
| 51 | Vasudevapatnam | 2854204795581275 | 2811002701227900 |

**Census of India 2011- Village Directory
Amenities and Land use (As on 2009)**

Name of District : Srikakulam

Location Code No.: 542

Name of Mandal Parishad : Santhakaviti

Location Code No.: 0470

| Sl. No. | Name of Village | Location code no. | Total area of the village (in hectares rounded up to one decimal place) | Total population (2011 census) | Number of households (2011 census) | Number of educational amenities available (If not available within the village, the distance range code viz; a for < 5 Kms, b for 5-10 Kms and c for 10+ kms of nearest place where facility is available is given). | | | | | | | | | |
|---------|---------------------------------|-------------------|--|----------------------------------|------------------------------------|--|--------------------|-------------------|----------------------|------------------------------|---|-------------------------|----------------------|---------------------------|------------------|
| | | | | | | Pre-Primary school (PP) | Primary school (P) | Middle school (M) | Secondary School (S) | Senior Secondary school (SS) | Degree college of arts science & commerce (ASC) | Engineering college(EC) | Medical college (MC) | Management institute (MI) | Polytechnic (Pt) |
| 1 | 2 | 3 | 4 | 5 | 6 | 7 | 8 | 9 | 10 | 11 | 12 | 13 | 14 | 15 | 16 |
| 1343 | Bodduru | 581257 | 743 | 3272 | 769 | a | 1 | 1 | 1 | a | a | a | c | a | a |
| 1344 | Billani | 581258 | 368 | 854 | 202 | b | 2 | a | a | b | b | b | c | b | b |
| 1345 | Thalatampara | 581259 | 241 | 1055 | 222 | b | 2 | 1 | a | b | b | b | c | b | b |
| 1346 | Gullaseetharama Puram | 581260 | 440 | 2536 | 642 | b | 2 | 1 | 1 | b | b | b | c | b | b |
| 1347 | Talada | 581261 | 628 | 1985 | 491 | b | 1 | 1 | b | b | b | b | c | b | b |
| 1348 | Krishnamvalasa | 581262 | 260 | 1495 | 363 | c | 2 | a | a | a | a | c | c | c | c |
| 1349 | Sankaruni Agraharam | 581263 | 98 | 677 | 193 | c | 1 | a | b | b | b | c | c | c | c |
| 1350 | Kondagudem | 581264 | 203 | 1125 | 280 | c | 1 | 1 | b | b | b | c | c | c | c |
| 1351 | Madhavarayapuram | 581265 | 49 | 473 | 105 | c | 1 | a | b | b | b | c | c | c | c |
| 1352 | Javam | 581266 | 276 | 1324 | 383 | c | 1 | 1 | b | b | b | c | c | c | c |
| 1353 | Madhavarayapu Ramayya Agraharam | 581267 | 26 | 127 | 29 | c | a | a | b | b | b | c | c | c | c |
| 1354 | Kothuru Ramachandrapuram | 581268 | 232 | 718 | 189 | c | 2 | a | b | b | b | c | c | c | c |
| 1355 | Gollavalasa | 581269 | 108 | 977 | 277 | c | 1 | a | b | b | b | c | c | c | c |
| 1356 | Maddururamayyaagraharam | 581270 | 120 | 725 | 178 | c | 1 | 1 | a | a | a | c | c | c | c |
| 1357 | Garikipadu | 581271 | 514 | 1811 | 445 | c | 3 | 1 | a | a | a | c | c | c | c |
| 1358 | Krishnasastrula Peta | 581272 | 101 | 347 | 75 | c | 1 | a | a | a | a | c | c | c | c |
| 1359 | Santhakaviti | 581273 | 157 | 1779 | 437 | c | 1 | 1 | 1 | 1 | 1 | c | c | c | c |
| 1360 | Chennaiahpeta | 581274 | 179 | 1043 | 308 | c | 1 | a | a | a | a | c | c | c | c |
| 1361 | Vasudevapatnam | 581275 | 596 | 2297 | 570 | c | 3 | 1 | b | b | b | c | c | c | c |
| 1362 | Thamaram | 581276 | 137 | 1144 | 306 | c | 1 | a | a | b | b | c | c | c | c |
| 1363 | Medamarthi | 581277 | 58 | 361 | 121 | c | 1 | a | c | c | c | c | c | c | c |

**Census of India 2011- Village Directory
Amenities and Land use (As on 2009)**

Name of District : Srikakulam

Location Code No.: 542

Name of Mandal Parishad : Santhakaviti

Location Code No.: 0470

| Number of educational amenities available (If not available within the village, the distance range code viz; a for <5 Kms, b for 5-10 Kms and c for 10+ kms of nearest place where facility is available is given). | | | | Number of Medical Amenities available. (If not available within the village, the distance range code viz; a for < 5 Kms, b for 5-10 Kms and c for 10+ kms of nearest place where facility is available is given). | | | | | | | | | | Name of Village | Sl. No. | |
|---|-----------------------------------|-----------------------------------|------------------|---|-----------------------------|---------------------------------|--|-------------------|--------------------------|------------------------------------|----------------|--------------------------|----------------------------|-----------------|---------------------------------|-----------------------------|
| Vocational training school /ITI | Non-formal training centre (NFTC) | Special school for disabled (SSD) | Others (specify) | Community health centre (CHC) | Primary health centre (PHC) | Primary health sub centre (PHS) | Maternity and child welfare centre (MCW) | T.B. clinic (TBC) | Hospital-allopathic (HA) | Hospital-alternative medicine (HO) | Dispensary (D) | Veterinary hospital (VH) | Mobile health clinic (MHC) | | | Family welfare centre (FWC) |
| 17 | 18 | 19 | 20 | 21 | 22 | 23 | 24 | 25 | 26 | 27 | 28 | 29 | 30 | 31 | 2 | 1 |
| a | c | c | | a | c | l | c | c | a | c | a | a | a | a | Bodduru | 1343 |
| b | c | c | | b | c | a | c | c | b | c | b | b | l | b | Billani | 1344 |
| b | c | c | | b | c | a | c | c | b | c | b | b | l | b | Thalatampara | 1345 |
| b | c | c | | b | b | l | c | c | b | c | b | b | a | b | Gullaseetharama Puram | 1346 |
| b | c | c | | b | b | a | c | c | b | c | b | b | l | b | Talada | 1347 |
| c | c | c | | c | a | a | c | c | c | c | c | a | l | c | Krishnamvalasa | 1348 |
| c | c | c | | c | b | b | c | c | c | c | c | b | l | c | Sankaruni Agraharam | 1349 |
| c | c | c | | c | b | a | c | c | c | c | c | b | l | c | Kondagudem | 1350 |
| c | c | c | | c | b | a | c | c | c | c | c | b | l | c | Madhavarayapuram | 1351 |
| c | c | c | | c | b | a | c | c | c | c | c | b | l | c | Javam | 1352 |
| c | c | c | | c | b | a | c | c | c | c | c | b | l | c | Madhavarayapu Ramayya Agraharam | 1353 |
| c | c | c | | c | b | l | c | c | c | c | c | b | a | c | Kothuru Ramachandrapuram | 1354 |
| c | c | c | | c | b | a | c | c | c | c | c | b | l | c | Gollavalasa | 1355 |
| c | c | c | | c | a | a | c | c | c | c | c | a | l | c | Maddururamayyaagraharam | 1356 |
| c | c | c | | c | a | a | c | c | c | c | c | a | l | c | Garikipadu | 1357 |
| c | c | c | | c | a | a | c | c | c | c | c | a | l | c | Krishnasatrula Peta | 1358 |
| c | c | c | | c | l | l | c | c | c | c | c | l | a | c | Santhakaviti | 1359 |
| c | c | c | | c | a | a | c | c | c | c | c | a | l | c | Chennaiahpeta | 1360 |
| c | c | c | | c | b | l | c | c | c | c | c | b | a | c | Vasudevapatnam | 1361 |
| c | c | c | | c | b | a | c | c | c | c | c | b | l | c | Thamaram | 1362 |
| c | c | c | | c | c | a | c | c | c | c | c | c | l | c | Medamarthi | 1363 |

**Census of India 2011- Village Directory
Amenities and Land use (As on 2009)**

Name of District : Srikakulam

Location Code No.: 542

Name of Mandal Parishad : Santhakaviti

Location Code No.: 0470

| Sl. No. | Name of Village | Number of Non-Government Medical Amenities available. | | | | | | | Availability of drinking water - Yes / No | | | | | | | |
|---------|---------------------------------|---|---------------------------------------|--|-------------------------------------|---|---------------|--------|---|---------------------------------------|-----------|------------------------|--------|---------------|--------------------|--------|
| | | Charitable non Govt. hospital/Nursing home. | Medical practitioner with MBBS Degree | Medical practitioner with other degree | Medical practitioner with no degree | Traditional practitioner and faith healer | Medicine Shop | Others | Tap water (Treated/Untreated) | Well water (Covered / Uncovered well) | Hand Pump | Tube wells / Bore well | Spring | River / Canal | Tank / Pond / Lake | Others |
| 1 | 2 | 32 | 33 | 34 | 35 | 36 | 37 | 38 | 39 | 40 | 41 | 42 | 43 | 44 | 45 | 46 |
| 1343 | Bodduru | 0 | 0 | 0 | 0 | 0 | 0 | 0 | No | Yes | Yes | Yes | No | No | No | No |
| 1344 | Billani | 0 | 0 | 0 | 0 | 0 | 0 | 0 | No | Yes | Yes | Yes | No | No | No | No |
| 1345 | Thalampara | 0 | 0 | 0 | 0 | 0 | 0 | 0 | No | Yes | Yes | Yes | No | No | No | No |
| 1346 | Gullaseetharama Puram | 0 | 0 | 0 | 0 | 0 | 0 | 0 | No | Yes | Yes | Yes | No | No | No | No |
| 1347 | Talada | 0 | 0 | 0 | 0 | 0 | 0 | 0 | Yes | Yes | Yes | Yes | No | No | No | No |
| 1348 | Krishnamvalasa | 0 | 0 | 0 | 0 | 0 | 0 | 0 | No | Yes | Yes | Yes | No | No | No | No |
| 1349 | Sankaruni Agraharam | 0 | 0 | 0 | 0 | 0 | 0 | 0 | No | Yes | Yes | Yes | No | No | No | No |
| 1350 | Kondagudem | 0 | 0 | 0 | 0 | 0 | 0 | 0 | No | Yes | Yes | Yes | No | No | No | No |
| 1351 | Madhavarayapuram | 0 | 0 | 0 | 0 | 0 | 0 | 0 | No | Yes | Yes | Yes | No | No | No | No |
| 1352 | Javam | 0 | 0 | 0 | 0 | 0 | 0 | 0 | No | Yes | Yes | Yes | No | No | No | No |
| 1353 | Madhavarayapu Ramayya Agraharam | 0 | 0 | 0 | 0 | 0 | 0 | 0 | No | Yes | Yes | No | No | No | No | No |
| 1354 | Kothuru Ramachandrapuram | 0 | 0 | 0 | 1 | 0 | 0 | 0 | Yes | Yes | Yes | Yes | No | No | No | No |
| 1355 | Gollavalasa | 0 | 0 | 0 | 0 | 0 | 0 | 0 | Yes | Yes | Yes | Yes | No | No | No | No |
| 1356 | Maddururamayyaagraharam | 0 | 0 | 0 | 0 | 0 | 0 | 0 | No | Yes | Yes | Yes | No | No | No | No |
| 1357 | Garikipadu | 0 | 0 | 0 | 0 | 0 | 0 | 0 | Yes | Yes | Yes | Yes | No | No | No | No |
| 1358 | Krishnasastrula Peta | 0 | 0 | 0 | 0 | 0 | 0 | 0 | No | Yes | Yes | No | No | No | No | No |
| 1359 | Santhakaviti | 0 | 0 | 0 | 1 | 0 | 0 | 0 | Yes | Yes | Yes | Yes | No | No | No | No |
| 1360 | Chennaiahpeta | 0 | 0 | 0 | 0 | 0 | 0 | 0 | No | Yes | Yes | Yes | No | No | No | No |
| 1361 | Vasudevapatnam | 0 | 0 | 0 | 1 | 0 | 0 | 0 | Yes | Yes | Yes | Yes | No | No | No | No |
| 1362 | Thamaram | 0 | 0 | 0 | 0 | 0 | 0 | 0 | No | Yes | Yes | Yes | No | Yes | No | No |
| 1363 | Medamarthi | 0 | 0 | 0 | 0 | 0 | 0 | 0 | No | Yes | Yes | Yes | No | No | No | No |

**Census of India 2011- Village Directory
Amenities and Land use (As on 2009)**

Name of District : Srikakulam

Location Code No.: 542

Name of Mandal Parishad : Santhakaviti

Location Code No.: 0470

| Availability of toilet & others Yes / No | | | | Communication and transport facilities (If amenities available code -Yes is given except for Village Pin Code ,If not available within the village , the distance range code viz; a for < 5 Kms, b for 5-10 Kms and c for 10+ kms of nearest place where facility is available is given). | | | | | | | | Name of Village | | Sl. No. |
|---|----------------------------------|---|--|---|-----------------------|--------------------------------|------------------|-------------------------|--------------------------|-----------------------|---|---------------------------------|------|---------|
| Community toilet including bath. | Community toilet excluding bath. | Rural sanitary mart or sanitary hardware outlet available near the village. | Community bio- gas or recycle of waste for productive use. | Post office(PO) | Sub post office (SPO) | Post & Telegraph office (P&TO) | Village Pin Code | Telephones (Land lines) | Public call office (PCO) | Mobile phone coverage | Internet cafes/ Common service centre (CSC) | | | |
| 47 | 48 | 49 | 50 | 51 | 52 | 53 | 54 | 55 | 56 | 57 | 58 | 2 | 1 | |
| No | No | No | No | a | Yes | a | 532127 | Yes | Yes | Yes | a | Bodduru | 1343 | |
| No | No | No | No | Yes | a | b | 532127 | Yes | Yes | Yes | b | Billani | 1344 | |
| No | No | No | No | b | a | b | 532123 | Yes | Yes | Yes | b | Thalatampara | 1345 | |
| No | No | No | No | a | Yes | b | 532123 | Yes | Yes | Yes | b | Gullaseetharama Puram | 1346 | |
| No | No | No | No | b | Yes | b | 532123 | Yes | Yes | Yes | b | Talada | 1347 | |
| No | No | No | No | b | Yes | c | 532123 | Yes | Yes | Yes | c | Krishnamvalasa | 1348 | |
| No | No | No | No | a | a | c | 532123 | Yes | Yes | Yes | c | Sankaruni Agraharam | 1349 | |
| No | No | No | No | b | b | c | 532123 | Yes | Yes | Yes | c | Kondagudem | 1350 | |
| No | No | No | No | b | a | c | 532168 | Yes | Yes | Yes | c | Madhavarayapuram | 1351 | |
| No | No | No | No | b | Yes | c | 532445 | Yes | Yes | Yes | c | Javam | 1352 | |
| No | No | No | No | b | Yes | c | 532123 | Yes | Yes | Yes | c | Madhavarayapu Ramayya Agraharam | 1353 | |
| No | No | No | No | a | a | c | 532123 | Yes | Yes | Yes | c | Kothuru Ramachandrapuram | 1354 | |
| No | No | No | No | a | a | c | 532123 | Yes | Yes | Yes | c | Gollavalasa | 1355 | |
| No | No | No | No | a | a | c | 532123 | Yes | Yes | Yes | c | Maddururamayyaagraram | 1356 | |
| No | No | No | No | a | a | c | 532123 | Yes | Yes | Yes | c | Garikipadu | 1357 | |
| No | No | No | No | a | a | c | 532123 | Yes | Yes | Yes | c | Krishnasastrula Peta | 1358 | |
| No | No | No | No | Yes | a | c | 532123 | Yes | Yes | Yes | c | Santhakaviti | 1359 | |
| No | No | No | No | a | a | c | 532123 | Yes | Yes | Yes | c | Chennaihpeta | 1360 | |
| No | No | No | No | b | Yes | c | 532123 | Yes | Yes | Yes | c | Vasudevapatnam | 1361 | |
| No | No | No | No | b | a | c | 532168 | Yes | Yes | Yes | c | Thamaram | 1362 | |
| No | No | No | No | b | a | c | 532168 | Yes | Yes | Yes | c | Medamarthi | 1363 | |

**Census of India 2011- Village Directory
Amenities and Land use (As on 2009)**

Name of District : Srikakulam

Location Code No.: 542

Name of Mandal Parishad : Santhakaviti

Location Code No.: 0470

| Sl. No. | Name of Village | Communication and transport facilities (If amenities available code -Yes is given except for Village Pin Code, If not available within the village, the distance range code viz; a for < 5 Kms, b for 5-10 Kms and c for 10+ kms of nearest place where facility is available is given). | | | | | | | | |
|---------|---------------------------------|--|--------------------------------|------------------|---------------------|----------------|----------|---|-------------------------|--------------------------|
| | | Private courier facility | Bus service (Public & Private) | Railway stations | Auto/Modified Autos | Taxis and Vans | Tractors | Cycle-pulled rickshaws(Manual & Machine driven) | Carts driven by animals | Sea /River ferry service |
| 1 | 2 | 59 | 60 | 61 | 62 | 63 | 64 | 65 | 66 | 67 |
| 1343 | Bodduru | a | Yes | c | Yes | a | a | | a | |
| 1344 | Billani | b | Yes | c | Yes | b | b | | b | |
| 1345 | Thalatampara | b | a | c | Yes | b | b | | b | |
| 1346 | Gullaseetharama Puram | b | Yes | c | Yes | b | b | | b | |
| 1347 | Talada | b | Yes | c | Yes | b | b | | b | |
| 1348 | Krishnamvalasa | c | Yes | c | Yes | a | c | | a | |
| 1349 | Sankaruni Agraharam | c | a | c | Yes | c | c | | b | |
| 1350 | Kondagudem | c | Yes | c | Yes | c | c | | b | |
| 1351 | Madhavarayapuram | c | a | c | a | c | c | | c | |
| 1352 | Javam | c | a | c | Yes | c | c | | c | |
| 1353 | Madhavarayapu Ramayya Agraharam | c | Yes | c | Yes | c | c | | c | |
| 1354 | Kothuru Ramachandrapuram | c | a | c | Yes | c | c | | c | |
| 1355 | Gollavalasa | c | Yes | c | Yes | c | c | | c | |
| 1356 | Maddururamayyaagraharam | c | Yes | c | Yes | c | c | | c | |
| 1357 | Garikipadu | c | Yes | c | Yes | c | c | | c | |
| 1358 | Krishnasatrula Peta | c | a | c | a | c | c | | c | |
| 1359 | Santhakaviti | c | Yes | c | Yes | c | c | Yes | c | |
| 1360 | Chennaiahpeta | c | Yes | b | Yes | c | c | Yes | c | |
| 1361 | Vasudevapatnam | c | Yes | c | Yes | c | c | | c | |
| 1362 | Thamaram | c | Yes | c | Yes | c | c | | c | |
| 1363 | Medamarthi | c | Yes | c | Yes | c | c | | c | |

**Census of India 2011- Village Directory
Amenities and Land use (As on 2009)**

Name of District : Srikakulam

Location Code No.: 542

Name of Mandal Parishad : Santhakaviti

Location Code No.: 0470

| Village connected to highways,village roads, banks & credit societies (If amenities available code -Yes is given, If not available within the village , the distance range code viz; a for < 5 Kms, b for 5-10 Kms and c for 10+ kms of nearest place where facility is available is given). | | | | | | | | | | | Name of Village | Sl. No. | |
|--|--------------------------------|--|-----------------------------------|-------------|----------------|----------------------------------|--------------------------------------|----------------|---------------------------------|-----|-----------------|---------------------------------|-------------------------------|
| Connected to national highway(NH) | Connected to state highway(SH) | Connected to major district road (MDR) | Connected to others district road | Pucca roads | Kutchcha roads | Water bounded macadam(WBM) roads | Navigable waterway (river/canal)(NW) | Footpaths (FP) | Commercial & Co-operative Banks | ATM | | | Agricultural Credit Societies |
| 68 | 69 | 70 | 71 | 72 | 73 | 74 | 75 | 76 | 77 | 78 | 79 | 2 | 1 |
| c | c | c | Yes | Yes | Yes | Yes | | Yes | a | a | c | Bodduru | 1343 |
| c | c | c | Yes | Yes | Yes | b | | Yes | b | b | c | Billani | 1344 |
| c | c | c | Yes | Yes | Yes | c | | Yes | b | b | c | Thalatampara | 1345 |
| c | c | c | Yes | Yes | Yes | Yes | | Yes | b | b | b | Gullaseetharama Puram | 1346 |
| c | c | c | Yes | Yes | Yes | c | | Yes | b | b | b | Talada | 1347 |
| c | c | c | Yes | Yes | Yes | c | | Yes | a | c | a | Krishnamvalasa | 1348 |
| c | c | c | Yes | Yes | Yes | b | | Yes | b | c | b | Sankaruni Agraharam | 1349 |
| c | c | c | Yes | Yes | Yes | c | | Yes | b | c | b | Kondagudem | 1350 |
| c | c | c | Yes | b | Yes | b | | Yes | b | c | b | Madhavarayapuram | 1351 |
| c | c | c | Yes | Yes | Yes | c | | Yes | b | c | b | Javam | 1352 |
| c | c | c | Yes | a | Yes | b | | Yes | b | c | b | Madhavarayapu Ramayya Agraharam | 1353 |
| c | c | c | Yes | Yes | Yes | b | | Yes | b | c | b | Kothuru Ramachandrapuram | 1354 |
| c | c | c | Yes | Yes | Yes | c | | Yes | b | c | b | Gollavalasa | 1355 |
| c | c | c | Yes | Yes | Yes | b | | Yes | a | c | b | Maddururamayyaagraharam | 1356 |
| c | c | c | Yes | Yes | Yes | c | | Yes | a | c | a | Garikipadu | 1357 |
| c | c | c | Yes | b | Yes | b | | Yes | a | c | a | Krishnasastrula Peta | 1358 |
| c | c | c | Yes | Yes | Yes | b | | Yes | Yes | c | Yes | Santhakaviti | 1359 |
| c | c | c | Yes | Yes | Yes | c | | Yes | a | c | a | Chennaiahpeta | 1360 |
| c | c | c | Yes | Yes | Yes | b | | Yes | b | c | b | Vasudevapatnam | 1361 |
| c | c | c | Yes | Yes | Yes | b | | Yes | b | c | c | Thamaram | 1362 |
| c | c | c | Yes | b | Yes | b | | Yes | c | c | c | Medamarthi | 1363 |

**Census of India 2011- Village Directory
Amenities and Land use (As on 2009)**

Name of District : Srikakulam

Location Code No.: 542

Name of Mandal Parishad : Santhakaviti

Location Code No.: 0470

| Sl. No. | Name of Village | Availability of miscellaneous facilities (If amenities available code -Yes is given, If not available within the village, the distance range code viz; a for < 5 Kms, b for 5-10 Kms and c for 10+ kms of nearest place where facility is available is given). | | | | | | | | | |
|---------|---------------------------------|--|---------------------------------------|-------------------------|-------------|--------------------------------|---|--|------------------------------|--|----------------------------------|
| | | Self-Help Group (SHG) | Public distribution system (PDS) shop | Mandis / Regular market | Weekly Haat | Agricultural marketing society | Integrated Child Development Scheme (Nutritional Centres) | Anganwadi Centre (Nutritional Centres) | Others (Nutritional Centres) | ASHA (Accredited Social Health Activist) | Community centre with/without TV |
| 1 | 2 | 80 | 81 | 82 | 83 | 84 | 85 | 86 | 87 | 88 | 89 |
| 1343 | Bodduru | Yes | Yes | Yes | a | a | Yes | Yes | Yes | Yes | a |
| 1344 | Billani | Yes | Yes | b | b | b | Yes | Yes | Yes | a | b |
| 1345 | Thalampara | Yes | Yes | b | b | b | Yes | Yes | Yes | Yes | b |
| 1346 | Gullaseetharama Puram | Yes | Yes | Yes | b | b | Yes | Yes | Yes | Yes | b |
| 1347 | Talada | Yes | Yes | a | b | b | Yes | Yes | Yes | Yes | b |
| 1348 | Krishnamvalasa | Yes | Yes | b | c | c | Yes | Yes | Yes | Yes | c |
| 1349 | Sankaruni Agraharam | Yes | Yes | b | c | c | Yes | Yes | Yes | Yes | c |
| 1350 | Kondagudem | Yes | Yes | b | c | c | Yes | Yes | Yes | Yes | c |
| 1351 | Madhavarayapuram | Yes | a | b | c | c | Yes | Yes | Yes | Yes | c |
| 1352 | Javam | Yes | Yes | b | c | c | Yes | Yes | Yes | Yes | c |
| 1353 | Madhavarayapu Ramayya Agraharam | Yes | a | c | c | c | Yes | a | Yes | a | c |
| 1354 | Kothuru Ramachandrapuram | Yes | Yes | b | c | c | Yes | Yes | Yes | Yes | c |
| 1355 | Gollavalasa | Yes | Yes | b | c | c | Yes | Yes | Yes | Yes | c |
| 1356 | Maddururamayyaagraharam | Yes | Yes | b | c | c | Yes | Yes | Yes | Yes | c |
| 1357 | Garikipadu | Yes | Yes | a | c | c | Yes | Yes | Yes | Yes | c |
| 1358 | Krishnasastrula Peta | Yes | Yes | a | c | c | Yes | Yes | Yes | Yes | c |
| 1359 | Santhakaviti | Yes | Yes | Yes | c | c | Yes | Yes | Yes | Yes | c |
| 1360 | Chennaihpeta | Yes | Yes | a | c | c | Yes | Yes | Yes | Yes | c |
| 1361 | Vasudevapatnam | Yes | Yes | Yes | c | c | Yes | Yes | Yes | Yes | c |
| 1362 | Thamaram | Yes | Yes | b | c | c | Yes | Yes | Yes | Yes | c |
| 1363 | Medamarthi | Yes | Yes | a | c | c | Yes | Yes | Yes | Yes | c |

**Census of India 2011- Village Directory
Amenities and Land use (As on 2009)**

Name of District : Srikakulam

Location Code No.: 542

Name of Mandal Parishad : Santhakaviti

Location Code No.: 0470

| Availability of miscellaneous facilities (If amenities available code -Yes is given, If not available within the village, the distance range code viz; a for < 5 Kms, b for 5-10 Kms and c for 10+ kms of nearest place where facility is available is given). | | | | | | | | Availability of electricity (Yes/No) | | | | Nearest Town | | Name of Village | Sl. No. |
|--|---------------------------------|---------------------|----------------|---------------------|------------------|--------------------------|-----------------------------------|--------------------------------------|---|--------------------------------------|--------------------------------|--------------|---|---------------------------------|---------|
| Sports Field, | Sports Club / Recreation Centre | Cinema / Video Hall | Public Library | Public Reading Room | Newspaper Supply | Assembly Polling station | Birth & Death Registration Office | Power Supply for Domestic Use (ED) | Power Supply for Agricultural Use (EAG) | Power Supply for Commercial Use (EC) | Power Supply for All Uses (EA) | Name | Distance range code i.e. a for <5 Kms, b for 5-10 Kms and c for 10+ kms | | |
| 90 | 91 | 92 | 93 | 94 | 95 | 96 | 97 | 98 | 99 | 100 | 101 | 102 | 103 | 2 | 1 |
| a | a | a | a | a | Yes | Yes | Yes | Yes | Yes | Yes | Yes | Rajam | a | Bodduru | 1343 |
| b | b | b | b | b | Yes | Yes | Yes | Yes | Yes | No | No | Rajam | b | Billani | 1344 |
| b | b | b | b | b | Yes | Yes | Yes | Yes | Yes | Yes | Yes | Rajam | b | Thalatampara | 1345 |
| Yes | b | b | b | b | Yes | Yes | Yes | Yes | Yes | Yes | Yes | Rajam | b | Gullaseetharama Puram | 1346 |
| b | b | b | b | b | Yes | Yes | Yes | Yes | Yes | Yes | Yes | Rajam | b | Talada | 1347 |
| c | c | c | c | a | Yes | Yes | Yes | Yes | Yes | Yes | Yes | Rajam | c | Krishnamvalasa | 1348 |
| c | c | c | c | b | Yes | a | a | Yes | Yes | Yes | Yes | Rajam | c | Sankaruni Agraharam | 1349 |
| c | c | c | c | b | Yes | Yes | Yes | Yes | Yes | Yes | Yes | Rajam | c | Kondagudem | 1350 |
| c | c | c | c | b | Yes | a | a | Yes | Yes | No | No | Rajam | c | Madhavarayapuram | 1351 |
| c | c | c | c | b | Yes | Yes | Yes | Yes | Yes | Yes | Yes | Rajam | c | Javam | 1352 |
| c | c | c | c | b | Yes | a | a | Yes | Yes | No | No | Rajam | c | Madhavarayapu Ramayya Agraharam | 1353 |
| c | c | c | c | b | Yes | Yes | Yes | Yes | Yes | Yes | Yes | Rajam | c | Kothuru Ramachandrapuram | 1354 |
| c | c | c | c | b | Yes | Yes | Yes | Yes | Yes | Yes | Yes | Rajam | c | Gollavalasa | 1355 |
| c | c | c | c | b | Yes | a | a | Yes | Yes | No | No | Rajam | c | Madduramayyaagraharam | 1356 |
| c | c | c | c | a | Yes | Yes | Yes | Yes | Yes | Yes | Yes | Rajam | c | Garikipadu | 1357 |
| c | c | c | c | a | Yes | a | a | Yes | Yes | No | No | Rajam | c | Krishnasastrula Peta | 1358 |
| Yes | c | c | c | Yes | Yes | Yes | Yes | Yes | Yes | Yes | Yes | Rajam | c | Santhakaviti | 1359 |
| c | c | c | c | a | Yes | Yes | Yes | Yes | Yes | Yes | Yes | Rajam | c | Chennaihpeta | 1360 |
| c | c | c | c | b | Yes | Yes | Yes | Yes | Yes | Yes | Yes | Rajam | c | Vasudevapatnam | 1361 |
| b | c | c | c | c | Yes | Yes | Yes | Yes | Yes | Yes | Yes | Rajam | c | Thamaram | 1362 |
| b | c | c | c | c | Yes | a | a | Yes | Yes | No | No | Rajam | c | Medamarthi | 1363 |

**Census of India 2011- Village Directory
Amenities and Land use (As on 2009)**

Name of District : Srikakulam

Location Code No.: 542

Name of Mandal Parishad : Santhakaviti

Location Code No.: 0470

| Sl. No. | Name of Village | Land Use | | | | | | | | | | |
|---------|---------------------------------|---|----------------------------------|-------------------------------|--|--|-----------------------|---|-----------------|---------------|---------------------------|------------------------------|
| | | Area under different types of land use (in hectares rounded up to one decimal place) | | | | | | | | | | |
| | | Forests | Area under Non-agricultural Uses | Barren and Un-cultivable land | Permanent Pastures and Other Grazing Lands | Land Under Miscellaneous Tree Crops etc. | Culturable Waste Land | Fallow lands other than current fallows | Current Fallows | Net Area Sown | Total Irrigated Land Area | Total Un-irrigated Land Area |
| 1 | 2 | 104 | 105 | 106 | 107 | 108 | 109 | 110 | 111 | 112 | 113 | 114 |
| 1343 | Bodduru | 0 | 175.4 | 88 | 0 | 4 | 3 | 2 | 23 | 447.6 | 290.5 | 182.1 |
| 1344 | Billani | 0 | 104.6 | 0 | 0 | 14 | 0 | 1 | 3.9 | 244.5 | 137.8 | 111.6 |
| 1345 | Thalattampara | 0 | 24.3 | 0 | 0 | 0 | 0 | 0 | 12 | 204.7 | 109.4 | 107.3 |
| 1346 | Gullaseetharama Puram | 0 | 117.1 | 90 | 0 | 0 | 0 | 0 | 32 | 200.9 | 187 | 45.9 |
| 1347 | Talada | 0 | 86.4 | 90 | 0 | 0 | 0 | 0 | 8.6 | 443 | 269.6 | 182 |
| 1348 | Krishnamvalasa | 0 | 41 | 0 | 0 | 0 | 0 | 0 | 5 | 214 | 178.5 | 40.5 |
| 1349 | Sankaruni Agraharam | 0 | 24.4 | 0 | 0 | 0 | 0.6 | 0 | 12 | 61 | 40.8 | 32.2 |
| 1350 | Kondagudem | 0 | 31.4 | 0 | 0 | 0 | 0.8 | 0 | 0 | 170.8 | 103 | 67.8 |
| 1351 | Madhavarayapuram | 0 | 6.7 | 4.3 | 0 | 0 | 0 | 0 | 0 | 38 | 32 | 6 |
| 1352 | Javam | 0 | 103.2 | 0 | 0 | 0 | 0 | 0 | 0 | 172.8 | 153.6 | 19.2 |
| 1353 | Madhavarayapu Ramayya Agraharam | 0 | 5.6 | 0 | 0 | 0 | 0 | 0 | 1.4 | 19 | 0 | 20.4 |
| 1354 | Kothuru Ramachandrapuram | 0 | 95.4 | 4 | 0 | 0 | 0 | 0.6 | 5 | 127 | 125.3 | 7.3 |
| 1355 | Gollavalasa | 0 | 22.6 | 4 | 0 | 0 | 0 | 0 | 0.4 | 81 | 79.8 | 1.6 |
| 1356 | Maddururamayyaagraharam | 0 | 32.6 | 0 | 0 | 0 | 0 | 0 | 1.4 | 86 | 59.2 | 28.2 |
| 1357 | Garikipadu | 0 | 83.6 | 0 | 0 | 0 | 3 | 0 | 1.4 | 426 | 204.9 | 222.5 |
| 1358 | Krishnasastrula Peta | 0 | 22.2 | 0 | 0 | 0 | 4.4 | 0 | 0 | 74.4 | 28.2 | 46.2 |
| 1359 | Santhakaviti | 0 | 34.9 | 0 | 0 | 0 | 0 | 0 | 5.1 | 117 | 92.4 | 29.7 |
| 1360 | Chennaiahpeta | 0 | 28.4 | 0 | 0 | 0 | 0 | 0 | 0 | 150.6 | 142 | 8.6 |
| 1361 | Vasudevapatnam | 0 | 218.5 | 0 | 0 | 0 | 0 | 0 | 0 | 377.5 | 343.5 | 34 |
| 1362 | Thamaram | 0 | 46.9 | 0 | 0 | 0 | 0 | 0 | 5.1 | 85 | 65 | 25.1 |
| 1363 | Medamarthi | 0 | 19.7 | 0 | 0 | 0 | 0 | 0 | 0 | 38.3 | 31.5 | 6.8 |

**Census of India 2011- Village Directory
Amenities and Land use (As on 2009)**

Name of District : Srikakulam

Location Code No.: 542

Name of Mandal Parishad : Santhakaviti

Location Code No.: 0470

| Land Use | | | | | Name of three most important commodities manufactured | | | Name of Village | Sl. No. |
|--|------------------------|------------------|-----------------|-----------|---|--------|-------|---------------------------------|---------|
| Area irrigated by source (in hectare). | | | | | First | Second | Third | | |
| Canals (C) | Wells/Tube-wells(W/TW) | Tanks/Lakes(T/L) | Water Falls(WF) | Others(O) | | | | | |
| 115 | 116 | 117 | 118 | 119 | 120 | 121 | 122 | 2 | 1 |
| 0 | 48.5 | 242 | 0 | 0 | | | | Bodduru | 1343 |
| 0 | 120 | 17.8 | 0 | 0 | | | | Billani | 1344 |
| 0 | 0 | 109.4 | 0 | 0 | | | | Thalatampara | 1345 |
| 0 | 58 | 129 | 0 | 0 | | | | Gullaseetharama Puram | 1346 |
| 0 | 269.6 | 0 | 0 | 0 | | | | Talada | 1347 |
| 178.5 | 0 | 0 | 0 | 0 | | | | Krishnamvalasa | 1348 |
| 40.8 | 0 | 0 | 0 | 0 | | | | Sankaruni Agraharam | 1349 |
| 94 | 0 | 9 | 0 | 0 | | | | Kondagudem | 1350 |
| 32 | 0 | 0 | 0 | 0 | | | | Madhavarayapuram | 1351 |
| 153.6 | 0 | 0 | 0 | 0 | Jaggery | | | Javam | 1352 |
| 0 | 0 | 0 | 0 | 0 | | | | Madhavarayapu Ramayya Agraharam | 1353 |
| 125.3 | 0 | 0 | 0 | 0 | Jaggery | | | Kothuru Ramachandrapuram | 1354 |
| 78 | 0 | 1.8 | 0 | 0 | | | | Gollavalasa | 1355 |
| 0 | 59.2 | 0 | 0 | 0 | | | | Maddururamayyaagraharam | 1356 |
| 0 | 204.9 | 0 | 0 | 0 | | | | Garikipadu | 1357 |
| 0 | 28.2 | 0 | 0 | 0 | | | | Krishnasastrula Peta | 1358 |
| 30.2 | 44.8 | 17.4 | 0 | 0 | | | | Santhakaviti | 1359 |
| 140.7 | 0 | 1.3 | 0 | 0 | | | | Chennaiahpeta | 1360 |
| 343.5 | 0 | 0 | 0 | 0 | Jaggery | | | Vasudevapatnam | 1361 |
| 65 | 0 | 0 | 0 | 0 | | | | Thamaram | 1362 |
| 31.5 | 0 | 0 | 0 | 0 | | | | Medamarthi | 1363 |

**Census of India 2011- Village Directory
Amenities and Land use (As on 2009)**

Name of District : Srikakulam

Location Code No.: 542

Name of Mandal Parishad : Santhakaviti

Location Code No.: 0470

| Sl. No. | Name of Village | Location code no. | Total area of the village (in hectares rounded up to one decimal place) | Total population (2011 census) | Number of households (2011 census) | Number of educational amenities available (If not available within the village, the distance range code viz; a for < 5 Kms, b for 5-10 Kms and c for 10+ kms of nearest place where facility is available is given). | | | | | | | | | |
|---------|-----------------------|-------------------|--|----------------------------------|------------------------------------|--|--------------------|-------------------|----------------------|------------------------------|---|-------------------------|----------------------|---------------------------|------------------|
| | | | | | | Pre-Primary school (PP) | Primary school (P) | Middle school (M) | Secondary School (S) | Senior Secondary school (SS) | Degree college of arts science & commerce (ASC) | Engineering college(EC) | Medical college (MC) | Management institute (MI) | Polytechnic (Pt) |
| 1 | 2 | 3 | 4 | 5 | 6 | 7 | 8 | 9 | 10 | 11 | 12 | 13 | 14 | 15 | 16 |
| 1364 | Honjaram | 581278 | 339 | 2159 | 540 | c | 2 | 1 | c | c | c | c | c | c | c |
| 1365 | Kakrapalle | 581279 | 167 | 1620 | 395 | c | 1 | a | a | a | a | c | c | c | c |
| 1366 | Mandarada | 581280 | 214 | 1797 | 524 | c | 1 | 1 | 1 | a | a | c | c | c | c |
| 1367 | Mukundapuram | 581281 | 136 | 977 | 236 | c | 2 | a | a | a | a | c | c | c | c |
| 1368 | Akkrapalle | 581282 | 212 | 1148 | 296 | c | 1 | a | a | a | a | c | c | c | c |
| 1369 | Modugulapeta | 581283 | 103 | 665 | 147 | c | 1 | a | a | b | b | c | c | c | c |
| 1370 | Mokshaseetharamapuram | 581284 | 69 | 0 | 0 | | | | | | | | | | |
| 1371 | Pullita | 581285 | 216 | 1114 | 315 | c | 1 | a | a | b | b | c | c | c | c |
| 1372 | Lingapuram | 581286 | 74 | 481 | 124 | b | 1 | a | a | b | b | b | c | b | b |
| 1373 | Mamidipalle | 581287 | 521 | 2980 | 672 | c | 1 | 1 | 1 | c | c | c | c | c | c |
| 1374 | Suravaram | 581288 | 266 | 1267 | 348 | c | 1 | 1 | a | c | c | c | c | c | c |
| 1375 | Narayanarajapuram | 581289 | 89 | 218 | 57 | c | 1 | a | a | b | b | c | c | c | c |
| 1376 | Govindapuram | 581290 | 220 | 1382 | 342 | c | 1 | 1 | b | b | b | c | c | c | c |
| 1377 | Chintalapeta | 581291 | 89 | 553 | 163 | c | 1 | a | a | b | b | c | c | c | c |
| 1378 | Shalipeta | 581292 | 52 | 298 | 81 | c | 1 | a | a | b | b | c | c | c | c |
| 1379 | Ramarayapuram | 581293 | 166 | 615 | 166 | b | 1 | a | a | b | b | c | c | c | c |
| 1380 | Manthina | 581294 | 560 | 2004 | 569 | b | 3 | 1 | a | b | b | c | c | c | c |
| 1381 | Mirthivalasa | 581295 | 340 | 1520 | 386 | c | 2 | a | b | b | b | c | c | c | c |
| 1382 | Appalaagraharam | 581296 | 93 | 886 | 268 | c | 1 | 1 | b | b | b | c | c | c | c |
| 1383 | Seshadripuram | 581297 | 54 | 246 | 82 | c | 1 | a | b | b | b | c | c | c | c |
| 1384 | Mandavakuriti | 581298 | 1522 | 4964 | 1254 | b | 3 | 2 | 1 | b | b | b | c | b | b |
| 1385 | Janakipuram | 581299 | 89 | 174 | 50 | b | 1 | a | b | b | b | c | c | c | c |

**Census of India 2011- Village Directory
Amenities and Land use (As on 2009)**

Name of District : Srikakulam

Location Code No.: 542

Name of Mandal Parishad : Santhakaviti

Location Code No.: 0470

| Number of educational amenities available (If not available within the village, the distance range code viz; a for <5 Kms, b for 5-10 Kms and c for 10+ kms of nearest place where facility is available is given). | | | | Number of Medical Amenities available. (If not available within the village, the distance range code viz; a for < 5 Kms, b for 5-10 Kms and c for 10+ kms of nearest place where facility is available is given). | | | | | | | | | | Name of Village | Sl. No. | |
|---|-----------------------------------|-----------------------------------|------------------|---|-----------------------------|---------------------------------|--|-------------------|--------------------------|------------------------------------|----------------|--------------------------|----------------------------|-----------------|-----------------------|-----------------------------|
| Vocational training school /ITI | Non-formal training centre (NFTC) | Special school for disabled (SSD) | Others (specify) | Community health centre (CHC) | Primary health centre (PHC) | Primary health sub centre (PHS) | Maternity and child welfare centre (MCW) | T.B. clinic (TBC) | Hospital-allopathic (HA) | Hospital-alternative medicine (HO) | Dispensary (D) | Veterinary hospital (VH) | Mobile health clinic (MHC) | | | Family welfare centre (FWC) |
| 17 | 18 | 19 | 20 | 21 | 22 | 23 | 24 | 25 | 26 | 27 | 28 | 29 | 30 | 31 | 2 | 1 |
| c | c | c | | c | c | l | c | c | c | c | c | c | a | c | Honjaram | 1364 |
| c | c | c | | c | a | a | c | c | c | c | c | a | l | c | Kakarapalle | 1365 |
| c | c | c | | c | a | l | c | c | c | c | c | a | a | c | Mandarada | 1366 |
| c | c | c | | c | a | a | c | c | c | c | c | a | l | c | Mukundapuram | 1367 |
| c | c | c | | c | a | a | c | c | c | c | c | a | l | c | Akkarapalle | 1368 |
| c | c | c | | c | b | a | c | c | c | c | c | b | l | c | Modugulapeta | 1369 |
| | | | | | | | | | | | | | | | Mokshaseetharamapuram | 1370 |
| c | c | c | | c | b | a | c | c | c | c | c | b | l | c | Pullita | 1371 |
| b | c | c | | c | c | a | c | c | b | c | b | b | l | b | Lingapuram | 1372 |
| c | c | c | | c | c | l | c | c | c | c | l | c | a | c | Mamidipalle | 1373 |
| c | c | c | | c | c | l | c | c | c | c | a | c | a | c | Suravaram | 1374 |
| c | c | c | | c | b | a | c | c | c | c | b | b | l | c | Narayanarajapuram | 1375 |
| c | c | c | | c | b | a | c | c | c | c | b | b | l | c | Govindapuram | 1376 |
| c | c | c | | c | b | a | c | c | c | c | c | b | l | c | Chintalapeta | 1377 |
| c | c | c | | c | b | a | c | c | c | c | c | b | l | c | Shalipeta | 1378 |
| c | c | c | | c | b | a | c | c | c | c | c | b | l | c | Ramarayapuram | 1379 |
| c | c | c | | c | b | l | c | c | c | c | c | b | a | c | Manthina | 1380 |
| c | c | c | | c | b | a | c | c | c | c | b | b | l | c | Mirthivalasa | 1381 |
| c | c | c | | c | b | a | c | c | c | c | b | b | l | c | Appalaagraham | 1382 |
| c | c | c | | c | b | a | c | c | c | c | b | b | l | c | Seshadripuram | 1383 |
| b | c | c | | b | b | l | c | c | b | c | b | b | a | b | Mandavakuriti | 1384 |
| c | c | c | | c | b | a | c | c | c | c | c | b | l | c | Janakipuram | 1385 |

**Census of India 2011- Village Directory
Amenities and Land use (As on 2009)**

Name of District : Srikakulam

Location Code No.: 542

Name of Mandal Parishad : Santhakaviti

Location Code No.: 0470

| Sl. No. | Name of Village | Number of Non-Government Medical Amenities available. | | | | | | | Availability of drinking water - Yes / No | | | | | | | | |
|---------|-----------------------|---|---------------------------------------|--|-------------------------------------|---|---------------|--------|---|---------------------------------------|-----------|------------------------|--------|---------------|--------------------|--------|--|
| | | Charitable non Govt. hospital/Nursing home. | Medical practitioner with MBBS Degree | Medical practitioner with other degree | Medical practitioner with no degree | Traditional practitioner and faith healer | Medicine Shop | Others | Tap water (Treated/Untreated) | Well water (Covered / Uncovered well) | Hand Pump | Tube wells / Bore well | Spring | River / Canal | Tank / Pond / Lake | Others | |
| 1 | 2 | 32 | 33 | 34 | 35 | 36 | 37 | 38 | 39 | 40 | 41 | 42 | 43 | 44 | 45 | 46 | |
| 1364 | Honjaram | 0 | 0 | 0 | 0 | 0 | 0 | 0 | No | Yes | Yes | Yes | No | Yes | No | No | |
| 1365 | Kakarapalle | 0 | 0 | 0 | 0 | 0 | 0 | 0 | Yes | Yes | Yes | No | No | No | No | No | |
| 1366 | Mandarada | 0 | 0 | 1 | 0 | 0 | 0 | 0 | Yes | Yes | Yes | Yes | No | No | No | No | |
| 1367 | Mukundapuram | 0 | 0 | 0 | 0 | 0 | 0 | 0 | Yes | Yes | Yes | Yes | No | No | No | No | |
| 1368 | Akkarapalle | 0 | 0 | 1 | 0 | 0 | 0 | 0 | No | Yes | Yes | Yes | No | No | No | No | |
| 1369 | Modugulapeta | 0 | 0 | 0 | 0 | 0 | 0 | 0 | No | Yes | Yes | No | No | No | No | No | |
| 1370 | Mokshaseetharamapuram | | | | | | | | | | | | | | | | |
| 1371 | Pullita | 0 | 0 | 0 | 0 | 0 | 0 | 0 | Yes | Yes | Yes | Yes | No | No | No | No | |
| 1372 | Lingapuram | 0 | 0 | 0 | 0 | 0 | 0 | 0 | No | Yes | Yes | Yes | No | No | No | No | |
| 1373 | Mamidipalle | 0 | 0 | 0 | 0 | 0 | 0 | 0 | Yes | Yes | Yes | Yes | No | No | No | No | |
| 1374 | Suravaram | 0 | 0 | 1 | 0 | 0 | 0 | 0 | No | Yes | Yes | Yes | No | No | No | No | |
| 1375 | Narayanarajapuram | 0 | 0 | 0 | 0 | 0 | 0 | 0 | No | Yes | Yes | No | No | No | No | No | |
| 1376 | Govindapuram | 0 | 0 | 0 | 0 | 0 | 0 | 0 | No | Yes | Yes | No | No | No | No | No | |
| 1377 | Chintalapeta | 0 | 0 | 0 | 0 | 0 | 0 | 0 | No | Yes | Yes | No | No | No | No | No | |
| 1378 | Shalipeta | 0 | 0 | 0 | 0 | 0 | 0 | 0 | No | Yes | Yes | No | No | No | No | No | |
| 1379 | Ramarayapuram | 0 | 0 | 0 | 0 | 0 | 0 | 0 | No | Yes | Yes | No | No | Yes | No | No | |
| 1380 | Manthina | 0 | 0 | 0 | 0 | 0 | 0 | 0 | No | Yes | Yes | No | No | No | No | No | |
| 1381 | Mirthivalasa | 0 | 0 | 0 | 0 | 0 | 0 | 0 | No | Yes | Yes | No | No | No | No | No | |
| 1382 | Appalaagraharam | 0 | 0 | 0 | 0 | 0 | 0 | 0 | No | Yes | Yes | No | No | No | No | No | |
| 1383 | Seshadripuram | 0 | 0 | 0 | 0 | 0 | 0 | 0 | No | Yes | Yes | No | No | No | No | No | |
| 1384 | Mandavakuriti | 0 | 0 | 0 | 0 | 0 | 0 | 0 | Yes | Yes | Yes | No | No | No | No | No | |
| 1385 | Janakipuram | 0 | 0 | 0 | 0 | 0 | 0 | 0 | No | Yes | Yes | No | No | No | No | No | |

**Census of India 2011- Village Directory
Amenities and Land use (As on 2009)**

Name of District : Srikakulam

Location Code No.: 542

Name of Mandal Parishad : Santhakaviti

Location Code No.: 0470

| Availability of toilet & others Yes / No | | | | Communication and transport facilities (If amenities available code -Yes is given except for Village Pin Code ,If not available within the village , the distance range code viz; a for < 5 Kms, b for 5-10 Kms and c for 10+ kms of nearest place where facility is available is given). | | | | | | | | Name of Village | Sl. No. |
|---|----------------------------------|---|--|---|-----------------------|--------------------------------|------------------|-------------------------|--------------------------|-----------------------|---|-----------------------|---------|
| Community toilet including bath. | Community toilet excluding bath. | Rural sanitary mart or sanitary hardware outlet available near the village. | Community bio- gas or recycle of waste for productive use. | Post office(PO) | Sub post office (SPO) | Post & Telegraph office (P&TO) | Village Pin Code | Telephones (Land lines) | Public call office (PCO) | Mobile phone coverage | Internet cafes/ Common service centre (CSC) | | |
| 47 | 48 | 49 | 50 | 51 | 52 | 53 | 54 | 55 | 56 | 57 | 58 | 2 | 1 |
| No | No | No | No | b | Yes | c | 532168 | Yes | Yes | Yes | b | Honjaram | 1364 |
| No | No | No | No | b | a | c | 532123 | Yes | Yes | Yes | b | Kakarapalle | 1365 |
| No | No | No | No | b | Yes | c | 532123 | Yes | Yes | Yes | b | Mandarada | 1366 |
| No | No | No | No | b | a | c | 532123 | Yes | Yes | Yes | b | Mukundapuram | 1367 |
| No | No | No | No | a | a | c | 532123 | Yes | Yes | Yes | b | Akkarapalle | 1368 |
| No | No | No | No | b | a | c | 532123 | Yes | Yes | Yes | a | Modugulapeta | 1369 |
| | | | | | | | | | | | | Mokshaseetharamapuram | 1370 |
| No | No | No | No | b | a | c | 532264 | Yes | Yes | Yes | Yes | Pullita | 1371 |
| No | No | No | No | b | a | b | 532127 | Yes | Yes | Yes | a | Lingapuram | 1372 |
| No | No | No | No | Yes | a | c | 532123 | Yes | Yes | Yes | b | Mamidipalle | 1373 |
| No | No | No | No | a | Yes | c | 532168 | Yes | Yes | Yes | b | Suravaram | 1374 |
| No | No | No | No | a | a | c | 532168 | Yes | Yes | Yes | c | Narayanarajapuram | 1375 |
| No | No | No | No | b | Yes | c | 532123 | Yes | Yes | Yes | c | Govindapuram | 1376 |
| No | No | No | No | b | a | c | 532168 | Yes | Yes | Yes | c | Chintalapeta | 1377 |
| No | No | No | No | b | a | c | 532168 | Yes | Yes | Yes | c | Shalipeta | 1378 |
| No | No | No | No | b | a | c | 532168 | Yes | Yes | Yes | c | Ramarayapuram | 1379 |
| No | No | No | No | b | Yes | c | 532168 | Yes | Yes | Yes | c | Manthina | 1380 |
| No | No | No | No | b | Yes | c | 532168 | Yes | Yes | Yes | c | Mirthivalasa | 1381 |
| No | No | No | No | a | a | c | 532168 | Yes | Yes | Yes | c | Appalaagraham | 1382 |
| No | No | No | No | a | a | c | 532168 | Yes | Yes | Yes | c | Seshadripuram | 1383 |
| No | Yes | No | No | Yes | a | b | 532168 | Yes | Yes | Yes | b | Mandavakuriti | 1384 |
| No | No | No | No | a | a | c | 532168 | Yes | Yes | Yes | c | Janakipuram | 1385 |

**Census of India 2011- Village Directory
Amenities and Land use (As on 2009)**

Name of District : Srikakulam

Location Code No.: 542

Name of Mandal Parishad : Santhakaviti

Location Code No.: 0470

| Sl. No. | Name of Village | Communication and transport facilities (If amenities available code -Yes is given except for Village Pin Code, If not available within the village, the distance range code viz; a for < 5 Kms, b for 5-10 Kms and c for 10+ kms of nearest place where facility is available is given). | | | | | | | | |
|---------|-----------------------|--|--------------------------------|------------------|---------------------|----------------|----------|---|-------------------------|--------------------------|
| | | Private courier facility | Bus service (Public & Private) | Railway stations | Auto/Modified Autos | Taxis and Vans | Tractors | Cycle-pulled rickshaws(Manual & Machine driven) | Carts driven by animals | Sea /River ferry service |
| 1 | 2 | 59 | 60 | 61 | 62 | 63 | 64 | 65 | 66 | 67 |
| 1364 | Honjaram | c | Yes | c | Yes | c | c | | c | |
| 1365 | Kakarapalle | c | Yes | c | Yes | c | c | Yes | c | |
| 1366 | Mandarada | c | Yes | b | Yes | b | c | Yes | c | |
| 1367 | Mukundapuram | c | Yes | b | a | b | c | | c | |
| 1368 | Akkarapalle | c | a | c | a | b | c | | c | |
| 1369 | Modugulapeta | c | a | c | a | a | c | | c | |
| 1370 | Mokshaseetharamapuram | | | | | | | | | |
| 1371 | Pullita | c | Yes | c | a | Yes | c | Yes | c | |
| 1372 | Lingapuram | c | a | c | Yes | b | c | | c | |
| 1373 | Mamidipalle | c | Yes | c | Yes | b | c | Yes | c | |
| 1374 | Suravaram | c | Yes | c | Yes | b | c | | c | |
| 1375 | Narayanarajapuram | c | a | c | a | c | c | | c | |
| 1376 | Govindapuram | c | Yes | c | Yes | c | c | | c | |
| 1377 | Chintalapeta | c | Yes | b | Yes | c | c | | c | |
| 1378 | Shalipeta | c | a | c | a | c | c | | c | |
| 1379 | Ramarayapuram | c | Yes | b | Yes | c | c | | c | |
| 1380 | Manthina | c | Yes | c | Yes | c | c | | c | |
| 1381 | Mirthivalasa | c | a | b | Yes | c | c | | c | |
| 1382 | Appalaagraharam | c | Yes | c | Yes | c | c | | c | |
| 1383 | Seshadripuram | c | Yes | b | Yes | c | c | | c | |
| 1384 | Mandavakuriti | b | Yes | c | Yes | b | c | | c | |
| 1385 | Janakipuram | c | Yes | b | Yes | b | c | | c | |

**Census of India 2011- Village Directory
Amenities and Land use (As on 2009)**

Name of District : Srikakulam

Location Code No.: 542

Name of Mandal Parishad : Santhakaviti

Location Code No.: 0470

| Village connected to highways,village roads, banks & credit societies (If amenities available code -Yes is given, If not available within the village , the distance range code viz; a for < 5 Kms, b for 5-10 Kms and c for 10+ kms of nearest place where facility is available is given). | | | | | | | | | | | | Name of Village | Sl. No. |
|--|--------------------------------|--|-----------------------------------|-------------|----------------|----------------------------------|--------------------------------------|----------------|---------------------------------|-----|-------------------------------|-----------------------|---------|
| Connected to national highway(NH) | Connected to state highway(SH) | Connected to major district road (MDR) | Connected to others district road | Pucca roads | Kutchcha roads | Water bounded macadam(WBM) roads | Navigable waterway (river/canal)(NW) | Footpaths (FP) | Commercial & Co-operative Banks | ATM | Agricultural Credit Societies | | |
| 68 | 69 | 70 | 71 | 72 | 73 | 74 | 75 | 76 | 77 | 78 | 79 | 2 | 1 |
| c | c | c | Yes | Yes | Yes | b | | Yes | c | c | c | Honjaram | 1364 |
| c | c | c | Yes | Yes | Yes | c | | Yes | a | c | a | Kakarapalle | 1365 |
| c | c | c | Yes | Yes | Yes | b | | Yes | a | c | a | Mandarada | 1366 |
| c | c | c | Yes | Yes | Yes | c | | Yes | a | c | a | Mukundapuram | 1367 |
| c | c | c | Yes | Yes | Yes | c | | Yes | a | c | a | Akkarapalle | 1368 |
| c | c | c | Yes | Yes | Yes | b | | Yes | b | c | b | Modugulapeta | 1369 |
| | | | | | | | | | | | | Mokshaseetharamapuram | 1370 |
| c | c | c | Yes | Yes | Yes | c | | Yes | b | c | b | Pullita | 1371 |
| c | c | c | Yes | a | Yes | b | | Yes | b | c | c | Lingapuram | 1372 |
| c | c | c | Yes | Yes | Yes | Yes | | Yes | c | c | c | Mamidipalle | 1373 |
| c | c | c | Yes | Yes | Yes | c | | Yes | c | c | c | Suravaram | 1374 |
| c | c | c | Yes | a | Yes | b | | Yes | b | c | b | Narayanarajapuram | 1375 |
| c | c | c | Yes | Yes | Yes | c | | Yes | b | c | b | Govindapuram | 1376 |
| c | b | c | Yes | Yes | Yes | b | | Yes | b | c | b | Chintalapeta | 1377 |
| c | c | c | Yes | a | Yes | b | | Yes | b | c | b | Shalipeta | 1378 |
| c | c | c | Yes | Yes | Yes | b | | Yes | b | b | b | Ramarayapuram | 1379 |
| c | b | c | Yes | Yes | Yes | b | | Yes | b | c | b | Manthina | 1380 |
| c | c | c | Yes | Yes | Yes | c | | Yes | b | c | b | Mirthivalasa | 1381 |
| c | b | c | Yes | Yes | Yes | b | | Yes | b | c | b | Appalaagraharam | 1382 |
| c | c | c | Yes | a | Yes | b | | Yes | a | c | b | Seshadripuram | 1383 |
| c | c | c | Yes | Yes | Yes | Yes | | Yes | Yes | b | c | Mandavakuriti | 1384 |
| c | c | c | Yes | b | Yes | b | | Yes | a | b | b | Janakipuram | 1385 |

**Census of India 2011- Village Directory
Amenities and Land use (As on 2009)**

Name of District : Srikakulam

Location Code No.: 542

Name of Mandal Parishad : Santhakaviti

Location Code No.: 0470

| Sl. No. | Name of Village | Availability of miscellaneous facilities (If amenities available code -Yes is given, If not available within the village, the distance range code viz; a for < 5 Kms, b for 5-10 Kms and c for 10+ kms of nearest place where facility is available is given). | | | | | | | | | |
|---------|-----------------------|--|---------------------------------------|-------------------------|-------------|--------------------------------|---|--|------------------------------|--|----------------------------------|
| | | Self-Help Group (SHG) | Public distribution system (PDS) shop | Mandis / Regular market | Weekly Haat | Agricultural marketing society | Integrated Child Development Scheme (Nutritional Centres) | Anganwadi Centre (Nutritional Centres) | Others (Nutritional Centres) | ASHA (Accredited Social Health Activist) | Community centre with/without TV |
| 1 | 2 | 80 | 81 | 82 | 83 | 84 | 85 | 86 | 87 | 88 | 89 |
| 1364 | Honjaram | Yes | Yes | Yes | c | c | Yes | Yes | Yes | Yes | c |
| 1365 | Kakarapalle | Yes | Yes | a | c | c | Yes | Yes | Yes | Yes | c |
| 1366 | Mandarada | Yes | Yes | b | c | c | Yes | Yes | Yes | Yes | c |
| 1367 | Mukundapuram | Yes | Yes | b | c | c | Yes | Yes | Yes | Yes | c |
| 1368 | Akkarapalle | Yes | Yes | b | c | c | Yes | Yes | Yes | Yes | c |
| 1369 | Modugulapeta | Yes | Yes | b | c | c | Yes | Yes | Yes | Yes | c |
| 1370 | Mokshaseetharamapuram | | | | | | | | | | |
| 1371 | Pullita | Yes | Yes | b | c | c | Yes | Yes | Yes | Yes | c |
| 1372 | Lingapuram | Yes | Yes | a | b | b | Yes | Yes | Yes | Yes | b |
| 1373 | Mamidipalle | Yes | Yes | Yes | c | c | Yes | Yes | Yes | Yes | c |
| 1374 | Suravaram | Yes | Yes | a | c | c | Yes | Yes | Yes | Yes | c |
| 1375 | Narayanarajapuram | Yes | Yes | a | c | c | Yes | a | Yes | a | c |
| 1376 | Govindapuram | Yes | Yes | b | c | c | Yes | Yes | Yes | Yes | c |
| 1377 | Chintalapeta | Yes | Yes | b | c | c | Yes | Yes | Yes | Yes | c |
| 1378 | Shalipeta | Yes | Yes | b | c | c | Yes | Yes | Yes | Yes | c |
| 1379 | Ramarayapuram | Yes | Yes | b | c | c | Yes | Yes | Yes | Yes | c |
| 1380 | Manthina | Yes | Yes | b | c | c | Yes | Yes | Yes | Yes | c |
| 1381 | Mirthivalasa | Yes | Yes | b | c | c | Yes | Yes | Yes | Yes | c |
| 1382 | Appalaagraharam | Yes | Yes | b | c | c | Yes | Yes | Yes | Yes | c |
| 1383 | Seshadripuram | Yes | Yes | a | c | c | Yes | a | Yes | a | c |
| 1384 | Mandavakuriti | Yes | Yes | Yes | b | b | Yes | Yes | Yes | Yes | b |
| 1385 | Janakipuram | Yes | Yes | a | c | c | Yes | a | Yes | a | c |

**Census of India 2011- Village Directory
Amenities and Land use (As on 2009)**

Name of District : Srikakulam

Location Code No.: 542

Name of Mandal Parishad : Santhakaviti

Location Code No.: 0470

| Availability of miscellaneous facilities (If amenities available code -Yes is given, If not available within the village, the distance range code viz; a for < 5 Kms, b for 5-10 Kms and c for 10+ kms of nearest place where facility is available is given). | | | | | | | | Availability of electricity (Yes/No) | | | | Nearest Town | | Name of Village | Sl. No. |
|--|---------------------------------|---------------------|----------------|---------------------|------------------|--------------------------|-----------------------------------|--------------------------------------|---|--------------------------------------|--------------------------------|--------------|---|-----------------------|---------|
| Sports Field, | Sports Club / Recreation Centre | Cinema / Video Hall | Public Library | Public Reading Room | Newspaper Supply | Assembly Polling station | Birth & Death Registration Office | Power Supply for Domestic Use (ED) | Power Supply for Agricultural Use (EAG) | Power Supply for Commercial Use (EC) | Power Supply for All Uses (EA) | Name | Distance range code i.e. a for <5 Kms, b for 5-10 Kms and c for 10+ kms | | |
| 90 | 91 | 92 | 93 | 94 | 95 | 96 | 97 | 98 | 99 | 100 | 101 | 102 | 103 | 2 | 1 |
| b | c | c | c | c | Yes | Yes | Yes | Yes | Yes | Yes | Yes | Rajam | c | Honjaram | 1364 |
| a | c | c | c | a | Yes | Yes | Yes | Yes | Yes | Yes | Yes | Rajam | c | Kakarapalle | 1365 |
| Yes | c | c | c | a | Yes | Yes | Yes | Yes | Yes | Yes | Yes | Rajam | c | Mandarada | 1366 |
| a | c | c | c | a | Yes | Yes | a | Yes | Yes | No | No | Rajam | c | Mukundapuram | 1367 |
| a | c | c | c | a | Yes | Yes | a | Yes | Yes | No | No | Rajam | c | Akkarapalle | 1368 |
| b | c | c | c | b | Yes | Yes | Yes | Yes | Yes | No | No | Rajam | c | Modugulapeta | 1369 |
| | | | | | | | | | | | | Rajam | c | Mokshaseetharamapuram | 1370 |
| b | c | c | c | b | Yes | Yes | Yes | Yes | Yes | No | No | Rajam | c | Pullita | 1371 |
| a | b | c | b | b | Yes | a | a | Yes | Yes | No | No | Rajam | b | Lingapuram | 1372 |
| Yes | c | c | c | c | Yes | Yes | Yes | Yes | Yes | Yes | Yes | Rajam | c | Mamidipalle | 1373 |
| a | c | c | c | c | Yes | Yes | Yes | Yes | Yes | Yes | Yes | Rajam | c | Suravaram | 1374 |
| b | c | c | c | b | Yes | a | Yes | Yes | Yes | No | No | Rajam | c | Narayanarajupuram | 1375 |
| b | c | c | c | b | Yes | Yes | Yes | Yes | Yes | Yes | Yes | Rajam | c | Govindapuram | 1376 |
| c | c | c | c | b | Yes | a | a | Yes | Yes | No | No | Rajam | c | Chintalapeta | 1377 |
| c | c | c | c | c | Yes | a | a | Yes | Yes | No | No | Rajam | c | Shalipeta | 1378 |
| c | c | c | c | b | Yes | Yes | Yes | Yes | Yes | No | No | Rajam | c | Ramarayapuram | 1379 |
| b | c | c | c | b | Yes | Yes | Yes | Yes | Yes | Yes | Yes | Rajam | c | Manthina | 1380 |
| b | c | c | c | b | Yes | Yes | Yes | Yes | Yes | Yes | Yes | Rajam | c | Mirthivalasa | 1381 |
| b | c | c | c | b | Yes | Yes | Yes | Yes | Yes | Yes | Yes | Rajam | c | Appalaagraharam | 1382 |
| a | c | c | c | b | Yes | a | a | Yes | Yes | No | No | Rajam | c | Seshadripuram | 1383 |
| Yes | b | b | b | b | Yes | Yes | Yes | Yes | Yes | Yes | Yes | Rajam | b | Mandavakuriti | 1384 |
| a | c | c | c | b | Yes | a | a | Yes | Yes | No | No | Rajam | c | Janakipuram | 1385 |

**Census of India 2011- Village Directory
Amenities and Land use (As on 2009)**

Name of District : Srikakulam

Location Code No.: 542

Name of Mandal Parishad : Santhakaviti

Location Code No.: 0470

| Sl. No. | Name of Village | Land Use | | | | | | | | | | |
|---------|-----------------------|---|----------------------------------|-------------------------------|--|--|-----------------------|---|-----------------|---------------|---------------------------|------------------------------|
| | | Area under different types of land use (in hectares rounded up to one decimal place) | | | | | | | | | | |
| | | Forests | Area under Non-agricultural Uses | Barren and Un-cultivable land | Permanent Pastures and Other Grazing Lands | Land Under Miscellaneous Tree Crops etc. | Culturable Waste Land | Fallow lands other than current fallows | Current Fallows | Net Area Sown | Total Irrigated Land Area | Total Un-irrigated Land Area |
| 1 | 2 | 104 | 105 | 106 | 107 | 108 | 109 | 110 | 111 | 112 | 113 | 114 |
| 1364 | Honjaram | 0 | 78.9 | 0 | 0 | 0 | 0 | 0 | 0.1 | 260 | 224.3 | 35.8 |
| 1365 | Kakarapalle | 0 | 9 | 14 | 0 | 0 | 0 | 2 | 25 | 117 | 115.4 | 28.6 |
| 1366 | Mandarada | 0 | 77.4 | 0 | 0 | 0 | 0 | 0 | 12.6 | 124 | 106.6 | 30 |
| 1367 | Mukundapuram | 0 | 20 | 0 | 0 | 0 | 0 | 0 | 27 | 89 | 61 | 55 |
| 1368 | Akkarapalle | 0 | 34 | 0 | 0 | 0 | 0 | 0 | 31 | 147 | 116.3 | 61.7 |
| 1369 | Modugulapeta | 0 | 11.9 | 1 | 0 | 0 | 0 | 0 | 3.1 | 87 | 78.2 | 11.9 |
| 1370 | Mokshaseetharamapuram | 0 | 7.5 | 0 | 0 | 0 | 0 | 0 | 5.3 | 56.2 | 38.8 | 22.8 |
| 1371 | Pullita | 0 | 32.4 | 0 | 0 | 0 | 0 | 0 | 0 | 183.6 | 75.1 | 108.5 |
| 1372 | Lingapuram | 0 | 15.6 | 0 | 0 | 0 | 0 | 0 | 0 | 58.4 | 43.7 | 14.7 |
| 1373 | Mamidipalle | 0 | 102.4 | 34 | 0 | 0 | 0 | 2 | 8.6 | 374 | 288.6 | 96 |
| 1374 | Suravaram | 0 | 44 | 0 | 0 | 0 | 0 | 2 | 26 | 194 | 212 | 10 |
| 1375 | Narayanarajapuram | 0 | 14 | 1 | 0 | 0 | 0 | 1 | 21 | 52 | 34 | 40 |
| 1376 | Govindapuram | 0 | 53.1 | 0 | 0 | 0 | 0 | 0 | 2.9 | 164 | 93.8 | 73.1 |
| 1377 | Chintalapeta | 0 | 36.1 | 0 | 0 | 0 | 0 | 0 | 0 | 52.9 | 42.9 | 10 |
| 1378 | Shalipeta | 0 | 10.7 | 0 | 0 | 0 | 0 | 0 | 7.3 | 34 | 31.2 | 10.1 |
| 1379 | Ramarayapuram | 0 | 20 | 16 | 0 | 0 | 0 | 0 | 2 | 128 | 105.1 | 24.9 |
| 1380 | Manthina | 0 | 91.9 | 0 | 0 | 0 | 0 | 0 | 54.1 | 414 | 316.8 | 151.3 |
| 1381 | Mirthivalasa | 0 | 44.5 | 0 | 0 | 0 | 2 | 0 | 0 | 293.5 | 140 | 153.5 |
| 1382 | Appalaagraharam | 0 | 14.9 | 0 | 0 | 0 | 0 | 2.1 | 0 | 76 | 43.1 | 35 |
| 1383 | Seshadripuram | 0 | 9.8 | 0 | 0 | 0 | 0 | 2 | 6.2 | 36 | 34.5 | 9.7 |
| 1384 | Mandavakuriti | 0 | 313.9 | 39 | 0 | 0 | 0 | 2 | 137.1 | 1030 | 1064.3 | 104.8 |
| 1385 | Janakipuram | 0 | 8 | 0 | 0 | 0 | 0 | 0 | 39.4 | 41.6 | 40 | 41 |

**Census of India 2011- Village Directory
Amenities and Land use (As on 2009)**

Name of District : Srikakulam

Location Code No.: 542

Name of Mandal Parishad : Santhakaviti

Location Code No.: 0470

| Land Use | | | | | Name of three most important commodities manufactured | | | Name of Village | Sl. No. |
|--|------------------------|------------------|-----------------|-----------|---|--------|-------|-----------------------|---------|
| Area irrigated by source (in hectare). | | | | | First | Second | Third | | |
| Canals (C) | Wells/Tube-wells(W/TW) | Tanks/Lakes(T/L) | Water Falls(WF) | Others(O) | | | | | |
| 115 | 116 | 117 | 118 | 119 | 120 | 121 | 122 | 2 | 1 |
| 224.3 | 0 | 0 | 0 | 0 | Jaggery | | | Honjaram | 1364 |
| 105.4 | 0 | 10 | 0 | 0 | | | | Kakarapalle | 1365 |
| 106.6 | 0 | 0 | 0 | 0 | | | | Mandarada | 1366 |
| 0 | 56 | 5 | 0 | 0 | | | | Mukundapuram | 1367 |
| 0 | 116.3 | 0 | 0 | 0 | | | | Akkrapalle | 1368 |
| 0 | 78.2 | 0 | 0 | 0 | | | | Modugulapeta | 1369 |
| 0 | 38.8 | 0 | 0 | 0 | | | | Mokshaseetharamapuram | 1370 |
| 0 | 69 | 6.1 | 0 | 0 | | | | Pullita | 1371 |
| 0 | 0 | 43.7 | 0 | 0 | | | | Lingapuram | 1372 |
| 0 | 288.6 | 0 | 0 | 0 | | | | Mamidipalle | 1373 |
| 0 | 212 | 0 | 0 | 0 | | | | Suravaram | 1374 |
| 0 | 34 | 0 | 0 | 0 | | | | Narayanarajupuram | 1375 |
| 0 | 74.8 | 19 | 0 | 0 | | | | Govindapuram | 1376 |
| 0 | 0 | 42.9 | 0 | 0 | | | | Chintalapeta | 1377 |
| 31.2 | 0 | 0 | 0 | 0 | | | | Shalipeta | 1378 |
| 103.1 | 0 | 2 | 0 | 0 | | | | Ramarayapuram | 1379 |
| 316.8 | 0 | 0 | 0 | 0 | | | | Manthina | 1380 |
| 113 | 0 | 27 | 0 | 0 | | | | Mirthivalasa | 1381 |
| 43.1 | 0 | 0 | 0 | 0 | | | | Appalaagraharam | 1382 |
| 34.5 | 0 | 0 | 0 | 0 | | | | Seshadripuram | 1383 |
| 1064.3 | 0 | 0 | 0 | 0 | | | | Mandavakuriti | 1384 |
| 40 | 0 | 0 | 0 | 0 | | | | Janakipuram | 1385 |

**Census of India 2011- Village Directory
Amenities and Land use (As on 2009)**

Name of District : Srikakulam

Location Code No.: 542

Name of Mandal Parishad : Santhakaviti

Location Code No.: 0470

| Sl. No. | Name of Village | Location code no. | Total area of the village (in hectares rounded up to one decimal place) | Total population (2011 census) | Number of households (2011 census) | Number of educational amenities available (If not available within the village, the distance range code viz; a for < 5 Kms, b for 5-10 Kms and c for 10+ kms of nearest place where facility is available is given). | | | | | | | | | |
|--------------|------------------------------|-------------------|--|----------------------------------|------------------------------------|--|--------------------|-------------------|----------------------|------------------------------|---|-------------------------|----------------------|---------------------------|------------------|
| | | | | | | Pre-Primary school (PP) | Primary school (P) | Middle school (M) | Secondary School (S) | Senior Secondary school (SS) | Degree college of arts science & commerce (ASC) | Engineering college(EC) | Medical college (MC) | Management institute (MI) | Polytechnic (Pt) |
| 1 | 2 | 3 | 4 | 5 | 6 | 7 | 8 | 9 | 10 | 11 | 12 | 13 | 14 | 15 | 16 |
| 1386 | Siripuram | 581300 | 1365 | 5206 | 1391 | 1 | 5 | 2 | 1 | b | b | c | c | c | c |
| 1387 | Podali | 581301 | 239 | 887 | 226 | c | 2 | a | a | c | c | c | c | c | c |
| 1388 | Chittaripuram | 581302 | 182 | 914 | 246 | c | 1 | 1 | c | c | c | c | c | c | c |
| 1389 | Garanaidupeta | 581303 | 130 | 423 | 116 | c | 1 | a | c | c | c | c | c | c | c |
| 1390 | Panasapeta | 581304 | 83 | 586 | 167 | c | 1 | a | a | c | c | c | c | c | c |
| 1391 | Geddaivalasa Narasimha Puram | 581305 | 214 | 948 | 271 | b | 1 | a | a | c | c | c | c | c | c |
| 1392 | Valtair | 581306 | 164 | 2279 | 621 | c | 1 | 1 | 1 | c | c | c | c | c | c |
| 1393 | Kavali | 581307 | 147 | 983 | 225 | c | 1 | a | a | c | c | c | c | c | c |
| Total | | | 13649 | 65419 | 16863 | 1 | 70 | 23 | 8 | 1 | 1 | 0 | 0 | 0 | 0 |

**Census of India 2011- Village Directory
Amenities and Land use (As on 2009)**

Name of District : Srikakulam

Location Code No.: 542

Name of Mandal Parishad : Santhakaviti

Location Code No.: 0470

| Number of educational amenities available (If not available within the village, the distance range code viz; a for <5 Kms, b for 5-10 Kms and c for 10+ kms of nearest place where facility is available is given). | | | | Number of Medical Amenities available. (If not available within the village, the distance range code viz; a for <5 Kms, b for 5-10 Kms and c for 10+ kms of nearest place where facility is available is given). | | | | | | | | | | Name of Village | Sl. No. | |
|---|-----------------------------------|-----------------------------------|------------------|--|-----------------------------|---------------------------------|--|--------------------|--------------------------|------------------------------------|----------------|--------------------------|----------------------------|-----------------|-----------------------------|-----------------------------|
| Vocational training school /ITI | Non-formal training centre (NFTC) | Special school for disabled (SSD) | Others (specify) | Community health centre (CHC) | Primary health centre (PHC) | Primary health sub centre (PHS) | Maternity and child welfare centre (MCW) | T. B. clinic (TBC) | Hospital-allopathic (HA) | Hospital-alternative medicine (HO) | Dispensary (D) | Veterinary hospital (VH) | Mobile health clinic (MHC) | | | Family welfare centre (FWC) |
| 17 | 18 | 19 | 20 | 21 | 22 | 23 | 24 | 25 | 26 | 27 | 28 | 29 | 30 | 31 | 2 | 1 |
| c | c | c | | c | b | 1 | c | c | c | c | c | b | a | c | Siripuram | 1386 |
| c | c | c | | c | c | b | c | c | c | c | c | c | 1 | c | Podali | 1387 |
| c | c | c | | c | c | a | c | c | c | c | c | c | 1 | c | Chittaripuram | 1388 |
| c | c | c | | c | c | a | c | c | c | c | c | c | 1 | c | Garanaidupeta | 1389 |
| c | c | c | | c | c | a | c | c | c | c | c | c | 1 | c | Panasapeta | 1390 |
| c | c | c | | c | c | a | c | c | c | c | c | c | 1 | c | Geddavalasa Narasimha Puram | 1391 |
| c | c | c | | c | c | 1 | c | c | c | c | c | c | a | c | Valtair | 1392 |
| c | c | c | | c | c | 1 | c | c | c | c | c | c | a | c | Kavali | 1393 |
| 0 | 0 | 0 | 0 | 0 | 1 | 14 | 0 | 0 | 0 | 0 | 1 | 1 | 36 | 0 | | |

**Census of India 2011- Village Directory
Amenities and Land use (As on 2009)**

Name of District : Srikakulam

Location Code No.: 542

Name of Mandal Parishad : Santhakaviti

Location Code No.: 0470

| Sl. No. | Name of Village | Number of Non-Government Medical Amenities available. | | | | | | | Availability of drinking water - Yes / No | | | | | | | |
|--------------|-----------------------------|---|---------------------------------------|--|-------------------------------------|---|---------------|----------|---|---------------------------------------|-----------|------------------------|----------|---------------|--------------------|----------|
| | | Charitable non Govt. hospital/Nursing home. | Medical practitioner with MBBS Degree | Medical practitioner with other degree | Medical practitioner with no degree | Traditional practitioner and faith healer | Medicine Shop | Others | Tap water (Treated/Untreated) | Well water (Covered / Uncovered well) | Hand Pump | Tube wells / Bore well | Spring | River / Canal | Tank / Pond / Lake | Others |
| 1 | 2 | 32 | 33 | 34 | 35 | 36 | 37 | 38 | 39 | 40 | 41 | 42 | 43 | 44 | 45 | 46 |
| 1386 | Siripuram | 0 | 0 | 0 | 0 | 0 | 0 | 0 | Yes | Yes | Yes | No | No | No | No | No |
| 1387 | Podali | 0 | 0 | 0 | 0 | 0 | 0 | 0 | No | Yes | Yes | No | No | Yes | No | No |
| 1388 | Chittaripuram | 0 | 0 | 0 | 0 | 0 | 0 | 0 | Yes | Yes | Yes | No | No | Yes | No | No |
| 1389 | Garanaidupeta | 0 | 0 | 0 | 0 | 0 | 0 | 0 | No | Yes | Yes | No | No | Yes | No | No |
| 1390 | Panasapeta | 0 | 0 | 0 | 0 | 0 | 0 | 0 | No | Yes | Yes | No | No | Yes | No | No |
| 1391 | Geddavalasa Narasimha Puram | 0 | 0 | 0 | 0 | 0 | 0 | 0 | Yes | Yes | Yes | No | No | No | No | No |
| 1392 | Valtair | 0 | 0 | 0 | 0 | 0 | 0 | 0 | No | Yes | Yes | No | No | No | No | No |
| 1393 | Kavali | 0 | 0 | 0 | 0 | 0 | 0 | 0 | Yes | Yes | Yes | No | No | No | No | No |
| Total | | 0 | 0 | 3 | 3 | 0 | 0 | 0 | 16 | 50 | 50 | 27 | 0 | 7 | 0 | 0 |

**Census of India 2011- Village Directory
Amenities and Land use (As on 2009)**

Name of District : Srikakulam

Location Code No.: 542

Name of Mandal Parishad : Santhakaviti

Location Code No.: 0470

| Availability of toilet & others Yes / No | | | | Communication and transport facilities (If amenities available code -Yes is given except for Village Pin Code ,If not available within the village , the distance range code viz; a for < 5 Kms, b for 5-10 Kms and c for 10+ kms of nearest place where facility is available is given). | | | | | | | | | Name of Village | Sl. No. |
|---|----------------------------------|---|--|---|-----------------------|--------------------------------|------------------|-------------------------|--------------------------|-----------------------|---|-----------------------------|-----------------|---------|
| Community toilet including bath. | Community toilet excluding bath. | Rural sanitary mart or sanitary hardware outlet available near the village. | Community bio- gas or recycle of waste for productive use. | Post office(PO) | Sub post office (SPO) | Post & Telegraph office (P&TO) | Village Pin Code | Telephones (Land lines) | Public call office (PCO) | Mobile phone coverage | Internet cafes/ Common service centre (CSC) | | | |
| 47 | 48 | 49 | 50 | 51 | 52 | 53 | 54 | 55 | 56 | 57 | 58 | 2 | 1 | |
| No | Yes | No | No | Yes | a | c | 532168 | Yes | Yes | Yes | c | Siripuram | 1386 | |
| No | No | No | No | a | a | c | 532168 | Yes | Yes | Yes | c | Podali | 1387 | |
| No | No | No | No | b | Yes | c | 532168 | Yes | Yes | Yes | c | Chittaripuram | 1388 | |
| No | No | No | No | a | a | c | 532168 | Yes | Yes | Yes | c | Garanaidupeta | 1389 | |
| No | No | No | No | b | a | c | 532168 | Yes | Yes | Yes | c | Panasapeta | 1390 | |
| No | No | No | No | a | a | c | 532168 | Yes | Yes | Yes | c | Geddavalasa Narasimha Puram | 1391 | |
| No | No | No | No | Yes | b | c | 532168 | Yes | Yes | Yes | c | Valtair | 1392 | |
| No | No | No | No | a | a | c | 532168 | Yes | Yes | Yes | c | Kavali | 1393 | |
| 0 | 2 | 0 | 0 | 6 | 14 | 0 | | 50 | 50 | 50 | 1 | | | |

**Census of India 2011- Village Directory
Amenities and Land use (As on 2009)**

Name of District : Srikakulam

Location Code No.: 542

Name of Mandal Parishad : Santhakaviti

Location Code No.: 0470

| Sl. No. | Name of Village | Communication and transport facilities (If amenities available code -Yes is given except for Village Pin Code, If not available within the village, the distance range code viz; a for < 5 Kms, b for 5-10 Kms and c for 10+ kms of nearest place where facility is available is given). | | | | | | | | |
|--------------|-----------------------------|--|--------------------------------|------------------|---------------------|----------------|----------|---|-------------------------|--------------------------|
| | | Private courier facility | Bus service (Public & Private) | Railway stations | Auto/Modified Autos | Taxis and Vans | Tractors | Cycle-pulled rickshaws(Manual & Machine driven) | Carts driven by animals | Sea /River ferry service |
| 1 | 2 | 59 | 60 | 61 | 62 | 63 | 64 | 65 | 66 | 67 |
| 1386 | Siripuram | c | Yes | c | Yes | b | c | | c | |
| 1387 | Podali | c | Yes | b | Yes | a | c | | c | |
| 1388 | Chittaripuram | c | Yes | c | a | Yes | c | | c | |
| 1389 | Garanaidupeta | c | a | c | Yes | a | b | | b | |
| 1390 | Panasapeta | c | a | b | Yes | b | b | | b | |
| 1391 | Geddavalasa Narasimha Puram | c | b | c | Yes | b | b | | b | |
| 1392 | Valtair | c | a | c | Yes | b | b | | b | |
| 1393 | Kavali | c | Yes | c | Yes | c | a | | a | |
| Total | | 0 | 34 | 0 | 41 | 2 | 0 | 6 | 0 | 0 |

**Census of India 2011- Village Directory
Amenities and Land use (As on 2009)**

Name of District : Srikakulam

Location Code No.: 542

Name of Mandal Parishad : Santhakaviti

Location Code No.: 0470

| Village connected to highways,village roads, banks & credit societies (If amenities available code -Yes is given, If not available within the village , the distance range code viz; a for < 5 Kms, b for 5-10 Kms and c for 10+ kms of nearest place where facility is available is given). | | | | | | | | | | | | Name of Village | Sl. No. |
|--|--------------------------------------|--|---|-------------------|----------------------|--|--|----------------------|---------------------------------------|-----------|-------------------------------------|-----------------------------|---------|
| 68 Connected to national highway(NH) | 69 Connected to state highway(SH) | 70 Connected to major district road (MDR) | 71 Connected to others district road | 72 Pucca roads | 73 Kutchcha roads | 74 Water bounded macadam(WBM) roads | 75 Navigable waterway (river/canal)(NW) | 76 Footpaths (FP) | 77 Commercial & Co-operative Banks | 78 ATM | 79 Agricultural Credit Societies | | |
| c | c | c | Yes | Yes | Yes | Yes | | Yes | Yes | b | b | Siripuram | 1386 |
| c | c | c | Yes | Yes | Yes | b | | Yes | a | c | c | Podali | 1387 |
| c | c | c | Yes | Yes | Yes | c | | Yes | a | c | c | Chittaripuram | 1388 |
| c | c | c | Yes | b | Yes | b | | Yes | b | c | c | Garanaidupeta | 1389 |
| c | c | c | Yes | Yes | Yes | b | | Yes | c | c | c | Panasapeta | 1390 |
| c | c | c | Yes | Yes | Yes | c | | Yes | c | c | c | Geddavalasa Narasimha Puram | 1391 |
| c | c | c | Yes | Yes | Yes | b | | Yes | c | c | c | Valtair | 1392 |
| c | c | c | Yes | Yes | Yes | c | | Yes | c | c | c | Kavali | 1393 |
| 0 | 0 | 0 | 50 | 40 | 50 | 5 | 0 | 50 | 3 | 0 | 1 | | |

**Census of India 2011- Village Directory
Amenities and Land use (As on 2009)**

Name of District : Srikakulam

Location Code No.: 542

Name of Mandal Parishad : Santhakaviti

Location Code No.: 0470

| Sl. No. | Name of Village | Availability of miscellaneous facilities (If amenities available code -Yes is given, If not available within the village, the distance range code viz; a for < 5 Kms, b for 5-10 Kms and c for 10+ kms of nearest place where facility is available is given). | | | | | | | | | |
|--------------|-----------------------------|--|---------------------------------------|-------------------------|-------------|--------------------------------|---|--|------------------------------|--|----------------------------------|
| | | Self-Help Group (SHG) | Public distribution system (PDS) shop | Mandis / Regular market | Weekly Haat | Agricultural marketing society | Integrated Child Development Scheme (Nutritional Centres) | Anganwadi Centre (Nutritional Centres) | Others (Nutritional Centres) | ASHA (Accredited Social Health Activist) | Community centre with/without TV |
| 1 | 2 | 80 | 81 | 82 | 83 | 84 | 85 | 86 | 87 | 88 | 89 |
| 1386 | Siripuram | Yes | Yes | Yes | c | c | Yes | Yes | Yes | Yes | c |
| 1387 | Podali | Yes | Yes | a | c | c | Yes | Yes | Yes | Yes | c |
| 1388 | Chittaripuram | Yes | Yes | b | c | c | Yes | Yes | Yes | Yes | c |
| 1389 | Garanaidupeta | Yes | Yes | b | c | c | Yes | Yes | Yes | Yes | c |
| 1390 | Panasapeta | Yes | Yes | b | c | c | Yes | Yes | Yes | Yes | c |
| 1391 | Geddavalasa Narasimha Puram | Yes | Yes | b | c | c | Yes | Yes | Yes | Yes | c |
| 1392 | Valtair | Yes | Yes | Yes | c | c | Yes | Yes | Yes | Yes | c |
| 1393 | Kavali | Yes | Yes | a | c | c | Yes | Yes | Yes | Yes | c |
| Total | | 50 | 48 | 9 | 0 | 0 | 50 | 46 | 50 | 45 | 0 |

**Census of India 2011- Village Directory
Amenities and Land use (As on 2009)**

Name of District : Srikakulam

Location Code No.: 542

Name of Mandal Parishad : Santhakaviti

Location Code No.: 0470

| Availability of miscellaneous facilities (If amenities available code -Yes is given, If not available within the village, the distance range code viz; a for < 5 Kms, b for 5-10 Kms and c for 10+ kms of nearest place where facility is available is given). | | | | | | | | Availability of electricity (Yes/No) | | | | Nearest Town | | Name of Village | Sl. No. |
|--|---------------------------------|---------------------|----------------|---------------------|------------------|--------------------------|-----------------------------------|--------------------------------------|---|--------------------------------------|--------------------------------|--------------|---|------------------------------|---------|
| Sports Field, | Sports Club / Recreation Centre | Cinema / Video Hall | Public Library | Public Reading Room | Newspaper Supply | Assembly Polling station | Birth & Death Registration Office | Power Supply for Domestic Use (ED) | Power Supply for Agricultural Use (EAG) | Power Supply for Commercial Use (EC) | Power Supply for All Uses (EA) | Name | Distance range code i.e. a for <5 Kms, b for 5-10 Kms and c for 10+ kms | | |
| 90 | 91 | 92 | 93 | 94 | 95 | 96 | 97 | 98 | 99 | 100 | 101 | 102 | 103 | 2 | 1 |
| Yes | c | c | c | a | Yes | Yes | Yes | Yes | Yes | Yes | Yes | Rajam | c | Siripuram | 1386 |
| a | c | c | c | c | Yes | a | a | Yes | Yes | No | No | Rajam | c | Podali | 1387 |
| b | c | c | c | b | Yes | Yes | Yes | Yes | Yes | Yes | Yes | Rajam | c | Chittaripuram | 1388 |
| b | c | c | c | c | Yes | a | a | Yes | Yes | No | No | Rajam | c | Garanaidupeta | 1389 |
| b | c | c | c | c | Yes | a | a | Yes | Yes | No | No | Srikakulam | c | Panasapeta | 1390 |
| a | c | c | c | c | Yes | Yes | Yes | Yes | Yes | Yes | Yes | Srikakulam | c | Geddaivalasa Narasimha Puram | 1391 |
| Yes | c | c | c | c | Yes | Yes | Yes | Yes | Yes | Yes | Yes | Rajam | c | Valtair | 1392 |
| a | c | c | c | b | Yes | a | a | Yes | Yes | No | No | Rajam | c | Kavali | 1393 |
| 7 | 0 | 0 | 0 | 1 | 50 | 34 | 33 | 50 | 50 | 29 | 29 | | 0 | | |

**Census of India 2011- Village Directory
Amenities and Land use (As on 2009)**

Name of District : Srikakulam

Location Code No.: 542

Name of Mandal Parishad : Santhakaviti

Location Code No.: 0470

| Sl. No. | Name of Village | Land Use | | | | | | | | | | |
|--------------|-----------------------------|---|----------------------------------|-------------------------------|--|--|-----------------------|---|-----------------|---------------|---------------------------|------------------------------|
| | | Area under different types of land use (in hectares rounded up to one decimal place) | | | | | | | | | | |
| | | Forests | Area under Non-agricultural Uses | Barren and Un-cultivable land | Permanent Pastures and Other Grazing Lands | Land Under Miscellaneous Tree Crops etc. | Culturable Waste Land | Fallow lands other than current fallows | Current Fallows | Net Area Sown | Total Irrigated Land Area | Total Un-irrigated Land Area |
| 1 | 2 | 104 | 105 | 106 | 107 | 108 | 109 | 110 | 111 | 112 | 113 | 114 |
| 1386 | Siripuram | 0 | 390.7 | 0 | 0 | 0 | 1.1 | 0 | 62.2 | 911 | 838.5 | 134.7 |
| 1387 | Podali | 0 | 50.7 | 0 | 0 | 0 | 0 | 0 | 0 | 188.3 | 172.4 | 15.9 |
| 1388 | Chittaripuram | 0 | 65 | 0 | 0 | 0 | 0 | 0 | 28 | 89 | 75 | 42 |
| 1389 | Garanaidupeta | 0 | 46.2 | 0 | 0 | 0 | 0 | 0 | 14.9 | 68.9 | 55 | 28.8 |
| 1390 | Panasapeta | 0 | 14.9 | 0 | 0 | 0 | 0 | 0 | 0 | 68.1 | 59.8 | 8.3 |
| 1391 | Geddavalasa Narasimha Puram | 0 | 26.1 | 0 | 0 | 0 | 0 | 0 | 101.9 | 86 | 186 | 1.9 |
| 1392 | Valtair | 0 | 28.1 | 0 | 0 | 0 | 0 | 2 | 43.9 | 90 | 116.6 | 19.4 |
| 1393 | Kavali | 0 | 22.7 | 5 | 0 | 0 | 0 | 0 | 19.3 | 100 | 77.7 | 41.6 |
| Total | | 0 | 3019.3 | 390.3 | 0 | 18 | 14.9 | 18.7 | 795.2 | 9392.6 | 7560.7 | 2646 |

**Census of India 2011- Village Directory
Amenities and Land use (As on 2009)**

Name of District : Srikakulam

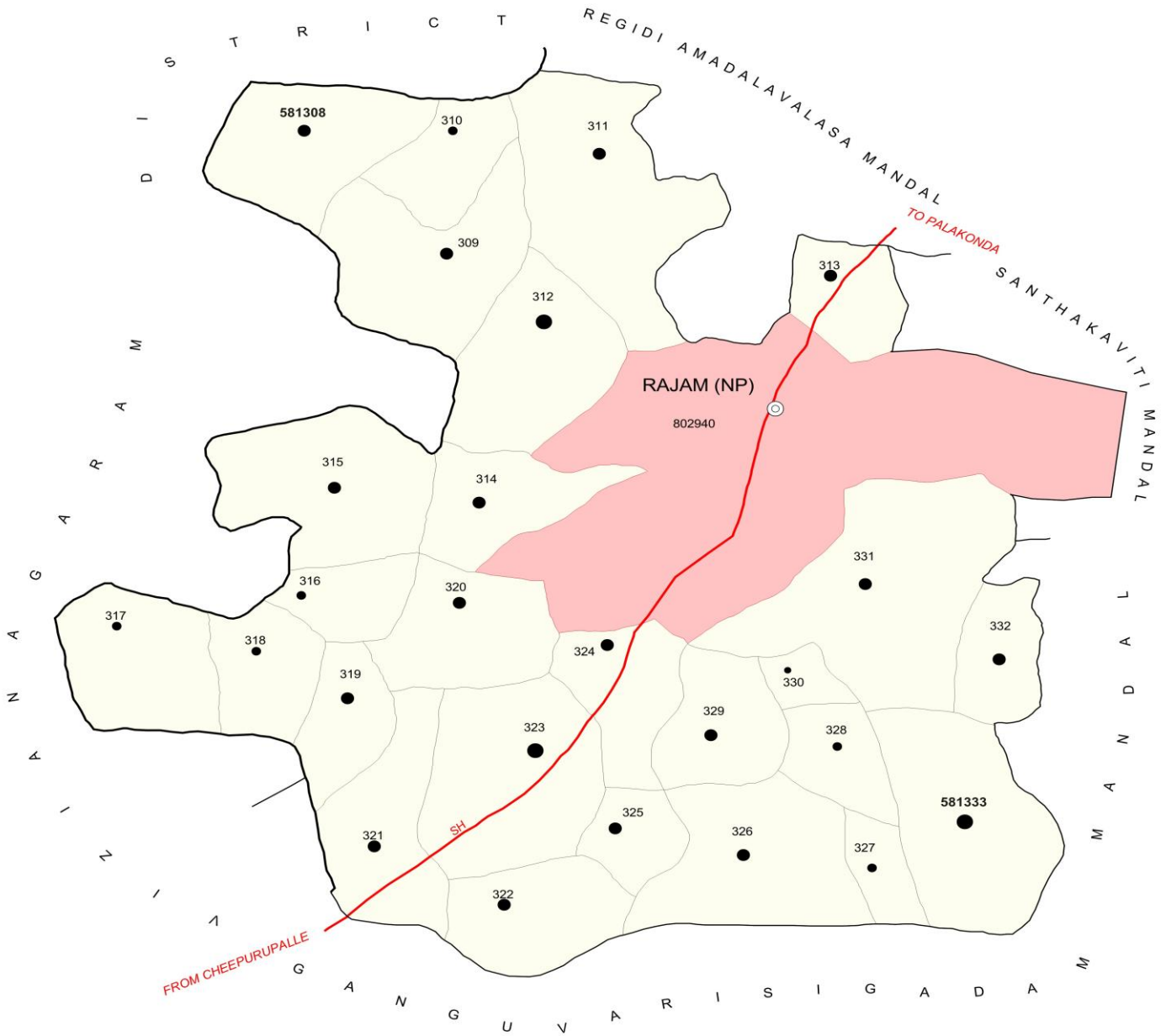
Location Code No.: 542

Name of Mandal Parishad : Santhakaviti

Location Code No.: 0470

| Land Use | | | | | Name of three most important commodities manufactured | | | Name of Village | Sl. No. |
|--|------------------------|------------------|-----------------|-----------|---|--------|-------|-----------------------------|---------|
| Area irrigated by source (in hectare). | | | | | First | Second | Third | | |
| Canals (C) | Wells/Tube-wells(W/TW) | Tanks/Lakes(T/L) | Water Falls(WF) | Others(O) | | | | | |
| 115 | 116 | 117 | 118 | 119 | 120 | 121 | 122 | 2 | 1 |
| 838.5 | 0 | 0 | 0 | 0 | | | | Siripuram | 1386 |
| 172.4 | 0 | 0 | 0 | 0 | | | | Podali | 1387 |
| 75 | 0 | 0 | 0 | 0 | | | | Chittaripuram | 1388 |
| 55 | 0 | 0 | 0 | 0 | | | | Garanaidupeta | 1389 |
| 59.8 | 0 | 0 | 0 | 0 | | | | Panasapeta | 1390 |
| 3.6 | 101 | 81.4 | 0 | 0 | | | | Geddavalasa Narasimha Puram | 1391 |
| 116.6 | 0 | 0 | 0 | 0 | | | | Valtair | 1392 |
| 77.7 | 0 | 0 | 0 | 0 | | | | Kavali | 1393 |
| 4894 | 1901.9 | 764.8 | 0 | 0 | | | | | |

INDIA
ANDHRA PRADESH
RAJAM MANDAL
SRIKAKULAM DISTRICT



| | |
|---|-----------|
| BOUNDARY, DISTRICT..... | ————— |
| " MANDAL | ————— |
| " VILLAGE WITH MDDS CODE | 581308 |
| HEADQUARTERS, MANDAL | ⊙ |
| POPULATION SIZE OF VILLAGES: BELOW 200, | ○ |
| 200-499, 500-999, 1000-4999, 5000 AND ABOVE ... | ● ● ● ● ● |
| STAT UTORY TOWN WITH MDDS CODE | 802940 |
| STATE HIGHWAY | —SH— |

Note:- Rajam CT, Kondampeta , Saradhi , Kothavalasa , Gopalapuram and Ponugutivalasa villages are fully included in RAJAM (NP)

AREA : 126.74 Sq. Kms.
 POPULATION : 94039
 No.OF TOWNS : 1
 No.OF VILLAGES : 26
 DISTANCE FROM Dist. HQttrs.
 TO MANDAL : 40 Kms.

**ALPHABETICAL LIST OF VILLAGES (MANDAL PARISHAD WISE)
SRIKAKULAM DISTRICT**

| Sl. No. | Name of Village | 2011 Census Location Code No. | 2001 Census Location Code No. |
|--|-----------------------|----------------------------------|----------------------------------|
| 1 | 2 | 3 | 4 |
| Name of Mandal Parishad : Rajam | | | |
| Name of Mandal : Rajam (0028) | | | |
| 1 | Aguru | 2854204796581309 | 2811002801231300 |
| 2 | Amaram | 2854204796581310 | 2811002801231400 |
| 3 | Anthakapalli | 2854204796581331 | 2811002801233900 |
| 4 | Boddam | 2854204796581323 | 2811002801233100 |
| 5 | Boddavalasa | 2854204796581327 | 2811002801233500 |
| 6 | Bomminaidu Valasa | 2854204796581318 | 2811002801232600 |
| 7 | D.R.N. Valasa | 2854204796581308 | 2811002801231200 |
| 8 | Gadimudidam | 2854204796581311 | 2811002801231500 |
| 9 | Garraju Cheepurupalli | 2854204796581321 | 2811002801232900 |
| 10 | Guravam | 2854204796581313 | 2811002801231800 |
| 11 | Guyyanna Valasa | 2854204796581328 | 2811002801233600 |
| 12 | Illamnaidu Valasa | 2854204796581316 | 2811002801232400 |
| 13 | Kancharam | 2854204796581312 | 2811002801231600 |
| 14 | Kotaripuram | 2854204796581325 | 2811002801233300 |
| 15 | Maredubaka | 2854204796581320 | 2811002801232800 |
| 16 | Muddadajogi Valasa | 2854204796581319 | 2811002801232700 |
| 17 | Nandabalaga | 2854204796581326 | 2811002801233400 |
| 18 | Ommi | 2854204796581315 | 2811002801232300 |
| 19 | Penubaka | 2854204796581324 | 2811002801233200 |
| 20 | Pogiri | 2854204796581333 | 2811002801234100 |
| 21 | Rajayyapeta | 2854204796581314 | 2811002801232200 |
| 22 | Ramanujulapeta | 2854204796581330 | 2811002801233800 |
| 23 | Soperu | 2854204796581322 | 2811002801233000 |
| 24 | Syampuram | 2854204796581329 | 2811002801233700 |
| 25 | V R Agraharam | 2854204796581332 | 2811002801234000 |
| 26 | Vijayaramapuram | 2854204796581317 | 2811002801232500 |

**Census of India 2011- Village Directory
Amenities and Land use (As on 2009)**

Name of District : Srikakulam

Location Code No.: 542

Name of Mandal Parishad : Rajam

Location Code No.: 0471

| Sl. No. | Name of Village | Location code no. | Total area of the village (in hectares rounded up to one decimal place) | Total population (2011 census) | Number of households (2011 census) | Number of educational amenities available (If not available within the village, the distance range code viz; a for < 5 Kms, b for 5-10 Kms and c for 10+ kms of nearest place where facility is available is given). | | | | | | | | | |
|--------------|-----------------------|-------------------|--|----------------------------------|------------------------------------|--|--------------------|-------------------|----------------------|------------------------------|---|-------------------------|----------------------|---------------------------|------------------|
| | | | | | | Pre-Primary school (PP) | Primary school (P) | Middle school (M) | Secondary School (S) | Senior Secondary school (SS) | Degree college of arts science & commerce (ASC) | Engineering college(EC) | Medical college (MC) | Management institute (MI) | Polytechnic (Pt) |
| 1 | 2 | 3 | 4 | 5 | 6 | 7 | 8 | 9 | 10 | 11 | 12 | 13 | 14 | 15 | 16 |
| 1394 | D.R.N. Valasa | 581308 | 437 | 2441 | 584 | b | 2 | 2 | b | b | b | b | c | b | c |
| 1395 | Aguru | 581309 | 590 | 1489 | 399 | a | 2 | 2 | a | b | b | b | c | c | b |
| 1396 | Amaram | 581310 | 331 | 923 | 226 | b | 2 | a | a | b | b | b | c | b | b |
| 1397 | Gadimudidam | 581311 | 919 | 2889 | 723 | b | 2 | 1 | b | b | b | b | c | c | c |
| 1398 | Kancharam | 581312 | 474 | 5237 | 1275 | 1 | 3 | 3 | 2 | a | a | a | c | a | a |
| 1399 | Guravam | 581313 | 421 | 3083 | 724 | a | 2 | 1 | a | a | a | a | c | a | b |
| 1400 | Rajayyapeta | 581314 | 314 | 2133 | 511 | a | 2 | 2 | a | b | b | b | c | b | b |
| 1401 | Ommi | 581315 | 582 | 2064 | 522 | a | 5 | 1 | b | b | b | b | c | b | b |
| 1402 | Illamnaidu Valasa | 581316 | 222 | 608 | 139 | a | 2 | 1 | a | b | b | b | c | b | b |
| 1403 | Vijayaramapuram | 581317 | 166 | 571 | 152 | a | 1 | a | b | c | c | c | c | b | c |
| 1404 | Bomminaidu Valasa | 581318 | 258 | 843 | 195 | b | 2 | 1 | b | c | c | c | c | b | c |
| 1405 | Muddadajogi Valasa | 581319 | 210 | 1805 | 380 | b | 2 | a | a | b | b | b | c | c | b |
| 1406 | Maredubaka | 581320 | 528 | 1436 | 376 | c | 2 | 2 | a | a | a | a | c | a | b |
| 1407 | Garraju Cheepurupalli | 581321 | 450 | 1795 | 380 | c | 2 | 1 | a | b | b | b | c | c | b |
| 1408 | Soperu | 581322 | 387 | 1307 | 359 | b | 1 | a | a | b | b | b | c | c | c |
| 1409 | Boddam | 581323 | 702 | 5039 | 1228 | b | 4 | 1 | 1 | b | b | b | c | c | b |
| 1410 | Penubaka | 581324 | 450 | 3280 | 817 | 1 | 1 | 1 | a | a | a | a | c | b | a |
| 1411 | Kotaripuram | 581325 | 180 | 1327 | 311 | c | 1 | 1 | a | a | b | b | c | c | b |
| 1412 | Nandabalaga | 581326 | 859 | 1304 | 340 | c | 1 | a | a | b | b | b | c | c | b |
| 1413 | Boddavalasa | 581327 | 282 | 672 | 142 | c | 1 | a | a | c | c | c | c | b | c |
| 1414 | Guyyanna Valasa | 581328 | 240 | 695 | 187 | b | 1 | 1 | b | b | b | b | c | b | b |
| 1415 | Syampuram | 581329 | 311 | 1257 | 303 | a | 1 | 1 | a | a | a | a | c | a | a |
| 1416 | Ramanujulapeta | 581330 | 112 | 331 | 84 | a | 1 | a | a | a | a | a | c | a | a |
| 1417 | Anthakapalli | 581331 | 548 | 3185 | 763 | a | 1 | 1 | a | a | a | a | c | a | a |
| 1418 | V R Agraharam | 581332 | 326 | 1015 | 272 | b | 1 | 1 | a | b | b | b | c | b | b |
| 1419 | Pogiri | 581333 | 630 | 5113 | 1233 | 1 | 2 | 1 | 1 | b | b | b | c | b | b |
| Total | | | 10929 | 51842 | 12625 | 3 | 47 | 25 | 4 | 0 | 0 | 0 | 0 | 0 | 0 |

**Census of India 2011- Village Directory
Amenities and Land use (As on 2009)**

Name of District : Srikakulam

Location Code No.: 542

Name of Mandal Parishad : Rajam

Location Code No.: 0471

| Number of educational amenities available (If not available within the village, the distance range code viz; a for <5 Kms, b for 5-10 Kms and c for 10+ kms of nearest place where facility is available is given). | | | | Number of Medical Amenities available. (If not available within the village, the distance range code viz; a for < 5 Kms, b for 5-10 Kms and c for 10+ kms of nearest place where facility is available is given). | | | | | | | | | | Name of Village | Sl. No. | |
|---|-----------------------------------|-----------------------------------|------------------|---|-----------------------------|---------------------------------|--|--------------------|--------------------------|------------------------------------|----------------|--------------------------|----------------------------|-----------------|-----------------------|-----------------------------|
| Vocational training school /ITI | Non-formal training centre (NFTC) | Special school for disabled (SSD) | Others (specify) | Community health centre (CHC) | Primary health centre (PHC) | Primary health sub centre (PHS) | Maternity and child welfare centre (MCW) | T. B. clinic (TBC) | Hospital-allopathic (HA) | Hospital-alternative medicine (HO) | Dispensary (D) | Veterinary hospital (VH) | Mobile health clinic (MHC) | | | Family welfare centre (FWC) |
| 17 | 18 | 19 | 20 | 21 | 22 | 23 | 24 | 25 | 26 | 27 | 28 | 29 | 30 | 31 | 2 | 1 |
| b | b | b | | b | b | b | c | c | b | c | b | b | 1 | b | D.R.N. Valasa | 1394 |
| b | b | b | | b | b | b | c | c | b | c | b | b | 1 | b | Aguru | 1395 |
| b | b | b | | b | b | b | c | c | b | c | b | b | 1 | b | Amaram | 1396 |
| b | b | b | | b | b | 1 | c | c | b | c | b | b | a | b | Gadimudidam | 1397 |
| a | a | a | | a | b | 1 | c | c | a | c | a | a | a | a | Kancharam | 1398 |
| a | a | a | | a | a | 1 | c | c | a | c | a | a | a | a | Guravam | 1399 |
| b | b | b | | b | a | a | c | c | b | c | b | b | 1 | b | Rajayyapeta | 1400 |
| b | b | b | | b | b | b | c | c | b | c | b | b | 1 | b | Ommi | 1401 |
| b | b | b | | b | a | a | c | c | b | c | b | b | b | b | Illamnaidu Valasa | 1402 |
| c | c | c | | c | b | b | c | c | c | c | c | b | b | c | Vijayaramapuram | 1403 |
| c | c | c | | c | b | 1 | c | c | c | c | c | b | a | c | Bomminaidu Valasa | 1404 |
| b | c | b | | b | a | a | c | c | b | c | b | a | b | b | Muddadajogi Valasa | 1405 |
| b | b | b | | b | a | 1 | c | c | a | c | a | b | b | a | Maredubaka | 1406 |
| 1 | c | b | | b | a | a | c | c | b | c | b | b | a | b | Garraju Cheepurupalli | 1407 |
| b | b | b | | b | b | b | c | c | b | c | b | b | 1 | b | Soperu | 1408 |
| b | c | b | | b | 1 | 1 | c | c | b | c | b | 1 | b | b | Boddam | 1409 |
| a | a | a | | b | a | 1 | c | c | a | c | a | a | b | a | Penubaka | 1410 |
| b | b | b | | b | b | b | c | c | b | c | b | a | 1 | b | Kotaripuram | 1411 |
| b | b | b | | b | a | b | c | c | b | c | b | b | b | b | Nandalalaga | 1412 |
| c | c | c | | c | a | a | c | c | c | c | c | a | 1 | c | Boddavalasa | 1413 |
| b | c | c | | a | a | a | a | a | b | c | b | b | 1 | b | Guyyanna Valasa | 1414 |
| a | c | c | | a | a | a | c | c | a | c | a | a | 1 | a | Syampuram | 1415 |
| a | c | c | | a | a | a | c | c | a | c | a | a | 1 | a | Ramanujulapeta | 1416 |
| a | c | c | | a | a | a | c | c | a | c | a | a | a | a | Anthakapalli | 1417 |
| b | c | c | | b | a | a | c | c | b | c | b | a | 1 | b | V R Agraharam | 1418 |
| b | c | c | | b | 1 | 1 | c | c | b | c | b | 1 | a | b | Pogiri | 1419 |
| 1 | 0 | 0 | 0 | 0 | 2 | 8 | 0 | 0 | 0 | 0 | 0 | 2 | 12 | 0 | | |

**Census of India 2011- Village Directory
Amenities and Land use (As on 2009)**

Name of District : Srikakulam

Location Code No.: 542

Name of Mandal Parishad : Rajam

Location Code No.: 0471

| Sl. No. | Name of Village | Number of Non-Government Medical Amenities available. | | | | | | | Availability of drinking water - Yes / No | | | | | | | |
|--------------|-----------------------|---|---------------------------------------|--|-------------------------------------|---|---------------|----------|---|---------------------------------------|-----------|------------------------|----------|---------------|--------------------|----------|
| | | Charitable non Govt. hospital/Nursing home. | Medical practitioner with MBBS Degree | Medical practitioner with other degree | Medical practitioner with no degree | Traditional practitioner and faith healer | Medicine Shop | Others | Tap water (Treated/Untreated) | Well water (Covered / Uncovered well) | Hand Pump | Tube wells / Bore well | Spring | River / Canal | Tank / Pond / Lake | Others |
| 1 | 2 | 32 | 33 | 34 | 35 | 36 | 37 | 38 | 39 | 40 | 41 | 42 | 43 | 44 | 45 | 46 |
| 1394 | D.R.N. Valasa | 0 | 0 | 0 | 1 | 0 | 0 | 0 | No | Yes | Yes | Yes | No | No | No | Yes |
| 1395 | Aguru | 0 | 0 | 0 | 0 | 0 | 0 | 0 | Yes | Yes | Yes | No | No | No | No | No |
| 1396 | Amaram | 0 | 1 | 2 | 1 | 0 | 0 | 0 | No | Yes | Yes | No | No | No | No | No |
| 1397 | Gadimudidam | 0 | 0 | 0 | 1 | 0 | 0 | 0 | Yes | Yes | Yes | No | No | No | No | No |
| 1398 | Kancharam | 0 | 0 | 0 | 4 | 0 | 2 | 0 | Yes | Yes | Yes | No | No | No | No | No |
| 1399 | Guravam | 0 | 0 | 0 | 1 | 0 | 0 | 0 | Yes | Yes | Yes | No | No | No | No | No |
| 1400 | Rajayyapeta | 0 | 0 | 0 | 2 | 1 | 1 | 0 | No | Yes | Yes | No | No | No | No | No |
| 1401 | Ommi | 0 | 0 | 0 | 0 | 0 | 0 | 0 | No | Yes | Yes | No | No | No | No | No |
| 1402 | Illamnaidu Valasa | 0 | 0 | 0 | 1 | 0 | 0 | 0 | No | Yes | Yes | No | No | No | No | No |
| 1403 | Vijayaramapuram | 0 | 0 | 0 | 1 | 0 | 0 | 0 | No | Yes | Yes | No | No | No | No | No |
| 1404 | Bomminaidu Valasa | 0 | 0 | 0 | 0 | 0 | 0 | 0 | No | Yes | Yes | No | No | No | No | No |
| 1405 | Muddadajogi Valasa | 0 | 0 | 0 | 1 | 0 | 0 | 0 | No | Yes | Yes | No | No | No | No | No |
| 1406 | Maredubaka | 0 | 0 | 0 | 0 | 0 | 0 | 0 | No | Yes | Yes | No | No | No | No | No |
| 1407 | Garraju Cheepurupalli | 0 | 0 | 1 | 0 | 0 | 0 | 0 | No | Yes | Yes | No | No | No | No | No |
| 1408 | Soperu | 0 | 0 | 0 | 1 | 0 | 0 | 0 | Yes | No | Yes | No | No | No | No | No |
| 1409 | Boddam | 0 | 0 | 0 | 1 | 0 | 0 | 0 | No | Yes | Yes | No | No | No | No | No |
| 1410 | Penubaka | 0 | 0 | 0 | 1 | 0 | 1 | 0 | Yes | Yes | Yes | Yes | No | No | Yes | No |
| 1411 | Kotaripuram | 0 | 0 | 0 | 0 | 0 | 0 | 0 | No | Yes | Yes | No | No | No | No | No |
| 1412 | Nandabalaga | 0 | 0 | 0 | 0 | 0 | 0 | 0 | No | Yes | Yes | No | No | No | No | No |
| 1413 | Boddavalasa | 0 | 0 | 0 | 1 | 0 | 0 | 0 | No | Yes | Yes | No | No | No | No | No |
| 1414 | Guyyanna Valasa | 0 | 0 | 0 | 0 | 0 | 0 | 0 | Yes | No | Yes | No | No | No | No | No |
| 1415 | Syampuram | 0 | 0 | 0 | 0 | 0 | 0 | 0 | Yes | No | Yes | No | No | No | No | No |
| 1416 | Ramanujulapeta | 0 | 0 | 0 | 0 | 0 | 0 | 0 | No | No | Yes | No | No | No | No | No |
| 1417 | Anthakapalli | 0 | 0 | 0 | 1 | 0 | 0 | 0 | No | No | Yes | No | No | No | No | No |
| 1418 | V R Agraharam | 0 | 0 | 0 | 0 | 0 | 0 | 0 | Yes | No | Yes | No | No | No | No | No |
| 1419 | Pogiri | 0 | 0 | 0 | 2 | 0 | 2 | 0 | Yes | Yes | Yes | No | No | No | No | No |
| Total | | 0 | 1 | 3 | 20 | 1 | 6 | 0 | 10 | 20 | 26 | 2 | 0 | 0 | 1 | 1 |

**Census of India 2011- Village Directory
Amenities and Land use (As on 2009)**

Name of District : Srikakulam

Location Code No.: 542

Name of Mandal Parishad : Rajam

Location Code No.: 0471

| Availability of toilet & others Yes / No | | | | Communication and transport facilities (If amenities available code -Yes is given except for Village Pin Code ,If not available within the village , the distance range code viz; a for < 5 Kms, b for 5-10 Kms and c for 10+ kms of nearest place where facility is available is given). | | | | | | | | | Name of Village | Sl. No. |
|--|----------------------------------|---|--|---|-----------------------|--------------------------------|------------------|-------------------------|--------------------------|-----------------------|---|-----------------------|-----------------|---------|
| Community toilet including bath. | Community toilet excluding bath. | Rural sanitary mart or sanitary hardware outlet available near the village. | Community bio- gas or recycle of waste for productive use. | Post office(PO) | Sub post office (SPO) | Post & Telegraph office (P&TO) | Village Pin Code | Telephones (Land lines) | Public call office (PCO) | Mobile phone coverage | Internet cafes/ Common service centre (CSC) | | | |
| 47 | 48 | 49 | 50 | 51 | 52 | 53 | 54 | 55 | 56 | 57 | 58 | 2 | 1 | |
| No | No | No | No | b | Yes | b | 532127 | Yes | Yes | Yes | b | D.R.N. Valasa | 1394 | |
| No | No | No | No | b | Yes | b | 532127 | Yes | Yes | Yes | b | Aguru | 1395 | |
| No | No | No | No | a | a | b | 532127 | Yes | Yes | Yes | b | Amaram | 1396 | |
| No | No | No | No | a | Yes | b | 532127 | Yes | Yes | Yes | b | Gadimudidam | 1397 | |
| No | No | No | No | Yes | a | a | 532127 | Yes | Yes | Yes | a | Kancharam | 1398 | |
| No | No | No | No | a | Yes | a | 532127 | Yes | Yes | Yes | a | Guravam | 1399 | |
| No | No | No | No | a | Yes | b | 532127 | Yes | Yes | Yes | b | Rajayyapeta | 1400 | |
| No | No | No | No | Yes | a | b | 532127 | Yes | Yes | Yes | b | Ommi | 1401 | |
| No | No | No | No | a | Yes | b | 532127 | Yes | Yes | Yes | b | Illamnaidu Valasa | 1402 | |
| No | No | No | No | a | a | c | 532127 | Yes | Yes | Yes | c | Vijayaramapuram | 1403 | |
| No | No | No | No | a | Yes | c | 532127 | Yes | Yes | Yes | c | Bomminaidu Valasa | 1404 | |
| No | No | No | No | b | a | b | 532127 | Yes | Yes | Yes | b | Muddadajogi Valasa | 1405 | |
| No | No | No | No | b | Yes | a | 532127 | Yes | Yes | Yes | b | Maredubaka | 1406 | |
| No | No | No | No | b | Yes | b | 532148 | Yes | Yes | Yes | b | Garraju Cheepurupalli | 1407 | |
| No | No | No | No | b | a | b | 532148 | Yes | Yes | Yes | b | Soperu | 1408 | |
| No | Yes | No | No | Yes | a | b | 532148 | Yes | Yes | Yes | b | Boddam | 1409 | |
| No | Yes | No | No | a | Yes | a | 532127 | Yes | Yes | Yes | b | Penubaka | 1410 | |
| No | No | No | No | a | Yes | b | 532148 | Yes | Yes | Yes | b | Kotaripuram | 1411 | |
| No | No | No | No | b | Yes | b | 532148 | Yes | Yes | Yes | b | Nandabalaga | 1412 | |
| No | No | No | No | b | a | c | 532148 | a | a | Yes | c | BoddaValasa | 1413 | |
| No | No | No | No | b | a | b | 532148 | b | b | Yes | b | Guyyanna Valasa | 1414 | |
| No | No | No | No | a | a | a | 532127 | a | a | Yes | a | Syampuram | 1415 | |
| No | No | No | No | a | a | a | 532127 | a | a | Yes | a | Ramanujalapeta | 1416 | |
| No | No | No | No | Yes | a | a | 532127 | Yes | Yes | Yes | a | Anthakapalli | 1417 | |
| No | No | No | No | a | a | b | 532127 | a | a | Yes | b | V R Agraharam | 1418 | |
| No | Yes | No | No | Yes | a | b | 532148 | Yes | Yes | Yes | Yes | Pogiri | 1419 | |
| 0 | 3 | 0 | 0 | 5 | 12 | 0 | | 21 | 21 | 26 | 1 | | | |

**Census of India 2011- Village Directory
Amenities and Land use (As on 2009)**

Name of District : Srikakulam

Location Code No.: 542

Name of Mandal Parishad : Rajam

Location Code No.: 0471

| Sl. No. | Name of Village | Communication and transport facilities (If amenities available code -Yes is given except for Village Pin Code, If not available within the village, the distance range code viz; a for < 5 Kms, b for 5-10 Kms and c for 10+ kms of nearest place where facility is available is given). | | | | | | | | |
|--------------|-----------------------|--|--------------------------------|------------------|---------------------|----------------|-----------|---|-------------------------|--------------------------|
| | | Private courier facility | Bus service (Public & Private) | Railway stations | Auto/Modified Autos | Taxis and Vans | Tractors | Cycle-pulled rickshaws(Manual & Machine driven) | Carts driven by animals | Sea /River ferry service |
| 1 | 2 | 59 | 60 | 61 | 62 | 63 | 64 | 65 | 66 | 67 |
| 1394 | D.R.N. Valasa | b | Yes | c | Yes | b | Yes | | Yes | |
| 1395 | Aguru | b | Yes | c | Yes | b | a | Yes | Yes | |
| 1396 | Amaram | b | Yes | c | Yes | b | b | | a | |
| 1397 | Gadimudidam | b | Yes | c | Yes | a | a | Yes | Yes | |
| 1398 | Kancharam | a | Yes | c | Yes | Yes | Yes | Yes | Yes | |
| 1399 | Guravam | a | Yes | c | Yes | Yes | Yes | Yes | Yes | |
| 1400 | Rajayyapeta | b | a | c | b | b | Yes | Yes | Yes | |
| 1401 | Ommi | b | Yes | c | Yes | b | Yes | Yes | Yes | |
| 1402 | Illamnaidu Valasa | b | a | c | Yes | b | Yes | Yes | Yes | |
| 1403 | Vijayaramapuram | c | b | c | Yes | c | a | Yes | Yes | |
| 1404 | Bomminaidu Valasa | c | a | c | Yes | c | b | Yes | Yes | |
| 1405 | Muddadajogi Valasa | b | Yes | c | Yes | b | a | Yes | Yes | |
| 1406 | Maredubaka | a | a | c | Yes | b | Yes | Yes | Yes | |
| 1407 | Garraju Cheepurupalli | b | a | c | Yes | b | b | Yes | Yes | |
| 1408 | Soperu | b | a | c | Yes | b | Yes | Yes | Yes | |
| 1409 | Boddam | b | Yes | c | Yes | b | Yes | Yes | Yes | |
| 1410 | Penubaka | a | Yes | c | Yes | Yes | Yes | Yes | Yes | |
| 1411 | Kotaripuram | b | Yes | c | Yes | a | a | | a | |
| 1412 | Nandabalaga | b | a | c | Yes | b | Yes | | b | |
| 1413 | Boddavalasa | c | a | c | Yes | b | Yes | Yes | Yes | |
| 1414 | Guyyanna Valasa | b | a | b | a | b | Yes | | Yes | |
| 1415 | Syampuram | a | a | b | a | b | Yes | | Yes | |
| 1416 | Ramanujulapeta | a | a | b | a | a | Yes | | Yes | |
| 1417 | Anthakapalli | a | Yes | c | Yes | Yes | Yes | Yes | Yes | |
| 1418 | V R Agraharam | b | Yes | c | Yes | b | Yes | | Yes | |
| 1419 | Pogiri | b | Yes | c | Yes | Yes | Yes | Yes | Yes | |
| Total | | 0 | 14 | 0 | 22 | 5 | 18 | 18 | 23 | 0 |

**Census of India 2011- Village Directory
Amenities and Land use (As on 2009)**

Name of District : Srikakulam

Location Code No.: 542

Name of Mandal Parishad : Rajam

Location Code No.: 0471

| Village connected to highways,village roads, banks & credit societies (If amenities available code -Yes is given, If not available within the village , the distance range code viz; a for < 5 Kms, b for 5-10 Kms and c for 10+ kms of nearest place where facility is available is given). | | | | | | | | | | | | Name of Village | Sl. No. |
|--|--------------------------------|--|-----------------------------------|-------------|----------------|----------------------------------|--------------------------------------|----------------|---------------------------------|----------|-------------------------------|-----------------------|---------|
| Connected to national highway(NH) | Connected to state highway(SH) | Connected to major district road (MDR) | Connected to others district road | Pucca roads | Kutchcha roads | Water bounded macadam(WBM) roads | Navigable waterway (river/canal)(NW) | Footpaths (FP) | Commercial & Co-operative Banks | ATM | Agricultural Credit Societies | | |
| 68 | 69 | 70 | 71 | 72 | 73 | 74 | 75 | 76 | 77 | 78 | 79 | 2 | 1 |
| c | b | b | Yes | Yes | Yes | b | | Yes | b | b | b | D.R.N. Valasa | 1394 |
| c | b | c | Yes | Yes | Yes | c | | Yes | b | b | b | Aguru | 1395 |
| c | b | b | Yes | Yes | Yes | c | | Yes | b | b | b | Amaram | 1396 |
| c | b | b | Yes | Yes | Yes | Yes | | Yes | b | b | b | Gadimudidam | 1397 |
| c | a | b | Yes | Yes | Yes | Yes | | Yes | a | a | a | Kancharam | 1398 |
| c | a | a | Yes | Yes | Yes | Yes | | Yes | a | a | a | Guravam | 1399 |
| c | b | Yes | Yes | Yes | Yes | b | | Yes | b | b | b | Rajayyapeta | 1400 |
| c | b | Yes | Yes | Yes | Yes | b | | Yes | b | b | b | Omni | 1401 |
| c | b | Yes | Yes | Yes | Yes | b | | Yes | b | b | b | Illamnaidu Valasa | 1402 |
| c | Yes | Yes | Yes | Yes | Yes | b | | Yes | b | c | c | Vijayaramapuram | 1403 |
| c | Yes | a | Yes | Yes | Yes | b | | Yes | b | c | c | Bomminaidu Valasa | 1404 |
| c | Yes | a | Yes | Yes | Yes | c | | Yes | a | b | b | Muddadajogi Valasa | 1405 |
| c | b | b | Yes | Yes | Yes | c | | Yes | b | b | a | Maredubaka | 1406 |
| c | b | b | Yes | Yes | Yes | c | | Yes | a | b | b | Garraju Cheepurupalli | 1407 |
| c | b | b | Yes | Yes | Yes | c | | Yes | a | b | b | Soperu | 1408 |
| c | b | b | Yes | Yes | Yes | Yes | | Yes | Yes | b | b | Boddam | 1409 |
| c | Yes | a | Yes | Yes | Yes | Yes | | Yes | b | b | a | Penubaka | 1410 |
| c | a | Yes | Yes | Yes | Yes | c | | Yes | a | b | b | Kotaripuram | 1411 |
| c | b | a | Yes | Yes | Yes | c | | Yes | b | b | b | Nandabalaga | 1412 |
| c | b | Yes | Yes | Yes | Yes | b | | Yes | b | c | c | Boddavalasa | 1413 |
| c | b | Yes | Yes | Yes | Yes | b | | Yes | b | b | b | Guyyanna Valasa | 1414 |
| c | a | a | Yes | Yes | Yes | c | | Yes | b | b | a | Syampuram | 1415 |
| c | a | a | Yes | b | Yes | b | | Yes | a | a | a | Ramanujulapeta | 1416 |
| c | Yes | b | Yes | Yes | Yes | Yes | | Yes | a | a | a | Anthakapalli | 1417 |
| c | b | b | Yes | Yes | Yes | c | | Yes | b | b | b | V R Agraharam | 1418 |
| c | Yes | a | Yes | Yes | Yes | Yes | | Yes | b | b | b | Pogiri | 1419 |
| 0 | 6 | 7 | 26 | 25 | 26 | 7 | 0 | 26 | 1 | 0 | 0 | | |

Census of India 2011- Village Directory
Amenities and Land use (As on 2009)

Name of District : Srikakulam

Location Code No.: 542

Name of Mandal Parishad : Rajam

Location Code No.: 0471

| Sl. No. | Name of Village | Availability of miscellaneous facilities (If amenities available code -Yes is given, If not available within the village, the distance range code viz; a for < 5 Kms, b for 5-10 Kms and c for 10+ kms of nearest place where facility is available is given). | | | | | | | | | |
|--------------|-----------------------|--|---------------------------------------|-------------------------|-------------|--------------------------------|---|--|------------------------------|--|----------------------------------|
| | | Self-Help Group (SHG) | Public distribution system (PDS) shop | Mandis / Regular market | Weekly Haat | Agricultural marketing society | Integrated Child Development Scheme (Nutritional Centres) | Anganwadi Centre (Nutritional Centres) | Others (Nutritional Centres) | ASHA (Accredited Social Health Activist) | Community centre with/without TV |
| 1 | 2 | 80 | 81 | 82 | 83 | 84 | 85 | 86 | 87 | 88 | 89 |
| 1394 | D.R.N. Valasa | Yes | Yes | Yes | b | b | b | Yes | Yes | Yes | b |
| 1395 | Aguru | Yes | Yes | b | b | b | b | Yes | Yes | Yes | b |
| 1396 | Amaram | Yes | Yes | b | b | b | b | Yes | Yes | Yes | b |
| 1397 | Gadimudidam | Yes | Yes | a | b | b | b | Yes | Yes | Yes | b |
| 1398 | Kancharam | Yes | Yes | Yes | a | a | a | Yes | Yes | Yes | a |
| 1399 | Guravam | Yes | Yes | a | a | a | a | Yes | Yes | Yes | a |
| 1400 | Rajayyapeta | Yes | Yes | Yes | b | b | b | a | Yes | Yes | b |
| 1401 | Ommi | Yes | Yes | b | b | b | b | Yes | Yes | Yes | b |
| 1402 | Illamnaidu Valasa | Yes | Yes | b | b | b | b | Yes | Yes | Yes | b |
| 1403 | Vijayaramapuram | Yes | Yes | b | c | c | c | Yes | Yes | Yes | c |
| 1404 | Bomminaidu Valasa | Yes | Yes | a | c | c | c | Yes | Yes | c | c |
| 1405 | Muddadajogi Valasa | Yes | Yes | Yes | b | b | b | Yes | Yes | b | b |
| 1406 | Maredubaka | Yes | Yes | b | b | b | a | Yes | Yes | Yes | b |
| 1407 | Garraju Cheepurupalli | Yes | Yes | b | b | b | b | Yes | Yes | b | b |
| 1408 | Soperu | Yes | Yes | b | b | b | b | Yes | Yes | Yes | Yes |
| 1409 | Boddam | Yes | Yes | b | b | b | b | Yes | Yes | Yes | b |
| 1410 | Penubaka | Yes | Yes | b | b | b | a | Yes | Yes | Yes | a |
| 1411 | Kotariapuram | Yes | Yes | a | b | b | b | Yes | Yes | a | a |
| 1412 | Nandabalaga | Yes | Yes | a | a | b | b | Yes | Yes | a | b |
| 1413 | Boddavalasa | Yes | Yes | Yes | c | c | c | Yes | Yes | Yes | c |
| 1414 | Guyyanna Valasa | Yes | Yes | Yes | b | b | b | Yes | Yes | Yes | b |
| 1415 | Syampuram | Yes | Yes | a | a | a | a | Yes | Yes | Yes | a |
| 1416 | Ramanujulapeta | Yes | Yes | a | Yes | a | a | Yes | Yes | Yes | a |
| 1417 | Anthakapalli | Yes | Yes | a | a | a | a | Yes | Yes | Yes | a |
| 1418 | V R Agraharam | Yes | Yes | b | b | b | b | Yes | Yes | Yes | b |
| 1419 | Pogiri | Yes | Yes | Yes | b | b | b | Yes | Yes | Yes | b |
| Total | | 26 | 26 | 7 | 1 | 0 | 0 | 25 | 26 | 21 | 1 |

**Census of India 2011- Village Directory
Amenities and Land use (As on 2009)**

Name of District : Srikakulam

Location Code No.: 542

Name of Mandal Parishad : Rajam

Location Code No.: 0471

| Availability of miscellaneous facilities (If amenities available code -Yes is given, If not available within the village, the distance range code viz; a for < 5 Kms, b for 5-10 Kms and c for 10+ kms of nearest place where facility is available is given). | | | | | | | | Availability of electricity (Yes/No) | | | | Nearest Town | | Name of Village | Sl. No. |
|--|---------------------------------|---------------------|----------------|---------------------|------------------|--------------------------|-----------------------------------|--------------------------------------|---|--------------------------------------|--------------------------------|--------------|---|-----------------------|---------|
| Sports Field, | Sports Club / Recreation Centre | Cinema / Video Hall | Public Library | Public Reading Room | Newspaper Supply | Assembly Polling station | Birth & Death Registration Office | Power Supply for Domestic Use (ED) | Power Supply for Agricultural Use (EAG) | Power Supply for Commercial Use (EC) | Power Supply for All Uses (EA) | Name | Distance range code i.e. a for <5 Kms, b for 5-10 Kms and c for 10+ kms | | |
| 90 | 91 | 92 | 93 | 94 | 95 | 96 | 97 | 98 | 99 | 100 | 101 | 102 | 103 | 2 | 1 |
| Yes | b | b | b | b | Yes | Yes | Yes | Yes | Yes | Yes | Yes | Rajam | b | D.R.N. Valasa | 1394 |
| a | b | b | b | b | Yes | Yes | Yes | Yes | Yes | Yes | Yes | Rajam | b | Aguru | 1395 |
| b | b | b | b | b | Yes | Yes | Yes | Yes | Yes | Yes | Yes | Rajam | b | Amaram | 1396 |
| b | b | b | a | b | Yes | Yes | Yes | Yes | Yes | Yes | Yes | Rajam | b | Gadimudidam | 1397 |
| a | a | a | Yes | a | Yes | Yes | Yes | Yes | Yes | Yes | Yes | Rajam | a | Kancharam | 1398 |
| a | a | a | a | a | Yes | Yes | Yes | Yes | Yes | Yes | Yes | Rajam | a | Guravam | 1399 |
| b | b | b | b | b | Yes | Yes | Yes | Yes | Yes | Yes | Yes | Rajam | b | Rajayyapeta | 1400 |
| b | b | b | b | b | Yes | Yes | Yes | Yes | Yes | Yes | Yes | Rajam | b | Ommi | 1401 |
| b | b | b | b | b | Yes | Yes | Yes | Yes | Yes | Yes | Yes | Rajam | b | Illamnaidu Valasa | 1402 |
| c | c | c | c | c | Yes | Yes | Yes | Yes | Yes | Yes | Yes | Rajam | c | Vijayaramapuram | 1403 |
| c | c | c | c | c | Yes | Yes | Yes | Yes | Yes | Yes | Yes | Rajam | c | Bomminaidu Valasa | 1404 |
| b | b | b | b | b | Yes | Yes | Yes | Yes | Yes | Yes | Yes | Rajam | b | Muddadajogi Valasa | 1405 |
| b | a | a | a | b | Yes | Yes | Yes | Yes | Yes | Yes | Yes | Rajam | a | Maredubaka | 1406 |
| b | b | b | b | b | Yes | Yes | Yes | Yes | Yes | Yes | Yes | Rajam | b | Garraju Cheepurupalli | 1407 |
| a | b | b | b | b | Yes | Yes | Yes | Yes | Yes | Yes | Yes | Rajam | b | Soperu | 1408 |
| Yes | b | b | b | b | Yes | Yes | Yes | Yes | Yes | Yes | Yes | Rajam | b | Boddam | 1409 |
| b | a | a | a | b | Yes | Yes | Yes | Yes | Yes | Yes | Yes | Rajam | a | Penubaka | 1410 |
| b | b | b | b | b | Yes | Yes | Yes | Yes | Yes | Yes | Yes | Rajam | b | Kotaripuram | 1411 |
| b | b | b | b | b | Yes | Yes | Yes | Yes | Yes | Yes | Yes | Rajam | b | Nandabalaga | 1412 |
| c | c | c | Yes | c | Yes | Yes | Yes | Yes | Yes | Yes | Yes | Rajam | c | Boddavalasa | 1413 |
| b | b | b | b | b | Yes | Yes | Yes | Yes | Yes | Yes | Yes | Rajam | b | Guyyanna Valasa | 1414 |
| a | a | a | a | a | Yes | Yes | Yes | Yes | Yes | Yes | Yes | Rajam | a | Syampuram | 1415 |
| a | a | a | a | a | Yes | Yes | Yes | Yes | Yes | Yes | Yes | Rajam | a | Ramanujulapeta | 1416 |
| a | a | a | a | a | Yes | Yes | Yes | Yes | Yes | Yes | Yes | Rajam | a | Anthakapalli | 1417 |
| b | b | b | b | b | Yes | Yes | Yes | Yes | Yes | Yes | Yes | Rajam | b | V R Agraharam | 1418 |
| Yes | b | b | Yes | b | Yes | Yes | Yes | Yes | Yes | Yes | Yes | Rajam | b | Pogiri | 1419 |
| 3 | 0 | 0 | 3 | 0 | 26 | 26 | 26 | 26 | 26 | 26 | 26 | | 0 | | |

**Census of India 2011- Village Directory
Amenities and Land use (As on 2009)**

Name of District : Srikakulam

Location Code No.: 542

Name of Mandal Parishad : Rajam

Location Code No.: 0471

| Sl. No. | Name of Village | Land Use | | | | | | | | | | |
|--------------|-----------------------|---|----------------------------------|-------------------------------|--|--|-----------------------|---|-----------------|---------------|---------------------------|------------------------------|
| | | Area under different types of land use (in hectares rounded up to one decimal place) | | | | | | | | | | |
| | | Forests | Area under Non-agricultural Uses | Barren and Un-cultivable land | Permanent Pastures and Other Grazing Lands | Land Under Miscellaneous Tree Crops etc. | Culturable Waste Land | Fallow lands other than current fallows | Current Fallows | Net Area Sown | Total Irrigated Land Area | Total Un-irrigated Land Area |
| 1 | 2 | 104 | 105 | 106 | 107 | 108 | 109 | 110 | 111 | 112 | 113 | 114 |
| 1394 | D.R.N. Valasa | 0 | 71 | 0 | 0 | 64 | 0 | 4 | 17 | 281 | 113 | 189 |
| 1395 | Aguru | 0 | 64 | 19 | 0 | 12 | 0 | 35 | 38 | 422 | 237.5 | 257.5 |
| 1396 | Amaram | 0 | 56.3 | 0 | 0 | 8 | 0 | 50.7 | 36 | 180 | 102.6 | 164.1 |
| 1397 | Gadimudidam | 0 | 164 | 0 | 0 | 9 | 0 | 14 | 10 | 722 | 310.8 | 435.2 |
| 1398 | Kancharam | 0 | 18 | 0 | 0 | 31 | 0 | 5 | 51 | 369 | 182 | 243 |
| 1399 | Guravam | 0 | 49 | 0 | 0 | 22 | 0 | 5 | 12 | 333 | 116 | 234 |
| 1400 | Rajayyapeta | 0 | 63 | 0 | 13 | 28 | 0 | 12 | 25 | 173 | 53 | 157 |
| 1401 | Ommi | 0 | 9 | 54 | 0 | 57 | 0 | 14 | 52 | 396 | 144 | 318 |
| 1402 | Illamnaidu Valasa | 0 | 38 | 6 | 3 | 29 | 2 | 10 | 22 | 112 | 42 | 102 |
| 1403 | Vijayaramapuram | 0 | 25 | 7 | 0 | 7 | 1 | 5 | 36 | 85 | 9 | 117 |
| 1404 | Bomminaidu Valasa | 0 | 45 | 0 | 5 | 0 | 0 | 7 | 32 | 169 | 39 | 169 |
| 1405 | Muddadajogi Valasa | 0 | 10 | 0 | 3 | 4 | 0 | 14 | 48 | 131 | 54 | 139 |
| 1406 | Maredubaka | 0 | 6 | 0 | 0 | 37 | 0 | 55 | 145 | 285 | 70 | 415 |
| 1407 | Garraju Cheepurupalli | 0 | 43 | 4 | 0 | 63 | 0 | 9 | 33 | 298 | 56 | 284 |
| 1408 | Soperu | 0 | 65 | 0 | 0 | 2 | 11 | 6 | 43 | 260 | 108 | 201 |
| 1409 | Boddam | 0 | 76 | 3 | 8 | 37 | 0 | 10 | 45 | 523 | 178 | 400 |
| 1410 | Penubaka | 0 | 81 | 0 | 0 | 34 | 0 | 0 | 0 | 335 | 104 | 231 |
| 1411 | Kotaripuram | 0 | 17 | 15 | 0 | 17 | 0 | 8 | 39 | 84 | 40 | 91 |
| 1412 | Nandabalaga | 0 | 400 | 20 | 3 | 43 | 0 | 18 | 113 | 262 | 70 | 323 |
| 1413 | Boddavalasa | 0 | 46 | 0 | 0 | 3 | 0 | 6 | 100 | 127 | 17 | 216 |
| 1414 | Guyyanna Valasa | 0 | 47 | 0 | 0 | 8 | 0 | 14 | 30 | 141 | 18 | 167 |
| 1415 | Syampuram | 0 | 5 | 74 | 0 | 5 | 0 | 14 | 45 | 168 | 61 | 166 |
| 1416 | Ramanujulapeta | 0 | 2 | 0 | 0 | 36 | 0 | 6 | 20 | 48 | 13 | 61 |
| 1417 | Anthakapalli | 0 | 24 | 0 | 10 | 51 | 0 | 55 | 118 | 290 | 80 | 383 |
| 1418 | V R Agraharam | 0 | 25 | 0 | 5 | 51 | 0 | 14 | 39 | 192 | 51 | 194 |
| 1419 | Pogiri | 0 | 16 | 0 | 10 | 35 | 0 | 50 | 100 | 419 | 25 | 544 |
| Total | | 0 | 1465.3 | 202 | 60 | 693 | 14 | 440.7 | 1249 | 6805 | 2293.9 | 6200.8 |

**Census of India 2011- Village Directory
Amenities and Land use (As on 2009)**

Name of District : Srikakulam

Location Code No.: 542

Name of Mandal Parishad : Rajam

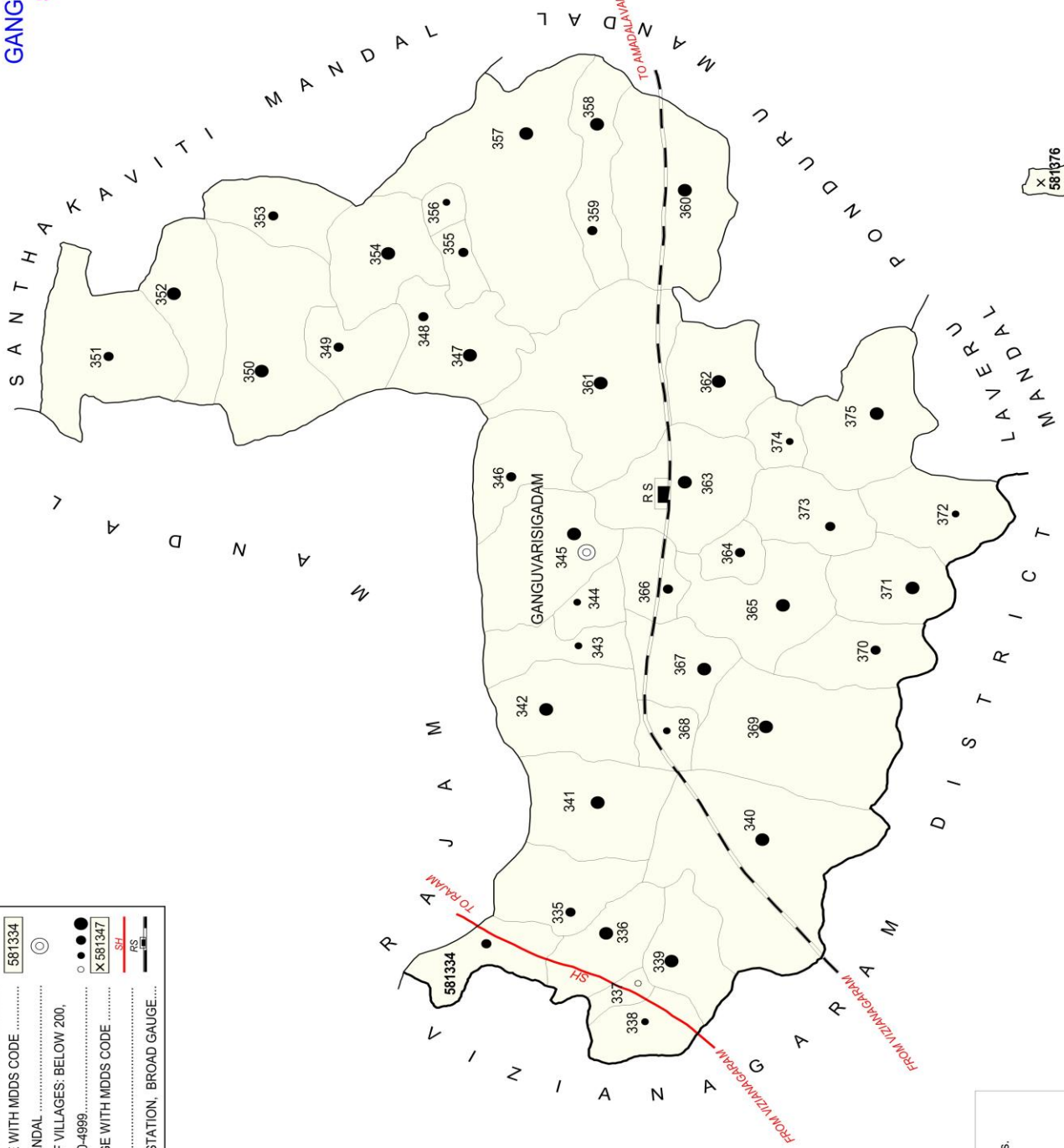
Location Code No.: 0471

| Land Use | | | | | Name of three most important commodities manufactured | Name of Village | Sl. No. | | |
|--|------------------------|------------------|-----------------|-----------|---|--------------------|---------|-----------------------|------|
| Area irrigated by source (in hectare). | | | | | | | | | |
| Canals (C) | Wells/Tube-wells(W/TW) | Tanks/Lakes(T/L) | Water Falls(WF) | Others(O) | First | Second | Third | 2 | 1 |
| 115 | 116 | 117 | 118 | 119 | 120 | 121 | 122 | | |
| 0 | 6 | 107 | 0 | 0 | Agricultural Tools | | | D.R.N. Valasa | 1394 |
| 8 | 229.5 | 0 | 0 | 0 | | | | Aguru | 1395 |
| 0 | 6 | 96.6 | 0 | 0 | | | | Amaram | 1396 |
| 0 | 7 | 303.8 | 0 | 0 | | | | Gadimudidam | 1397 |
| 0 | 14 | 168 | 0 | 0 | Bullock Carts | | | Kancharam | 1398 |
| 0 | 3 | 113 | 0 | 0 | Bullock Carts | Polymer | | Guravam | 1399 |
| 0 | 8 | 45 | 0 | 0 | | Agricultural Tools | | Rajayyapeta | 1400 |
| 0 | 35 | 109 | 0 | 0 | Bullock Carts | | | Ommi | 1401 |
| 0 | 13 | 29 | 0 | 0 | Agricultural Tools | | | Illamnaidu Valasa | 1402 |
| 0 | 3 | 6 | 0 | 0 | Agricultural Tools | | | Vijayaramapuram | 1403 |
| 0 | 11 | 28 | 0 | 0 | | Bullock Carts | | Bomminaidu Valasa | 1404 |
| 0 | 11 | 43 | 0 | 0 | Bullock Carts | | | Muddadajogi Valasa | 1405 |
| 0 | 28 | 42 | 0 | 0 | | Bullock Carts | | Maredubaka | 1406 |
| 0 | 15 | 41 | 0 | 0 | | Agricultural Tools | | Garraju Cheepurupalli | 1407 |
| 0 | 25 | 83 | 0 | 0 | | Agricultural Tools | | Soperu | 1408 |
| 0 | 10 | 168 | 0 | 0 | | Handloom Clothes | | Boddam | 1409 |
| 0 | 10 | 94 | 0 | 0 | Twine | Bullock Carts | | Penubaka | 1410 |
| 0 | 13 | 27 | 0 | 0 | Agricultural Tools | | | Kotaripuram | 1411 |
| 0 | 26 | 44 | 0 | 0 | Bullock Carts | | | Nandabalaga | 1412 |
| 0 | 0 | 17 | 0 | 0 | Bullock Carts | | | Boddavalasa | 1413 |
| 0 | 6 | 12 | 0 | 0 | | Agricultural Tools | | Guyyanna Valasa | 1414 |
| 0 | 18 | 43 | 0 | 0 | | Agricultural Tools | | Syampuram | 1415 |
| 0 | 1 | 12 | 0 | 0 | | Agricultural Tools | | Ramanujalapeta | 1416 |
| 0 | 36 | 44 | 0 | 0 | Bullock Carts | | | Anthakapalli | 1417 |
| 0 | 14 | 37 | 0 | 0 | | Agricultural Tools | | V R Agraharam | 1418 |
| 0 | 12 | 13 | 0 | 0 | | Bullock Carts | | Pogiri | 1419 |
| 8 | 560.5 | 1725.4 | 0 | 0 | | | | | |

INDIA
 ANDHRA PRADESH
 GANGUVARISIGADAM MANDAL
 SRIKAKULAM DISTRICT



| | |
|---|-----------|
| BOUNDARY, DISTRICT | ——— |
| " MANDAL | ——— |
| " VILLAGE WITH MDDS CODE | 581334 |
| HEADQUARTERS, MANDAL | ⊙ |
| POPULATION SIZE OF VILLAGES: BELOW 200, 200-499, 500-999, 1000-4999, | ● ● ● ● ● |
| UNINHABITED VILLAGE WITH MDDS CODE | ○ |
| STATE HIGHWAY | SH |
| RAILWAYLINE WITH STATION, BROAD GAUGE..... | RS |



X 581376

AREA : 144.50 Sq. Kms.
 POPULATION : 57543
 No.OF TOWNS : NIL
 No.OF VILLAGES : 43
 DISTANCE FROM Dist. H.Q.irs.
 TO MANDAL : 36 Kms.

**ALPHABETICAL LIST OF VILLAGES (MANDAL PARISHAD WISE)
SRIKAKULAM DISTRICT**

| Sl. No. | Name of Village | 2011 Census Location Code No. | 2001 Census Location Code No. |
|---|----------------------------|-------------------------------|-------------------------------|
| 1 | 2 | 3 | 4 |
| Name of Mandal Parishad : Ganguvarisigadam | | | |
| Name of Mandal : Ganguvarisigadam (0029) | | | |
| 1 | Abothulapeta | 2854204797581359 | 2811002901236700 |
| 2 | Anandapuram | 2854204797581358 | 2811002901236600 |
| 3 | Bathuva | 2854204797581340 | 2811002901234800 |
| 4 | Chandrayyapeta | 2854204797581364 | 2811002901237200 |
| 5 | Chettupodilam | 2854204797581363 | 2811002901237100 |
| 6 | Dalemrajuvalasa | 2854204797581336 | 2811002901234400 |
| 7 | Devaravalasa | 2854204797581375 | 2811002901238300 |
| 8 | Gangannadora Palem | 2854204797581372 | 2811002901238000 |
| 9 | Ganguvarisigadam | 2854204797581345 | 2811002901235300 |
| 10 | Geddakancharam | 2854204797581369 | 2811002901237700 |
| 11 | Gedelapeta | 2854204797581349 | 2811002901235700 |
| 12 | Gobburu | 2854204797581346 | 2811002901235400 |
| 13 | Jada | 2854204797581341 | 2811002901234900 |
| 14 | Jagannadhapuram | 2854204797581355 | 2811002901236300 |
| 15 | Jagannadhavalasa | 2854204797581342 | 2811002901235000 |
| 16 | Kapparam | 2854204797581374 | 2811002901238200 |
| 17 | Madhupam | 2854204797581362 | 2811002901237000 |
| 18 | Marrivalasa | 2854204797581350 | 2811002901235800 |
| 19 | Mettavalasa | 2854204797581347 | 2811002901235500 |
| 20 | Mushinivalasa | 2854204797581335 | 2811002901234300 |
| 21 | Nadimivalasa | 2854204797581365 | 2811002901237300 |
| 22 | Nagulavalasa | 2854204797581351 | 2811002901235900 |
| 23 | Naiduvalasa | 2854204797581337 | 2811002901234500 |
| 24 | Nakkapeta | 2854204797581353 | 2811002901236100 |
| 25 | Narasimhapuram | 2854204797581368 | 2811002901237600 |
| 26 | Narayanagajapathirajupuram | 2854204797581376 | 2811002901238400 |
| 27 | Niddam | 2854204797581361 | 2811002901236900 |
| 28 | Palakhandyam | 2854204797581348 | 2811002901235600 |
| 29 | Penasam | 2854204797581371 | 2811002901237900 |
| 30 | Penta | 2854204797581352 | 2811002901236000 |
| 31 | Punnam | 2854204797581339 | 2811002901234700 |
| 32 | S.P. Ramachandra Puram | 2854204797581366 | 2811002901237400 |
| 33 | Santhavurity | 2854204797581357 | 2811002901236500 |
| 34 | Sarveswarapuram | 2854204797581334 | 2811002901234200 |
| 35 | Seethampuram | 2854204797581356 | 2811002901236400 |
| 36 | Seethubhimavaram | 2854204797581370 | 2811002901237800 |
| 37 | Tankaladuggivalasa | 2854204797581354 | 2811002901236200 |
| 38 | Ullivalasa | 2854204797581338 | 2811002901234600 |
| 39 | Vandrangi | 2854204797581360 | 2811002901236800 |
| 40 | Velagada | 2854204797581373 | 2811002901238100 |
| 41 | Venkayyapeta | 2854204797581344 | 2811002901235200 |
| 42 | Yenduva | 2854204797581367 | 2811002901237500 |
| 43 | Yenduvapeta | 2854204797581343 | 2811002901235100 |

**Census of India 2011- Village Directory
Amenities and Land use (As on 2009)**

Name of District : Srikakulam

Location Code No.: 542

Name of Mandal Parishad : Ganguvarisigadam

Location Code No.: 0472

| Sl. No. | Name of Village | Location code no. | Total area of the village (in hectares rounded up to one decimal place) | Total population (2011 census) | Number of households (2011 census) | Number of educational amenities available (If not available within the village, the distance range code viz; a for < 5 Kms, b for 5-10 Kms and c for 10+ kms of nearest place where facility is available is given). | | | | | | | | | | |
|---------|--------------------|-------------------|--|----------------------------------|------------------------------------|--|--------------------|-------------------|----------------------|------------------------------|---|-------------------------|----------------------|---------------------------|------------------|--|
| | | | | | | Pre-Primary school (PP) | Primary school (P) | Middle school (M) | Secondary School (S) | Senior Secondary school (SS) | Degree college of arts science & commerce (ASC) | Engineering college(EC) | Medical college (MC) | Management institute (MI) | Polytechnic (Pt) | |
| 1 | 2 | 3 | 4 | 5 | 6 | 7 | 8 | 9 | 10 | 11 | 12 | 13 | 14 | 15 | 16 | |
| 1420 | Sarveswarapuram | 581334 | 226 | 609 | 152 | a | 1 | a | a | b | b | b | c | b | b | |
| 1421 | Mushinivalasa | 581335 | 296 | 866 | 225 | a | 2 | a | a | b | b | b | c | b | b | |
| 1422 | Dalemrajuvalasa | 581336 | 250 | 2080 | 542 | 1 | 1 | 1 | 1 | c | c | c | c | c | c | |
| 1423 | Naiduvalasa | 581337 | 60 | 24 | 6 | a | a | a | a | b | c | c | c | c | c | |
| 1424 | Ullivalasa | 581338 | 180 | 344 | 73 | a | 1 | a | a | b | c | c | c | c | c | |
| 1425 | Punnam | 581339 | 265 | 1122 | 258 | b | 2 | 1 | b | c | c | c | c | c | c | |
| 1426 | Bathuva | 581340 | 1006 | 3703 | 897 | 1 | 2 | 1 | 1 | c | c | c | c | c | c | |
| 1427 | Jada | 581341 | 460 | 2038 | 524 | 1 | 1 | 1 | b | b | c | c | c | c | c | |
| 1428 | Jagannadhavalasa | 581342 | 394 | 1330 | 337 | a | 1 | 1 | b | b | c | c | c | c | c | |
| 1429 | Yenduvapeta | 581343 | 251 | 296 | 86 | a | 1 | a | a | a | c | c | c | c | c | |
| 1430 | Venkayyapeta | 581344 | 64 | 337 | 103 | a | 1 | a | a | a | c | c | c | c | c | |
| 1431 | Ganguvarisigadam | 581345 | 490 | 4511 | 1122 | 1 | 2 | 2 | 1 | 1 | c | c | c | c | c | |
| 1432 | Gobburu | 581346 | 293 | 586 | 179 | a | 1 | a | a | a | c | c | c | c | c | |
| 1433 | Mettavalasa | 581347 | 229 | 1877 | 504 | b | 2 | 1 | a | b | b | b | c | b | b | |
| 1434 | Palakhandyam | 581348 | 155 | 920 | 246 | c | 1 | 1 | a | b | b | b | c | b | b | |
| 1435 | Gedelapeta | 581349 | 136 | 618 | 144 | b | 1 | b | b | b | b | b | c | b | b | |
| 1436 | Marrivalasa | 581350 | 535 | 1755 | 464 | b | 2 | 1 | a | b | b | b | c | b | b | |
| 1437 | Nagulavalasa | 581351 | 397 | 582 | 144 | b | 1 | 1 | b | b | b | b | c | b | b | |
| 1438 | Penta | 581352 | 371 | 2229 | 562 | b | 1 | 1 | b | b | b | b | c | b | b | |
| 1439 | Nakkapeta | 581353 | 93 | 604 | 151 | a | 1 | a | a | b | b | b | c | b | b | |
| 1440 | Tankaladuggivalasa | 581354 | 448 | 1233 | 336 | 1 | 1 | 1 | b | b | c | c | c | c | c | |
| 1441 | Jagannadhapuram | 581355 | 84 | 834 | 218 | a | 1 | a | a | b | b | b | c | b | b | |

**Census of India 2011- Village Directory
Amenities and Land use (As on 2009)**

Name of District : Srikakulam

Location Code No.: 542

Name of Mandal Parishad : Ganguvarisigadam

Location Code No.: 0472

| Number of educational amenities available (If not available within the village, the distance range code viz; a for <5 Kms, b for 5-10 Kms and c for 10+ kms of nearest place where facility is available is given). | | | | Number of Medical Amenities available. (If not available within the village, the distance range code viz; a for < 5 Kms, b for 5-10 Kms and c for 10+ kms of nearest place where facility is available is given). | | | | | | | | | | | Name of Village | Sl. No. |
|---|-----------------------------------|-----------------------------------|------------------|---|-----------------------------|---------------------------------|--|-------------------|--------------------------|------------------------------------|----------------|--------------------------|----------------------------|-----------------------------|--------------------|---------|
| Vocational training school /ITI | Non-formal training centre (NFTC) | Special school for disabled (SSD) | Others (specify) | Community health centre (CHC) | Primary health centre (PHC) | Primary health sub centre (PHS) | Maternity and child welfare centre (MCW) | T.B. clinic (TBC) | Hospital-allopathic (HA) | Hospital-alternative medicine (HO) | Dispensary (D) | Veterinary hospital (VH) | Mobile health clinic (MHC) | Family welfare centre (FWC) | | |
| 17 | 18 | 19 | 20 | 21 | 22 | 23 | 24 | 25 | 26 | 27 | 28 | 29 | 30 | 31 | 2 | 1 |
| b | c | c | | b | b | a | c | c | b | c | b | b | a | c | Sarveswarapuram | 1420 |
| b | c | c | | b | b | a | c | c | b | c | b | b | b | c | Mushinivalasa | 1421 |
| c | c | c | | c | c | l | c | c | c | c | c | c | c | c | Dalemrajuvalasa | 1422 |
| c | c | c | | c | b | a | c | c | c | c | c | b | b | c | Naiduvalasa | 1423 |
| c | c | c | | c | b | a | c | c | b | c | c | b | b | c | Ullivalasa | 1424 |
| c | c | c | | c | c | a | c | c | c | c | c | c | c | c | Punnam | 1425 |
| c | c | c | | c | c | l | c | c | c | c | c | c | c | c | Bathuva | 1426 |
| c | c | c | | c | b | a | c | c | c | c | c | b | c | c | Jada | 1427 |
| c | c | c | | c | b | l | c | c | c | c | c | b | c | c | Jagannadhavalasa | 1428 |
| c | c | c | | c | a | a | c | c | c | c | c | a | c | c | Yenduvapeta | 1429 |
| c | c | c | | c | a | a | c | c | c | c | c | a | c | c | Venkayyapeta | 1430 |
| c | c | c | | c | l | l | c | c | c | c | c | l | c | c | Ganguvarisigadam | 1431 |
| c | c | c | | c | a | a | c | c | c | c | c | a | c | c | Gobburu | 1432 |
| b | c | c | | b | b | a | c | c | b | c | b | b | b | b | Mettavalasa | 1433 |
| b | c | c | | b | b | a | c | c | b | c | b | b | b | b | Palakhandyam | 1434 |
| b | c | c | | b | b | a | c | c | b | c | b | b | b | c | Gedelapeta | 1435 |
| b | c | c | | b | b | l | c | c | b | c | b | b | b | c | Marrivalasa | 1436 |
| b | c | c | | b | b | a | c | c | b | c | b | b | b | c | Nagulavalasa | 1437 |
| b | c | c | | b | b | a | c | c | b | c | b | b | b | b | Penta | 1438 |
| b | c | c | | b | b | b | c | c | b | c | b | b | b | b | Nakkapeta | 1439 |
| c | c | c | | c | b | b | c | c | c | c | c | b | c | c | Tankaladuggivalasa | 1440 |
| b | c | c | | b | b | a | c | c | b | c | b | b | b | b | Jagannadhapuram | 1441 |

**Census of India 2011- Village Directory
Amenities and Land use (As on 2009)**

Name of District : Srikakulam

Location Code No.: 542

Name of Mandal Parishad : Ganguvarisigadam

Location Code No.: 0472

| Sl. No. | Name of Village | Number of Non-Government Medical Amenities available. | | | | | | | Availability of drinking water - Yes / No | | | | | | | | |
|---------|--------------------|---|---------------------------------------|--|-------------------------------------|---|---------------|--------|---|---------------------------------------|-----------|------------------------|--------|---------------|--------------------|--------|--|
| | | Charitable non Govt. hospital/Nursing home. | Medical practitioner with MBBS Degree | Medical practitioner with other degree | Medical practitioner with no degree | Traditional practitioner and faith healer | Medicine Shop | Others | Tap water (Treated/Untreated) | Well water (Covered / Uncovered well) | Hand Pump | Tube wells / Bore well | Spring | River / Canal | Tank / Pond / Lake | Others | |
| 1 | 2 | 32 | 33 | 34 | 35 | 36 | 37 | 38 | 39 | 40 | 41 | 42 | 43 | 44 | 45 | 46 | |
| 1420 | Sarveswarapuram | 0 | 0 | 0 | 1 | 0 | 0 | 0 | No | Yes | Yes | Yes | No | No | Yes | No | |
| 1421 | Mushinivalasa | 0 | 0 | 0 | 1 | 0 | 0 | 0 | No | Yes | Yes | Yes | No | No | Yes | No | |
| 1422 | Dalemrajuvalasa | 0 | 0 | 0 | 1 | 0 | 1 | 0 | Yes | Yes | Yes | Yes | No | No | Yes | No | |
| 1423 | Naiduvalasa | 0 | 0 | 0 | 0 | 0 | 0 | 0 | No | Yes | Yes | Yes | No | No | No | No | |
| 1424 | Ullivalasa | 0 | 0 | 0 | 1 | 0 | 1 | 0 | No | Yes | Yes | Yes | No | No | Yes | No | |
| 1425 | Punnam | 0 | 0 | 0 | 1 | 0 | 1 | 0 | No | Yes | Yes | Yes | No | No | Yes | No | |
| 1426 | Bathuva | 0 | 0 | 0 | 2 | 0 | 2 | 0 | Yes | Yes | Yes | Yes | No | No | Yes | No | |
| 1427 | Jada | 0 | 0 | 0 | 1 | 0 | 0 | 0 | Yes | Yes | Yes | Yes | No | No | No | No | |
| 1428 | Jagannadhalasa | 0 | 0 | 0 | 1 | 0 | 0 | 0 | No | Yes | Yes | Yes | No | No | Yes | No | |
| 1429 | Yenduvapeta | 0 | 0 | 0 | 1 | 0 | 0 | 0 | No | Yes | Yes | Yes | No | No | Yes | No | |
| 1430 | Venkayyapeta | 0 | 0 | 0 | 1 | 0 | 0 | 0 | Yes | Yes | Yes | Yes | No | No | Yes | No | |
| 1431 | Ganguvarisigadam | 0 | 1 | 1 | 1 | 0 | 2 | 0 | Yes | Yes | Yes | Yes | No | No | Yes | No | |
| 1432 | Gobburu | 0 | 0 | 0 | 1 | 0 | 0 | 0 | No | Yes | Yes | Yes | No | No | Yes | No | |
| 1433 | Mettavalasa | 0 | 0 | 0 | 1 | 0 | 0 | 0 | No | Yes | Yes | Yes | No | No | Yes | No | |
| 1434 | Palakhandyam | 0 | 0 | 0 | 1 | 0 | 1 | 0 | Yes | Yes | Yes | Yes | No | No | Yes | No | |
| 1435 | Gedelapeta | 0 | 0 | 0 | 1 | 0 | 0 | 0 | Yes | Yes | Yes | Yes | No | No | Yes | No | |
| 1436 | Marrivalasa | 0 | 0 | 0 | 1 | 0 | 0 | 0 | Yes | Yes | Yes | Yes | No | No | Yes | No | |
| 1437 | Nagulavalasa | 0 | 0 | 0 | 1 | 0 | 0 | 0 | No | Yes | Yes | Yes | No | No | Yes | No | |
| 1438 | Penta | 0 | 0 | 0 | 1 | 0 | 0 | 0 | Yes | Yes | Yes | Yes | No | No | Yes | No | |
| 1439 | Nakkapeta | 0 | 0 | 0 | 1 | 0 | 0 | 0 | No | Yes | Yes | Yes | No | No | Yes | No | |
| 1440 | Tankaladuggivalasa | 0 | 0 | 0 | 1 | 0 | 0 | 0 | Yes | Yes | Yes | Yes | No | No | Yes | No | |
| 1441 | Jagannadhapuram | 0 | 0 | 0 | 1 | 0 | 0 | 0 | No | Yes | Yes | Yes | No | No | Yes | No | |

**Census of India 2011- Village Directory
Amenities and Land use (As on 2009)**

Name of District : Srikakulam

Location Code No.: 542

Name of Mandal Parishad : Ganguvarisigadam

Location Code No.: 0472

| Availability of toilet & others Yes / No | | | | Communication and transport facilities (If amenities available code -Yes is given except for Village Pin Code ,If not available within the village , the distance range code viz; a for < 5 Kms, b for 5-10 Kms and c for 10+ kms of nearest place where facility is available is given). | | | | | | | | | Name of Village | Sl. No. |
|---|----------------------------------|---|--|---|-----------------------|--------------------------------|------------------|-------------------------|--------------------------|-----------------------|---|--------------------|-----------------|---------|
| Community toilet including bath. | Community toilet excluding bath. | Rural sanitary mart or sanitary hardware outlet available near the village. | Community bio- gas or recycle of waste for productive use. | Post office(PO) | Sub post office (SPO) | Post & Telegraph office (P&TO) | Village Pin Code | Telephones (Land lines) | Public call office (PCO) | Mobile phone coverage | Internet cafes/ Common service centre (CSC) | | | |
| 47 | 48 | 49 | 50 | 51 | 52 | 53 | 54 | 55 | 56 | 57 | 58 | 2 | 1 | |
| No | No | No | No | b | a | b | 532128 | Yes | Yes | Yes | b | Sarveswarapuram | 1420 | |
| No | No | No | No | a | Yes | b | 532128 | Yes | Yes | Yes | b | Mushinivalasa | 1421 | |
| No | No | No | No | b | Yes | c | 532128 | Yes | Yes | Yes | c | Dalemrajuvalasa | 1422 | |
| No | No | No | No | b | a | c | 532128 | Yes | Yes | Yes | b | Naiduvalasa | 1423 | |
| No | No | No | No | b | b | c | 532128 | Yes | Yes | Yes | b | Ullivalasa | 1424 | |
| No | No | No | No | b | a | c | 532128 | Yes | Yes | Yes | c | Punnam | 1425 | |
| No | No | No | No | b | Yes | c | 532125 | Yes | Yes | Yes | c | Bathuva | 1426 | |
| No | No | No | No | Yes | a | c | 532148 | Yes | Yes | Yes | c | Jada | 1427 | |
| No | No | No | No | a | b | c | 532148 | Yes | Yes | Yes | c | Jagannadhalasa | 1428 | |
| No | No | No | No | a | a | c | 532148 | Yes | Yes | Yes | a | Yenduvapeta | 1429 | |
| No | No | No | No | a | a | c | 532148 | Yes | Yes | Yes | a | Venkayyapeta | 1430 | |
| No | Yes | No | No | Yes | Yes | c | 532148 | Yes | Yes | Yes | Yes | Ganguvarisigadam | 1431 | |
| No | No | No | No | a | Yes | c | 532148 | Yes | Yes | Yes | a | Gobburu | 1432 | |
| No | No | No | No | a | a | b | 532168 | Yes | Yes | Yes | b | Mettavalasa | 1433 | |
| No | No | No | No | b | Yes | b | 532168 | Yes | Yes | Yes | b | Palakhandyam | 1434 | |
| No | No | No | No | b | a | b | 532168 | Yes | Yes | Yes | b | Gedelapeta | 1435 | |
| No | No | No | No | b | a | b | 532127 | Yes | Yes | Yes | b | Marrivalasa | 1436 | |
| No | No | No | No | c | b | b | 532127 | Yes | Yes | Yes | b | Nagulavalasa | 1437 | |
| No | No | No | No | c | a | b | 532127 | Yes | Yes | Yes | b | Penta | 1438 | |
| No | No | No | No | c | a | b | 532168 | Yes | Yes | Yes | c | Nakkapeta | 1439 | |
| No | No | No | No | b | Yes | c | 532168 | Yes | Yes | Yes | c | Tankaladuggivalasa | 1440 | |
| No | No | No | No | a | a | b | 532168 | Yes | Yes | Yes | b | Jagannadhapuram | 1441 | |

**Census of India 2011- Village Directory
Amenities and Land use (As on 2009)**

Name of District : Srikakulam

Location Code No.: 542

Name of Mandal Parishad : Ganguvarisigadam

Location Code No.: 0472

| Sl. No. | Name of Village | Communication and transport facilities (If amenities available code -Yes is given except for Village Pin Code, If not available within the village, the distance range code viz; a for < 5 Kms, b for 5-10 Kms and c for 10+ kms of nearest place where facility is available is given). | | | | | | | | | |
|---------|--------------------|--|--------------------------------|------------------|---------------------|----------------|----------|---|-------------------------|--------------------------|--|
| | | Private courier facility | Bus service (Public & Private) | Railway stations | Auto/Modified Autos | Taxis and Vans | Tractors | Cycle-pulled rickshaws(Manual & Machine driven) | Carts driven by animals | Sea /River ferry service | |
| 1 | 2 | 59 | 60 | 61 | 62 | 63 | 64 | 65 | 66 | 67 | |
| 1420 | Sarveswarapuram | b | a | c | Yes | b | Yes | | Yes | | |
| 1421 | Mushinivalasa | b | a | c | a | a | Yes | | Yes | | |
| 1422 | Dalemrajuvalasa | c | Yes | b | Yes | Yes | Yes | Yes | Yes | | |
| 1423 | Naiduvalasa | c | a | b | b | b | a | | Yes | | |
| 1424 | Ullivalasa | c | a | b | a | a | a | | Yes | | |
| 1425 | Punnam | c | b | c | Yes | b | Yes | | Yes | | |
| 1426 | Bathuva | c | b | c | Yes | b | Yes | Yes | Yes | | |
| 1427 | Jada | c | b | b | b | b | Yes | Yes | Yes | | |
| 1428 | Jagannadhalasa | c | b | b | Yes | b | Yes | Yes | Yes | | |
| 1429 | Yenduvapeta | c | a | a | a | a | Yes | Yes | Yes | | |
| 1430 | Venkayyapeta | c | a | a | a | a | Yes | | Yes | | |
| 1431 | Ganguvarisigadam | c | Yes | a | Yes | Yes | Yes | Yes | Yes | | |
| 1432 | Gobburu | c | a | b | Yes | a | Yes | | Yes | | |
| 1433 | Mettavalasa | b | a | c | Yes | b | Yes | | Yes | | |
| 1434 | Palakhandyam | b | a | b | Yes | b | Yes | | Yes | | |
| 1435 | Gedelapeta | b | a | b | Yes | b | Yes | | Yes | | |
| 1436 | Marrivalasa | b | a | b | Yes | b | Yes | Yes | Yes | | |
| 1437 | Nagulavalasa | b | a | c | Yes | b | Yes | | Yes | | |
| 1438 | Penta | b | a | c | Yes | b | Yes | | Yes | | |
| 1439 | Nakkapeta | b | b | c | Yes | c | Yes | | Yes | | |
| 1440 | Tankaladuggivalasa | c | a | c | Yes | c | Yes | | Yes | | |
| 1441 | Jagannadhapuram | b | a | c | Yes | b | Yes | | Yes | | |

**Census of India 2011- Village Directory
Amenities and Land use (As on 2009)**

Name of District : Srikakulam

Location Code No.: 542

Name of Mandal Parishad : Ganguvarisigadam

Location Code No.: 0472

| Village connected to highways,village roads, banks & credit societies (If amenities available code -Yes is given, If not available within the village , the distance range code viz; a for < 5 Kms, b for 5-10 Kms and c for 10+ kms of nearest place where facility is available is given). | | | | | | | | | | | | Name of Village | Sl. No. |
|--|-----|-----|-----|-----|-----|-----|-----|-----|-----|----|-----|--------------------|---------|
| 68 | 69 | 70 | 71 | 72 | 73 | 74 | 75 | 76 | 77 | 78 | 79 | | |
| c | a | Yes | Yes | Yes | Yes | b | Yes | b | b | b | b | Sarveswarapuram | 1420 |
| b | a | a | Yes | Yes | Yes | b | Yes | b | b | b | b | Mushinivalasa | 1421 |
| c | Yes | Yes | Yes | Yes | Yes | b | Yes | b | c | c | c | Dalemrajuvalasa | 1422 |
| c | a | Yes | Yes | Yes | Yes | b | Yes | b | b | b | b | Naiduvalasa | 1423 |
| c | a | Yes | Yes | b | Yes | b | Yes | b | b | b | b | Ullivalasa | 1424 |
| c | a | a | Yes | Yes | Yes | c | Yes | b | c | b | b | Punnam | 1425 |
| c | Yes | a | Yes | Yes | Yes | Yes | Yes | Yes | Yes | c | Yes | Bathuva | 1426 |
| c | a | b | Yes | Yes | Yes | b | Yes | b | b | b | b | Jada | 1427 |
| c | b | b | Yes | Yes | Yes | c | Yes | b | c | b | b | Jagannadhavalasa | 1428 |
| b | b | b | Yes | a | Yes | b | Yes | a | c | a | a | Yenduvapeta | 1429 |
| b | b | a | Yes | b | Yes | b | Yes | a | c | a | a | Venkayyapeta | 1430 |
| c | b | Yes | Yes | Yes | Yes | Yes | Yes | Yes | Yes | c | Yes | Ganguvarisigadam | 1431 |
| c | a | Yes | Yes | Yes | Yes | b | Yes | a | c | a | a | Gobburu | 1432 |
| b | Yes | Yes | Yes | Yes | Yes | c | Yes | b | b | b | b | Mettavalasa | 1433 |
| b | a | a | Yes | Yes | Yes | c | Yes | b | b | b | b | Palakhandyam | 1434 |
| c | a | a | Yes | Yes | Yes | b | Yes | b | b | b | b | Gedelapeta | 1435 |
| c | a | a | Yes | Yes | Yes | c | Yes | b | b | b | b | Marrivalasa | 1436 |
| c | a | a | Yes | Yes | Yes | b | Yes | b | b | b | b | Nagulavalasa | 1437 |
| c | a | a | Yes | Yes | Yes | b | Yes | b | b | b | b | Penta | 1438 |
| c | b | b | Yes | Yes | Yes | b | Yes | b | b | b | b | Nakkapeta | 1439 |
| c | a | a | Yes | Yes | Yes | c | Yes | b | c | b | b | Tankaladuggivalasa | 1440 |
| c | b | Yes | Yes | Yes | Yes | b | Yes | b | b | b | b | Jagannadhapuram | 1441 |

**Census of India 2011- Village Directory
Amenities and Land use (As on 2009)**

Name of District : Srikakulam

Location Code No.: 542

Name of Mandal Parishad : Ganguvarisigadam

Location Code No.: 0472

| Sl. No. | Name of Village | Availability of miscellaneous facilities (If amenities available code -Yes is given, If not available within the village, the distance range code viz; a for < 5 Kms, b for 5-10 Kms and c for 10+ kms of nearest place where facility is available is given). | | | | | | | | | | |
|---------|--------------------|--|---------------------------------------|-------------------------|-------------|--------------------------------|---|--|------------------------------|--|----------------------------------|--|
| | | Self-Help Group (SHG) | Public distribution system (PDS) shop | Mandis / Regular market | Weekly Haat | Agricultural marketing society | Integrated Child Development Scheme (Nutritional Centres) | Anganwadi Centre (Nutritional Centres) | Others (Nutritional Centres) | ASHA (Accredited Social Health Activist) | Community centre with/without TV | |
| 1 | 2 | 80 | 81 | 82 | 83 | 84 | 85 | 86 | 87 | 88 | 89 | |
| 1420 | Sarveswarapuram | Yes | Yes | b | a | b | Yes | Yes | Yes | Yes | b | |
| 1421 | Mushinivalasa | Yes | Yes | a | a | b | Yes | Yes | Yes | Yes | b | |
| 1422 | Dalemrajuvalasa | Yes | Yes | Yes | Yes | c | Yes | Yes | Yes | Yes | Yes | |
| 1423 | Naiduvalasa | a | a | a | a | b | Yes | a | Yes | a | b | |
| 1424 | Ullivalasa | Yes | a | a | a | b | Yes | Yes | Yes | Yes | b | |
| 1425 | Punnam | Yes | Yes | a | b | c | Yes | Yes | Yes | Yes | c | |
| 1426 | Bathuva | Yes | Yes | Yes | Yes | c | Yes | Yes | Yes | Yes | c | |
| 1427 | Jada | Yes | Yes | a | b | b | Yes | Yes | Yes | Yes | b | |
| 1428 | Jagannadhalasa | Yes | Yes | a | a | c | Yes | Yes | Yes | Yes | b | |
| 1429 | Yenduvapeta | Yes | a | b | a | c | Yes | Yes | Yes | Yes | a | |
| 1430 | Venkayyapeta | Yes | Yes | a | a | c | Yes | Yes | Yes | Yes | a | |
| 1431 | Ganguvarisigadam | Yes | Yes | Yes | Yes | c | Yes | Yes | Yes | Yes | Yes | |
| 1432 | Gobburu | Yes | Yes | a | a | c | Yes | Yes | Yes | Yes | a | |
| 1433 | Mettavalasa | Yes | Yes | b | Yes | c | Yes | Yes | Yes | Yes | b | |
| 1434 | Palakhandyam | Yes | Yes | b | Yes | b | Yes | Yes | Yes | Yes | b | |
| 1435 | Gedelapeta | Yes | Yes | b | a | b | Yes | Yes | Yes | Yes | b | |
| 1436 | Marrivalasa | Yes | Yes | b | a | c | Yes | Yes | Yes | Yes | b | |
| 1437 | Nagulavalasa | Yes | Yes | b | Yes | b | Yes | Yes | Yes | Yes | b | |
| 1438 | Penta | Yes | Yes | Yes | Yes | b | Yes | Yes | Yes | Yes | b | |
| 1439 | Nakkapeta | Yes | Yes | a | a | b | Yes | Yes | Yes | Yes | b | |
| 1440 | Tankaladuggivalasa | Yes | Yes | b | a | c | Yes | Yes | Yes | Yes | c | |
| 1441 | Jagannadhapuram | Yes | Yes | b | a | b | Yes | Yes | Yes | Yes | b | |

**Census of India 2011- Village Directory
Amenities and Land use (As on 2009)**

Name of District : Srikakulam

Location Code No.: 542

Name of Mandal Parishad : Ganguvarisigadam

Location Code No.: 0472

| Availability of miscellaneous facilities (If amenities available code -Yes is given, If not available within the village, the distance range code viz; a for < 5 Kms, b for 5-10 Kms and c for 10+ kms of nearest place where facility is available is given). | | | | | | | | Availability of electricity (Yes/No) | | | | Nearest Town | | Name of Village | Sl. No. |
|--|---------------------------------|---------------------|----------------|---------------------|------------------|--------------------------|-----------------------------------|--------------------------------------|---|--------------------------------------|--------------------------------|--------------|---|--------------------|---------|
| Sports Field, | Sports Club / Recreation Centre | Cinema / Video Hall | Public Library | Public Reading Room | Newspaper Supply | Assembly Polling station | Birth & Death Registration Office | Power Supply for Domestic Use (ED) | Power Supply for Agricultural Use (EAG) | Power Supply for Commercial Use (EC) | Power Supply for All Uses (EA) | Name | Distance range code i.e. a for <5 Kms, b for 5-10 Kms and c for 10+ kms | | |
| 90 | 91 | 92 | 93 | 94 | 95 | 96 | 97 | 98 | 99 | 100 | 101 | 102 | 103 | 2 | 1 |
| c | b | b | b | b | Yes | Yes | Yes | Yes | Yes | Yes | Yes | Rajam | b | Sarveswarapuram | 1420 |
| c | b | b | b | b | Yes | Yes | Yes | Yes | Yes | Yes | Yes | Rajam | b | Mushinivalasa | 1421 |
| c | c | c | c | c | Yes | Yes | Yes | Yes | Yes | Yes | Yes | Rajam | c | Dalemrajuvalasa | 1422 |
| c | c | b | b | b | a | Yes | Yes | Yes | Yes | Yes | Yes | Rajam | c | Naiduvalasa | 1423 |
| c | c | b | b | b | Yes | Yes | Yes | Yes | Yes | Yes | Yes | Rajam | c | Ullivalasa | 1424 |
| c | c | c | c | c | Yes | Yes | Yes | Yes | Yes | Yes | Yes | Rajam | c | Punnam | 1425 |
| c | c | c | c | c | Yes | Yes | Yes | Yes | Yes | Yes | Yes | Rajam | c | Bathuva | 1426 |
| c | c | b | b | b | Yes | Yes | Yes | Yes | Yes | Yes | Yes | Rajam | c | Jada | 1427 |
| c | c | b | b | b | Yes | Yes | Yes | Yes | Yes | Yes | Yes | Rajam | c | Jagannadhavalasa | 1428 |
| c | c | a | a | a | Yes | Yes | Yes | Yes | Yes | Yes | Yes | Rajam | c | Yenduvapeta | 1429 |
| c | c | a | a | a | Yes | Yes | Yes | Yes | Yes | Yes | Yes | Rajam | c | Venkayyapeta | 1430 |
| Yes | c | Yes | Yes | Yes | Yes | Yes | Yes | Yes | Yes | Yes | Yes | Rajam | c | Ganguvarisigadam | 1431 |
| c | c | a | a | a | Yes | Yes | Yes | Yes | Yes | Yes | Yes | Rajam | c | Gobburu | 1432 |
| c | b | b | b | b | Yes | Yes | Yes | Yes | Yes | Yes | Yes | Rajam | b | Mettavalasa | 1433 |
| b | b | b | b | b | Yes | Yes | Yes | Yes | Yes | Yes | Yes | Rajam | b | Palakhandyam | 1434 |
| b | b | b | b | b | Yes | Yes | Yes | Yes | Yes | Yes | Yes | Rajam | b | Gedelapeta | 1435 |
| c | b | b | b | b | Yes | Yes | Yes | Yes | Yes | Yes | Yes | Rajam | b | Marrivalasa | 1436 |
| c | b | b | b | b | Yes | Yes | Yes | Yes | Yes | Yes | Yes | Rajam | b | Nagulavalasa | 1437 |
| b | b | b | b | b | Yes | Yes | Yes | Yes | Yes | Yes | Yes | Rajam | b | Penta | 1438 |
| b | b | b | b | b | Yes | Yes | Yes | Yes | Yes | Yes | Yes | Rajam | b | Nakkapeta | 1439 |
| b | c | c | b | b | Yes | Yes | Yes | Yes | Yes | Yes | Yes | Rajam | c | Tankaladuggivalasa | 1440 |
| b | b | b | b | b | Yes | Yes | Yes | Yes | Yes | Yes | Yes | Rajam | b | Jagannadhapuram | 1441 |

**Census of India 2011- Village Directory
Amenities and Land use (As on 2009)**

Name of District : Srikakulam

Location Code No.: 542

Name of Mandal Parishad : Ganguvarisigadam

Location Code No.: 0472

| Sl. No. | Name of Village | Land Use | | | | | | | | | | |
|---------|--------------------|---|----------------------------------|-------------------------------|--|--|-----------------------|---|-----------------|---------------|---------------------------|------------------------------|
| | | Area under different types of land use (in hectares rounded up to one decimal place) | | | | | | | | | | |
| 1 | 2 | 104 | 105 | 106 | 107 | 108 | 109 | 110 | 111 | 112 | 113 | 114 |
| | | Forests | Area under Non-agricultural Uses | Barren and Un-cultivable land | Permanent Pastures and Other Grazing Lands | Land Under Miscellaneous Tree Crops etc. | Culturable Waste Land | Fallow lands other than current fallows | Current Fallows | Net Area Sown | Total Irrigated Land Area | Total Un-irrigated Land Area |
| 1420 | Sarveswarapuram | 0 | 29.4 | 0 | 0 | 0 | 0 | 0 | 0 | 196.6 | 23.1 | 173.5 |
| 1421 | Mushinivalasa | 0 | 6.8 | 19.6 | 0 | 0 | 11.3 | 47 | 65.2 | 146.1 | 80.4 | 177.9 |
| 1422 | Dalemrajuvalasa | 0 | 6.3 | 20.2 | 0 | 0 | 6.6 | 24.6 | 36.2 | 156.1 | 126.5 | 90.5 |
| 1423 | Naiduvalasa | 0 | 2.2 | 4.8 | 0 | 0 | 2.5 | 12.6 | 18 | 19.9 | 14.2 | 36.2 |
| 1424 | Ullivalasa | 0 | 2 | 4.9 | 0 | 0 | 6.5 | 24.6 | 36.1 | 105.9 | 42 | 124.6 |
| 1425 | Punnam | 0 | 4.6 | 18.1 | 0 | 0 | 8.8 | 46.8 | 24.9 | 161.7 | 143.5 | 89.9 |
| 1426 | Bathuva | 0 | 36.7 | 104.3 | 0 | 0 | 29.4 | 116.4 | 96.6 | 622.6 | 243.9 | 591.7 |
| 1427 | Jada | 0 | 11.1 | 27 | 0 | 0 | 21.4 | 50 | 80.8 | 269.9 | 145.2 | 255.4 |
| 1428 | Jagannadhavalasa | 0 | 8 | 29.7 | 0 | 0 | 12.5 | 62.1 | 75.5 | 206.1 | 142.6 | 201.2 |
| 1429 | Yenduvapeta | 0 | 9 | 19.1 | 0 | 0 | 16.9 | 30.7 | 41.2 | 134.1 | 96 | 109.9 |
| 1430 | Venkayyapeta | 0 | 2.2 | 1.1 | 0 | 0 | 2.9 | 8.2 | 16.6 | 33 | 30.2 | 27.5 |
| 1431 | Ganguvarisigadam | 0 | 18.3 | 38.1 | 0 | 0 | 50.5 | 67.7 | 73.7 | 241.7 | 236.9 | 146.2 |
| 1432 | Gobburu | 0 | 12.7 | 16.4 | 0 | 0 | 25.1 | 32.9 | 41.8 | 164.1 | 217.4 | 21.4 |
| 1433 | Mettavalasa | 0 | 10.2 | 18.1 | 0 | 0 | 23.2 | 15.9 | 29.9 | 131.7 | 103.3 | 74.2 |
| 1434 | Palakhandyam | 0 | 6.1 | 11.6 | 0 | 0 | 8 | 14.3 | 18.9 | 96.2 | 81.7 | 47.6 |
| 1435 | Gedelapeta | 0 | 4.2 | 10.6 | 0 | 0 | 9 | 10.2 | 14.4 | 87.7 | 76.2 | 36.1 |
| 1436 | Marrivalasa | 0 | 24.5 | 36.7 | 0 | 0 | 25.9 | 86.3 | 113.5 | 248.2 | 241 | 206.9 |
| 1437 | Nagulavalasa | 0 | 12 | 14.6 | 0 | 0 | 22.3 | 76.8 | 103 | 168.3 | 169.9 | 178.2 |
| 1438 | Penta | 0 | 14.3 | 18 | 0 | 0 | 14.1 | 37.9 | 49.1 | 237.6 | 217.4 | 107.3 |
| 1439 | Nakkapeta | 0 | 6 | 8.2 | 0 | 0 | 7 | 6.1 | 7.5 | 58.2 | 57.1 | 14.7 |
| 1440 | Tankaladuggivalasa | 0 | 21.5 | 19.9 | 0 | 0 | 34.8 | 86.3 | 113.4 | 172.1 | 141.3 | 230.5 |
| 1441 | Jagannadhapuram | 0 | 4.4 | 3.8 | 0 | 0 | 3.4 | 7 | 9 | 56.3 | 70.1 | 2.3 |

**Census of India 2011- Village Directory
Amenities and Land use (As on 2009)**

Name of District : Srikakulam

Location Code No.: 542

Name of Mandal Parishad : Ganguvarisigadam

Location Code No.: 0472

| Land Use | | | | | Name of three most important commodities manufactured | | | Name of Village | Sl. No. |
|--|------------------------|------------------|-----------------|-----------|---|------------|-------|--------------------|---------|
| Area irrigated by source (in hectare). | | | | | First | Second | Third | | |
| Canals (C) | Wells/Tube-wells(W/TW) | Tanks/Lakes(T/L) | Water Falls(WF) | Others(O) | | | | | |
| 115 | 116 | 117 | 118 | 119 | 120 | 121 | 122 | 2 | 1 |
| 0 | 0 | 23.1 | 0 | 0 | | | | Sarveswarapuram | 1420 |
| 0 | 44.5 | 35.9 | 0 | 0 | | | | Mushinivalasa | 1421 |
| 0 | 52.2 | 74.3 | 0 | 0 | | | | Dalemrajuvalasa | 1422 |
| 0 | 10.2 | 4 | 0 | 0 | | | | Naiduvalasa | 1423 |
| 0 | 21.8 | 20.2 | 0 | 0 | | | | Ullivalasa | 1424 |
| 0 | 40.2 | 103.2 | 0 | 0 | | | | Punnam | 1425 |
| 0 | 83.6 | 160.3 | 0 | 0 | | | | Bathuva | 1426 |
| 0 | 40.2 | 105 | 0 | 0 | | | | Jada | 1427 |
| 0 | 32.3 | 110.3 | 0 | 0 | | | | Jagannadhavalasa | 1428 |
| 0 | 35.3 | 60.8 | 0 | 0 | | | | Yenduvapeta | 1429 |
| 0 | 16.3 | 14 | 0 | 0 | | | | Venkayyapeta | 1430 |
| 0 | 82.8 | 154.1 | 0 | 0 | | | | Ganguvarisigadam | 1431 |
| 0 | 79.5 | 137.9 | 0 | 0 | | | | Gobburu | 1432 |
| 0 | 30.6 | 72.8 | 0 | 0 | | | | Mettavalasa | 1433 |
| 0 | 30.5 | 51.2 | 0 | 0 | | Jute Items | | Palakhandyam | 1434 |
| 0 | 19.2 | 57 | 0 | 0 | | | | Gedelapeta | 1435 |
| 0 | 32 | 208.9 | 0 | 0 | | | | Marrivalasa | 1436 |
| 0 | 13.4 | 156.5 | 0 | 0 | | | | Nagulavalasa | 1437 |
| 0 | 12.1 | 205.2 | 0 | 0 | | | | Penta | 1438 |
| 0 | 3.1 | 54 | 0 | 0 | | | | Nakkapeta | 1439 |
| 0 | 12.1 | 129.2 | 0 | 0 | | | | Tankaladuggivalasa | 1440 |
| 0 | 19.7 | 50.4 | 0 | 0 | | | | Jagannadhapuram | 1441 |

**Census of India 2011- Village Directory
Amenities and Land use (As on 2009)**

Name of District : Srikakulam

Location Code No.: 542

Name of Mandal Parishad : Ganguvarisigadam

Location Code No.: 0472

| Sl. No. | Name of Village | Location code no. | Total area of the village (in hectares rounded up to one decimal place) | Total population (2011 census) | Number of households (2011 census) | Number of educational amenities available (If not available within the village, the distance range code viz; a for < 5 Kms, b for 5-10 Kms and c for 10+ kms of nearest place where facility is available is given). | | | | | | | | | |
|--------------|----------------------------|-------------------|--|----------------------------------|------------------------------------|--|--------------------|-------------------|----------------------|------------------------------|---|-------------------------|----------------------|---------------------------|------------------|
| | | | | | | Pre-Primary school (PP) | Primary school (P) | Middle school (M) | Secondary School (S) | Senior Secondary school (SS) | Degree college of arts science & commerce (ASC) | Engineering college(EC) | Medical college (MC) | Management institute (MI) | Polytechnic (Pt) |
| 1 | 2 | 3 | 4 | 5 | 6 | 7 | 8 | 9 | 10 | 11 | 12 | 13 | 14 | 15 | 16 |
| 1442 | Seetharampuram | 581356 | 38 | 209 | 54 | a | 1 | a | a | b | c | c | c | c | c |
| 1443 | Santhavurity | 581357 | 1025 | 3573 | 1026 | 2 | 3 | 1 | 1 | a | c | c | c | c | c |
| 1444 | Anandapuram | 581358 | 150 | 2402 | 561 | a | 1 | 1 | a | a | c | c | c | c | c |
| 1445 | Abothulapeta | 581359 | 171 | 626 | 147 | a | 1 | a | a | a | c | c | c | c | c |
| 1446 | Vandrangi | 581360 | 640 | 2764 | 691 | 1 | 1 | 1 | a | a | c | c | c | c | c |
| 1447 | Niddam | 581361 | 739 | 2982 | 792 | 1 | 2 | 1 | b | b | c | c | c | c | c |
| 1448 | Madhupam | 581362 | 329 | 1116 | 268 | a | 1 | 1 | b | b | c | c | c | c | c |
| 1449 | Chettupodilam | 581363 | 502 | 1373 | 383 | a | 1 | 1 | b | b | c | c | c | c | c |
| 1450 | Chandrayyapeta | 581364 | 100 | 744 | 192 | b | 1 | 1 | a | c | c | c | c | c | c |
| 1451 | Nadimivalasa | 581365 | 452 | 1779 | 426 | b | 2 | 1 | a | b | c | c | c | c | c |
| 1452 | S.P. Ramachandra Puram | 581366 | 212 | 930 | 243 | b | 1 | 1 | a | a | c | c | c | c | c |
| 1453 | Yenduva | 581367 | 337 | 1409 | 357 | b | 1 | 1 | 1 | b | c | c | c | c | c |
| 1454 | Narasimhapuram | 581368 | 87 | 337 | 95 | a | 1 | a | a | b | c | c | c | c | c |
| 1455 | Geddakancharam | 581369 | 695 | 3161 | 835 | 1 | 2 | 1 | a | c | c | c | c | c | c |
| 1456 | Seethubhimavaram | 581370 | 245 | 869 | 210 | b | 1 | b | b | b | c | c | c | c | c |
| 1457 | Penasam | 581371 | 304 | 1034 | 276 | b | 1 | 1 | b | b | c | c | c | c | c |
| 1458 | Gangannadora Palem | 581372 | 307 | 481 | 118 | b | 1 | a | a | c | c | c | c | c | c |
| 1459 | Velagada | 581373 | 249 | 758 | 195 | a | 1 | a | a | b | c | c | c | c | c |
| 1460 | Kapparam | 581374 | 108 | 424 | 102 | a | 1 | a | b | b | c | c | c | c | c |
| 1461 | Devaravalasa | 581375 | 427 | 2074 | 567 | 1 | 2 | 1 | 1 | b | c | c | c | c | c |
| 1462 | Narayanagajapathirajapuram | 581376 | 35 | 0 | 0 | | | | | | | | | | |
| Total | | | 13835 | 57543 | 14811 | 11 | 53 | 26 | 6 | 1 | 0 | 0 | 0 | 0 | 0 |

**Census of India 2011- Village Directory
Amenities and Land use (As on 2009)**

Name of District : Srikakulam

Location Code No.: 542

Name of Mandal Parishad : Ganguvarisigadam

Location Code No.: 0472

| Number of educational amenities available (If not available within the village, the distance range code viz; a for <5 Kms, b for 5-10 Kms and c for 10+ kms of nearest place where facility is available is given). | | | | Number of Medical Amenities available. (If not available within the village, the distance range code viz; a for < 5 Kms, b for 5-10 Kms and c for 10+ kms of nearest place where facility is available is given). | | | | | | | | | | | Name of Village | Sl. No. |
|---|-----------------------------------|-----------------------------------|------------------|---|-----------------------------|---------------------------------|--|-------------------|--------------------------|------------------------------------|----------------|--------------------------|----------------------------|-----------------------------|--------------------------|---------|
| Vocational training school /ITI | Non-formal training centre (NFTC) | Special school for disabled (SSD) | Others (specify) | Community health centre (CHC) | Primary health centre (PHC) | Primary health sub centre (PHS) | Maternity and child welfare centre (MCW) | T.B. clinic (TBC) | Hospital-allopathic (HA) | Hospital-alternative medicine (HO) | Dispensary (D) | Veterinary hospital (VH) | Mobile health clinic (MHC) | Family welfare centre (FWC) | | |
| 17 | 18 | 19 | 20 | 21 | 22 | 23 | 24 | 25 | 26 | 27 | 28 | 29 | 30 | 31 | 2 | 1 |
| c | c | c | | c | b | a | c | c | c | c | c | b | c | c | Seetharampuram | 1442 |
| c | c | c | | c | b | l | c | c | c | c | c | b | c | c | Santhavurthy | 1443 |
| c | c | c | | c | c | a | c | c | c | c | c | a | c | c | Anandapuram | 1444 |
| c | c | c | | c | a | a | c | c | c | c | c | a | c | c | Abothulapeta | 1445 |
| c | c | c | | c | a | l | c | c | c | c | c | a | c | c | Vandrangi | 1446 |
| c | c | c | | c | c | b | c | c | c | c | c | c | c | c | Niddam | 1447 |
| c | c | c | | c | b | b | c | c | c | c | c | b | c | c | Madhupam | 1448 |
| c | c | c | | c | b | b | c | c | c | c | c | b | c | c | Chettupodilam | 1449 |
| c | c | c | | c | b | b | c | c | c | c | c | b | c | c | Chandrayyapeta | 1450 |
| c | c | c | | c | b | b | c | c | c | c | c | b | c | c | Nadimivalasa | 1451 |
| c | c | c | | c | a | a | c | c | c | c | c | a | c | c | S.P. Ramachandra Puram | 1452 |
| c | c | c | | c | b | a | c | c | c | c | c | b | c | c | Yenduva | 1453 |
| c | c | c | | c | b | a | c | c | c | c | c | b | c | c | Narasimhapuram | 1454 |
| c | c | c | | c | c | l | c | c | c | c | c | c | c | c | Geddakancharam | 1455 |
| c | c | c | | c | b | a | c | c | c | c | c | b | c | c | Seethubhimavaram | 1456 |
| c | c | c | | c | b | b | c | c | c | c | c | b | c | c | Penasam | 1457 |
| c | c | c | | c | c | a | c | c | c | c | c | c | c | c | Gangannadora Palem | 1458 |
| c | c | c | | c | b | a | c | c | c | c | c | b | b | c | Velagada | 1459 |
| c | c | c | | c | b | b | c | c | c | c | c | b | b | c | Kapparam | 1460 |
| c | c | c | | c | b | l | c | c | c | c | c | b | b | c | Devaravalasa | 1461 |
| | | | | | | | | | | | | | | | Narayanagajathirajapuram | 1462 |
| 0 | 0 | 0 | 0 | 0 | 1 | 9 | 0 | 0 | 0 | 0 | 0 | 1 | 0 | 0 | | |

**Census of India 2011- Village Directory
Amenities and Land use (As on 2009)**

Name of District : Srikakulam

Location Code No.: 542

Name of Mandal Parishad : Ganguvarisigadam

Location Code No.: 0472

| Sl. No. | Name of Village | Number of Non-Government Medical Amenities available. | | | | | | | Availability of drinking water - Yes / No | | | | | | | | |
|--------------|----------------------------|---|---------------------------------------|--|-------------------------------------|---|---------------|----------|---|---------------------------------------|-----------|------------------------|----------|---------------|--------------------|----------|--|
| | | Charitable non Govt. hospital/Nursing home. | Medical practitioner with MBBS Degree | Medical practitioner with other degree | Medical practitioner with no degree | Traditional practitioner and faith healer | Medicine Shop | Others | Tap water (Treated/Untreated) | Well water (Covered / Uncovered well) | Hand Pump | Tube wells / Bore well | Spring | River / Canal | Tank / Pond / Lake | Others | |
| 1 | 2 | 32 | 33 | 34 | 35 | 36 | 37 | 38 | 39 | 40 | 41 | 42 | 43 | 44 | 45 | 46 | |
| 1442 | Seethampuram | 0 | 0 | 0 | 1 | 0 | 0 | 0 | No | Yes | Yes | Yes | No | No | Yes | No | |
| 1443 | Santhavurity | 0 | 0 | 0 | 1 | 0 | 0 | 0 | Yes | Yes | Yes | Yes | No | No | Yes | No | |
| 1444 | Anandapuram | 0 | 0 | 0 | 1 | 0 | 0 | 0 | Yes | Yes | Yes | Yes | No | No | Yes | No | |
| 1445 | Abothulapeta | 0 | 0 | 0 | 1 | 0 | 0 | 0 | No | Yes | Yes | Yes | No | No | Yes | No | |
| 1446 | Vandrangi | 0 | 0 | 0 | 1 | 0 | 2 | 0 | Yes | Yes | Yes | Yes | No | No | Yes | No | |
| 1447 | Niddam | 0 | 0 | 0 | 1 | 0 | 0 | 0 | Yes | Yes | Yes | Yes | No | No | Yes | No | |
| 1448 | Madhupam | 0 | 0 | 0 | 1 | 0 | 0 | 0 | No | Yes | Yes | Yes | No | No | Yes | No | |
| 1449 | Chettupodilam | 0 | 0 | 0 | 1 | 0 | 0 | 0 | Yes | Yes | Yes | Yes | No | No | Yes | No | |
| 1450 | Chandrayyapeta | 0 | 0 | 0 | 1 | 0 | 0 | 0 | No | Yes | Yes | Yes | No | No | Yes | No | |
| 1451 | Nadimivalasa | 0 | 0 | 0 | 1 | 0 | 0 | 0 | No | Yes | Yes | Yes | No | No | Yes | No | |
| 1452 | S.P. Ramachandra Puram | 0 | 0 | 0 | 1 | 0 | 0 | 0 | Yes | Yes | Yes | Yes | No | No | Yes | No | |
| 1453 | Yenduva | 0 | 0 | 0 | 1 | 0 | 0 | 0 | Yes | Yes | Yes | Yes | No | No | Yes | No | |
| 1454 | Narasimhapuram | 0 | 0 | 0 | 1 | 0 | 0 | 0 | No | Yes | Yes | Yes | No | No | Yes | No | |
| 1455 | Geddakancharam | 0 | 0 | 0 | 1 | 0 | 0 | 0 | Yes | Yes | Yes | Yes | No | No | Yes | No | |
| 1456 | Seethubhimavaram | 0 | 0 | 0 | 1 | 0 | 0 | 0 | No | Yes | Yes | Yes | No | No | Yes | No | |
| 1457 | Penasam | 0 | 0 | 0 | 1 | 0 | 0 | 0 | Yes | Yes | Yes | Yes | No | No | Yes | No | |
| 1458 | Gangannadora Palem | 0 | 0 | 0 | 1 | 0 | 0 | 0 | No | Yes | Yes | Yes | No | No | Yes | No | |
| 1459 | Velagada | 0 | 0 | 0 | 1 | 0 | 0 | 0 | No | Yes | Yes | Yes | No | No | Yes | No | |
| 1460 | Kapparam | 0 | 0 | 0 | 1 | 0 | 0 | 0 | No | Yes | Yes | Yes | No | No | Yes | No | |
| 1461 | Devaravalasa | 0 | 0 | 0 | 1 | 0 | 0 | 0 | Yes | Yes | Yes | Yes | No | No | Yes | No | |
| 1462 | Narayanagajapathirajupuram | | | | | | | | | | | | | | | | |
| Total | | 0 | 1 | 1 | 42 | 0 | 10 | 0 | 20 | 42 | 42 | 42 | 0 | 0 | 40 | 0 | |

**Census of India 2011- Village Directory
Amenities and Land use (As on 2009)**

Name of District : Srikakulam

Location Code No.: 542

Name of Mandal Parishad : Ganguvarisigadam

Location Code No.: 0472

| Availability of toilet & others Yes / No | | | | Communication and transport facilities (If amenities available code -Yes is given except for Village Pin Code ,If not available within the village , the distance range code viz; a for < 5 Kms, b for 5-10 Kms and c for 10+ kms of nearest place where facility is available is given). | | | | | | | | | Name of Village | Sl. No. |
|---|----------------------------------|---|--|---|-----------------------|--------------------------------|------------------|-------------------------|--------------------------|-----------------------|---|----------------------------|-----------------|---------|
| Community toilet including bath. | Community toilet excluding bath. | Rural sanitary mart or sanitary hardware outlet available near the village. | Community bio- gas or recycle of waste for productive use. | Post office(PO) | Sub post office (SPO) | Post & Telegraph office (P&TO) | Village Pin Code | Telephones (Land lines) | Public call office (PCO) | Mobile phone coverage | Internet cafes/ Common service centre (CSC) | | | |
| 47 | 48 | 49 | 50 | 51 | 52 | 53 | 54 | 55 | 56 | 57 | 58 | 2 | 1 | |
| No | No | No | No | a | a | c | 532168 | Yes | Yes | Yes | b | Seetharampuram | 1442 | |
| No | No | No | No | Yes | a | c | 532168 | Yes | Yes | Yes | a | Santhavurity | 1443 | |
| No | No | No | No | a | Yes | c | 532168 | Yes | Yes | Yes | a | Anandapuram | 1444 | |
| No | No | No | No | a | Yes | c | 532168 | Yes | Yes | Yes | a | Abothulapeta | 1445 | |
| No | No | No | No | a | Yes | c | 532168 | Yes | Yes | Yes | a | Vandrangi | 1446 | |
| No | No | No | No | Yes | a | c | 532148 | Yes | Yes | Yes | b | Niddam | 1447 | |
| No | No | No | No | a | a | c | 532168 | Yes | Yes | Yes | b | Madhupam | 1448 | |
| No | No | No | No | b | Yes | c | 532148 | Yes | Yes | Yes | b | Chettupodilam | 1449 | |
| No | No | No | No | b | Yes | c | 532148 | Yes | Yes | Yes | c | Chandrayyapeta | 1450 | |
| No | No | No | No | b | a | c | 532148 | Yes | Yes | Yes | c | Nadimivalasa | 1451 | |
| No | No | No | No | b | Yes | c | 532148 | Yes | Yes | Yes | c | S.P. Ramachandra Puram | 1452 | |
| No | No | No | No | b | a | c | 532148 | Yes | Yes | Yes | c | Yenduva | 1453 | |
| No | No | No | No | a | a | c | 532148 | Yes | Yes | Yes | c | Narasimhapuram | 1454 | |
| No | No | No | No | Yes | b | c | 532148 | Yes | Yes | Yes | c | Geddakancharam | 1455 | |
| No | No | No | No | a | b | c | 532148 | Yes | Yes | Yes | c | Seethubhimavaram | 1456 | |
| No | No | No | No | b | b | c | 532148 | Yes | Yes | Yes | c | Penasam | 1457 | |
| No | No | No | No | b | b | c | 532148 | Yes | Yes | Yes | c | Gangannadora Palem | 1458 | |
| No | No | No | No | b | b | c | 532148 | Yes | Yes | Yes | c | Velagada | 1459 | |
| No | No | No | No | a | b | c | 532168 | Yes | Yes | Yes | b | Kapparam | 1460 | |
| No | No | No | No | Yes | b | c | 532168 | Yes | Yes | Yes | b | Devaravalasa | 1461 | |
| | | | | | | | | | | | | Narayanagajapathirajupuram | 1462 | |
| 0 | 1 | 0 | 0 | 6 | 13 | 0 | | 42 | 42 | 42 | 1 | | | |

**Census of India 2011- Village Directory
Amenities and Land use (As on 2009)**

Name of District : Srikakulam

Location Code No.: 542

Name of Mandal Parishad : Ganguvarisigadam

Location Code No.: 0472

| Sl. No. | Name of Village | Communication and transport facilities (If amenities available code -Yes is given except for Village Pin Code, If not available within the village, the distance range code viz; a for < 5 Kms, b for 5-10 Kms and c for 10+ kms of nearest place where facility is available is given). | | | | | | | | | |
|--------------|----------------------------|--|--------------------------------|------------------|---------------------|----------------|-----------|---|-------------------------|--------------------------|--|
| | | Private courier facility | Bus service (Public & Private) | Railway stations | Auto/Modified Autos | Taxis and Vans | Tractors | Cycle-pulled rickshaws(Manual & Machine driven) | Carts driven by animals | Sea /River ferry service | |
| 1 | 2 | 59 | 60 | 61 | 62 | 63 | 64 | 65 | 66 | 67 | |
| 1442 | Seethampuram | c | a | c | Yes | b | a | | Yes | | |
| 1443 | Santhavurity | c | a | c | Yes | a | Yes | Yes | Yes | | |
| 1444 | Anandapuram | c | a | b | Yes | a | Yes | Yes | Yes | | |
| 1445 | Abothulapeta | c | a | b | Yes | a | a | | Yes | | |
| 1446 | Vandrangi | c | a | b | Yes | a | Yes | | Yes | | |
| 1447 | Niddam | c | a | a | Yes | a | Yes | | Yes | | |
| 1448 | Madhupam | c | b | a | Yes | b | Yes | | Yes | | |
| 1449 | Chettupodilam | c | a | Yes | Yes | b | Yes | | Yes | | |
| 1450 | Chandrayyapeta | c | b | a | Yes | c | Yes | | Yes | | |
| 1451 | Nadimivalasa | c | a | a | Yes | c | Yes | Yes | Yes | | |
| 1452 | S.P. Ramachandra Puram | c | Yes | b | Yes | a | Yes | | Yes | | |
| 1453 | Yenduva | c | a | a | Yes | c | Yes | | Yes | | |
| 1454 | Narasimhapuram | c | a | b | Yes | c | Yes | | Yes | | |
| 1455 | Geddakancharam | c | Yes | b | Yes | c | Yes | | Yes | | |
| 1456 | Seethubhimavaram | c | a | b | Yes | c | Yes | | Yes | | |
| 1457 | Penasam | c | a | b | Yes | c | Yes | | Yes | | |
| 1458 | Gangannadora Palem | c | a | b | Yes | c | Yes | | Yes | | |
| 1459 | Velagada | c | a | b | Yes | c | Yes | | Yes | | |
| 1460 | Kapparam | c | a | b | Yes | b | Yes | | Yes | | |
| 1461 | Devaravalasa | c | Yes | b | Yes | b | Yes | | Yes | | |
| 1462 | Narayanagajapathirajupuram | | | | | | | | | | |
| Total | | 0 | 5 | 1 | 36 | 2 | 38 | 10 | 42 | 0 | |

**Census of India 2011- Village Directory
Amenities and Land use (As on 2009)**

Name of District : Srikakulam

Location Code No.: 542

Name of Mandal Parishad : Ganguvarisigadam

Location Code No.: 0472

| Village connected to highways,village roads, banks & credit societies (If amenities available code -Yes is given, If not available within the village , the distance range code viz; a for < 5 Kms, b for 5-10 Kms and c for 10+ kms of nearest place where facility is available is given). | | | | | | | | | | | | Name of Village | Sl. No. |
|--|----------|-----------|-----------|-----------|-----------|----------|----------|-----------|----------|----------|----------|----------------------------|---------|
| 68 | 69 | 70 | 71 | 72 | 73 | 74 | 75 | 76 | 77 | 78 | 79 | | |
| c | a | a | Yes | a | Yes | b | Yes | b | b | b | b | Seetharampuram | 1442 |
| c | Yes | Yes | Yes | Yes | Yes | Yes | Yes | a | a | a | a | Santhavurity | 1443 |
| c | a | Yes | Yes | Yes | Yes | b | Yes | a | a | a | a | Anandapuram | 1444 |
| c | a | a | Yes | Yes | Yes | b | Yes | a | a | a | a | Abothulapeta | 1445 |
| c | Yes | Yes | Yes | Yes | Yes | Yes | Yes | Yes | Yes | Yes | a | Vandrangi | 1446 |
| c | a | a | Yes | Yes | Yes | Yes | Yes | a | b | b | b | Niddam | 1447 |
| c | b | b | Yes | Yes | Yes | c | Yes | b | b | b | b | Madhupam | 1448 |
| c | b | b | Yes | Yes | Yes | c | Yes | b | b | b | b | Chettupodilam | 1449 |
| c | c | c | Yes | Yes | Yes | b | Yes | b | c | b | b | Chandrayyapeta | 1450 |
| c | c | c | Yes | Yes | Yes | c | Yes | b | c | b | b | Nadimivalasa | 1451 |
| b | b | b | Yes | Yes | Yes | c | Yes | a | c | a | a | S.P. Ramachandra Puram | 1452 |
| b | b | b | Yes | Yes | Yes | c | Yes | b | c | b | b | Yenduva | 1453 |
| c | c | c | Yes | b | Yes | b | Yes | b | c | b | b | Narasimhapuram | 1454 |
| c | c | c | Yes | Yes | Yes | Yes | Yes | c | c | c | c | Geddakancharam | 1455 |
| c | c | c | Yes | Yes | Yes | b | Yes | b | c | b | b | Seethubhimavaram | 1456 |
| b | b | b | Yes | Yes | Yes | c | Yes | b | c | b | b | Penasam | 1457 |
| b | b | b | Yes | b | Yes | b | Yes | c | c | c | c | Gangannadora Palem | 1458 |
| c | c | c | Yes | Yes | Yes | b | Yes | b | b | b | b | Velagada | 1459 |
| c | c | b | Yes | a | Yes | b | Yes | b | b | b | b | Kapparam | 1460 |
| c | c | b | Yes | Yes | Yes | b | Yes | b | b | b | b | Devaravalasa | 1461 |
| | | | | | | | | | | | | Narayanagajapathirajupuram | 1462 |
| 0 | 5 | 11 | 42 | 35 | 42 | 6 | 0 | 42 | 3 | 1 | 2 | | |

**Census of India 2011- Village Directory
Amenities and Land use (As on 2009)**

Name of District : Srikakulam

Location Code No.: 542

Name of Mandal Parishad : Ganguvarisigadam

Location Code No.: 0472

| Sl. No. | Name of Village | Availability of miscellaneous facilities (If amenities available code -Yes is given, If not available within the village, the distance range code viz; a for < 5 Kms, b for 5-10 Kms and c for 10+ kms of nearest place where facility is available is given). | | | | | | | | | | |
|--------------|----------------------------|--|---------------------------------------|-------------------------|-------------|--------------------------------|---|--|------------------------------|--|----------------------------------|--|
| | | Self-Help Group (SHG) | Public distribution system (PDS) shop | Mandis / Regular market | Weekly Haat | Agricultural marketing society | Integrated Child Development Scheme (Nutritional Centres) | Anganwadi Centre (Nutritional Centres) | Others (Nutritional Centres) | ASHA (Accredited Social Health Activist) | Community centre with/without TV | |
| 1 | 2 | 80 | 81 | 82 | 83 | 84 | 85 | 86 | 87 | 88 | 89 | |
| 1442 | Seethampuram | Yes | a | b | a | b | Yes | a | Yes | a | b | |
| 1443 | Santhavurity | Yes | Yes | Yes | Yes | a | Yes | Yes | Yes | Yes | a | |
| 1444 | Anandapuram | Yes | Yes | a | Yes | a | Yes | Yes | Yes | Yes | a | |
| 1445 | Abothulapeta | Yes | Yes | a | Yes | a | Yes | Yes | Yes | Yes | a | |
| 1446 | Vandrangi | Yes | Yes | a | Yes | a | Yes | Yes | Yes | Yes | a | |
| 1447 | Niddam | Yes | Yes | Yes | Yes | b | Yes | Yes | Yes | Yes | b | |
| 1448 | Madhupam | Yes | Yes | b | Yes | b | Yes | Yes | Yes | Yes | b | |
| 1449 | Chettupodilam | Yes | Yes | b | Yes | b | Yes | Yes | Yes | Yes | b | |
| 1450 | Chandrayyapeta | Yes | Yes | b | a | c | Yes | Yes | Yes | Yes | c | |
| 1451 | Nadimivalasa | Yes | Yes | b | a | c | Yes | Yes | Yes | Yes | c | |
| 1452 | S.P. Ramachandra Puram | Yes | Yes | b | a | c | Yes | Yes | Yes | Yes | c | |
| 1453 | Yenduva | Yes | Yes | b | a | c | Yes | Yes | Yes | Yes | c | |
| 1454 | Narasimhapuram | Yes | a | a | a | c | Yes | Yes | Yes | Yes | c | |
| 1455 | Geddakancharam | Yes | Yes | Yes | a | c | Yes | Yes | Yes | Yes | c | |
| 1456 | Seethubhimavaram | Yes | Yes | a | a | c | Yes | Yes | Yes | Yes | c | |
| 1457 | Penasam | Yes | Yes | b | a | c | Yes | Yes | Yes | Yes | c | |
| 1458 | Gangannadora Palem | Yes | Yes | b | a | c | Yes | Yes | Yes | Yes | c | |
| 1459 | Velagada | Yes | Yes | b | a | b | Yes | Yes | Yes | Yes | b | |
| 1460 | Kapparam | Yes | a | a | a | b | Yes | Yes | Yes | Yes | b | |
| 1461 | Devaravalasa | Yes | Yes | Yes | a | b | Yes | Yes | Yes | Yes | b | |
| 1462 | Narayanagajapathirajupuram | | | | | | | | | | | |
| Total | | 41 | 36 | 8 | 14 | 0 | 42 | 40 | 42 | 40 | 2 | |

**Census of India 2011- Village Directory
Amenities and Land use (As on 2009)**

Name of District : Srikakulam

Location Code No.: 542

Name of Mandal Parishad : Ganguvarisigadam

Location Code No.: 0472

| Availability of miscellaneous facilities (If amenities available code -Yes is given, If not available within the village, the distance range code viz; a for < 5 Kms, b for 5-10 Kms and c for 10+ kms of nearest place where facility is available is given). | | | | | | | | Availability of electricity (Yes/No) | | | | Nearest Town | | Name of Village | Sl. No. |
|--|---------------------------------|---------------------|----------------|---------------------|------------------|--------------------------|-----------------------------------|--------------------------------------|---|--------------------------------------|--------------------------------|--------------|---|----------------------------|---------|
| Sports Field, | Sports Club / Recreation Centre | Cinema / Video Hall | Public Library | Public Reading Room | Newspaper Supply | Assembly Polling station | Birth & Death Registration Office | Power Supply for Domestic Use (ED) | Power Supply for Agricultural Use (EAG) | Power Supply for Commercial Use (EC) | Power Supply for All Uses (EA) | Name | Distance range code i.e. a for <5 Kms, b for 5-10 Kms and c for 10+ kms | | |
| 90 | 91 | 92 | 93 | 94 | 95 | 96 | 97 | 98 | 99 | 100 | 101 | 102 | 103 | 2 | 1 |
| | a | b | b | b | Yes | Yes | Yes | Yes | Yes | Yes | Yes | Rajam | c | Seetharampuram | 1442 |
| Yes | c | a | a | a | Yes | Yes | Yes | Yes | Yes | Yes | Yes | Rajam | c | Santhavurthy | 1443 |
| | a | a | a | a | Yes | Yes | Yes | Yes | Yes | Yes | Yes | Rajam | c | Anandapuram | 1444 |
| | b | c | a | a | Yes | Yes | Yes | Yes | Yes | Yes | Yes | Rajam | c | Abothulapeta | 1445 |
| | b | c | Yes | a | Yes | Yes | Yes | Yes | Yes | Yes | Yes | Rajam | c | Vandrangi | 1446 |
| | b | c | b | b | Yes | Yes | Yes | Yes | Yes | Yes | Yes | Rajam | c | Niddam | 1447 |
| | b | c | b | b | Yes | Yes | Yes | Yes | Yes | Yes | Yes | Rajam | c | Madhupam | 1448 |
| | b | c | b | b | Yes | Yes | Yes | Yes | Yes | Yes | Yes | Rajam | c | Chettupodilam | 1449 |
| | b | c | c | b | Yes | Yes | Yes | Yes | Yes | Yes | Yes | Rajam | c | Chandrayyapeta | 1450 |
| | a | c | c | b | Yes | Yes | Yes | Yes | Yes | Yes | Yes | Rajam | c | Nadimivalasa | 1451 |
| | a | c | c | a | Yes | Yes | Yes | Yes | Yes | Yes | Yes | Rajam | c | S.P. Ramachandra Puram | 1452 |
| Yes | c | c | b | b | Yes | Yes | Yes | Yes | Yes | Yes | Yes | Rajam | c | Yenduva | 1453 |
| | a | c | c | b | Yes | Yes | Yes | Yes | Yes | Yes | Yes | Rajam | c | Narasimhapuram | 1454 |
| | b | c | c | c | Yes | Yes | Yes | Yes | Yes | Yes | Yes | Rajam | c | Geddakancharam | 1455 |
| | b | c | c | b | Yes | Yes | Yes | Yes | Yes | Yes | Yes | Rajam | c | Seethubhimavaram | 1456 |
| | b | c | c | b | Yes | Yes | Yes | Yes | Yes | Yes | Yes | Rajam | c | Penasam | 1457 |
| | b | c | c | c | Yes | Yes | Yes | Yes | Yes | Yes | Yes | Rajam | c | Gangannadora Palem | 1458 |
| | b | c | b | b | Yes | Yes | Yes | Yes | Yes | Yes | Yes | Rajam | c | Velagada | 1459 |
| | a | c | c | b | Yes | Yes | Yes | Yes | Yes | Yes | Yes | Rajam | c | Kapparam | 1460 |
| Yes | c | b | b | b | Yes | Yes | Yes | Yes | Yes | Yes | Yes | Rajam | c | Devaravalasa | 1461 |
| | | | | | | | | | | | | Rajam | c | Narayanagajapathirajapuram | 1462 |
| 4 | 0 | 2 | 1 | 1 | 41 | 42 | 42 | 42 | 42 | 42 | 42 | | 0 | | |

**Census of India 2011- Village Directory
Amenities and Land use (As on 2009)**

Name of District : Srikakulam

Location Code No.: 542

Name of Mandal Parishad : Ganguvarisigadam

Location Code No.: 0472

| Sl. No. | Name of Village | Land Use | | | | | | | | | | |
|--------------|----------------------------|---|----------------------------------|-------------------------------|--|--|-----------------------|---|-----------------|---------------|---------------------------|------------------------------|
| | | Area under different types of land use (in hectares rounded up to one decimal place) | | | | | | | | | | |
| 1 | 2 | 104 | 105 | 106 | 107 | 108 | 109 | 110 | 111 | 112 | 113 | 114 |
| | | Forests | Area under Non-agricultural Uses | Barren and Un-cultivable land | Permanent Pastures and Other Grazing Lands | Land Under Miscellaneous Tree Crops etc. | Culturable Waste Land | Fallow lands other than current fallows | Current Fallows | Net Area Sown | Total Irrigated Land Area | Total Un-irrigated Land Area |
| 1442 | Seethampuram | 0 | 2.4 | 1.1 | 0 | 0 | 1 | 9.2 | 6 | 18.3 | 23.9 | 9.5 |
| 1443 | Santhavurity | 0 | 37.6 | 48.3 | 0 | 0 | 60.8 | 181.4 | 172.7 | 524.2 | 452.7 | 425.6 |
| 1444 | Anandapuram | 0 | 12.2 | 10 | 0 | 0 | 8.4 | 31.1 | 20.3 | 68 | 66.9 | 52.4 |
| 1445 | Abothulapeta | 0 | 11 | 14.2 | 0 | 0 | 14 | 37.2 | 29.8 | 64.8 | 65.4 | 66.4 |
| 1446 | Vandurangi | 0 | 21.4 | 74.5 | 0 | 0 | 58.3 | 57.3 | 67.6 | 361.1 | 249.8 | 236.1 |
| 1447 | Niddam | 0 | 32.5 | 69.6 | 0 | 0 | 31.4 | 86.2 | 107.8 | 411.7 | 272.8 | 332.9 |
| 1448 | Madhupam | 0 | 14.1 | 37.2 | 0 | 0 | 38.7 | 49.2 | 53.3 | 136.4 | 156.3 | 82.6 |
| 1449 | Chettupodilam | 0 | 16.1 | 41.4 | 0 | 0 | 21.5 | 94.6 | 110.7 | 217.6 | 220.8 | 202.1 |
| 1450 | Chandrayyapeta | 0 | 0.6 | 1.1 | 0 | 0 | 1.5 | 24.1 | 43.4 | 29.2 | 31.6 | 65.2 |
| 1451 | Nadimivalasa | 0 | 12.2 | 64.1 | 0 | 0 | 28.2 | 87.7 | 122.2 | 137.6 | 128.1 | 219.4 |
| 1452 | S.P. Ramachandra Puram | 0 | 13.2 | 49.6 | 0 | 0 | 18.8 | 34.5 | 24.9 | 71 | 100.5 | 29.9 |
| 1453 | Yenduva | 0 | 14.9 | 68.5 | 0 | 0 | 18.3 | 56.2 | 78 | 101.1 | 113.9 | 121.4 |
| 1454 | Narasimhapuram | 0 | 1.2 | 2.4 | 0 | 0 | 3 | 22 | 32.2 | 26.2 | 40.5 | 39.8 |
| 1455 | Geddakancharam | 0 | 13 | 87 | 0 | 0 | 47.9 | 104.8 | 171.2 | 271.1 | 195.1 | 352 |
| 1456 | Seethubhimavaram | 0 | 6.9 | 24.1 | 0 | 0 | 5 | 56.6 | 70.6 | 81.8 | 74.1 | 135 |
| 1457 | Penasam | 0 | 11.3 | 37.2 | 0 | 0 | 16.3 | 44.9 | 90.2 | 104.2 | 92.2 | 147 |
| 1458 | Gangannadora Palem | 0 | 6.5 | 16.5 | 0 | 0 | 5.9 | 64.8 | 97.3 | 116 | 84.8 | 193.3 |
| 1459 | Velagada | 0 | 8.6 | 18.4 | 0 | 0 | 4.2 | 44.4 | 77.2 | 96.2 | 81.2 | 136.6 |
| 1460 | Kapparam | 0 | 2.6 | 8.1 | 0 | 0 | 4.2 | 21.1 | 25 | 46.9 | 56.4 | 36.7 |
| 1461 | Devaravalasa | 0 | 13.3 | 47.8 | 0 | 0 | 15.4 | 87.6 | 115.8 | 147.2 | 121.8 | 228.8 |
| 1462 | Narayanagajapathirajupuram | 0 | 0 | 0.4 | 0 | 0 | 0 | 16.8 | 3.1 | 14.8 | 0 | 34.6 |
| Total | | 0 | 504.1 | 1166.3 | 0 | 0 | 744.9 | 2076 | 2584.6 | 6759.5 | 5328.7 | 6091 |

**Census of India 2011- Village Directory
Amenities and Land use (As on 2009)**

Name of District : Srikakulam

Location Code No.: 542

Name of Mandal Parishad : Ganguvarisigadam

Location Code No.: 0472

| Land Use | | | | | Name of three most important commodities manufactured | | | Name of Village | Sl. No. |
|--|------------------------|------------------|-----------------|-----------|---|--------|-------|----------------------------|---------|
| Area irrigated by source (in hectare). | | | | | First | Second | Third | | |
| Canals (C) | Wells/Tube-wells(W/TW) | Tanks/Lakes(T/L) | Water Falls(WF) | Others(O) | | | | | |
| 115 | 116 | 117 | 118 | 119 | 120 | 121 | 122 | 2 | 1 |
| 0 | 3.6 | 20.4 | 0 | 0 | | | | Seetharampuram | 1442 |
| 0 | 46 | 406.7 | 0 | 0 | | | | Santhavurity | 1443 |
| 0 | 1.6 | 65.4 | 0 | 0 | | | | Anandapuram | 1444 |
| 0 | 7.5 | 57.9 | 0 | 0 | | | | Abothulapeta | 1445 |
| 0 | 25.7 | 224.1 | 0 | 0 | | | | Vandrangi | 1446 |
| 0 | 52.3 | 220.4 | 0 | 0 | | | | Niddam | 1447 |
| 0 | 34.6 | 121.7 | 0 | 0 | | | | Madhupam | 1448 |
| 0 | 68.6 | 152.2 | 0 | 0 | | | | Chettupodilam | 1449 |
| 0 | 12.8 | 18.8 | 0 | 0 | | | | Chandrayyapeta | 1450 |
| 0 | 57.5 | 70.6 | 0 | 0 | | | | Nadimivalasa | 1451 |
| 0 | 12.8 | 87.6 | 0 | 0 | | | | S.P. Ramachandra Puram | 1452 |
| 0 | 24.7 | 89.2 | 0 | 0 | | | | Yenduva | 1453 |
| 0 | 23.7 | 16.8 | 0 | 0 | | | | Narasimhapuram | 1454 |
| 0 | 29.7 | 165.4 | 0 | 0 | | | | Geddakancharam | 1455 |
| 0 | 20.8 | 53.2 | 0 | 0 | | | | Seethubhimavaram | 1456 |
| 0 | 31.8 | 60.4 | 0 | 0 | | | | Penasam | 1457 |
| 0 | 20.5 | 64.3 | 0 | 0 | | | | Gangannadora Palem | 1458 |
| 0 | 30.5 | 50.7 | 0 | 0 | | | | Velagada | 1459 |
| 0 | 14.4 | 42 | 0 | 0 | | | | Kapparam | 1460 |
| 0 | 46.2 | 75.6 | 0 | 0 | | | | Devaravalasa | 1461 |
| 0 | 0 | 0 | 0 | 0 | | | | Narayanagajapathirajapuram | 1462 |
| 0 | 1276.9 | 4051.7 | 0 | 0 | | | | | |

**ALPHABETICAL LIST OF VILLAGES (MANDAL PARISHAD WISE)
SRIKAKULAM DISTRICT**

| Sl. No. | Name of Village | 2011 Census Location Code No. | 2001 Census Location Code No. |
|--|------------------------|----------------------------------|----------------------------------|
| 1 | 2 | 3 | 4 |
| Name of Mandal Parishad : Amadalavalasa | | | |
| Name of Mandal : Amadalavalasa (0030) | | | |
| 1 | Akkivaram | 2854204798581410 | 2811003001241800 |
| 2 | Akkulapeta | 2854204798581399 | 2811003001240700 |
| 3 | Anandapuram | 2854204798581394 | 2811003001240200 |
| 4 | Belamam | 2854204798581407 | 2811003001241500 |
| 5 | Bobbilipeta | 2854204798581386 | 2811003001239400 |
| 6 | Chinnajonnaavalasa | 2854204798581390 | 2811003001239800 |
| 7 | Chintalapeta | 2854204798581385 | 2811003001239300 |
| 8 | Chittivalasa | 2854204798581393 | 2811003001240100 |
| 9 | Dandemvalasa | 2854204798581383 | 2811003001239100 |
| 10 | Dusi | 2854204798581408 | 2811003001241600 |
| 11 | Garimellakotha Valasa | 2854204798581377 | 2811003001238500 |
| 12 | Hanumanthapuram | 2854204798581401 | 2811003001240900 |
| 13 | Kalivaram | 2854204798581406 | 2811003001241400 |
| 14 | Kanugulavalasa | 2854204798581413 | 2811003001242100 |
| 15 | Katyacharyulapeta | 2854204798581402 | 2811003001241000 |
| 16 | Korapam | 2854204798581378 | 2811003001238600 |
| 17 | Korlakota | 2854204798581403 | 2811003001241100 |
| 18 | Kothavalasa | 2854204798581404 | 2811003001241200 |
| 19 | Mallusastrula Peta | 2854204798581400 | 2811003001240800 |
| 20 | Mandadi | 2854204798581387 | 2811003001239500 |
| 21 | Marrikothavalasa | 2854204798581379 | 2811003001238700 |
| 22 | Munagavalasa | 2854204798581391 | 2811003001239900 |
| 23 | Nelliparthi | 2854204798581384 | 2811003001239200 |
| 24 | Nimmathorlavada | 2854204798581380 | 2811003001238800 |
| 25 | Peddajonnaavalasa | 2854204798581397 | 2811003001240500 |
| 26 | Ponnampeta | 2854204798581396 | 2811003001240400 |
| 27 | Ramachandrapuram | 2854204798581395 | 2811003001240300 |
| 28 | Santha Kothavalasa | 2854204798581389 | 2811003001239700 |
| 29 | Srinivasacharyulu Peta | 2854204798581398 | 2811003001240600 |
| 30 | Sriramvalasa | 2854204798581414 | 2811003001242200 |
| 31 | Sylada | 2854204798581392 | 2811003001240000 |
| 32 | Thallavalasa | 2854204798581388 | 2811003001239600 |
| 33 | Thogaragam | 2854204798581405 | 2811003001241300 |
| 34 | Thotada | 2854204798581409 | 2811003001241700 |
| 35 | Turakapeta | 2854204798581382 | 2811003001239000 |
| 36 | Vanjangi | 2854204798581412 | 2811003001242000 |
| 37 | Vanjangipeta | 2854204798581411 | 2811003001241900 |
| 38 | Vedullavalasa | 2854204798581381 | 2811003001238900 |

**Census of India 2011- Village Directory
Amenities and Land use (As on 2009)**

Name of District : Srikakulam

Location Code No.: 542

Name of Mandal Parishad : Amadalavalasa

Location Code No.: 0473

| Sl. No. | Name of Village | Location code no. | Total area of the village (in hectares rounded up to one decimal place) | Total population (2011 census) | Number of households (2011 census) | Number of educational amenities available (If not available within the village, the distance range code viz; a for < 5 Kms, b for 5-10 Kms and c for 10+ kms of nearest place where facility is available is given). | | | | | | | | | |
|---------|------------------------|-------------------|--|----------------------------------|------------------------------------|--|--------------------|-------------------|----------------------|------------------------------|---|-------------------------|----------------------|---------------------------|------------------|
| | | | | | | Pre-Primary school (PP) | Primary school (P) | Middle school (M) | Secondary School (S) | Senior Secondary school (SS) | Degree college of arts science & commerce (ASC) | Engineering college(EC) | Medical college (MC) | Management institute (MI) | Polytechnic (Pt) |
| 1 | 2 | 3 | 4 | 5 | 6 | 7 | 8 | 9 | 10 | 11 | 12 | 13 | 14 | 15 | 16 |
| 1463 | Garimellakotha Valasa | 581377 | 114 | 865 | 233 | b | 2 | 1 | a | b | c | c | c | c | c |
| 1464 | Korapam | 581378 | 286 | 1115 | 290 | b | 3 | a | a | b | c | c | c | c | c |
| 1465 | Marrikothavalasa | 581379 | 193 | 641 | 147 | a | 1 | a | a | a | c | c | c | c | c |
| 1466 | Nimmathorlavada | 581380 | 315 | 1177 | 310 | a | 2 | 1 | 1 | a | c | c | c | c | c |
| 1467 | Vedullavalasa | 581381 | 291 | 624 | 187 | b | 1 | 3 | 1 | b | b | c | c | c | c |
| 1468 | Turakapeta | 581382 | 66 | 853 | 243 | b | 1 | 2 | a | b | b | c | c | c | c |
| 1469 | Dandemvalasa | 581383 | 132 | 234 | 62 | c | 1 | b | b | c | c | c | c | c | c |
| 1470 | Nelliparthi | 581384 | 459 | 1619 | 407 | 1 | 3 | 1 | c | c | c | c | c | c | c |
| 1471 | Chintalapeta | 581385 | 116 | 895 | 257 | c | 2 | 1 | a | c | c | c | c | c | c |
| 1472 | Bobbilipeta | 581386 | 202 | 1042 | 299 | a | 4 | b | a | b | a | c | c | c | c |
| 1473 | Mandadi | 581387 | 161 | 396 | 108 | b | 1 | a | a | b | b | c | c | c | c |
| 1474 | Thallavalasa | 581388 | 91 | 311 | 84 | a | 1 | a | a | a | a | c | c | c | c |
| 1475 | Santha Kothavalasa | 581389 | 157 | 999 | 264 | b | 3 | 1 | a | b | b | c | c | c | c |
| 1476 | ChinnajonnaValasa | 581390 | 79 | 702 | 174 | b | 1 | a | a | b | b | c | c | c | c |
| 1477 | Munagavalasa | 581391 | 183 | 654 | 194 | b | 1 | a | a | b | b | c | c | c | c |
| 1478 | Sylada | 581392 | 753 | 2613 | 718 | 1 | 6 | 1 | 1 | b | b | c | c | c | c |
| 1479 | Chittivalasa | 581393 | 269 | 740 | 209 | b | 2 | 1 | b | b | b | c | c | c | c |
| 1480 | Anandapuram | 581394 | 52 | 153 | 46 | b | 1 | b | b | b | b | c | c | c | c |
| 1481 | Ramachandrapuram | 581395 | 303 | 764 | 204 | b | 2 | 1 | b | b | b | c | c | c | c |
| 1482 | Ponnampeta | 581396 | 166 | 959 | 257 | b | 2 | b | b | b | b | c | c | c | c |
| 1483 | PeddajonnaValasa | 581397 | 62 | 387 | 107 | b | 1 | a | a | b | b | c | c | c | c |
| 1484 | Srinivasacharyulu Peta | 581398 | 68 | 1532 | 445 | b | 1 | a | a | b | b | c | c | c | c |

**Census of India 2011- Village Directory
Amenities and Land use (As on 2009)**

Name of District : Srikakulam

Location Code No.: 542

Name of Mandal Parishad : Amadalavalasa

Location Code No.: 0473

| Number of educational amenities available (If not available within the village, the distance range code viz; a for <5 Kms, b for 5-10 Kms and c for 10+ kms of nearest place where facility is available is given). | | | | Number of Medical Amenities available. (If not available within the village, the distance range code viz; a for < 5 Kms, b for 5-10 Kms and c for 10+ kms of nearest place where facility is available is given). | | | | | | | | | | | Name of Village | Sl. No. |
|---|-----------------------------------|-----------------------------------|------------------|---|-----------------------------|---------------------------------|--|--------------------|--------------------------|------------------------------------|----------------|--------------------------|----------------------------|-----------------------------|------------------------|---------|
| Vocational training school /ITI | Non-formal training centre (NFTC) | Special school for disabled (SSD) | Others (specify) | Community health centre (CHC) | Primary health centre (PHC) | Primary health sub centre (PHS) | Maternity and child welfare centre (MCW) | T. B. clinic (TBC) | Hospital-allopathic (HA) | Hospital-alternative medicine (HO) | Dispensary (D) | Veterinary hospital (VH) | Mobile health clinic (MHC) | Family welfare centre (FWC) | | |
| 17 | 18 | 19 | 20 | 21 | 22 | 23 | 24 | 25 | 26 | 27 | 28 | 29 | 30 | 31 | 2 | 1 |
| c | c | c | | c | b | 1 | c | c | b | c | c | b | a | c | Garimellakotha Valasa | 1463 |
| c | c | c | | c | b | a | c | c | b | c | c | b | 1 | c | Korapam | 1464 |
| c | c | c | | c | b | a | c | c | b | c | c | b | 1 | c | Marrikothavalasa | 1465 |
| c | c | c | | c | a | 1 | c | c | c | c | c | b | a | c | Nimmathorlavada | 1466 |
| b | c | c | | c | b | 1 | c | c | b | c | b | b | a | b | Vedullavalasa | 1467 |
| b | c | c | | c | b | a | c | c | b | c | b | b | 1 | b | Turakapeta | 1468 |
| c | c | c | | c | b | b | c | c | c | c | c | b | 1 | c | Dandemvalasa | 1469 |
| c | c | c | | c | b | b | c | c | a | c | c | b | 1 | c | Nelliparthi | 1470 |
| c | c | c | | c | a | a | c | c | c | c | c | b | 1 | c | Chintalapeta | 1471 |
| b | c | c | | c | a | a | c | c | b | c | b | a | a | b | Bobbilipeta | 1472 |
| b | c | c | | c | a | a | c | c | a | c | b | a | 1 | b | Mandadi | 1473 |
| a | c | c | | c | a | a | c | c | a | c | a | a | 1 | a | Thallavalasa | 1474 |
| b | c | c | | c | b | b | c | c | a | c | b | b | 1 | b | Santha Kothavalasa | 1475 |
| b | c | c | | c | b | b | c | c | a | c | b | b | 1 | b | Chinnajonnavalasa | 1476 |
| b | c | c | | c | b | a | c | c | b | c | b | b | 1 | b | Munagavalasa | 1477 |
| b | c | c | | c | b | b | c | c | b | c | b | b | 1 | b | Sylada | 1478 |
| b | c | c | | c | b | 1 | c | c | b | c | b | b | a | b | Chittivalasa | 1479 |
| b | c | c | | c | b | a | c | c | b | c | b | b | 1 | b | Anandapuram | 1480 |
| b | c | c | | c | b | a | c | c | b | c | b | b | 1 | b | Ramachandrapuram | 1481 |
| b | c | c | | c | b | a | c | c | b | c | b | b | 1 | b | Ponnampeta | 1482 |
| b | c | c | | c | b | a | c | c | b | c | b | a | 1 | b | Peddajonnavalasa | 1483 |
| b | c | c | | c | b | a | c | c | b | c | b | a | 1 | b | Srinivasacharyulu Peta | 1484 |

**Census of India 2011- Village Directory
Amenities and Land use (As on 2009)**

Name of District : Srikakulam

Location Code No.: 542

Name of Mandal Parishad : Amadalavalasa

Location Code No.: 0473

| Sl. No. | Name of Village | Number of Non-Government Medical Amenities available. | | | | | | | Availability of drinking water - Yes / No | | | | | | | | |
|---------|------------------------|---|---------------------------------------|--|-------------------------------------|---|---------------|--------|---|---------------------------------------|-----------|------------------------|--------|---------------|--------------------|--------|--|
| | | Charitable non Govt. hospital/Nursing home. | Medical practitioner with MBBS Degree | Medical practitioner with other degree | Medical practitioner with no degree | Traditional practitioner and faith healer | Medicine Shop | Others | Tap water (Treated/Untreated) | Well water (Covered / Uncovered well) | Hand Pump | Tube wells / Bore well | Spring | River / Canal | Tank / Pond / Lake | Others | |
| 1 | 2 | 32 | 33 | 34 | 35 | 36 | 37 | 38 | 39 | 40 | 41 | 42 | 43 | 44 | 45 | 46 | |
| 1463 | Garimellakotha Valasa | 0 | 0 | 0 | 1 | 0 | 0 | 0 | Yes | Yes | Yes | No | No | Yes | Yes | No | |
| 1464 | Korapam | 0 | 0 | 0 | 1 | 0 | 0 | 0 | Yes | Yes | Yes | No | No | No | No | No | |
| 1465 | Marrikothavalasa | 0 | 0 | 0 | 1 | 0 | 0 | 0 | No | Yes | Yes | No | No | Yes | No | No | |
| 1466 | Nimmathorlavada | 0 | 0 | 0 | 1 | 0 | 1 | 0 | No | Yes | Yes | No | No | Yes | No | No | |
| 1467 | Vedullavalasa | 0 | 0 | 0 | 1 | 0 | 0 | 0 | Yes | Yes | Yes | Yes | No | Yes | Yes | No | |
| 1468 | Turakapeta | 0 | 0 | 0 | 1 | 0 | 0 | 0 | No | Yes | Yes | Yes | No | Yes | Yes | No | |
| 1469 | Dandemvalasa | 0 | 0 | 0 | 0 | 1 | 0 | 0 | No | Yes | Yes | No | No | No | No | No | |
| 1470 | Nelliparthi | 0 | 0 | 0 | 1 | 0 | 0 | 0 | No | Yes | Yes | No | No | No | No | No | |
| 1471 | Chintalapeta | 0 | 0 | 0 | 0 | 1 | 0 | 0 | No | Yes | Yes | No | No | No | No | No | |
| 1472 | Bobbilipeta | 0 | 0 | 0 | 0 | 1 | 0 | 0 | No | Yes | Yes | No | No | No | Yes | No | |
| 1473 | Mandadi | 0 | 0 | 0 | 0 | 1 | 0 | 0 | Yes | Yes | Yes | No | No | No | No | No | |
| 1474 | Thallavalasa | 0 | 0 | 0 | 0 | 0 | 0 | 0 | No | Yes | Yes | No | No | No | No | No | |
| 1475 | Santha Kothavalasa | 0 | 0 | 0 | 1 | 0 | 0 | 0 | No | Yes | Yes | No | No | No | No | No | |
| 1476 | Chinnajonnavalasa | 0 | 0 | 0 | 0 | 0 | 0 | 0 | No | Yes | Yes | No | No | No | No | No | |
| 1477 | Munagavalasa | 0 | 0 | 0 | 1 | 0 | 0 | 0 | No | Yes | Yes | No | No | No | No | No | |
| 1478 | Sylada | 0 | 0 | 0 | 0 | 0 | 0 | 0 | No | Yes | Yes | No | No | No | No | No | |
| 1479 | Chittivalasa | 0 | 0 | 0 | 2 | 0 | 0 | 0 | No | Yes | Yes | No | No | No | No | No | |
| 1480 | Anandapuram | 0 | 0 | 0 | 2 | 0 | 0 | 0 | No | Yes | Yes | No | No | No | No | No | |
| 1481 | Ramachandrapuram | 0 | 0 | 0 | 2 | 0 | 0 | 0 | No | Yes | Yes | No | No | No | No | No | |
| 1482 | Ponnampeta | 0 | 0 | 0 | 2 | 0 | 0 | 0 | No | Yes | Yes | No | No | No | No | No | |
| 1483 | Peddajonnavalasa | 0 | 0 | 0 | 0 | 0 | 0 | 0 | No | Yes | Yes | No | No | No | No | No | |
| 1484 | Srinivasacharyulu Peta | 0 | 0 | 0 | 0 | 1 | 0 | 0 | Yes | Yes | Yes | No | No | No | No | No | |

**Census of India 2011- Village Directory
Amenities and Land use (As on 2009)**

Name of District : Srikakulam

Location Code No.: 542

Name of Mandal Parishad : Amadalavalasa

Location Code No.: 0473

| Availability of toilet & others Yes / No | | | | Communication and transport facilities (If amenities available code -Yes is given except for Village Pin Code ,If not available within the village , the distance range code viz; a for < 5 Kms, b for 5-10 Kms and c for 10+ kms of nearest place where facility is available is given). | | | | | | | | | Name of Village | Sl. No. |
|--|----------------------------------|---|--|---|-----------------------|--------------------------------|------------------|-------------------------|--------------------------|-----------------------|---|------------------------|-----------------|---------|
| Community toilet including bath. | Community toilet excluding bath. | Rural sanitary mart or sanitary hardware outlet available near the village. | Community bio- gas or recycle of waste for productive use. | Post office(PO) | Sub post office (SPO) | Post & Telegraph office (P&TO) | Village Pin Code | Telephones (Land lines) | Public call office (PCO) | Mobile phone coverage | Internet cafes/ Common service centre (CSC) | | | |
| 47 | 48 | 49 | 50 | 51 | 52 | 53 | 54 | 55 | 56 | 57 | 58 | 2 | 1 | |
| No | No | No | No | b | a | c | 532185 | Yes | Yes | Yes | c | Garimellakotha Valasa | 1463 | |
| No | No | No | No | b | a | c | 532185 | Yes | Yes | Yes | c | Korapam | 1464 | |
| No | No | No | No | b | a | c | 532185 | Yes | Yes | Yes | c | Marrikothavalasa | 1465 | |
| No | No | No | No | b | a | c | 532185 | Yes | Yes | Yes | c | Nimmathorlavada | 1466 | |
| No | No | No | No | b | a | b | 532185 | Yes | Yes | Yes | b | Vedullavalasa | 1467 | |
| No | No | No | No | b | Yes | b | 532185 | Yes | Yes | Yes | b | Turakapeta | 1468 | |
| No | No | No | No | a | a | c | 532185 | Yes | Yes | Yes | c | Dandemvalasa | 1469 | |
| No | No | No | No | Yes | a | c | 532185 | Yes | Yes | Yes | c | Nelliparthi | 1470 | |
| No | No | No | No | a | a | c | 532185 | Yes | Yes | Yes | b | Chintalapeta | 1471 | |
| No | No | No | No | a | a | b | 532185 | Yes | Yes | Yes | b | Bobbilipeta | 1472 | |
| No | No | No | No | b | b | b | 532185 | Yes | Yes | Yes | b | Mandadi | 1473 | |
| No | No | No | No | b | b | a | 532185 | Yes | Yes | Yes | a | Thallavalasa | 1474 | |
| No | No | No | No | b | a | b | 532185 | Yes | Yes | Yes | b | Santha Kothavalasa | 1475 | |
| No | No | No | No | c | a | b | 532185 | Yes | Yes | Yes | b | Chinnajonnavalasa | 1476 | |
| No | No | No | No | b | a | b | 532190 | Yes | Yes | Yes | b | Munagavalasa | 1477 | |
| No | No | No | No | b | a | b | 532185 | Yes | Yes | Yes | b | Sylada | 1478 | |
| No | No | No | No | b | Yes | b | 532185 | Yes | Yes | Yes | b | Chittivalasa | 1479 | |
| No | No | No | No | b | a | b | 532185 | Yes | Yes | Yes | b | Anandapuram | 1480 | |
| No | No | No | No | a | a | b | 532185 | Yes | Yes | Yes | b | Ramachandrapuram | 1481 | |
| No | No | No | No | a | Yes | b | 532185 | Yes | Yes | Yes | b | Ponnampeta | 1482 | |
| No | No | No | No | a | a | b | 532185 | Yes | Yes | Yes | a | Peddajonnavalasa | 1483 | |
| No | No | No | No | a | a | b | 532185 | Yes | Yes | Yes | Yes | Srinivasacharyulu Peta | 1484 | |

**Census of India 2011- Village Directory
Amenities and Land use (As on 2009)**

Name of District : Srikakulam

Location Code No.: 542

Name of Mandal Parishad : Amadalavalasa

Location Code No.: 0473

| Sl. No. | Name of Village | Communication and transport facilities (If amenities available code -Yes is given except for Village Pin Code, If not available within the village, the distance range code viz; a for < 5 Kms, b for 5-10 Kms and c for 10+ kms of nearest place where facility is available is given). | | | | | | | | |
|---------|------------------------|--|--------------------------------|------------------|---------------------|----------------|----------|---|-------------------------|--------------------------|
| | | Private courier facility | Bus service (Public & Private) | Railway stations | Auto/Modified Autos | Taxis and Vans | Tractors | Cycle-pulled rickshaws(Manual & Machine driven) | Carts driven by animals | Sea /River ferry service |
| 1 | 2 | 59 | 60 | 61 | 62 | 63 | 64 | 65 | 66 | 67 |
| 1463 | Garimellakotha Valasa | c | Yes | c | Yes | c | b | | b | |
| 1464 | Korapam | c | Yes | c | a | a | a | | a | |
| 1465 | Marrikothavalasa | c | Yes | c | Yes | c | b | | a | |
| 1466 | Nimmathorlavada | c | Yes | c | Yes | c | c | | a | |
| 1467 | Vedullavalasa | b | Yes | b | Yes | b | b | | Yes | |
| 1468 | Turakapeta | b | Yes | b | Yes | b | b | | Yes | |
| 1469 | Dandemvalasa | c | a | c | Yes | c | c | Yes | Yes | |
| 1470 | Nelliparthi | c | Yes | c | Yes | c | c | | a | |
| 1471 | Chintalapeta | c | Yes | c | Yes | b | b | Yes | Yes | |
| 1472 | Bobbilipeta | b | a | b | Yes | b | b | Yes | Yes | |
| 1473 | Mandadi | b | Yes | b | Yes | b | b | Yes | Yes | |
| 1474 | Thallavalasa | a | Yes | a | a | a | a | | a | |
| 1475 | Santha Kothavalasa | b | Yes | b | a | b | b | | Yes | |
| 1476 | Chinnajonnavalasa | b | Yes | b | Yes | b | b | | Yes | |
| 1477 | Munagavalasa | b | Yes | b | Yes | b | b | | Yes | |
| 1478 | Sylada | b | Yes | b | Yes | b | b | Yes | Yes | |
| 1479 | Chittivalasa | b | Yes | b | Yes | b | b | | b | |
| 1480 | Anandapuram | b | Yes | b | Yes | b | b | | b | |
| 1481 | Ramachandrapuram | b | Yes | b | Yes | b | b | | b | |
| 1482 | Ponnampeta | b | Yes | b | Yes | b | b | | b | |
| 1483 | Peddajonnavalasa | b | Yes | b | Yes | b | b | | Yes | |
| 1484 | Srinivasacharyulu Peta | b | Yes | b | Yes | b | b | Yes | Yes | |

**Census of India 2011- Village Directory
Amenities and Land use (As on 2009)**

Name of District : Srikakulam

Location Code No.: 542

Name of Mandal Parishad : Amadalavalasa

Location Code No.: 0473

| Village connected to highways,village roads, banks & credit societies (If amenities available code -Yes is given, If not available within the village , the distance range code viz; a for < 5 Kms, b for 5-10 Kms and c for 10+ kms of nearest place where facility is available is given). | | | | | | | | | | | | Name of Village | Sl. No. |
|--|--------------------------------|--|-----------------------------------|-------------|----------------|----------------------------------|--------------------------------------|----------------|---------------------------------|-----|-------------------------------|------------------------|---------|
| Connected to national highway(NH) | Connected to state highway(SH) | Connected to major district road (MDR) | Connected to others district road | Pucca roads | Kutchcha roads | Water bounded macadam(WBM) roads | Navigable waterway (river/canal)(NW) | Footpaths (FP) | Commercial & Co-operative Banks | ATM | Agricultural Credit Societies | | |
| 68 | 69 | 70 | 71 | 72 | 73 | 74 | 75 | 76 | 77 | 78 | 79 | 2 | 1 |
| c | c | b | Yes | Yes | Yes | b | | Yes | a | c | c | Garimellakotha Valasa | 1463 |
| c | c | b | Yes | Yes | Yes | c | | Yes | a | c | c | Korapam | 1464 |
| c | c | a | Yes | Yes | Yes | b | | Yes | a | c | c | Marrikothavalasa | 1465 |
| c | c | b | Yes | Yes | Yes | c | | Yes | a | c | c | Nimmathorlavada | 1466 |
| c | b | b | Yes | Yes | Yes | b | | Yes | b | b | b | Vedullavalasa | 1467 |
| c | b | b | Yes | Yes | Yes | b | | Yes | b | b | b | Turakapeta | 1468 |
| c | c | b | Yes | a | Yes | b | | Yes | b | c | c | Dandemvalasa | 1469 |
| c | b | b | Yes | Yes | Yes | b | | Yes | b | c | c | Nelliparthi | 1470 |
| c | b | b | Yes | Yes | Yes | b | | Yes | b | c | c | Chintalapeta | 1471 |
| c | a | b | Yes | Yes | Yes | c | | Yes | a | b | b | Bobbilipeta | 1472 |
| c | Yes | b | Yes | b | Yes | b | | Yes | a | b | b | Mandadi | 1473 |
| c | Yes | a | Yes | b | Yes | b | | Yes | a | a | a | Thallavalasa | 1474 |
| c | a | Yes | Yes | Yes | Yes | c | | Yes | b | b | b | Santha Kothavalasa | 1475 |
| c | b | Yes | Yes | Yes | Yes | b | | Yes | b | b | b | Chinnajonnavalasa | 1476 |
| c | b | Yes | Yes | Yes | Yes | b | | Yes | b | b | b | Munagavalasa | 1477 |
| c | b | b | Yes | Yes | Yes | Yes | | Yes | b | b | b | Sylada | 1478 |
| c | b | b | Yes | Yes | Yes | b | | Yes | b | b | b | Chittivalasa | 1479 |
| c | b | b | Yes | b | Yes | b | | Yes | b | b | b | Anandapuram | 1480 |
| c | b | b | Yes | Yes | Yes | b | | Yes | b | b | b | Ramachandrapuram | 1481 |
| c | b | b | Yes | Yes | Yes | c | | Yes | b | b | b | Ponnampeta | 1482 |
| c | b | Yes | Yes | a | Yes | b | | Yes | b | b | b | Peddajonnavalasa | 1483 |
| c | b | a | Yes | Yes | Yes | c | | Yes | b | b | b | Srinivasacharyulu Peta | 1484 |

**Census of India 2011- Village Directory
Amenities and Land use (As on 2009)**

Name of District : Srikakulam

Location Code No.: 542

Name of Mandal Parishad : Amadalavalasa

Location Code No.: 0473

| Sl. No. | Name of Village | Availability of miscellaneous facilities (If amenities available code -Yes is given, If not available within the village, the distance range code viz; a for < 5 Kms, b for 5-10 Kms and c for 10+ kms of nearest place where facility is available is given). | | | | | | | | | |
|---------|------------------------|--|---------------------------------------|-------------------------|-------------|--------------------------------|---|--|------------------------------|--|----------------------------------|
| | | Self-Help Group (SHG) | Public distribution system (PDS) shop | Mandis / Regular market | Weekly Haat | Agricultural marketing society | Integrated Child Development Scheme (Nutritional Centres) | Anganwadi Centre (Nutritional Centres) | Others (Nutritional Centres) | ASHA (Accredited Social Health Activist) | Community centre with/without TV |
| 1 | 2 | 80 | 81 | 82 | 83 | 84 | 85 | 86 | 87 | 88 | 89 |
| 1463 | Garimellakotha Valasa | Yes | Yes | c | c | c | Yes | Yes | Yes | Yes | c |
| 1464 | Korapam | Yes | Yes | c | c | c | Yes | Yes | Yes | Yes | c |
| 1465 | Marrikothavalasa | Yes | a | c | c | c | Yes | Yes | Yes | Yes | c |
| 1466 | Nimmathorlavada | Yes | Yes | c | c | c | Yes | Yes | Yes | Yes | c |
| 1467 | Vedullavalasa | Yes | Yes | b | b | b | Yes | Yes | Yes | Yes | b |
| 1468 | Turakapeta | Yes | Yes | b | b | b | Yes | Yes | Yes | Yes | b |
| 1469 | Dandemvalasa | Yes | a | a | c | c | Yes | Yes | Yes | a | c |
| 1470 | Nelliparthi | Yes | Yes | Yes | c | c | Yes | Yes | Yes | Yes | c |
| 1471 | Chintalapeta | Yes | Yes | a | c | c | Yes | Yes | Yes | Yes | c |
| 1472 | Bobbilipeta | Yes | Yes | b | b | b | Yes | Yes | Yes | Yes | b |
| 1473 | Mandadi | Yes | a | b | b | b | Yes | a | Yes | a | b |
| 1474 | Thallavalasa | Yes | a | a | a | a | Yes | Yes | Yes | Yes | a |
| 1475 | Santha Kothavalasa | Yes | Yes | b | b | b | Yes | Yes | Yes | Yes | b |
| 1476 | Chinnajonnavalasa | Yes | Yes | b | b | b | Yes | Yes | Yes | Yes | b |
| 1477 | Munagavalasa | Yes | Yes | a | b | b | Yes | Yes | Yes | Yes | b |
| 1478 | Sylada | Yes | Yes | Yes | b | b | Yes | Yes | Yes | Yes | b |
| 1479 | Chittivalasa | Yes | Yes | a | b | b | Yes | Yes | Yes | Yes | b |
| 1480 | Anandapuram | Yes | Yes | a | b | b | Yes | a | Yes | a | b |
| 1481 | Ramachandrapuram | Yes | Yes | b | b | b | Yes | Yes | Yes | Yes | b |
| 1482 | Ponnampeta | Yes | Yes | b | b | b | Yes | Yes | Yes | Yes | b |
| 1483 | Peddajonnavalasa | Yes | Yes | b | b | b | Yes | Yes | Yes | Yes | b |
| 1484 | Srinivasacharyulu Peta | Yes | Yes | b | b | b | Yes | Yes | Yes | Yes | b |

**Census of India 2011- Village Directory
Amenities and Land use (As on 2009)**

Name of District : Srikakulam

Location Code No.: 542

Name of Mandal Parishad : Amadalavalasa

Location Code No.: 0473

| Availability of miscellaneous facilities (If amenities available code -Yes is given, If not available within the village, the distance range code viz; a for < 5 Kms, b for 5-10 Kms and c for 10+ kms of nearest place where facility is available is given). | | | | | | | | Availability of electricity (Yes/No) | | | | Nearest Town | | Name of Village | Sl. No. |
|--|---------------------------------|---------------------|----------------|---------------------|------------------|--------------------------|-----------------------------------|--------------------------------------|---|--------------------------------------|--------------------------------|---------------|---|------------------------|---------|
| Sports Field, | Sports Club / Recreation Centre | Cinema / Video Hall | Public Library | Public Reading Room | Newspaper Supply | Assembly Polling station | Birth & Death Registration Office | Power Supply for Domestic Use (ED) | Power Supply for Agricultural Use (EAG) | Power Supply for Commercial Use (EC) | Power Supply for All Uses (EA) | Name | Distance range code i.e. a for <5 Kms, b for 5-10 Kms and c for 10+ kms | | |
| 90 | 91 | 92 | 93 | 94 | 95 | 96 | 97 | 98 | 99 | 100 | 101 | 102 | 103 | 2 | 1 |
| c | c | c | c | c | Yes | Yes | Yes | Yes | Yes | Yes | Yes | Amadalavalasa | c | Garimellakotha Valasa | 1463 |
| c | c | c | c | c | Yes | Yes | Yes | Yes | Yes | Yes | Yes | Amadalavalasa | c | Korapam | 1464 |
| c | c | c | c | c | Yes | Yes | Yes | Yes | Yes | Yes | Yes | Amadalavalasa | c | Marrikothavalasa | 1465 |
| c | c | c | c | c | Yes | Yes | Yes | Yes | Yes | Yes | Yes | Amadalavalasa | c | Nimmathorlavada | 1466 |
| b | b | b | b | b | Yes | Yes | Yes | Yes | Yes | Yes | Yes | Amadalavalasa | b | Vedullavalasa | 1467 |
| b | b | b | b | b | Yes | Yes | Yes | Yes | Yes | Yes | Yes | Amadalavalasa | b | Turakapeta | 1468 |
| c | c | c | c | c | Yes | a | a | Yes | Yes | No | No | Amadalavalasa | c | Dandemvalasa | 1469 |
| c | c | c | c | c | Yes | Yes | Yes | Yes | Yes | Yes | Yes | Amadalavalasa | c | Nelliparthi | 1470 |
| c | c | c | c | c | Yes | Yes | Yes | Yes | Yes | Yes | Yes | Amadalavalasa | c | Chintalapeta | 1471 |
| b | b | b | b | b | Yes | Yes | Yes | Yes | Yes | Yes | Yes | Amadalavalasa | b | Bobbilipeta | 1472 |
| b | b | b | b | b | Yes | a | a | Yes | Yes | Yes | Yes | Amadalavalasa | b | Mandadi | 1473 |
| b | a | a | a | a | Yes | a | a | Yes | Yes | Yes | Yes | Amadalavalasa | a | Thallavalasa | 1474 |
| b | b | b | b | b | Yes | Yes | a | Yes | Yes | Yes | Yes | Amadalavalasa | b | Santha Kothavalasa | 1475 |
| b | b | b | b | b | Yes | a | a | Yes | Yes | Yes | Yes | Amadalavalasa | b | ChinnajonnaValasa | 1476 |
| b | b | b | b | b | Yes | Yes | Yes | Yes | Yes | Yes | Yes | Amadalavalasa | b | Munagavalasa | 1477 |
| b | b | b | b | b | Yes | Yes | Yes | Yes | Yes | Yes | Yes | Amadalavalasa | b | Sylada | 1478 |
| b | b | b | b | b | Yes | Yes | Yes | Yes | Yes | Yes | Yes | Amadalavalasa | b | Chittivalasa | 1479 |
| b | b | b | b | b | Yes | a | a | Yes | Yes | No | No | Amadalavalasa | b | Anandapuram | 1480 |
| b | b | b | b | b | Yes | a | Yes | Yes | Yes | Yes | Yes | Amadalavalasa | b | Ramachandrapuram | 1481 |
| b | b | b | b | b | Yes | a | a | Yes | Yes | Yes | Yes | Amadalavalasa | b | Ponnampeta | 1482 |
| b | b | b | b | b | Yes | a | a | Yes | Yes | No | No | Amadalavalasa | b | PeddajonnaValasa | 1483 |
| b | b | b | b | b | Yes | Yes | Yes | Yes | Yes | Yes | Yes | Amadalavalasa | b | Srinivasacharyulu Peta | 1484 |

**Census of India 2011- Village Directory
Amenities and Land use (As on 2009)**

Name of District : Srikakulam

Location Code No.: 542

Name of Mandal Parishad : Amadalavalasa

Location Code No.: 0473

| Sl. No. | Name of Village | Land Use | | | | | | | | | | |
|---------|------------------------|---|----------------------------------|-------------------------------|--|--|-----------------------|---|-----------------|---------------|---------------------------|------------------------------|
| | | Area under different types of land use (in hectares rounded up to one decimal place) | | | | | | | | | | |
| | | Forests | Area under Non-agricultural Uses | Barren and Un-cultivable land | Permanent Pastures and Other Grazing Lands | Land Under Miscellaneous Tree Crops etc. | Culturable Waste Land | Fallow lands other than current fallows | Current Fallows | Net Area Sown | Total Irrigated Land Area | Total Un-irrigated Land Area |
| 1 | 2 | 104 | 105 | 106 | 107 | 108 | 109 | 110 | 111 | 112 | 113 | 114 |
| 1463 | Garimellakotha Valasa | 0 | 14.9 | 0 | 0 | 0 | 0 | 0 | 15 | 84.2 | 84 | 15.1 |
| 1464 | Korapam | 0 | 89.7 | 0 | 0 | 2 | 0 | 0 | 35.2 | 159 | 178 | 16.2 |
| 1465 | Marrikothavalasa | 0 | 98.7 | 0 | 0 | 2.4 | 0 | 0 | 8.1 | 83.8 | 86.4 | 5.5 |
| 1466 | Nimmathorlavada | 0 | 146.6 | 0.1 | 0 | 3.2 | 0 | 0 | 33.6 | 131.5 | 131.2 | 33.9 |
| 1467 | Vedullavalasa | 0 | 51.6 | 0 | 1.9 | 0.4 | 0 | 0 | 56.2 | 180.9 | 171.2 | 66 |
| 1468 | Turakapeta | 0 | 11.8 | 0 | 0 | 0 | 0 | 0 | 9.3 | 44.9 | 44.9 | 9.3 |
| 1469 | Dandemvalasa | 0 | 11 | 0 | 0 | 0 | 0 | 0 | 4.4 | 116.6 | 92.2 | 28.8 |
| 1470 | Nelliparthi | 0 | 62.8 | 0 | 0 | 0.8 | 0 | 0 | 2.4 | 393 | 294.3 | 101 |
| 1471 | Chintalapeta | 0 | 39.6 | 0 | 1.3 | 0.4 | 0 | 10.5 | 12.6 | 51.6 | 49.9 | 24.8 |
| 1472 | Bobbilipeta | 0 | 47.4 | 0 | 0 | 1.2 | 0 | 40.1 | 26.3 | 87 | 141.2 | 12.2 |
| 1473 | Mandadi | 0 | 37.3 | 0.3 | 0 | 0 | 0 | 14.2 | 17.4 | 91.9 | 79.6 | 43.8 |
| 1474 | Thallavalasa | 0 | 16.5 | 0 | 0.1 | 0 | 0 | 15.8 | 17 | 41.7 | 29.5 | 44.9 |
| 1475 | Santha Kothavalasa | 0 | 50.6 | 0 | 0 | 0.4 | 0 | 12.6 | 0.4 | 93.1 | 93.9 | 12.2 |
| 1476 | ChinnajonnaValasa | 0 | 12.2 | 0.3 | 0.5 | 0 | 0 | 13 | 10.1 | 42.9 | 46 | 20 |
| 1477 | Munagavalasa | 0 | 67.7 | 0 | 0 | 1.2 | 0 | 0 | 3.2 | 110.9 | 80.5 | 33.6 |
| 1478 | Sylada | 0 | 293.2 | 0 | 0.5 | 6.5 | 0 | 132.3 | 108.5 | 212.1 | 321.3 | 131.5 |
| 1479 | Chittivalasa | 0 | 39.6 | 0 | 0 | 0.4 | 0 | 15 | 4 | 210 | 131.7 | 97.3 |
| 1480 | Anandapuram | 0 | 5.9 | 0 | 0 | 0 | 0 | 0 | 4.9 | 41.3 | 44.9 | 1.2 |
| 1481 | Ramachandrapuram | 0 | 104.6 | 0.4 | 3 | 2 | 0 | 38.4 | 52.2 | 102.4 | 68.8 | 124.2 |
| 1482 | Ponnampeta | 0 | 18.4 | 0 | 0.7 | 0.4 | 0 | 0 | 4.4 | 142.1 | 30.8 | 115.8 |
| 1483 | PeddajonnaValasa | 0 | 16 | 0.1 | 1 | 0 | 0 | 2 | 8.9 | 34 | 34.6 | 10.3 |
| 1484 | Srinivasacharyulu Peta | 0 | 20.2 | 0 | 0 | 0.4 | 0 | 4 | 9.7 | 33.6 | 33.2 | 14.2 |

**Census of India 2011- Village Directory
Amenities and Land use (As on 2009)**

Name of District : Srikakulam

Location Code No.: 542

Name of Mandal Parishad : Amadalavalasa

Location Code No.: 0473

| Land Use | | | | | Name of three most important commodities manufactured | | | Name of Village | Sl. No. |
|--|------------------------|------------------|-----------------|-----------|---|--------|-------|------------------------|---------|
| Area irrigated by source (in hectare). | | | | | First | Second | Third | | |
| Canals (C) | Wells/Tube-wells(W/TW) | Tanks/Lakes(T/L) | Water Falls(WF) | Others(O) | | | | | |
| 115 | 116 | 117 | 118 | 119 | 120 | 121 | 122 | 2 | 1 |
| 84 | 0 | 0 | 0 | 0 | | | | Garimellakotha Valasa | 1463 |
| 145 | 33 | 0 | 0 | 0 | | | | Korapam | 1464 |
| 50.8 | 35.6 | 0 | 0 | 0 | | | | Marrikothavalasa | 1465 |
| 86.7 | 44.5 | 0 | 0 | 0 | | | | Nimmathorlavada | 1466 |
| 140.8 | 6.9 | 23.5 | 0 | 0 | | | | Vedullavalasa | 1467 |
| 44.9 | 0 | 0 | 0 | 0 | | | | Turakapeta | 1468 |
| 51.4 | 2 | 38.8 | 0 | 0 | | | | Dandemvalasa | 1469 |
| 255.5 | 38.9 | 0 | 0 | 0 | | | | Nelliparathi | 1470 |
| 27.9 | 3 | 19 | 0 | 0 | Textiles | | | Chintalapeta | 1471 |
| 60.3 | 19 | 61.9 | 0 | 0 | | | | Bobbilipeta | 1472 |
| 0 | 8 | 71.6 | 0 | 0 | | | | Mandadi | 1473 |
| 23.9 | 5.6 | 0 | 0 | 0 | | | | Thallavalasa | 1474 |
| 0 | 8.1 | 85.8 | 0 | 0 | | | | Santha Kothavalasa | 1475 |
| 0 | 2 | 44 | 0 | 0 | | | | Chinnajonnavalasa | 1476 |
| 76.5 | 4 | 0 | 0 | 0 | | | | Munagavalasa | 1477 |
| 212 | 4 | 105.2 | 0 | 0 | | | | Sylada | 1478 |
| 66.4 | 1 | 64.4 | 0 | 0 | | | | Chittivalasa | 1479 |
| 40.1 | 0 | 4.8 | 0 | 0 | | | | Anandapuram | 1480 |
| 40.1 | 0 | 28.7 | 0 | 0 | | | | Ramachandrapuram | 1481 |
| 0 | 0 | 30.8 | 0 | 0 | | | | Ponnampeta | 1482 |
| 0 | 1 | 33.6 | 0 | 0 | | | | Peddajonnavalasa | 1483 |
| 8.5 | 0 | 24.7 | 0 | 0 | | | | Srinivasacharyulu Peta | 1484 |

**Census of India 2011- Village Directory
Amenities and Land use (As on 2009)**

Name of District : Srikakulam

Location Code No.: 542

Name of Mandal Parishad : Amadalavalasa

Location Code No.: 0473

| Sl. No. | Name of Village | Location code no. | Total area of the village (in hectares rounded up to one decimal place) | Total population (2011 census) | Number of households (2011 census) | Number of educational amenities available (If not available within the village, the distance range code viz; a for < 5 Kms, b for 5-10 Kms and c for 10+ kms of nearest place where facility is available is given). | | | | | | | | | |
|--------------|--------------------|-------------------|--|----------------------------------|------------------------------------|--|--------------------|-------------------|----------------------|------------------------------|---|-------------------------|----------------------|---------------------------|------------------|
| | | | | | | Pre-Primary school (PP) | Primary school (P) | Middle school (M) | Secondary School (S) | Senior Secondary school (SS) | Degree college of arts science & commerce (ASC) | Engineering college(EC) | Medical college (MC) | Management institute (MI) | Polytechnic (Pt) |
| 1 | 2 | 3 | 4 | 5 | 6 | 7 | 8 | 9 | 10 | 11 | 12 | 13 | 14 | 15 | 16 |
| 1485 | Akkulapeta | 581399 | 168 | 745 | 222 | b | 1 | 1 | 1 | b | b | c | c | c | c |
| 1486 | Mallusastrula Peta | 581400 | 59 | 0 | 0 | | | | | | | | | | |
| 1487 | Hanumanthapuram | 581401 | 117 | 537 | 147 | b | 1 | a | b | b | b | c | c | c | c |
| 1488 | Katyacharyulapeta | 581402 | 127 | 653 | 162 | b | 2 | a | b | b | b | c | c | c | c |
| 1489 | Korlakota | 581403 | 733 | 5135 | 1461 | 1 | 3 | 3 | 2 | b | b | c | c | c | c |
| 1490 | Kothavalasa | 581404 | 316 | 1460 | 395 | 1 | 1 | 1 | a | a | b | c | c | c | c |
| 1491 | Thogaragam | 581405 | 442 | 1584 | 435 | 1 | 4 | 2 | 1 | 1 | b | c | c | c | c |
| 1492 | Kalivaram | 581406 | 539 | 2601 | 753 | a | 5 | a | a | a | b | c | c | c | c |
| 1493 | Belamam | 581407 | 312 | 1798 | 516 | a | 2 | 1 | a | a | b | b | b | b | b |
| 1494 | Dusi | 581408 | 641 | 2539 | 747 | 1 | 4 | 1 | 1 | a | b | b | b | b | b |
| 1495 | Thotada | 581409 | 210 | 1947 | 546 | 1 | 2 | 1 | a | a | a | a | a | a | a |
| 1496 | Akkivaram | 581410 | 99 | 632 | 192 | a | 1 | a | a | a | a | a | a | a | a |
| 1497 | Vanjangipeta | 581411 | 39 | 633 | 205 | a | 1 | a | a | b | b | b | b | b | b |
| 1498 | Vanjangi | 581412 | 332 | 2378 | 662 | a | 1 | 1 | 1 | a | a | b | b | b | b |
| 1499 | Kanugulavalasa | 581413 | 300 | 2377 | 651 | b | 4 | 1 | b | b | b | c | c | c | c |
| 1500 | Sriramvalasa | 581414 | 102 | 0 | 0 | | | | | | | | | | |
| Total | | | 9054 | 44294 | 12339 | 7 | 74 | 25 | 9 | 1 | 0 | 0 | 0 | 0 | 0 |

**Census of India 2011- Village Directory
Amenities and Land use (As on 2009)**

Name of District : Srikakulam

Location Code No.: 542

Name of Mandal Parishad : Amadalavalasa

Location Code No.: 0473

| Number of educational amenities available (If not available within the village, the distance range code viz; a for <5 Kms, b for 5-10 Kms and c for 10+ kms of nearest place where facility is available is given). | | | | Number of Medical Amenities available. (If not available within the village, the distance range code viz; a for < 5 Kms, b for 5-10 Kms and c for 10+ kms of nearest place where facility is available is given). | | | | | | | | | | Name of Village | Sl. No. | |
|---|-----------------------------------|-----------------------------------|------------------|---|-----------------------------|---------------------------------|--|--------------------|--------------------------|------------------------------------|----------------|--------------------------|----------------------------|-----------------|--------------------|-----------------------------|
| Vocational training school /ITI | Non-formal training centre (NFTC) | Special school for disabled (SSD) | Others (specify) | Community health centre (CHC) | Primary health centre (PHC) | Primary health sub centre (PHS) | Maternity and child welfare centre (MCW) | T. B. clinic (TBC) | Hospital-allopathic (HA) | Hospital-alternative medicine (HO) | Dispensary (D) | Veterinary hospital (VH) | Mobile health clinic (MHC) | | | Family welfare centre (FWC) |
| 17 | 18 | 19 | 20 | 21 | 22 | 23 | 24 | 25 | 26 | 27 | 28 | 29 | 30 | 31 | 2 | 1 |
| b | c | c | | c | 1 | 1 | c | c | b | c | b | 1 | a | b | Akkulapeta | 1485 |
| | | | | | | | | | | | | | | | Mallusastrula Peta | 1486 |
| b | c | c | | c | a | a | c | c | b | c | b | b | 1 | b | Hanumanthapuram | 1487 |
| b | c | c | | c | a | a | c | c | b | c | b | b | 1 | b | Katyacharyulapeta | 1488 |
| b | c | c | | c | b | 1 | c | c | b | c | b | 1 | a | b | Korlakota | 1489 |
| b | c | c | | c | a | a | c | c | b | c | b | 1 | 1 | b | Kothavalasa | 1490 |
| b | c | c | | c | 1 | 1 | c | c | b | c | b | 1 | a | b | Thogaragam | 1491 |
| b | c | c | | c | a | a | c | c | b | c | b | 1 | 1 | b | Kalivaram | 1492 |
| b | b | b | | b | a | a | b | b | a | b | b | a | 1 | c | Belamam | 1493 |
| b | b | b | | b | 1 | 1 | b | b | b | b | b | b | a | b | Dusi | 1494 |
| a | a | a | | a | a | a | a | a | a | a | a | a | 1 | b | Thotada | 1495 |
| a | a | a | | a | a | a | a | a | a | a | a | a | 1 | b | Akkivaram | 1496 |
| b | b | b | | b | a | a | b | b | b | b | b | 1 | 1 | b | Vanjangipeta | 1497 |
| a | b | b | | b | a | 1 | b | b | b | b | a | 1 | a | a | Vanjangi | 1498 |
| b | c | c | | c | b | 1 | c | c | b | c | b | 1 | a | b | Kanugulavalasa | 1499 |
| | | | | | | | | | | | | | | | Sriramvalasa | 1500 |
| 0 | 0 | 0 | 0 | 0 | 3 | 10 | 0 | 0 | 0 | 0 | 0 | 8 | 25 | 0 | | |

**Census of India 2011- Village Directory
Amenities and Land use (As on 2009)**

Name of District : Srikakulam

Location Code No.: 542

Name of Mandal Parishad : Amadalavalasa

Location Code No.: 0473

| Sl. No. | Name of Village | Number of Non-Government Medical Amenities available. | | | | | | | Availability of drinking water - Yes / No | | | | | | | | |
|--------------|--------------------|---|---------------------------------------|--|-------------------------------------|---|---------------|----------|---|---------------------------------------|-----------|------------------------|----------|---------------|--------------------|----------|--|
| | | Charitable non Govt. hospital/Nursing home. | Medical practitioner with MBBS Degree | Medical practitioner with other degree | Medical practitioner with no degree | Traditional practitioner and faith healer | Medicine Shop | Others | Tap water (Treated/Untreated) | Well water (Covered / Uncovered well) | Hand Pump | Tube wells / Bore well | Spring | River / Canal | Tank / Pond / Lake | Others | |
| 1 | 2 | 32 | 33 | 34 | 35 | 36 | 37 | 38 | 39 | 40 | 41 | 42 | 43 | 44 | 45 | 46 | |
| 1485 | Akkulapeta | 0 | 0 | 0 | 0 | 1 | 1 | 0 | Yes | Yes | Yes | No | No | No | No | No | |
| 1486 | Mallusastrula Peta | | | | | | | | | | | | | | | | |
| 1487 | Hanumanthapuram | 0 | 0 | 0 | 1 | 0 | 0 | 0 | Yes | Yes | Yes | No | No | No | No | No | |
| 1488 | Katyacharyulapeta | 0 | 0 | 0 | 1 | 0 | 0 | 0 | No | Yes | Yes | No | No | No | No | No | |
| 1489 | Korlakota | 0 | 0 | 1 | 0 | 0 | 1 | 0 | Yes | Yes | Yes | No | No | No | No | No | |
| 1490 | Kothavalasa | 0 | 0 | 0 | 1 | 0 | 0 | 0 | Yes | Yes | Yes | No | No | Yes | Yes | No | |
| 1491 | Thogaragam | 0 | 0 | 0 | 0 | 0 | 0 | 0 | Yes | Yes | Yes | No | No | Yes | No | No | |
| 1492 | Kalivaram | 0 | 1 | 0 | 1 | 0 | 0 | 0 | Yes | Yes | Yes | No | No | No | No | No | |
| 1493 | Belamam | 0 | 0 | 0 | 1 | 0 | 0 | 0 | No | Yes | Yes | No | No | No | No | No | |
| 1494 | Dusi | 0 | 0 | 0 | 1 | 0 | 0 | 0 | Yes | Yes | Yes | Yes | No | Yes | No | No | |
| 1495 | Thotada | 0 | 0 | 0 | 1 | 0 | 0 | 0 | No | Yes | Yes | No | No | Yes | No | No | |
| 1496 | Akkivaram | 0 | 0 | 0 | 1 | 0 | 0 | 0 | No | Yes | Yes | No | No | Yes | No | No | |
| 1497 | Vanjangipeta | 0 | 0 | 1 | 0 | 0 | 0 | 0 | No | Yes | Yes | No | No | No | No | No | |
| 1498 | Vanjangi | 0 | 0 | 1 | 0 | 0 | 0 | 0 | No | Yes | Yes | No | No | No | No | No | |
| 1499 | Kanugulavalasa | 0 | 0 | 0 | 1 | 0 | 0 | 0 | No | Yes | Yes | No | No | No | Yes | No | |
| 1500 | Sriramvalasa | | | | | | | | | | | | | | | | |
| Total | | 0 | 1 | 3 | 26 | 6 | 3 | 0 | 12 | 36 | 36 | 3 | 0 | 10 | 6 | 0 | |

**Census of India 2011- Village Directory
Amenities and Land use (As on 2009)**

Name of District : Srikakulam

Location Code No.: 542

Name of Mandal Parishad : Amadalavalasa

Location Code No.: 0473

| Availability of toilet & others Yes / No | | | | Communication and transport facilities (If amenities available code -Yes is given except for Village Pin Code ,If not available within the village , the distance range code viz; a for < 5 Kms, b for 5-10 Kms and c for 10+ kms of nearest place where facility is available is given). | | | | | | | | | Name of Village | Sl. No. |
|--|----------------------------------|---|--|---|-----------------------|--------------------------------|------------------|-------------------------|--------------------------|-----------------------|---|--------------------|-----------------|---------|
| Community toilet including bath. | Community toilet excluding bath. | Rural sanitary mart or sanitary hardware outlet available near the village. | Community bio- gas or recycle of waste for productive use. | Post office(PO) | Sub post office (SPO) | Post & Telegraph office (P&TO) | Village Pin Code | Telephones (Land lines) | Public call office (PCO) | Mobile phone coverage | Internet cafes/ Common service centre (CSC) | | | |
| 47 | 48 | 49 | 50 | 51 | 52 | 53 | 54 | 55 | 56 | 57 | 58 | 2 | 1 | |
| No | No | No | No | Yes | b | b | 532185 | Yes | Yes | Yes | a | Akkulapeta | 1485 | |
| | | | | | | | | | | | | Mallusastrula Peta | 1486 | |
| No | No | No | No | a | a | b | 532185 | Yes | Yes | Yes | b | Hanumanthapuram | 1487 | |
| No | No | No | No | a | a | b | 532185 | Yes | Yes | Yes | b | Katyacharyulapeta | 1488 | |
| No | Yes | No | No | Yes | b | b | 532185 | Yes | Yes | Yes | b | Korlakota | 1489 | |
| No | No | No | No | a | a | b | 532484 | Yes | Yes | Yes | b | Kothavalasa | 1490 | |
| No | No | No | No | a | Yes | b | 532484 | Yes | Yes | Yes | b | Thogaragam | 1491 | |
| No | No | No | No | Yes | a | b | 532484 | Yes | Yes | Yes | b | Kalivaram | 1492 | |
| No | No | No | No | a | a | b | 532484 | Yes | Yes | Yes | b | Belamam | 1493 | |
| No | No | No | No | b | Yes | b | 532484 | Yes | Yes | Yes | b | Dusi | 1494 | |
| No | No | No | No | b | Yes | a | 532484 | Yes | Yes | Yes | a | Thotada | 1495 | |
| No | No | No | No | b | a | a | 532484 | Yes | Yes | Yes | a | Akkivaram | 1496 | |
| No | No | No | No | b | Yes | b | 532484 | Yes | Yes | Yes | b | Vanjangipeta | 1497 | |
| No | No | No | No | a | Yes | a | 532484 | Yes | Yes | Yes | a | Vanjangi | 1498 | |
| No | No | No | No | Yes | a | b | 532185 | Yes | Yes | Yes | a | Kanugulavalasa | 1499 | |
| | | | | | | | | | | | | Sriramvalasa | 1500 | |
| 0 | 1 | 0 | 0 | 5 | 8 | 0 | | 36 | 36 | 36 | 1 | | | |

**Census of India 2011- Village Directory
Amenities and Land use (As on 2009)**

Name of District : Srikakulam

Location Code No.: 542

Name of Mandal Parishad : Amadalavalasa

Location Code No.: 0473

| Sl. No. | Name of Village | Communication and transport facilities (If amenities available code -Yes is given except for Village Pin Code, If not available within the village, the distance range code viz; a for < 5 Kms, b for 5-10 Kms and c for 10+ kms of nearest place where facility is available is given). | | | | | | | | | |
|--------------|--------------------|--|--------------------------------|------------------|---------------------|----------------|----------|---|-------------------------|--------------------------|--|
| | | Private courier facility | Bus service (Public & Private) | Railway stations | Auto/Modified Autos | Taxis and Vans | Tractors | Cycle-pulled rickshaws(Manual & Machine driven) | Carts driven by animals | Sea /River ferry service | |
| 1 | 2 | 59 | 60 | 61 | 62 | 63 | 64 | 65 | 66 | 67 | |
| 1485 | Akkulapeta | b | Yes | b | Yes | b | b | Yes | Yes | | |
| 1486 | Mallusastrula Peta | | | | | | | | | | |
| 1487 | Hanumanthapuram | b | Yes | b | Yes | b | b | | Yes | | |
| 1488 | Katyacharyulapeta | b | Yes | b | Yes | b | a | | Yes | | |
| 1489 | Korlakota | b | Yes | b | Yes | Yes | Yes | Yes | Yes | | |
| 1490 | Kothavalasa | b | Yes | b | Yes | a | b | | a | | |
| 1491 | Thogaragam | b | Yes | b | Yes | b | b | | Yes | | |
| 1492 | Kalivaram | b | Yes | b | Yes | b | b | | a | | |
| 1493 | Belamam | c | Yes | a | Yes | Yes | b | | b | | |
| 1494 | Dusi | b | Yes | Yes | Yes | b | b | | b | | |
| 1495 | Thotada | b | a | a | Yes | a | b | | a | | |
| 1496 | Akkivaram | b | a | a | Yes | a | b | | a | | |
| 1497 | Vanjangipeta | b | a | b | Yes | b | b | Yes | b | | |
| 1498 | Vanjangi | a | a | a | a | a | b | Yes | a | | |
| 1499 | Kanugulavalasa | b | Yes | a | Yes | a | a | | a | | |
| 1500 | Sriramvalasa | | | | | | | | | | |
| Total | | 0 | 30 | 1 | 32 | 2 | 1 | 10 | 17 | 0 | |

**Census of India 2011- Village Directory
Amenities and Land use (As on 2009)**

Name of District : Srikakulam

Location Code No.: 542

Name of Mandal Parishad : Amadalavalasa

Location Code No.: 0473

| Village connected to highways,village roads, banks & credit societies (If amenities available code -Yes is given, If not available within the village , the distance range code viz; a for < 5 Kms, b for 5-10 Kms and c for 10+ kms of nearest place where facility is available is given). | | | | | | | | | | | | Name of Village | Sl. No. |
|--|----------|----------|-----------|-----------|-----------|----------|----------|-----------|----------|----------|----------|--------------------|---------|
| 68 | 69 | 70 | 71 | 72 | 73 | 74 | 75 | 76 | 77 | 78 | 79 | | |
| c | b | a | Yes | Yes | Yes | b | | Yes | Yes | b | b | Akkulapeta | 1485 |
| | | | | | | | | | | | | Mallusastrula Peta | 1486 |
| c | b | a | Yes | Yes | Yes | b | | Yes | b | b | b | Hanumanthapuram | 1487 |
| c | b | a | Yes | Yes | Yes | b | | Yes | b | b | b | Katyacharyulapeta | 1488 |
| c | b | a | Yes | Yes | Yes | Yes | | Yes | b | b | b | Korlakota | 1489 |
| c | b | b | Yes | Yes | Yes | c | | Yes | b | b | b | Kothavalasa | 1490 |
| c | b | b | Yes | Yes | Yes | c | | Yes | a | b | b | Thogaragam | 1491 |
| c | b | b | Yes | Yes | Yes | Yes | | Yes | a | b | b | Kalivaram | 1492 |
| b | b | b | Yes | Yes | Yes | c | | Yes | a | c | a | Belamam | 1493 |
| b | b | c | Yes | Yes | Yes | Yes | | Yes | b | b | Yes | Dusi | 1494 |
| c | c | c | Yes | Yes | Yes | c | | Yes | a | b | a | Thotada | 1495 |
| c | b | b | Yes | Yes | Yes | b | | Yes | a | a | a | Akkivaram | 1496 |
| b | b | c | Yes | Yes | Yes | b | | Yes | a | b | b | Vanjangipeta | 1497 |
| b | b | b | Yes | Yes | Yes | b | | Yes | a | a | a | Vanjangi | 1498 |
| c | b | c | Yes | Yes | Yes | b | | Yes | b | b | b | Kanugulavalasa | 1499 |
| | | | | | | | | | | | | Sriramvalasa | 1500 |
| 0 | 2 | 4 | 36 | 31 | 36 | 4 | 0 | 36 | 1 | 0 | 1 | | |

**Census of India 2011- Village Directory
Amenities and Land use (As on 2009)**

Name of District : Srikakulam

Location Code No.: 542

Name of Mandal Parishad : Amadalavalasa

Location Code No.: 0473

| Sl. No. | Name of Village | Availability of miscellaneous facilities (If amenities available code -Yes is given, If not available within the village, the distance range code viz; a for < 5 Kms, b for 5-10 Kms and c for 10+ kms of nearest place where facility is available is given). | | | | | | | | | |
|--------------|--------------------|--|---------------------------------------|-------------------------|-------------|--------------------------------|---|--|------------------------------|--|----------------------------------|
| | | Self-Help Group (SHG) | Public distribution system (PDS) shop | Mandis / Regular market | Weekly Haat | Agricultural marketing society | Integrated Child Development Scheme (Nutritional Centres) | Anganwadi Centre (Nutritional Centres) | Others (Nutritional Centres) | ASHA (Accredited Social Health Activist) | Community centre with/without TV |
| 1 | 2 | 80 | 81 | 82 | 83 | 84 | 85 | 86 | 87 | 88 | 89 |
| 1485 | Akkulapeta | Yes | Yes | b | b | b | Yes | Yes | Yes | Yes | b |
| 1486 | Mallusastrula Peta | | | | | | | | | | |
| 1487 | Hanumanthapuram | Yes | Yes | b | b | b | Yes | Yes | Yes | Yes | b |
| 1488 | Katyacharyulapeta | Yes | Yes | a | b | b | Yes | Yes | Yes | Yes | b |
| 1489 | Korlakota | Yes | Yes | Yes | b | b | Yes | Yes | Yes | Yes | b |
| 1490 | Kothavalasa | Yes | Yes | a | b | b | Yes | Yes | Yes | Yes | b |
| 1491 | Thogaragam | Yes | Yes | a | b | b | Yes | Yes | Yes | Yes | b |
| 1492 | Kalivaram | Yes | Yes | b | b | b | Yes | Yes | Yes | Yes | b |
| 1493 | Belamam | Yes | Yes | a | b | b | Yes | Yes | Yes | Yes | b |
| 1494 | Dusi | Yes | Yes | Yes | b | Yes | Yes | Yes | Yes | Yes | b |
| 1495 | Thotada | Yes | Yes | a | a | a | Yes | Yes | Yes | Yes | a |
| 1496 | Akkivaram | Yes | Yes | a | a | a | Yes | Yes | Yes | Yes | a |
| 1497 | Vanjangipeta | Yes | Yes | b | b | b | Yes | Yes | Yes | Yes | b |
| 1498 | Vanjangi | Yes | Yes | a | a | a | Yes | Yes | Yes | Yes | a |
| 1499 | Kanugulavalasa | Yes | Yes | Yes | b | b | Yes | Yes | Yes | Yes | b |
| 1500 | Sriramvalasa | | | | | | | | | | |
| Total | | 36 | 32 | 5 | 0 | 1 | 36 | 34 | 36 | 33 | 0 |

**Census of India 2011- Village Directory
Amenities and Land use (As on 2009)**

Name of District : Srikakulam

Location Code No.: 542

Name of Mandal Parishad : Amadalavalasa

Location Code No.: 0473

| Availability of miscellaneous facilities (If amenities available code -Yes is given, If not available within the village, the distance range code viz; a for < 5 Kms, b for 5-10 Kms and c for 10+ kms of nearest place where facility is available is given). | | | | | | | | Availability of electricity (Yes/No) | | | | Nearest Town | | Name of Village | Sl. No. |
|--|---------------------------------|---------------------|----------------|---------------------|------------------|--------------------------|-----------------------------------|--------------------------------------|---|--------------------------------------|--------------------------------|---------------|---|--------------------|---------|
| Sports Field, | Sports Club / Recreation Centre | Cinema / Video Hall | Public Library | Public Reading Room | Newspaper Supply | Assembly Polling station | Birth & Death Registration Office | Power Supply for Domestic Use (ED) | Power Supply for Agricultural Use (EAG) | Power Supply for Commercial Use (EC) | Power Supply for All Uses (EA) | Name | Distance range code i.e. a for <5 Kms, b for 5-10 Kms and c for 10+ kms | | |
| 90 | 91 | 92 | 93 | 94 | 95 | 96 | 97 | 98 | 99 | 100 | 101 | 102 | 103 | 2 | 1 |
| b | b | b | b | b | Yes | Yes | Yes | Yes | Yes | Yes | Yes | Amadalavalasa | b | Akkulapeta | 1485 |
| | | | | | | | | | | | | Amadalavalasa | b | Mallusastrula Peta | 1486 |
| b | b | b | b | b | Yes | a | a | Yes | Yes | Yes | Yes | Amadalavalasa | b | Hanumanthapuram | 1487 |
| a | b | b | b | b | Yes | Yes | Yes | Yes | Yes | Yes | Yes | Amadalavalasa | b | Katyacharyulapeta | 1488 |
| Yes | b | b | b | Yes | Yes | Yes | Yes | Yes | Yes | Yes | Yes | Amadalavalasa | b | Korlakota | 1489 |
| a | b | b | b | a | Yes | Yes | Yes | Yes | Yes | Yes | Yes | Amadalavalasa | b | Kothavalasa | 1490 |
| Yes | b | b | b | a | Yes | Yes | Yes | Yes | Yes | Yes | Yes | Amadalavalasa | b | Thogaragam | 1491 |
| a | b | b | b | b | Yes | Yes | Yes | Yes | Yes | Yes | Yes | Amadalavalasa | b | Kalivaram | 1492 |
| a | c | b | b | b | Yes | Yes | Yes | Yes | Yes | Yes | Yes | Srikakulam | b | Belamam | 1493 |
| Yes | b | b | b | Yes | Yes | Yes | Yes | Yes | Yes | Yes | Yes | Amadalavalasa | b | Dusi | 1494 |
| a | b | a | a | a | Yes | Yes | Yes | Yes | Yes | Yes | Yes | Srikakulam | b | Thotada | 1495 |
| a | a | a | a | a | Yes | a | a | Yes | Yes | Yes | Yes | Srikakulam | b | Akkivaram | 1496 |
| b | b | b | b | b | Yes | Yes | Yes | Yes | Yes | Yes | Yes | Srikakulam | b | Vanjangipeta | 1497 |
| a | a | a | a | a | Yes | Yes | Yes | Yes | Yes | Yes | Yes | Amadalavalasa | a | Vanjangi | 1498 |
| b | b | b | b | b | Yes | Yes | Yes | Yes | Yes | Yes | Yes | Amadalavalasa | b | Kanugulavalasa | 1499 |
| | | | | | | | | | | | | Amadalavalasa | b | Sriramvalasa | 1500 |
| 3 | 0 | 0 | 0 | 2 | 36 | 26 | 26 | 36 | 36 | 33 | 33 | | 0 | | |

**Census of India 2011- Village Directory
Amenities and Land use (As on 2009)**

Name of District : Srikakulam

Location Code No.: 542

Name of Mandal Parishad : Amadalavalasa

Location Code No.: 0473

| Sl. No. | Name of Village | Land Use | | | | | | | | | | |
|--------------|--------------------|---|----------------------------------|-------------------------------|--|--|-----------------------|---|-----------------|---------------|---------------------------|------------------------------|
| | | Area under different types of land use (in hectares rounded up to one decimal place) | | | | | | | | | | |
| | | Forests | Area under Non-agricultural Uses | Barren and Un-cultivable land | Permanent Pastures and Other Grazing Lands | Land Under Miscellaneous Tree Crops etc. | Culturable Waste Land | Fallow lands other than current fallows | Current Fallows | Net Area Sown | Total Irrigated Land Area | Total Un-irrigated Land Area |
| 1 | 2 | 104 | 105 | 106 | 107 | 108 | 109 | 110 | 111 | 112 | 113 | 114 |
| 1485 | Akkulapeta | 0 | 27.6 | 0 | 0 | 0.4 | 0 | 59.9 | 34.8 | 45.3 | 102.1 | 37.9 |
| 1486 | Mallusastrula Peta | 0 | 13.2 | 0.1 | 0 | 0 | 0 | 20.6 | 1.6 | 23.5 | 20.2 | 25.5 |
| 1487 | Hanumanthapuram | 0 | 22.7 | 0 | 0 | 0.4 | 0 | 0 | 2.8 | 91 | 79 | 14.9 |
| 1488 | Katyacharyulapeta | 0 | 23 | 0 | 0 | 0 | 0 | 0 | 2.4 | 101.6 | 96.7 | 7.3 |
| 1489 | Korlakota | 0 | 75 | 0 | 0 | 4.9 | 0 | 0 | 0 | 653.2 | 560.5 | 92.7 |
| 1490 | Kothavalasa | 0 | 94.7 | 0 | 0 | 3.2 | 0 | 2 | 4.9 | 211.1 | 79.3 | 138.7 |
| 1491 | Thogaragam | 0 | 176.1 | 0 | 0 | 7.3 | 0 | 0 | 4.4 | 254.1 | 181.5 | 77.1 |
| 1492 | Kalivaram | 0 | 164.3 | 0 | 0 | 19.4 | 0 | 3.2 | 3.6 | 348.4 | 307.8 | 47.5 |
| 1493 | Belamam | 0 | 42.1 | 0 | 0 | 0.8 | 0 | 13 | 9.7 | 246.4 | 237 | 32.1 |
| 1494 | Dusi | 0 | 275.6 | 0 | 0 | 7.3 | 0 | 45.3 | 44.1 | 268.7 | 257.8 | 100.4 |
| 1495 | Thotada | 0 | 90.6 | 0 | 0 | 3.2 | 0 | 4.9 | 18.2 | 93.1 | 98.2 | 18 |
| 1496 | Akkivaram | 0 | 12.8 | 0 | 0 | 0 | 0 | 26.3 | 22.3 | 37.6 | 37.4 | 48.8 |
| 1497 | Vanjangipeta | 0 | 5 | 0 | 0 | 0 | 0 | 4.9 | 9.7 | 19.4 | 6.5 | 27.5 |
| 1498 | Vanjangi | 0 | 56 | 0 | 0 | 0.8 | 0 | 78.9 | 51.8 | 144.5 | 142.4 | 132.7 |
| 1499 | Kanugulavalasa | 0 | 59.2 | 0 | 0 | 2.4 | 0 | 49 | 47.8 | 141.6 | 133.1 | 105.2 |
| 1500 | Sriramvalasa | 0 | 26.7 | 0 | 0 | 0.4 | 0 | 30.8 | 21.8 | 22.3 | 24.9 | 50 |
| Total | | 0 | 2420.9 | 1.3 | 9 | 72.2 | 0 | 636.7 | 723.7 | 5190.3 | 4632.5 | 1918.1 |

**Census of India 2011- Village Directory
Amenities and Land use (As on 2009)**

Name of District : Srikakulam

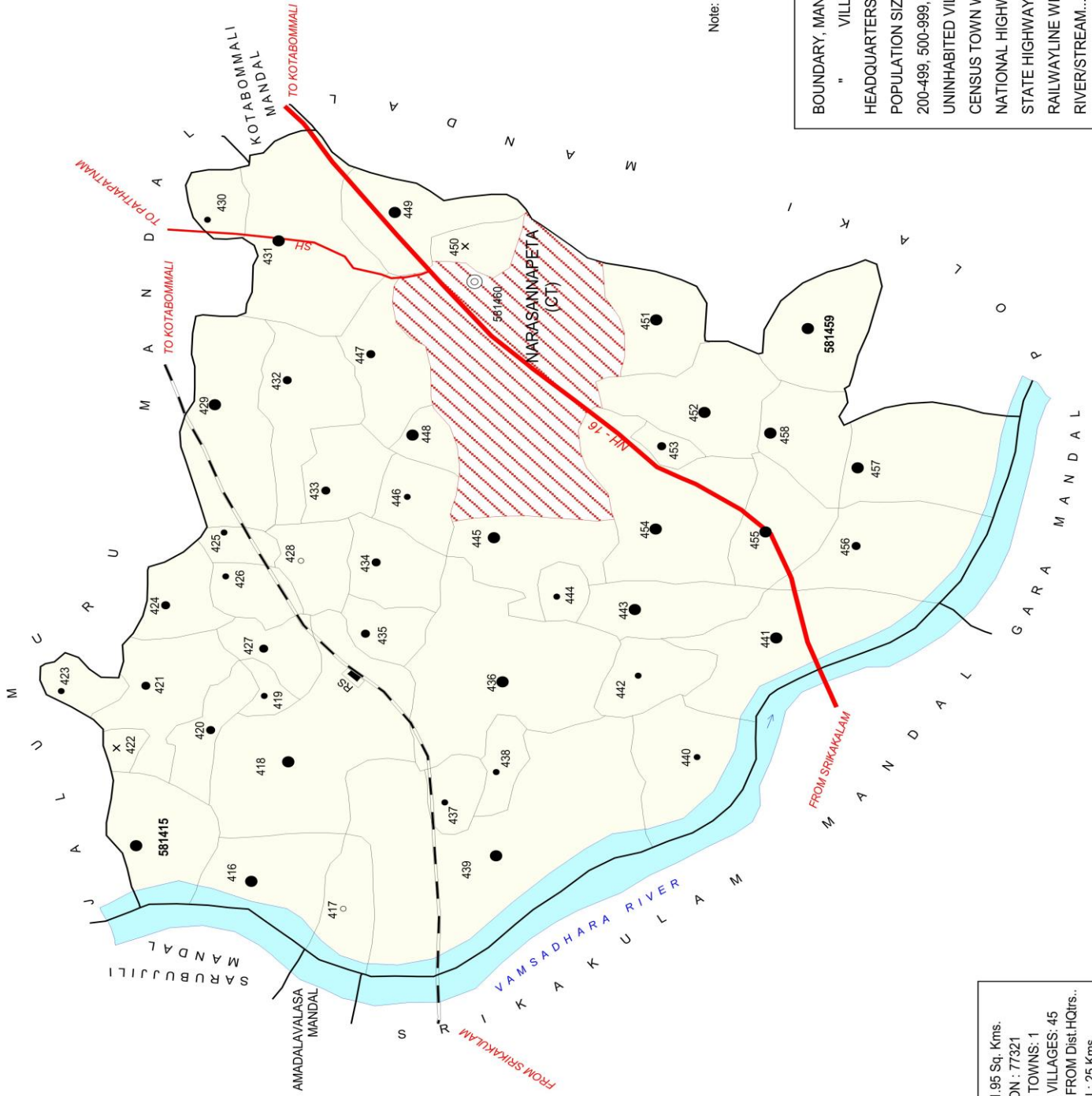
Location Code No.: 542

Name of Mandal Parishad : Amadalavalasa

Location Code No.: 0473

| Land Use | | | | | Name of three most important commodities manufactured | | | Name of Village | Sl. No. |
|--|------------------------|------------------|-----------------|-----------|---|--------|-------|--------------------|---------|
| Area irrigated by source (in hectare). | | | | | First | Second | Third | | |
| Canals (C) | Wells/Tube-wells(W/TW) | Tanks/Lakes(T/L) | Water Falls(WF) | Others(O) | | | | | |
| 115 | 116 | 117 | 118 | 119 | 120 | 121 | 122 | 2 | 1 |
| 76.1 | 0 | 26 | 0 | 0 | | | | Akkulapeta | 1485 |
| 0 | 0 | 20.2 | 0 | 0 | | | | Mallusastrula Peta | 1486 |
| 76.5 | 2.5 | 0 | 0 | 0 | | | | Hanumanthapuram | 1487 |
| 88.6 | 2.4 | 5.7 | 0 | 0 | | | | Katyacharyulapeta | 1488 |
| 549.2 | 11.3 | 0 | 0 | 0 | | | | Korlakota | 1489 |
| 79.3 | 0 | 0 | 0 | 0 | | | | Kothavalasa | 1490 |
| 181.5 | 0 | 0 | 0 | 0 | | | | Thogaragam | 1491 |
| 0 | 0 | 307.8 | 0 | 0 | | | | Kalivaram | 1492 |
| 237 | 0 | 0 | 0 | 0 | | | | Belamam | 1493 |
| 253.3 | 4.4 | 0 | 0 | 0 | | | | Dusi | 1494 |
| 92.2 | 6 | 0 | 0 | 0 | | | | Thotada | 1495 |
| 37.4 | 0 | 0 | 0 | 0 | | | | Akkivaram | 1496 |
| 0 | 0 | 6.5 | 0 | 0 | | | | Vanjangipeta | 1497 |
| 127.1 | 10.5 | 4.8 | 0 | 0 | | | | Vanjangi | 1498 |
| 108 | 1.6 | 23.5 | 0 | 0 | | | | Kanugulavalasa | 1499 |
| 0 | 0 | 24.9 | 0 | 0 | | | | Sriramvalasa | 1500 |
| 3321 | 255.3 | 1056.2 | 0 | 0 | | | | | |

INDIA
 ANDHRA PRADESH
 NARASANNAPETA MADNAL
 SRIKAKULAM DISTRICT



Note: Narasannapeta (460) village is fully included in Narasannapeta (CT)

| | |
|---|------------|
| BOUNDARY, MANDAL..... | 581459 |
| " " VILLAGE WITH MDDS CODE | ○ |
| HEADQUARTERS, MANDAL | ● |
| POPULATION SIZE OF VILLAGES: BELOW 200, 200-499, 500-999, 1000-4999 | ○ ● ●● ●●● |
| UNINHABITED VILLAGE WITH MDDS CODE | X 581450 |
| CENSUS TOWN WITH MDDS CODE | 581460 |
| NATIONAL HIGHWAY | NH-16 |
| STATE HIGHWAY | SH |
| RAILWAYLINE WITH STATION, BROAD GAUGE.. | RS |
| RIVER/STREAM..... | |

AREA : 121.95 Sq. Kms.
 POPULATION : 77321
 No. OF THE TOWNS : 1
 No. OF THE VILLAGES : 45
 DISTANCE FROM Dist.HQtrs.. TO MANDAL : 25 Kms.

ALPHABETICAL LIST OF VILLAGES (MANDAL PARISHAD WISE)
SRIKAKULAM DISTRICT

| Sl. No. | Name of Village | 2011 Census Location Code No. | 2001 Census Location Code No. |
|--|-----------------------|-------------------------------|-------------------------------|
| 1 | 2 | 3 | 4 |
| Name of Mandal Parishad : Narasannapeta | | | |
| Name of Mandal : Narasannapeta (0031) | | | |
| 1 | Ampalam | 2854204799581446 | 2811003101245400 |
| 2 | Badam | 2854204799581427 | 2811003101243500 |
| 3 | Balaseema | 2854204799581435 | 2811003101244300 |
| 4 | Basivalasa | 2854204799581434 | 2811003101244200 |
| 5 | Boddavalasa | 2854204799581450 | 2811003101245900 |
| 6 | Borigivalasa | 2854204799581451 | 2811003101246000 |
| 7 | Chenulavalasa | 2854204799581440 | 2811003101244800 |
| 8 | Chikkalavalasa | 2854204799581426 | 2811003101243400 |
| 9 | Chittivalasa | 2854204799581422 | 2811003101243000 |
| 10 | Chodavaram | 2854204799581415 | 2811003101242300 |
| 11 | Dasumanthapuram | 2854204799581430 | 2811003101243800 |
| 12 | Devadi | 2854204799581455 | 2811003101246400 |
| 13 | Gokayyavalasa | 2854204799581444 | 2811003101245200 |
| 14 | Gopalapenta | 2854204799581457 | 2811003101246600 |
| 15 | Gottipalle | 2854204799581448 | 2811003101245600 |
| 16 | Jammu | 2854204799581431 | 2811003101243900 |
| 17 | Kambakaya | 2854204799581429 | 2811003101243700 |
| 18 | Karagam | 2854204799581416 | 2811003101242400 |
| 19 | Killam | 2854204799581459 | 2811003101246800 |
| 20 | Kobagam | 2854204799581432 | 2811003101244000 |
| 21 | Komarathi | 2854204799581454 | 2811003101246300 |
| 22 | Kothapolavalasa | 2854204799581437 | 2811003101244500 |
| 23 | Kuddam | 2854204799581428 | 2811003101243600 |
| 24 | Lukalam | 2854204799581439 | 2811003101244700 |
| 25 | Madapam | 2854204799581441 | 2811003101244900 |
| 26 | Makivalasa | 2854204799581458 | 2811003101246700 |
| 27 | Mamidivalasa | 2854204799581425 | 2811003101243300 |
| 28 | Nadagam | 2854204799581418 | 2811003101242600 |
| 29 | Narasinguraidupeta | 2854204799581438 | 2811003101244600 |
| 30 | Narayanavalasa | 2854204799581447 | 2811003101245500 |
| 31 | Narisingapalle | 2854204799581433 | 2811003101244100 |
| 32 | Paraselli | 2854204799581421 | 2811003101242900 |
| 33 | Pothayyavalasa | 2854204799581456 | 2811003101246500 |
| 34 | Ravulavalasa | 2854204799581452 | 2811003101246100 |
| 35 | Rellivalasa | 2854204799581423 | 2811003101243100 |
| 36 | Satyavaram | 2854204799581445 | 2811003101245300 |
| 37 | Srirampuram | 2854204799581453 | 2811003101246200 |
| 38 | Sundarapuram | 2854204799581424 | 2811003101243200 |
| 39 | Tamarapalli | 2854204799581449 | 2811003101245800 |
| 40 | Telagavalasa | 2854204799581420 | 2811003101242800 |
| 41 | Thotada | 2854204799581419 | 2811003101242700 |
| 42 | Urlam | 2854204799581436 | 2811003101244400 |
| 43 | Varahanarasihma Puram | 2854204799581442 | 2811003101245000 |
| 44 | Venkatapuram | 2854204799581417 | 2811003101242500 |
| 45 | Yarabadu | 2854204799581443 | 2811003101245100 |

**Census of India 2011- Village Directory
Amenities and Land use (As on 2009)**

Name of District : Srikakulam

Location Code No.: 542

Name of Mandal Parishad : Narasannapeta

Location Code No.: 0474

| Sl. No. | Name of Village | Location code no. | Total area of the village (in hectares rounded up to one decimal place) | Total population (2011 census) | Number of households (2011 census) | Number of educational amenities available (If not available within the village, the distance range code viz; a for < 5 Kms, b for 5-10 Kms and c for 10+ kms of nearest place where facility is available is given). | | | | | | | | | |
|---------|--------------------|-------------------|--|----------------------------------|------------------------------------|--|--------------------|-------------------|----------------------|------------------------------|---|-------------------------|----------------------|---------------------------|------------------|
| | | | | | | Pre-Primary school (PP) | Primary school (P) | Middle school (M) | Secondary School (S) | Senior Secondary school (SS) | Degree college of arts science & commerce (ASC) | Engineering college(EC) | Medical college (MC) | Management institute (MI) | Polytechnic (Pt) |
| 1 | 2 | 3 | 4 | 5 | 6 | 7 | 8 | 9 | 10 | 11 | 12 | 13 | 14 | 15 | 16 |
| 1501 | Chodavaram | 581415 | 350 | 1269 | 362 | a | 2 | a | a | c | c | c | c | c | c |
| 1502 | Karagam | 581416 | 303 | 1107 | 286 | a | 2 | a | a | a | a | c | c | c | c |
| 1503 | Venkatapuram | 581417 | 75 | 128 | 41 | b | a | a | a | c | c | c | c | c | c |
| 1504 | Nadagam | 581418 | 680 | 4132 | 1191 | 1 | 6 | 2 | 1 | c | c | c | c | c | c |
| 1505 | Thotada | 581419 | 58 | 285 | 95 | a | 2 | 2 | a | c | c | c | c | c | c |
| 1506 | Telagavalasa | 581420 | 119 | 562 | 143 | b | 1 | b | b | c | c | c | c | c | c |
| 1507 | Paraselli | 581421 | 242 | 945 | 266 | a | 1 | a | a | c | c | c | c | c | c |
| 1508 | Chittivalasa | 581422 | 36 | 0 | 0 | | | | | | | | | | |
| 1509 | Rellivalasa | 581423 | 53 | 366 | 109 | a | 1 | a | a | c | c | c | c | c | c |
| 1510 | Sundarapuram | 581424 | 133 | 998 | 266 | 1 | 1 | 1 | 1 | c | c | c | c | c | c |
| 1511 | Mamidivalasa | 581425 | 70 | 285 | 80 | b | 1 | a | a | c | c | c | c | c | c |
| 1512 | Chikkalavalasa | 581426 | 132 | 424 | 122 | a | 1 | 1 | a | c | c | c | c | c | c |
| 1513 | Badam | 581427 | 114 | 865 | 257 | a | 2 | 1 | 1 | c | c | c | c | c | c |
| 1514 | Kuddam | 581428 | 145 | 123 | 33 | a | 1 | a | a | c | c | c | c | c | c |
| 1515 | Kambakaya | 581429 | 418 | 2017 | 487 | b | 1 | 1 | 1 | b | b | c | c | c | c |
| 1516 | Dasumanthapuram | 581430 | 97 | 352 | 80 | a | 1 | 1 | a | a | a | c | c | c | c |
| 1517 | Jammu | 581431 | 525 | 2043 | 523 | b | 3 | 1 | b | b | b | c | c | c | c |
| 1518 | Kobagam | 581432 | 276 | 564 | 153 | b | 2 | 1 | b | c | c | c | c | c | c |
| 1519 | Narisingapalle | 581433 | 175 | 710 | 170 | c | 1 | c | c | c | c | c | c | c | c |
| 1520 | Basivalasa | 581434 | 174 | 625 | 152 | b | 1 | b | b | c | c | c | c | c | c |
| 1521 | Balaseema | 581435 | 101 | 551 | 166 | a | 1 | a | a | c | c | c | c | c | c |
| 1522 | Urlam | 581436 | 649 | 3070 | 821 | 1 | 6 | 3 | 3 | b | b | c | c | c | c |
| 1523 | Kothapolavalasa | 581437 | 92 | 494 | 136 | a | 1 | a | a | c | c | c | c | c | c |
| 1524 | Narasinguraidupeta | 581438 | 67 | 223 | 69 | a | 1 | 1 | a | c | c | c | c | c | c |

**Census of India 2011- Village Directory
Amenities and Land use (As on 2009)**

Name of District : Srikakulam

Location Code No.: 542

Name of Mandal Parishad : Narasannapeta

Location Code No.: 0474

| Number of educational amenities available (If not available within the village, the distance range code viz; a for <5 Kms, b for 5-10 Kms and c for 10+ kms of nearest place where facility is available is given). | | | | Number of Medical Amenities available. (If not available within the village, the distance range code viz; a for < 5 Kms, b for 5-10 Kms and c for 10+ kms of nearest place where facility is available is given). | | | | | | | | | | Name of Village | Sl. No. | |
|---|-----------------------------------|-----------------------------------|------------------|---|-----------------------------|---------------------------------|--|--------------------|--------------------------|------------------------------------|----------------|--------------------------|----------------------------|-----------------|--------------------|-----------------------------|
| Vocational training school /ITI | Non-formal training centre (NFTC) | Special school for disabled (SSD) | Others (specify) | Community health centre (CHC) | Primary health centre (PHC) | Primary health sub centre (PHS) | Maternity and child welfare centre (MCW) | T. B. clinic (TBC) | Hospital-allopathic (HA) | Hospital-alternative medicine (HO) | Dispensary (D) | Veterinary hospital (VH) | Mobile health clinic (MHC) | | | Family welfare centre (FWC) |
| 17 | 18 | 19 | 20 | 21 | 22 | 23 | 24 | 25 | 26 | 27 | 28 | 29 | 30 | 31 | 2 | 1 |
| c | c | c | | b | b | a | c | c | c | c | b | a | 1 | c | Chodavaram | 1501 |
| a | c | c | | b | c | a | c | c | a | c | a | 1 | a | c | Karagam | 1502 |
| c | c | c | | c | c | a | c | c | c | c | b | a | 1 | c | Venkatapuram | 1503 |
| c | c | c | | c | c | 1 | c | c | c | c | a | 1 | a | c | Nadagam | 1504 |
| c | c | c | | c | c | a | c | c | c | c | a | a | 1 | c | Thotada | 1505 |
| c | c | c | | c | c | a | c | c | c | c | b | a | 1 | c | Telagavalasa | 1506 |
| c | c | c | | c | c | a | c | c | c | c | c | b | 1 | c | Paraselli | 1507 |
| | | | | | | | | | | | | | | | Chittivalasa | 1508 |
| c | c | c | | c | c | 1 | c | c | c | c | c | b | a | c | Rellivalasa | 1509 |
| c | c | c | | c | c | a | c | c | c | c | c | b | 1 | c | Sundarapuram | 1510 |
| c | c | c | | c | c | b | c | c | c | c | c | b | 1 | c | Mamidivalasa | 1511 |
| c | c | c | | c | c | a | c | c | c | c | c | b | 1 | c | Chikkalavalasa | 1512 |
| c | c | c | | c | c | a | c | c | c | c | b | a | 1 | c | Badam | 1513 |
| c | c | c | | c | c | a | c | c | c | c | c | b | 1 | c | Kuddam | 1514 |
| b | c | c | | c | c | 1 | c | c | b | c | b | 1 | a | c | Kambakaya | 1515 |
| a | c | c | | b | c | a | c | c | a | c | a | a | 1 | c | Dasumanthapuram | 1516 |
| b | c | c | | c | c | a | c | c | a | c | a | a | 1 | c | Jammu | 1517 |
| c | c | c | | b | c | b | c | c | c | c | a | a | 1 | c | Kobagam | 1518 |
| c | c | c | | b | c | a | c | c | a | c | a | 1 | 1 | c | Narisingapalle | 1519 |
| c | c | c | | c | b | b | c | c | c | c | b | b | 1 | c | Basivalasa | 1520 |
| c | c | c | | b | a | b | c | c | c | c | a | a | 1 | c | Balaseema | 1521 |
| b | c | c | | c | c | 1 | c | c | b | c | 1 | 1 | a | c | Urlam | 1522 |
| c | c | c | | c | c | a | c | c | c | c | a | a | 1 | c | Kothapolavalasa | 1523 |
| c | c | c | | c | c | a | c | c | c | c | a | a | 1 | c | Narasinguraidupeta | 1524 |

**Census of India 2011- Village Directory
Amenities and Land use (As on 2009)**

Name of District : Srikakulam

Location Code No.: 542

Name of Mandal Parishad : Narasannapeta

Location Code No.: 0474

| Sl. No. | Name of Village | Number of Non-Government Medical Amenities available. | | | | | | | Availability of drinking water - Yes / No | | | | | | | | |
|---------|--------------------|---|---------------------------------------|--|-------------------------------------|---|---------------|--------|---|---------------------------------------|-----------|------------------------|--------|---------------|--------------------|--------|--|
| | | Charitable non Govt. hospital/Nursing home. | Medical practitioner with MBBS Degree | Medical practitioner with other degree | Medical practitioner with no degree | Traditional practitioner and faith healer | Medicine Shop | Others | Tap water (Treated/Untreated) | Well water (Covered / Uncovered well) | Hand Pump | Tube wells / Bore well | Spring | River / Canal | Tank / Pond / Lake | Others | |
| 1 | 2 | 32 | 33 | 34 | 35 | 36 | 37 | 38 | 39 | 40 | 41 | 42 | 43 | 44 | 45 | 46 | |
| 1501 | Chodavaram | 0 | 0 | 0 | 0 | 0 | 0 | 0 | Yes | Yes | Yes | No | No | Yes | No | No | |
| 1502 | Karagam | 0 | 0 | 0 | 0 | 0 | 0 | 0 | No | Yes | Yes | No | No | No | No | No | |
| 1503 | Venkatapuram | 0 | 0 | 0 | 0 | 0 | 0 | 0 | No | Yes | Yes | No | No | Yes | No | No | |
| 1504 | Nadagam | 0 | 0 | 3 | 0 | 0 | 1 | 0 | Yes | Yes | Yes | No | No | No | No | No | |
| 1505 | Thotada | 0 | 0 | 0 | 0 | 0 | 0 | 0 | No | Yes | Yes | No | No | No | No | No | |
| 1506 | Telagavalasa | 0 | 0 | 0 | 0 | 0 | 0 | 0 | Yes | Yes | Yes | No | No | No | No | No | |
| 1507 | Paraselli | 0 | 0 | 0 | 0 | 0 | 0 | 0 | Yes | Yes | Yes | No | No | No | No | No | |
| 1508 | Chittivalasa | | | | | | | | | | | | | | | | |
| 1509 | Rellivalasa | 0 | 0 | 0 | 0 | 0 | 0 | 0 | No | Yes | Yes | No | No | No | No | No | |
| 1510 | Sundarapuram | 0 | 0 | 0 | 0 | 0 | 0 | 0 | Yes | No | Yes | No | No | No | No | No | |
| 1511 | Mamidivalasa | 0 | 0 | 0 | 0 | 0 | 0 | 0 | Yes | Yes | Yes | No | No | No | No | No | |
| 1512 | Chikkalavalasa | 0 | 0 | 0 | 0 | 0 | 0 | 0 | Yes | No | Yes | No | No | No | Yes | No | |
| 1513 | Badam | 0 | 0 | 0 | 0 | 0 | 0 | 0 | Yes | Yes | Yes | No | No | No | Yes | No | |
| 1514 | Kuddam | 0 | 0 | 0 | 0 | 0 | 0 | 0 | Yes | Yes | Yes | No | No | No | No | No | |
| 1515 | Kambakaya | 0 | 0 | 0 | 0 | 0 | 0 | 0 | Yes | Yes | Yes | No | No | Yes | No | No | |
| 1516 | Dasumanthapuram | 0 | 0 | 0 | 0 | 0 | 0 | 0 | Yes | Yes | Yes | No | No | No | No | No | |
| 1517 | Jammu | 0 | 0 | 0 | 0 | 0 | 0 | 0 | Yes | Yes | Yes | No | No | No | No | No | |
| 1518 | Kobagam | 0 | 0 | 0 | 0 | 0 | 0 | 0 | Yes | Yes | Yes | No | No | Yes | No | No | |
| 1519 | Narisingapalle | 0 | 0 | 0 | 0 | 0 | 0 | 0 | No | Yes | Yes | No | No | No | No | No | |
| 1520 | Basivalasa | 0 | 0 | 0 | 0 | 0 | 0 | 0 | No | Yes | Yes | Yes | No | Yes | No | No | |
| 1521 | Balaseema | 0 | 0 | 0 | 0 | 0 | 0 | 0 | No | Yes | Yes | Yes | No | Yes | Yes | No | |
| 1522 | Urlam | 0 | 0 | 0 | 3 | 0 | 3 | 0 | Yes | Yes | Yes | No | No | Yes | No | No | |
| 1523 | Kothapolavalasa | 0 | 0 | 0 | 0 | 0 | 0 | 0 | No | Yes | Yes | No | No | No | Yes | No | |
| 1524 | Narasinguraidupeta | 0 | 0 | 0 | 0 | 0 | 0 | 0 | No | Yes | Yes | No | No | No | Yes | No | |

**Census of India 2011- Village Directory
Amenities and Land use (As on 2009)**

Name of District : Srikakulam

Location Code No.: 542

Name of Mandal Parishad : Narasannapeta

Location Code No.: 0474

| Availability of toilet & others Yes / No | | | | Communication and transport facilities (If amenities available code -Yes is given except for Village Pin Code ,If not available within the village , the distance range code viz; a for < 5 Kms, b for 5-10 Kms and c for 10+ kms of nearest place where facility is available is given). | | | | | | | | | Name of Village | Sl. No. |
|--|----------------------------------|---|--|---|-----------------------|--------------------------------|------------------|-------------------------|--------------------------|-----------------------|---|--------------------|-----------------|---------|
| Community toilet including bath. | Community toilet excluding bath. | Rural sanitary mart or sanitary hardware outlet available near the village. | Community bio- gas or recycle of waste for productive use. | Post office(PO) | Sub post office (SPO) | Post & Telegraph office (P&TO) | Village Pin Code | Telephones (Land lines) | Public call office (PCO) | Mobile phone coverage | Internet cafes/ Common service centre (CSC) | | | |
| 47 | 48 | 49 | 50 | 51 | 52 | 53 | 54 | 55 | 56 | 57 | 58 | 2 | 1 | |
| No | No | No | No | b | Yes | c | 532425 | Yes | Yes | Yes | b | Chodavaram | 1501 | |
| No | No | No | No | b | a | c | 532421 | Yes | Yes | Yes | c | Karagam | 1502 | |
| No | No | No | No | a | b | c | 532425 | Yes | Yes | Yes | c | Venkatapuram | 1503 | |
| No | Yes | No | No | Yes | a | c | 532425 | Yes | Yes | Yes | c | Nadagam | 1504 | |
| No | No | No | No | a | a | c | 532425 | Yes | Yes | Yes | c | Thotada | 1505 | |
| No | No | No | No | b | a | c | 532425 | Yes | Yes | Yes | c | Telagavalasa | 1506 | |
| No | No | No | No | b | Yes | c | 532425 | Yes | Yes | Yes | c | Paraselli | 1507 | |
| | | | | | | | | | | | | Chittivalasa | 1508 | |
| No | No | No | No | b | Yes | c | 532425 | Yes | Yes | Yes | c | Rellivalasa | 1509 | |
| No | No | No | No | b | a | c | 532425 | Yes | Yes | Yes | c | Sundarapuram | 1510 | |
| No | No | No | No | b | b | c | 532425 | Yes | Yes | Yes | b | Mamidivalasa | 1511 | |
| No | No | No | No | b | a | c | 532425 | Yes | Yes | Yes | b | Chikkalavalasa | 1512 | |
| No | No | No | No | a | a | c | 532425 | Yes | Yes | Yes | a | Badam | 1513 | |
| No | No | No | No | b | a | c | 532425 | Yes | Yes | Yes | b | Kuddam | 1514 | |
| No | No | No | No | b | Yes | b | 532421 | Yes | Yes | Yes | b | Kambakaya | 1515 | |
| No | No | No | No | b | a | a | 532421 | Yes | Yes | Yes | a | Dasumanthapuram | 1516 | |
| No | No | No | No | b | a | b | 532421 | Yes | Yes | Yes | Yes | Jammu | 1517 | |
| No | No | No | No | b | b | b | 532421 | Yes | Yes | Yes | a | Kobagam | 1518 | |
| No | No | No | No | b | a | c | 532421 | Yes | Yes | Yes | a | Narisingapalle | 1519 | |
| No | No | No | No | a | a | c | 532425 | Yes | Yes | Yes | b | Basivalasa | 1520 | |
| No | No | No | No | a | a | c | 532425 | Yes | Yes | Yes | a | Balaseema | 1521 | |
| No | No | Yes | No | Yes | a | b | 532425 | Yes | Yes | Yes | Yes | Urlam | 1522 | |
| No | No | No | No | a | a | c | 532425 | Yes | Yes | Yes | a | Kothapolavalasa | 1523 | |
| No | No | No | No | a | a | c | 532425 | Yes | Yes | Yes | a | Narasinguraidupeta | 1524 | |

**Census of India 2011- Village Directory
Amenities and Land use (As on 2009)**

Name of District : Srikakulam

Location Code No.: 542

Name of Mandal Parishad : Narasannapeta

Location Code No.: 0474

| Sl. No. | Name of Village | Communication and transport facilities (If amenities available code -Yes is given except for Village Pin Code, If not available within the village, the distance range code viz; a for < 5 Kms, b for 5-10 Kms and c for 10+ kms of nearest place where facility is available is given). | | | | | | | | | |
|---------|--------------------|--|--------------------------------|------------------|---------------------|----------------|----------|---|-------------------------|--------------------------|--|
| | | Private courier facility | Bus service (Public & Private) | Railway stations | Auto/Modified Autos | Taxis and Vans | Tractors | Cycle-pulled rickshaws(Manual & Machine driven) | Carts driven by animals | Sea /River ferry service | |
| 1 | 2 | 59 | 60 | 61 | 62 | 63 | 64 | 65 | 66 | 67 | |
| 1501 | Chodavaram | c | Yes | b | Yes | c | Yes | | Yes | | |
| 1502 | Karagam | c | a | a | Yes | a | a | | a | | |
| 1503 | Venkatapuram | c | a | a | a | a | a | | b | | |
| 1504 | Nadagam | c | Yes | a | Yes | Yes | b | | a | | |
| 1505 | Thotada | c | Yes | a | Yes | b | b | | a | | |
| 1506 | Telagavalasa | c | Yes | b | Yes | Yes | c | Yes | b | | |
| 1507 | Paraselli | c | a | b | Yes | b | c | | b | | |
| 1508 | Chittivalasa | | | | | | | | | | |
| 1509 | Rellivalasa | c | Yes | b | Yes | b | c | | c | | |
| 1510 | Sundarapuram | c | Yes | b | Yes | c | c | | b | | |
| 1511 | Mamidivalasa | c | Yes | b | Yes | c | c | | b | | |
| 1512 | Chikkalavalasa | c | Yes | a | Yes | c | c | | b | | |
| 1513 | Badam | c | Yes | a | Yes | a | c | | a | | |
| 1514 | Kuddam | c | Yes | a | Yes | c | c | | Yes | | |
| 1515 | Kambakaya | b | a | b | Yes | b | c | | b | | |
| 1516 | Dasumanthapuram | a | Yes | a | Yes | a | b | | Yes | | |
| 1517 | Jammu | b | Yes | b | Yes | Yes | c | Yes | a | | |
| 1518 | Kobagam | b | Yes | b | Yes | Yes | c | Yes | Yes | | |
| 1519 | Narisingapalle | c | a | a | Yes | a | b | | a | | |
| 1520 | Basivalasa | c | Yes | a | Yes | a | b | | Yes | | |
| 1521 | Balaseema | c | Yes | a | Yes | a | a | | a | | |
| 1522 | Urlam | b | Yes | Yes | Yes | b | Yes | Yes | Yes | | |
| 1523 | Kothapolavalasa | c | a | b | Yes | a | a | | Yes | | |
| 1524 | Narasinguraidupeta | c | a | a | Yes | a | a | | Yes | | |

**Census of India 2011- Village Directory
Amenities and Land use (As on 2009)**

Name of District : Srikakulam

Location Code No.: 542

Name of Mandal Parishad : Narasannapeta

Location Code No.: 0474

| Village connected to highways,village roads, banks & credit societies (If amenities available code -Yes is given, If not available within the village , the distance range code viz; a for < 5 Kms, b for 5-10 Kms and c for 10+ kms of nearest place where facility is available is given). | | | | | | | | | | | | Name of Village | Sl. No. |
|--|--------------------------------|--|-----------------------------------|-------------|----------------|----------------------------------|--------------------------------------|----------------|---------------------------------|-----|-------------------------------|--------------------|---------|
| Connected to national highway(NH) | Connected to state highway(SH) | Connected to major district road (MDR) | Connected to others district road | Pucca roads | Kutchcha roads | Water bounded macadam(WBM) roads | Navigable waterway (river/canal)(NW) | Footpaths (FP) | Commercial & Co-operative Banks | ATM | Agricultural Credit Societies | | |
| 68 | 69 | 70 | 71 | 72 | 73 | 74 | 75 | 76 | 77 | 78 | 79 | 2 | 1 |
| c | c | c | Yes | Yes | Yes | c | | Yes | b | c | Yes | Chodavaram | 1501 |
| c | c | c | Yes | Yes | Yes | c | | Yes | a | b | a | Karagam | 1502 |
| c | c | c | Yes | b | Yes | b | | Yes | b | c | b | Venkatapuram | 1503 |
| c | c | c | Yes | Yes | Yes | Yes | | Yes | a | c | Yes | Nadagam | 1504 |
| b | c | c | Yes | b | Yes | b | | Yes | a | c | a | Thotada | 1505 |
| c | c | c | Yes | Yes | Yes | b | | Yes | b | c | a | Telagavalasa | 1506 |
| c | c | c | Yes | Yes | Yes | c | | Yes | a | c | b | Paraselli | 1507 |
| | | | | | | | | | | | | Chittivalasa | 1508 |
| c | c | c | Yes | b | Yes | b | | Yes | b | c | b | Rellivalasa | 1509 |
| c | c | c | Yes | Yes | Yes | c | | Yes | b | c | b | Sundarapuram | 1510 |
| c | c | c | Yes | b | Yes | b | | Yes | b | c | b | Mamidivalasa | 1511 |
| b | c | c | Yes | a | Yes | b | | Yes | c | c | c | Chikkalavalasa | 1512 |
| b | c | c | Yes | Yes | Yes | b | | Yes | a | c | c | Badam | 1513 |
| b | c | c | Yes | b | Yes | b | | Yes | a | c | c | Kuddam | 1514 |
| b | c | c | Yes | Yes | Yes | b | | Yes | b | b | c | Kambakaya | 1515 |
| b | c | c | Yes | a | Yes | b | | Yes | a | a | c | Dasumanthapuram | 1516 |
| Yes | c | c | Yes | Yes | Yes | b | | Yes | b | b | c | Jammu | 1517 |
| b | c | c | Yes | Yes | Yes | b | | Yes | b | c | c | Kobagam | 1518 |
| a | c | c | Yes | Yes | Yes | b | | Yes | a | c | c | Narisingapalle | 1519 |
| b | c | c | Yes | Yes | Yes | b | | Yes | a | c | c | Basivalasa | 1520 |
| b | c | c | Yes | Yes | Yes | b | | Yes | a | c | c | Balaseema | 1521 |
| a | b | c | Yes | Yes | Yes | Yes | | Yes | Yes | b | b | Urlam | 1522 |
| b | c | c | Yes | b | Yes | b | | Yes | a | c | c | Kothapolavalasa | 1523 |
| b | c | c | Yes | b | Yes | b | | Yes | a | c | c | Narasinguraidupeta | 1524 |

**Census of India 2011- Village Directory
Amenities and Land use (As on 2009)**

Name of District : Srikakulam

Location Code No.: 542

Name of Mandal Parishad : Narasannapeta

Location Code No.: 0474

| Sl. No. | Name of Village | Availability of miscellaneous facilities (If amenities available code -Yes is given, If not available within the village, the distance range code viz; a for < 5 Kms, b for 5-10 Kms and c for 10+ kms of nearest place where facility is available is given). | | | | | | | | | |
|---------|--------------------|--|---------------------------------------|-------------------------|-------------|--------------------------------|---|--|------------------------------|--|----------------------------------|
| | | Self-Help Group (SHG) | Public distribution system (PDS) shop | Mandis / Regular market | Weekly Haat | Agricultural marketing society | Integrated Child Development Scheme (Nutritional Centres) | Anganwadi Centre (Nutritional Centres) | Others (Nutritional Centres) | ASHA (Accredited Social Health Activist) | Community centre with/without TV |
| 1 | 2 | 80 | 81 | 82 | 83 | 84 | 85 | 86 | 87 | 88 | 89 |
| 1501 | Chodavaram | Yes | Yes | b | c | c | c | Yes | Yes | Yes | b |
| 1502 | Karagam | Yes | Yes | a | a | a | a | Yes | Yes | Yes | a |
| 1503 | Venkatapuram | Yes | a | a | c | c | c | Yes | Yes | Yes | a |
| 1504 | Nadagam | Yes | Yes | Yes | c | c | c | Yes | Yes | Yes | Yes |
| 1505 | Thotada | Yes | Yes | a | c | c | c | Yes | Yes | Yes | a |
| 1506 | Telagavalasa | Yes | Yes | b | c | c | c | Yes | Yes | Yes | b |
| 1507 | Paraselli | Yes | Yes | b | c | c | c | Yes | Yes | Yes | b |
| 1508 | Chittivalasa | | | | | | | | | | |
| 1509 | Rellivalasa | Yes | Yes | b | c | c | c | Yes | Yes | Yes | b |
| 1510 | Sundarapuram | Yes | Yes | b | c | c | c | Yes | Yes | Yes | c |
| 1511 | Mamidivalasa | Yes | Yes | c | c | c | c | Yes | Yes | Yes | c |
| 1512 | Chikkalavalasa | Yes | Yes | b | c | c | c | Yes | Yes | Yes | c |
| 1513 | Badam | Yes | a | c | c | c | c | Yes | Yes | Yes | c |
| 1514 | Kuddam | Yes | Yes | c | c | c | c | Yes | Yes | Yes | c |
| 1515 | Kambakaya | Yes | Yes | c | b | b | b | Yes | Yes | Yes | b |
| 1516 | Dasumanthapuram | Yes | Yes | c | a | a | a | Yes | Yes | Yes | a |
| 1517 | Jammu | Yes | Yes | b | b | b | a | Yes | Yes | Yes | a |
| 1518 | Kobagam | Yes | Yes | c | c | c | c | Yes | Yes | Yes | c |
| 1519 | Narisingapalle | Yes | Yes | a | a | a | a | Yes | Yes | Yes | a |
| 1520 | Basivalasa | Yes | Yes | b | c | c | c | Yes | Yes | Yes | c |
| 1521 | Balaseema | Yes | a | a | c | c | c | Yes | Yes | Yes | c |
| 1522 | Urlam | Yes | Yes | Yes | b | b | b | Yes | Yes | Yes | b |
| 1523 | Kothapolavalasa | Yes | Yes | a | b | c | c | Yes | Yes | Yes | Yes |
| 1524 | Narasinguraidupeta | Yes | a | a | c | c | c | Yes | Yes | Yes | c |

**Census of India 2011- Village Directory
Amenities and Land use (As on 2009)**

Name of District : Srikakulam

Location Code No.: 542

Name of Mandal Parishad : Narasannapeta

Location Code No.: 0474

| Availability of miscellaneous facilities (If amenities available code -Yes is given, If not available within the village, the distance range code viz: a for < 5 Kms, b for 5-10 Kms and c for 10+ kms of nearest place where facility is available is given). | | | | | | | | Availability of electricity (Yes/No) | | | | Nearest Town | | Name of Village | Sl. No. |
|--|---------------------------------|---------------------|----------------|---------------------|------------------|--------------------------|-----------------------------------|--------------------------------------|---|--------------------------------------|--------------------------------|--------------|---|--------------------|---------|
| Sports Field, | Sports Club / Recreation Centre | Cinema / Video Hall | Public Library | Public Reading Room | Newspaper Supply | Assembly Polling station | Birth & Death Registration Office | Power Supply for Domestic Use (ED) | Power Supply for Agricultural Use (EAG) | Power Supply for Commercial Use (EC) | Power Supply for All Uses (EA) | Name | Distance range code i.e. a for <5 Kms, b for 5-10 Kms and c for 10+ kms | | |
| 90 | 91 | 92 | 93 | 94 | 95 | 96 | 97 | 98 | 99 | 100 | 101 | 102 | 103 | 2 | 1 |
| a | c | c | c | b | Yes | Yes | Yes | Yes | Yes | Yes | Yes | Srikakulam | c | Chodavaram | 1501 |
| c | c | c | c | a | Yes | Yes | Yes | Yes | Yes | Yes | Yes | Srikakulam | c | Karagam | 1502 |
| c | c | c | c | b | Yes | Yes | Yes | Yes | Yes | Yes | Yes | Srikakulam | c | Venkatapuram | 1503 |
| c | c | c | c | Yes | Yes | Yes | Yes | Yes | Yes | Yes | Yes | Srikakulam | c | Nadagam | 1504 |
| c | c | c | c | a | Yes | Yes | Yes | Yes | Yes | Yes | Yes | Srikakulam | c | Thotada | 1505 |
| b | c | c | c | a | Yes | Yes | Yes | Yes | Yes | Yes | Yes | Srikakulam | c | Telagavalasa | 1506 |
| b | c | c | c | b | Yes | Yes | Yes | Yes | Yes | Yes | Yes | Srikakulam | c | Paraselli | 1507 |
| | | | | | | | | | | | | Srikakulam | c | Chittivalasa | 1508 |
| a | c | c | c | c | Yes | Yes | Yes | Yes | Yes | Yes | Yes | Srikakulam | c | Rellivalasa | 1509 |
| Yes | c | c | c | c | Yes | Yes | Yes | Yes | Yes | Yes | Yes | Srikakulam | c | Sundarapuram | 1510 |
| a | c | c | c | c | Yes | Yes | Yes | Yes | Yes | Yes | Yes | Srikakulam | c | Mamidivalasa | 1511 |
| b | c | c | c | c | Yes | Yes | Yes | Yes | Yes | Yes | Yes | Srikakulam | c | Chikkalavalasa | 1512 |
| b | c | c | c | a | Yes | Yes | Yes | Yes | Yes | Yes | Yes | Srikakulam | c | Badam | 1513 |
| a | c | c | c | c | Yes | Yes | Yes | Yes | Yes | Yes | Yes | Srikakulam | c | Kuddam | 1514 |
| Yes | c | b | b | b | Yes | Yes | Yes | Yes | Yes | Yes | Yes | Srikakulam | c | Kambakaya | 1515 |
| a | c | a | a | a | Yes | Yes | Yes | Yes | Yes | Yes | Yes | Srikakulam | c | Dasumanthapuram | 1516 |
| b | c | a | a | a | Yes | Yes | Yes | Yes | Yes | Yes | Yes | Srikakulam | c | Jammu | 1517 |
| b | c | c | c | b | Yes | Yes | Yes | Yes | Yes | Yes | Yes | Srikakulam | c | Kobagam | 1518 |
| a | c | a | a | b | Yes | Yes | Yes | Yes | Yes | Yes | Yes | Srikakulam | c | Narisingapalle | 1519 |
| a | c | c | c | b | Yes | Yes | Yes | Yes | Yes | Yes | Yes | Srikakulam | c | Basivalasa | 1520 |
| a | c | c | c | a | Yes | Yes | Yes | Yes | Yes | Yes | Yes | Srikakulam | c | Balaseema | 1521 |
| Yes | c | b | b | Yes | Yes | Yes | Yes | Yes | Yes | Yes | Yes | Srikakulam | c | Urlam | 1522 |
| a | c | c | c | a | Yes | Yes | Yes | Yes | Yes | Yes | Yes | Srikakulam | c | Kothapolavalasa | 1523 |
| a | c | c | c | a | Yes | Yes | Yes | Yes | Yes | Yes | Yes | Srikakulam | c | Narasinguraidupeta | 1524 |

**Census of India 2011- Village Directory
Amenities and Land use (As on 2009)**

Name of District : Srikakulam

Location Code No.: 542

Name of Mandal Parishad : Narasannapeta

Location Code No.: 0474

| Sl. No. | Name of Village | Land Use | | | | | | | | | | |
|---------|--------------------|---|----------------------------------|-------------------------------|--|--|-----------------------|---|-----------------|---------------|---------------------------|------------------------------|
| | | Area under different types of land use (in hectares rounded up to one decimal place) | | | | | | | | | | |
| | | Forests | Area under Non-agricultural Uses | Barren and Un-cultivable land | Permanent Pastures and Other Grazing Lands | Land Under Miscellaneous Tree Crops etc. | Culturable Waste Land | Fallow lands other than current fallows | Current Fallows | Net Area Sown | Total Irrigated Land Area | Total Un-irrigated Land Area |
| 1 | 2 | 104 | 105 | 106 | 107 | 108 | 109 | 110 | 111 | 112 | 113 | 114 |
| 1501 | Chodavaram | 0 | 117.3 | 0 | 0 | 0 | 0 | 5.1 | 0.2 | 227.4 | 226.6 | 6.1 |
| 1502 | Karagam | 0 | 52.4 | 0 | 0 | 0 | 0 | 0 | 31.2 | 219.3 | 207.4 | 43.2 |
| 1503 | Venkatapuram | 0 | 3.4 | 0 | 0 | 0 | 0 | 0 | 3.6 | 67.9 | 65 | 6.6 |
| 1504 | Nadagam | 0 | 97 | 0 | 0 | 0 | 0 | 0 | 43.5 | 539.4 | 535.5 | 47.4 |
| 1505 | Thotada | 0 | 4.6 | 0 | 0 | 0 | 0 | 0 | 2.8 | 50.6 | 44.1 | 9.4 |
| 1506 | Telagavalasa | 0 | 9.3 | 0 | 0 | 0 | 0 | 1 | 0.7 | 108 | 106.1 | 3.5 |
| 1507 | Paraselli | 0 | 31.4 | 0 | 0 | 0 | 0 | 0 | 4.6 | 206 | 199.3 | 11.3 |
| 1508 | Chittivalasa | 0 | 2.9 | 0 | 0 | 0 | 0 | 0 | 0.2 | 32.9 | 33.1 | 0 |
| 1509 | Rellivalasa | 0 | 9.2 | 0 | 0 | 0 | 0 | 0 | 0.9 | 42.9 | 41.7 | 2.1 |
| 1510 | Sundarapuram | 0 | 25.1 | 0 | 0 | 0 | 0 | 0 | 0.3 | 107.6 | 87.4 | 20.5 |
| 1511 | Mamidivalasa | 0 | 18.7 | 0 | 0 | 0 | 0 | 0 | 1.3 | 50 | 49.8 | 1.5 |
| 1512 | Chikkalavalasa | 0 | 20.9 | 0 | 0 | 0 | 0 | 0 | 0.2 | 110.9 | 98.4 | 12.6 |
| 1513 | Badam | 0 | 16.4 | 0 | 0 | 0 | 0 | 0 | 0 | 97.5 | 88.4 | 9.1 |
| 1514 | Kuddam | 0 | 11.4 | 0 | 0 | 0 | 0 | 0 | 0.6 | 133 | 130.7 | 2.9 |
| 1515 | Kambakaya | 0 | 98.3 | 0.4 | 0 | 0 | 0 | 0 | 8.9 | 310.4 | 252.4 | 66.9 |
| 1516 | Dasumanthapuram | 0 | 2.5 | 0 | 0 | 0 | 0 | 4.9 | 35.4 | 54.2 | 25.4 | 69 |
| 1517 | Jammu | 0 | 34.3 | 1.2 | 0 | 0 | 0 | 33.6 | 227.7 | 228.2 | 79.9 | 409.6 |
| 1518 | Kobagam | 0 | 75.7 | 1.3 | 0 | 0 | 0 | 0 | 1.1 | 197.9 | 195.5 | 3.6 |
| 1519 | Narisingapalle | 0 | 32.8 | 0.9 | 0 | 0 | 0 | 0 | 4.1 | 137.2 | 126.7 | 14.7 |
| 1520 | Basivalasa | 0 | 33 | 0 | 0 | 0 | 0 | 0 | 3.9 | 137.2 | 136.8 | 4.3 |
| 1521 | Balaseema | 0 | 9 | 0 | 0 | 0 | 0 | 0 | 3.8 | 88.2 | 88.2 | 3.8 |
| 1522 | Urlam | 0 | 93 | 4.4 | 0 | 0 | 0 | 0 | 0.1 | 551.4 | 535.8 | 15.8 |
| 1523 | Kothapolavalasa | 0 | 12 | 0 | 0 | 0 | 0 | 1 | 0.1 | 78.9 | 79.1 | 0.9 |
| 1524 | Narasinguraidupeta | 0 | 5.9 | 0 | 0 | 0 | 0 | 0.9 | 0.2 | 60 | 59.8 | 1.3 |

**Census of India 2011- Village Directory
Amenities and Land use (As on 2009)**

Name of District : Srikakulam

Location Code No.: 542

Name of Mandal Parishad : Narasannapeta

Location Code No.: 0474

| Land Use | | | | | Name of three most important commodities manufactured | | | Name of Village | Sl. No. | | | | | |
|--|------------------------|------------------|-----------------|-----------|---|--------|-------|-----------------|---------|-----|-----|-----|--------------------|------|
| Area irrigated by source (in hectare). | | | | | First | Second | Third | | | | | | | |
| Canals (C) | Wells/Tube-wells(W/TW) | Tanks/Lakes(T/L) | Water Falls(WF) | Others(O) | 115 | 116 | 117 | 118 | 119 | 120 | 121 | 122 | 2 | 1 |
| 226.6 | 0 | 0 | 0 | 0 | | | | | | | | | Chodavaram | 1501 |
| 207.4 | 0 | 0 | 0 | 0 | | | | | | | | | Karagam | 1502 |
| 65 | 0 | 0 | 0 | 0 | | | | | | | | | Venkatapuram | 1503 |
| 535.5 | 0 | 0 | 0 | 0 | | | | | | | | | Nadagam | 1504 |
| 44.1 | 0 | 0 | 0 | 0 | | | | | | | | | Thotada | 1505 |
| 106.1 | 0 | 0 | 0 | 0 | | | | | | | | | Telagavalasa | 1506 |
| 199.3 | 0 | 0 | 0 | 0 | | | | | | | | | Paraselli | 1507 |
| 33.1 | 0 | 0 | 0 | 0 | | | | | | | | | Chittivalasa | 1508 |
| 41.7 | 0 | 0 | 0 | 0 | | | | | | | | | Rellivalasa | 1509 |
| 87.4 | 0 | 0 | 0 | 0 | | | | | | | | | Sundarapuram | 1510 |
| 49.8 | 0 | 0 | 0 | 0 | | | | | | | | | Mamidivalasa | 1511 |
| 98.4 | 0 | 0 | 0 | 0 | | | | | | | | | Chikkalavalasa | 1512 |
| 88.4 | 0 | 0 | 0 | 0 | | | | | | | | | Badam | 1513 |
| 130.7 | 0 | 0 | 0 | 0 | | | | | | | | | Kuddam | 1514 |
| 252.4 | 0 | 0 | 0 | 0 | | | | | | | | | Kambakaya | 1515 |
| 0 | 0 | 25.4 | 0 | 0 | | | | | | | | | Dasumanthapuram | 1516 |
| 14.6 | 0 | 65.3 | 0 | 0 | | | | | | | | | Jammu | 1517 |
| 195.5 | 0 | 0 | 0 | 0 | | | | | | | | | Kobagam | 1518 |
| 126.7 | 0 | 0 | 0 | 0 | | | | | | | | | Narisingapalle | 1519 |
| 136.8 | 0 | 0 | 0 | 0 | | | | | | | | | Basivalasa | 1520 |
| 88.2 | 0 | 0 | 0 | 0 | | | | | | | | | Balaseema | 1521 |
| 535.8 | 0 | 0 | 0 | 0 | | | | | | | | | Urlam | 1522 |
| 79.1 | 0 | 0 | 0 | 0 | | | | | | | | | Kothapolavalasa | 1523 |
| 59.8 | 0 | 0 | 0 | 0 | | | | | | | | | Narasinguraidupeta | 1524 |

Census of India 2011- Village Directory
Amenities and Land use (As on 2009)

Name of District : Srikakulam

Location Code No.: 542

Name of Mandal Parishad : Narasannapeta

Location Code No.: 0474

| Sl. No. | Name of Village | Location code no. | Total area of the village (in hectares rounded up to one decimal place) | Total population (2011 census) | Number of households (2011 census) | Number of educational amenities available (If not available within the village, the distance range code viz; a for < 5 Kms, b for 5-10 Kms and c for 10+ kms of nearest place where facility is available is given). | | | | | | | | | |
|--------------|-----------------------|-------------------|--|----------------------------------|------------------------------------|--|--------------------|-------------------|----------------------|------------------------------|---|-------------------------|----------------------|---------------------------|------------------|
| | | | | | | Pre-Primary school (PP) | Primary school (P) | Middle school (M) | Secondary School (S) | Senior Secondary school (SS) | Degree college of arts science & commerce (ASC) | Engineering college(EC) | Medical college (MC) | Management institute (MI) | Polytechnic (Pt) |
| 1 | 2 | 3 | 4 | 5 | 6 | 7 | 8 | 9 | 10 | 11 | 12 | 13 | 14 | 15 | 16 |
| 1525 | Lukalam | 581439 | 958 | 3984 | 1085 | b | 7 | 1 | 1 | c | c | c | c | c | c |
| 1526 | Chenulavalasa | 581440 | 322 | 287 | 73 | b | 1 | a | a | c | c | c | c | c | c |
| 1527 | Madapam | 581441 | 428 | 3094 | 793 | 1 | 4 | 1 | 1 | b | b | b | b | b | b |
| 1528 | Varahanarasihma Puram | 581442 | 169 | 491 | 130 | a | 1 | 1 | a | b | b | c | c | c | c |
| 1529 | Yarabadu | 581443 | 219 | 1847 | 474 | a | 3 | 1 | a | b | b | c | c | c | c |
| 1530 | Gokayyavalasa | 581444 | 38 | 408 | 107 | a | 1 | a | a | b | b | c | c | c | c |
| 1531 | Satyavaram | 581445 | 743 | 1598 | 412 | a | 2 | 1 | 1 | 1 | a | c | c | c | c |
| 1532 | Ampalam | 581446 | 143 | 231 | 55 | a | 1 | a | a | a | a | c | c | c | c |
| 1533 | Narayanavalasa | 581447 | 207 | 678 | 158 | a | 1 | a | a | a | a | c | c | c | c |
| 1534 | Gottipalle | 581448 | 447 | 1146 | 271 | a | 2 | a | a | a | a | c | c | c | c |
| 1535 | Tamarapalli | 581449 | 225 | 2039 | 435 | a | 1 | 1 | a | a | a | c | c | c | c |
| 1536 | Boddavalasa | 581450 | 158 | 0 | 0 | | | | | | | | | | |
| 1537 | Borigivalasa | 581451 | 489 | 2653 | 661 | a | 1 | 1 | 1 | a | a | c | c | c | c |
| 1538 | Ravulavalasa | 581452 | 227 | 1293 | 332 | b | 1 | 1 | b | b | b | c | c | c | c |
| 1539 | Srirampuram | 581453 | 251 | 655 | 171 | a | 1 | a | a | a | a | c | c | c | c |
| 1540 | Komarathi | 581454 | 455 | 1901 | 508 | b | 2 | 1 | a | a | a | c | c | c | c |
| 1541 | Devadi | 581455 | 223 | 1408 | 360 | a | 1 | a | a | a | b | c | c | c | c |
| 1542 | Pothayyavalasa | 581456 | 315 | 815 | 202 | a | 1 | a | a | b | b | c | c | c | c |
| 1543 | Gopalapenta | 581457 | 352 | 1162 | 304 | c | 1 | a | a | a | c | c | c | c | c |
| 1544 | Makivalasa | 581458 | 189 | 2095 | 535 | c | 1 | 1 | 1 | 1 | c | c | c | c | c |
| 1545 | Killam | 581459 | 251 | 1118 | 318 | c | 1 | 1 | 1 | c | c | c | c | c | c |
| Total | | | 11893 | 51041 | 13392 | 4 | 73 | 26 | 13 | 2 | 0 | 0 | 0 | 0 | 0 |

**Census of India 2011- Village Directory
Amenities and Land use (As on 2009)**

Name of District : Srikakulam

Location Code No.: 542

Name of Mandal Parishad : Narasannapeta

Location Code No.: 0474

| Number of educational amenities available (If not available within the village, the distance range code viz; a for <5 Kms, b for 5-10 Kms and c for 10+ kms of nearest place where facility is available is given). | | | | Number of Medical Amenities available. (If not available within the village, the distance range code viz; a for < 5 Kms, b for 5-10 Kms and c for 10+ kms of nearest place where facility is available is given). | | | | | | | | | | | Name of Village | Sl. No. |
|---|-----------------------------------|-----------------------------------|------------------|---|-----------------------------|---------------------------------|--|--------------------|--------------------------|------------------------------------|----------------|--------------------------|----------------------------|-----------------------------|-----------------------|---------|
| Vocational training school /ITI | Non-formal training centre (NFTC) | Special school for disabled (SSD) | Others (specify) | Community health centre (CHC) | Primary health centre (PHC) | Primary health sub centre (PHS) | Maternity and child welfare centre (MCW) | T. B. clinic (TBC) | Hospital-allopathic (HA) | Hospital-alternative medicine (HO) | Dispensary (D) | Veterinary hospital (VH) | Mobile health clinic (MHC) | Family welfare centre (FWC) | | |
| 17 | 18 | 19 | 20 | 21 | 22 | 23 | 24 | 25 | 26 | 27 | 28 | 29 | 30 | 31 | 2 | 1 |
| c | c | c | | c | c | 1 | c | c | c | c | b | b | a | c | Lukalam | 1525 |
| c | c | c | | c | b | a | c | c | c | c | b | a | 1 | c | Chenulavalasa | 1526 |
| b | b | b | | b | b | 1 | b | b | b | b | c | 1 | a | b | Madapam | 1527 |
| b | c | c | | b | b | a | c | c | b | c | b | b | 1 | c | Varahanarasihma Puram | 1528 |
| b | c | c | | b | b | a | c | c | b | c | b | b | 1 | c | Yarabadu | 1529 |
| b | c | c | | b | b | a | c | c | b | c | b | a | 1 | c | Gokayyavalasa | 1530 |
| a | c | c | | c | a | 1 | c | c | a | c | c | a | a | c | Satyavaram | 1531 |
| a | c | c | | c | c | a | c | c | a | c | c | a | 1 | c | Ampalam | 1532 |
| a | c | c | | c | c | a | c | c | a | c | b | a | 1 | c | Narayanavalasa | 1533 |
| a | c | c | | c | a | a | c | c | a | c | c | a | 1 | c | Gottipalle | 1534 |
| a | c | c | | c | c | 1 | c | c | a | c | c | a | a | c | Tamarapalli | 1535 |
| | | | | | | | | | | | | | | | Boddavalasa | 1536 |
| a | c | c | | c | b | a | c | c | a | c | c | a | 1 | c | Borigivalasa | 1537 |
| b | c | c | | c | b | a | c | c | b | c | c | b | 1 | c | Ravulavalasa | 1538 |
| a | c | c | | c | b | a | c | c | a | c | b | a | 1 | c | Srirampuram | 1539 |
| a | c | c | | c | b | 1 | c | c | b | c | b | a | a | c | Komarathi | 1540 |
| b | c | c | | c | a | a | c | c | b | c | b | a | 1 | c | Devadi | 1541 |
| b | c | c | | c | b | a | c | c | b | c | b | b | 1 | c | Pothayyavalasa | 1542 |
| c | c | c | | c | a | a | c | c | c | c | b | a | 1 | c | Gopalapenta | 1543 |
| c | c | c | | c | 1 | 1 | c | c | c | c | c | 1 | a | c | Makivalasa | 1544 |
| c | c | c | | c | a | a | c | c | c | c | c | a | 1 | c | Killam | 1545 |
| 0 | 0 | 0 | 0 | 0 | 1 | 10 | 0 | 0 | 0 | 0 | 1 | 7 | 32 | 0 | | |

**Census of India 2011- Village Directory
Amenities and Land use (As on 2009)**

Name of District : Srikakulam

Location Code No.: 542

Name of Mandal Parishad : Narasannapeta

Location Code No.: 0474

| Sl. No. | Name of Village | Number of Non-Government Medical Amenities available. | | | | | | | Availability of drinking water - Yes / No | | | | | | | | |
|--------------|-----------------------|---|---------------------------------------|--|-------------------------------------|---|---------------|----------|---|---------------------------------------|-----------|------------------------|----------|---------------|--------------------|----------|--|
| | | Charitable non Govt. hospital/Nursing home. | Medical practitioner with MBBS Degree | Medical practitioner with other degree | Medical practitioner with no degree | Traditional practitioner and faith healer | Medicine Shop | Others | Tap water (Treated/Untreated) | Well water (Covered / Uncovered well) | Hand Pump | Tube wells / Bore well | Spring | River / Canal | Tank / Pond / Lake | Others | |
| 1 | 2 | 32 | 33 | 34 | 35 | 36 | 37 | 38 | 39 | 40 | 41 | 42 | 43 | 44 | 45 | 46 | |
| 1525 | Lukalam | 0 | 0 | 0 | 3 | 0 | 0 | 0 | No | Yes | Yes | No | No | Yes | No | No | |
| 1526 | Chenulavalasa | 0 | 0 | 0 | 0 | 0 | 0 | 0 | No | Yes | Yes | No | No | No | No | No | |
| 1527 | Madapam | 0 | 0 | 0 | 1 | 0 | 1 | 0 | Yes | Yes | Yes | No | No | Yes | No | No | |
| 1528 | Varahanarasihma Puram | 0 | 0 | 0 | 0 | 0 | 0 | 0 | No | Yes | Yes | No | No | No | No | No | |
| 1529 | Yarabadu | 0 | 0 | 0 | 0 | 0 | 0 | 0 | No | Yes | Yes | No | No | No | Yes | No | |
| 1530 | Gokayyavalasa | 0 | 0 | 0 | 0 | 0 | 0 | 0 | No | No | Yes | No | No | No | No | No | |
| 1531 | Satyavaram | 0 | 0 | 0 | 0 | 0 | 0 | 0 | No | Yes | Yes | No | No | Yes | Yes | No | |
| 1532 | Ampalam | 0 | 0 | 0 | 0 | 0 | 0 | 0 | No | Yes | Yes | No | No | No | No | No | |
| 1533 | Narayanavalasa | 0 | 0 | 0 | 0 | 0 | 0 | 0 | No | Yes | Yes | No | No | No | No | No | |
| 1534 | Gottipalle | 0 | 0 | 0 | 0 | 0 | 0 | 0 | No | Yes | Yes | No | No | No | No | No | |
| 1535 | Tamarapalli | 0 | 0 | 0 | 0 | 0 | 0 | 0 | Yes | Yes | Yes | No | No | No | Yes | No | |
| 1536 | Boddavalasa | | | | | | | | | | | | | | | | |
| 1537 | Borigivalasa | 0 | 0 | 2 | 0 | 0 | 0 | 0 | Yes | Yes | Yes | No | No | No | No | No | |
| 1538 | Ravulavalasa | 0 | 0 | 2 | 0 | 0 | 0 | 0 | Yes | Yes | No | No | No | No | No | No | |
| 1539 | Srirampuram | 0 | 0 | 0 | 0 | 0 | 0 | 0 | Yes | Yes | Yes | No | No | No | No | No | |
| 1540 | Komarathi | 0 | 0 | 1 | 0 | 0 | 0 | 0 | No | Yes | Yes | No | No | No | Yes | No | |
| 1541 | Devadi | 0 | 0 | 0 | 0 | 0 | 0 | 0 | Yes | Yes | Yes | Yes | No | Yes | No | No | |
| 1542 | Pothayyavalasa | 0 | 0 | 0 | 0 | 0 | 0 | 0 | No | Yes | Yes | No | No | No | No | No | |
| 1543 | Gopalapenta | 0 | 0 | 0 | 0 | 0 | 0 | 0 | No | Yes | Yes | No | No | No | No | No | |
| 1544 | Makivalasa | 0 | 0 | 0 | 0 | 0 | 0 | 0 | Yes | Yes | Yes | Yes | No | No | No | No | |
| 1545 | Killam | 0 | 0 | 0 | 0 | 0 | 0 | 0 | No | Yes | Yes | No | No | Yes | No | No | |
| Total | | 0 | 0 | 8 | 7 | 0 | 5 | 0 | 21 | 40 | 42 | 4 | 0 | 12 | 9 | 0 | |

**Census of India 2011- Village Directory
Amenities and Land use (As on 2009)**

Name of District : Srikakulam

Location Code No.: 542

Name of Mandal Parishad : Narasannapeta

Location Code No.: 0474

| Availability of toilet & others Yes / No | | | | Communication and transport facilities (If amenities available code -Yes is given except for Village Pin Code ,If not available within the village , the distance range code viz; a for < 5 Kms, b for 5-10 Kms and c for 10+ kms of nearest place where facility is available is given). | | | | | | | | | Name of Village | Sl. No. |
|--|----------------------------------|---|--|---|-----------------------|--------------------------------|------------------|-------------------------|--------------------------|-----------------------|---|-----------------------|-----------------|---------|
| Community toilet including bath. | Community toilet excluding bath. | Rural sanitary mart or sanitary hardware outlet available near the village. | Community bio- gas or recycle of waste for productive use. | Post office(PO) | Sub post office (SPO) | Post & Telegraph office (P&TO) | Village Pin Code | Telephones (Land lines) | Public call office (PCO) | Mobile phone coverage | Internet cafes/ Common service centre (CSC) | | | |
| 47 | 48 | 49 | 50 | 51 | 52 | 53 | 54 | 55 | 56 | 57 | 58 | 2 | 1 | |
| No | Yes | No | No | Yes | b | c | 532425 | Yes | Yes | Yes | b | Lukalam | 1525 | |
| No | No | No | No | a | a | c | 532425 | a | a | Yes | b | Chenulavalasa | 1526 | |
| No | No | No | No | b | Yes | b | 532421 | Yes | Yes | Yes | b | Madapam | 1527 | |
| No | No | No | No | a | a | b | 532425 | Yes | Yes | Yes | b | Varahanarasihma Puram | 1528 | |
| No | No | No | No | a | a | b | 532425 | Yes | Yes | Yes | b | Yarabadu | 1529 | |
| No | No | No | No | a | a | b | 532425 | Yes | Yes | Yes | b | Gokayyalasa | 1530 | |
| No | No | No | No | b | Yes | a | 532421 | Yes | Yes | Yes | a | Satyavaram | 1531 | |
| No | No | No | No | b | a | a | 532421 | Yes | Yes | Yes | a | Ampalam | 1532 | |
| No | No | No | No | b | a | a | 532474 | Yes | Yes | Yes | a | Narayanavalasa | 1533 | |
| No | No | No | No | b | a | a | 532421 | Yes | Yes | Yes | a | Gottipalle | 1534 | |
| No | No | No | No | b | a | a | 532421 | Yes | Yes | Yes | a | Tamarapalli | 1535 | |
| | | | | | | | | | | | | Boddavalasa | 1536 | |
| No | No | No | No | a | a | a | 532421 | Yes | Yes | Yes | b | Borigivalasa | 1537 | |
| No | No | No | No | b | b | b | 532421 | Yes | Yes | Yes | b | Ravulavalasa | 1538 | |
| No | No | No | No | a | a | a | 532421 | Yes | Yes | Yes | a | Srirampuram | 1539 | |
| No | No | No | No | Yes | a | b | 532421 | Yes | Yes | Yes | a | Komarathi | 1540 | |
| No | No | No | No | a | Yes | b | 532421 | Yes | Yes | Yes | b | Devadi | 1541 | |
| No | No | No | No | b | a | b | 532421 | Yes | Yes | Yes | b | Pothayyalasa | 1542 | |
| No | No | No | No | a | a | c | 532421 | Yes | Yes | Yes | c | Gopalapenta | 1543 | |
| No | No | Yes | No | Yes | b | c | 532421 | a | a | Yes | c | Makivalasa | 1544 | |
| No | No | No | No | a | a | c | 532421 | Yes | Yes | Yes | c | Killam | 1545 | |
| 0 | 2 | 2 | 0 | 5 | 7 | 0 | | 41 | 41 | 43 | 2 | | | |

**Census of India 2011- Village Directory
Amenities and Land use (As on 2009)**

Name of District : Srikakulam

Location Code No.: 542

Name of Mandal Parishad : Narasannapeta

Location Code No.: 0474

| Sl. No. | Name of Village | Communication and transport facilities (If amenities available code -Yes is given except for Village Pin Code, If not available within the village, the distance range code viz; a for < 5 Kms, b for 5-10 Kms and c for 10+ kms of nearest place where facility is available is given). | | | | | | | | | |
|--------------|-----------------------|--|--------------------------------|------------------|---------------------|----------------|----------|---|-------------------------|--------------------------|--|
| | | Private courier facility | Bus service (Public & Private) | Railway stations | Auto/Modified Autos | Taxis and Vans | Tractors | Cycle-pulled rickshaws(Manual & Machine driven) | Carts driven by animals | Sea /River ferry service | |
| 1 | 2 | 59 | 60 | 61 | 62 | 63 | 64 | 65 | 66 | 67 | |
| 1525 | Lukalam | c | b | b | Yes | c | b | | Yes | | |
| 1526 | Chenulavalasa | c | a | b | b | b | b | | b | | |
| 1527 | Madapam | b | Yes | c | Yes | b | Yes | | Yes | | |
| 1528 | Varahanarasihma Puram | b | Yes | b | a | b | b | | a | | |
| 1529 | Yarabadu | b | Yes | b | a | b | b | | Yes | | |
| 1530 | Gokayyavalasa | b | Yes | a | Yes | b | b | | a | | |
| 1531 | Satyavaram | a | a | b | Yes | a | a | | a | | |
| 1532 | Ampalam | a | a | a | a | Yes | a | | a | | |
| 1533 | Narayanavalasa | a | a | a | Yes | a | a | | a | | |
| 1534 | Gottipalle | a | a | b | Yes | a | a | Yes | a | | |
| 1535 | Tamarapalli | a | Yes | b | Yes | Yes | a | Yes | a | | |
| 1536 | Boddavalasa | | | | | | | | | | |
| 1537 | Borigivalasa | a | a | c | Yes | a | a | | a | | |
| 1538 | Ravulavalasa | b | a | c | a | b | b | | b | | |
| 1539 | Srirampuram | a | Yes | c | Yes | a | a | | a | | |
| 1540 | Komarathi | b | Yes | c | Yes | a | Yes | | a | | |
| 1541 | Devadi | b | Yes | c | Yes | Yes | a | | a | | |
| 1542 | Pothayyavalasa | b | a | c | a | a | a | | a | | |
| 1543 | Gopalapenta | c | a | c | a | b | b | | a | | |
| 1544 | Makivalasa | c | Yes | c | Yes | c | b | | a | | |
| 1545 | Killam | c | Yes | c | Yes | c | a | | a | | |
| Total | | 0 | 26 | 1 | 35 | 7 | 4 | 6 | 11 | 0 | |

**Census of India 2011- Village Directory
Amenities and Land use (As on 2009)**

Name of District : Srikakulam

Location Code No.: 542

Name of Mandal Parishad : Narasannapeta

Location Code No.: 0474

| Village connected to highways,village roads, banks & credit societies (If amenities available code -Yes is given, If not available within the village , the distance range code viz; a for < 5 Kms, b for 5-10 Kms and c for 10+ kms of nearest place where facility is available is given). | | | | | | | | | | | | Name of Village | Sl. No. |
|--|--------------------------------|--|-----------------------------------|-------------|----------------|----------------------------------|--------------------------------------|----------------|---------------------------------|----------|-------------------------------|-----------------------|---------|
| Connected to national highway(NH) | Connected to state highway(SH) | Connected to major district road (MDR) | Connected to others district road | Pucca roads | Kutchcha roads | Water bounded macadam(WBM) roads | Navigable waterway (river/canal)(NW) | Footpaths (FP) | Commercial & Co-operative Banks | ATM | Agricultural Credit Societies | | |
| 68 | 69 | 70 | 71 | 72 | 73 | 74 | 75 | 76 | 77 | 78 | 79 | 2 | 1 |
| b | c | c | Yes | Yes | Yes | Yes | | Yes | b | c | c | Lukalam | 1525 |
| b | c | c | Yes | a | Yes | b | | Yes | b | c | c | Chenuvalalasa | 1526 |
| Yes | b | c | Yes | Yes | Yes | Yes | | Yes | b | b | b | Madapam | 1527 |
| a | b | c | Yes | b | Yes | b | | Yes | b | b | b | Varahanarasihma Puram | 1528 |
| a | b | c | Yes | Yes | Yes | c | | Yes | b | b | b | Yarabadu | 1529 |
| a | b | c | Yes | b | Yes | b | | Yes | a | b | b | Gokayyavalasa | 1530 |
| a | c | c | Yes | Yes | Yes | c | | Yes | a | a | a | Satyavaram | 1531 |
| a | c | c | Yes | a | Yes | b | | Yes | a | a | a | Ampalam | 1532 |
| a | c | c | Yes | Yes | Yes | b | | Yes | a | a | b | Narayanavalasa | 1533 |
| a | c | c | Yes | Yes | Yes | c | | Yes | a | a | b | Gottipalle | 1534 |
| Yes | c | c | Yes | Yes | Yes | b | | Yes | a | a | b | Tamarapalli | 1535 |
| | | | | | | | | | | | | Boddavalasa | 1536 |
| b | c | c | Yes | Yes | Yes | Yes | | Yes | a | a | b | Borigivalasa | 1537 |
| a | c | c | Yes | Yes | Yes | c | | Yes | b | b | b | Ravulavalasa | 1538 |
| a | c | c | Yes | Yes | Yes | b | | Yes | a | a | b | Srirampuram | 1539 |
| Yes | c | c | Yes | Yes | Yes | b | | Yes | a | b | c | Komarathi | 1540 |
| Yes | b | c | Yes | Yes | Yes | c | | Yes | b | b | b | Devadi | 1541 |
| a | b | c | Yes | Yes | Yes | b | | Yes | b | b | b | Pothayyavalasa | 1542 |
| a | c | c | Yes | Yes | Yes | c | | Yes | c | c | c | Gopalapenta | 1543 |
| a | c | c | Yes | Yes | Yes | b | | Yes | a | c | c | Makivalasa | 1544 |
| b | c | c | Yes | Yes | Yes | c | | Yes | a | c | c | Killam | 1545 |
| 5 | 0 | 0 | 43 | 30 | 43 | 5 | 0 | 43 | 1 | 0 | 2 | | |

**Census of India 2011- Village Directory
Amenities and Land use (As on 2009)**

Name of District : Srikakulam

Location Code No.: 542

Name of Mandal Parishad : Narasannapeta

Location Code No.: 0474

| Sl. No. | Name of Village | Availability of miscellaneous facilities (If amenities available code -Yes is given, If not available within the village, the distance range code viz; a for < 5 Kms, b for 5-10 Kms and c for 10+ kms of nearest place where facility is available is given). | | | | | | | | | |
|--------------|-----------------------|--|---------------------------------------|-------------------------|-------------|--------------------------------|---|--|------------------------------|--|----------------------------------|
| | | Self-Help Group (SHG) | Public distribution system (PDS) shop | Mandis / Regular market | Weekly Haat | Agricultural marketing society | Integrated Child Development Scheme (Nutritional Centres) | Anganwadi Centre (Nutritional Centres) | Others (Nutritional Centres) | ASHA (Accredited Social Health Activist) | Community centre with/without TV |
| 1 | 2 | 80 | 81 | 82 | 83 | 84 | 85 | 86 | 87 | 88 | 89 |
| 1525 | Lukalam | Yes | Yes | Yes | c | c | c | Yes | Yes | Yes | c |
| 1526 | Chenulavalasa | Yes | a | a | c | c | c | Yes | Yes | Yes | c |
| 1527 | Madapam | Yes | Yes | b | b | b | b | Yes | Yes | Yes | b |
| 1528 | Varahanarasihma Puram | Yes | Yes | b | b | b | b | Yes | Yes | Yes | b |
| 1529 | Yarabadu | Yes | Yes | b | b | b | b | Yes | Yes | Yes | b |
| 1530 | Gokayyavalasa | Yes | Yes | a | a | b | b | Yes | Yes | Yes | b |
| 1531 | Satyavaram | Yes | Yes | Yes | a | a | a | Yes | Yes | Yes | a |
| 1532 | Ampalam | Yes | a | a | a | a | a | Yes | Yes | Yes | a |
| 1533 | Narayanavalasa | Yes | Yes | a | a | a | a | Yes | Yes | Yes | a |
| 1534 | Gottipalle | Yes | Yes | a | a | a | a | Yes | Yes | Yes | a |
| 1535 | Tamarapalli | Yes | Yes | a | a | a | a | Yes | Yes | Yes | a |
| 1536 | Boddavalasa | | | | | | | | | | |
| 1537 | Borigivalasa | Yes | Yes | Yes | a | a | a | Yes | Yes | Yes | a |
| 1538 | Ravulavalasa | Yes | Yes | b | b | b | b | Yes | Yes | Yes | b |
| 1539 | Srirampuram | Yes | Yes | a | a | a | a | Yes | Yes | Yes | a |
| 1540 | Komarathi | Yes | Yes | a | a | a | b | Yes | Yes | Yes | a |
| 1541 | Devadi | Yes | Yes | b | b | b | b | Yes | Yes | Yes | b |
| 1542 | Pothayyavalasa | Yes | Yes | b | b | b | b | Yes | Yes | Yes | b |
| 1543 | Gopalapenta | Yes | Yes | a | c | c | c | Yes | Yes | Yes | c |
| 1544 | Makivalasa | Yes | Yes | Yes | c | c | c | Yes | Yes | Yes | c |
| 1545 | Killam | Yes | Yes | a | c | c | c | Yes | Yes | Yes | c |
| Total | | 43 | 37 | 6 | 0 | 0 | 0 | 43 | 43 | 43 | 2 |

**Census of India 2011- Village Directory
Amenities and Land use (As on 2009)**

Name of District : Srikakulam

Location Code No.: 542

Name of Mandal Parishad : Narasannapeta

Location Code No.: 0474

| Availability of miscellaneous facilities (If amenities available code -Yes is given, If not available within the village, the distance range code viz: a for < 5 Kms, b for 5-10 Kms and c for 10+ kms of nearest place where facility is available is given). | | | | | | | | Availability of electricity (Yes/No) | | | | Nearest Town | | Name of Village | Sl. No. |
|--|---------------------------------|---------------------|----------------|---------------------|------------------|--------------------------|-----------------------------------|--------------------------------------|---|--------------------------------------|--------------------------------|--------------|---|-----------------------|---------|
| Sports Field, | Sports Club / Recreation Centre | Cinema / Video Hall | Public Library | Public Reading Room | Newspaper Supply | Assembly Polling station | Birth & Death Registration Office | Power Supply for Domestic Use (ED) | Power Supply for Agricultural Use (EAG) | Power Supply for Commercial Use (EC) | Power Supply for All Uses (EA) | Name | Distance range code i.e. a for <5 Kms, b for 5-10 Kms and c for 10+ kms | | |
| 90 | 91 | 92 | 93 | 94 | 95 | 96 | 97 | 98 | 99 | 100 | 101 | 102 | 103 | 2 | 1 |
| Yes | c | c | c | b | Yes | Yes | Yes | Yes | Yes | Yes | Yes | Srikakulam | c | Lukalam | 1525 |
| a | c | c | c | b | Yes | Yes | Yes | Yes | Yes | Yes | Yes | Srikakulam | c | Chenulavalasa | 1526 |
| Yes | b | b | b | b | Yes | Yes | Yes | Yes | Yes | Yes | Yes | Srikakulam | b | Madapam | 1527 |
| a | c | b | b | b | Yes | a | Yes | Yes | Yes | Yes | Yes | Srikakulam | c | Varahanarasihma Puram | 1528 |
| b | c | b | b | b | Yes | Yes | Yes | Yes | Yes | Yes | Yes | Srikakulam | c | Yarabadu | 1529 |
| b | c | b | b | b | Yes | Yes | Yes | Yes | Yes | Yes | Yes | Srikakulam | c | Gokayyavalasa | 1530 |
| a | c | a | a | a | Yes | Yes | Yes | Yes | Yes | Yes | Yes | Srikakulam | c | Satyavaram | 1531 |
| a | c | a | a | a | Yes | Yes | Yes | Yes | Yes | Yes | Yes | Srikakulam | c | Ampalam | 1532 |
| a | c | a | a | a | Yes | Yes | Yes | Yes | Yes | Yes | Yes | Srikakulam | c | Narayanavalasa | 1533 |
| b | c | a | a | a | Yes | Yes | Yes | Yes | Yes | Yes | Yes | Srikakulam | c | Gottipalle | 1534 |
| b | c | a | a | a | Yes | Yes | Yes | Yes | Yes | Yes | Yes | Srikakulam | c | Tamarapalli | 1535 |
| | | | | | | | | | | | | Srikakulam | c | Boddavalasa | 1536 |
| b | c | a | a | a | Yes | Yes | Yes | Yes | Yes | Yes | Yes | Srikakulam | c | Borigivalasa | 1537 |
| b | c | b | b | b | Yes | Yes | Yes | Yes | Yes | Yes | Yes | Srikakulam | c | Ravulavalasa | 1538 |
| a | c | a | a | a | Yes | Yes | Yes | Yes | Yes | Yes | Yes | Srikakulam | c | Srirampuram | 1539 |
| a | c | b | b | a | Yes | Yes | Yes | Yes | Yes | Yes | Yes | Srikakulam | c | Komarathi | 1540 |
| a | c | b | b | b | Yes | Yes | Yes | Yes | Yes | Yes | Yes | Srikakulam | c | Devadi | 1541 |
| a | c | b | b | b | Yes | Yes | Yes | Yes | Yes | Yes | Yes | Srikakulam | c | Pothayyavalasa | 1542 |
| a | c | c | c | c | Yes | Yes | Yes | Yes | Yes | Yes | Yes | Srikakulam | c | Gopalapenta | 1543 |
| Yes | c | c | c | c | Yes | Yes | Yes | Yes | Yes | Yes | Yes | Srikakulam | c | Makivalasa | 1544 |
| a | c | c | c | c | Yes | Yes | Yes | Yes | Yes | Yes | Yes | Srikakulam | c | Killam | 1545 |
| 6 | 0 | 0 | 0 | 2 | 43 | 42 | 43 | 43 | 43 | 43 | 43 | | 0 | | |

Census of India 2011- Village Directory
Amenities and Land use (As on 2009)

Name of District : Srikakulam

Location Code No.: 542

Name of Mandal Parishad : Narasannapeta

Location Code No.: 0474

| Sl. No. | Name of Village | Land Use | | | | | | | | | | |
|--------------|-----------------------|---|----------------------------------|-------------------------------|--|--|-----------------------|---|-----------------|---------------|---------------------------|------------------------------|
| | | Area under different types of land use (in hectares rounded up to one decimal place) | | | | | | | | | | |
| | | Forests | Area under Non-agricultural Uses | Barren and Un-cultivable land | Permanent Pastures and Other Grazing Lands | Land Under Miscellaneous Tree Crops etc. | Culturable Waste Land | Fallow lands other than current fallows | Current Fallows | Net Area Sown | Total Irrigated Land Area | Total Un-irrigated Land Area |
| 1 | 2 | 104 | 105 | 106 | 107 | 108 | 109 | 110 | 111 | 112 | 113 | 114 |
| 1525 | Lukalam | 0 | 126.8 | 0.8 | 0 | 0 | 0 | 63 | 0.1 | 767.3 | 627.6 | 202.8 |
| 1526 | Chenulavalasa | 0 | 80.5 | 11.7 | 0 | 0.4 | 0 | 0 | 10.9 | 218.5 | 55.8 | 173.6 |
| 1527 | Madapam | 0 | 132.5 | 1.6 | 0 | 6.1 | 0 | 1.1 | 8.3 | 278.4 | 161.4 | 126.4 |
| 1528 | Varahanarasihma Puram | 0 | 13.8 | 0.4 | 0 | 0 | 0 | 0 | 3 | 151.8 | 142.7 | 12 |
| 1529 | Yarabadu | 0 | 30 | 0 | 0 | 0 | 0 | 0 | 4.1 | 184.9 | 174.3 | 14.7 |
| 1530 | Gokayyavalasa | 0 | 6 | 0 | 0 | 0 | 0 | 0 | 2 | 30 | 28.8 | 3.2 |
| 1531 | Satyavaram | 0 | 48.9 | 0 | 0 | 0 | 0 | 0 | 21.9 | 672.2 | 600.8 | 93.3 |
| 1532 | Ampalam | 30 | 2.1 | 0 | 0 | 0 | 0 | 0 | 0.2 | 110.8 | 110.9 | 0 |
| 1533 | Narayanavalasa | 0 | 43.3 | 0 | 0 | 0 | 0 | 0 | 12.3 | 151.4 | 145.3 | 18.4 |
| 1534 | Gottipalle | 0 | 154.5 | 0 | 0 | 0 | 0 | 65.2 | 28.2 | 199.1 | 191.2 | 101.3 |
| 1535 | Tamarapalli | 0 | 38.5 | 1.2 | 0 | 0 | 0 | 0 | 48.2 | 137.1 | 83.9 | 101.3 |
| 1536 | Boddavalasa | 0 | 45.4 | 0 | 0 | 0 | 0 | 0 | 16.5 | 96 | 94.1 | 18.4 |
| 1537 | Borigivalasa | 0 | 123.8 | 0 | 0 | 0 | 0 | 10.1 | 18 | 337.1 | 311.8 | 53.4 |
| 1538 | Ravulavalasa | 0 | 43.3 | 0 | 0 | 0 | 0 | 0 | 0 | 183.7 | 165.7 | 18 |
| 1539 | Srirampuram | 0 | 25.5 | 0 | 0 | 0 | 0 | 0 | 164.8 | 60.7 | 42.9 | 182.6 |
| 1540 | Komarathi | 0 | 66.7 | 4 | 0 | 0 | 0 | 13.1 | 0.1 | 371.1 | 351 | 33.3 |
| 1541 | Devadi | 0 | 19 | 1.2 | 0 | 0 | 0 | 0 | 17.9 | 184.9 | 173.4 | 29.4 |
| 1542 | Pothayyavalasa | 0 | 31.8 | 7 | 0 | 0 | 0 | 0 | 20.4 | 255.8 | 127.4 | 148.8 |
| 1543 | Gopalapenta | 0 | 61.8 | 1.6 | 0 | 1.2 | 0 | 0 | 8.5 | 278.8 | 206.8 | 80.5 |
| 1544 | Makivalasa | 0 | 29.9 | 1.6 | 0 | 0 | 0 | 0.2 | 8.3 | 148.9 | 139.5 | 17.9 |
| 1545 | Killam | 0 | 31.5 | 0 | 0 | 2 | 0 | 3.8 | 0.1 | 213.7 | 202 | 15.6 |
| Total | | 30 | 1972.1 | 39.3 | 0 | 9.7 | 0 | 203 | 769.2 | 8869.2 | 7630.4 | 2211 |

**Census of India 2011- Village Directory
Amenities and Land use (As on 2009)**

Name of District : Srikakulam

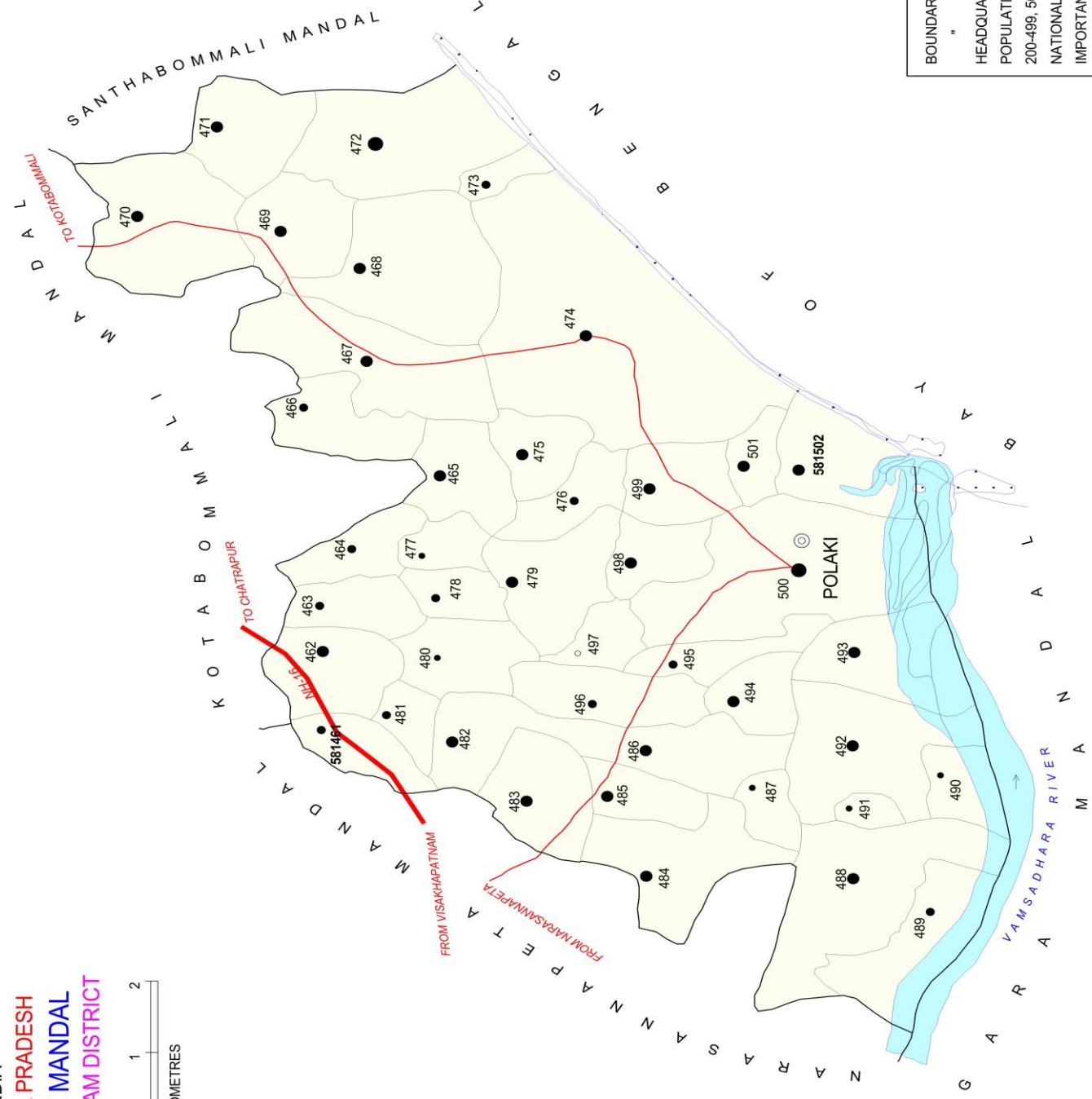
Location Code No.: 542

Name of Mandal Parishad : Narasannapeta

Location Code No.: 0474

| Land Use | | | | | Name of three most important commodities manufactured | | | Name of Village | Sl. No. |
|--|------------------------|------------------|-----------------|-----------|---|--------|-------|-----------------------|---------|
| Area irrigated by source (in hectare). | | | | | First | Second | Third | | |
| Canals (C) | Wells/Tube-wells(W/TW) | Tanks/Lakes(T/L) | Water Falls(WF) | Others(O) | | | | | |
| 115 | 116 | 117 | 118 | 119 | 120 | 121 | 122 | 2 | 1 |
| 627.6 | 0 | 0 | 0 | 0 | | | | Lukalam | 1525 |
| 55.8 | 0 | 0 | 0 | 0 | | | | Chenulavalasa | 1526 |
| 161.4 | 0 | 0 | 0 | 0 | | | | Madapam | 1527 |
| 142.7 | 0 | 0 | 0 | 0 | | | | Varahanarasihma Puram | 1528 |
| 174.3 | 0 | 0 | 0 | 0 | | | | Yarabadu | 1529 |
| 28.8 | 0 | 0 | 0 | 0 | | | | Gokayyavalasa | 1530 |
| 600.8 | 0 | 0 | 0 | 0 | | | | Satyavaram | 1531 |
| 110.9 | 0 | 0 | 0 | 0 | | | | Ampalam | 1532 |
| 145.3 | 0 | 0 | 0 | 0 | | | | Narayanavalasa | 1533 |
| 191.2 | 0 | 0 | 0 | 0 | | | | Gottipalle | 1534 |
| 62.1 | 0 | 21.8 | 0 | 0 | | | | Tamarapalli | 1535 |
| 94.1 | 0 | 0 | 0 | 0 | | | | Boddavalasa | 1536 |
| 311.8 | 0 | 0 | 0 | 0 | | | | Borigivalasa | 1537 |
| 165.7 | 0 | 0 | 0 | 0 | Papads | | | Ravulavalasa | 1538 |
| 42.9 | 0 | 0 | 0 | 0 | | | | Srirampuram | 1539 |
| 351 | 0 | 0 | 0 | 0 | Bricks | | | Komarathi | 1540 |
| 173.4 | 0 | 0 | 0 | 0 | | | | Devadi | 1541 |
| 127.4 | 0 | 0 | 0 | 0 | | | | Pothayyavalasa | 1542 |
| 206.8 | 0 | 0 | 0 | 0 | | | | Gopalapenta | 1543 |
| 139.5 | 0 | 0 | 0 | 0 | | | | Makivalasa | 1544 |
| 202 | 0 | 0 | 0 | 0 | | | | Killam | 1545 |
| 7517.9 | 0 | 112.5 | 0 | 0 | | | | | |

INDIA
 ANDHRA PRADESH
 POLAKI MANDAL
 SRIKAKULAM DISTRICT



AREA : 154.85 Sq. Kms.
 POPULATION : 65622
 No.OF TOWNS: NIL
 No.OF VILLAGES: 42
 DISTANCE FROM Dist. Hqtrs.
 TO DISTRICT : 28 Kms.

| | |
|---|-------------------------------|
| BOUNDARY, MANDAL..... | 582277 |
| " | VILLAGE WITH MIDDS CODE |
| HEADQUARTERS, MANDAL | ○ |
| POPULATION SIZE OF VILLAGES: BELOW 200, | ● |
| 200-499, 500-999, 1000-4999, 5000 AND ABOVE ... | ●●●● |
| NATIONAL HIGHWAY..... | NH-16 |
| IMPORTANT METALLED ROAD..... | — |
| RIVER/STREAM..... | — |

**ALPHABETICAL LIST OF VILLAGES (MANDAL PARISHAD WISE)
SRIKAKULAM DISTRICT**

| Sl. No. | Name of Village | 2011 Census Location Code No. | 2001 Census Location Code No. |
|---|---------------------|-------------------------------|-------------------------------|
| 1 | 2 | 3 | 4 |
| Name of Mandal Parishad : Polaki | | | |
| Name of Mandal : Polaki (0032) | | | |
| 1 | Ambeerupeta | 2854204800581476 | 2811003201248400 |
| 2 | Ampalam | 2854204800581502 | 2811003201251000 |
| 3 | Belamara Polavalasa | 2854204800581468 | 2811003201247600 |
| 4 | Boddam | 2854204800581469 | 2811003201247700 |
| 5 | Challayyavalasa | 2854204800581479 | 2811003201248700 |
| 6 | Cheedivalasa | 2854204800581482 | 2811003201249000 |
| 7 | Dandulakshmipuram | 2854204800581474 | 2811003201248200 |
| 8 | Deerghasi | 2854204800581486 | 2811003201249400 |
| 9 | Dola | 2854204800581493 | 2811003201250100 |
| 10 | Edulavalasa | 2854204800581484 | 2811003201249200 |
| 11 | Gajapathinagaram | 2854204800581491 | 2811003201249900 |
| 12 | Gangivalasa | 2854204800581498 | 2811003201250600 |
| 13 | Gathalavalasa | 2854204800581465 | 2811003201247300 |
| 14 | Gollalavalasa | 2854204800581494 | 2811003201250200 |
| 15 | Jaduru | 2854204800581462 | 2811003201247000 |
| 16 | Jilleduvalasa | 2854204800581461 | 2811003201246900 |
| 17 | Jonnam | 2854204800581490 | 2811003201249800 |
| 18 | Koduru | 2854204800581472 | 2811003201248000 |
| 19 | Kollivalasa | 2854204800581487 | 2811003201249500 |
| 20 | Kondakothapeta | 2854204800581477 | 2811003201248500 |
| 21 | Kondalakkivalasa | 2854204800581497 | 2811003201250500 |
| 22 | Kusumpolavalasa | 2854204800581483 | 2811003201249100 |
| 23 | Mabagam | 2854204800581488 | 2811003201249600 |
| 24 | Makivalasa | 2854204800581481 | 2811003201248900 |
| 25 | Nandigam | 2854204800581501 | 2811003201250900 |
| 26 | Piruvada | 2854204800581463 | 2811003201247100 |
| 27 | Polaki | 2854204800581500 | 2811003201250800 |
| 28 | Priyagraharam | 2854204800581467 | 2811003201247500 |
| 29 | Rahimanpuram | 2854204800581470 | 2811003201247800 |
| 30 | Rajapuram | 2854204800581473 | 2811003201248100 |
| 31 | Rallagodayyavalasa | 2854204800581464 | 2811003201247200 |
| 32 | Rallapadu | 2854204800581485 | 2811003201249300 |
| 33 | Ramaiahvalasa | 2854204800581466 | 2811003201247400 |
| 34 | Santhalakshmi Puram | 2854204800581495 | 2811003201250300 |
| 35 | Susaram | 2854204800581475 | 2811003201248300 |
| 36 | Talagamudram | 2854204800581492 | 2811003201250000 |
| 37 | Thotada | 2854204800581496 | 2811003201250400 |
| 38 | Urjam | 2854204800581499 | 2811003201250700 |
| 39 | Vanavishnupuram | 2854204800581471 | 2811003201247900 |
| 40 | Vanithamandalam | 2854204800581489 | 2811003201249700 |
| 41 | Vodhipadu | 2854204800581480 | 2811003201248800 |
| 42 | Yetlabasivalasa | 2854204800581478 | 2811003201248600 |

**Census of India 2011- Village Directory
Amenities and Land use (As on 2009)**

Name of District : Srikakulam

Location Code No.: 542

Name of Mandal Parishad : Polaki

Location Code No.: 0475

| Sl. No. | Name of Village | Location code no. | Total area of the village (in hectares rounded up to one decimal place) | Total population (2011 census) | Number of households (2011 census) | Number of educational amenities available (If not available within the village, the distance range code viz; a for < 5 Kms, b for 5-10 Kms and c for 10+ kms of nearest place where facility is available is given). | | | | | | | | | |
|---------|---------------------|-------------------|--|----------------------------------|------------------------------------|--|--------------------|-------------------|----------------------|------------------------------|---|-------------------------|----------------------|---------------------------|------------------|
| | | | | | | Pre-Primary school (PP) | Primary school (P) | Middle school (M) | Secondary School (S) | Senior Secondary school (SS) | Degree college of arts science & commerce (ASC) | Engineering college(EC) | Medical college (MC) | Management institute (MI) | Polytechnic (Pt) |
| 1546 | Jilleduvalasa | 581461 | 192 | 856 | 210 | b | 1 | 1 | b | b | b | c | c | c | c |
| 1547 | Jaduru | 581462 | 296 | 1166 | 276 | a | 1 | 1 | a | a | a | c | c | c | c |
| 1548 | Piruvada | 581463 | 238 | 966 | 248 | b | 1 | b | b | b | b | c | c | c | c |
| 1549 | Rallagoddayavalasa | 581464 | 178 | 651 | 164 | b | 1 | b | b | b | b | c | c | c | c |
| 1550 | Gathalavalasa | 581465 | 287 | 1256 | 304 | a | 1 | 1 | a | a | a | c | c | c | c |
| 1551 | Ramaiahvalasa | 581466 | 274 | 687 | 199 | b | 2 | a | a | a | b | c | c | c | c |
| 1552 | Priyagraharam | 581467 | 567 | 2249 | 580 | b | 3 | 2 | 1 | 1 | b | c | c | c | c |
| 1553 | Belamara Polavalasa | 581468 | 571 | 2325 | 589 | c | 3 | 1 | a | a | c | c | c | c | c |
| 1554 | Boddam | 581469 | 313 | 1068 | 276 | a | 1 | 1 | b | b | c | c | c | c | c |
| 1555 | Rahimanpuram | 581470 | 565 | 1936 | 510 | b | 3 | 2 | b | b | c | c | c | c | c |
| 1556 | Vanavishnupuram | 581471 | 319 | 1000 | 247 | a | 1 | 1 | a | b | c | c | c | c | c |
| 1557 | Koduru | 581472 | 634 | 5827 | 1405 | l | 6 | 1 | 1 | a | c | c | c | c | c |
| 1558 | Rajapuram | 581473 | 54 | 976 | 246 | a | 2 | 1 | b | b | c | c | c | c | c |
| 1559 | Dandulakshnipuram | 581474 | 1594 | 4391 | 1129 | a | 6 | 3 | a | c | c | c | c | c | c |
| 1560 | Susaram | 581475 | 196 | 1523 | 461 | a | 1 | 1 | a | a | a | c | c | c | c |
| 1561 | Ambeerupeta | 581476 | 200 | 865 | 248 | a | 2 | a | a | a | a | c | c | c | c |
| 1562 | Kondakothapeta | 581477 | 197 | 370 | 103 | b | 1 | a | b | b | b | c | c | c | c |
| 1563 | Yetlabasivalasa | 581478 | 132 | 664 | 169 | b | 1 | 1 | b | b | b | c | c | c | c |
| 1564 | Challayyavalasa | 581479 | 325 | 1616 | 412 | b | 3 | 1 | b | b | b | c | c | c | c |
| 1565 | Vodhipadu | 581480 | 245 | 484 | 135 | b | 2 | 1 | b | b | b | c | c | c | c |
| 1566 | Makivalasa | 581481 | 120 | 821 | 191 | b | 1 | a | b | b | b | c | c | c | c |
| 1567 | Cheedivalasa | 581482 | 192 | 1278 | 328 | a | 1 | 1 | a | a | a | c | c | c | c |
| 1568 | Kusumpolavalasa | 581483 | 300 | 1328 | 316 | b | 3 | b | b | b | b | c | c | c | c |

**Census of India 2011- Village Directory
Amenities and Land use (As on 2009)**

Name of District : Srikakulam

Location Code No.: 542

Name of Mandal Parishad : Polaki

Location Code No.: 0475

| Number of educational amenities available (If not available within the village, the distance range code viz; a for <5 Kms, b for 5-10 Kms and c for 10+ kms of nearest place where facility is available is given). | | | | Number of Medical Amenities available. (If not available within the village, the distance range code viz; a for < 5 Kms, b for 5-10 Kms and c for 10+ kms of nearest place where facility is available is given). | | | | | | | | | | | Name of Village | Sl. No. |
|---|-----------------------------------|-----------------------------------|------------------|---|-----------------------------|---------------------------------|--|--------------------|--------------------------|------------------------------------|----------------|--------------------------|----------------------------|-----------------------------|---------------------|---------|
| Vocational training school /ITI | Non-formal training centre (NFTC) | Special school for disabled (SSD) | Others (specify) | Community health centre (CHC) | Primary health centre (PHC) | Primary health sub centre (PHS) | Maternity and child welfare centre (MCW) | T. B. clinic (TBC) | Hospital-allopathic (HA) | Hospital-alternative medicine (HO) | Dispensary (D) | Veterinary hospital (VH) | Mobile health clinic (MHC) | Family welfare centre (FWC) | | |
| 17 | 18 | 19 | 20 | 21 | 22 | 23 | 24 | 25 | 26 | 27 | 28 | 29 | 30 | 31 | 2 | 1 |
| b | c | c | | c | c | b | c | c | c | c | c | b | 1 | c | Jilleduvalasa | 1546 |
| a | c | c | | c | c | a | c | c | c | c | c | a | 1 | c | Jaduru | 1547 |
| b | c | c | | c | b | b | c | c | c | c | c | a | 1 | c | Piruvada | 1548 |
| b | c | c | | c | b | b | c | c | c | c | c | a | 1 | c | Rallagodayavalasa | 1549 |
| c | c | c | | c | b | a | c | c | c | c | c | 1 | 1 | c | Gathalavalasa | 1550 |
| c | c | c | | c | b | a | c | c | c | c | c | a | 1 | c | Ramaiahvalasa | 1551 |
| c | c | c | | c | b | 1 | c | c | c | c | c | a | a | c | Priyagraharam | 1552 |
| c | c | c | | c | c | a | c | c | c | c | c | b | 1 | c | Belamara Polavalasa | 1553 |
| c | c | c | | c | c | 1 | c | c | c | c | c | b | a | c | Boddam | 1554 |
| c | c | c | | c | c | a | c | c | c | c | c | a | 1 | c | Rahimanpuram | 1555 |
| c | c | c | | c | b | a | c | c | c | c | c | b | 1 | c | Vanavishnupuram | 1556 |
| c | c | c | | c | 1 | 1 | c | c | c | c | c | a | a | c | Koduru | 1557 |
| c | c | c | | c | b | a | c | c | c | c | c | b | 1 | c | Rajapuram | 1558 |
| c | c | c | | c | b | 1 | c | c | c | c | c | b | a | c | Dandulakshmipuram | 1559 |
| c | c | c | | c | a | a | c | c | c | c | c | a | 1 | c | Susaram | 1560 |
| c | c | c | | c | b | b | c | c | c | c | c | b | 1 | c | Ambeerupeta | 1561 |
| c | c | c | | c | b | a | c | c | c | c | c | b | 1 | c | Kondakothapeta | 1562 |
| c | c | c | | c | b | a | c | c | c | c | c | b | 1 | c | Yetlabasivalasa | 1563 |
| c | c | c | | c | b | 1 | c | c | c | c | c | b | a | c | Challayyavalasa | 1564 |
| b | b | c | | c | b | b | c | c | c | c | c | a | 1 | c | Vodhipadu | 1565 |
| b | c | c | | c | c | b | c | c | c | c | c | b | 1 | c | Makivalasa | 1566 |
| a | c | c | | c | b | a | c | c | c | c | c | a | 1 | c | Cheedivalasa | 1567 |
| b | c | c | | c | b | b | c | c | c | c | c | a | 1 | c | Kusumpolavalasa | 1568 |

**Census of India 2011- Village Directory
Amenities and Land use (As on 2009)**

Name of District : Srikakulam

Location Code No.: 542

Name of Mandal Parishad : Polaki

Location Code No.: 0475

| Sl. No. | Name of Village | Number of Non-Government Medical Amenities available. | | | | | | | Availability of drinking water - Yes / No | | | | | | | | |
|---------|---------------------|---|---------------------------------------|--|-------------------------------------|---|---------------|--------|---|---------------------------------------|-----------|------------------------|--------|---------------|--------------------|--------|--|
| | | Charitable non Govt. hospital/Nursing home. | Medical practitioner with MBBS Degree | Medical practitioner with other degree | Medical practitioner with no degree | Traditional practitioner and faith healer | Medicine Shop | Others | Tap water (Treated/Untreated) | Well water (Covered / Uncovered well) | Hand Pump | Tube wells / Bore well | Spring | River / Canal | Tank / Pond / Lake | Others | |
| 1 | 2 | 32 | 33 | 34 | 35 | 36 | 37 | 38 | 39 | 40 | 41 | 42 | 43 | 44 | 45 | 46 | |
| 1546 | Jilleduvalasa | 0 | 0 | 0 | 2 | 0 | 0 | 0 | No | Yes | Yes | No | No | No | No | No | |
| 1547 | Jaduru | 0 | 0 | 0 | 1 | 0 | 0 | 0 | No | Yes | Yes | No | No | No | Yes | No | |
| 1548 | Piruvada | 0 | 0 | 0 | 1 | 0 | 0 | 0 | No | Yes | Yes | No | No | No | Yes | No | |
| 1549 | Rallagoddayavalasa | 0 | 0 | 0 | 0 | 0 | 0 | 0 | No | Yes | Yes | No | No | No | No | No | |
| 1550 | Gathalavalasa | 0 | 0 | 0 | 0 | 0 | 0 | 0 | No | Yes | No | No | No | Yes | No | No | |
| 1551 | Ramaiahvalasa | 0 | 0 | 0 | 1 | 0 | 0 | 0 | No | Yes | Yes | No | No | No | No | No | |
| 1552 | Priyagraharam | 0 | 0 | 0 | 2 | 0 | 0 | 0 | Yes | Yes | No | Yes | No | No | No | No | |
| 1553 | Belamara Polavalasa | 0 | 0 | 0 | 3 | 0 | 0 | 0 | No | Yes | Yes | No | No | No | No | No | |
| 1554 | Boddam | 0 | 0 | 0 | 0 | 0 | 0 | 0 | No | Yes | Yes | No | No | No | No | No | |
| 1555 | Rahimanpuram | 0 | 0 | 0 | 0 | 0 | 0 | 0 | Yes | Yes | Yes | No | No | No | No | No | |
| 1556 | Vanavishnupuram | 0 | 0 | 0 | 0 | 0 | 0 | 0 | No | Yes | Yes | No | No | No | No | No | |
| 1557 | Koduru | 0 | 0 | 2 | 0 | 0 | 3 | 0 | No | Yes | Yes | No | No | No | No | No | |
| 1558 | Rajapuram | 0 | 0 | 0 | 3 | 0 | 0 | 0 | No | Yes | Yes | No | No | No | No | No | |
| 1559 | Dandulakshnipuram | 1 | 0 | 2 | 0 | 0 | 1 | 0 | No | Yes | Yes | Yes | No | Yes | Yes | No | |
| 1560 | Susaram | 0 | 0 | 0 | 0 | 0 | 0 | 0 | Yes | Yes | Yes | No | No | No | No | No | |
| 1561 | Ambeerupeta | 0 | 0 | 0 | 2 | 0 | 0 | 0 | No | Yes | Yes | No | No | No | No | No | |
| 1562 | Kondakothapeta | 0 | 0 | 0 | 0 | 0 | 0 | 0 | No | Yes | No | No | No | Yes | No | No | |
| 1563 | Yetlabasivalasa | 0 | 0 | 0 | 0 | 0 | 0 | 0 | No | Yes | Yes | No | No | No | No | No | |
| 1564 | Challayyavalasa | 0 | 0 | 0 | 2 | 0 | 0 | 0 | No | Yes | Yes | No | No | No | No | No | |
| 1565 | Vodhipadu | 0 | 0 | 0 | 0 | 0 | 0 | 0 | No | Yes | Yes | No | No | No | No | No | |
| 1566 | Makivalasa | 0 | 0 | 0 | 1 | 0 | 0 | 0 | No | Yes | Yes | No | No | No | No | No | |
| 1567 | Cheedivalasa | 0 | 0 | 0 | 1 | 0 | 0 | 0 | No | Yes | Yes | No | No | No | No | No | |
| 1568 | Kusumpolavalasa | 0 | 0 | 0 | 0 | 0 | 0 | 0 | Yes | Yes | Yes | No | No | No | No | No | |

**Census of India 2011- Village Directory
Amenities and Land use (As on 2009)**

Name of District : Srikakulam

Location Code No.: 542

Name of Mandal Parishad : Polaki

Location Code No.: 0475

| Availability of toilet & others Yes / No | | | | Communication and transport facilities (If amenities available code -Yes is given except for Village Pin Code ,If not available within the village , the distance range code viz; a for < 5 Kms, b for 5-10 Kms and c for 10+ kms of nearest place where facility is available is given). | | | | | | | | | Name of Village | Sl. No. |
|--|----------------------------------|---|--|---|-----------------------|--------------------------------|------------------|-------------------------|--------------------------|-----------------------|---|---------------------|-----------------|---------|
| Community toilet including bath. | Community toilet excluding bath. | Rural sanitary mart or sanitary hardware outlet available near the village. | Community bio- gas or recycle of waste for productive use. | Post office(PO) | Sub post office (SPO) | Post & Telegraph office (P&TO) | Village Pin Code | Telephones (Land lines) | Public call office (PCO) | Mobile phone coverage | Internet cafes/ Common service centre (CSC) | | | |
| 47 | 48 | 49 | 50 | 51 | 52 | 53 | 54 | 55 | 56 | 57 | 58 | 2 | 1 | |
| No | No | No | Yes | b | a | c | 532421 | Yes | Yes | Yes | b | Jilleduvalasa | 1546 | |
| No | No | No | No | b | a | c | 532421 | Yes | Yes | Yes | a | Jaduru | 1547 | |
| No | No | No | No | b | Yes | c | 532421 | Yes | Yes | Yes | b | Piruvada | 1548 | |
| No | No | No | No | b | a | c | 532430 | Yes | Yes | Yes | b | Rallagodayyavalasa | 1549 | |
| No | No | No | No | a | a | c | 532430 | Yes | Yes | Yes | c | Gathalavalasa | 1550 | |
| No | No | No | No | a | a | c | 532430 | Yes | Yes | Yes | c | Ramaiahvalasa | 1551 | |
| No | No | No | No | Yes | a | c | 532430 | Yes | Yes | Yes | c | Priyagraharam | 1552 | |
| No | No | No | No | a | Yes | c | 532430 | Yes | Yes | Yes | c | Belamara Polavalasa | 1553 | |
| No | No | No | No | b | a | c | 532429 | Yes | Yes | Yes | c | Boddam | 1554 | |
| No | No | No | No | b | a | c | 532430 | Yes | Yes | Yes | c | Rahimanpuram | 1555 | |
| No | No | No | No | a | b | c | 532430 | Yes | Yes | Yes | c | Vanavishnupuram | 1556 | |
| No | Yes | No | No | Yes | a | c | 532430 | Yes | Yes | Yes | c | Koduru | 1557 | |
| No | No | No | No | a | b | c | 532430 | Yes | Yes | Yes | c | Rajapuram | 1558 | |
| No | Yes | No | No | Yes | b | c | 532430 | Yes | Yes | Yes | c | Dandulakshmipuram | 1559 | |
| No | No | No | No | a | a | c | 532430 | Yes | Yes | Yes | c | Susaram | 1560 | |
| No | No | No | No | b | Yes | c | 532429 | Yes | Yes | Yes | c | Ambeerupeta | 1561 | |
| No | No | No | No | b | a | c | 532421 | Yes | Yes | Yes | c | Kondakothapeta | 1562 | |
| No | No | No | No | c | a | c | 532421 | Yes | Yes | Yes | c | Yetlabasivalasa | 1563 | |
| No | No | No | No | b | Yes | c | 532429 | Yes | Yes | Yes | c | Challayyavalasa | 1564 | |
| No | No | No | No | b | a | c | 532421 | Yes | Yes | Yes | b | Vodhipadu | 1565 | |
| No | No | No | Yes | b | a | c | 532421 | Yes | Yes | Yes | b | Makivalasa | 1566 | |
| No | No | No | Yes | b | a | c | 532421 | Yes | Yes | Yes | a | Cheedivalasa | 1567 | |
| No | No | No | No | b | a | c | 532421 | Yes | Yes | Yes | b | Kusumpolavalasa | 1568 | |

**Census of India 2011- Village Directory
Amenities and Land use (As on 2009)**

Name of District : Srikakulam

Location Code No.: 542

Name of Mandal Parishad : Polaki

Location Code No.: 0475

| Sl. No. | Name of Village | Communication and transport facilities (If amenities available code -Yes is given except for Village Pin Code, If not available within the village, the distance range code viz; a for < 5 Kms, b for 5-10 Kms and c for 10+ kms of nearest place where facility is available is given). | | | | | | | | | |
|---------|---------------------|--|--------------------------------|------------------|---------------------|----------------|----------|---|-------------------------|--------------------------|--|
| | | Private courier facility | Bus service (Public & Private) | Railway stations | Auto/Modified Autos | Taxis and Vans | Tractors | Cycle-pulled rickshaws(Manual & Machine driven) | Carts driven by animals | Sea /River ferry service | |
| 1 | 2 | 59 | 60 | 61 | 62 | 63 | 64 | 65 | 66 | 67 | |
| 1546 | Jilleduvalasa | c | b | c | Yes | b | Yes | | Yes | | |
| 1547 | Jaduru | c | a | c | Yes | Yes | Yes | Yes | Yes | | |
| 1548 | Piruvada | b | b | c | Yes | Yes | Yes | Yes | Yes | | |
| 1549 | Rallagoddayavalasa | b | b | c | a | a | a | | Yes | | |
| 1550 | Gathalavalasa | b | a | c | Yes | c | a | | Yes | | |
| 1551 | Ramaiahvalasa | b | Yes | c | Yes | b | Yes | | Yes | | |
| 1552 | Priyagraharam | b | Yes | c | Yes | b | Yes | | Yes | | |
| 1553 | Belamara Polavalasa | c | Yes | c | Yes | Yes | Yes | | Yes | | |
| 1554 | Boddam | c | a | c | Yes | a | a | | Yes | | |
| 1555 | Rahimanpuram | c | a | c | Yes | b | b | | Yes | | |
| 1556 | Vanavishnupuram | c | Yes | c | Yes | a | b | | Yes | | |
| 1557 | Koduru | c | Yes | c | Yes | Yes | a | | Yes | | |
| 1558 | Rajapuram | c | Yes | c | Yes | b | Yes | | Yes | | |
| 1559 | Dandulakshnipuram | c | Yes | c | Yes | Yes | Yes | | Yes | | |
| 1560 | Susaram | a | Yes | c | Yes | a | Yes | | Yes | | |
| 1561 | Ambeerupeta | b | Yes | c | a | b | a | | Yes | | |
| 1562 | Kondakothapeta | b | a | c | Yes | c | a | | Yes | | |
| 1563 | Yetlabasivalasa | b | a | c | Yes | c | Yes | | Yes | | |
| 1564 | Challayyavalasa | b | Yes | c | Yes | b | Yes | | Yes | | |
| 1565 | Vodhipadu | b | a | c | Yes | b | Yes | Yes | Yes | | |
| 1566 | Makivalasa | c | b | c | Yes | b | Yes | | Yes | | |
| 1567 | Cheedivalasa | b | a | c | Yes | a | Yes | Yes | Yes | | |
| 1568 | Kusumpolavalasa | b | a | c | b | b | b | | b | | |

**Census of India 2011- Village Directory
Amenities and Land use (As on 2009)**

Name of District : Srikakulam

Location Code No.: 542

Name of Mandal Parishad : Polaki

Location Code No.: 0475

| Village connected to highways,village roads, banks & credit societies (If amenities available code -Yes is given, If not available within the village , the distance range code viz; a for < 5 Kms, b for 5-10 Kms and c for 10+ kms of nearest place where facility is available is given). | | | | | | | | | | | | Name of Village | Sl. No. |
|--|--------------------------------|--|-----------------------------------|-------------|----------------|----------------------------------|--------------------------------------|----------------|---------------------------------|-----|-------------------------------|---------------------|---------|
| Connected to national highway(NH) | Connected to state highway(SH) | Connected to major district road (MDR) | Connected to others district road | Pucca roads | Kutchcha roads | Water bounded macadam(WBM) roads | Navigable waterway (river/canal)(NW) | Footpaths (FP) | Commercial & Co-operative Banks | ATM | Agricultural Credit Societies | | |
| 68 | 69 | 70 | 71 | 72 | 73 | 74 | 75 | 76 | 77 | 78 | 79 | 2 | 1 |
| Yes | c | c | Yes | Yes | Yes | b | | Yes | b | b | b | Jilleduvalasa | 1546 |
| Yes | c | c | Yes | Yes | Yes | c | | Yes | a | a | a | Jaduru | 1547 |
| b | c | c | Yes | Yes | Yes | c | | Yes | b | b | b | Piruvada | 1548 |
| b | c | c | Yes | Yes | Yes | b | | Yes | b | b | b | Rallagodayavalasa | 1549 |
| b | c | c | Yes | Yes | Yes | c | | Yes | a | c | a | Gathalavalasa | 1550 |
| a | c | c | Yes | Yes | Yes | b | | Yes | a | c | b | Ramaiahvalasa | 1551 |
| b | c | c | Yes | Yes | Yes | b | | Yes | Yes | c | b | Priyagraharam | 1552 |
| c | c | c | Yes | Yes | Yes | b | | Yes | a | c | c | Belamara Polavalasa | 1553 |
| c | c | c | Yes | Yes | Yes | c | | Yes | a | c | c | Boddam | 1554 |
| b | c | c | Yes | Yes | Yes | c | | Yes | b | c | c | Rahimanpuram | 1555 |
| c | c | c | Yes | Yes | Yes | c | | Yes | a | c | c | Vanavishnupuram | 1556 |
| c | c | c | Yes | Yes | Yes | Yes | | Yes | Yes | c | c | Koduru | 1557 |
| c | c | c | Yes | Yes | Yes | c | | Yes | a | c | c | Rajapuram | 1558 |
| c | c | c | Yes | Yes | Yes | Yes | | Yes | b | c | b | Dandulakshmipuram | 1559 |
| c | c | c | Yes | Yes | Yes | c | | Yes | a | c | a | Susaram | 1560 |
| b | c | c | Yes | Yes | Yes | b | | Yes | a | c | a | Ambeerupeta | 1561 |
| b | c | c | Yes | b | Yes | b | | Yes | b | c | b | Kondakothapeta | 1562 |
| b | c | c | Yes | Yes | Yes | b | | Yes | b | c | b | Yetlabasivalasa | 1563 |
| b | c | c | Yes | Yes | Yes | c | | Yes | a | c | a | Challayavalasa | 1564 |
| b | c | c | Yes | b | Yes | b | | Yes | b | b | b | Vodhipadu | 1565 |
| b | c | c | Yes | Yes | Yes | b | | Yes | b | b | b | Makivalasa | 1566 |
| a | c | c | Yes | Yes | Yes | c | | Yes | a | a | a | Cheedivalasa | 1567 |
| b | c | c | Yes | Yes | Yes | c | | Yes | b | b | b | Kusumpolavalasa | 1568 |

**Census of India 2011- Village Directory
Amenities and Land use (As on 2009)**

Name of District : Srikakulam

Location Code No.: 542

Name of Mandal Parishad : Polaki

Location Code No.: 0475

| Sl. No. | Name of Village | Availability of miscellaneous facilities (If amenities available code -Yes is given, If not available within the village, the distance range code viz; a for < 5 Kms, b for 5-10 Kms and c for 10+ kms of nearest place where facility is available is given). | | | | | | | | | |
|---------|---------------------|--|---------------------------------------|-------------------------|-------------|--------------------------------|---|--|------------------------------|--|----------------------------------|
| | | Self-Help Group (SHG) | Public distribution system (PDS) shop | Mandis / Regular market | Weekly Haat | Agricultural marketing society | Integrated Child Development Scheme (Nutritional Centres) | Anganwadi Centre (Nutritional Centres) | Others (Nutritional Centres) | ASHA (Accredited Social Health Activist) | Community centre with/without TV |
| 1 | 2 | 80 | 81 | 82 | 83 | 84 | 85 | 86 | 87 | 88 | 89 |
| 1546 | Jilleduvalasa | Yes | Yes | c | b | b | Yes | Yes | Yes | b | b |
| 1547 | Jaduru | Yes | Yes | c | a | a | Yes | Yes | Yes | a | a |
| 1548 | Piruvada | Yes | Yes | b | b | b | Yes | Yes | Yes | b | b |
| 1549 | Rallagoddayavalasa | Yes | Yes | b | b | b | Yes | Yes | Yes | b | b |
| 1550 | Gathalavalasa | Yes | Yes | b | a | c | Yes | Yes | Yes | a | c |
| 1551 | Ramaiahvalasa | Yes | Yes | a | b | c | Yes | Yes | Yes | c | c |
| 1552 | Priyagraharam | Yes | Yes | Yes | b | c | Yes | Yes | Yes | b | c |
| 1553 | Belamara Polavalasa | Yes | Yes | a | c | c | Yes | Yes | Yes | c | c |
| 1554 | Boddam | Yes | Yes | b | c | c | Yes | Yes | Yes | c | c |
| 1555 | Rahimanpuram | Yes | Yes | b | c | c | Yes | Yes | Yes | c | c |
| 1556 | Vanavishnupuram | Yes | Yes | a | c | c | Yes | Yes | Yes | c | c |
| 1557 | Koduru | Yes | Yes | Yes | Yes | c | Yes | Yes | Yes | c | c |
| 1558 | Rajapuram | Yes | Yes | a | a | c | Yes | Yes | Yes | c | c |
| 1559 | Dandulakshampuram | Yes | Yes | Yes | b | c | Yes | Yes | Yes | c | c |
| 1560 | Susaram | Yes | Yes | a | a | c | Yes | Yes | Yes | c | c |
| 1561 | Ambeerupeta | Yes | a | b | a | c | Yes | Yes | Yes | c | c |
| 1562 | Kondakothapeta | Yes | a | b | b | c | Yes | Yes | Yes | c | c |
| 1563 | Yetlabasivalasa | Yes | Yes | b | b | c | Yes | Yes | Yes | c | c |
| 1564 | Challayyavalasa | Yes | a | b | a | c | Yes | Yes | Yes | c | c |
| 1565 | Vodhipadu | Yes | a | b | b | b | Yes | Yes | Yes | b | b |
| 1566 | Makivalasa | Yes | Yes | b | b | b | Yes | Yes | Yes | b | b |
| 1567 | Cheedivalasa | Yes | Yes | a | a | a | Yes | Yes | Yes | a | a |
| 1568 | Kusumpolavalasa | Yes | Yes | b | b | b | Yes | b | Yes | b | b |

**Census of India 2011- Village Directory
Amenities and Land use (As on 2009)**

Name of District : Srikakulam

Location Code No.: 542

Name of Mandal Parishad : Polaki

Location Code No.: 0475

| Availability of miscellaneous facilities (If amenities available code -Yes is given, If not available within the village, the distance range code viz: a for < 5 Kms, b for 5-10 Kms and c for 10+ kms of nearest place where facility is available is given). | | | | | | | | Availability of electricity (Yes/No) | | | | Nearest Town | | Name of Village | Sl. No. |
|--|---------------------------------|---------------------|----------------|---------------------|------------------|--------------------------|-----------------------------------|--------------------------------------|---|--------------------------------------|--------------------------------|--------------|---|---------------------|---------|
| Sports Field, | Sports Club / Recreation Centre | Cinema / Video Hall | Public Library | Public Reading Room | Newspaper Supply | Assembly Polling station | Birth & Death Registration Office | Power Supply for Domestic Use (ED) | Power Supply for Agricultural Use (EAG) | Power Supply for Commercial Use (EC) | Power Supply for All Uses (EA) | Name | Distance range code i.e. a for <5 Kms, b for 5-10 Kms and c for 10+ kms | | |
| 90 | 91 | 92 | 93 | 94 | 95 | 96 | 97 | 98 | 99 | 100 | 101 | 102 | 103 | 2 | 1 |
| b | c | b | b | b | Yes | a | a | Yes | Yes | No | No | Srikakulam | c | Jilleduvalasa | 1546 |
| a | c | a | a | a | Yes | Yes | Yes | Yes | Yes | Yes | Yes | Srikakulam | c | Jaduru | 1547 |
| b | c | b | b | b | Yes | Yes | Yes | Yes | Yes | Yes | Yes | Srikakulam | c | Piruvada | 1548 |
| b | c | b | b | b | Yes | a | a | Yes | Yes | No | No | Srikakulam | c | Rallagoddayavalasa | 1549 |
| c | c | c | c | c | Yes | Yes | Yes | Yes | Yes | No | No | Srikakulam | c | Gathalavalasa | 1550 |
| c | c | c | b | b | Yes | a | a | Yes | Yes | Yes | Yes | Srikakulam | c | Ramaiahvalasa | 1551 |
| Yes | c | c | b | b | Yes | Yes | Yes | Yes | Yes | Yes | Yes | Srikakulam | c | Priyagraharam | 1552 |
| c | c | c | c | b | Yes | Yes | Yes | Yes | Yes | Yes | Yes | Srikakulam | c | Belamara Polavalasa | 1553 |
| c | c | c | c | b | Yes | Yes | Yes | Yes | Yes | No | No | Srikakulam | c | Boddam | 1554 |
| b | c | c | c | b | Yes | Yes | Yes | Yes | Yes | No | No | Srikakulam | c | Rahimanpuram | 1555 |
| a | c | c | c | b | Yes | Yes | Yes | Yes | Yes | No | No | Srikakulam | c | Vanavishnupuram | 1556 |
| Yes | c | c | c | Yes | Yes | Yes | Yes | Yes | Yes | Yes | Yes | Srikakulam | c | Koduru | 1557 |
| a | c | c | c | b | Yes | Yes | Yes | Yes | Yes | Yes | Yes | Srikakulam | c | Rajapuram | 1558 |
| b | c | c | c | c | Yes | Yes | Yes | Yes | Yes | Yes | Yes | Srikakulam | c | Dandulakshampuram | 1559 |
| b | c | c | a | a | Yes | a | a | Yes | Yes | No | No | Srikakulam | c | Susaram | 1560 |
| b | c | c | a | a | Yes | Yes | Yes | Yes | Yes | No | No | Srikakulam | c | Ambeerupeta | 1561 |
| b | c | c | b | b | Yes | b | a | Yes | Yes | No | No | Srikakulam | c | Kondakothapeta | 1562 |
| c | c | c | b | b | Yes | a | a | Yes | Yes | No | No | Srikakulam | c | Yetlabasivalasa | 1563 |
| b | c | c | a | a | Yes | Yes | Yes | Yes | Yes | No | No | Srikakulam | c | Challayyavalasa | 1564 |
| b | c | b | b | b | Yes | a | a | Yes | Yes | Yes | Yes | Srikakulam | c | Vodhipadu | 1565 |
| b | c | b | b | b | Yes | a | a | Yes | Yes | No | No | Srikakulam | c | Makivalasa | 1566 |
| a | c | a | a | a | Yes | Yes | Yes | Yes | Yes | No | No | Srikakulam | c | Cheedivalasa | 1567 |
| b | c | b | b | b | Yes | Yes | Yes | Yes | Yes | No | No | Srikakulam | c | Kusumpolavalasa | 1568 |

Census of India 2011- Village Directory
Amenities and Land use (As on 2009)

Name of District : Srikakulam

Location Code No.: 542

Name of Mandal Parishad : Polaki

Location Code No.: 0475

| Sl. No. | Name of Village | Land Use | | | | | | | | | | |
|---------|---------------------|---|----------------------------------|-------------------------------|--|--|-----------------------|---|-----------------|---------------|---------------------------|------------------------------|
| | | Area under different types of land use (in hectares rounded up to one decimal place) | | | | | | | | | | |
| | | Forests | Area under Non-agricultural Uses | Barren and Un-cultivable land | Permanent Pastures and Other Grazing Lands | Land Under Miscellaneous Tree Crops etc. | Culturable Waste Land | Fallow lands other than current fallows | Current Fallows | Net Area Sown | Total Irrigated Land Area | Total Un-irrigated Land Area |
| 1 | 2 | 104 | 105 | 106 | 107 | 108 | 109 | 110 | 111 | 112 | 113 | 114 |
| 1546 | Jilleduvalasa | 0 | 13 | 39.8 | 0 | 0 | 0 | 0 | 0 | 139.3 | 54 | 85.3 |
| 1547 | Jaduru | 0 | 15 | 51.4 | 0 | 0 | 0 | 0 | 0 | 229.6 | 212.9 | 16.7 |
| 1548 | Piruvada | 0 | 16.6 | 33.6 | 0 | 0 | 0 | 0 | 0 | 187.8 | 22.7 | 165.2 |
| 1549 | Rallagodayyavalasa | 0 | 12.9 | 47 | 0 | 0 | 0 | 0 | 0 | 118.1 | 94.3 | 23.8 |
| 1550 | Gathalavalasa | 0 | 95.1 | 11.7 | 0 | 0 | 0 | 0 | 0 | 180.2 | 178.9 | 1.3 |
| 1551 | Ramaiahvalasa | 0 | 57.9 | 4 | 0 | 0 | 0 | 0 | 0 | 212.1 | 36.8 | 175.2 |
| 1552 | Priyagraharam | 0 | 30.8 | 120.2 | 0 | 0 | 0 | 0 | 0 | 416 | 244 | 172 |
| 1553 | Belamara Polavalasa | 0 | 106.5 | 14.2 | 0 | 0 | 0 | 0 | 0.8 | 449.5 | 56.6 | 393.7 |
| 1554 | Boddam | 0 | 30.8 | 17 | 0 | 0 | 0 | 0 | 0 | 265.2 | 242 | 23.2 |
| 1555 | Rahimanpuram | 0 | 62.7 | 40.5 | 0 | 0 | 0 | 0 | 0 | 461.8 | 272.1 | 189.7 |
| 1556 | Vanavishnupuram | 0 | 38.1 | 11.3 | 0 | 0 | 0 | 0 | 0 | 269.6 | 179.7 | 89.9 |
| 1557 | Koduru | 0 | 133.1 | 7.3 | 1.2 | 11.3 | 0 | 0.8 | 1.2 | 479 | 230.5 | 250.5 |
| 1558 | Rajapuram | 0 | 2 | 3.6 | 0 | 0 | 0 | 0 | 0 | 48.3 | 6.1 | 42.3 |
| 1559 | Dandulakshmpuram | 0 | 430.3 | 295.1 | 103.6 | 131.5 | 57.7 | 1.6 | 1.2 | 573 | 14.2 | 561.6 |
| 1560 | Susaram | 0 | 64.8 | 8.5 | 0 | 3.2 | 0 | 0.8 | 0.8 | 117.9 | 104.4 | 15.1 |
| 1561 | Ambeerupeta | 0 | 37.3 | 3.6 | 0 | 0 | 0 | 0 | 0.4 | 158.7 | 153.5 | 5.6 |
| 1562 | Kondakothapeta | 0 | 16.2 | 4.8 | 0 | 0 | 0 | 0 | 0 | 175.9 | 63.9 | 112 |
| 1563 | Yetlabasivalasa | 0 | 38.5 | 3.6 | 0 | 0 | 0 | 0 | 0 | 89.9 | 71.2 | 18.7 |
| 1564 | Challayyavalasa | 0 | 132 | 23.5 | 0 | 0 | 0 | 0 | 0 | 169.6 | 40.5 | 129.1 |
| 1565 | Vodhipadu | 0 | 54.7 | 11.7 | 0 | 0 | 0 | 0 | 0 | 178.6 | 10.9 | 167.7 |
| 1566 | Makivalasa | 0 | 14.6 | 4 | 0 | 0 | 0 | 0 | 0 | 101.4 | 34.8 | 66.6 |
| 1567 | Cheedivalasa | 0 | 12.5 | 3.6 | 0 | 0 | 0 | 0 | 0 | 175.8 | 57.4 | 118.5 |
| 1568 | Kusumpolavalasa | 0 | 59.1 | 3.2 | 0 | 0 | 0 | 0 | 0 | 237.7 | 202.5 | 35.2 |

**Census of India 2011- Village Directory
Amenities and Land use (As on 2009)**

Name of District : Srikakulam

Location Code No.: 542

Name of Mandal Parishad : Polaki

Location Code No.: 0475

| Land Use | | | | | Name of three most important commodities manufactured | | | Name of Village | Sl. No. |
|--|------------------------|------------------|-----------------|-----------|---|--------|-------|---------------------|---------|
| Area irrigated by source (in hectare). | | | | | First | Second | Third | | |
| Canals (C) | Wells/Tube-wells(W/TW) | Tanks/Lakes(T/L) | Water Falls(WF) | Others(O) | | | | | |
| 115 | 116 | 117 | 118 | 119 | 120 | 121 | 122 | 2 | 1 |
| 54 | 0 | 0 | 0 | 0 | | | | Jilleduvalasa | 1546 |
| 212.9 | 0 | 0 | 0 | 0 | | | | Jaduru | 1547 |
| 22.7 | 0 | 0 | 0 | 0 | | | | Piruvada | 1548 |
| 94.3 | 0 | 0 | 0 | 0 | | | | Rallagodayyavalasa | 1549 |
| 0 | 178.9 | 0 | 0 | 0 | | | | Gathalavalasa | 1550 |
| 36.8 | 0 | 0 | 0 | 0 | | | | Ramaiahvalasa | 1551 |
| 244 | 0 | 0 | 0 | 0 | | | | Priyagraharam | 1552 |
| 56.6 | 0 | 0 | 0 | 0 | | | | Belamara Polavalasa | 1553 |
| 242 | 0 | 0 | 0 | 0 | | | | Boddam | 1554 |
| 272.1 | 0 | 0 | 0 | 0 | | | | Rahimanpuram | 1555 |
| 179.7 | 0 | 0 | 0 | 0 | | | | Vanavishnupuram | 1556 |
| 230.5 | 0 | 0 | 0 | 0 | | | | Koduru | 1557 |
| 6.1 | 0 | 0 | 0 | 0 | | | | Rajapuram | 1558 |
| 14.2 | 0 | 0 | 0 | 0 | Timber | | | Dandulakshnipuram | 1559 |
| 104.4 | 0 | 0 | 0 | 0 | | | | Susaram | 1560 |
| 153.5 | 0 | 0 | 0 | 0 | | | | Ambeerupeta | 1561 |
| 63.9 | 0 | 0 | 0 | 0 | | | | Kondakothapeta | 1562 |
| 71.2 | 0 | 0 | 0 | 0 | | | | Yetlabasivalasa | 1563 |
| 40.5 | 0 | 0 | 0 | 0 | | | | Challayyavalasa | 1564 |
| 10.9 | 0 | 0 | 0 | 0 | | | | Vodhipadu | 1565 |
| 34.8 | 0 | 0 | 0 | 0 | | | | Makivalasa | 1566 |
| 57.4 | 0 | 0 | 0 | 0 | | | | Cheedivalasa | 1567 |
| 202.5 | 0 | 0 | 0 | 0 | | | | Kusumpolavalasa | 1568 |

**Census of India 2011- Village Directory
Amenities and Land use (As on 2009)**

Name of District : Srikakulam

Location Code No.: 542

Name of Mandal Parishad : Polaki

Location Code No.: 0475

| Sl. No. | Name of Village | Location code no. | Total area of the village (in hectares rounded up to one decimal place) | Total population (2011 census) | Number of households (2011 census) | Number of educational amenities available (If not available within the village, the distance range code viz; a for < 5 Kms, b for 5-10 Kms and c for 10+ kms of nearest place where facility is available is given). | | | | | | | | | |
|--------------|---------------------|-------------------|--|----------------------------------|------------------------------------|--|--------------------|-------------------|----------------------|------------------------------|---|-------------------------|----------------------|---------------------------|------------------|
| | | | | | | Pre-Primary school (PP) | Primary school (P) | Middle school (M) | Secondary School (S) | Senior Secondary school (SS) | Degree college of arts science & commerce (ASC) | Engineering college(EC) | Medical college (MC) | Management institute (MI) | Polytechnic (Pt) |
| 1 | 2 | 3 | 4 | 5 | 6 | 7 | 8 | 9 | 10 | 11 | 12 | 13 | 14 | 15 | 16 |
| 1569 | Edulavalasa | 581484 | 466 | 2292 | 566 | b | 2 | 1 | 1 | b | b | c | c | c | c |
| 1570 | Rallapadu | 581485 | 170 | 1172 | 290 | b | 2 | a | b | b | b | c | c | c | c |
| 1571 | Deerghasi | 581486 | 370 | 2707 | 744 | b | 3 | 1 | 1 | b | b | c | c | c | c |
| 1572 | Kollivalasa | 581487 | 91 | 405 | 111 | b | 1 | a | a | b | b | c | c | c | c |
| 1573 | Mabagam | 581488 | 894 | 3556 | 926 | c | 5 | 2 | 1 | c | c | c | c | c | c |
| 1574 | Vanithamandalam | 581489 | 206 | 665 | 183 | c | 1 | a | a | c | c | c | c | c | c |
| 1575 | Jonnam | 581490 | 178 | 472 | 112 | c | 1 | a | b | c | c | c | c | c | c |
| 1576 | Gajapathinagaram | 581491 | 48 | 477 | 116 | c | 1 | a | a | c | c | c | c | c | c |
| 1577 | Talagamudram | 581492 | 471 | 2007 | 581 | b | 2 | 1 | a | b | b | c | c | c | c |
| 1578 | Dola | 581493 | 234 | 1405 | 436 | b | 1 | 1 | b | b | b | c | c | c | c |
| 1579 | Gollalavalasa | 581494 | 180 | 1528 | 440 | b | 1 | 1 | b | b | b | c | c | c | c |
| 1580 | Santhalakshmi Puram | 581495 | 152 | 775 | 217 | b | 1 | a | a | b | b | c | c | c | c |
| 1581 | Thotada | 581496 | 284 | 739 | 205 | a | 1 | a | a | a | a | c | c | c | c |
| 1582 | Kondalakkivalasa | 581497 | 128 | 160 | 49 | a | 2 | a | a | a | a | c | c | c | c |
| 1583 | Gangivalasa | 581498 | 174 | 1192 | 312 | b | 2 | b | b | b | b | c | c | c | c |
| 1584 | Urjam | 581499 | 265 | 2086 | 542 | a | 1 | 1 | a | a | a | c | c | c | c |
| 1585 | Polaki | 581500 | 1004 | 7089 | 1837 | 1 | 11 | 7 | 5 | 2 | 1 | c | c | c | c |
| 1586 | Nandigam | 581501 | 187 | 1526 | 397 | a | 3 | a | a | a | a | c | c | c | c |
| 1587 | Ampalam | 581502 | 254 | 1066 | 254 | a | 1 | 1 | 1 | a | a | c | c | c | c |
| Total | | | 13745 | 65622 | 17064 | 2 | 89 | 36 | 11 | 3 | 1 | 0 | 0 | 0 | 0 |

**Census of India 2011- Village Directory
Amenities and Land use (As on 2009)**

Name of District : Srikakulam

Location Code No.: 542

Name of Mandal Parishad : Polaki

Location Code No.: 0475

| Number of educational amenities available (If not available within the village, the distance range code viz; a for <5 Kms, b for 5-10 Kms and c for 10+ kms of nearest place where facility is available is given). | | | | Number of Medical Amenities available. (If not available within the village, the distance range code viz; a for < 5 Kms, b for 5-10 Kms and c for 10+ kms of nearest place where facility is available is given). | | | | | | | | | | Name of Village | Sl. No. | |
|---|-----------------------------------|-----------------------------------|------------------|---|-----------------------------|---------------------------------|--|--------------------|--------------------------|------------------------------------|----------------|--------------------------|----------------------------|-----------------|---------------------|-----------------------------|
| Vocational training school /ITI | Non-formal training centre (NFTC) | Special school for disabled (SSD) | Others (specify) | Community health centre (CHC) | Primary health centre (PHC) | Primary health sub centre (PHS) | Maternity and child welfare centre (MCW) | T. B. clinic (TBC) | Hospital-allopathic (HA) | Hospital-alternative medicine (HO) | Dispensary (D) | Veterinary hospital (VH) | Mobile health clinic (MHC) | | | Family welfare centre (FWC) |
| 17 | 18 | 19 | 20 | 21 | 22 | 23 | 24 | 25 | 26 | 27 | 28 | 29 | 30 | 31 | 2 | 1 |
| b | c | c | | c | b | 1 | c | c | c | c | c | a | a | c | Edulavalasa | 1569 |
| b | c | c | | c | b | b | c | c | c | c | c | a | 1 | c | Rallapadu | 1570 |
| b | c | c | | c | b | 1 | c | c | c | c | c | a | a | c | Deerghasi | 1571 |
| b | c | c | | c | b | a | c | c | c | c | c | a | 1 | c | Kollivalasa | 1572 |
| c | c | c | | c | a | 1 | c | c | c | c | c | 1 | a | c | Mabagam | 1573 |
| c | c | c | | c | c | a | c | c | c | c | c | a | 1 | c | Vanithamandalam | 1574 |
| c | c | c | | c | c | b | c | c | c | c | c | a | 1 | c | Jonnam | 1575 |
| c | c | c | | c | c | a | c | c | c | c | c | a | 1 | c | Gajapathinagaram | 1576 |
| b | c | c | | c | b | a | c | c | c | c | b | a | 1 | c | Talasangam | 1577 |
| c | c | c | | c | b | 1 | c | c | c | c | c | b | a | c | Dola | 1578 |
| b | c | c | | c | b | b | c | c | c | c | b | 1 | 1 | c | Gollalavalasa | 1579 |
| b | c | c | | c | b | a | c | c | c | c | b | b | 1 | c | Santhalakshmi Puram | 1580 |
| b | c | c | | c | a | a | c | c | c | c | b | a | 1 | c | Thotada | 1581 |
| b | c | c | | c | b | b | c | c | c | c | b | b | 1 | c | Kondalakkivalasa | 1582 |
| c | c | c | | c | a | a | c | c | c | c | c | 1 | 1 | c | Gangivalasa | 1583 |
| b | c | c | | c | a | a | c | c | c | c | b | a | 1 | c | Urjam | 1584 |
| b | c | c | | c | 1 | 1 | c | c | c | c | b | 1 | a | c | Polaki | 1585 |
| b | c | c | | c | a | a | c | c | c | c | b | a | 1 | c | Nandigam | 1586 |
| b | c | c | | c | a | 1 | c | c | c | c | b | a | a | c | Ampalam | 1587 |
| 0 | 0 | 0 | 0 | 0 | 2 | 11 | 0 | 0 | 0 | 0 | 0 | 5 | 31 | 0 | | |

**Census of India 2011- Village Directory
Amenities and Land use (As on 2009)**

Name of District : Srikakulam

Location Code No.: 542

Name of Mandal Parishad : Polaki

Location Code No.: 0475

| Sl. No. | Name of Village | Number of Non-Government Medical Amenities available. | | | | | | | Availability of drinking water - Yes / No | | | | | | | | |
|--------------|---------------------|---|---------------------------------------|--|-------------------------------------|---|---------------|----------|---|---------------------------------------|-----------|------------------------|----------|---------------|--------------------|----------|--|
| | | Charitable non Govt. hospital/Nursing home. | Medical practitioner with MBBS Degree | Medical practitioner with other degree | Medical practitioner with no degree | Traditional practitioner and faith healer | Medicine Shop | Others | Tap water (Treated/Untreated) | Well water (Covered / Uncovered well) | Hand Pump | Tube wells / Bore well | Spring | River / Canal | Tank / Pond / Lake | Others | |
| 1 | 2 | 32 | 33 | 34 | 35 | 36 | 37 | 38 | 39 | 40 | 41 | 42 | 43 | 44 | 45 | 46 | |
| 1569 | Edulavalasa | 0 | 0 | 0 | 2 | 0 | 0 | 0 | Yes | Yes | Yes | No | No | No | No | No | |
| 1570 | Rallapadu | 0 | 0 | 0 | 0 | 0 | 0 | 0 | Yes | Yes | Yes | No | No | No | No | No | |
| 1571 | Deerghasi | 0 | 0 | 0 | 1 | 0 | 1 | 0 | Yes | Yes | Yes | No | No | No | No | No | |
| 1572 | Kollivalasa | 0 | 0 | 0 | 0 | 0 | 0 | 0 | Yes | No | Yes | No | No | No | No | No | |
| 1573 | Mabagam | 0 | 0 | 3 | 3 | 0 | 2 | 0 | Yes | Yes | Yes | Yes | No | Yes | Yes | No | |
| 1574 | Vanithamandalam | 0 | 0 | 0 | 0 | 0 | 0 | 0 | Yes | No | Yes | No | No | Yes | No | No | |
| 1575 | Jonnam | 0 | 0 | 0 | 0 | 0 | 0 | 0 | Yes | Yes | Yes | No | No | No | No | No | |
| 1576 | Gajapathinagaram | 0 | 0 | 0 | 0 | 0 | 0 | 0 | Yes | Yes | Yes | No | No | No | No | No | |
| 1577 | Talasamudram | 0 | 0 | 0 | 2 | 0 | 0 | 0 | Yes | Yes | Yes | No | No | No | No | No | |
| 1578 | Dola | 0 | 0 | 0 | 1 | 0 | 0 | 0 | Yes | Yes | Yes | No | No | No | No | No | |
| 1579 | Gollalavalasa | 0 | 0 | 0 | 1 | 0 | 0 | 0 | No | Yes | Yes | No | No | No | No | No | |
| 1580 | Santhalakshmi Puram | 0 | 0 | 0 | 1 | 0 | 0 | 0 | Yes | Yes | Yes | No | No | No | No | No | |
| 1581 | Thotada | 0 | 0 | 0 | 1 | 0 | 0 | 0 | No | Yes | Yes | No | No | No | No | No | |
| 1582 | Kondalakkivalasa | 0 | 0 | 0 | 2 | 0 | 0 | 0 | No | Yes | Yes | No | No | No | No | No | |
| 1583 | Gangivalasa | 0 | 0 | 0 | 2 | 0 | 0 | 0 | No | Yes | Yes | No | No | No | No | No | |
| 1584 | Urjam | 0 | 0 | 0 | 0 | 0 | 0 | 0 | Yes | Yes | Yes | No | No | No | No | No | |
| 1585 | Polaki | 0 | 0 | 0 | 4 | 0 | 4 | 0 | Yes | Yes | Yes | No | No | No | No | No | |
| 1586 | Nandigam | 0 | 0 | 0 | 0 | 0 | 0 | 0 | Yes | Yes | Yes | No | No | No | No | No | |
| 1587 | Ampalam | 0 | 0 | 0 | 0 | 0 | 0 | 0 | Yes | Yes | Yes | No | No | No | No | No | |
| Total | | 1 | 0 | 7 | 39 | 0 | 11 | 0 | 19 | 40 | 39 | 3 | 0 | 5 | 4 | 0 | |

**Census of India 2011- Village Directory
Amenities and Land use (As on 2009)**

Name of District : Srikakulam

Location Code No.: 542

Name of Mandal Parishad : Polaki

Location Code No.: 0475

| Availability of toilet & others Yes / No | | | | Communication and transport facilities (If amenities available code -Yes is given except for Village Pin Code ,If not available within the village , the distance range code viz; a for < 5 Kms, b for 5-10 Kms and c for 10+ kms of nearest place where facility is available is given). | | | | | | | | | Name of Village | Sl. No. |
|--|----------------------------------|---|--|---|-----------------------|--------------------------------|------------------|-------------------------|--------------------------|-----------------------|---|---------------------|-----------------|---------|
| Community toilet including bath. | Community toilet excluding bath. | Rural sanitary mart or sanitary hardware outlet available near the village. | Community bio- gas or recycle of waste for productive use. | Post office(PO) | Sub post office (SPO) | Post & Telegraph office (P&TO) | Village Pin Code | Telephones (Land lines) | Public call office (PCO) | Mobile phone coverage | Internet cafes/ Common service centre (CSC) | | | |
| 47 | 48 | 49 | 50 | 51 | 52 | 53 | 54 | 55 | 56 | 57 | 58 | 2 | 1 | |
| No | No | No | Yes | b | Yes | b | 532421 | Yes | Yes | Yes | b | Edulavalasa | 1569 | |
| No | No | No | No | a | a | c | 532421 | Yes | Yes | Yes | b | Rallapadu | 1570 | |
| No | No | No | No | Yes | a | b | 532429 | Yes | Yes | Yes | b | Deerghasi | 1571 | |
| No | No | No | No | a | a | b | 532429 | Yes | Yes | Yes | b | Kollivalasa | 1572 | |
| No | No | No | No | Yes | b | c | 532421 | Yes | Yes | Yes | c | Mabagam | 1573 | |
| No | No | No | No | a | a | c | 532421 | Yes | Yes | Yes | c | Vanithamandalam | 1574 | |
| No | No | No | No | b | a | b | 532429 | Yes | Yes | Yes | c | Jonnarnam | 1575 | |
| No | No | No | No | b | a | c | 532421 | Yes | Yes | Yes | c | Gajapathinagaram | 1576 | |
| No | No | No | No | b | Yes | b | 532429 | Yes | Yes | Yes | b | Talasamudram | 1577 | |
| No | No | No | No | c | Yes | c | 532429 | Yes | Yes | Yes | c | Dola | 1578 | |
| No | No | No | No | b | Yes | c | 532429 | Yes | Yes | Yes | b | Gollalavalasa | 1579 | |
| No | No | No | No | b | a | c | 532429 | Yes | Yes | Yes | b | Santhalakshmi Puram | 1580 | |
| No | No | No | No | b | a | c | 532429 | Yes | Yes | Yes | b | Thotada | 1581 | |
| No | No | No | No | b | Yes | c | 532429 | Yes | Yes | Yes | b | Kondalakkivalasa | 1582 | |
| No | No | No | No | b | a | c | 532429 | Yes | Yes | Yes | b | Gangivalasa | 1583 | |
| No | No | No | No | a | Yes | c | 532429 | Yes | Yes | Yes | b | Urjam | 1584 | |
| No | Yes | No | No | Yes | a | c | 532429 | Yes | Yes | Yes | Yes | Polaki | 1585 | |
| No | No | No | No | a | a | c | 532429 | Yes | Yes | Yes | a | Nandigam | 1586 | |
| No | No | No | No | b | a | c | 532429 | Yes | Yes | Yes | b | Ampalam | 1587 | |
| 0 | 3 | 0 | 4 | 6 | 10 | 0 | | 42 | 42 | 42 | 1 | | | |

**Census of India 2011- Village Directory
Amenities and Land use (As on 2009)**

Name of District : Srikakulam

Location Code No.: 542

Name of Mandal Parishad : Polaki

Location Code No.: 0475

| Sl. No. | Name of Village | Communication and transport facilities (If amenities available code -Yes is given except for Village Pin Code, If not available within the village, the distance range code viz; a for < 5 Kms, b for 5-10 Kms and c for 10+ kms of nearest place where facility is available is given). | | | | | | | | |
|--------------|---------------------|--|--------------------------------|------------------|---------------------|----------------|-----------|---|-------------------------|--------------------------|
| | | Private courier facility | Bus service (Public & Private) | Railway stations | Auto/Modified Autos | Taxis and Vans | Tractors | Cycle-pulled rickshaws(Manual & Machine driven) | Carts driven by animals | Sea /River ferry service |
| 1 | 2 | 59 | 60 | 61 | 62 | 63 | 64 | 65 | 66 | 67 |
| 1569 | Edulavalasa | b | a | c | Yes | b | Yes | Yes | Yes | |
| 1570 | Rallapadu | b | a | c | b | b | b | Yes | b | |
| 1571 | Deerghasi | b | a | c | Yes | b | Yes | Yes | Yes | |
| 1572 | Kollivalasa | b | Yes | c | a | a | a | | Yes | |
| 1573 | Mabagam | c | Yes | c | Yes | Yes | Yes | Yes | Yes | |
| 1574 | Vanithamandalam | c | a | c | Yes | a | a | | Yes | |
| 1575 | Jonnam | c | a | c | a | a | a | | Yes | |
| 1576 | Gajapathinagaram | c | a | c | Yes | Yes | a | | Yes | |
| 1577 | Talasamudram | b | b | c | Yes | b | Yes | Yes | Yes | |
| 1578 | Dola | b | b | c | Yes | c | a | Yes | Yes | |
| 1579 | Gollalavalasa | b | a | c | Yes | b | Yes | | Yes | |
| 1580 | Santhalakshmi Puram | b | a | c | a | b | a | Yes | a | |
| 1581 | Thotada | a | Yes | c | Yes | a | Yes | | Yes | |
| 1582 | Kondalakkivalasa | b | Yes | c | Yes | b | Yes | | Yes | |
| 1583 | Gangivalasa | a | Yes | c | Yes | b | Yes | | Yes | |
| 1584 | Urjam | a | a | c | Yes | a | Yes | Yes | Yes | |
| 1585 | Polaki | Yes | Yes | c | Yes | b | Yes | Yes | Yes | |
| 1586 | Nandigam | a | a | c | a | Yes | Yes | Yes | Yes | |
| 1587 | Ampalam | a | Yes | c | Yes | a | Yes | Yes | Yes | |
| Total | | 1 | 17 | 0 | 34 | 8 | 26 | 15 | 39 | 0 |

**Census of India 2011- Village Directory
Amenities and Land use (As on 2009)**

Name of District : Srikakulam

Location Code No.: 542

Name of Mandal Parishad : Polaki

Location Code No.: 0475

| Village connected to highways,village roads, banks & credit societies (If amenities available code -Yes is given, If not available within the village , the distance range code viz; a for < 5 Kms, b for 5-10 Kms and c for 10+ kms of nearest place where facility is available is given). | | | | | | | | | | | | Name of Village | Sl. No. |
|--|--------------------------------|--|-----------------------------------|-------------|----------------|----------------------------------|--------------------------------------|----------------|---------------------------------|----------|-------------------------------|---------------------|---------|
| Connected to national highway(NH) | Connected to state highway(SH) | Connected to major district road (MDR) | Connected to others district road | Pucca roads | Kutchcha roads | Water bounded macadam(WBM) roads | Navigable waterway (river/canal)(NW) | Footpaths (FP) | Commercial & Co-operative Banks | ATM | Agricultural Credit Societies | | |
| 68 | 69 | 70 | 71 | 72 | 73 | 74 | 75 | 76 | 77 | 78 | 79 | 2 | 1 |
| b | c | c | Yes | Yes | Yes | b | | Yes | b | b | b | Edulavalasa | 1569 |
| b | c | c | Yes | Yes | Yes | c | | Yes | b | b | b | Rallapadu | 1570 |
| b | c | c | Yes | Yes | Yes | Yes | | Yes | b | b | b | Deerghasi | 1571 |
| b | c | c | Yes | b | Yes | b | | Yes | b | b | b | Kollivalasa | 1572 |
| b | c | c | Yes | Yes | Yes | Yes | | Yes | Yes | c | c | Mabagam | 1573 |
| b | c | c | Yes | Yes | Yes | b | | Yes | a | c | c | Vanithamandalam | 1574 |
| c | c | c | Yes | Yes | Yes | b | | Yes | b | c | c | Jonnam | 1575 |
| b | c | b | Yes | b | Yes | b | | Yes | a | c | c | Gajapathinagaram | 1576 |
| b | c | c | Yes | Yes | Yes | b | | Yes | a | b | b | Talasangam | 1577 |
| c | c | c | Yes | Yes | Yes | c | | Yes | b | c | b | Dola | 1578 |
| b | c | c | Yes | Yes | Yes | c | | Yes | b | b | b | Gollalavalasa | 1579 |
| b | c | c | Yes | Yes | Yes | b | | Yes | b | b | b | Santhalakshmi Puram | 1580 |
| b | c | c | Yes | Yes | Yes | b | | Yes | a | b | a | Thotada | 1581 |
| b | c | c | Yes | b | Yes | b | | Yes | b | b | b | Kondalakkivalasa | 1582 |
| b | c | c | Yes | Yes | Yes | c | | Yes | a | c | a | Gangivalasa | 1583 |
| b | c | c | Yes | Yes | Yes | b | | Yes | a | b | a | Urjam | 1584 |
| b | c | c | Yes | Yes | Yes | Yes | | Yes | Yes | b | Yes | Polaki | 1585 |
| b | c | c | Yes | Yes | Yes | c | | Yes | a | b | a | Nandigam | 1586 |
| b | c | c | Yes | Yes | Yes | c | | Yes | a | b | a | Ampalam | 1587 |
| 2 | 0 | 0 | 42 | 37 | 42 | 5 | 0 | 42 | 4 | 0 | 1 | | |

**Census of India 2011- Village Directory
Amenities and Land use (As on 2009)**

Name of District : Srikakulam

Location Code No.: 542

Name of Mandal Parishad : Polaki

Location Code No.: 0475

| Sl. No. | Name of Village | Availability of miscellaneous facilities (If amenities available code -Yes is given, If not available within the village, the distance range code viz; a for < 5 Kms, b for 5-10 Kms and c for 10+ kms of nearest place where facility is available is given). | | | | | | | | | |
|--------------|---------------------|--|---------------------------------------|-------------------------|-------------|--------------------------------|---|--|------------------------------|--|----------------------------------|
| | | Self-Help Group (SHG) | Public distribution system (PDS) shop | Mandis / Regular market | Weekly Haat | Agricultural marketing society | Integrated Child Development Scheme (Nutritional Centres) | Anganwadi Centre (Nutritional Centres) | Others (Nutritional Centres) | ASHA (Accredited Social Health Activist) | Community centre with/without TV |
| 1 | 2 | 80 | 81 | 82 | 83 | 84 | 85 | 86 | 87 | 88 | 89 |
| 1569 | Edulavalasa | Yes | Yes | b | b | b | Yes | b | Yes | b | b |
| 1570 | Rallapadu | Yes | Yes | a | b | b | Yes | Yes | Yes | b | b |
| 1571 | Deerghasi | Yes | Yes | Yes | b | b | Yes | Yes | Yes | b | b |
| 1572 | Kollivalasa | Yes | Yes | a | b | b | Yes | Yes | Yes | b | b |
| 1573 | Mabagam | Yes | Yes | Yes | c | c | Yes | Yes | Yes | c | c |
| 1574 | Vanithamandalam | Yes | Yes | a | c | c | Yes | Yes | Yes | c | c |
| 1575 | Jonnam | Yes | a | b | c | c | Yes | Yes | Yes | c | c |
| 1576 | Gajapathinagaram | Yes | Yes | b | c | c | Yes | Yes | Yes | c | c |
| 1577 | Talagamudram | Yes | Yes | b | b | b | Yes | Yes | Yes | b | b |
| 1578 | Dola | Yes | Yes | b | b | c | Yes | Yes | Yes | c | c |
| 1579 | Gollalavalasa | Yes | Yes | b | b | b | Yes | Yes | Yes | b | b |
| 1580 | Santhalakshmi Puram | Yes | Yes | b | b | b | Yes | Yes | Yes | b | b |
| 1581 | Thotada | Yes | Yes | b | a | b | Yes | Yes | Yes | b | b |
| 1582 | Kondalakkivalasa | Yes | a | b | b | b | Yes | a | Yes | b | b |
| 1583 | Gangivalasa | Yes | a | b | a | c | Yes | Yes | Yes | c | c |
| 1584 | Urjam | Yes | Yes | a | a | b | Yes | Yes | Yes | b | b |
| 1585 | Polaki | Yes | Yes | Yes | Yes | b | Yes | Yes | Yes | b | b |
| 1586 | Nandigam | Yes | a | b | a | b | Yes | Yes | Yes | b | b |
| 1587 | Ampalam | Yes | Yes | b | a | b | Yes | Yes | Yes | b | b |
| Total | | 42 | 34 | 6 | 2 | 0 | 42 | 39 | 42 | 0 | 0 |

**Census of India 2011- Village Directory
Amenities and Land use (As on 2009)**

Name of District : Srikakulam

Location Code No.: 542

Name of Mandal Parishad : Polaki

Location Code No.: 0475

| Availability of miscellaneous facilities (If amenities available code -Yes is given, If not available within the village, the distance range code viz; a for < 5 Kms, b for 5-10 Kms and c for 10+ kms of nearest place where facility is available is given). | | | | | | | | Availability of electricity (Yes/No) | | | | Nearest Town | | Name of Village | Sl. No. |
|--|---------------------------------|---------------------|----------------|---------------------|------------------|--------------------------|-----------------------------------|--------------------------------------|---|--------------------------------------|--------------------------------|--------------|---|---------------------|---------|
| Sports Field, | Sports Club / Recreation Centre | Cinema / Video Hall | Public Library | Public Reading Room | Newspaper Supply | Assembly Polling station | Birth & Death Registration Office | Power Supply for Domestic Use (ED) | Power Supply for Agricultural Use (EAG) | Power Supply for Commercial Use (EC) | Power Supply for All Uses (EA) | Name | Distance range code i.e. a for <5 Kms, b for 5-10 Kms and c for 10+ kms | | |
| 90 | 91 | 92 | 93 | 94 | 95 | 96 | 97 | 98 | 99 | 100 | 101 | 102 | 103 | 2 | 1 |
| b | c | b | b | b | Yes | Yes | Yes | Yes | Yes | Yes | Yes | Srikakulam | c | Edulavalasa | 1569 |
| a | c | b | b | b | Yes | Yes | Yes | Yes | Yes | Yes | Yes | Srikakulam | c | Rallapadu | 1570 |
| Yes | c | b | b | b | Yes | Yes | Yes | Yes | Yes | Yes | Yes | Srikakulam | c | Deerghasi | 1571 |
| a | c | b | b | b | Yes | a | a | Yes | Yes | Yes | Yes | Srikakulam | c | Kollivalasa | 1572 |
| Yes | c | c | c | c | Yes | Yes | Yes | Yes | Yes | Yes | Yes | Srikakulam | c | Mabagam | 1573 |
| a | c | c | c | c | Yes | Yes | Yes | Yes | Yes | No | No | Srikakulam | c | Vanithamandalam | 1574 |
| b | c | c | c | c | Yes | a | a | Yes | Yes | No | No | Srikakulam | c | Jonnam | 1575 |
| b | c | c | c | c | Yes | a | a | Yes | Yes | No | No | Srikakulam | c | Gajapathinagaram | 1576 |
| b | c | b | b | b | Yes | Yes | Yes | Yes | Yes | Yes | Yes | Srikakulam | c | Talasangam | 1577 |
| a | c | c | b | b | Yes | Yes | Yes | Yes | Yes | No | No | Srikakulam | c | Dola | 1578 |
| Yes | c | b | b | b | Yes | Yes | Yes | Yes | Yes | No | No | Srikakulam | c | Gollalavalasa | 1579 |
| a | c | b | b | b | Yes | Yes | Yes | Yes | Yes | No | No | Srikakulam | c | Santhalakshmi Puram | 1580 |
| b | c | b | a | a | Yes | Yes | Yes | Yes | Yes | No | No | Srikakulam | c | Thotada | 1581 |
| b | c | b | a | a | Yes | a | a | Yes | Yes | No | No | Srikakulam | c | Kondalakkivalasa | 1582 |
| b | c | c | a | a | Yes | Yes | Yes | Yes | Yes | No | No | Srikakulam | c | Gangivalasa | 1583 |
| a | c | b | a | a | Yes | Yes | Yes | Yes | Yes | No | No | Srikakulam | c | Urjam | 1584 |
| Yes | c | b | Yes | Yes | Yes | Yes | Yes | Yes | Yes | Yes | Yes | Srikakulam | c | Polaki | 1585 |
| a | c | b | a | a | Yes | Yes | Yes | Yes | Yes | No | No | Srikakulam | c | Nandigam | 1586 |
| b | c | b | a | a | Yes | Yes | Yes | Yes | Yes | No | No | Srikakulam | c | Ampalam | 1587 |
| 6 | 0 | 0 | 1 | 2 | 42 | 30 | 30 | 42 | 42 | 16 | 16 | | 0 | | |

Census of India 2011- Village Directory
Amenities and Land use (As on 2009)

Name of District : Srikakulam

Location Code No.: 542

Name of Mandal Parishad : Polaki

Location Code No.: 0475

| Sl. No. | Name of Village | Land Use | | | | | | | | | | |
|--------------|---------------------|---|----------------------------------|-------------------------------|--|--|-----------------------|---|-----------------|---------------|---------------------------|------------------------------|
| | | Area under different types of land use (in hectares rounded up to one decimal place) | | | | | | | | | | |
| 1 | 2 | 104 | 105 | 106 | 107 | 108 | 109 | 110 | 111 | 112 | 113 | 114 |
| | | Forests | Area under Non-agricultural Uses | Barren and Un-cultivable land | Permanent Pastures and Other Grazing Lands | Land Under Miscellaneous Tree Crops etc. | Culturable Waste Land | Fallow lands other than current fallows | Current Fallows | Net Area Sown | Total Irrigated Land Area | Total Un-irrigated Land Area |
| 1569 | Edulavalasa | 0 | 64.3 | 16.6 | 0.8 | 0.8 | 0 | 0 | 0 | 383.5 | 354.9 | 28.6 |
| 1570 | Rallapadu | 0 | 26.7 | 16.2 | 0 | 0 | 0 | 0 | 0 | 127.1 | 111.8 | 15.4 |
| 1571 | Deerghasi | 0 | 96.7 | 7.7 | 0 | 0 | 0 | 0 | 0 | 265.6 | 105.2 | 160.4 |
| 1572 | Kollivalasa | 0 | 0 | 0.8 | 0 | 0 | 0 | 0 | 0 | 90.2 | 78.2 | 12 |
| 1573 | Mabagam | 0 | 127.1 | 5.7 | 4 | 55 | 0 | 1.2 | 0.8 | 700.2 | 471 | 231.2 |
| 1574 | Vanithamandalam | 0 | 81.4 | 1.6 | 1.2 | 46.5 | 0 | 0.8 | 0.8 | 73.7 | 49 | 26.3 |
| 1575 | Jonnam | 0 | 63.2 | 4 | 1.6 | 30.8 | 0 | 0.8 | 0.8 | 76.8 | 36.6 | 41.8 |
| 1576 | Gajapathinagaram | 0 | 1.2 | 0.8 | 0 | 0 | 0 | 0 | 0.4 | 45.6 | 44.1 | 1.9 |
| 1577 | Talagamudram | 0 | 37.2 | 6.1 | 2.8 | 40.5 | 0 | 1.2 | 0.8 | 382.4 | 307.1 | 77.3 |
| 1578 | Dola | 0 | 120.2 | 3.2 | 0 | 22.2 | 0 | 0.1 | 0.1 | 88.2 | 56.6 | 31.7 |
| 1579 | Gollalavalasa | 0 | 32.8 | 2.8 | 0 | 0 | 0 | 0 | 0 | 144.4 | 46.5 | 97.9 |
| 1580 | Santhalakshmi Puram | 0 | 26.7 | 3.2 | 0 | 0 | 0 | 0 | 0 | 122.1 | 12.1 | 109.9 |
| 1581 | Thotada | 0 | 85.8 | 6.5 | 0 | 0 | 0 | 0 | 0 | 191.7 | 80.9 | 110.8 |
| 1582 | Kondalakkivalasa | 37.6 | 25.5 | 0 | 0 | 0 | 0 | 0 | 0 | 64.9 | 40.3 | 24.6 |
| 1583 | Gangivalasa | 0 | 45.7 | 7.7 | 0 | 0 | 0 | 0 | 0 | 120.6 | 110.3 | 10.3 |
| 1584 | Urjam | 0 | 34.8 | 4.8 | 0 | 0 | 0 | 0 | 0 | 225.4 | 213.3 | 12 |
| 1585 | Polaki | 0 | 322.3 | 31.6 | 10.9 | 0 | 0 | 0.8 | 0.8 | 637.6 | 108.9 | 530.3 |
| 1586 | Nandigam | 0 | 53 | 2 | 0 | 0 | 0 | 0 | 0 | 132 | 93.7 | 38.3 |
| 1587 | Ampalam | 0 | 16.8 | 4.4 | 0 | 2.1 | 0 | 1.2 | 0.8 | 228.7 | 169.4 | 61.4 |
| Total | | 37.6 | 2735.9 | 888.9 | 126.1 | 343.9 | 57.7 | 9.3 | 9.7 | 9535.7 | 5073.8 | 4481 |

**Census of India 2011- Village Directory
Amenities and Land use (As on 2009)**

Name of District : Srikakulam

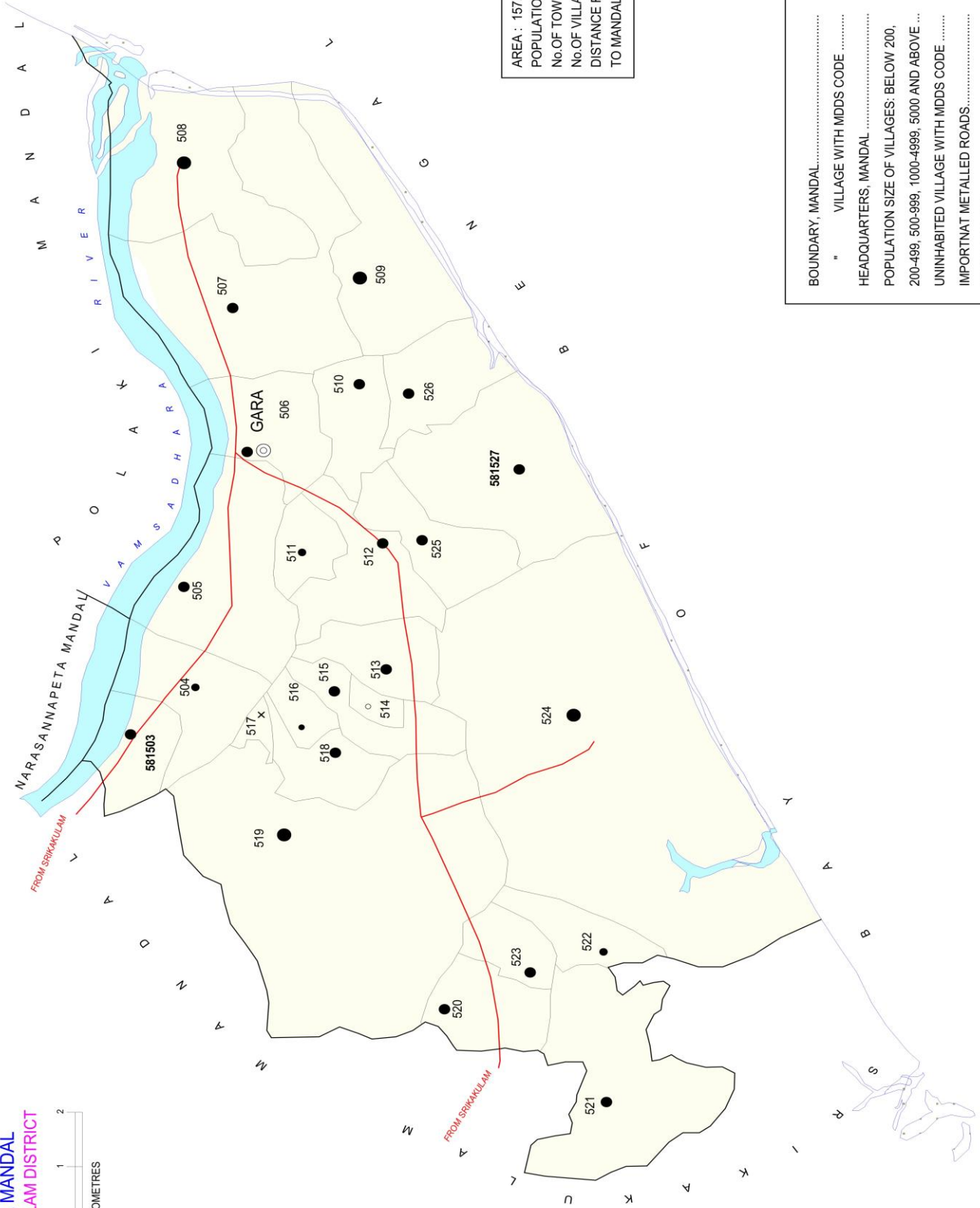
Location Code No.: 542

Name of Mandal Parishad : Polaki

Location Code No.: 0475

| Land Use | | | | | Name of three most important commodities manufactured | | | Name of Village | Sl. No. |
|--|------------------------|------------------|-----------------|-----------|---|--------|-------|---------------------|---------|
| Area irrigated by source (in hectare). | | | | | First | Second | Third | | |
| Canals (C) | Wells/Tube-wells(W/TW) | Tanks/Lakes(T/L) | Water Falls(WF) | Others(O) | | | | | |
| 115 | 116 | 117 | 118 | 119 | 120 | 121 | 122 | 2 | 1 |
| 354.9 | 0 | 0 | 0 | 0 | | | | Edulavalasa | 1569 |
| 111.8 | 0 | 0 | 0 | 0 | | | | Rallapadu | 1570 |
| 105.2 | 0 | 0 | 0 | 0 | | | | Deerghasi | 1571 |
| 78.2 | 0 | 0 | 0 | 0 | Jaggery | | | Kollivalasa | 1572 |
| 471 | 0 | 0 | 0 | 0 | Jaggery | | | Mabagam | 1573 |
| 49 | 0 | 0 | 0 | 0 | Jaggery | | | Vanithamandalam | 1574 |
| 36.6 | 0 | 0 | 0 | 0 | Jaggery | | | Jonnam | 1575 |
| 44.1 | 0 | 0 | 0 | 0 | Jaggery | | | Gajapathinagaram | 1576 |
| 307.1 | 0 | 0 | 0 | 0 | Jaggery | | | Talasamudram | 1577 |
| 56.6 | 0 | 0 | 0 | 0 | Jaggery | | | Dola | 1578 |
| 46.5 | 0 | 0 | 0 | 0 | | | | Gollalavalasa | 1579 |
| 12.1 | 0 | 0 | 0 | 0 | | | | Santhalakshmi Puram | 1580 |
| 80.9 | 0 | 0 | 0 | 0 | | | | Thotada | 1581 |
| 40.3 | 0 | 0 | 0 | 0 | | | | Kondalakkivalasa | 1582 |
| 110.3 | 0 | 0 | 0 | 0 | | | | Gangivalasa | 1583 |
| 213.3 | 0 | 0 | 0 | 0 | | | | Urjam | 1584 |
| 108.9 | 0 | 0 | 0 | 0 | | Oil | Rice | Polaki | 1585 |
| 93.7 | 0 | 0 | 0 | 0 | | | | Nandigam | 1586 |
| 169.4 | 0 | 0 | 0 | 0 | | | | Ampalam | 1587 |
| 4894.9 | 178.9 | 0 | 0 | 0 | | | | | |

INDIA
 ANDHRA PRADESH
 GARA MANDAL
 SRIKAKULAM DISTRICT



AREA : 157.80 Sq. Kms.
 POPULATION : 79617
 No.OF TOWNS : NIL
 No.OF VILLAGES : 25
 DISTANCE FROM Dist.H.Qtrs.
 TO MANDAL : 18 Kms.

BOUNDARY, MANDAL.....

" 581503 VILLAGE WITH MIDDS CODE

HEADQUARTERS, MANDAL

POPULATION SIZE OF VILLAGES: BELOW 200,
 200-499, 500-999, 1000-4999, 5000 AND ABOVE ...

UNINHABITED VILLAGE WITH MIDDS CODE

IMPORTNAT METALLED ROADS.....

RIVER/STREAM.....

581503

○

● ● ● ● ●

x 581517

**ALPHABETICAL LIST OF VILLAGES (MANDAL PARISHAD WISE)
SRIKAKULAM DISTRICT**

| Sl. No. | Name of Village | 2011 Census Location Code No. | 2001 Census Location Code No. |
|---------------------------------------|-------------------|----------------------------------|----------------------------------|
| 1 | 2 | 3 | 4 |
| Name of Mandal Parishad : Gara | | | |
| Name of Mandal : Gara (0033) | | | |
| 1 | Ambalavalasa | 2854204801581504 | 2811003301251200 |
| 2 | Ampolu | 2854204801581519 | 2811003301252700 |
| 3 | Buravalli | 2854204801581503 | 2811003301251100 |
| 4 | Calingapatnam | 2854204801581508 | 2811003301251600 |
| 5 | Deepavali | 2854204801581523 | 2811003301253100 |
| 6 | Fakeertakya | 2854204801581514 | 2811003301252200 |
| 7 | Gara | 2854204801581506 | 2811003301251400 |
| 8 | Gonti | 2854204801581522 | 2811003301253000 |
| 9 | Jafrabad | 2854204801581525 | 2811003301253300 |
| 10 | Jalluvalasa | 2854204801581511 | 2811003301251900 |
| 11 | Korlam | 2854204801581526 | 2811003301253400 |
| 12 | Korni | 2854204801581510 | 2811003301251800 |
| 13 | Kothurusyrigam | 2854204801581518 | 2811003301252600 |
| 14 | Nizamabad | 2854204801581513 | 2811003301252100 |
| 15 | Raghavapuram | 2854204801581516 | 2811003301252400 |
| 16 | Ramachandra Puram | 2854204801581520 | 2811003301252800 |
| 17 | Salihundam | 2854204801581505 | 2811003301251300 |
| 18 | Sativada | 2854204801581515 | 2811003301252300 |
| 19 | Seetharamapuram | 2854204801581517 | 2811003301252500 |
| 20 | Srikurmam | 2854204801581524 | 2811003301253200 |
| 21 | Thonangi | 2854204801581509 | 2811003301251700 |
| 22 | Thulugu | 2854204801581512 | 2811003301252000 |
| 23 | Vadada | 2854204801581521 | 2811003301252900 |
| 24 | Vatsavalasa | 2854204801581527 | 2811003301253500 |
| 25 | Vomaravalli | 2854204801581507 | 2811003301251500 |

**Census of India 2011- Village Directory
Amenities and Land use (As on 2009)**

Name of District : Srikakulam

Location Code No.: 542

Name of Mandal Parishad : Gara

Location Code No.: 0476

| Sl. No. | Name of Village | Location code no. | Total area of the village (in hectares rounded up to one decimal place) | Total population (2011 census) | Number of households (2011 census) | Number of educational amenities available (If not available within the village, the distance range code viz; a for < 5 Kms, b for 5-10 Kms and c for 10+ kms of nearest place where facility is available is given). | | | | | | | | | |
|--------------|-------------------|-------------------|--|----------------------------------|------------------------------------|--|--------------------|-------------------|----------------------|------------------------------|---|-------------------------|----------------------|---------------------------|------------------|
| | | | | | | Pre-Primary school (PP) | Primary school (P) | Middle school (M) | Secondary School (S) | Senior Secondary school (SS) | Degree college of arts science & commerce (ASC) | Engineering college(EC) | Medical college (MC) | Management institute (MI) | Polytechnic (Pt) |
| 1 | 2 | 3 | 4 | 5 | 6 | 7 | 8 | 9 | 10 | 11 | 12 | 13 | 14 | 15 | 16 |
| 1588 | Buravalli | 581503 | 304 | 1629 | 432 | b | 1 | 1 | b | b | b | b | c | b | c |
| 1589 | Ambalavalasa | 581504 | 322 | 915 | 242 | b | 2 | a | a | c | c | c | c | c | c |
| 1590 | Salihundam | 581505 | 826 | 4816 | 1291 | a | 7 | 2 | a | b | c | c | c | c | c |
| 1591 | Gara | 581506 | 527 | 4040 | 1022 | 1 | 6 | 5 | 4 | b | c | c | c | c | c |
| 1592 | Vomaravalli | 581507 | 1211 | 3974 | 930 | a | 5 | 1 | 1 | b | c | c | c | c | c |
| 1593 | Calingapatnam | 581508 | 651 | 6459 | 1623 | 1 | 10 | 5 | 4 | 1 | c | c | c | c | c |
| 1594 | Thonangi | 581509 | 755 | 5548 | 1387 | a | 5 | 1 | 1 | a | c | c | c | c | c |
| 1595 | Korni | 581510 | 295 | 1726 | 461 | a | 1 | 1 | 1 | b | c | c | c | c | c |
| 1596 | Jalluvalasa | 581511 | 69 | 582 | 141 | a | 1 | a | a | b | c | c | c | c | c |
| 1597 | Thulugu | 581512 | 518 | 2172 | 550 | 1 | 5 | 2 | a | b | c | c | c | c | c |
| 1598 | Nizamabad | 581513 | 261 | 1439 | 346 | a | 1 | 1 | a | c | c | c | c | c | c |
| 1599 | Fakeertakya | 581514 | 41 | 13 | 3 | b | a | a | a | b | c | c | c | c | c |
| 1600 | Sativada | 581515 | 331 | 1958 | 466 | b | 2 | 1 | 1 | b | c | c | c | c | c |
| 1601 | Raghavapuram | 581516 | 43 | 470 | 130 | a | 1 | a | a | a | c | c | c | c | c |
| 1602 | Seetharamapuram | 581517 | 56 | 0 | 0 | | | | | | | | | | |
| 1603 | Kothurusyigam | 581518 | 320 | 1489 | 381 | b | 1 | 1 | a | b | c | c | c | c | c |
| 1604 | Ampolu | 581519 | 2326 | 9770 | 2399 | 1 | 11 | 3 | 2 | b | c | c | c | b | c |
| 1605 | Ramachandra Puram | 581520 | 351 | 3283 | 865 | 1 | 5 | 2 | a | b | b | b | b | b | b |
| 1606 | Vadada | 581521 | 1000 | 3715 | 931 | a | 6 | 1 | a | a | a | a | a | a | a |
| 1607 | Gonti | 581522 | 224 | 777 | 199 | a | 2 | a | b | b | b | b | b | b | b |
| 1608 | Deepavali | 581523 | 143 | 1181 | 300 | a | 1 | 1 | b | b | b | b | b | b | b |
| 1609 | Srikurmam | 581524 | 3687 | 16973 | 4341 | 1 | 27 | 6 | 6 | 1 | c | c | c | c | c |
| 1610 | Jafrabad | 581525 | 380 | 1071 | 281 | a | 1 | a | a | b | c | c | c | c | c |
| 1611 | Korlam | 581526 | 490 | 2421 | 631 | a | 3 | 1 | a | b | c | c | c | c | c |
| 1612 | Vatsavalasa | 581527 | 718 | 3196 | 774 | a | 4 | 1 | b | c | c | c | c | c | c |
| Total | | | 15849 | 79617 | 20126 | 6 | 108 | 36 | 20 | 2 | 0 | 0 | 0 | 0 | 0 |

**Census of India 2011- Village Directory
Amenities and Land use (As on 2009)**

Name of District : Srikakulam

Location Code No.: 542

Name of Mandal Parishad : Gara

Location Code No.: 0476

| Number of educational amenities available (If not available within the village, the distance range code viz; a for <5 Kms, b for 5-10 Kms and c for 10+ kms of nearest place where facility is available is given). | | | | Number of Medical Amenities available. (If not available within the village, the distance range code viz; a for < 5 Kms, b for 5-10 Kms and c for 10+ kms of nearest place where facility is available is given). | | | | | | | | | | Name of Village | Sl. No. | |
|---|-----------------------------------|-----------------------------------|------------------|---|-----------------------------|---------------------------------|--|--------------------|--------------------------|------------------------------------|----------------|--------------------------|----------------------------|-----------------|-------------------|-----------------------------|
| Vocational training school /ITI | Non-formal training centre (NFTC) | Special school for disabled (SSD) | Others (specify) | Community health centre (CHC) | Primary health centre (PHC) | Primary health sub centre (PHS) | Maternity and child welfare centre (MCW) | T. B. clinic (TBC) | Hospital-allopathic (HA) | Hospital-alternative medicine (HO) | Dispensary (D) | Veterinary hospital (VH) | Mobile health clinic (MHC) | | | Family welfare centre (FWC) |
| 17 | 18 | 19 | 20 | 21 | 22 | 23 | 24 | 25 | 26 | 27 | 28 | 29 | 30 | 31 | 2 | 1 |
| c | c | c | | c | b | a | c | c | c | c | c | b | 1 | c | Buravalli | 1588 |
| c | c | c | | c | b | a | c | c | c | c | c | b | 1 | c | Ambalavalasa | 1589 |
| c | c | c | | c | a | 1 | c | c | c | c | b | a | a | c | Salihundam | 1590 |
| c | c | c | | c | 1 | 1 | c | c | c | c | b | 1 | a | c | Gara | 1591 |
| c | c | c | | c | a | 1 | c | c | c | c | b | a | a | c | Vomaravalli | 1592 |
| c | c | c | | c | b | 1 | c | c | c | c | 1 | 1 | a | c | Calingapatnam | 1593 |
| c | c | c | | c | b | a | c | c | c | c | a | a | 1 | c | Thonangi | 1594 |
| c | c | c | | c | a | a | c | c | c | c | b | 1 | 1 | c | Korni | 1595 |
| c | c | c | | c | a | a | c | c | c | c | b | a | 1 | c | Jalluvalasa | 1596 |
| c | c | c | | c | a | 1 | c | c | c | c | b | a | a | c | Thulugu | 1597 |
| c | c | c | | c | a | a | c | c | c | c | c | a | 1 | c | Nizamabad | 1598 |
| c | c | c | | c | b | b | c | c | c | c | b | b | 1 | c | Fakeertakya | 1599 |
| c | c | c | | c | b | 1 | c | c | c | c | b | b | a | c | Sativada | 1600 |
| c | c | c | | c | a | a | c | c | c | c | a | a | a | c | Raghavapuram | 1601 |
| | | | | | | | | | | | | | | | Seetharamapuram | 1602 |
| c | c | c | | c | b | a | c | c | c | c | b | b | b | c | Kothurusyigam | 1603 |
| c | c | c | | b | b | 1 | c | c | b | c | b | 1 | b | c | Ampolu | 1604 |
| b | b | b | | b | b | 1 | b | b | b | b | b | a | b | b | Ramachandra Puram | 1605 |
| a | a | a | | a | a | 1 | a | a | a | a | a | a | a | a | Vadada | 1606 |
| b | b | b | | b | b | a | b | b | b | b | b | b | 1 | b | Gonti | 1607 |
| b | b | b | | b | c | a | b | b | b | b | b | b | 1 | b | Deepavali | 1608 |
| c | c | c | | c | 1 | 2 | c | c | c | c | c | 1 | a | c | Srikurmam | 1609 |
| c | c | c | | c | a | a | c | c | c | c | b | a | 1 | c | Jafrabad | 1610 |
| c | c | c | | c | b | 1 | c | c | c | c | b | b | b | c | Korlam | 1611 |
| c | c | c | | c | b | b | c | c | c | c | c | b | 1 | c | Vatsavalasa | 1612 |
| 0 | 0 | 0 | 0 | 0 | 2 | 12 | 0 | 0 | 0 | 0 | 1 | 5 | 11 | 0 | | |

**Census of India 2011- Village Directory
Amenities and Land use (As on 2009)**

Name of District : Srikakulam

Location Code No.: 542

Name of Mandal Parishad : Gara

Location Code No.: 0476

| Sl. No. | Name of Village | Number of Non-Government Medical Amenities available. | | | | | | | Availability of drinking water - Yes / No | | | | | | | | |
|--------------|-------------------|---|---------------------------------------|--|-------------------------------------|---|---------------|----------|---|---------------------------------------|-----------|------------------------|----------|---------------|--------------------|----------|--|
| | | Charitable non Govt. hospital/Nursing home. | Medical practitioner with MBBS Degree | Medical practitioner with other degree | Medical practitioner with no degree | Traditional practitioner and faith healer | Medicine Shop | Others | Tap water (Treated/Untreated) | Well water (Covered / Uncovered well) | Hand Pump | Tube wells / Bore well | Spring | River / Canal | Tank / Pond / Lake | Others | |
| 1 | 2 | 32 | 33 | 34 | 35 | 36 | 37 | 38 | 39 | 40 | 41 | 42 | 43 | 44 | 45 | 46 | |
| 1588 | Buravalli | 0 | 0 | 0 | 3 | 0 | 0 | 0 | Yes | Yes | No | Yes | No | Yes | No | No | |
| 1589 | Ambalavalasa | 0 | 0 | 0 | 0 | 0 | 0 | 0 | Yes | Yes | No | Yes | No | No | No | No | |
| 1590 | Salihundam | 0 | 0 | 0 | 2 | 0 | 0 | 0 | Yes | Yes | No | Yes | No | Yes | No | No | |
| 1591 | Gara | 0 | 0 | 0 | 3 | 0 | 4 | 0 | Yes | Yes | No | Yes | No | Yes | No | No | |
| 1592 | Vomaravalli | 0 | 0 | 0 | 3 | 0 | 0 | 0 | Yes | Yes | No | Yes | No | No | No | No | |
| 1593 | Calingapatnam | 0 | 0 | 3 | 0 | 0 | 3 | 0 | Yes | Yes | No | Yes | No | Yes | No | No | |
| 1594 | Thonangi | 0 | 0 | 0 | 2 | 0 | 0 | 0 | Yes | Yes | No | Yes | No | No | No | No | |
| 1595 | Korni | 0 | 0 | 0 | 3 | 0 | 0 | 0 | Yes | Yes | No | Yes | No | No | Yes | No | |
| 1596 | Jalluvalasa | 0 | 0 | 0 | 0 | 0 | 0 | 0 | No | Yes | Yes | Yes | No | No | No | No | |
| 1597 | Thulugu | 0 | 0 | 0 | 2 | 0 | 0 | 0 | Yes | Yes | No | Yes | No | No | No | No | |
| 1598 | Nizamabad | 0 | 0 | 0 | 2 | 0 | 0 | 0 | No | Yes | Yes | Yes | No | No | No | No | |
| 1599 | Fakeertakya | 0 | 0 | 0 | 0 | 0 | 0 | 0 | No | Yes | Yes | No | No | No | No | No | |
| 1600 | Sativada | 0 | 0 | 0 | 2 | 0 | 0 | 0 | Yes | Yes | No | Yes | No | No | No | No | |
| 1601 | Raghavapuram | 0 | 0 | 0 | 0 | 0 | 0 | 0 | No | Yes | Yes | Yes | No | No | No | No | |
| 1602 | Seetharamapuram | | | | | | | | | | | | | | | | |
| 1603 | Kothurusyigam | 0 | 0 | 0 | 1 | 0 | 0 | 0 | Yes | Yes | No | Yes | No | No | No | No | |
| 1604 | Ampolu | 0 | 0 | 0 | 6 | 0 | 3 | 0 | Yes | Yes | Yes | Yes | No | No | No | No | |
| 1605 | Ramachandra Puram | 0 | 0 | 0 | 3 | 0 | 1 | 0 | No | Yes | Yes | Yes | No | No | No | No | |
| 1606 | Vadada | 0 | 0 | 0 | 2 | 0 | 0 | 0 | Yes | Yes | Yes | Yes | No | No | No | No | |
| 1607 | Gonti | 0 | 0 | 0 | 3 | 0 | 0 | 0 | No | Yes | No | Yes | No | No | No | No | |
| 1608 | Deepavali | 0 | 0 | 0 | 2 | 0 | 0 | 0 | Yes | Yes | Yes | Yes | No | No | No | No | |
| 1609 | Srikurmam | 0 | 0 | 0 | 5 | 2 | 3 | 0 | Yes | Yes | Yes | Yes | No | No | No | No | |
| 1610 | Jafrabad | 0 | 0 | 0 | 0 | 0 | 0 | 0 | No | Yes | Yes | Yes | No | No | No | No | |
| 1611 | Korlam | 0 | 0 | 0 | 2 | 0 | 1 | 0 | Yes | Yes | Yes | Yes | No | No | No | No | |
| 1612 | Vatsavalasa | 0 | 0 | 0 | 3 | 0 | 0 | 0 | No | Yes | Yes | Yes | No | No | No | No | |
| Total | | 0 | 0 | 3 | 49 | 2 | 15 | 0 | 16 | 24 | 12 | 23 | 0 | 4 | 1 | 0 | |

**Census of India 2011- Village Directory
Amenities and Land use (As on 2009)**

Name of District : Srikakulam

Location Code No.: 542

Name of Mandal Parishad : Gara

Location Code No.: 0476

| Availability of toilet & others Yes / No | | | | Communication and transport facilities (If amenities available code -Yes is given except for Village Pin Code ,If not available within the village , the distance range code viz; a for < 5 Kms, b for 5-10 Kms and c for 10+ kms of nearest place where facility is available is given). | | | | | | | | | Name of Village | Sl. No. |
|--|----------------------------------|---|--|---|-----------------------|--------------------------------|------------------|-------------------------|--------------------------|-----------------------|---|-------------------|-----------------|---------|
| Community toilet including bath. | Community toilet excluding bath. | Rural sanitary mart or sanitary hardware outlet available near the village. | Community bio- gas or recycle of waste for productive use. | Post office(PO) | Sub post office (SPO) | Post & Telegraph office (P&TO) | Village Pin Code | Telephones (Land lines) | Public call office (PCO) | Mobile phone coverage | Internet cafes/ Common service centre (CSC) | | | |
| 47 | 48 | 49 | 50 | 51 | 52 | 53 | 54 | 55 | 56 | 57 | 58 | 2 | 1 | |
| No | No | No | No | b | Yes | b | 532405 | Yes | Yes | Yes | b | Buravalli | 1588 | |
| No | No | No | No | a | a | b | 532405 | Yes | Yes | Yes | b | Ambalavalasa | 1589 | |
| No | Yes | No | No | Yes | a | a | 532405 | Yes | Yes | Yes | a | Salihundam | 1590 | |
| No | No | No | No | Yes | a | Yes | 532405 | Yes | Yes | Yes | Yes | Gara | 1591 | |
| No | No | No | No | a | Yes | a | 532406 | Yes | Yes | Yes | a | Vomaravalli | 1592 | |
| No | Yes | No | No | Yes | a | Yes | 532406 | Yes | Yes | Yes | Yes | Calingapatnam | 1593 | |
| No | Yes | No | No | a | Yes | a | 532406 | Yes | Yes | Yes | a | Thonangi | 1594 | |
| No | No | No | No | a | Yes | a | 532405 | Yes | Yes | Yes | a | Korni | 1595 | |
| No | No | No | No | a | a | a | 532405 | Yes | Yes | Yes | a | Jalluvalasa | 1596 | |
| No | No | No | No | b | Yes | a | 532405 | Yes | Yes | Yes | a | Thulugu | 1597 | |
| No | No | No | No | b | a | b | 532405 | Yes | Yes | Yes | a | Nizamabad | 1598 | |
| No | No | No | No | a | a | a | 532405 | a | a | Yes | b | Fakeertakya | 1599 | |
| No | No | No | No | b | Yes | b | 532405 | Yes | Yes | Yes | b | Sativada | 1600 | |
| No | No | No | No | b | a | a | 532405 | a | a | Yes | a | Raghavapuram | 1601 | |
| | | | | | | | | | | | | Seetharamapuram | 1602 | |
| No | No | No | No | a | a | a | 532405 | Yes | Yes | Yes | b | Kothurusyigam | 1603 | |
| No | Yes | No | No | Yes | a | a | 532404 | Yes | Yes | Yes | b | Ampolu | 1604 | |
| No | No | No | No | a | b | b | 532404 | Yes | Yes | Yes | b | Ramachandra Puram | 1605 | |
| No | No | No | No | Yes | a | a | 532401 | Yes | Yes | Yes | a | Vadada | 1606 | |
| No | No | No | No | a | b | b | 532404 | Yes | Yes | Yes | b | Gonti | 1607 | |
| No | No | No | No | a | a | a | 532404 | Yes | Yes | Yes | b | Deepavali | 1608 | |
| No | Yes | No | No | Yes | b | Yes | 532404 | Yes | Yes | Yes | b | Srikurmam | 1609 | |
| No | No | No | No | a | a | a | 532404 | Yes | Yes | Yes | a | Jafrabad | 1610 | |
| No | No | No | No | a | Yes | b | 532405 | Yes | Yes | Yes | b | Korlam | 1611 | |
| No | No | No | No | b | Yes | b | 532404 | Yes | Yes | Yes | b | Vatsavalasa | 1612 | |
| 0 | 5 | 0 | 0 | 6 | 8 | 3 | | 22 | 22 | 24 | 2 | | | |

Census of India 2011- Village Directory
Amenities and Land use (As on 2009)

Name of District : Srikakulam

Location Code No.: 542

Name of Mandal Parishad : Gara

Location Code No.: 0476

| Sl. No. | Name of Village | Communication and transport facilities (If amenities available code -Yes is given except for Village Pin Code, If not available within the village, the distance range code viz; a for < 5 Kms, b for 5-10 Kms and c for 10+ kms of nearest place where facility is available is given). | | | | | | | | | |
|--------------|-------------------|--|--------------------------------|------------------|---------------------|----------------|-----------|---|-------------------------|--------------------------|--|
| | | Private courier facility | Bus service (Public & Private) | Railway stations | Auto/Modified Autos | Taxis and Vans | Tractors | Cycle-pulled rickshaws(Manual & Machine driven) | Carts driven by animals | Sea /River ferry service | |
| 1 | 2 | 59 | 60 | 61 | 62 | 63 | 64 | 65 | 66 | 67 | |
| 1588 | Buravalli | c | Yes | c | Yes | b | Yes | | Yes | | |
| 1589 | Ambalavalasa | c | Yes | c | Yes | b | Yes | | Yes | | |
| 1590 | Salihundam | c | Yes | c | Yes | a | Yes | | Yes | | |
| 1591 | Gara | c | Yes | c | Yes | Yes | Yes | | Yes | | |
| 1592 | Vomaravalli | c | Yes | c | Yes | a | Yes | | Yes | | |
| 1593 | Calingapatnam | c | Yes | c | Yes | Yes | Yes | | Yes | | |
| 1594 | Thonangi | c | Yes | c | Yes | Yes | Yes | | Yes | | |
| 1595 | Korni | c | Yes | c | Yes | Yes | Yes | | Yes | | |
| 1596 | Jalluvalasa | c | Yes | c | Yes | a | Yes | | Yes | | |
| 1597 | Thulugu | c | Yes | c | Yes | a | Yes | | Yes | | |
| 1598 | Nizamabad | c | Yes | c | Yes | a | Yes | | Yes | | |
| 1599 | Fakeertakya | c | a | c | a | b | a | | a | | |
| 1600 | Sativada | c | a | c | Yes | b | Yes | | Yes | | |
| 1601 | Raghavapuram | c | a | c | b | a | Yes | | Yes | | |
| 1602 | Seetharamapuram | | | | | | | | | | |
| 1603 | Kothurusyigam | b | a | c | Yes | b | Yes | | Yes | | |
| 1604 | Ampolu | b | Yes | c | Yes | Yes | Yes | | Yes | | |
| 1605 | Ramachandra Puram | b | Yes | c | Yes | Yes | Yes | | Yes | | |
| 1606 | Vadada | a | Yes | c | Yes | Yes | Yes | Yes | Yes | | |
| 1607 | Gonti | b | Yes | c | Yes | a | Yes | Yes | Yes | | |
| 1608 | Deepavali | a | Yes | c | Yes | b | Yes | Yes | Yes | | |
| 1609 | Srikurmam | Yes | Yes | c | Yes | Yes | Yes | | Yes | | |
| 1610 | Jafrabad | a | a | c | Yes | a | Yes | | Yes | | |
| 1611 | Korlam | b | Yes | c | Yes | Yes | Yes | | Yes | | |
| 1612 | Vatsavalasa | b | Yes | c | Yes | b | Yes | | Yes | | |
| Total | | 1 | 19 | 0 | 22 | 9 | 23 | 3 | 23 | 0 | |

**Census of India 2011- Village Directory
Amenities and Land use (As on 2009)**

Name of District : Srikakulam

Location Code No.: 542

Name of Mandal Parishad : Gara

Location Code No.: 0476

| Village connected to highways,village roads, banks & credit societies (If amenities available code -Yes is given, If not available within the village , the distance range code viz; a for < 5 Kms, b for 5-10 Kms and c for 10+ kms of nearest place where facility is available is given). | | | | | | | | | | | | Name of Village | Sl. No. |
|--|--------------------------------|--|-----------------------------------|-------------|----------------|----------------------------------|--------------------------------------|----------------|---------------------------------|----------|-------------------------------|-------------------|---------|
| Connected to national highway(NH) | Connected to state highway(SH) | Connected to major district road (MDR) | Connected to others district road | Pucca roads | Kutchcha roads | Water bounded macadam(WBM) roads | Navigable waterway (river/canal)(NW) | Footpaths (FP) | Commercial & Co-operative Banks | ATM | Agricultural Credit Societies | | |
| 68 | 69 | 70 | 71 | 72 | 73 | 74 | 75 | 76 | 77 | 78 | 79 | 2 | 1 |
| a | b | c | Yes | Yes | Yes | c | | Yes | b | b | b | Buravalli | 1588 |
| b | b | c | Yes | Yes | Yes | c | | Yes | b | b | b | Ambalavalasa | 1589 |
| b | a | c | Yes | Yes | Yes | Yes | | Yes | a | a | a | Salihundam | 1590 |
| b | a | c | Yes | Yes | Yes | Yes | | Yes | Yes | Yes | Yes | Gara | 1591 |
| c | Yes | c | Yes | Yes | Yes | Yes | | Yes | a | a | a | Vomaravalli | 1592 |
| c | a | c | Yes | Yes | Yes | Yes | | Yes | Yes | b | b | Calingapatnam | 1593 |
| c | a | c | Yes | Yes | Yes | Yes | | Yes | a | b | b | Thonangi | 1594 |
| c | Yes | c | Yes | Yes | Yes | c | | Yes | a | a | a | Korni | 1595 |
| c | a | c | Yes | Yes | Yes | b | | Yes | a | a | a | Jalluvalasa | 1596 |
| c | b | c | Yes | Yes | Yes | b | | Yes | a | a | Yes | Thulugu | 1597 |
| c | b | c | Yes | Yes | Yes | c | | Yes | a | a | a | Nizamabad | 1598 |
| c | b | c | Yes | Yes | Yes | b | | Yes | b | b | b | fakeertakya | 1599 |
| c | b | c | Yes | Yes | Yes | c | | Yes | b | b | b | Sativada | 1600 |
| c | a | c | Yes | b | Yes | c | | Yes | b | b | a | Raghavapuram | 1601 |
| | | | | | | | | | | | | Seetharamapuram | 1602 |
| b | a | c | Yes | Yes | Yes | c | | Yes | a | b | b | Kothurusyrigam | 1603 |
| a | a | c | Yes | Yes | Yes | Yes | | Yes | b | b | Yes | Ampolu | 1604 |
| b | a | c | Yes | Yes | Yes | Yes | | Yes | b | b | a | Ramachandra Puram | 1605 |
| b | Yes | c | Yes | Yes | Yes | Yes | | Yes | a | a | a | Vadada | 1606 |
| b | Yes | c | Yes | Yes | Yes | b | | Yes | b | b | b | Gonti | 1607 |
| b | a | c | Yes | Yes | Yes | b | | Yes | b | b | b | Deepavali | 1608 |
| c | Yes | c | Yes | Yes | Yes | Yes | | Yes | Yes | c | b | Srikurmam | 1609 |
| c | Yes | c | Yes | Yes | Yes | c | | Yes | a | a | c | Jafrabad | 1610 |
| c | a | c | Yes | Yes | Yes | b | | Yes | b | b | b | Korlam | 1611 |
| c | a | c | Yes | Yes | Yes | Yes | | Yes | b | b | c | Vatsavalasa | 1612 |
| 0 | 6 | 0 | 24 | 23 | 24 | 10 | 0 | 24 | 3 | 1 | 3 | | |

Census of India 2011- Village Directory
Amenities and Land use (As on 2009)

Name of District : Srikakulam

Location Code No.: 542

Name of Mandal Parishad : Gara

Location Code No.: 0476

| Sl. No. | Name of Village | Availability of miscellaneous facilities (If amenities available code -Yes is given, If not available within the village, the distance range code viz; a for < 5 Kms, b for 5-10 Kms and c for 10+ kms of nearest place where facility is available is given). | | | | | | | | | | |
|--------------|-------------------|--|---------------------------------------|-------------------------|-------------|--------------------------------|---|--|------------------------------|--|----------------------------------|--|
| | | Self-Help Group (SHG) | Public distribution system (PDS) shop | Mandis / Regular market | Weekly Haat | Agricultural marketing society | Integrated Child Development Scheme (Nutritional Centres) | Anganwadi Centre (Nutritional Centres) | Others (Nutritional Centres) | ASHA (Accredited Social Health Activist) | Community centre with/without TV | |
| 1 | 2 | 80 | 81 | 82 | 83 | 84 | 85 | 86 | 87 | 88 | 89 | |
| 1588 | Buravalli | Yes | Yes | b | b | c | b | Yes | Yes | a | b | |
| 1589 | Ambalavalasa | Yes | Yes | b | b | c | b | a | Yes | a | c | |
| 1590 | Salihundam | Yes | Yes | Yes | a | c | a | Yes | Yes | Yes | a | |
| 1591 | Gara | Yes | Yes | Yes | Yes | c | Yes | Yes | Yes | Yes | Yes | |
| 1592 | Vomaravalli | Yes | Yes | Yes | a | c | a | Yes | Yes | Yes | a | |
| 1593 | Calingapatnam | Yes | Yes | Yes | Yes | b | b | Yes | Yes | Yes | Yes | |
| 1594 | Thonangi | Yes | Yes | Yes | a | c | b | Yes | Yes | Yes | a | |
| 1595 | Korni | Yes | Yes | a | a | a | a | Yes | Yes | Yes | a | |
| 1596 | Jalluvalasa | Yes | a | b | a | a | a | Yes | Yes | a | a | |
| 1597 | Thulugu | Yes | Yes | a | a | a | a | Yes | Yes | Yes | a | |
| 1598 | Nizamabad | Yes | Yes | a | a | c | a | Yes | Yes | Yes | a | |
| 1599 | Falseertakya | a | a | b | b | c | b | a | Yes | a | b | |
| 1600 | Sativada | Yes | Yes | b | b | c | b | Yes | Yes | Yes | b | |
| 1601 | Raghavapuram | Yes | a | b | b | c | b | Yes | Yes | a | b | |
| 1602 | Seetharamapuram | | | | | | | | | | | |
| 1603 | Kothurusyirigam | Yes | Yes | b | b | c | b | a | Yes | a | b | |
| 1604 | Ampolu | Yes | Yes | Yes | b | b | b | b | Yes | Yes | Yes | |
| 1605 | Ramachandra Puram | Yes | Yes | a | b | b | b | Yes | Yes | Yes | a | |
| 1606 | Vadada | Yes | Yes | Yes | a | a | c | a | Yes | Yes | a | |
| 1607 | Gonti | Yes | Yes | a | b | b | c | a | Yes | a | b | |
| 1608 | Deepavali | Yes | Yes | b | b | b | c | Yes | Yes | a | b | |
| 1609 | Srikurmam | Yes | Yes | Yes | c | c | c | Yes | Yes | Yes | c | |
| 1610 | Jafrabad | Yes | a | a | a | c | a | Yes | Yes | a | a | |
| 1611 | Korlam | Yes | Yes | b | b | c | b | Yes | Yes | Yes | b | |
| 1612 | Vatsavalasa | Yes | Yes | b | b | c | b | Yes | Yes | Yes | c | |
| Total | | 23 | 20 | 8 | 2 | 0 | 1 | 18 | 24 | 15 | 3 | |

**Census of India 2011- Village Directory
Amenities and Land use (As on 2009)**

Name of District : Srikakulam

Location Code No.: 542

Name of Mandal Parishad : Gara

Location Code No.: 0476

| Availability of miscellaneous facilities (If amenities available code -Yes is given, If not available within the village, the distance range code viz; a for < 5 Kms, b for 5-10 Kms and c for 10+ kms of nearest place where facility is available is given). | | | | | | | | Availability of electricity (Yes/No) | | | | Nearest Town | | Name of Village | Sl. No. |
|--|---------------------------------|---------------------|----------------|---------------------|------------------|--------------------------|-----------------------------------|--------------------------------------|---|--------------------------------------|--------------------------------|--------------|---|-------------------|---------|
| Sports Field, | Sports Club / Recreation Centre | Cinema / Video Hall | Public Library | Public Reading Room | Newspaper Supply | Assembly Polling station | Birth & Death Registration Office | Power Supply for Domestic Use (ED) | Power Supply for Agricultural Use (EAG) | Power Supply for Commercial Use (EC) | Power Supply for All Uses (EA) | Name | Distance range code i.e. a for <5 Kms, b for 5-10 Kms and c for 10+ kms | | |
| 90 | 91 | 92 | 93 | 94 | 95 | 96 | 97 | 98 | 99 | 100 | 101 | 102 | 103 | 2 | 1 |
| b | c | b | b | b | Yes | Yes | Yes | Yes | Yes | Yes | Yes | Srikakulam | c | Buravalli | 1588 |
| b | c | b | b | b | Yes | Yes | Yes | Yes | Yes | Yes | Yes | Srikakulam | c | Ambalavalasa | 1589 |
| a | c | a | a | a | Yes | Yes | Yes | Yes | Yes | Yes | Yes | Srikakulam | c | Salihundam | 1590 |
| Yes | c | Yes | Yes | Yes | Yes | Yes | Yes | Yes | Yes | Yes | Yes | Srikakulam | c | Gara | 1591 |
| Yes | c | a | a | a | Yes | Yes | Yes | Yes | Yes | Yes | Yes | Srikakulam | c | Vomaravalli | 1592 |
| Yes | c | b | Yes | Yes | Yes | Yes | Yes | Yes | Yes | Yes | Yes | Srikakulam | c | Calingapatnam | 1593 |
| Yes | c | b | a | a | Yes | Yes | Yes | Yes | Yes | Yes | Yes | Srikakulam | c | Thonangi | 1594 |
| Yes | c | a | a | a | Yes | Yes | Yes | Yes | Yes | Yes | Yes | Srikakulam | c | Korni | 1595 |
| a | c | a | a | a | Yes | Yes | Yes | Yes | Yes | Yes | Yes | Srikakulam | c | Jalluvalasa | 1596 |
| b | c | a | a | a | Yes | Yes | Yes | Yes | Yes | Yes | Yes | Srikakulam | c | Thulugu | 1597 |
| b | c | a | a | a | Yes | Yes | Yes | Yes | Yes | Yes | Yes | Srikakulam | c | Nizamabad | 1598 |
| b | c | b | b | b | a | Yes | Yes | Yes | Yes | Yes | Yes | Srikakulam | c | Fakeertakya | 1599 |
| b | c | b | b | b | Yes | Yes | Yes | Yes | Yes | Yes | Yes | Srikakulam | c | Sativada | 1600 |
| a | c | b | b | b | Yes | Yes | Yes | Yes | Yes | Yes | Yes | Srikakulam | c | Raghavapuram | 1601 |
| | | | | | | | | | | | | Srikakulam | c | Seetharamapuram | 1602 |
| a | c | b | b | b | Yes | Yes | Yes | Yes | Yes | Yes | Yes | Srikakulam | c | Kothurusyrigam | 1603 |
| Yes | c | b | Yes | Yes | Yes | Yes | Yes | Yes | Yes | Yes | Yes | Srikakulam | c | Ampolu | 1604 |
| a | b | b | b | b | Yes | Yes | Yes | Yes | Yes | Yes | Yes | Srikakulam | b | Ramachandra Puram | 1605 |
| a | a | a | a | a | Yes | Yes | Yes | Yes | Yes | Yes | Yes | Srikakulam | a | Vadada | 1606 |
| b | b | b | b | b | Yes | Yes | Yes | Yes | Yes | Yes | Yes | Srikakulam | b | Gonti | 1607 |
| a | b | b | b | b | Yes | Yes | Yes | Yes | Yes | Yes | Yes | Srikakulam | b | Deepavali | 1608 |
| Yes | c | Yes | Yes | Yes | Yes | Yes | Yes | Yes | Yes | Yes | Yes | Srikakulam | c | Srikurmam | 1609 |
| a | c | a | a | a | Yes | Yes | Yes | Yes | Yes | Yes | Yes | Srikakulam | c | Jafrabad | 1610 |
| a | c | b | b | b | Yes | Yes | Yes | Yes | Yes | Yes | Yes | Srikakulam | c | Korlam | 1611 |
| b | c | b | b | b | Yes | Yes | Yes | Yes | Yes | Yes | Yes | Srikakulam | c | Vatsavalasa | 1612 |
| 7 | 0 | 2 | 4 | 4 | 23 | 24 | 24 | 24 | 24 | 24 | 24 | | 0 | | |

Census of India 2011- Village Directory
Amenities and Land use (As on 2009)

Name of District : Srikakulam

Location Code No.: 542

Name of Mandal Parishad : Gara

Location Code No.: 0476

| Sl. No. | Name of Village | Land Use | | | | | | | | | | |
|--------------|-------------------|---|----------------------------------|-------------------------------|--|--|-----------------------|---|-----------------|---------------|---------------------------|------------------------------|
| | | Area under different types of land use (in hectares rounded up to one decimal place) | | | | | | | | | | |
| | | Forests | Area under Non-agricultural Uses | Barren and Un-cultivable land | Permanent Pastures and Other Grazing Lands | Land Under Miscellaneous Tree Crops etc. | Culturable Waste Land | Fallow lands other than current fallows | Current Fallows | Net Area Sown | Total Irrigated Land Area | Total Un-irrigated Land Area |
| 1 | 2 | 104 | 105 | 106 | 107 | 108 | 109 | 110 | 111 | 112 | 113 | 114 |
| 1588 | Buravalli | 0 | 67.6 | 10.2 | 0 | 0 | 0 | 0 | 25 | 201.3 | 216.1 | 10.1 |
| 1589 | Ambalavalasa | 0 | 44.5 | 12 | 0 | 0 | 0 | 0 | 5.4 | 260.1 | 261.8 | 3.6 |
| 1590 | Salihundam | 0 | 141.2 | 104.7 | 0 | 0 | 0.1 | 19 | 5.7 | 555.3 | 569.8 | 10.1 |
| 1591 | Gara | 0 | 98.3 | 46.2 | 0 | 0 | 0 | 8 | 18.6 | 355.8 | 378.4 | 4 |
| 1592 | Vomaravalli | 0 | 303.9 | 157.4 | 0 | 0 | 16.2 | 12.9 | 46.9 | 673.6 | 627.3 | 106.2 |
| 1593 | Calingapatnam | 0 | 179.7 | 88.2 | 0 | 0 | 0 | 19 | 163.1 | 201 | 306.8 | 76.3 |
| 1594 | Thonangi | 103.3 | 180 | 76.9 | 0 | 34 | 26.3 | 33.2 | 0 | 301.3 | 207.2 | 127.3 |
| 1595 | Korni | 0 | 27.5 | 10.9 | 0 | 0 | 0 | 4.4 | 3.6 | 248.5 | 239.6 | 17 |
| 1596 | Jalluvalasa | 0 | 9.3 | 2.4 | 0 | 0 | 0 | 0 | 3.6 | 53.6 | 54.5 | 2.8 |
| 1597 | Thulugu | 0 | 79 | 17.8 | 0 | 0 | 0.1 | 0 | 107.2 | 313.9 | 295.4 | 125.6 |
| 1598 | Nizamabad | 0 | 44.3 | 8.5 | 0 | 0 | 0.2 | 14.1 | 9.8 | 184.1 | 175.6 | 32.4 |
| 1599 | Fakeertakya | 0 | 3.2 | 0 | 0 | 0 | 0 | 0 | 21.4 | 16.3 | 6.1 | 31.7 |
| 1600 | Sativada | 0 | 32.8 | 8.5 | 0 | 0 | 0 | 18.6 | 75.7 | 195.4 | 108.5 | 181.3 |
| 1601 | Raghavapuram | 0 | 3.7 | 0 | 0 | 0 | 0.1 | 0 | 0.3 | 39 | 36.4 | 2.8 |
| 1602 | Seetharamapuram | 0 | 2.9 | 0.8 | 0 | 0 | 0 | 0 | 13.3 | 39 | 37.6 | 14.6 |
| 1603 | Kothurusyigam | 0 | 41.9 | 11.7 | 0 | 0 | 0 | 8.5 | 3.2 | 254.6 | 230.7 | 35.7 |
| 1604 | Ampolu | 0 | 337 | 80.1 | 0 | 0 | 0 | 0 | 437.7 | 1471.2 | 1445.6 | 463.3 |
| 1605 | Ramachandra Puram | 0 | 105 | 30 | 0 | 0 | 0 | 0 | 61 | 155 | 109 | 107.1 |
| 1606 | Vadada | 0 | 147 | 0 | 0 | 0 | 0 | 6.1 | 21.4 | 825.6 | 823.2 | 29.8 |
| 1607 | Gonti | 0 | 25.1 | 2.4 | 0 | 0 | 0 | 5.7 | 48.1 | 142.7 | 124.6 | 71.8 |
| 1608 | Deepavali | 0 | 31 | 4.4 | 0 | 0 | 0 | 0 | 4.6 | 102.9 | 82.6 | 24.9 |
| 1609 | Srikurmam | 0 | 267.5 | 49 | 325.8 | 43.3 | 0 | 130 | 806.5 | 2065 | 1229 | 1772.4 |
| 1610 | Jafrabad | 0 | 36.8 | 15 | 0 | 0 | 0 | 0 | 63.5 | 264.7 | 172.8 | 155.4 |
| 1611 | Korlam | 0 | 0 | 35.2 | 0 | 0 | 0 | 40.9 | 4 | 409.9 | 281.7 | 173.1 |
| 1612 | Vatsavalasa | 0 | 12.1 | 14.6 | 0 | 0 | 0 | 91.5 | 201.5 | 398.3 | 101.6 | 589.7 |
| Total | | 103.3 | 2221.3 | 786.9 | 325.8 | 77.3 | 43 | 411.9 | 2151.1 | 9728.1 | 8121.9 | 4169 |

**Census of India 2011- Village Directory
Amenities and Land use (As on 2009)**

Name of District : Srikakulam

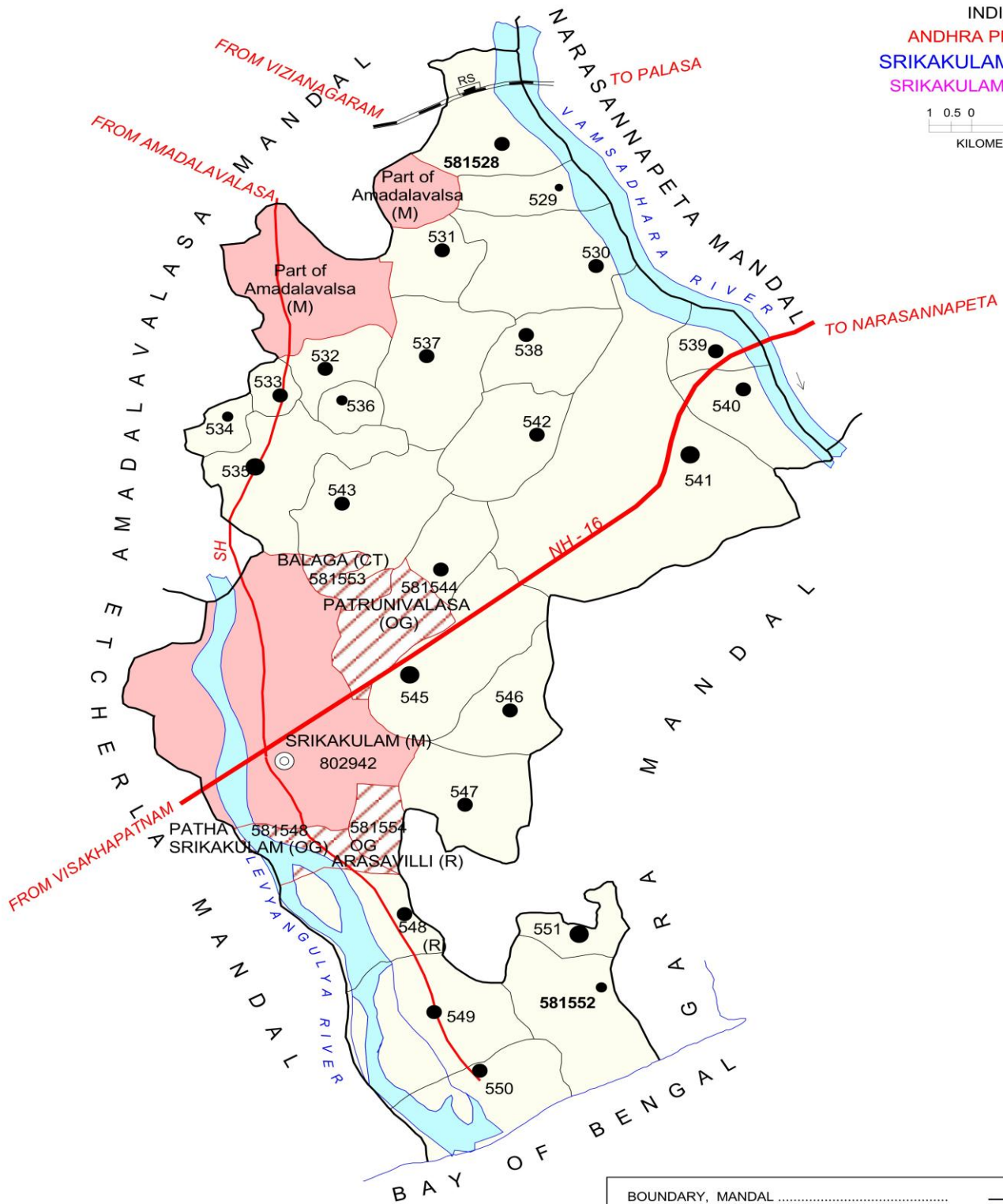
Location Code No.: 542

Name of Mandal Parishad : Gara

Location Code No.: 0476

| Land Use | | | | | Name of three most important commodities manufactured | | | Name of Village | Sl. No. | | | | | |
|--|------------------------|------------------|-----------------|-----------|---|--------|-------|-----------------|---------|-----|-----|-----|-------------------|------|
| Area irrigated by source (in hectare). | | | | | First | Second | Third | | | | | | | |
| Canals (C) | Wells/Tube-wells(W/TW) | Tanks/Lakes(T/L) | Water Falls(WF) | Others(O) | 115 | 116 | 117 | 118 | 119 | 120 | 121 | 122 | 2 | 1 |
| 182.1 | 34 | 0 | 0 | 0 | | | | | | | | | Buravalli | 1588 |
| 242.8 | 19 | 0 | 0 | 0 | | | | | | | | | Ambalavalasa | 1589 |
| 481.6 | 88.2 | 0 | 0 | 0 | | | | | | | | | Salihundam | 1590 |
| 317.3 | 61.1 | 0 | 0 | 0 | | | | | | | | | Gara | 1591 |
| 616.8 | 10.5 | 0 | 0 | 0 | | | | | | | | | Vomaravalli | 1592 |
| 301.5 | 5.3 | 0 | 0 | 0 | | | | | | | | | Calingapatnam | 1593 |
| 206.4 | 0.8 | 0 | 0 | 0 | | | | | | | | | Thonangi | 1594 |
| 207.6 | 32 | 0 | 0 | 0 | | | | | | | | | Korni | 1595 |
| 54.5 | 0 | 0 | 0 | 0 | | | | | | | | | Jalluvalasa | 1596 |
| 270.3 | 25.1 | 0 | 0 | 0 | | | | | | | | | Thulugu | 1597 |
| 91.9 | 67.6 | 16.2 | 0 | 0 | | | | | | | | | Nizamabad | 1598 |
| 0 | 0.4 | 5.7 | 0 | 0 | | | | | | | | | Fakeertakya | 1599 |
| 87 | 21.4 | 0 | 0 | 0 | | | | | | | | | Sativada | 1600 |
| 28.7 | 7.7 | 0 | 0 | 0 | | | | | | | | | Raghavapuram | 1601 |
| 35.2 | 2.4 | 0 | 0 | 0 | | | | | | | | | Seetharamapuram | 1602 |
| 198.3 | 32.4 | 0 | 0 | 0 | | | | | | | | | Kothurusyigam | 1603 |
| 1307.2 | 138.4 | 0 | 0 | 0 | | | | | | | | | Ampolu | 1604 |
| 83.9 | 8.1 | 17 | 0 | 0 | | | | | | | | | Ramachandra Puram | 1605 |
| 725.6 | 97.5 | 0 | 0 | 0 | | | | | | | | | Vadada | 1606 |
| 117.4 | 7.3 | 0 | 0 | 0 | | | | | | | | | Gonti | 1607 |
| 76.1 | 6.5 | 0 | 0 | 0 | | | | | | | | | Deepavali | 1608 |
| 916.2 | 219.3 | 93.5 | 0 | 0 | | | | | | | | | Srikurmam | 1609 |
| 120.6 | 8.9 | 43.3 | 0 | 0 | | | | | | | | | Jafrabad | 1610 |
| 259.4 | 22.3 | 0 | 0 | 0 | | | | | | | | | Korlam | 1611 |
| 83 | 4.4 | 14.2 | 0 | 0 | | | | | | | | | Vatsavalasa | 1612 |
| 7011.4 | 920.6 | 189.9 | 0 | 0 | | | | | | | | | | |

INDIA
 ANDHRA PRADESH
 SRIKAKULAM MANDAL
 SRIKAKULAM DISTRICT



AREA : 136.41 Sq. Kms.
 POPULATION : 220332
 No. OF TOWNS : 2
 No OF OUT GROWTH: 1
 No. OF VILLAGES : 25
 DISTANCE FROM Dist.H.Qtrs.
 TO MANDAL : 0 Kms.

Note : - Balaga (R) (553) is fully included in Balaga CT.
 Patrunivalasa (544), Pathasrikakulam (R) (548)
 are partly and Arasavilli (R) (554) is fully OGS to
 Srikakulam (M)

| | |
|---|--------|
| BOUNDARY, MANDAL | |
| " VILLAGE WITH MDDS CODE | 573969 |
| HEADQUARTERS: DISTRICT/MANDAL | / |
| POPULATION SIZE OF VILLAGES: 200-499, 500-999, 1000-4999, 5000 AND ABOVE ... | |
| STATUTORY TOWN WITH MDDS CODE | 802918 |
| CENSUS TOWN WITH MDDS CODE | 574175 |
| OUT GROWTH WITH MDDS CODE | 574174 |
| NATIONAL HIGHWAY | NH-16 |
| STATE HIGHWAY | SH |
| RAILWAYLINE WITH STATION, BROAD GAUGE.. | RS |
| RIVER/STREAM | |

**ALPHABETICAL LIST OF VILLAGES (MANDAL PARISHAD WISE)
SRIKAKULAM DISTRICT**

| Sl. No. | Name of Village | 2011 Census Location Code No. | 2001 Census Location Code No. |
|---|----------------------------|----------------------------------|----------------------------------|
| 1 | 2 | 3 | 4 |
| Name of Mandal Parishad : Srikakulam | | | |
| Name of Mandal : Srikakulam (0034) | | | |
| 1 | Alikam | 2854204802581538 | 2811003401254600 |
| 2 | Balivada | 2854204802581552 | 2811003401256200 |
| 3 | Batteru | 2854204802581529 | 2811003401253700 |
| 4 | Byri | 2854204802581540 | 2811003401254800 |
| 5 | Byrivanipeta | 2854204802581531 | 2811003401253900 |
| 6 | Gudem | 2854204802581543 | 2811003401255100 |
| 7 | Ippili | 2854204802581551 | 2811003401256100 |
| 8 | Kallepalle | 2854204802581549 | 2811003401255900 |
| 9 | Karajada | 2854204802581539 | 2811003401254700 |
| 10 | Lankam | 2854204802581532 | 2811003401254000 |
| 11 | Lingalavalasa | 2854204802581536 | 2811003401254400 |
| 12 | Mofusbandar | 2854204802581550 | 2811003401256000 |
| 13 | Naira | 2854204802581530 | 2811003401253800 |
| 14 | Pathasrikakulam (R) (Part) | 2854204802581548 | 2811003401255800 |
| 15 | Patrunivalasa (Part) | 2854204802581544 | 2811003401255300 |
| 16 | Peddapadu | 2854204802581545 | 2811003401255400 |
| 17 | Ponnam | 2854204802581528 | 2811003401253600 |
| 18 | Ragolu | 2854204802581535 | 2811003401254300 |
| 19 | Ragolupeta | 2854204802581534 | 2811003401254200 |
| 20 | Sanivada | 2854204802581546 | 2811003401255500 |
| 21 | Silagamsingivalasa | 2854204802581537 | 2811003401254500 |
| 22 | Singupuram | 2854204802581541 | 2811003401254900 |
| 23 | Thandemvalasa | 2854204802581542 | 2811003401255000 |
| 24 | Vakalavalasa | 2854204802581533 | 2811003401254100 |
| 25 | Voppangi | 2854204802581547 | 2811003401255600 |

**Census of India 2011- Village Directory
Amenities and Land use (As on 2009)**

Name of District : Srikakulam

Location Code No.: 542

Name of Mandal Parishad : Srikakulam

Location Code No.: 0477

| Sl. No. | Name of Village | Location code no. | Total area of the village (in hectares rounded up to one decimal place) | Total population (2011 census) | Number of households (2011 census) | Number of educational amenities available (If not available within the village, the distance range code viz; a for < 5 Kms, b for 5-10 Kms and c for 10+ kms of nearest place where facility is available is given). | | | | | | | | | |
|---------|----------------------|-------------------|--|----------------------------------|------------------------------------|--|--------------------|-------------------|----------------------|------------------------------|---|-------------------------|----------------------|---------------------------|------------------|
| | | | | | | Pre-Primary school (PP) | Primary school (P) | Middle school (M) | Secondary School (S) | Senior Secondary school (SS) | Degree college of arts science & commerce (ASC) | Engineering college(EC) | Medical college (MC) | Management institute (MI) | Polytechnic (Pt) |
| 1 | 2 | 3 | 4 | 5 | 6 | 7 | 8 | 9 | 10 | 11 | 12 | 13 | 14 | 15 | 16 |
| 1613 | Ponnam | 581528 | 661 | 3372 | 953 | b | 4 | 2 | 1 | b | b | c | c | c | b |
| 1614 | Batteru | 581529 | 224 | 475 | 133 | b | 2 | a | a | b | b | c | a | c | b |
| 1615 | Naira | 581530 | 608 | 1993 | 519 | b | 3 | 1 | b | b | b | b | a | b | b |
| 1616 | Byrivaniapeta | 581531 | 208 | 1226 | 298 | a | 1 | 1 | a | a | a | c | c | c | c |
| 1617 | Lankam | 581532 | 249 | 1094 | 288 | a | 1 | 1 | a | a | a | a | b | b | b |
| 1618 | Vakalavalasa | 581533 | 75 | 1000 | 266 | a | 1 | 1 | a | b | b | b | a | b | b |
| 1619 | Ragolupeta | 581534 | 79 | 599 | 149 | a | 1 | a | a | a | b | a | a | b | b |
| 1620 | Ragolu | 581535 | 639 | 5148 | 1343 | 1 | 5 | 3 | 3 | b | b | c | 1 | 1 | b |
| 1621 | Lingalavalasa | 581536 | 113 | 574 | 141 | a | 1 | a | b | b | b | c | a | b | b |
| 1622 | Silagamsingivalasa | 581537 | 532 | 3347 | 820 | a | 4 | 1 | 1 | a | a | c | c | c | c |
| 1623 | Alikam | 581538 | 369 | 2451 | 571 | b | 4 | 2 | b | b | b | b | c | b | b |
| 1624 | Karajada | 581539 | 232 | 1819 | 460 | a | 1 | a | a | a | c | a | c | a | c |
| 1625 | Byri | 581540 | 320 | 2244 | 554 | a | 1 | a | 1 | a | a | a | c | a | c |
| 1626 | Singupuram | 581541 | 2000 | 12273 | 2774 | 1 | 10 | 3 | 2 | 1 | 1 | 1 | b | 1 | b |
| 1627 | Thandemvalasa | 581542 | 451 | 2904 | 689 | a | 2 | 2 | a | b | b | a | b | c | b |
| 1628 | Gudem | 581543 | 579 | 3493 | 868 | a | 3 | 1 | a | b | b | c | a | a | b |
| 1629 | Patrunivalasa (Part) | 581544 | 695 | 2277 | 574 | a | 1 | 1 | 1 | a | a | a | a | a | a |
| 1630 | Peddapadu | 581545 | 687 | 7972 | 1798 | 1 | 5 | 2 | a | b | b | b | b | b | b |
| 1631 | Sanivada | 581546 | 388 | 1805 | 480 | b | 1 | a | a | b | b | b | b | b | b |
| 1632 | Voppangi | 581547 | 466 | 4505 | 1138 | b | 2 | 1 | 1 | b | b | c | b | b | b |

**Census of India 2011- Village Directory
Amenities and Land use (As on 2009)**

Name of District : Srikakulam

Location Code No.: 542

Name of Mandal Parishad : Srikakulam

Location Code No.: 0477

| Number of educational amenities available (If not available within the village, the distance range code viz; a for <5 Kms, b for 5-10 Kms and c for 10+ kms of nearest place where facility is available is given). | | | | Number of Medical Amenities available. (If not available within the village, the distance range code viz; a for < 5 Kms, b for 5-10 Kms and c for 10+ kms of nearest place where facility is available is given). | | | | | | | | | | Name of Village | Sl. No. | |
|---|-----------------------------------|-----------------------------------|------------------|---|-----------------------------|---------------------------------|--|--------------------|--------------------------|------------------------------------|----------------|--------------------------|----------------------------|-----------------|----------------------|-----------------------------|
| Vocational training school /ITI | Non-formal training centre (NFTC) | Special school for disabled (SSD) | Others (specify) | Community health centre (CHC) | Primary health centre (PHC) | Primary health sub centre (PHS) | Maternity and child welfare centre (MCW) | T. B. clinic (TBC) | Hospital-allopathic (HA) | Hospital-alternative medicine (HO) | Dispensary (D) | Veterinary hospital (VH) | Mobile health clinic (MHC) | | | Family welfare centre (FWC) |
| 17 | 18 | 19 | 20 | 21 | 22 | 23 | 24 | 25 | 26 | 27 | 28 | 29 | 30 | 31 | 2 | 1 |
| b | c | c | | b | b | 1 | c | c | c | c | b | 1 | a | c | Ponnam | 1613 |
| b | a | c | | b | b | a | c | c | c | c | b | b | b | c | Batteru | 1614 |
| b | b | c | | a | a | a | c | c | c | c | a | b | 1 | c | Naira | 1615 |
| a | a | c | | a | c | a | c | c | c | c | a | b | a | c | Byrivanipecta | 1616 |
| a | a | b | | c | c | b | b | b | b | b | a | a | 1 | b | Lankam | 1617 |
| b | b | b | | b | b | a | b | b | b | b | b | b | 1 | b | Vakalavalasa | 1618 |
| b | b | b | | b | b | a | b | b | b | b | b | b | a | b | Ragolupeta | 1619 |
| b | b | b | | b | b | 1 | b | b | b | b | b | 1 | a | b | Ragolu | 1620 |
| b | b | b | | c | c | a | b | b | b | b | a | 1 | b | b | Lingalavalasa | 1621 |
| c | c | c | | c | b | 1 | c | c | c | c | c | a | a | c | Silagamsingivalasa | 1622 |
| b | b | c | | b | b | b | c | c | c | c | b | b | 1 | c | Alikam | 1623 |
| c | c | c | | b | a | 1 | c | c | c | c | b | 1 | a | c | Karajada | 1624 |
| c | c | c | | a | b | a | c | c | c | c | a | a | 1 | c | Byri | 1625 |
| b | b | b | | b | 1 | 1 | b | b | b | b | 1 | 1 | a | b | Singupuram | 1626 |
| 1 | b | b | | b | a | 1 | b | b | b | b | a | a | a | b | Thandemvalasa | 1627 |
| b | a | b | | c | c | a | b | b | b | b | b | a | 1 | b | Gudem | 1628 |
| a | a | a | | a | b | 1 | a | a | a | b | b | 1 | a | a | Patrunivalasa (Part) | 1629 |
| b | b | b | | a | b | 1 | b | b | b | a | c | a | b | b | Peddapadu | 1630 |
| b | b | b | | a | a | a | b | b | b | a | a | a | a | b | Sanivada | 1631 |
| b | b | b | | b | b | 2 | b | b | b | b | a | 1 | a | b | Voppangi | 1632 |

**Census of India 2011- Village Directory
Amenities and Land use (As on 2009)**

Name of District : Srikakulam

Location Code No.: 542

Name of Mandal Parishad : Srikakulam

Location Code No.: 0477

| Sl. No. | Name of Village | Number of Non-Government Medical Amenities available. | | | | | | | Availability of drinking water - Yes / No | | | | | | | | |
|---------|----------------------|---|---------------------------------------|--|-------------------------------------|---|---------------|--------|---|---------------------------------------|-----------|------------------------|--------|---------------|--------------------|--------|--|
| | | Charitable non Govt. hospital/Nursing home. | Medical practitioner with MBBS Degree | Medical practitioner with other degree | Medical practitioner with no degree | Traditional practitioner and faith healer | Medicine Shop | Others | Tap water (Treated/Untreated) | Well water (Covered / Uncovered well) | Hand Pump | Tube wells / Bore well | Spring | River / Canal | Tank / Pond / Lake | Others | |
| 1 | 2 | 32 | 33 | 34 | 35 | 36 | 37 | 38 | 39 | 40 | 41 | 42 | 43 | 44 | 45 | 46 | |
| 1613 | Ponnam | 0 | 0 | 0 | 2 | 0 | 0 | 0 | Yes | Yes | Yes | No | No | Yes | No | No | |
| 1614 | Batteru | 0 | 0 | 1 | 1 | 0 | 0 | 0 | No | Yes | Yes | No | No | Yes | No | No | |
| 1615 | Naira | 0 | 0 | 1 | 0 | 0 | 0 | 0 | No | Yes | Yes | No | No | Yes | Yes | No | |
| 1616 | Byrivanipeta | 0 | 0 | 0 | 0 | 0 | 0 | 0 | No | Yes | Yes | No | No | No | No | No | |
| 1617 | Lankam | 0 | 0 | 0 | 1 | 0 | 0 | 0 | No | Yes | Yes | No | No | No | No | No | |
| 1618 | Vakalavalasa | 0 | 0 | 0 | 2 | 0 | 0 | 0 | No | Yes | Yes | No | No | No | No | No | |
| 1619 | Ragolupeta | 0 | 0 | 0 | 0 | 0 | 0 | 0 | No | Yes | Yes | No | No | No | Yes | No | |
| 1620 | Ragolu | 0 | 1 | 2 | 4 | 2 | 2 | 0 | Yes | Yes | Yes | No | No | No | Yes | Yes | |
| 1621 | Lingalavalasa | 0 | 0 | 0 | 0 | 0 | 0 | 0 | No | Yes | Yes | No | No | No | No | No | |
| 1622 | Silagamsingivalasa | 0 | 0 | 0 | 1 | 0 | 1 | 0 | No | Yes | Yes | No | No | No | No | No | |
| 1623 | Alikam | 0 | 0 | 0 | 0 | 0 | 0 | 0 | Yes | Yes | Yes | No | No | No | Yes | No | |
| 1624 | Karajada | 0 | 0 | 0 | 3 | 2 | 0 | 0 | Yes | Yes | Yes | Yes | No | Yes | Yes | No | |
| 1625 | Byri | 0 | 0 | 0 | 0 | 0 | 1 | 0 | No | Yes | Yes | No | No | Yes | No | No | |
| 1626 | Singupuram | 0 | 0 | 2 | 3 | 2 | 3 | 0 | Yes | Yes | Yes | Yes | No | No | No | No | |
| 1627 | Thandemvalasa | 0 | 0 | 0 | 3 | 0 | 1 | 0 | Yes | Yes | Yes | No | No | No | No | Yes | |
| 1628 | Gudem | 0 | 0 | 0 | 4 | 0 | 0 | 0 | No | Yes | Yes | No | No | Yes | Yes | No | |
| 1629 | Patrunivalasa (Part) | 0 | 0 | 0 | 0 | 0 | 3 | 0 | Yes | Yes | Yes | No | No | No | No | No | |
| 1630 | Peddapadu | 0 | 0 | 0 | 3 | 0 | 2 | 0 | Yes | Yes | Yes | No | No | No | No | No | |
| 1631 | Sanivada | 0 | 1 | 1 | 0 | 0 | 0 | 0 | No | Yes | Yes | No | No | No | Yes | Yes | |
| 1632 | Voppangi | 0 | 0 | 0 | 2 | 0 | 2 | 0 | Yes | Yes | Yes | No | No | No | Yes | No | |

**Census of India 2011- Village Directory
Amenities and Land use (As on 2009)**

Name of District : Srikakulam

Location Code No.: 542

Name of Mandal Parishad : Srikakulam

Location Code No.: 0477

| Availability of toilet & others Yes / No | | | | Communication and transport facilities (If amenities available code -Yes is given except for Village Pin Code .If not available within the village , the distance range code viz; a for < 5 Kms, b for 5-10 Kms and c for 10+ kms of nearest place where facility is available is given). | | | | | | | | | Name of Village | Sl. No. |
|---|----------------------------------|---|--|---|-----------------------|--------------------------------|------------------|-------------------------|--------------------------|-----------------------|---|----------------------|-----------------|---------|
| Community toilet including bath. | Community toilet excluding bath. | Rural sanitary mart or sanitary hardware outlet available near the village. | Community bio- gas or recycle of waste for productive use. | Post office(PO) | Sub post office (SPO) | Post & Telegraph office (P&TO) | Village Pin Code | Telephones (Land lines) | Public call office (PCO) | Mobile phone coverage | Internet cafes/ Common service centre (CSC) | | | |
| 47 | 48 | 49 | 50 | 51 | 52 | 53 | 54 | 55 | 56 | 57 | 58 | 2 | 1 | |
| No | No | No | No | b | Yes | b | 532185 | Yes | Yes | Yes | b | Ponnam | 1613 | |
| No | No | No | No | a | Yes | b | 532185 | Yes | Yes | Yes | b | Batteru | 1614 | |
| No | No | No | No | b | Yes | b | 532185 | Yes | Yes | Yes | b | Naira | 1615 | |
| No | No | No | No | b | a | b | 532005 | Yes | Yes | Yes | a | Byrivanipecta | 1616 | |
| No | No | No | No | a | a | b | 532484 | Yes | Yes | Yes | a | Lankam | 1617 | |
| No | No | No | No | b | a | b | 532484 | Yes | Yes | Yes | b | Vakalavalasa | 1618 | |
| No | No | No | No | a | Yes | a | 532484 | Yes | Yes | Yes | a | Ragolupeta | 1619 | |
| No | Yes | No | No | Yes | a | a | 532484 | Yes | Yes | Yes | Yes | Ragolu | 1620 | |
| No | No | No | No | a | a | b | 532404 | b | b | Yes | b | Lingalavalasa | 1621 | |
| No | No | No | No | a | a | a | 532185 | Yes | Yes | Yes | a | Silagamsingivalasa | 1622 | |
| No | No | Yes | No | b | Yes | b | 532185 | Yes | Yes | Yes | b | Alikam | 1623 | |
| No | No | No | No | a | a | a | 532405 | Yes | Yes | Yes | a | Karajada | 1624 | |
| No | No | No | No | a | Yes | a | 532405 | Yes | Yes | Yes | b | Byri | 1625 | |
| No | Yes | No | No | Yes | a | Yes | 532185 | Yes | Yes | Yes | b | Singupuram | 1626 | |
| No | No | No | No | a | Yes | a | 532185 | Yes | Yes | Yes | b | Thandemvalasa | 1627 | |
| No | No | No | No | Yes | a | b | 532484 | Yes | Yes | Yes | a | Gudem | 1628 | |
| No | No | No | Yes | a | Yes | a | 532401 | Yes | Yes | Yes | a | Patrunivalasa (Part) | 1629 | |
| No | Yes | No | No | Yes | a | b | 532401 | Yes | Yes | Yes | b | Peddapadu | 1630 | |
| No | No | No | No | a | Yes | b | 532401 | Yes | Yes | Yes | a | Sanivada | 1631 | |
| No | No | No | No | b | a | b | 532401 | Yes | Yes | Yes | b | Voppangi | 1632 | |

**Census of India 2011- Village Directory
Amenities and Land use (As on 2009)**

Name of District : Srikakulam

Location Code No.: 542

Name of Mandal Parishad : Srikakulam

Location Code No.: 0477

| Sl. No. | Name of Village | Communication and transport facilities (If amenities available code -Yes is given except for Village Pin Code, If not available within the village, the distance range code viz; a for < 5 Kms, b for 5-10 Kms and c for 10+ kms of nearest place where facility is available is given). | | | | | | | | |
|---------|----------------------|--|--------------------------------|------------------|---------------------|----------------|----------|---|-------------------------|--------------------------|
| | | Private courier facility | Bus service (Public & Private) | Railway stations | Auto/Modified Autos | Taxis and Vans | Tractors | Cycle-pulled rickshaws(Manual & Machine driven) | Carts driven by animals | Sea /River ferry service |
| 1 | 2 | 59 | 60 | 61 | 62 | 63 | 64 | 65 | 66 | 67 |
| 1613 | Ponnam | c | b | b | Yes | b | Yes | Yes | Yes | |
| 1614 | Batteru | c | b | b | Yes | b | Yes | Yes | Yes | |
| 1615 | Naira | c | a | b | Yes | Yes | Yes | Yes | Yes | |
| 1616 | Byrivanipeta | c | a | a | Yes | a | a | | a | |
| 1617 | Lankam | b | Yes | a | a | a | a | Yes | Yes | |
| 1618 | Vakalavalasa | b | Yes | b | Yes | b | b | Yes | Yes | |
| 1619 | Ragolupeta | b | a | b | Yes | a | Yes | Yes | Yes | |
| 1620 | Ragolu | b | Yes | b | Yes | Yes | Yes | Yes | Yes | |
| 1621 | Lingalavalasa | b | a | b | a | b | b | | b | |
| 1622 | Silagamsingivalasa | c | Yes | a | Yes | a | a | | a | |
| 1623 | Alikam | c | Yes | b | Yes | b | Yes | | a | |
| 1624 | Karajada | c | Yes | c | Yes | c | Yes | | Yes | |
| 1625 | Byri | c | Yes | c | a | c | a | | b | |
| 1626 | Singupuram | b | Yes | b | Yes | b | Yes | | Yes | |
| 1627 | Thandemvalasa | b | a | c | Yes | b | Yes | Yes | Yes | |
| 1628 | Gudem | b | a | c | Yes | a | Yes | Yes | Yes | |
| 1629 | Patrunivalasa (Part) | a | a | c | Yes | Yes | Yes | Yes | Yes | |
| 1630 | Peddapadu | b | Yes | b | Yes | b | Yes | Yes | b | |
| 1631 | Sanivada | b | a | b | a | a | a | Yes | a | |
| 1632 | Voppangi | b | Yes | c | Yes | b | Yes | Yes | Yes | |

**Census of India 2011- Village Directory
Amenities and Land use (As on 2009)**

Name of District : Srikakulam

Location Code No.: 542

Name of Mandal Parishad : Srikakulam

Location Code No.: 0477

| Village connected to highways,village roads, banks & credit societies (If amenities available code -Yes is given, If not available within the village , the distance range code viz; a for < 5 Kms, b for 5-10 Kms and c for 10+ kms of nearest place where facility is available is given). | | | | | | | | | | | | Name of Village | Sl. No. |
|--|--------------------------------|--|-----------------------------------|-------------|----------------|----------------------------------|--------------------------------------|----------------|---------------------------------|-----|-------------------------------|----------------------|---------|
| Connected to national highway(NH) | Connected to state highway(SH) | Connected to major district road (MDR) | Connected to others district road | Pucca roads | Kutchcha roads | Water bounded macadam(WBM) roads | Navigable waterway (river/canal)(NW) | Footpaths (FP) | Commercial & Co-operative Banks | ATM | Agricultural Credit Societies | | |
| 68 | 69 | 70 | 71 | 72 | 73 | 74 | 75 | 76 | 77 | 78 | 79 | 2 | 1 |
| c | c | c | Yes | Yes | Yes | Yes | | Yes | b | b | b | Ponnam | 1613 |
| c | b | c | Yes | b | Yes | c | | Yes | b | b | b | Batteru | 1614 |
| b | b | c | Yes | Yes | Yes | b | | Yes | Yes | b | b | Naira | 1615 |
| b | b | c | Yes | Yes | Yes | c | | Yes | a | a | c | Byrivanipecta | 1616 |
| a | a | c | Yes | Yes | Yes | b | | Yes | a | a | a | Lankam | 1617 |
| b | Yes | c | Yes | Yes | Yes | c | | Yes | b | b | b | Vakalavalasa | 1618 |
| b | a | c | Yes | Yes | Yes | b | | Yes | a | b | b | Ragolupeta | 1619 |
| a | Yes | c | Yes | Yes | Yes | Yes | | Yes | Yes | b | b | Ragolu | 1620 |
| a | a | c | Yes | Yes | Yes | b | | Yes | b | b | b | Lingalavalasa | 1621 |
| b | b | c | Yes | Yes | Yes | Yes | | Yes | a | a | a | Silagamsingivalasa | 1622 |
| a | a | c | Yes | Yes | Yes | b | | Yes | a | b | b | Alikam | 1623 |
| Yes | Yes | c | Yes | Yes | Yes | b | | Yes | Yes | c | c | Karajada | 1624 |
| Yes | Yes | c | Yes | Yes | Yes | b | | Yes | a | c | c | Byri | 1625 |
| Yes | Yes | c | Yes | Yes | Yes | Yes | | Yes | Yes | b | b | Singupuram | 1626 |
| b | b | c | Yes | Yes | Yes | Yes | | Yes | a | b | b | Thandemvalasa | 1627 |
| a | a | c | Yes | Yes | Yes | Yes | | Yes | a | b | b | Gudem | 1628 |
| Yes | b | c | Yes | Yes | Yes | b | | Yes | a | a | a | Patrunivalasa (Part) | 1629 |
| Yes | b | c | Yes | Yes | Yes | Yes | | Yes | a | a | a | Peddapadu | 1630 |
| b | a | c | Yes | Yes | Yes | c | | Yes | a | b | a | Sanivada | 1631 |
| b | a | c | Yes | Yes | Yes | Yes | | Yes | b | b | b | Voppangi | 1632 |

**Census of India 2011- Village Directory
Amenities and Land use (As on 2009)**

Name of District : Srikakulam

Location Code No.: 542

Name of Mandal Parishad : Srikakulam

Location Code No.: 0477

| Sl. No. | Name of Village | Availability of miscellaneous facilities (If amenities available code -Yes is given, If not available within the village, the distance range code viz; a for < 5 Kms, b for 5-10 Kms and c for 10+ kms of nearest place where facility is available is given). | | | | | | | | | |
|---------|----------------------|--|---------------------------------------|-------------------------|-------------|--------------------------------|---|--|------------------------------|--|----------------------------------|
| | | Self-Help Group (SHG) | Public distribution system (PDS) shop | Mandis / Regular market | Weekly Haat | Agricultural marketing society | Integrated Child Development Scheme (Nutritional Centres) | Anganwadi Centre (Nutritional Centres) | Others (Nutritional Centres) | ASHA (Accredited Social Health Activist) | Community centre with/without TV |
| 1 | 2 | 80 | 81 | 82 | 83 | 84 | 85 | 86 | 87 | 88 | 89 |
| 1613 | Ponnam | Yes | Yes | a | b | b | c | Yes | Yes | Yes | Yes |
| 1614 | Batteru | Yes | Yes | Yes | b | b | c | Yes | Yes | Yes | b |
| 1615 | Naira | Yes | Yes | b | b | b | c | Yes | Yes | Yes | b |
| 1616 | Byrivanipeta | Yes | Yes | Yes | b | b | c | Yes | Yes | Yes | b |
| 1617 | Lankam | Yes | Yes | a | a | a | b | Yes | Yes | Yes | Yes |
| 1618 | Vakalavalasa | Yes | Yes | b | b | b | b | Yes | Yes | Yes | Yes |
| 1619 | Ragolupeta | Yes | a | b | b | b | b | Yes | Yes | Yes | Yes |
| 1620 | Ragolu | Yes | Yes | a | a | b | b | Yes | Yes | Yes | Yes |
| 1621 | Lingalavalasa | Yes | b | a | a | b | b | b | Yes | b | b |
| 1622 | Silagamsingivalasa | Yes | Yes | Yes | a | a | c | Yes | Yes | Yes | a |
| 1623 | Alikam | Yes | Yes | a | a | b | c | Yes | Yes | Yes | b |
| 1624 | Karajada | Yes | Yes | b | c | c | c | Yes | Yes | Yes | c |
| 1625 | Byri | Yes | Yes | a | c | c | c | Yes | Yes | Yes | b |
| 1626 | Singupuram | Yes | Yes | Yes | b | b | b | Yes | Yes | Yes | Yes |
| 1627 | Thandemvalasa | Yes | Yes | a | a | b | b | Yes | Yes | Yes | b |
| 1628 | Gudem | Yes | Yes | Yes | b | b | b | Yes | Yes | Yes | a |
| 1629 | Patrunitalasa (Part) | Yes | Yes | a | a | a | a | Yes | Yes | Yes | Yes |
| 1630 | Peddapadu | Yes | Yes | Yes | a | a | b | Yes | Yes | a | a |
| 1631 | Sanivada | Yes | Yes | b | b | b | b | Yes | Yes | Yes | b |
| 1632 | Voppangi | Yes | Yes | Yes | b | b | b | Yes | Yes | Yes | b |

**Census of India 2011- Village Directory
Amenities and Land use (As on 2009)**

Name of District : Srikakulam

Location Code No.: 542

Name of Mandal Parishad : Srikakulam

Location Code No.: 0477

| Availability of miscellaneous facilities (If amenities available code -Yes is given, If not available within the village, the distance range code viz; a for < 5 Kms, b for 5-10 Kms and c for 10+ kms of nearest place where facility is available is given). | | | | | | | | Availability of electricity (Yes/No) | | | | Nearest Town | | Name of Village | Sl. No. |
|--|---------------------------------|---------------------|----------------|---------------------|------------------|--------------------------|-----------------------------------|--------------------------------------|---|--------------------------------------|--------------------------------|---------------|---|----------------------|---------|
| Sports Field, | Sports Club / Recreation Centre | Cinema / Video Hall | Public Library | Public Reading Room | Newspaper Supply | Assembly Polling station | Birth & Death Registration Office | Power Supply for Domestic Use (ED) | Power Supply for Agricultural Use (EAG) | Power Supply for Commercial Use (EC) | Power Supply for All Uses (EA) | Name | Distance range code i.e. a for <5 Kms, b for 5-10 Kms and c for 10+ kms | | |
| 90 | 91 | 92 | 93 | 94 | 95 | 96 | 97 | 98 | 99 | 100 | 101 | 102 | 103 | 2 | 1 |
| Yes | b | b | b | c | Yes | Yes | Yes | Yes | Yes | Yes | Yes | Amadalavalasa | b | Ponnam | 1613 |
| a | b | b | b | b | Yes | Yes | Yes | Yes | Yes | Yes | Yes | Amadalavalasa | b | Batteru | 1614 |
| b | b | b | b | b | Yes | Yes | Yes | Yes | Yes | Yes | Yes | Amadalavalasa | b | Naira | 1615 |
| b | a | a | a | a | Yes | Yes | Yes | Yes | Yes | Yes | Yes | Amadalavalasa | a | Byrivanipeta | 1616 |
| b | a | a | a | b | Yes | Yes | Yes | Yes | Yes | Yes | Yes | Amadalavalasa | a | Lankam | 1617 |
| b | b | b | b | b | Yes | Yes | Yes | Yes | Yes | Yes | Yes | Srikakulam | b | Vakalavalasa | 1618 |
| a | b | b | b | b | Yes | Yes | Yes | Yes | Yes | Yes | Yes | Srikakulam | b | Ragolupeta | 1619 |
| Yes | b | b | b | b | Yes | Yes | Yes | Yes | Yes | Yes | Yes | Srikakulam | b | Ragolu | 1620 |
| b | a | a | a | b | Yes | Yes | Yes | Yes | Yes | Yes | Yes | Amadalavalasa | a | Lingalavalasa | 1621 |
| b | c | c | c | a | Yes | Yes | Yes | Yes | Yes | Yes | Yes | Srikakulam | c | Silagamsingivalasa | 1622 |
| b | b | b | b | b | Yes | Yes | Yes | Yes | Yes | Yes | Yes | Amadalavalasa | b | Alikam | 1623 |
| b | c | c | c | c | Yes | Yes | Yes | Yes | Yes | Yes | Yes | Srikakulam | c | Karajada | 1624 |
| a | c | c | c | c | Yes | Yes | Yes | Yes | Yes | Yes | Yes | Srikakulam | c | Byri | 1625 |
| Yes | b | b | b | Yes | Yes | Yes | Yes | Yes | Yes | Yes | Yes | Srikakulam | b | Singupuram | 1626 |
| a | b | b | b | b | Yes | Yes | Yes | Yes | Yes | Yes | Yes | Srikakulam | b | Thandemvalasa | 1627 |
| b | b | b | b | b | Yes | Yes | Yes | Yes | Yes | Yes | Yes | Srikakulam | b | Gudem | 1628 |
| Yes | a | a | a | a | Yes | Yes | Yes | Yes | Yes | Yes | Yes | Srikakulam | a | Patrunivalasa (Part) | 1629 |
| a | b | b | b | a | Yes | Yes | Yes | Yes | Yes | Yes | Yes | Srikakulam | b | Peddapadu | 1630 |
| b | b | b | b | b | Yes | Yes | Yes | Yes | Yes | Yes | Yes | Srikakulam | b | Sanivada | 1631 |
| Yes | b | b | b | b | Yes | Yes | Yes | Yes | Yes | Yes | Yes | Srikakulam | b | Voppangi | 1632 |

Census of India 2011- Village Directory
Amenities and Land use (As on 2009)

Name of District : Srikakulam

Location Code No.: 542

Name of Mandal Parishad : Srikakulam

Location Code No.: 0477

| Sl. No. | Name of Village | Land Use | | | | | | | | | | |
|---------|----------------------|---|----------------------------------|-------------------------------|--|--|-----------------------|---|-----------------|---------------|---------------------------|------------------------------|
| | | Area under different types of land use (in hectares rounded up to one decimal place) | | | | | | | | | | |
| 1 | 2 | 104 | 105 | 106 | 107 | 108 | 109 | 110 | 111 | 112 | 113 | 114 |
| | | Forests | Area under Non-agricultural Uses | Barren and Un-cultivable land | Permanent Pastures and Other Grazing Lands | Land Under Miscellaneous Tree Crops etc. | Culturable Waste Land | Fallow lands other than current fallows | Current Fallows | Net Area Sown | Total Irrigated Land Area | Total Un-irrigated Land Area |
| 1613 | Ponnam | 0 | 243.3 | 0 | 0 | 0 | 0 | 0 | 32.2 | 385.5 | 178.9 | 238.8 |
| 1614 | Batteru | 0 | 77.9 | 0 | 0 | 0 | 0 | 20 | 6 | 120.1 | 103.1 | 43.1 |
| 1615 | Naira | 0 | 209.2 | 0 | 0 | 0 | 0 | 5.1 | 13 | 380.7 | 278.3 | 120.5 |
| 1616 | Byrivaniapeta | 0 | 25.2 | 0 | 0 | 0 | 0 | 0 | 32.4 | 150.4 | 73 | 109.8 |
| 1617 | Lankam | 0 | 30.5 | 0 | 0 | 0 | 0 | 53 | 14.2 | 151.3 | 71.4 | 147.1 |
| 1618 | Vakalavalasa | 0 | 6.8 | 0 | 0 | 0 | 0 | 0 | 3.7 | 64.5 | 23.5 | 44.7 |
| 1619 | Ragolupeta | 0 | 14.4 | 0 | 0 | 0 | 0 | 0.8 | 5 | 58.8 | 47.4 | 17.1 |
| 1620 | Ragolu | 0 | 70.1 | 0 | 0 | 0 | 0 | 47.4 | 28.1 | 493.4 | 188.2 | 380.7 |
| 1621 | Lingalavalasa | 0 | 25.6 | 0 | 0 | 0 | 0 | 5.1 | 0 | 82.3 | 26.7 | 60.7 |
| 1622 | Silagamsingivalasa | 0 | 84.4 | 0 | 0 | 0 | 0 | 0 | 11.5 | 436.2 | 126.1 | 321.5 |
| 1623 | Alikam | 0 | 128.2 | 0 | 0 | 0 | 0 | 0 | 0 | 240.8 | 135.8 | 105 |
| 1624 | Karajada | 0 | 40 | 0 | 0 | 0 | 0 | 0 | 10.2 | 181.8 | 80 | 112 |
| 1625 | Byri | 0 | 46.8 | 0 | 0 | 0 | 0 | 0 | 15.8 | 257.5 | 231.9 | 41.3 |
| 1626 | Singupuram | 0 | 166 | 0 | 0 | 0 | 0 | 0 | 65.6 | 1768.4 | 714.6 | 1119 |
| 1627 | Thandemvalasa | 0 | 108.9 | 0 | 0 | 5 | 0 | 0 | 0 | 337.1 | 72 | 265.1 |
| 1628 | Gudem | 0 | 52.3 | 0 | 0 | 0 | 0 | 167.3 | 48.7 | 310.7 | 199.6 | 327.1 |
| 1629 | Patrunivalasa (Part) | 0 | 100 | 0 | 0 | 0 | 0 | 23.1 | 100.1 | 471.8 | 246 | 349 |
| 1630 | Peddapadu | 0 | 221 | 0 | 0 | 0 | 0 | 0 | 84 | 382 | 277 | 189 |
| 1631 | Sanivada | 0 | 62.8 | 0 | 0 | 0 | 0 | 0 | 65 | 260.2 | 140.1 | 185.1 |
| 1632 | Voppangi | 0 | 49.7 | 0 | 0 | 0 | 0 | 0 | 76.9 | 339.4 | 298.5 | 117.7 |

**Census of India 2011- Village Directory
Amenities and Land use (As on 2009)**

Name of District : Srikakulam

Location Code No.: 542

Name of Mandal Parishad : Srikakulam

Location Code No.: 0477

| Land Use | | | | | Name of three most important commodities manufactured | | | Name of Village | Sl. No. |
|--|------------------------|------------------|-----------------|-----------|---|------------------|-------|----------------------|---------|
| Area irrigated by source (in hectare). | | | | | First | Second | Third | | |
| Canals (C) | Wells/Tube-wells(W/TW) | Tanks/Lakes(T/L) | Water Falls(WF) | Others(O) | | | | | |
| 115 | 116 | 117 | 118 | 119 | 120 | 121 | 122 | 2 | 1 |
| 178.9 | 0 | 0 | 0 | 0 | | | | Ponnam | 1613 |
| 103.1 | 0 | 0 | 0 | 0 | | | | Batteru | 1614 |
| 278.3 | 0 | 0 | 0 | 0 | | | | Naira | 1615 |
| 73 | 0 | 0 | 0 | 0 | | | | Byrivanipeta | 1616 |
| 71.4 | 0 | 0 | 0 | 0 | | | | Lankam | 1617 |
| 19.8 | 3.7 | 0 | 0 | 0 | | | | Vakalavalasa | 1618 |
| 47.4 | 0 | 0 | 0 | 0 | | | | Ragolupeta | 1619 |
| 149.9 | 0 | 38.2 | 0 | 0 | | | | Ragolu | 1620 |
| 26.7 | 0 | 0 | 0 | 0 | | | | Lingalavalasa | 1621 |
| 126.1 | 0 | 0 | 0 | 0 | | | | Silagamsingivalasa | 1622 |
| 135.8 | 0 | 0 | 0 | 0 | | | | Alikam | 1623 |
| 80 | 0 | 0 | 0 | 0 | | | | Karajada | 1624 |
| 231.9 | 0 | 0 | 0 | 0 | | | | Byri | 1625 |
| 714.6 | 0 | 0 | 0 | 0 | Jute Products | Handloom Clothes | | Singupuram | 1626 |
| 72 | 0 | 0 | 0 | 0 | | | | Thandemvalasa | 1627 |
| 199.6 | 0 | 0 | 0 | 0 | | | | Gudem | 1628 |
| 246 | 0 | 0 | 0 | 0 | | | | Patrunivalasa (Part) | 1629 |
| 277 | 0 | 0 | 0 | 0 | | | | Peddapadu | 1630 |
| 140.1 | 0 | 0 | 0 | 0 | | | | Sanivada | 1631 |
| 298.5 | 0 | 0 | 0 | 0 | | | | Voppangi | 1632 |

**Census of India 2011- Village Directory
Amenities and Land use (As on 2009)**

Name of District : Srikakulam

Location Code No.: 542

Name of Mandal Parishad : Srikakulam

Location Code No.: 0477

| Sl. No. | Name of Village | Location code no. | Total area of the village (in hectares rounded up to one decimal place) | Total population (2011 census) | Number of households (2011 census) | Number of educational amenities available (If not available within the village, the distance range code viz; a for < 5 Kms, b for 5-10 Kms and c for 10+ kms of nearest place where facility is available is given). | | | | | | | | | |
|--------------|----------------------------|-------------------|--|----------------------------------|------------------------------------|--|--------------------|-------------------|----------------------|------------------------------|---|-------------------------|----------------------|---------------------------|------------------|
| | | | | | | Pre-Primary school (PP) | Primary school (P) | Middle school (M) | Secondary School (S) | Senior Secondary school (SS) | Degree college of arts science & commerce (ASC) | Engineering college(EC) | Medical college (MC) | Management institute (MI) | Polytechnic (Pt) |
| 1 | 2 | 3 | 4 | 5 | 6 | 7 | 8 | 9 | 10 | 11 | 12 | 13 | 14 | 15 | 16 |
| 1633 | Pathasrikakulam (R) (Part) | 581548 | 1115 | 2375 | 626 | 1 | 7 | 4 | 4 | 2 | 1 | b | b | b | b |
| 1634 | Kallepalle | 581549 | 646 | 2459 | 609 | b | 3 | 1 | 1 | b | b | b | b | b | b |
| 1635 | Mofusbandar | 581550 | 308 | 3836 | 941 | b | 7 | 2 | 1 | b | b | c | b | b | b |
| 1636 | Ippili | 581551 | 644 | 5875 | 1523 | 1 | 2 | 2 | 1 | b | b | c | b | b | b |
| 1637 | Balivada | 581552 | 180 | 778 | 199 | a | 1 | a | a | c | c | c | c | c | c |
| Total | | | 12468 | 75894 | 18714 | 5 | 73 | 31 | 17 | 3 | 2 | 1 | 1 | 2 | 0 |

**Census of India 2011- Village Directory
Amenities and Land use (As on 2009)**

Name of District : Srikakulam

Location Code No.: 542

Name of Mandal Parishad : Srikakulam

Location Code No.: 0477

| Number of educational amenities available (If not available within the village, the distance range code viz; a for <5 Kms, b for 5-10 Kms and c for 10+ kms of nearest place where facility is available is given). | | | | Number of Medical Amenities available. (If not available within the village, the distance range code viz; a for < 5 Kms, b for 5-10 Kms and c for 10+ kms of nearest place where facility is available is given). | | | | | | | | | | Name of Village | Sl. No. | |
|---|-----------------------------------|-----------------------------------|------------------|---|-----------------------------|-----------------------------|--|--------------------|--------------------------|------------------------------------|----------------|--------------------------|----------------------------|-----------------|----------------------------|-----------------------------|
| Vocational training school /ITI | Non-formal training centre (NFTC) | Special school for disabled (SSD) | Others (specify) | Community health centre (CHC) | Primary health centre (PHC) | Primary health centre (PHS) | Maternity and child welfare centre (MCW) | T. B. clinic (TBC) | Hospital-allopathic (HA) | Hospital-alternative medicine (HO) | Dispensary (D) | Veterinary hospital (VH) | Mobile health clinic (MHC) | | | Family welfare centre (FWC) |
| 17 | 18 | 19 | 20 | 21 | 22 | 23 | 24 | 25 | 26 | 27 | 28 | 29 | 30 | 31 | 2 | 1 |
| b | b | b | | b | c | 1 | b | b | b | b | b | a | a | b | Pathasrikakulam (R) (Part) | 1633 |
| b | b | b | | c | b | a | b | b | b | b | b | 1 | 1 | b | Kallepalle | 1634 |
| b | b | b | | b | b | b | b | b | b | b | b | a | 1 | b | Mofusbandar | 1635 |
| b | b | b | | c | c | 1 | b | b | b | c | b | b | a | b | Ippili | 1636 |
| c | c | c | | b | b | b | c | c | c | c | c | b | 1 | c | Balivada | 1637 |
| 1 | 0 | 0 | 0 | 0 | 1 | 12 | 0 | 0 | 0 | 0 | 1 | 7 | 10 | 0 | | |

**Census of India 2011- Village Directory
Amenities and Land use (As on 2009)**

Name of District : Srikakulam

Location Code No.: 542

Name of Mandal Parishad : Srikakulam

Location Code No.: 0477

| Sl. No. | Name of Village | Number of Non-Government Medical Amenities available. | | | | | | | Availability of drinking water - Yes / No | | | | | | | | |
|--------------|----------------------------|---|---------------------------------------|--|-------------------------------------|---|---------------|----------|---|---------------------------------------|-----------|------------------------|----------|---------------|--------------------|----------|--|
| | | Charitable non Govt. hospital/Nursing home. | Medical practitioner with MBBS Degree | Medical practitioner with other degree | Medical practitioner with no degree | Traditional practitioner and faith healer | Medicine Shop | Others | Tap water (Treated/Untreated) | Well water (Covered / Uncovered well) | Hand Pump | Tube wells / Bore well | Spring | River / Canal | Tank / Pond / Lake | Others | |
| 1 | 2 | 32 | 33 | 34 | 35 | 36 | 37 | 38 | 39 | 40 | 41 | 42 | 43 | 44 | 45 | 46 | |
| 1633 | Pathasrikakulam (R) (Part) | 0 | 0 | 0 | 2 | 0 | 0 | 0 | No | Yes | Yes | Yes | No | Yes | Yes | No | |
| 1634 | Kallepalle | 1 | 2 | 2 | 4 | 0 | 2 | 0 | Yes | Yes | Yes | No | No | Yes | Yes | No | |
| 1635 | Mofusbandar | 1 | 2 | 1 | 1 | 2 | 2 | 0 | Yes | Yes | Yes | No | No | Yes | Yes | No | |
| 1636 | Ippili | 0 | 0 | 1 | 0 | 0 | 1 | 0 | Yes | Yes | Yes | No | No | Yes | Yes | Yes | |
| 1637 | Balivada | 0 | 0 | 0 | 2 | 0 | 0 | 0 | No | Yes | Yes | No | No | No | Yes | No | |
| Total | | 2 | 6 | 11 | 38 | 8 | 20 | 0 | 12 | 25 | 25 | 3 | 0 | 10 | 13 | 4 | |

**Census of India 2011- Village Directory
Amenities and Land use (As on 2009)**

Name of District : Srikakulam

Location Code No.: 542

Name of Mandal Parishad : Srikakulam

Location Code No.: 0477

| Availability of toilet & others Yes / No | | | | Communication and transport facilities (If amenities available code -Yes is given except for Village Pin Code .If not available within the village , the distance range code viz; a for < 5 Kms, b for 5-10 Kms and c for 10+ kms of nearest place where facility is available is given). | | | | | | | | | Name of Village | Sl. No. |
|---|----------------------------------|---|--|---|-----------------------|--------------------------------|------------------|-------------------------|--------------------------|-----------------------|---|----------------------------|-----------------|---------|
| Community toilet including bath. | Community toilet excluding bath. | Rural sanitary mart or sanitary hardware outlet available near the village. | Community bio- gas or recycle of waste for productive use. | Post office(PO) | Sub post office (SPO) | Post & Telegraph office (P&TO) | Village Pin Code | Telephones (Land lines) | Public call office (PCO) | Mobile phone coverage | Internet cafes/ Common service centre (CSC) | | | |
| 47 | 48 | 49 | 50 | 51 | 52 | 53 | 54 | 55 | 56 | 57 | 58 | 2 | 1 | |
| No | No | Yes | No | b | a | b | 532001 | Yes | Yes | Yes | b | Pathasrikakulam (R) (Part) | 1633 | |
| No | No | No | No | a | Yes | b | 532401 | Yes | Yes | Yes | b | Kallepalle | 1634 | |
| No | No | No | No | a | Yes | b | 532401 | Yes | Yes | Yes | b | Mofusbandar | 1635 | |
| No | Yes | No | No | Yes | a | c | 532401 | Yes | Yes | Yes | c | Ippili | 1636 | |
| No | No | No | No | a | a | c | 532401 | Yes | Yes | Yes | c | Balivada | 1637 | |
| 0 | 4 | 2 | 1 | 5 | 11 | 1 | | 24 | 24 | 25 | 1 | | | |

**Census of India 2011- Village Directory
Amenities and Land use (As on 2009)**

Name of District : Srikakulam

Location Code No.: 542

Name of Mandal Parishad : Srikakulam

Location Code No.: 0477

| Sl. No. | Name of Village | Communication and transport facilities (If amenities available code -Yes is given except for Village Pin Code, If not available within the village, the distance range code viz; a for < 5 Kms, b for 5-10 Kms and c for 10+ kms of nearest place where facility is available is given). | | | | | | | | |
|--------------|----------------------------|--|--------------------------------|------------------|---------------------|----------------|-----------|---|-------------------------|--------------------------|
| | | Private courier facility | Bus service (Public & Private) | Railway stations | Auto/Modified Autos | Taxis and Vans | Tractors | Cycle-pulled rickshaws(Manual & Machine driven) | Carts driven by animals | Sea /River ferry service |
| 1 | 2 | 59 | 60 | 61 | 62 | 63 | 64 | 65 | 66 | 67 |
| 1633 | Pathasrikakulam (R) (Part) | b | Yes | c | Yes | b | a | Yes | b | |
| 1634 | Kallepalle | b | Yes | c | Yes | b | Yes | Yes | Yes | |
| 1635 | Mofusbandar | b | Yes | b | a | b | Yes | | a | |
| 1636 | Ippili | b | Yes | c | a | c | a | | b | |
| 1637 | Balivada | c | Yes | c | Yes | c | Yes | | Yes | |
| Total | | 0 | 15 | 0 | 19 | 3 | 16 | 15 | 15 | 0 |

**Census of India 2011- Village Directory
Amenities and Land use (As on 2009)**

Name of District : Srikakulam

Location Code No.: 542

Name of Mandal Parishad : Srikakulam

Location Code No.: 0477

| Village connected to highways,village roads, banks & credit societies (If amenities available code -Yes is given, If not available within the village , the distance range code viz; a for < 5 Kms, b for 5-10 Kms and c for 10+ kms of nearest place where facility is available is given). | | | | | | | | | | | | Name of Village | Sl. No. |
|--|----------|----------|-----------|-----------|-----------|-----------|----------|-----------|----------|----------|----------|----------------------------|---------|
| 68 | 69 | 70 | 71 | 72 | 73 | 74 | 75 | 76 | 77 | 78 | 79 | | |
| b | Yes | c | Yes | Yes | Yes | b | | Yes | b | b | b | Pathasrikakulam (R) (Part) | 1633 |
| b | a | c | Yes | Yes | Yes | b | | Yes | b | b | b | Kallepalle | 1634 |
| c | b | c | Yes | Yes | Yes | Yes | | Yes | c | c | c | Mofusbandar | 1635 |
| c | b | c | Yes | Yes | Yes | Yes | | Yes | b | b | b | Ippili | 1636 |
| c | b | c | Yes | Yes | Yes | b | | Yes | c | c | c | Balivada | 1637 |
| 5 | 6 | 0 | 25 | 24 | 25 | 10 | 0 | 25 | 4 | 0 | 0 | | |

**Census of India 2011- Village Directory
Amenities and Land use (As on 2009)**

Name of District : Srikakulam

Location Code No.: 542

Name of Mandal Parishad : Srikakulam

Location Code No.: 0477

| Sl. No. | Name of Village | Availability of miscellaneous facilities (If amenities available code -Yes is given, If not available within the village, the distance range code viz; a for < 5 Kms, b for 5-10 Kms and c for 10+ kms of nearest place where facility is available is given). | | | | | | | | | |
|--------------|----------------------------|--|---------------------------------------|-------------------------|-------------|--------------------------------|---|--|------------------------------|--|----------------------------------|
| | | Self-Help Group (SHG) | Public distribution system (PDS) shop | Mandis / Regular market | Weekly Haat | Agricultural marketing society | Integrated Child Development Scheme (Nutritional Centres) | Anganwadi Centre (Nutritional Centres) | Others (Nutritional Centres) | ASHA (Accredited Social Health Activist) | Community centre with/without TV |
| 1 | 2 | 80 | 81 | 82 | 83 | 84 | 85 | 86 | 87 | 88 | 89 |
| 1633 | Pathasrikakulam (R) (Part) | Yes | Yes | b | b | b | b | Yes | Yes | Yes | b |
| 1634 | Kallepalle | Yes | Yes | b | b | b | b | Yes | Yes | Yes | b |
| 1635 | Mofusbandar | Yes | Yes | a | c | c | b | Yes | Yes | Yes | Yes |
| 1636 | Ippili | Yes | Yes | Yes | b | b | b | Yes | Yes | Yes | b |
| 1637 | Balivada | Yes | Yes | a | c | c | c | Yes | Yes | Yes | c |
| Total | | 25 | 23 | 8 | 0 | 0 | 0 | 24 | 25 | 23 | 8 |

**Census of India 2011- Village Directory
Amenities and Land use (As on 2009)**

Name of District : Srikakulam

Location Code No.: 542

Name of Mandal Parishad : Srikakulam

Location Code No.: 0477

| Availability of miscellaneous facilities (If amenities available code -Yes is given, If not available within the village, the distance range code viz; a for < 5 Kms, b for 5-10 Kms and c for 10+ kms of nearest place where facility is available is given). | | | | | | | | Availability of electricity (Yes/No) | | | | Nearest Town | | Name of Village | Sl. No. |
|--|---------------------------------|---------------------|----------------|---------------------|------------------|--------------------------|-----------------------------------|--------------------------------------|---|--------------------------------------|--------------------------------|--------------|---|----------------------------|---------|
| Sports Field, | Sports Club / Recreation Centre | Cinema / Video Hall | Public Library | Public Reading Room | Newspaper Supply | Assembly Polling station | Birth & Death Registration Office | Power Supply for Domestic Use (ED) | Power Supply for Agricultural Use (EAG) | Power Supply for Commercial Use (EC) | Power Supply for All Uses (EA) | Name | Distance range code i.e. a for <5 Kms, b for 5-10 Kms and c for 10+ kms | | |
| 90 | 91 | 92 | 93 | 94 | 95 | 96 | 97 | 98 | 99 | 100 | 101 | 102 | 103 | 2 | 1 |
| a | b | b | b | b | Yes | Yes | Yes | Yes | Yes | Yes | Yes | Srikakulam | b | Pathasrikakulam (R) (Part) | 1633 |
| b | b | b | b | b | Yes | Yes | Yes | Yes | Yes | Yes | Yes | Srikakulam | b | Kallepalle | 1634 |
| b | b | b | b | c | Yes | Yes | Yes | Yes | Yes | Yes | Yes | Srikakulam | b | Mofusbandar | 1635 |
| b | b | b | b | b | Yes | Yes | Yes | Yes | Yes | Yes | Yes | Srikakulam | b | Ippili | 1636 |
| c | c | c | c | c | Yes | Yes | Yes | Yes | Yes | Yes | Yes | Srikakulam | c | Balivada | 1637 |
| 5 | 0 | 0 | 0 | 1 | 25 | 25 | 25 | 25 | 25 | 25 | 25 | | 0 | | |

**Census of India 2011- Village Directory
Amenities and Land use (As on 2009)**

Name of District : Srikakulam

Location Code No.: 542

Name of Mandal Parishad : Srikakulam

Location Code No.: 0477

| Sl. No. | Name of Village | Land Use | | | | | | | | | | |
|--------------|----------------------------|---|----------------------------------|-------------------------------|--|--|-----------------------|---|-----------------|---------------|---------------------------|------------------------------|
| | | Area under different types of land use (in hectares rounded up to one decimal place) | | | | | | | | | | |
| 1 | 2 | 104 | 105 | 106 | 107 | 108 | 109 | 110 | 111 | 112 | 113 | 114 |
| | | Forests | Area under Non-agricultural Uses | Barren and Un-cultivable land | Permanent Pastures and Other Grazing Lands | Land Under Miscellaneous Tree Crops etc. | Culturable Waste Land | Fallow lands other than current fallows | Current Fallows | Net Area Sown | Total Irrigated Land Area | Total Un-irrigated Land Area |
| 1633 | Pathasrikakulam (R) (Part) | 0 | 609 | 10.6 | 0 | 7.5 | 0 | 4.1 | 217.9 | 265.9 | 193.9 | 294 |
| 1634 | Kallepalle | 0 | 223.6 | 0 | 0 | 0 | 0 | 7 | 0 | 415.4 | 229.9 | 192.6 |
| 1635 | Mofusbandar | 0 | 77.2 | 0 | 0 | 0 | 0 | 0 | 10 | 220.8 | 107.8 | 123 |
| 1636 | Ippili | 0 | 197.3 | 0 | 0 | 0 | 0 | 0 | 66 | 380.7 | 214.4 | 232.3 |
| 1637 | Balivada | 0 | 26 | 0 | 0 | 0 | 0 | 0 | 10 | 144 | 137 | 16.9 |
| Total | | 0 | 2896.2 | 10.6 | 0 | 12.5 | 0 | 332.9 | 916.3 | 8299.7 | 4395.1 | 5154 |

**Census of India 2011- Village Directory
Amenities and Land use (As on 2009)**

Name of District : Srikakulam

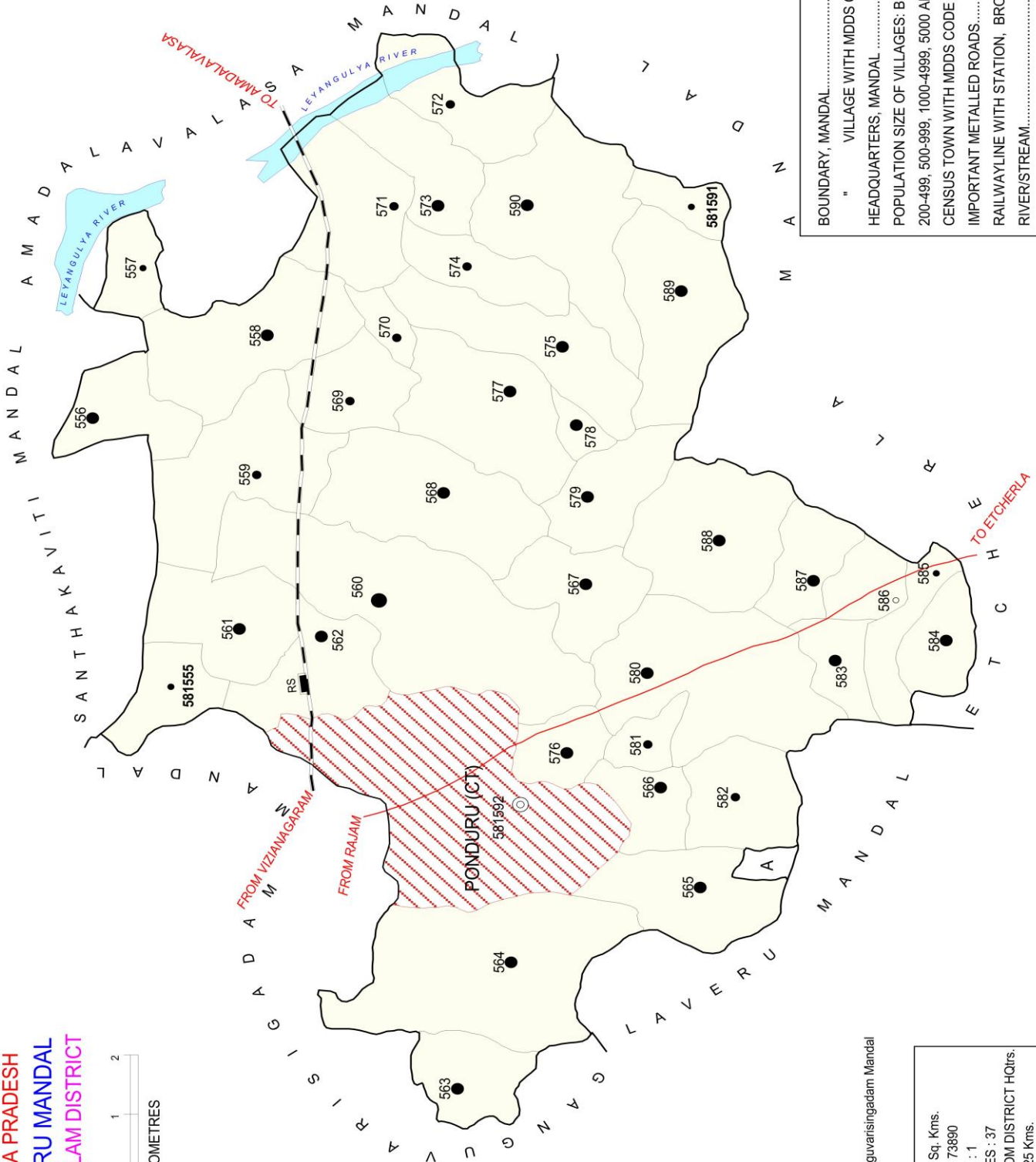
Location Code No.: 542

Name of Mandal Parishad : Srikakulam

Location Code No.: 0477

| Land Use | | | | | Name of three most important commodities manufactured | | | Name of Village | Sl. No. |
|--|------------------------|------------------|-----------------|-----------|---|--------|-------|----------------------------|---------|
| Area irrigated by source (in hectare). | | | | | First | Second | Third | | |
| Canals (C) | Wells/Tube-wells(W/TW) | Tanks/Lakes(T/L) | Water Falls(WF) | Others(O) | | | | | |
| 115 | 116 | 117 | 118 | 119 | 120 | 121 | 122 | 2 | 1 |
| 193.9 | 0 | 0 | 0 | 0 | | | | Pathasrikakulam (R) (Part) | 1633 |
| 210.5 | 0 | 19.3 | 0 | 0 | | | | Kallepalle | 1634 |
| 107.8 | 0 | 0 | 0 | 0 | | | | Mofusbandar | 1635 |
| 214.4 | 0 | 0 | 0 | 0 | | | | Ippili | 1636 |
| 137 | 0 | 0 | 0 | 0 | | | | Balivada | 1637 |
| 4333.7 | 3.7 | 57.5 | 0 | 0 | | | | | |

INDIA
 ANDHRA PRADESH
PONDURU MANDAL
 SRIKAKULAM DISTRICT



| | |
|--------|---|
| | BOUNDARY, MANDAL..... |
| 581591 | " VILLAGE WITH MDDS CODE |
| ○ | HEADQUARTERS, MANDAL |
| ● | POPULATION SIZE OF VILLAGES: BELOW 200, |
| ● | 200-499, 500-999, 1000-4999, 5000 AND ABOVE |
| ○ | CENSUS TOWN WITH MDDS CODE |
| 581592 | IMPORTANT METALLED ROADS..... |
| RS | RAILWAYLINE WITH STATION, BROAD GAUGE... |
| ~~~~~ | RIVER/STREAM..... |

A - Part of Ganguvarisingadam Mandal
 AREA : 110.50 Sq. Kms.
 POPULATION : 73890
 No.OF TOWNS : 1
 No.OF VILLAGES : 37
 DISTANCE FROM DISTRICT HQrs.
 TO MANDAL : 25 Kms.

**ALPHABETICAL LIST OF VILLAGES (MANDAL PARISHAD WISE)
SRIKAKULAM DISTRICT**

| Sl. No. | Name of Village | 2011 Census Location Code No. | 2001 Census Location Code No. |
|--|-------------------------|----------------------------------|----------------------------------|
| 1 | 2 | 3 | 4 |
| Name of Mandal Parishad : Ponduru | | | |
| Name of Mandal : Ponduru (0035) | | | |
| 1 | Alamajipeta | 2854204803581570 | 2811003501257900 |
| 2 | Atchipolavalasa | 2854204803581574 | 2811003501258300 |
| 3 | Banam | 2854204803581565 | 2811003501257400 |
| 4 | Bhagavandasupeta | 2854204803581585 | 2811003501259400 |
| 5 | Boddepalle | 2854204803581571 | 2811003501258000 |
| 6 | Buridikancharam | 2854204803581588 | 2811003501259700 |
| 7 | Dallavalasa | 2854204803581577 | 2811003501258600 |
| 8 | Dallipeta @ Donka Palle | 2854204803581566 | 2811003501257500 |
| 9 | Dharmapuram | 2854204803581579 | 2811003501258800 |
| 10 | Gandredu | 2854204803581557 | 2811003501256500 |
| 11 | Gokarnapalle | 2854204803581556 | 2811003501256400 |
| 12 | Gorinta | 2854204803581559 | 2811003501256700 |
| 13 | Kalyanipeta | 2854204803581586 | 2811003501259500 |
| 14 | Kanimetta | 2854204803581589 | 2811003501259800 |
| 15 | Kesavadasupuram | 2854204803581584 | 2811003501259300 |
| 16 | Kinthali | 2854204803581590 | 2811003501259900 |
| 17 | Kollipeta | 2854204803581555 | 2811003501256300 |
| 18 | Konchada | 2854204803581562 | 2811003501257000 |
| 19 | Kotipalle | 2854204803581568 | 2811003501257700 |
| 20 | Krishnapuram | 2854204803581576 | 2811003501258500 |
| 21 | Laidam | 2854204803581561 | 2811003501256900 |
| 22 | Lolugu | 2854204803581580 | 2811003501258900 |
| 23 | Malakam | 2854204803581563 | 2811003501257200 |
| 24 | Modallavalasa | 2854204803581573 | 2811003501258200 |
| 25 | Nandivada | 2854204803581587 | 2811003501259600 |
| 26 | Narasapuram | 2854204803581583 | 2811003501259200 |
| 27 | Penubarthi | 2854204803581569 | 2811003501257800 |
| 28 | Pillalavalasa | 2854204803581578 | 2811003501258700 |
| 29 | Pullajipeta | 2854204803581581 | 2811003501259000 |
| 30 | Ramadasupuram | 2854204803581591 | 2811003501260000 |
| 31 | Rapaka | 2854204803581560 | 2811003501256800 |
| 32 | Singuru | 2854204803581572 | 2811003501258100 |
| 33 | Tadivalasa | 2854204803581558 | 2811003501256600 |
| 34 | Thandyam | 2854204803581564 | 2811003501257300 |
| 35 | Thanem | 2854204803581582 | 2811003501259100 |
| 36 | Tholapi | 2854204803581575 | 2811003501258400 |
| 37 | Venkatarayuni Gudem | 2854204803581567 | 2811003501257600 |

**Census of India 2011- Village Directory
Amenities and Land use (As on 2009)**

Name of District : Srikakulam

Location Code No.: 542

Name of Mandal Parishad : Ponduru

Location Code No.: 0478

| Sl. No. | Name of Village | Location code no. | Total area of the village (in hectares rounded up to one decimal place) | Total population (2011 census) | Number of households (2011 census) | Number of educational amenities available (If not available within the village, the distance range code viz; a for < 5 Kms, b for 5-10 Kms and c for 10+ kms of nearest place where facility is available is given). | | | | | | | | | |
|---------|-------------------------|-------------------|--|----------------------------------|------------------------------------|--|--------------------|-------------------|----------------------|------------------------------|---|-------------------------|----------------------|---------------------------|------------------|
| | | | | | | Pre-Primary school (PP) | Primary school (P) | Middle school (M) | Secondary School (S) | Senior Secondary school (SS) | Degree college of arts science & commerce (ASC) | Engineering college(EC) | Medical college (MC) | Management institute (MI) | Polytechnic (Pt) |
| 1 | 2 | 3 | 4 | 5 | 6 | 7 | 8 | 9 | 10 | 11 | 12 | 13 | 14 | 15 | 16 |
| 1638 | Kollipeta | 581555 | 96 | 454 | 115 | b | 1 | a | b | b | b | c | c | c | c |
| 1639 | Gokarnapalle | 581556 | 318 | 2345 | 602 | b | 4 | 1 | a | b | b | c | c | c | c |
| 1640 | Gandredu | 581557 | 84 | 340 | 99 | a | 1 | a | a | b | c | c | c | c | c |
| 1641 | Tadivalasa | 581558 | 490 | 2859 | 727 | a | 3 | 1 | 1 | c | c | c | c | c | c |
| 1642 | Gorinta | 581559 | 305 | 942 | 285 | b | 1 | 1 | b | b | b | c | c | c | c |
| 1643 | Rapaka | 581560 | 711 | 5889 | 1413 | a | 4 | 1 | a | a | a | c | c | c | c |
| 1644 | Laidam | 581561 | 199 | 1456 | 380 | b | 1 | 1 | b | b | b | c | c | c | c |
| 1645 | Konchada | 581562 | 232 | 2385 | 540 | a | 4 | 1 | a | a | a | c | c | c | c |
| 1646 | Malakam | 581563 | 213 | 1498 | 380 | b | 1 | 1 | b | b | b | c | c | c | c |
| 1647 | Thandyam | 581564 | 734 | 3098 | 800 | a | 7 | 1 | a | a | a | c | c | c | c |
| 1648 | Banam | 581565 | 312 | 1113 | 268 | b | 2 | a | b | b | b | b | c | b | c |
| 1649 | Dallipeta @ Donka Palle | 581566 | 187 | 1011 | 231 | b | 1 | a | b | b | b | b | c | c | c |
| 1650 | Venkatarayuni Gudem | 581567 | 475 | 1692 | 444 | b | 1 | 1 | a | b | b | c | c | c | c |
| 1651 | Kotipalle | 581568 | 732 | 2083 | 566 | b | 2 | 1 | b | b | b | c | c | c | c |
| 1652 | Penubarthi | 581569 | 176 | 813 | 254 | c | 1 | a | b | b | c | c | c | c | c |
| 1653 | Alamajipeta | 581570 | 76 | 579 | 188 | c | 1 | b | b | b | c | c | c | c | c |
| 1654 | Boddepalle | 581571 | 372 | 757 | 231 | c | 2 | a | a | a | c | c | c | c | c |
| 1655 | Singuru | 581572 | 293 | 783 | 204 | a | 1 | a | a | a | c | c | c | c | c |
| 1656 | Modallavalasa | 581573 | 160 | 1092 | 319 | a | 1 | 1 | a | a | c | c | c | c | c |
| 1657 | Atchipolavalasa | 581574 | 121 | 847 | 205 | c | 1 | a | a | a | c | c | c | c | c |
| 1658 | Tholapi | 581575 | 456 | 3433 | 966 | a | 1 | 1 | 1 | b | b | b | b | b | b |
| 1659 | Krishnapuram | 581576 | 275 | 1584 | 382 | b | 1 | 1 | b | b | b | b | c | c | c |

**Census of India 2011- Village Directory
Amenities and Land use (As on 2009)**

Name of District : Srikakulam

Location Code No.: 542

Name of Mandal Parishad : Ponduru

Location Code No.: 0478

| Number of educational amenities available (If not available within the village, the distance range code viz; a for <5 Kms, b for 5-10 Kms and c for 10+ kms of nearest place where facility is available is given). | | | | Number of Medical Amenities available. (If not available within the village, the distance range code viz; a for < 5 Kms, b for 5-10 Kms and c for 10+ kms of nearest place where facility is available is given). | | | | | | | | | | | Name of Village | Sl. No. |
|---|-----------------------------------|-----------------------------------|------------------|---|-----------------------------|---------------------------------|--|--------------------|--------------------------|------------------------------------|----------------|--------------------------|----------------------------|-----------------------------|-------------------------|---------|
| Vocational training school /ITI | Non-formal training centre (NFTC) | Special school for disabled (SSD) | Others (specify) | Community health centre (CHC) | Primary health centre (PHC) | Primary health sub centre (PHS) | Maternity and child welfare centre (MCW) | T. B. clinic (TBC) | Hospital-allopathic (HA) | Hospital-alternative medicine (HO) | Dispensary (D) | Veterinary hospital (VH) | Mobile health clinic (MHC) | Family welfare centre (FWC) | | |
| 17 | 18 | 19 | 20 | 21 | 22 | 23 | 24 | 25 | 26 | 27 | 28 | 29 | 30 | 31 | 2 | 1 |
| b | c | c | | c | b | b | c | c | b | c | b | b | 1 | c | Kollipeta | 1638 |
| b | c | c | | c | b | 1 | c | c | b | c | b | b | a | c | Gokarnapalle | 1639 |
| c | c | c | | c | b | a | c | c | c | c | a | b | 1 | c | Gandredu | 1640 |
| c | c | c | | c | b | b | c | c | c | c | 1 | b | a | c | Tadivalasa | 1641 |
| b | c | c | | c | b | a | c | c | b | c | b | a | 1 | c | Gorinta | 1642 |
| a | c | c | | c | a | 1 | c | c | a | c | a | b | a | c | Rapaka | 1643 |
| c | c | c | | c | b | b | c | c | b | c | b | b | 1 | c | Laidam | 1644 |
| a | c | c | | c | a | 1 | c | c | c | c | a | a | a | c | Konchada | 1645 |
| b | c | c | | c | b | 1 | c | c | b | c | b | c | a | c | Malakam | 1646 |
| a | c | c | | c | a | a | c | c | a | c | c | c | 1 | c | Thandyam | 1647 |
| b | c | c | | c | b | b | c | c | b | c | c | b | 1 | c | Banam | 1648 |
| b | c | c | | c | b | b | c | c | b | c | b | b | 1 | c | Dallipeta @ Donka Palle | 1649 |
| b | c | c | | c | b | b | c | c | b | c | b | b | 1 | c | Venkatarayuni Gudem | 1650 |
| b | c | c | | c | b | b | c | c | b | c | b | b | 1 | c | Kotipalle | 1651 |
| c | c | c | | c | b | 1 | c | c | c | c | c | 1 | a | c | Penubarthi | 1652 |
| c | c | c | | c | b | b | c | c | c | c | b | b | 1 | c | Alamajipeta | 1653 |
| c | c | c | | c | b | 1 | c | c | c | c | c | b | a | c | Boddepalle | 1654 |
| c | c | c | | c | a | a | c | c | c | c | c | c | 1 | c | Singuru | 1655 |
| c | c | c | | c | a | a | c | c | c | c | a | c | 1 | c | Modallavalasa | 1656 |
| c | c | c | | c | c | a | c | c | c | c | c | c | 1 | c | Atchipovalalasa | 1657 |
| b | b | b | | b | a | 1 | b | b | c | b | b | b | a | b | Tholapi | 1658 |
| b | c | c | | c | b | b | c | c | b | c | b | b | 1 | c | Krishnapuram | 1659 |

**Census of India 2011- Village Directory
Amenities and Land use (As on 2009)**

Name of District : Srikakulam

Location Code No.: 542

Name of Mandal Parishad : Ponduru

Location Code No.: 0478

| Sl. No. | Name of Village | Number of Non-Government Medical Amenities available. | | | | | | | Availability of drinking water - Yes / No | | | | | | | | |
|---------|-------------------------|---|---------------------------------------|--|-------------------------------------|---|---------------|--------|---|---------------------------------------|-----------|------------------------|--------|---------------|--------------------|--------|--|
| | | Charitable non Govt. hospital/Nursing home. | Medical practitioner with MBBS Degree | Medical practitioner with other degree | Medical practitioner with no degree | Traditional practitioner and faith healer | Medicine Shop | Others | Tap water (Treated/Untreated) | Well water (Covered / Uncovered well) | Hand Pump | Tube wells / Bore well | Spring | River / Canal | Tank / Pond / Lake | Others | |
| 1 | 2 | 32 | 33 | 34 | 35 | 36 | 37 | 38 | 39 | 40 | 41 | 42 | 43 | 44 | 45 | 46 | |
| 1638 | Kollipeta | 0 | 0 | 0 | 0 | 0 | 0 | 0 | No | Yes | Yes | No | No | No | No | No | |
| 1639 | Gokarnapalle | 0 | 0 | 0 | 0 | 0 | 0 | 0 | Yes | Yes | Yes | No | No | No | No | No | |
| 1640 | Gandredu | 0 | 0 | 0 | 0 | 0 | 0 | 0 | No | Yes | Yes | No | No | No | No | No | |
| 1641 | Tadivalasa | 0 | 0 | 0 | 0 | 0 | 0 | 0 | Yes | Yes | Yes | No | No | No | No | No | |
| 1642 | Gorinta | 0 | 0 | 0 | 0 | 0 | 0 | 0 | No | Yes | Yes | No | No | No | No | No | |
| 1643 | Rapaka | 0 | 0 | 1 | 0 | 0 | 1 | 0 | Yes | Yes | Yes | Yes | No | No | No | No | |
| 1644 | Laidam | 0 | 0 | 0 | 0 | 0 | 0 | 0 | Yes | Yes | Yes | No | No | No | No | No | |
| 1645 | Konchada | 0 | 0 | 0 | 0 | 0 | 0 | 0 | Yes | Yes | Yes | No | No | No | No | No | |
| 1646 | Malakam | 0 | 0 | 0 | 0 | 0 | 0 | 0 | Yes | Yes | Yes | No | No | No | No | No | |
| 1647 | Thandyam | 0 | 0 | 0 | 0 | 0 | 0 | 0 | Yes | Yes | Yes | No | No | No | No | No | |
| 1648 | Banam | 0 | 0 | 0 | 0 | 0 | 0 | 0 | No | Yes | Yes | No | No | No | No | No | |
| 1649 | Dallipeta @ Donka Palle | 0 | 0 | 0 | 0 | 0 | 0 | 0 | Yes | Yes | Yes | No | No | No | No | No | |
| 1650 | Venkatarayuni Gudem | 0 | 0 | 0 | 0 | 0 | 0 | 0 | Yes | Yes | Yes | No | No | No | No | No | |
| 1651 | Kotipalle | 0 | 0 | 0 | 0 | 0 | 0 | 0 | No | Yes | Yes | Yes | No | No | Yes | No | |
| 1652 | Penubarthi | 0 | 0 | 0 | 0 | 0 | 0 | 0 | No | Yes | Yes | Yes | No | No | No | No | |
| 1653 | Alamajipeta | 0 | 0 | 0 | 0 | 0 | 0 | 0 | No | Yes | Yes | Yes | No | No | Yes | No | |
| 1654 | Boddepalle | 0 | 0 | 0 | 0 | 0 | 0 | 0 | No | Yes | Yes | No | No | No | No | No | |
| 1655 | Singuru | 0 | 0 | 0 | 0 | 0 | 0 | 0 | No | Yes | No | No | No | No | No | No | |
| 1656 | Modallavalasa | 0 | 0 | 0 | 0 | 0 | 0 | 0 | Yes | Yes | Yes | No | No | No | No | No | |
| 1657 | Atchipolavalasa | 0 | 0 | 0 | 0 | 0 | 0 | 0 | No | Yes | Yes | No | No | No | No | No | |
| 1658 | Tholapi | 0 | 0 | 1 | 0 | 0 | 1 | 0 | No | Yes | Yes | No | No | No | No | No | |
| 1659 | Krishnapuram | 0 | 0 | 0 | 0 | 0 | 0 | 0 | Yes | Yes | Yes | No | No | No | No | No | |

**Census of India 2011- Village Directory
Amenities and Land use (As on 2009)**

Name of District : Srikakulam

Location Code No.: 542

Name of Mandal Parishad : Ponduru

Location Code No.: 0478

| Availability of toilet & others Yes / No | | | | Communication and transport facilities (If amenities available code -Yes is given except for Village Pin Code .If not available within the village , the distance range code viz; a for < 5 Kms, b for 5-10 Kms and c for 10+ kms of nearest place where facility is available is given). | | | | | | | | Name of Village | Sl. No. |
|--|----------------------------------|---|--|---|-----------------------|--------------------------------|------------------|-------------------------|--------------------------|-----------------------|---|-------------------------|---------|
| Community toilet including bath. | Community toilet excluding bath. | Rural sanitary mart or sanitary hardware outlet available near the village. | Community bio- gas or recycle of waste for productive use. | Post office(PO) | Sub post office (SPO) | Post & Telegraph office (P&TO) | Village Pin Code | Telephones (Land lines) | Public call office (PCO) | Mobile phone coverage | Internet cafes/ Common service centre (CSC) | | |
| 47 | 48 | 49 | 50 | 51 | 52 | 53 | 54 | 55 | 56 | 57 | 58 | 2 | 1 |
| No | No | No | No | b | a | b | 532168 | Yes | Yes | Yes | c | Kollipeta | 1638 |
| No | No | No | No | b | Yes | b | 532168 | Yes | Yes | Yes | c | Gokarnapalle | 1639 |
| No | No | No | No | b | a | c | 532484 | Yes | Yes | Yes | c | Gandredu | 1640 |
| No | No | No | No | b | Yes | c | 532484 | Yes | Yes | Yes | c | Tadivalasa | 1641 |
| No | No | No | No | b | a | b | 532168 | Yes | Yes | Yes | c | Gorinta | 1642 |
| No | No | No | No | Yes | a | a | 532168 | Yes | Yes | Yes | c | Rapaka | 1643 |
| No | No | No | No | a | b | b | 532168 | Yes | Yes | Yes | c | Laidam | 1644 |
| No | No | No | No | a | a | c | 532168 | Yes | Yes | Yes | c | Konchada | 1645 |
| No | No | No | No | a | b | b | 532168 | Yes | Yes | Yes | c | Malakam | 1646 |
| No | No | No | No | Yes | a | a | 532168 | Yes | Yes | Yes | c | Thandyam | 1647 |
| No | No | No | No | b | a | b | 532168 | Yes | Yes | Yes | c | Banam | 1648 |
| No | No | No | No | a | b | b | 532168 | Yes | Yes | Yes | c | Dallipeta @ Donka Palle | 1649 |
| No | No | No | No | b | b | b | 532402 | Yes | Yes | Yes | c | Venkatarayuni Gudem | 1650 |
| No | No | No | No | a | b | b | 532402 | Yes | Yes | Yes | c | Kotipalle | 1651 |
| No | No | No | No | b | b | c | 532484 | Yes | Yes | Yes | c | Penubarthi | 1652 |
| No | No | No | No | b | b | c | 532402 | Yes | Yes | Yes | c | Alamajipeta | 1653 |
| No | No | No | No | b | a | c | 532484 | Yes | Yes | Yes | c | Boddepalle | 1654 |
| No | No | No | No | b | a | c | 532402 | Yes | Yes | Yes | c | Singuru | 1655 |
| No | No | No | No | b | Yes | c | 532484 | Yes | Yes | Yes | c | Modallavalasa | 1656 |
| No | No | No | No | a | a | c | 532402 | Yes | Yes | Yes | c | Atchipolavalasa | 1657 |
| No | No | No | No | Yes | a | c | 532402 | Yes | Yes | Yes | b | Tholapi | 1658 |
| No | No | No | No | a | b | b | 532168 | Yes | Yes | Yes | c | Krishnapuram | 1659 |

**Census of India 2011- Village Directory
Amenities and Land use (As on 2009)**

Name of District : Srikakulam

Location Code No.: 542

Name of Mandal Parishad : Ponduru

Location Code No.: 0478

| Sl. No. | Name of Village | Communication and transport facilities (If amenities available code -Yes is given except for Village Pin Code, If not available within the village, the distance range code viz; a for < 5 Kms, b for 5-10 Kms and c for 10+ kms of nearest place where facility is available is given). | | | | | | | | | |
|---------|-------------------------|--|--------------------------------|------------------|---------------------|----------------|----------|---|-------------------------|--------------------------|--|
| | | Private courier facility | Bus service (Public & Private) | Railway stations | Auto/Modified Autos | Taxis and Vans | Tractors | Cycle-pulled rickshaws(Manual & Machine driven) | Carts driven by animals | Sea /River ferry service | |
| 1 | 2 | 59 | 60 | 61 | 62 | 63 | 64 | 65 | 66 | 67 | |
| 1638 | Kollipeta | b | Yes | a | a | b | a | | Yes | | |
| 1639 | Gokarnapalle | b | Yes | b | Yes | b | Yes | | Yes | | |
| 1640 | Gandredu | c | a | c | Yes | c | Yes | | Yes | | |
| 1641 | Tadivalasa | c | Yes | c | Yes | c | Yes | | Yes | | |
| 1642 | Gorinta | b | Yes | b | Yes | b | Yes | | Yes | | |
| 1643 | Rapaka | a | Yes | a | Yes | a | Yes | Yes | Yes | | |
| 1644 | Laidam | b | Yes | a | Yes | b | Yes | | Yes | | |
| 1645 | Konchada | a | Yes | Yes | Yes | a | Yes | Yes | Yes | | |
| 1646 | Malakam | b | Yes | b | Yes | b | Yes | | Yes | | |
| 1647 | Thandyam | a | Yes | b | Yes | a | Yes | | Yes | | |
| 1648 | Banam | b | b | b | Yes | b | Yes | | Yes | | |
| 1649 | Dallipeta @ Donka Palle | b | a | b | Yes | b | Yes | Yes | Yes | | |
| 1650 | Venkatarayuni Gudem | b | a | b | Yes | b | Yes | Yes | Yes | | |
| 1651 | Kotipalle | b | a | b | a | b | a | Yes | Yes | | |
| 1652 | Penubarthi | c | Yes | c | a | c | Yes | Yes | Yes | | |
| 1653 | Alamajipeta | c | a | c | a | c | a | | Yes | | |
| 1654 | Boddepalle | c | Yes | c | Yes | b | Yes | | Yes | | |
| 1655 | Singuru | c | a | c | Yes | b | a | | Yes | | |
| 1656 | Modallavalasa | c | a | c | Yes | b | Yes | | Yes | | |
| 1657 | Atchipolavalasa | c | a | c | Yes | a | Yes | | Yes | | |
| 1658 | Tholapi | c | Yes | c | Yes | Yes | Yes | | Yes | | |
| 1659 | Krishnapuram | b | Yes | b | Yes | b | Yes | | Yes | | |

**Census of India 2011- Village Directory
Amenities and Land use (As on 2009)**

Name of District : Srikakulam

Location Code No.: 542

Name of Mandal Parishad : Ponduru

Location Code No.: 0478

| Village connected to highways,village roads, banks & credit societies (If amenities available code -Yes is given, If not available within the village , the distance range code viz; a for < 5 Kms, b for 5-10 Kms and c for 10+ kms of nearest place where facility is available is given). | | | | | | | | | | | | Name of Village | Sl. No. |
|--|--------------------------------|--|-----------------------------------|-------------|----------------|----------------------------------|--------------------------------------|----------------|---------------------------------|-----|-------------------------------|-------------------------|---------|
| Connected to national highway(NH) | Connected to state highway(SH) | Connected to major district road (MDR) | Connected to others district road | Pucca roads | Kutchcha roads | Water bounded macadam(WBM) roads | Navigable waterway (river/canal)(NW) | Footpaths (FP) | Commercial & Co-operative Banks | ATM | Agricultural Credit Societies | | |
| 68 | 69 | 70 | 71 | 72 | 73 | 74 | 75 | 76 | 77 | 78 | 79 | 2 | 1 |
| c | b | c | Yes | a | Yes | b | | Yes | b | b | b | Kollipeta | 1638 |
| c | b | c | Yes | Yes | Yes | c | | Yes | b | b | b | Gokarnapalle | 1639 |
| c | b | c | Yes | a | Yes | c | | Yes | c | c | c | Gandredu | 1640 |
| c | b | c | Yes | Yes | Yes | Yes | | Yes | c | c | c | Tadivalasa | 1641 |
| c | b | c | Yes | Yes | Yes | c | | Yes | b | b | b | Gorinta | 1642 |
| c | a | c | Yes | Yes | Yes | Yes | | Yes | a | a | a | Rapaka | 1643 |
| c | b | c | Yes | Yes | Yes | c | | Yes | b | b | b | Laidam | 1644 |
| c | a | c | Yes | Yes | Yes | b | | Yes | a | a | a | Konchada | 1645 |
| c | Yes | c | Yes | Yes | Yes | c | | Yes | b | b | b | Malakam | 1646 |
| c | a | c | Yes | Yes | Yes | Yes | | Yes | a | a | a | Thandyam | 1647 |
| b | b | c | Yes | Yes | Yes | c | | Yes | b | b | b | Banam | 1648 |
| b | a | c | Yes | Yes | Yes | c | | Yes | b | b | b | Dallipeta @ Donka Palle | 1649 |
| c | a | c | Yes | Yes | Yes | c | | Yes | b | b | b | Venkatarayuni Gudem | 1650 |
| c | b | c | Yes | Yes | Yes | b | | Yes | b | b | b | Kotipalle | 1651 |
| c | c | c | Yes | Yes | Yes | b | | Yes | Yes | Yes | c | Penubarthi | 1652 |
| c | c | c | Yes | Yes | Yes | b | | Yes | a | a | c | Alamajipeta | 1653 |
| c | b | c | Yes | Yes | Yes | b | | Yes | b | b | b | Boddepalle | 1654 |
| b | b | c | Yes | Yes | Yes | b | | Yes | a | c | b | Singuru | 1655 |
| c | b | c | Yes | Yes | Yes | c | | Yes | b | c | b | Modallavalasa | 1656 |
| b | b | c | Yes | Yes | Yes | b | | Yes | b | c | a | Atchipolavalasa | 1657 |
| b | b | c | Yes | Yes | Yes | Yes | | Yes | Yes | b | Yes | Tholapi | 1658 |
| b | Yes | c | Yes | Yes | Yes | c | | Yes | b | b | b | Krishnapuram | 1659 |

**Census of India 2011- Village Directory
Amenities and Land use (As on 2009)**

Name of District : Srikakulam

Location Code No.: 542

Name of Mandal Parishad : Ponduru

Location Code No.: 0478

| Sl. No. | Name of Village | Availability of miscellaneous facilities (If amenities available code -Yes is given, If not available within the village, the distance range code viz; a for < 5 Kms, b for 5-10 Kms and c for 10+ kms of nearest place where facility is available is given). | | | | | | | | | | |
|---------|-------------------------|--|---------------------------------------|-------------------------|-------------|--------------------------------|---|--|------------------------------|--|----------------------------------|--|
| | | Self-Help Group (SHG) | Public distribution system (PDS) shop | Mandis / Regular market | Weekly Haat | Agricultural marketing society | Integrated Child Development Scheme (Nutritional Centres) | Anganwadi Centre (Nutritional Centres) | Others (Nutritional Centres) | ASHA (Accredited Social Health Activist) | Community centre with/without TV | |
| 1 | 2 | 80 | 81 | 82 | 83 | 84 | 85 | 86 | 87 | 88 | 89 | |
| 1638 | Kollipeta | Yes | Yes | b | b | b | Yes | Yes | Yes | b | b | |
| 1639 | Gokarnapalle | Yes | Yes | Yes | b | b | Yes | Yes | Yes | Yes | b | |
| 1640 | Gandredu | Yes | Yes | b | c | c | Yes | Yes | Yes | Yes | c | |
| 1641 | Tadivalasa | Yes | Yes | a | c | c | Yes | Yes | Yes | c | c | |
| 1642 | Gorinta | Yes | Yes | a | b | b | Yes | Yes | Yes | b | b | |
| 1643 | Rapaka | Yes | Yes | Yes | a | a | Yes | Yes | Yes | a | Yes | |
| 1644 | Laidam | Yes | Yes | b | b | b | Yes | Yes | Yes | b | b | |
| 1645 | Konchada | Yes | Yes | a | a | a | Yes | Yes | Yes | Yes | a | |
| 1646 | Malakam | Yes | Yes | b | b | b | Yes | Yes | Yes | Yes | b | |
| 1647 | Thandyam | Yes | Yes | Yes | a | a | Yes | Yes | Yes | a | a | |
| 1648 | Banam | Yes | Yes | a | b | b | Yes | Yes | Yes | b | c | |
| 1649 | Dallipeta @ Donka Palle | Yes | Yes | b | b | b | Yes | Yes | Yes | b | b | |
| 1650 | Venkatarayuni Gudem | Yes | Yes | b | b | b | Yes | Yes | Yes | b | b | |
| 1651 | Kotipalle | Yes | Yes | b | b | b | Yes | Yes | Yes | b | a | |
| 1652 | Penubarthi | Yes | Yes | c | c | c | Yes | Yes | Yes | Yes | b | |
| 1653 | Alamajipeta | Yes | Yes | c | c | c | Yes | Yes | Yes | b | b | |
| 1654 | Boddepalle | Yes | Yes | b | c | c | Yes | Yes | Yes | c | c | |
| 1655 | Singuru | Yes | Yes | b | c | c | Yes | Yes | Yes | c | c | |
| 1656 | Modallavalasa | Yes | Yes | b | c | c | Yes | Yes | Yes | c | c | |
| 1657 | Atchipovalasa | Yes | Yes | a | c | c | Yes | Yes | Yes | c | c | |
| 1658 | Tholapi | Yes | Yes | Yes | b | b | Yes | Yes | Yes | Yes | b | |
| 1659 | Krishnapuram | Yes | Yes | b | b | b | Yes | Yes | Yes | b | Yes | |

**Census of India 2011- Village Directory
Amenities and Land use (As on 2009)**

Name of District : Srikakulam

Location Code No.: 542

Name of Mandal Parishad : Ponduru

Location Code No.: 0478

| Availability of miscellaneous facilities (If amenities available code -Yes is given, If not available within the village, the distance range code viz; a for < 5 Kms, b for 5-10 Kms and c for 10+ kms of nearest place where facility is available is given). | | | | | | | | Availability of electricity (Yes/No) | | | | Nearest Town | | Name of Village | Sl. No. |
|--|---------------------------------|---------------------|----------------|---------------------|------------------|--------------------------|-----------------------------------|--------------------------------------|---|--------------------------------------|--------------------------------|--------------|---|-------------------------|---------|
| Sports Field, | Sports Club / Recreation Centre | Cinema / Video Hall | Public Library | Public Reading Room | Newspaper Supply | Assembly Polling station | Birth & Death Registration Office | Power Supply for Domestic Use (ED) | Power Supply for Agricultural Use (EAG) | Power Supply for Commercial Use (EC) | Power Supply for All Uses (EA) | Name | Distance range code i.e. a for <5 Kms, b for 5-10 Kms and c for 10+ kms | | |
| 90 | 91 | 92 | 93 | 94 | 95 | 96 | 97 | 98 | 99 | 100 | 101 | 102 | 103 | 2 | 1 |
| b | c | b | b | b | Yes | Yes | Yes | Yes | Yes | Yes | Yes | Rajam | c | Kollipeta | 1638 |
| b | c | b | b | b | Yes | Yes | Yes | Yes | Yes | Yes | Yes | Rajam | c | Gokarnapalle | 1639 |
| a | c | c | c | a | Yes | Yes | Yes | Yes | No | Yes | No | Srikakulam | c | Gandredu | 1640 |
| Yes | c | c | c | b | Yes | Yes | Yes | Yes | Yes | Yes | Yes | Srikakulam | c | Tadivalasa | 1641 |
| a | c | b | b | Yes | Yes | Yes | Yes | Yes | Yes | Yes | Yes | Srikakulam | c | Gorinta | 1642 |
| b | c | a | a | a | Yes | Yes | Yes | Yes | Yes | Yes | Yes | Srikakulam | c | Rapaka | 1643 |
| b | c | b | b | b | Yes | Yes | Yes | Yes | Yes | Yes | Yes | Rajam | c | Laidam | 1644 |
| b | c | b | b | a | Yes | Yes | Yes | Yes | Yes | Yes | Yes | Rajam | c | Konchada | 1645 |
| b | c | b | b | b | Yes | Yes | Yes | Yes | Yes | Yes | Yes | Srikakulam | c | Malakam | 1646 |
| b | c | a | a | a | Yes | Yes | Yes | Yes | Yes | Yes | Yes | Srikakulam | c | Thandyam | 1647 |
| c | c | b | b | b | Yes | Yes | Yes | Yes | Yes | Yes | Yes | Srikakulam | c | Banam | 1648 |
| c | c | b | b | b | Yes | Yes | Yes | Yes | Yes | Yes | Yes | Srikakulam | c | Dallipeta @ Donka Palle | 1649 |
| c | c | b | b | b | Yes | Yes | Yes | Yes | Yes | Yes | Yes | Srikakulam | c | Venkatarayuni Gudem | 1650 |
| c | c | b | b | b | Yes | Yes | Yes | Yes | Yes | Yes | Yes | Srikakulam | c | Kotipalle | 1651 |
| b | c | c | c | c | Yes | Yes | Yes | Yes | Yes | Yes | Yes | Srikakulam | c | Penubarthi | 1652 |
| b | c | c | c | b | Yes | Yes | Yes | Yes | Yes | Yes | Yes | Srikakulam | c | Alamajipeta | 1653 |
| b | c | c | c | b | Yes | Yes | Yes | Yes | Yes | Yes | Yes | Srikakulam | c | Boddepalle | 1654 |
| b | c | c | c | a | Yes | Yes | Yes | Yes | Yes | Yes | Yes | Srikakulam | c | Singuru | 1655 |
| b | c | c | c | b | Yes | Yes | Yes | Yes | Yes | Yes | Yes | Srikakulam | c | Modallavalasa | 1656 |
| a | c | c | c | a | Yes | Yes | Yes | Yes | Yes | Yes | Yes | Srikakulam | c | Atchipolavalasa | 1657 |
| Yes | b | c | c | Yes | Yes | Yes | Yes | Yes | Yes | Yes | Yes | Srikakulam | b | Tholapi | 1658 |
| a | c | b | b | b | Yes | Yes | Yes | Yes | Yes | Yes | Yes | Srikakulam | c | Krishnapuram | 1659 |

**Census of India 2011- Village Directory
Amenities and Land use (As on 2009)**

Name of District : Srikakulam

Location Code No.: 542

Name of Mandal Parishad : Ponduru

Location Code No.: 0478

| Sl. No. | Name of Village | Land Use | | | | | | | | | | |
|---------|-------------------------|---|----------------------------------|-------------------------------|--|--|-----------------------|---|-----------------|---------------|---------------------------|------------------------------|
| | | Area under different types of land use (in hectares rounded up to one decimal place) | | | | | | | | | | |
| | | Forests | Area under Non-agricultural Uses | Barren and Un-cultivable land | Permanent Pastures and Other Grazing Lands | Land Under Miscellaneous Tree Crops etc. | Culturable Waste Land | Fallow lands other than current fallows | Current Fallows | Net Area Sown | Total Irrigated Land Area | Total Un-irrigated Land Area |
| 1 | 2 | 104 | 105 | 106 | 107 | 108 | 109 | 110 | 111 | 112 | 113 | 114 |
| 1638 | Kollipeta | 0 | 17.2 | 25.1 | 0 | 1.8 | 0 | 0.1 | 1.2 | 50.6 | 18.1 | 33.9 |
| 1639 | Gokarnapalle | 0 | 66.7 | 0 | 0 | 14.6 | 0.3 | 5.8 | 8.1 | 222.5 | 153.1 | 83.4 |
| 1640 | Gandredu | 0 | 5.4 | 0 | 0 | 0.4 | 0 | 0.8 | 0 | 77.3 | 73.2 | 4.9 |
| 1641 | Tadivalasa | 0 | 44.1 | 0 | 0 | 34.4 | 0.2 | 2.4 | 8.1 | 400.8 | 334.3 | 77 |
| 1642 | Gorinta | 0 | 43.7 | 0 | 0 | 0.4 | 0.1 | 0.8 | 5.6 | 254.4 | 233.6 | 27.2 |
| 1643 | Rapaka | 0 | 119.6 | 105.5 | 0 | 34.8 | 9.2 | 7.3 | 39.7 | 394.9 | 129.8 | 312.1 |
| 1644 | Laidam | 0 | 30.9 | 1.4 | 0 | 10.8 | 0.3 | 0.7 | 1.6 | 153.2 | 55.9 | 99.6 |
| 1645 | Konchada | 0 | 29.2 | 2.3 | 0 | 9.7 | 0 | 8.1 | 6.6 | 176 | 31 | 159.7 |
| 1646 | Malakam | 0 | 16.6 | 0.4 | 13.2 | 8.9 | 0 | 0 | 1.3 | 172.6 | 47.3 | 126.6 |
| 1647 | Thandyam | 0 | 63.4 | 108.1 | 0 | 31.2 | 4.4 | 5.3 | 19.4 | 502.3 | 116.1 | 410.8 |
| 1648 | Banam | 0 | 12.5 | 40.2 | 0 | 33.6 | 0 | 2.4 | 2 | 221.3 | 35.9 | 189.8 |
| 1649 | Dallipeta @ Donka Palle | 0 | 18.1 | 13.6 | 0 | 14.6 | 0.6 | 1.2 | 1.6 | 137.3 | 21.2 | 118.9 |
| 1650 | Venkatarayuni Gudem | 0 | 23.6 | 193.7 | 0 | 35.2 | 0 | 6.6 | 6.3 | 209.6 | 77.2 | 145.3 |
| 1651 | Kotipalle | 0 | 86.4 | 0 | 0 | 25.5 | 0 | 0.8 | 6.5 | 612.8 | 278.9 | 341.2 |
| 1652 | Penubarthi | 0 | 11.1 | 0 | 0 | 2.4 | 0 | 4.9 | 4.1 | 153.5 | 152.6 | 9.9 |
| 1653 | Alamajipeta | 0 | 3.8 | 0 | 0 | 0 | 0 | 0 | 0 | 72.2 | 72.2 | 0 |
| 1654 | Boddepalle | 0 | 111 | 0 | 0 | 8.7 | 6 | 1.6 | 8.8 | 235.8 | 185.4 | 60.8 |
| 1655 | Singuru | 0 | 72.1 | 48.6 | 0 | 7.3 | 0 | 0 | 0.4 | 164.6 | 109.4 | 55.6 |
| 1656 | Modallavalasa | 0 | 20 | 0 | 0 | 1.2 | 0 | 0 | 0.4 | 138.4 | 119.2 | 19.6 |
| 1657 | Atchipovalalasa | 0 | 11.1 | 0 | 0 | 4.4 | 0 | 4.1 | 0 | 101.3 | 92 | 13.4 |
| 1658 | Tholapi | 0 | 39.3 | 0 | 0 | 11.3 | 0.1 | 1.6 | 13.1 | 390.6 | 202.8 | 202.4 |
| 1659 | Krishnapuram | 0 | 22.7 | 16.2 | 0 | 17.8 | 6.8 | 2.3 | 2.8 | 206.4 | 22 | 189.5 |

**Census of India 2011- Village Directory
Amenities and Land use (As on 2009)**

Name of District : Srikakulam

Location Code No.: 542

Name of Mandal Parishad : Ponduru

Location Code No.: 0478

| Land Use | | | | | Name of three most important commodities manufactured | | | Name of Village | Sl. No. | | | | | |
|--|------------------------|------------------|-----------------|-----------|---|--------|-------|-----------------|---------|-----|-----|-----|-------------------------|------|
| Area irrigated by source (in hectare). | | | | | First | Second | Third | | | | | | | |
| Canals (C) | Wells/Tube-wells(W/TW) | Tanks/Lakes(T/L) | Water Falls(WF) | Others(O) | 115 | 116 | 117 | 118 | 119 | 120 | 121 | 122 | 2 | 1 |
| 0 | 0 | 18.1 | 0 | 0 | | | | | | | | | Kollipeta | 1638 |
| 103.2 | 0 | 49.9 | 0 | 0 | | | | | | | | | Gokarnapalle | 1639 |
| 73.2 | 0 | 0 | 0 | 0 | | | | | | | | | Gandredu | 1640 |
| 334.3 | 0 | 0 | 0 | 0 | | | | | | | | | Tadivalasa | 1641 |
| 233.6 | 0 | 0 | 0 | 0 | | | | | | | | | Gorinta | 1642 |
| 2 | 0 | 127.8 | 0 | 0 | | | | | | | | | Rapaka | 1643 |
| 0 | 0 | 55.9 | 0 | 0 | | | | | | | | | Laidam | 1644 |
| 0 | 0 | 31 | 0 | 0 | | | | | | | | | Konchada | 1645 |
| 0 | 0 | 47.3 | 0 | 0 | | | | | | | | | Malakam | 1646 |
| 0 | 0 | 116.1 | 0 | 0 | | | | | | | | | Thandyam | 1647 |
| 0 | 0 | 35.9 | 0 | 0 | | | | | | | | | Banam | 1648 |
| 0 | 0 | 21.2 | 0 | 0 | | | | | | | | | Dallipeta @ Donka Palle | 1649 |
| 0 | 0 | 77.2 | 0 | 0 | | | | | | | | | Venkatarayuni Gudem | 1650 |
| 163.1 | 0 | 115.8 | 0 | 0 | | | | | | | | | Kotipalle | 1651 |
| 152.6 | 0 | 0 | 0 | 0 | | | | | | | | | Penubarthi | 1652 |
| 72.2 | 0 | 0 | 0 | 0 | | | | | | | | | Alamajipeta | 1653 |
| 185.4 | 0 | 0 | 0 | 0 | | | | | | | | | Boddepalle | 1654 |
| 109.4 | 0 | 0 | 0 | 0 | | | | | | | | | Singuru | 1655 |
| 119.2 | 0 | 0 | 0 | 0 | | | | | | | | | Modallavalasa | 1656 |
| 92 | 0 | 0 | 0 | 0 | | | | | | | | | Atchipolavalasa | 1657 |
| 202.8 | 0 | 0 | 0 | 0 | | | | | | | | | Tholapi | 1658 |
| 0 | 0 | 22 | 0 | 0 | | | | | | | | | Krishnapuram | 1659 |

**Census of India 2011- Village Directory
Amenities and Land use (As on 2009)**

Name of District : Srikakulam

Location Code No.: 542

Name of Mandal Parishad : Ponduru

Location Code No.: 0478

| Sl. No. | Name of Village | Location code no. | Total area of the village (in hectares rounded up to one decimal place) | Total population (2011 census) | Number of households (2011 census) | Number of educational amenities available (If not available within the village, the distance range code viz; a for < 5 Kms, b for 5-10 Kms and c for 10+ kms of nearest place where facility is available is given). | | | | | | | | | |
|--------------|------------------|-------------------|--|----------------------------------|------------------------------------|--|--------------------|-------------------|----------------------|------------------------------|---|-------------------------|----------------------|---------------------------|------------------|
| | | | | | | Pre-Primary school (PP) | Primary school (P) | Middle school (M) | Secondary School (S) | Senior Secondary school (SS) | Degree college of arts science & commerce (ASC) | Engineering college(EC) | Medical college (MC) | Management institute (MI) | Polytechnic (Pt) |
| 1 | 2 | 3 | 4 | 5 | 6 | 7 | 8 | 9 | 10 | 11 | 12 | 13 | 14 | 15 | 16 |
| 1660 | Dallavalasa | 581577 | 346 | 1828 | 480 | a | 1 | 1 | a | a | b | b | b | b | b |
| 1661 | Pillalavalasa | 581578 | 107 | 1321 | 348 | b | 1 | 1 | 1 | a | b | b | c | b | c |
| 1662 | Dharmapuram | 581579 | 406 | 1727 | 473 | b | 1 | 1 | a | a | a | b | c | b | c |
| 1663 | Lolugu | 581580 | 626 | 3667 | 946 | b | 2 | 1 | 1 | b | b | b | c | b | c |
| 1664 | Pullajipeta | 581581 | 91 | 826 | 208 | b | 1 | a | a | b | b | b | c | c | c |
| 1665 | Thanem | 581582 | 262 | 806 | 208 | b | 1 | 1 | b | b | b | c | c | b | c |
| 1666 | Narasapuram | 581583 | 218 | 1147 | 282 | a | 1 | a | a | b | b | a | b | b | b |
| 1667 | Kesavadasapuram | 581584 | 145 | 1050 | 251 | a | 1 | 1 | a | b | b | a | b | a | b |
| 1668 | Bhagavandasupeta | 581585 | 57 | 381 | 92 | a | 1 | a | a | a | b | a | b | a | b |
| 1669 | Kalyanipeta | 581586 | 131 | 64 | 18 | a | a | a | a | a | c | a | c | a | c |
| 1670 | Nandivada | 581587 | 185 | 1064 | 262 | b | 1 | a | a | b | b | b | c | b | c |
| 1671 | Buridikancharam | 581588 | 456 | 3026 | 802 | b | 1 | 1 | a | b | b | b | c | b | c |
| 1672 | Kanimetta | 581589 | 592 | 2930 | 809 | a | 2 | a | a | a | b | b | b | b | b |
| 1673 | Kinthali | 581590 | 458 | 4005 | 1062 | 1 | 3 | 2 | 2 | 2 | b | b | b | b | b |
| 1674 | Ramadasapuram | 581591 | 95 | 355 | 113 | b | 1 | a | a | a | b | b | b | b | b |
| Total | | | 11192 | 61250 | 15953 | 1 | 60 | 22 | 6 | 2 | 0 | 0 | 0 | 0 | 0 |

**Census of India 2011- Village Directory
Amenities and Land use (As on 2009)**

Name of District : Srikakulam

Location Code No.: 542

Name of Mandal Parishad : Ponduru

Location Code No.: 0478

| Number of educational amenities available (If not available within the village, the distance range code viz; a for <5 Kms, b for 5-10 Kms and c for 10+ kms of nearest place where facility is available is given). | | | | Number of Medical Amenities available. (If not available within the village, the distance range code viz; a for < 5 Kms, b for 5-10 Kms and c for 10+ kms of nearest place where facility is available is given). | | | | | | | | | | | Name of Village | Sl. No. |
|---|-----------------------------------|-----------------------------------|------------------|---|-----------------------------|---------------------------------|--|--------------------|--------------------------|------------------------------------|----------------|--------------------------|----------------------------|-----------------------------|------------------|---------|
| Vocational training school /ITI | Non-formal training centre (NFTC) | Special school for disabled (SSD) | Others (specify) | Community health centre (CHC) | Primary health centre (PHC) | Primary health sub centre (PHS) | Maternity and child welfare centre (MCW) | T. B. clinic (TBC) | Hospital-allopathic (HA) | Hospital-alternative medicine (HO) | Dispensary (D) | Veterinary hospital (VH) | Mobile health clinic (MHC) | Family welfare centre (FWC) | | |
| 17 | 18 | 19 | 20 | 21 | 22 | 23 | 24 | 25 | 26 | 27 | 28 | 29 | 30 | 31 | 2 | 1 |
| b | b | b | | b | a | 1 | b | b | b | b | b | b | a | b | Dallavalasa | 1660 |
| b | c | c | | c | a | a | c | c | b | c | c | b | 1 | c | Pillalavalasa | 1661 |
| b | c | c | | c | a | a | c | c | b | c | c | c | 1 | c | Dharmapuram | 1662 |
| b | c | c | | c | b | 1 | c | c | b | c | b | b | a | c | Lolugu | 1663 |
| b | c | c | | c | b | a | c | c | b | c | b | b | 1 | c | Pullajipeta | 1664 |
| b | c | c | | c | b | b | c | c | b | c | c | b | 1 | c | Thanem | 1665 |
| b | b | b | | b | b | b | b | b | c | b | b | b | 1 | b | Narasapuram | 1666 |
| b | b | b | | b | b | b | b | b | c | b | b | b | b | b | Kesavadasapuram | 1667 |
| b | b | b | | b | a | a | b | b | c | b | b | b | 1 | b | Bhagavandasupeta | 1668 |
| c | c | c | | c | c | a | c | c | c | c | c | c | a | c | Kalyanipeta | 1669 |
| c | c | c | | c | c | a | c | c | c | c | c | c | b | c | Nandivada | 1670 |
| b | c | c | | c | b | 1 | c | c | b | c | b | b | a | c | Buridikancharam | 1671 |
| b | b | b | | b | a | 1 | b | b | c | b | b | b | a | b | Kanimetta | 1672 |
| b | b | b | | b | 1 | 1 | b | b | c | b | b | b | a | b | Kinthali | 1673 |
| b | b | b | | b | a | a | b | b | c | b | b | b | 1 | b | Ramadasapuram | 1674 |
| 0 | 0 | 0 | 0 | 0 | 1 | 12 | 0 | 0 | 0 | 0 | 1 | 1 | 21 | 0 | | |

**Census of India 2011- Village Directory
Amenities and Land use (As on 2009)**

Name of District : Srikakulam

Location Code No.: 542

Name of Mandal Parishad : Ponduru

Location Code No.: 0478

| Sl. No. | Name of Village | Number of Non-Government Medical Amenities available. | | | | | | | Availability of drinking water - Yes / No | | | | | | | | |
|--------------|------------------|---|---------------------------------------|--|-------------------------------------|---|---------------|----------|---|---------------------------------------|-----------|------------------------|----------|---------------|--------------------|----------|--|
| | | Charitable non Govt. hospital/Nursing home. | Medical practitioner with MBBS Degree | Medical practitioner with other degree | Medical practitioner with no degree | Traditional practitioner and faith healer | Medicine Shop | Others | Tap water (Treated/Untreated) | Well water (Covered / Uncovered well) | Hand Pump | Tube wells / Bore well | Spring | River / Canal | Tank / Pond / Lake | Others | |
| 1 | 2 | 32 | 33 | 34 | 35 | 36 | 37 | 38 | 39 | 40 | 41 | 42 | 43 | 44 | 45 | 46 | |
| 1660 | Dallavalasa | 0 | 0 | 0 | 0 | 0 | 0 | 0 | Yes | Yes | Yes | No | No | No | No | No | |
| 1661 | Pillalavalasa | 0 | 0 | 0 | 0 | 0 | 0 | 0 | No | Yes | Yes | No | No | No | No | No | |
| 1662 | Dharmapuram | 0 | 0 | 0 | 0 | 0 | 0 | 0 | No | Yes | Yes | No | No | No | No | No | |
| 1663 | Lolugu | 0 | 0 | 1 | 0 | 0 | 2 | 0 | Yes | Yes | Yes | No | No | No | No | No | |
| 1664 | Pullajipeta | 0 | 0 | 0 | 0 | 0 | 0 | 0 | No | Yes | Yes | No | No | No | No | No | |
| 1665 | Thanem | 0 | 0 | 0 | 0 | 0 | 0 | 0 | Yes | Yes | Yes | No | No | No | No | No | |
| 1666 | Narasapuram | 0 | 0 | 0 | 0 | 1 | 0 | 0 | No | Yes | Yes | No | No | No | No | No | |
| 1667 | Kesavadasapuram | 0 | 0 | 0 | 0 | 0 | 0 | 0 | Yes | Yes | Yes | No | No | No | No | No | |
| 1668 | Bhagavandasupeta | 0 | 0 | 0 | 0 | 0 | 0 | 0 | No | Yes | Yes | No | No | No | No | No | |
| 1669 | Kalyanipeta | 0 | 0 | 0 | 0 | 0 | 0 | 0 | No | Yes | Yes | No | No | No | No | No | |
| 1670 | Nandivada | 0 | 0 | 0 | 0 | 0 | 0 | 0 | No | Yes | Yes | No | No | No | No | No | |
| 1671 | Buridikancharam | 0 | 0 | 1 | 0 | 0 | 1 | 0 | Yes | Yes | Yes | No | No | No | No | No | |
| 1672 | Kanimetta | 0 | 0 | 0 | 0 | 0 | 0 | 0 | No | Yes | Yes | No | No | No | No | No | |
| 1673 | Kinthali | 0 | 0 | 1 | 0 | 0 | 1 | 0 | No | Yes | Yes | No | No | No | No | No | |
| 1674 | Ramadasapuram | 0 | 0 | 0 | 0 | 0 | 0 | 0 | No | Yes | Yes | No | No | No | No | No | |
| Total | | 0 | 0 | 5 | 0 | 1 | 6 | 0 | 16 | 37 | 36 | 4 | 0 | 0 | 2 | 0 | |

**Census of India 2011- Village Directory
Amenities and Land use (As on 2009)**

Name of District : Srikakulam

Location Code No.: 542

Name of Mandal Parishad : Ponduru

Location Code No.: 0478

| Availability of toilet & others Yes / No | | | | Communication and transport facilities (If amenities available code -Yes is given except for Village Pin Code .If not available within the village , the distance range code viz; a for < 5 Kms, b for 5-10 Kms and c for 10+ kms of nearest place where facility is available is given). | | | | | | | | Name of Village | Sl. No. |
|--|----------------------------------|---|--|---|-----------------------|--------------------------------|------------------|-------------------------|--------------------------|-----------------------|---|------------------|---------|
| Community toilet including bath. | Community toilet excluding bath. | Rural sanitary mart or sanitary hardware outlet available near the village. | Community bio- gas or recycle of waste for productive use. | Post office(PO) | Sub post office (SPO) | Post & Telegraph office (P&TO) | Village Pin Code | Telephones (Land lines) | Public call office (PCO) | Mobile phone coverage | Internet cafes/ Common service centre (CSC) | | |
| 47 | 48 | 49 | 50 | 51 | 52 | 53 | 54 | 55 | 56 | 57 | 58 | 2 | 1 |
| No | No | No | No | b | b | b | 532402 | Yes | Yes | Yes | b | Dallavalasa | 1660 |
| No | No | No | No | b | b | b | 532402 | Yes | Yes | Yes | c | Pillalavalasa | 1661 |
| No | No | No | No | a | a | b | 532402 | Yes | Yes | Yes | c | Dharmapuram | 1662 |
| No | No | No | No | Yes | b | b | 532168 | Yes | Yes | Yes | c | Lolugu | 1663 |
| No | Yes | No | No | a | b | b | 532168 | Yes | Yes | Yes | c | Pullajipeta | 1664 |
| No | No | No | No | a | b | b | 532168 | Yes | Yes | Yes | c | Thanem | 1665 |
| No | No | No | No | b | b | c | 532168 | Yes | Yes | Yes | b | Narasapuram | 1666 |
| No | No | No | No | b | a | c | 532403 | Yes | Yes | Yes | b | Kesavadasapuram | 1667 |
| No | No | No | No | b | a | c | 532410 | Yes | Yes | Yes | b | Bhagavandasupeta | 1668 |
| No | No | No | No | b | b | c | 532168 | Yes | Yes | Yes | c | Kalyanipeta | 1669 |
| No | No | No | No | b | a | c | 532168 | Yes | Yes | Yes | c | Nandivada | 1670 |
| No | No | No | No | b | Yes | b | 532168 | Yes | Yes | Yes | c | Buridikancharam | 1671 |
| No | No | No | No | a | a | c | 532402 | Yes | Yes | Yes | b | Kanimetta | 1672 |
| No | Yes | No | No | Yes | b | c | 532402 | Yes | Yes | Yes | b | Kinthali | 1673 |
| No | No | No | No | a | b | c | 532410 | Yes | Yes | Yes | b | Ramadasapuram | 1674 |
| 0 | 2 | 0 | 0 | 5 | 4 | 0 | | 37 | 37 | 37 | 0 | | |

**Census of India 2011- Village Directory
Amenities and Land use (As on 2009)**

Name of District : Srikakulam

Location Code No.: 542

Name of Mandal Parishad : Ponduru

Location Code No.: 0478

| Sl. No. | Name of Village | Communication and transport facilities (If amenities available code -Yes is given except for Village Pin Code, If not available within the village, the distance range code viz; a for < 5 Kms, b for 5-10 Kms and c for 10+ kms of nearest place where facility is available is given). | | | | | | | | | |
|--------------|------------------|--|--------------------------------|------------------|---------------------|----------------|-----------|---|-------------------------|--------------------------|--|
| | | Private courier facility | Bus service (Public & Private) | Railway stations | Auto/Modified Autos | Taxis and Vans | Tractors | Cycle-pulled rickshaws(Manual & Machine driven) | Carts driven by animals | Sea /River ferry service | |
| 1 | 2 | 59 | 60 | 61 | 62 | 63 | 64 | 65 | 66 | 67 | |
| 1660 | Dallavalasa | b | Yes | b | Yes | b | Yes | | Yes | | |
| 1661 | Pillalavalasa | b | Yes | b | Yes | c | a | Yes | Yes | | |
| 1662 | Dharmapuram | b | Yes | c | Yes | c | Yes | Yes | Yes | | |
| 1663 | Lolugu | b | Yes | b | Yes | b | Yes | | Yes | | |
| 1664 | Pullajipeta | b | Yes | b | Yes | b | Yes | | Yes | | |
| 1665 | Thanem | b | a | b | Yes | b | Yes | | Yes | | |
| 1666 | Narasapuram | c | Yes | c | Yes | a | Yes | | Yes | | |
| 1667 | Kesavadasapuram | c | a | c | Yes | a | Yes | | Yes | | |
| 1668 | Bhagavandasupeta | c | Yes | c | Yes | a | a | | Yes | | |
| 1669 | Kalyanipeta | c | a | c | a | a | Yes | | Yes | | |
| 1670 | Nandivada | c | Yes | b | Yes | a | Yes | | Yes | | |
| 1671 | Buridikancharam | b | a | b | Yes | b | Yes | Yes | Yes | | |
| 1672 | Kanimetta | c | Yes | c | Yes | Yes | Yes | | Yes | | |
| 1673 | Kinthali | c | Yes | c | Yes | Yes | Yes | | Yes | | |
| 1674 | Ramadasapuram | c | a | c | Yes | b | a | | Yes | | |
| Total | | 0 | 23 | 1 | 32 | 3 | 30 | 9 | 37 | 0 | |

**Census of India 2011- Village Directory
Amenities and Land use (As on 2009)**

Name of District : Srikakulam

Location Code No.: 542

Name of Mandal Parishad : Ponduru

Location Code No.: 0478

| Village connected to highways,village roads, banks & credit societies (If amenities available code -Yes is given, If not available within the village , the distance range code viz; a for < 5 Kms, b for 5-10 Kms and c for 10+ kms of nearest place where facility is available is given). | | | | | | | | | | | | Name of Village | Sl. No. |
|--|--------------------------------|--|-----------------------------------|-------------|----------------|----------------------------------|--------------------------------------|----------------|---------------------------------|----------|-------------------------------|------------------|---------|
| Connected to national highway(NH) | Connected to state highway(SH) | Connected to major district road (MDR) | Connected to others district road | Pucca roads | Kutchcha roads | Water bounded macadam(WBM) roads | Navigable waterway (river/canal)(NW) | Footpaths (FP) | Commercial & Co-operative Banks | ATM | Agricultural Credit Societies | | |
| 68 | 69 | 70 | 71 | 72 | 73 | 74 | 75 | 76 | 77 | 78 | 79 | 2 | 1 |
| b | b | c | Yes | Yes | Yes | c | | Yes | b | b | b | Dallavalasa | 1660 |
| b | b | c | Yes | Yes | Yes | c | | Yes | a | b | b | Pillalavalasa | 1661 |
| b | b | c | Yes | Yes | Yes | c | | Yes | a | b | b | Dharmapuram | 1662 |
| b | Yes | c | Yes | Yes | Yes | Yes | | Yes | Yes | b | b | Lolugu | 1663 |
| b | a | c | Yes | Yes | Yes | b | | Yes | b | b | b | Pullajipeta | 1664 |
| b | a | c | Yes | Yes | Yes | b | | Yes | b | b | b | Thanem | 1665 |
| a | a | c | Yes | Yes | Yes | c | | Yes | a | c | c | Narasapuram | 1666 |
| a | a | c | Yes | Yes | Yes | c | | Yes | b | b | b | Kesavadasupuram | 1667 |
| a | Yes | c | Yes | b | Yes | b | | Yes | a | b | b | Bhagavandasupeta | 1668 |
| b | Yes | c | Yes | a | Yes | b | | Yes | c | c | c | Kalyanipeta | 1669 |
| b | a | c | Yes | Yes | Yes | c | | Yes | b | b | b | Nandivada | 1670 |
| b | a | c | Yes | Yes | Yes | Yes | | Yes | b | b | b | Buridikancharam | 1671 |
| b | b | c | Yes | Yes | Yes | Yes | | Yes | a | b | b | Kanimetta | 1672 |
| a | a | c | Yes | Yes | Yes | Yes | | Yes | a | b | b | Kinthali | 1673 |
| a | a | c | Yes | b | Yes | b | | Yes | b | b | b | Ramadasupuram | 1674 |
| 0 | 5 | 0 | 37 | 32 | 37 | 8 | 0 | 37 | 3 | 1 | 1 | | |

**Census of India 2011- Village Directory
Amenities and Land use (As on 2009)**

Name of District : Srikakulam

Location Code No.: 542

Name of Mandal Parishad : Ponduru

Location Code No.: 0478

| Sl. No. | Name of Village | Availability of miscellaneous facilities (If amenities available code -Yes is given, If not available within the village, the distance range code viz; a for < 5 Kms, b for 5-10 Kms and c for 10+ kms of nearest place where facility is available is given). | | | | | | | | | |
|--------------|------------------|--|---------------------------------------|-------------------------|-------------|--------------------------------|---|--|------------------------------|--|----------------------------------|
| | | Self-Help Group (SHG) | Public distribution system (PDS) shop | Mandis / Regular market | Weekly Haat | Agricultural marketing society | Integrated Child Development Scheme (Nutritional Centres) | Anganwadi Centre (Nutritional Centres) | Others (Nutritional Centres) | ASHA (Accredited Social Health Activist) | Community centre with/without TV |
| 1 | 2 | 80 | 81 | 82 | 83 | 84 | 85 | 86 | 87 | 88 | 89 |
| 1660 | Dallavalasa | Yes | Yes | b | b | b | Yes | Yes | Yes | Yes | b |
| 1661 | Pillalavalasa | Yes | Yes | b | b | b | Yes | Yes | Yes | b | c |
| 1662 | Dharmapuram | Yes | Yes | a | b | b | Yes | Yes | Yes | b | b |
| 1663 | Lolugu | Yes | Yes | Yes | b | b | Yes | Yes | Yes | Yes | Yes |
| 1664 | Pullajipeta | Yes | Yes | b | b | b | Yes | Yes | Yes | b | b |
| 1665 | Thanem | Yes | Yes | b | b | b | Yes | Yes | Yes | b | b |
| 1666 | Narasapuram | Yes | Yes | b | b | b | Yes | Yes | Yes | b | b |
| 1667 | Kesavadasapuram | Yes | Yes | b | b | b | Yes | Yes | Yes | b | b |
| 1668 | Bhagavandasupeta | Yes | Yes | b | b | b | Yes | Yes | Yes | b | b |
| 1669 | Kalyanipeta | a | a | a | c | c | Yes | a | Yes | a | c |
| 1670 | Nandivada | Yes | Yes | a | b | b | Yes | Yes | Yes | Yes | b |
| 1671 | Buridikancharam | Yes | Yes | Yes | b | b | Yes | Yes | Yes | Yes | b |
| 1672 | Kanimetta | Yes | Yes | b | b | b | Yes | Yes | Yes | b | b |
| 1673 | Kinthali | Yes | Yes | Yes | b | b | Yes | Yes | Yes | Yes | b |
| 1674 | Ramadasapuram | Yes | Yes | b | b | b | Yes | Yes | Yes | b | b |
| Total | | 36 | 36 | 7 | 0 | 0 | 37 | 36 | 37 | 11 | 3 |

**Census of India 2011- Village Directory
Amenities and Land use (As on 2009)**

Name of District : Srikakulam

Location Code No.: 542

Name of Mandal Parishad : Ponduru

Location Code No.: 0478

| Availability of miscellaneous facilities (If amenities available code -Yes is given, If not available within the village, the distance range code viz; a for < 5 Kms, b for 5-10 Kms and c for 10+ kms of nearest place where facility is available is given). | | | | | | | | Availability of electricity (Yes/No) | | | | Nearest Town | | Name of Village | Sl. No. |
|--|---------------------------------|---------------------|----------------|---------------------|------------------|--------------------------|-----------------------------------|--------------------------------------|---|--------------------------------------|--------------------------------|--------------|---|-----------------|---------|
| Sports Field, | Sports Club / Recreation Centre | Cinema / Video Hall | Public Library | Public Reading Room | Newspaper Supply | Assembly Polling station | Birth & Death Registration Office | Power Supply for Domestic Use (ED) | Power Supply for Agricultural Use (EAG) | Power Supply for Commercial Use (EC) | Power Supply for All Uses (EA) | Name | Distance range code i.e. a for <5 Kms, b for 5-10 Kms and c for 10+ kms | | |
| 90 | 91 | 92 | 93 | 94 | 95 | 96 | 97 | 98 | 99 | 100 | 101 | 102 | 103 | 2 | 1 |
| b | b | b | b | b | Yes | Yes | Yes | Yes | Yes | Yes | Yes | Srikakulam | b | Dallavalasa | 1660 |
| a | c | b | b | b | Yes | Yes | Yes | Yes | Yes | Yes | Yes | Srikakulam | c | Pillalavalasa | 1661 |
| a | c | b | b | a | Yes | Yes | Yes | Yes | Yes | Yes | Yes | Srikakulam | c | Dharmapuram | 1662 |
| Yes | c | b | b | Yes | Yes | Yes | Yes | Yes | Yes | Yes | Yes | Srikakulam | c | Lolugu | 1663 |
| a | c | b | b | b | Yes | Yes | Yes | Yes | Yes | Yes | Yes | Srikakulam | c | Pullajipeta | 1664 |
| a | c | b | b | b | Yes | Yes | Yes | Yes | Yes | Yes | Yes | Srikakulam | c | Thanem | 1665 |
| b | b | c | c | a | Yes | Yes | Yes | Yes | Yes | Yes | Yes | Srikakulam | b | Narasapuram | 1666 |
| b | b | c | c | a | Yes | Yes | Yes | Yes | Yes | Yes | Yes | Srikakulam | b | Kesavadasapuram | 1667 |
| b | b | c | c | a | Yes | a | Yes | Yes | Yes | Yes | Yes | Srikakulam | b | Bhagandasupeta | 1668 |
| b | c | c | c | c | Yes | Yes | Yes | Yes | Yes | Yes | Yes | Srikakulam | c | Kalyanipeta | 1669 |
| b | c | c | c | b | Yes | Yes | Yes | Yes | Yes | Yes | Yes | Srikakulam | c | Nandivada | 1670 |
| b | c | b | b | b | Yes | Yes | Yes | Yes | Yes | Yes | Yes | Srikakulam | c | Buridikancharam | 1671 |
| a | b | c | c | b | Yes | Yes | Yes | Yes | Yes | Yes | Yes | Srikakulam | b | Kanimetta | 1672 |
| Yes | b | c | c | Yes | Yes | Yes | Yes | Yes | Yes | Yes | Yes | Srikakulam | b | Kinthali | 1673 |
| a | b | c | c | b | Yes | Yes | Yes | Yes | Yes | Yes | Yes | Srikakulam | b | Ramadasapuram | 1674 |
| 4 | 0 | 0 | 0 | 4 | 37 | 36 | 37 | 37 | 36 | 37 | 36 | | 0 | | |

**Census of India 2011- Village Directory
Amenities and Land use (As on 2009)**

Name of District : Srikakulam

Location Code No.: 542

Name of Mandal Parishad : Ponduru

Location Code No.: 0478

| Sl. No. | Name of Village | Land Use | | | | | | | | | | |
|--------------|------------------|---|----------------------------------|-------------------------------|--|--|-----------------------|---|-----------------|---------------|---------------------------|------------------------------|
| | | Area under different types of land use (in hectares rounded up to one decimal place) | | | | | | | | | | |
| 1 | 2 | 104 | 105 | 106 | 107 | 108 | 109 | 110 | 111 | 112 | 113 | 114 |
| | | Forests | Area under Non-agricultural Uses | Barren and Un-cultivable land | Permanent Pastures and Other Grazing Lands | Land Under Miscellaneous Tree Crops etc. | Culturable Waste Land | Fallow lands other than current fallows | Current Fallows | Net Area Sown | Total Irrigated Land Area | Total Un-irrigated Land Area |
| 1660 | Dallavalasa | 0 | 56.3 | 0 | 0 | 5.3 | 0.4 | 0 | 1.6 | 282.4 | 201.4 | 82.6 |
| 1661 | Pillalavalasa | 0 | 17.9 | 0 | 0 | 9.7 | 0 | 0 | 1.2 | 78.2 | 34.8 | 44.6 |
| 1662 | Dharmapuram | 0 | 34 | 0 | 0 | 14.2 | 0 | 0 | 0.8 | 357 | 55.6 | 302.2 |
| 1663 | Lolugu | 0 | 85.5 | 120.3 | 0 | 66 | 8.2 | 1.2 | 10.1 | 334.7 | 109.5 | 236.5 |
| 1664 | Pullajipeta | 0 | 14.4 | 1.5 | 0 | 18.6 | 0.4 | 1.2 | 6.5 | 48.4 | 19.6 | 36.5 |
| 1665 | Thanem | 0 | 15.8 | 6.4 | 0 | 31.6 | 7.2 | 0.8 | 4.9 | 195.4 | 51.4 | 149.7 |
| 1666 | Narasapuram | 0 | 28.8 | 0 | 0 | 23.5 | 0.5 | 0 | 3.2 | 162 | 18.2 | 147 |
| 1667 | Kesavadasapuram | 0 | 25.5 | 0 | 0 | 18.6 | 0.7 | 0 | 1.6 | 98.5 | 20.3 | 79.8 |
| 1668 | Bhagavandasupeta | 0 | 7 | 0 | 0 | 9.3 | 0 | 0 | 1.2 | 39.4 | 0 | 40.6 |
| 1669 | Kalyanipeta | 0 | 18.3 | 5.8 | 0 | 7.3 | 0.3 | 0.6 | 5.7 | 93.1 | 17 | 82.4 |
| 1670 | Nandivada | 0 | 17.8 | 29.9 | 0 | 23.5 | 1.6 | 0 | 4.9 | 107.4 | 8 | 104.2 |
| 1671 | Buridikancharam | 0 | 53.6 | 5 | 0 | 24.7 | 0.1 | 6.1 | 0 | 366.6 | 53.3 | 319.3 |
| 1672 | Kanimetta | 0 | 54.3 | 3.1 | 0 | 141.7 | 0.2 | 0.8 | 13.4 | 378.5 | 216.4 | 176.3 |
| 1673 | Kinthali | 0 | 40.8 | 0 | 0 | 15.8 | 5.3 | 4 | 10 | 382.2 | 333.8 | 62.3 |
| 1674 | Ramadasapuram | 0 | 11 | 0 | 0 | 4.4 | 0.2 | 1.2 | 3.2 | 75 | 77.5 | 1.8 |
| Total | | 0 | 1349.5 | 727.1 | 13.2 | 723.2 | 53.1 | 72.7 | 205.9 | 8047.2 | 3778 | 4547.4 |

**Census of India 2011- Village Directory
Amenities and Land use (As on 2009)**

Name of District : Srikakulam

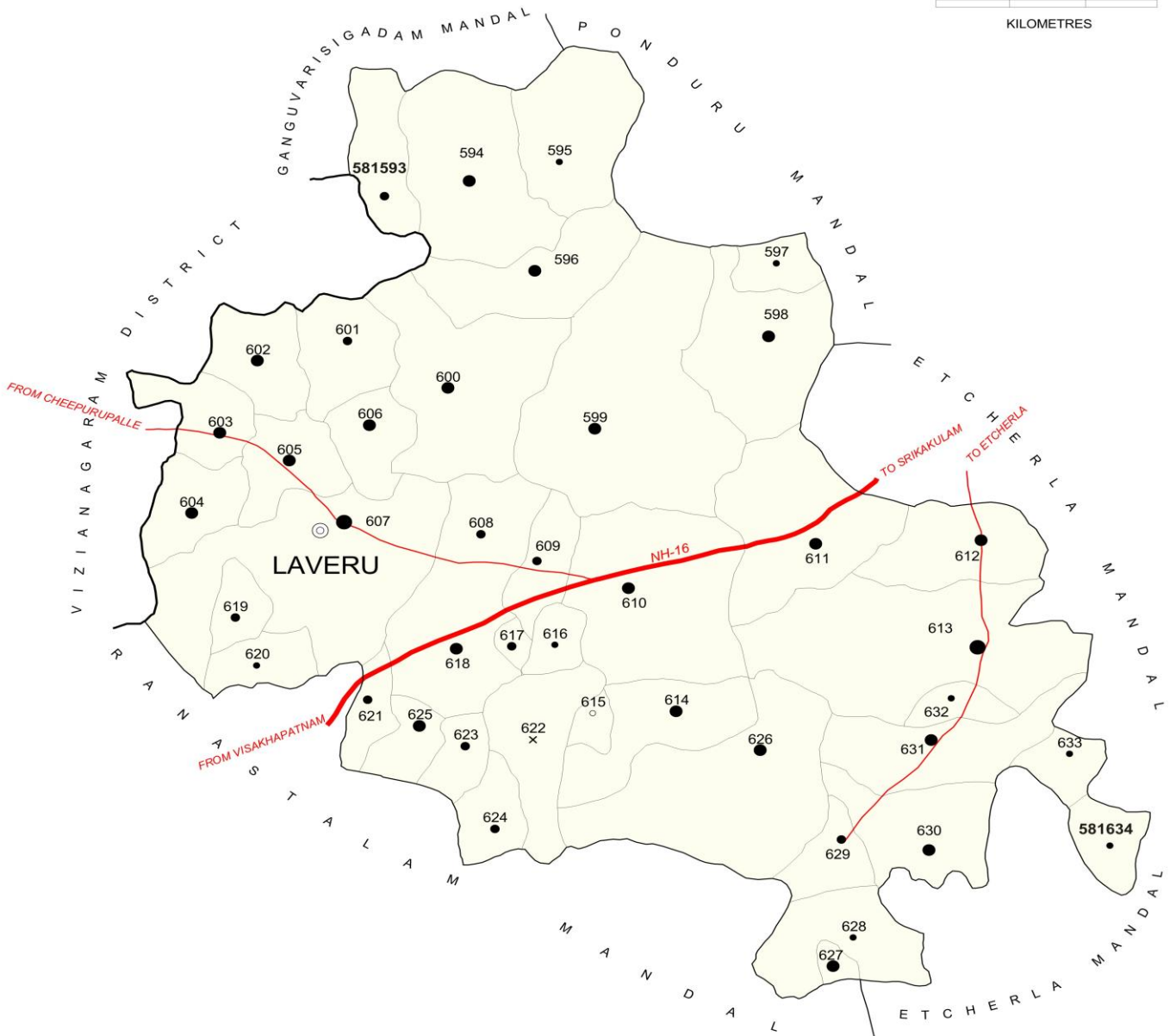
Location Code No.: 542

Name of Mandal Parishad : Ponduru

Location Code No.: 0478

| Land Use | | | | | Name of three most important commodities manufactured | | | Name of Village | Sl. No. | | | | | |
|--|------------------------|------------------|-----------------|-----------|---|--------|-------|-----------------|---------|-----|-----|-----|------------------|------|
| Area irrigated by source (in hectare). | | | | | First | Second | Third | | | | | | | |
| Canals (C) | Wells/Tube-wells(W/TW) | Tanks/Lakes(T/L) | Water Falls(WF) | Others(O) | 115 | 116 | 117 | 118 | 119 | 120 | 121 | 122 | 2 | 1 |
| 145.8 | 0 | 55.5 | 0 | 0 | | | | | | | | | Dallavalasa | 1660 |
| 0 | 0 | 34.8 | 0 | 0 | | | | | | | | | Pillalavalasa | 1661 |
| 0 | 0 | 55.6 | 0 | 0 | | | | | | | | | Dharmapuram | 1662 |
| 0 | 0 | 109.5 | 0 | 0 | | | | | | | | | Lolugu | 1663 |
| 0 | 0 | 19.6 | 0 | 0 | | | | | | | | | Pullajipeta | 1664 |
| 0 | 0 | 51.4 | 0 | 0 | | | | | | | | | Thanem | 1665 |
| 0 | 0 | 18.2 | 0 | 0 | | | | | | | | | Narasapuram | 1666 |
| 0 | 0 | 20.3 | 0 | 0 | | | | | | | | | Kesavadasapuram | 1667 |
| 0 | 0 | 0 | 0 | 0 | | | | | | | | | Bhagavandasupeta | 1668 |
| 0 | 0 | 17 | 0 | 0 | | | | | | | | | Kalyanipeta | 1669 |
| 0 | 0 | 8 | 0 | 0 | | | | | | | | | Nandivada | 1670 |
| 0 | 0 | 53.3 | 0 | 0 | | | | | | | | | Buridikancharam | 1671 |
| 205.6 | 0 | 10.7 | 0 | 0 | | | | | | | | | Kanimetta | 1672 |
| 333.8 | 0 | 0 | 0 | 0 | | | | | | | | | Kinthali | 1673 |
| 77.5 | 0 | 0 | 0 | 0 | | | | | | | | | Ramadasapuram | 1674 |
| 2605.7 | 0 | 1172.1 | 0 | 0 | | | | | | | | | | |

INDIA
 ANDHRA PRADESH
 LAVERU MANDAL
 SRIKAKULAM DISTRICT



AREA : 164.22 Sq. Kms.
 POPULATION : 68621
 No.OF TOWNS : NIL
 No.VILLAGES : 42
 DISTANCE FROM Dist.H.Qtrs.
 TO MANDAL : 22 Kms.

| | |
|--|--------------|
| BOUNDARY, DISTRICT | ————— |
| " MANDAL | ————— |
| " VILLAGE WITH MDDS CODE | 581593 |
| HEADQUARTERS, MANDAL | ⊙ |
| POPULATION SIZE OF VILLAGES: BELOW 200, 200-499, 500-999, 1000-4999, 5000 AND ABOVE.... | ○ ● ●● ●●● |
| UNINHABITED VILLAGE WITH MDDS CODE | × 581622 |
| NATIONAL HIGHWAY | NH-16 |
| IMPORTANT METALLED ROADS..... | ————— |

**ALPHABETICAL LIST OF VILLAGES (MANDAL PARISHAD WISE)
SRIKAKULAM DISTRICT**

| Sl. No. | Name of Village | 2011 Census Location Code No. | 2001 Census Location Code No. |
|---|-----------------------|-------------------------------|-------------------------------|
| 1 | 2 | 3 | 4 |
| Name of Mandal Parishad : Laveru | | | |
| Name of Mandal : Laveru (0036) | | | |
| 1 | Adapaka | 2854204804581599 | 2811003601260700 |
| 2 | Appapuram | 2854204804581604 | 2811003601261200 |
| 3 | Bejjipuram | 2854204804581610 | 2811003601261800 |
| 4 | Bharanikam | 2854204804581606 | 2811003601261400 |
| 5 | Budathavalasa | 2854204804581614 | 2811003601262200 |
| 6 | Budumuru | 2854204804581611 | 2811003601261900 |
| 7 | Chellayamma Agraharam | 2854204804581632 | 2811003601264000 |
| 8 | Govindapuram | 2854204804581605 | 2811003601261300 |
| 9 | Gudemgolugula Valasa | 2854204804581619 | 2811003601262700 |
| 10 | Gumadam | 2854204804581625 | 2811003601263300 |
| 11 | Gurugubilli | 2854204804581608 | 2811003601261600 |
| 12 | Hanumanthapuram | 2854204804581634 | 2811003601264200 |
| 13 | Kesavarayapuram | 2854204804581620 | 2811003601262800 |
| 14 | Kesavarayuni Palem | 2854204804581631 | 2811003601263900 |
| 15 | Kondakunkam | 2854204804581595 | 2811003601260300 |
| 16 | Kothakota | 2854204804581600 | 2811003601260800 |
| 17 | Kothakunkam | 2854204804581594 | 2811003601260200 |
| 18 | Lakshmiapuram | 2854204804581627 | 2811003601263500 |
| 19 | Laveru | 2854204804581607 | 2811003601261500 |
| 20 | Lopenta | 2854204804581630 | 2811003601263800 |
| 21 | Murapaka | 2854204804581613 | 2811003601262100 |
| 22 | Nagampalem | 2854204804581624 | 2811003601263200 |
| 23 | Neelapuram | 2854204804581615 | 2811003601262300 |
| 24 | Netheru | 2854204804581629 | 2811003601263700 |
| 25 | Patha Kunkam | 2854204804581596 | 2811003601260400 |
| 26 | Pedda Kothapalle | 2854204804581598 | 2811003601260600 |
| 27 | Peddalingala Valasa | 2854204804581602 | 2811003601261000 |
| 28 | Peddaraopalle | 2854204804581612 | 2811003601262000 |
| 29 | Pothayyavalasa | 2854204804581601 | 2811003601260900 |
| 30 | Pydayyavalasa | 2854204804581593 | 2811003601260100 |
| 31 | Ravivalasa | 2854204804581621 | 2811003601262900 |
| 32 | Regapalem | 2854204804581628 | 2811003601263600 |
| 33 | Sahapuram | 2854204804581633 | 2811003601264100 |
| 34 | Sigiri Kothapalle | 2854204804581609 | 2811003601261700 |
| 35 | Sirlapalem | 2854204804581622 | 2811003601263000 |
| 36 | Subhadrapuram | 2854204804581617 | 2811003601262500 |
| 37 | Thallavalasa | 2854204804581618 | 2811003601262600 |
| 38 | Thamvada | 2854204804581626 | 2811003601263400 |
| 39 | Venkatapuram | 2854204804581603 | 2811003601261100 |
| 40 | Venkatarapeta | 2854204804581616 | 2811003601262400 |
| 41 | Venugopalapuram | 2854204804581623 | 2811003601263100 |
| 42 | Vijayaramapuram | 2854204804581597 | 2811003601260500 |

**Census of India 2011- Village Directory
Amenities and Land use (As on 2009)**

Name of District : Srikakulam

Location Code No.: 542

Name of Mandal Parishad : Laveru

Location Code No.: 0479

| Sl. No. | Name of Village | Location code no. | Total area of the village (in hectares rounded up to one decimal place) | Total population (2011 census) | Number of households (2011 census) | Number of educational amenities available (If not available within the village, the distance range code viz; a for < 5 Kms, b for 5-10 Kms and c for 10+ kms of nearest place where facility is available is given). | | | | | | | | | |
|---------|---------------------|-------------------|--|----------------------------------|------------------------------------|--|--------------------|-------------------|----------------------|------------------------------|---|-------------------------|----------------------|---------------------------|------------------|
| | | | | | | Pre-Primary school (PP) | Primary school (P) | Middle school (M) | Secondary School (S) | Senior Secondary school (SS) | Degree college of arts science & commerce (ASC) | Engineering college(EC) | Medical college (MC) | Management institute (MI) | Polytechnic (Pt) |
| 1 | 2 | 3 | 4 | 5 | 6 | 7 | 8 | 9 | 10 | 11 | 12 | 13 | 14 | 15 | 16 |
| 1675 | Pydayyavalasa | 581593 | 314 | 669 | 160 | c | 1 | 1 | a | c | c | c | c | c | c |
| 1676 | Kothakunkam | 581594 | 579 | 1948 | 529 | c | 1 | 1 | 1 | c | c | c | c | c | c |
| 1677 | Kondakunkam | 581595 | 389 | 342 | 89 | c | 1 | a | a | c | c | c | c | c | c |
| 1678 | Patha Kunkam | 581596 | 442 | 1442 | 382 | c | 1 | 1 | a | c | c | c | c | c | c |
| 1679 | Vijayaramapuram | 581597 | 145 | 223 | 56 | b | 1 | a | b | b | b | b | c | c | c |
| 1680 | Pedda Kothapalle | 581598 | 583 | 1114 | 270 | b | 3 | 1 | b | b | b | b | c | c | c |
| 1681 | Adapaka | 581599 | 1380 | 4696 | 1137 | c | 6 | 1 | 1 | b | c | b | c | c | c |
| 1682 | Kothakota | 581600 | 829 | 1909 | 486 | c | 3 | a | a | c | c | c | c | c | c |
| 1683 | Pothayyavalasa | 581601 | 220 | 986 | 205 | b | 1 | a | b | b | c | c | c | c | c |
| 1684 | Peddalingala Valasa | 581602 | 290 | 2146 | 483 | b | 1 | 1 | b | b | c | c | c | c | c |
| 1685 | Venkatapuram | 581603 | 195 | 2271 | 533 | b | 1 | 1 | 1 | b | c | c | c | c | c |
| 1686 | Appapuram | 581604 | 272 | 1500 | 381 | a | 1 | a | a | a | c | c | c | c | c |
| 1687 | Govindapuram | 581605 | 258 | 1264 | 346 | b | 3 | a | a | b | c | c | c | c | c |
| 1688 | Bharanikam | 581606 | 274 | 1580 | 391 | c | 1 | 1 | b | b | c | c | c | c | c |
| 1689 | Laveru | 581607 | 1146 | 5387 | 1338 | 1 | 4 | 1 | 1 | 1 | c | c | c | c | c |
| 1690 | Gurugubilli | 581608 | 299 | 986 | 249 | a | 1 | a | a | a | c | c | c | c | c |
| 1691 | Sigiri Kothapalle | 581609 | 198 | 728 | 179 | b | 1 | b | b | b | c | b | c | c | c |
| 1692 | Bejjipuram | 581610 | 882 | 4454 | 1129 | c | 5 | 1 | 1 | b | c | b | c | c | c |
| 1693 | Budumuru | 581611 | 816 | 3694 | 932 | c | 5 | 1 | 1 | b | c | c | c | c | c |
| 1694 | Peddaraopalle | 581612 | 447 | 1932 | 494 | a | 3 | 2 | a | a | a | a | c | c | c |
| 1695 | Murapaka | 581613 | 1180 | 8504 | 2000 | 1 | 8 | 2 | 2 | c | c | c | c | c | c |
| 1696 | Budathavalasa | 581614 | 532 | 2208 | 516 | b | 3 | 1 | 1 | b | c | b | c | c | c |
| 1697 | Neelapuram | 581615 | 61 | 118 | 32 | b | a | a | a | b | c | c | c | c | c |

**Census of India 2011- Village Directory
Amenities and Land use (As on 2009)**

Name of District : Srikakulam

Location Code No.: 542

Name of Mandal Parishad : Laveru

Location Code No.: 0479

| Number of educational amenities available (If not available within the village, the distance range code viz; a for <5 Kms, b for 5-10 Kms and c for 10+ kms of nearest place where facility is available is given). | | | | Number of Medical Amenities available. (If not available within the village, the distance range code viz; a for < 5 Kms, b for 5-10 Kms and c for 10+ kms of nearest place where facility is available is given). | | | | | | | | | | Name of Village | Sl. No. | |
|---|-----------------------------------|-----------------------------------|------------------|---|-----------------------------|---------------------------------|--|-------------------|--------------------------|------------------------------------|----------------|--------------------------|----------------------------|-----------------|---------------------|-----------------------------|
| Vocational training school /ITI | Non-formal training centre (NFTC) | Special school for disabled (SSD) | Others (specify) | Community health centre (CHC) | Primary health centre (PHC) | Primary health sub centre (PHS) | Maternity and child welfare centre (MCW) | T.B. clinic (TBC) | Hospital-allopathic (HA) | Hospital-alternative medicine (HO) | Dispensary (D) | Veterinary hospital (VH) | Mobile health clinic (MHC) | | | Family welfare centre (FWC) |
| 17 | 18 | 19 | 20 | 21 | 22 | 23 | 24 | 25 | 26 | 27 | 28 | 29 | 30 | 31 | 2 | 1 |
| c | c | c | | c | c | b | c | c | c | c | c | b | a | c | Pydayyavalasa | 1675 |
| c | c | c | | c | c | a | c | c | c | c | c | b | b | c | Kothakunkam | 1676 |
| c | c | c | | c | c | a | c | c | c | c | c | c | b | c | Kondakunkam | 1677 |
| c | c | c | | c | c | c | c | c | c | c | c | b | b | c | Patha Kunkam | 1678 |
| c | c | c | | c | c | b | c | c | c | c | c | a | c | c | Vijayaramapuram | 1679 |
| c | c | c | | c | b | a | c | c | c | c | c | a | c | c | Pedda Kothapalle | 1680 |
| c | c | c | | c | c | 2 | c | c | c | c | c | 1 | c | c | Adapaka | 1681 |
| c | c | c | | c | b | a | c | c | c | c | c | a | c | c | Kothakota | 1682 |
| c | c | c | | c | c | b | c | c | c | c | c | b | c | c | Pothayyavalasa | 1683 |
| c | c | c | | c | b | b | c | c | c | c | c | b | c | c | Peddalingala Valasa | 1684 |
| c | c | c | | c | b | 1 | c | c | c | c | c | b | c | c | Venkatapuram | 1685 |
| c | c | c | | c | a | a | c | c | c | c | c | a | c | c | Appapuram | 1686 |
| c | c | c | | c | b | a | c | c | c | c | c | a | c | c | Govindapuram | 1687 |
| c | c | c | | c | b | a | c | c | c | c | c | b | c | c | Bharanikam | 1688 |
| c | c | c | | c | 1 | 1 | c | c | c | c | c | 1 | c | c | Laveru | 1689 |
| c | c | c | | c | a | b | c | c | c | c | c | a | c | c | Gurugubilli | 1690 |
| c | c | c | | c | b | b | c | c | c | c | c | b | c | c | Sigiri Kothapalle | 1691 |
| c | c | c | | c | b | 1 | c | c | c | c | c | 1 | c | c | Bejjipuram | 1692 |
| c | c | c | | c | b | 1 | c | c | c | c | c | 1 | c | c | Budumuru | 1693 |
| c | c | c | | c | a | a | c | c | c | c | c | a | c | c | Peddaraopalle | 1694 |
| c | c | c | | c | 1 | 1 | c | c | c | c | c | b | b | c | Murapaka | 1695 |
| c | c | c | | c | b | 1 | c | c | c | c | c | b | c | c | Budathavalasa | 1696 |
| c | c | c | | c | b | a | c | c | c | c | c | c | c | c | Neelapuram | 1697 |

**Census of India 2011- Village Directory
Amenities and Land use (As on 2009)**

Name of District : Srikakulam

Location Code No.: 542

Name of Mandal Parishad : Laveru

Location Code No.: 0479

| Sl. No. | Name of Village | Number of Non-Government Medical Amenities available. | | | | | | | Availability of drinking water - Yes / No | | | | | | | |
|---------|---------------------|---|---------------------------------------|--|-------------------------------------|---|---------------|--------|---|---------------------------------------|-----------|------------------------|--------|---------------|--------------------|--------|
| | | Charitable non Govt. hospital/Nursing home. | Medical practitioner with MBBS Degree | Medical practitioner with other degree | Medical practitioner with no degree | Traditional practitioner and faith healer | Medicine Shop | Others | Tap water (Treated/Untreated) | Well water (Covered / Uncovered well) | Hand Pump | Tube wells / Bore well | Spring | River / Canal | Tank / Pond / Lake | Others |
| 1 | 2 | 32 | 33 | 34 | 35 | 36 | 37 | 38 | 39 | 40 | 41 | 42 | 43 | 44 | 45 | 46 |
| 1675 | Pydayyavalasa | 0 | 0 | 0 | 0 | 0 | 0 | 0 | No | Yes | Yes | No | No | No | No | No |
| 1676 | Kothakunkam | 0 | 0 | 0 | 0 | 0 | 0 | 0 | No | Yes | Yes | No | No | No | No | No |
| 1677 | Kondakunkam | 0 | 0 | 0 | 0 | 0 | 0 | 0 | No | Yes | Yes | Yes | No | No | No | No |
| 1678 | Patha Kunkam | 0 | 0 | 0 | 0 | 0 | 0 | 0 | No | Yes | Yes | Yes | No | No | No | No |
| 1679 | Vijayaramapuram | 0 | 0 | 0 | 0 | 0 | 0 | 0 | No | Yes | Yes | Yes | No | No | Yes | No |
| 1680 | Pedda Kothapalle | 0 | 0 | 0 | 0 | 0 | 0 | 0 | No | Yes | Yes | Yes | No | No | Yes | No |
| 1681 | Adapaka | 0 | 0 | 0 | 4 | 0 | 2 | 0 | Yes | Yes | Yes | Yes | No | Yes | Yes | No |
| 1682 | Kothakota | 0 | 0 | 0 | 0 | 0 | 0 | 0 | No | Yes | Yes | Yes | No | Yes | Yes | No |
| 1683 | Pothayyavalasa | 0 | 0 | 0 | 0 | 0 | 0 | 0 | Yes | Yes | Yes | No | No | No | No | No |
| 1684 | Peddalingala Valasa | 0 | 0 | 0 | 0 | 0 | 0 | 0 | Yes | Yes | Yes | No | No | No | No | No |
| 1685 | Venkatapuram | 0 | 0 | 0 | 1 | 0 | 1 | 0 | No | Yes | Yes | Yes | No | No | No | No |
| 1686 | Appapuram | 0 | 0 | 0 | 1 | 0 | 0 | 0 | No | Yes | Yes | Yes | No | No | No | No |
| 1687 | Govindapuram | 0 | 0 | 0 | 0 | 0 | 0 | 0 | No | Yes | Yes | Yes | No | No | Yes | No |
| 1688 | Bharanikam | 0 | 0 | 0 | 0 | 0 | 0 | 0 | No | Yes | Yes | Yes | No | Yes | Yes | No |
| 1689 | Laveru | 0 | 1 | 0 | 0 | 0 | 1 | 1 | Yes | Yes | Yes | Yes | No | No | No | No |
| 1690 | Gurugubilli | 0 | 0 | 0 | 1 | 0 | 0 | 0 | No | Yes | Yes | Yes | No | No | No | No |
| 1691 | Sigiri Kothapalle | 0 | 0 | 0 | 0 | 0 | 0 | 0 | Yes | Yes | Yes | No | No | No | No | No |
| 1692 | Bejjipuram | 0 | 0 | 0 | 2 | 0 | 3 | 0 | Yes | Yes | Yes | Yes | No | No | Yes | No |
| 1693 | Budumuru | 0 | 0 | 0 | 0 | 1 | 0 | 0 | No | Yes | Yes | Yes | No | No | Yes | No |
| 1694 | Peddaraopalle | 0 | 0 | 0 | 0 | 0 | 0 | 0 | No | Yes | Yes | No | No | No | No | No |
| 1695 | Murapaka | 0 | 0 | 0 | 1 | 0 | 1 | 2 | Yes | Yes | Yes | No | No | No | No | No |
| 1696 | Budathavalasa | 0 | 0 | 0 | 0 | 0 | 0 | 0 | No | Yes | Yes | Yes | No | No | No | No |
| 1697 | Neelapuram | 0 | 0 | 0 | 0 | 0 | 0 | 0 | No | Yes | Yes | Yes | No | No | No | No |

**Census of India 2011- Village Directory
Amenities and Land use (As on 2009)**

Name of District : Srikakulam

Location Code No.: 542

Name of Mandal Parishad : Laveru

Location Code No.: 0479

| Availability of toilet & others Yes / No | | | | Communication and transport facilities (If amenities available code -Yes is given except for Village Pin Code ,If not available within the village , the distance range code viz; a for < 5 Kms, b for 5-10 Kms and c for 10+ kms of nearest place where facility is available is given). | | | | | | | | Name of Village | Sl. No. |
|---|----------------------------------|---|--|---|-----------------------|--------------------------------|------------------|-------------------------|--------------------------|-----------------------|---|---------------------|---------|
| Community toilet including bath. | Community toilet excluding bath. | Rural sanitary mart or sanitary hardware outlet available near the village. | Community bio- gas or recycle of waste for productive use. | Post office(PO) | Sub post office (SPO) | Post & Telegraph office (P&TO) | Village Pin Code | Telephones (Land lines) | Public call office (PCO) | Mobile phone coverage | Internet cafes/ Common service centre (CSC) | | |
| 47 | 48 | 49 | 50 | 51 | 52 | 53 | 54 | 55 | 56 | 57 | 58 | 2 | 1 |
| No | No | No | No | b | a | c | 532168 | Yes | Yes | Yes | c | Pydayyavalasa | 1675 |
| No | No | No | No | b | a | c | 532168 | Yes | Yes | Yes | c | Kothakunkam | 1676 |
| No | No | No | No | b | a | c | 532168 | Yes | Yes | Yes | c | Kondakunkam | 1677 |
| No | No | No | No | b | Yes | c | 532168 | Yes | Yes | Yes | c | Patha Kunkam | 1678 |
| No | No | Yes | No | b | a | c | 532403 | b | b | Yes | c | Vijayaramapuram | 1679 |
| No | No | No | No | b | a | c | 532403 | a | a | Yes | c | Pedda Kothapalle | 1680 |
| No | Yes | Yes | No | Yes | a | c | 532403 | Yes | Yes | Yes | c | Adapaka | 1681 |
| No | No | No | No | a | a | c | 532403 | a | a | Yes | c | Kothakota | 1682 |
| No | No | No | No | b | b | c | 532407 | Yes | Yes | Yes | c | Pothayyavalasa | 1683 |
| No | No | No | No | b | a | c | 532407 | Yes | Yes | Yes | c | Peddalingala Valasa | 1684 |
| No | No | No | No | b | Yes | c | 532407 | Yes | Yes | Yes | c | Venkatapuram | 1685 |
| No | No | No | No | a | a | c | 532407 | Yes | Yes | Yes | c | Appapuram | 1686 |
| No | No | No | No | a | a | c | 532407 | Yes | Yes | Yes | c | Govindapuram | 1687 |
| No | No | No | No | a | b | c | 532407 | Yes | Yes | Yes | c | Bharanikam | 1688 |
| No | Yes | No | No | Yes | b | c | 532407 | Yes | Yes | Yes | c | Laveru | 1689 |
| No | No | No | No | a | b | c | 532403 | Yes | Yes | Yes | c | Gurugubilli | 1690 |
| No | No | No | No | a | a | c | 532403 | Yes | Yes | Yes | c | Sigiri Kothapalle | 1691 |
| No | No | Yes | No | Yes | a | c | 532403 | Yes | Yes | Yes | c | Bejjipuram | 1692 |
| No | No | No | No | b | Yes | c | 532403 | Yes | Yes | Yes | c | Budumuru | 1693 |
| No | No | No | No | a | Yes | c | 532403 | Yes | Yes | Yes | c | Peddaraopalle | 1694 |
| No | Yes | No | No | Yes | a | c | 532403 | Yes | Yes | Yes | c | Murapaka | 1695 |
| No | No | No | No | b | Yes | c | 532403 | Yes | Yes | Yes | c | Budathavalasa | 1696 |
| No | No | No | No | b | a | c | 532403 | Yes | Yes | Yes | c | Neelapuram | 1697 |

**Census of India 2011- Village Directory
Amenities and Land use (As on 2009)**

Name of District : Srikakulam

Location Code No.: 542

Name of Mandal Parishad : Laveru

Location Code No.: 0479

| Sl. No. | Name of Village | Communication and transport facilities (If amenities available code -Yes is given except for Village Pin Code, If not available within the village, the distance range code viz; a for < 5 Kms, b for 5-10 Kms and c for 10+ kms of nearest place where facility is available is given). | | | | | | | | | |
|---------|---------------------|--|--------------------------------|------------------|---------------------|----------------|----------|---|-------------------------|--------------------------|--|
| | | Private courier facility | Bus service (Public & Private) | Railway stations | Auto/Modified Autos | Taxis and Vans | Tractors | Cycle-pulled rickshaws(Manual & Machine driven) | Carts driven by animals | Sea /River ferry service | |
| 1 | 2 | 59 | 60 | 61 | 62 | 63 | 64 | 65 | 66 | 67 | |
| 1675 | Pydayyavalasa | c | a | c | Yes | a | Yes | | Yes | | |
| 1676 | Kothakunkam | c | a | c | Yes | Yes | Yes | | | Yes | |
| 1677 | Kondakunkam | c | b | c | Yes | a | a | | | Yes | |
| 1678 | Patha Kunkam | c | b | c | Yes | b | Yes | | | Yes | |
| 1679 | Vijayaramapuram | c | b | c | Yes | b | Yes | | | Yes | |
| 1680 | Pedda Kothapalle | c | b | c | Yes | b | Yes | | | Yes | |
| 1681 | Adapaka | c | a | c | Yes | b | Yes | | | Yes | |
| 1682 | Kothakota | c | Yes | c | Yes | a | Yes | | | Yes | |
| 1683 | Pothayyavalasa | c | a | c | Yes | Yes | Yes | | | Yes | |
| 1684 | Peddalingala Valasa | c | a | c | Yes | Yes | Yes | | | Yes | |
| 1685 | Venkatapuram | c | Yes | c | Yes | Yes | Yes | | | Yes | |
| 1686 | Appapuram | c | a | c | Yes | Yes | Yes | | | Yes | |
| 1687 | Govindapuram | c | a | b | a | Yes | a | | | Yes | |
| 1688 | Bharanikam | c | a | c | Yes | a | Yes | | | Yes | |
| 1689 | Laveru | c | Yes | c | Yes | Yes | Yes | | | Yes | |
| 1690 | Gurugubilli | c | a | c | Yes | a | Yes | | | Yes | |
| 1691 | Sigiri Kothapalle | c | a | c | Yes | Yes | Yes | | | Yes | |
| 1692 | Bejjipuram | c | a | c | Yes | Yes | Yes | Yes | | Yes | |
| 1693 | Budumuru | c | Yes | c | Yes | Yes | Yes | | | Yes | |
| 1694 | Peddaraopalle | c | Yes | c | Yes | Yes | Yes | | | Yes | |
| 1695 | Murapaka | c | Yes | c | Yes | a | Yes | Yes | | Yes | |
| 1696 | Budathavalasa | c | a | c | Yes | a | Yes | | | Yes | |
| 1697 | Neelapuram | c | a | c | Yes | Yes | Yes | | | Yes | |

**Census of India 2011- Village Directory
Amenities and Land use (As on 2009)**

Name of District : Srikakulam

Location Code No.: 542

Name of Mandal Parishad : Laveru

Location Code No.: 0479

| Village connected to highways,village roads, banks & credit societies (If amenities available code -Yes is given, If not available within the village , the distance range code viz; a for < 5 Kms, b for 5-10 Kms and c for 10+ kms of nearest place where facility is available is given). | | | | | | | | | | | | Name of Village | Sl. No. |
|--|--------------------------------|--|-----------------------------------|-------------|----------------|----------------------------------|--------------------------------------|----------------|---------------------------------|-----|-------------------------------|---------------------|---------|
| Connected to national highway(NH) | Connected to state highway(SH) | Connected to major district road (MDR) | Connected to others district road | Pucca roads | Kutchcha roads | Water bounded macadam(WBM) roads | Navigable waterway (river/canal)(NW) | Footpaths (FP) | Commercial & Co-operative Banks | ATM | Agricultural Credit Societies | | |
| 68 | 69 | 70 | 71 | 72 | 73 | 74 | 75 | 76 | 77 | 78 | 79 | 2 | 1 |
| c | c | c | Yes | Yes | Yes | b | | Yes | c | c | b | Pydayyavalasa | 1675 |
| b | c | c | Yes | Yes | Yes | c | | Yes | b | b | b | Kothakunkam | 1676 |
| c | c | c | Yes | b | Yes | b | | Yes | b | b | b | Kondakunkam | 1677 |
| b | c | c | Yes | Yes | Yes | c | | Yes | b | b | c | Patha Kunkam | 1678 |
| b | c | c | Yes | a | Yes | b | | Yes | b | b | b | Vijayaramapuram | 1679 |
| b | c | c | Yes | Yes | Yes | c | | Yes | a | a | b | Pedda Kothapalle | 1680 |
| a | c | c | Yes | Yes | Yes | Yes | | Yes | b | c | b | Adapaka | 1681 |
| b | c | c | Yes | Yes | Yes | c | | Yes | b | c | c | Kothakota | 1682 |
| b | c | c | Yes | Yes | Yes | c | | Yes | b | b | a | Pothayyavalasa | 1683 |
| b | c | c | Yes | Yes | Yes | b | | Yes | b | b | b | Peddalingala Valasa | 1684 |
| b | c | c | Yes | Yes | Yes | b | | Yes | b | b | a | Venkatapuram | 1685 |
| b | c | c | Yes | Yes | Yes | c | | Yes | a | a | a | Appapuram | 1686 |
| b | c | c | Yes | Yes | Yes | c | | Yes | b | b | b | Govindapuram | 1687 |
| b | c | c | Yes | Yes | Yes | c | | Yes | a | b | b | Bharanikam | 1688 |
| a | c | c | Yes | Yes | Yes | Yes | | Yes | Yes | Yes | Yes | Laveru | 1689 |
| a | c | c | Yes | Yes | Yes | c | | Yes | a | a | a | Gurugubilli | 1690 |
| Yes | c | c | Yes | Yes | Yes | b | | Yes | b | b | b | Sigiri Kothapalle | 1691 |
| Yes | b | c | Yes | Yes | Yes | Yes | | Yes | a | b | a | Bejjipuram | 1692 |
| Yes | c | c | Yes | Yes | Yes | Yes | | Yes | Yes | a | b | Budumuru | 1693 |
| a | c | c | Yes | Yes | Yes | c | | Yes | a | a | c | Peddaraopalle | 1694 |
| b | b | c | Yes | Yes | Yes | Yes | | Yes | Yes | Yes | a | Murapaka | 1695 |
| b | c | c | Yes | Yes | Yes | b | | Yes | b | b | b | Budathavalasa | 1696 |
| a | c | c | Yes | b | Yes | c | | Yes | b | b | b | Neelapuram | 1697 |

Census of India 2011- Village Directory
Amenities and Land use (As on 2009)

Name of District : Srikakulam

Location Code No.: 542

Name of Mandal Parishad : Laveru

Location Code No.: 0479

| Sl. No. | Name of Village | Availability of miscellaneous facilities (If amenities available code -Yes is given, If not available within the village, the distance range code viz; a for < 5 Kms, b for 5-10 Kms and c for 10+ kms of nearest place where facility is available is given). | | | | | | | | | | |
|---------|---------------------|--|---------------------------------------|-------------------------|-------------|--------------------------------|---|--|------------------------------|--|----------------------------------|--|
| | | Self-Help Group (SHG) | Public distribution system (PDS) shop | Mandis / Regular market | Weekly Haat | Agricultural marketing society | Integrated Child Development Scheme (Nutritional Centres) | Anganwadi Centre (Nutritional Centres) | Others (Nutritional Centres) | ASHA (Accredited Social Health Activist) | Community centre with/without TV | |
| 1 | 2 | 80 | 81 | 82 | 83 | 84 | 85 | 86 | 87 | 88 | 89 | |
| 1675 | Pydayyavalasa | Yes | Yes | a | c | c | Yes | Yes | Yes | Yes | b | |
| 1676 | Kothakunkam | Yes | Yes | Yes | c | c | Yes | Yes | Yes | Yes | c | |
| 1677 | Kondakunkam | Yes | Yes | a | c | c | Yes | Yes | Yes | Yes | c | |
| 1678 | Patha Kunkam | Yes | Yes | b | c | c | Yes | Yes | Yes | Yes | c | |
| 1679 | Vijayaramapuram | Yes | a | b | c | c | Yes | Yes | Yes | Yes | c | |
| 1680 | Pedda Kothapalle | Yes | Yes | b | a | c | Yes | Yes | Yes | Yes | c | |
| 1681 | Adapaka | Yes | Yes | Yes | b | c | Yes | Yes | Yes | Yes | c | |
| 1682 | Kothakota | Yes | Yes | a | b | c | Yes | Yes | Yes | Yes | c | |
| 1683 | Pothayyavalasa | Yes | Yes | b | c | c | Yes | Yes | Yes | Yes | b | |
| 1684 | Peddalingala Valasa | Yes | Yes | b | c | c | Yes | Yes | Yes | Yes | b | |
| 1685 | Venkatapuram | Yes | Yes | b | b | c | Yes | Yes | Yes | Yes | Yes | |
| 1686 | Appapuram | Yes | Yes | a | c | c | Yes | Yes | Yes | Yes | a | |
| 1687 | Govindapuram | Yes | Yes | a | b | c | Yes | Yes | Yes | Yes | b | |
| 1688 | Bharanikam | Yes | Yes | Yes | b | c | Yes | Yes | Yes | Yes | b | |
| 1689 | Laveru | Yes | Yes | Yes | Yes | c | Yes | Yes | Yes | Yes | Yes | |
| 1690 | Gurugubilli | Yes | Yes | a | a | a | Yes | Yes | Yes | Yes | a | |
| 1691 | Sigiri Kothapalle | Yes | Yes | a | b | c | Yes | Yes | Yes | Yes | b | |
| 1692 | Bejjipuram | Yes | Yes | Yes | b | c | Yes | Yes | Yes | Yes | Yes | |
| 1693 | Budumuru | Yes | Yes | a | Yes | a | Yes | Yes | Yes | Yes | b | |
| 1694 | Peddaraopalle | Yes | Yes | a | b | c | Yes | Yes | Yes | Yes | a | |
| 1695 | Murapaka | Yes | Yes | Yes | c | c | Yes | Yes | Yes | Yes | Yes | |
| 1696 | Budathavalasa | Yes | Yes | a | b | c | Yes | Yes | Yes | Yes | b | |
| 1697 | Neelapuram | Yes | b | b | b | c | Yes | a | Yes | Yes | b | |

**Census of India 2011- Village Directory
Amenities and Land use (As on 2009)**

Name of District : Srikakulam

Location Code No.: 542

Name of Mandal Parishad : Laveru

Location Code No.: 0479

| Availability of miscellaneous facilities (If amenities available code -Yes is given, If not available within the village, the distance range code viz; a for < 5 Kms, b for 5-10 Kms and c for 10+ kms of nearest place where facility is available is given). | | | | | | | | Availability of electricity (Yes/No) | | | | Nearest Town | | Name of Village | Sl. No. |
|--|---------------------------------|---------------------|----------------|---------------------|------------------|--------------------------|-----------------------------------|--------------------------------------|---|--------------------------------------|--------------------------------|--------------|---|---------------------|---------|
| Sports Field, | Sports Club / Recreation Centre | Cinema / Video Hall | Public Library | Public Reading Room | Newspaper Supply | Assembly Polling station | Birth & Death Registration Office | Power Supply for Domestic Use (ED) | Power Supply for Agricultural Use (EAG) | Power Supply for Commercial Use (EC) | Power Supply for All Uses (EA) | Name | Distance range code i.e. a for <5 Kms, b for 5-10 Kms and c for 10+ kms | | |
| 90 | 91 | 92 | 93 | 94 | 95 | 96 | 97 | 98 | 99 | 100 | 101 | 102 | 103 | 2 | 1 |
| b | c | c | b | b | Yes | Yes | Yes | Yes | Yes | Yes | Yes | Srikakulam | c | Pydayyavalasa | 1675 |
| c | c | c | c | c | Yes | Yes | Yes | Yes | Yes | Yes | Yes | Srikakulam | c | Kothakunkam | 1676 |
| c | c | c | c | c | Yes | Yes | Yes | Yes | Yes | Yes | Yes | Srikakulam | c | Kondakunkam | 1677 |
| c | c | c | c | c | Yes | Yes | Yes | Yes | Yes | Yes | Yes | Srikakulam | c | Patha Kunkam | 1678 |
| c | c | c | c | c | Yes | Yes | Yes | Yes | Yes | Yes | Yes | Srikakulam | c | Vijayaramapuram | 1679 |
| c | c | b | c | c | Yes | Yes | Yes | Yes | Yes | Yes | Yes | Srikakulam | c | Pedda Kothapalle | 1680 |
| Yes | c | c | c | c | Yes | Yes | Yes | Yes | Yes | Yes | Yes | Srikakulam | c | Adapaka | 1681 |
| a | c | c | c | c | Yes | Yes | Yes | Yes | Yes | Yes | Yes | Srikakulam | c | Kothakota | 1682 |
| b | c | b | b | b | Yes | Yes | Yes | Yes | Yes | Yes | Yes | Srikakulam | c | Pothayyavalasa | 1683 |
| a | c | b | b | b | Yes | Yes | Yes | Yes | Yes | Yes | Yes | Srikakulam | c | Peddalingala Valasa | 1684 |
| Yes | c | b | b | b | Yes | Yes | Yes | Yes | Yes | Yes | Yes | Srikakulam | c | Venkatapuram | 1685 |
| a | c | a | a | a | Yes | Yes | Yes | Yes | Yes | Yes | Yes | Srikakulam | c | Appapuram | 1686 |
| b | c | b | b | b | Yes | Yes | Yes | Yes | Yes | Yes | Yes | Srikakulam | c | Govindapuram | 1687 |
| a | c | b | b | b | Yes | Yes | Yes | Yes | Yes | Yes | Yes | Srikakulam | c | Bharanikam | 1688 |
| Yes | c | Yes | Yes | Yes | Yes | Yes | Yes | Yes | Yes | Yes | Yes | Srikakulam | c | Laveru | 1689 |
| a | c | a | a | a | Yes | Yes | Yes | Yes | Yes | Yes | Yes | Srikakulam | c | Gurugubilli | 1690 |
| a | c | b | b | b | Yes | Yes | Yes | Yes | Yes | Yes | Yes | Srikakulam | c | Sigiri Kothapalle | 1691 |
| b | c | b | b | b | Yes | Yes | Yes | Yes | Yes | Yes | Yes | Srikakulam | c | Bejjipuram | 1692 |
| b | c | b | b | b | Yes | Yes | Yes | Yes | Yes | Yes | Yes | Srikakulam | c | Budumuru | 1693 |
| a | c | b | a | a | Yes | Yes | Yes | Yes | Yes | Yes | Yes | Srikakulam | c | Peddaraopalle | 1694 |
| Yes | c | c | Yes | c | Yes | Yes | Yes | Yes | Yes | Yes | Yes | Srikakulam | c | Murapaka | 1695 |
| Yes | c | b | b | b | Yes | Yes | Yes | Yes | Yes | Yes | Yes | Srikakulam | c | Budathavalasa | 1696 |
| a | c | b | b | b | Yes | Yes | Yes | Yes | Yes | Yes | Yes | Srikakulam | c | Neelapuram | 1697 |

**Census of India 2011- Village Directory
Amenities and Land use (As on 2009)**

Name of District : Srikakulam

Location Code No.: 542

Name of Mandal Parishad : Laveru

Location Code No.: 0479

| Sl. No. | Name of Village | Land Use | | | | | | | | | | |
|---------|---------------------|---|----------------------------------|-------------------------------|--|--|-----------------------|---|-----------------|---------------|---------------------------|------------------------------|
| | | Area under different types of land use (in hectares rounded up to one decimal place) | | | | | | | | | | |
| 1 | 2 | 104 | 105 | 106 | 107 | 108 | 109 | 110 | 111 | 112 | 113 | 114 |
| | | Forests | Area under Non-agricultural Uses | Barren and Un-cultivable land | Permanent Pastures and Other Grazing Lands | Land Under Miscellaneous Tree Crops etc. | Culturable Waste Land | Fallow lands other than current fallows | Current Fallows | Net Area Sown | Total Irrigated Land Area | Total Un-irrigated Land Area |
| 1675 | Pydayyavalasa | 0 | 9 | 60 | 0 | 0 | 25 | 0 | 70 | 150 | 22 | 198 |
| 1676 | Kothakunkam | 0 | 12 | 84 | 0 | 0 | 32 | 0 | 0 | 451 | 46 | 405 |
| 1677 | Kondakunkam | 0 | 9 | 99 | 0 | 0 | 16 | 0 | 101 | 164 | 18 | 247 |
| 1678 | Patha Kunkam | 0 | 9 | 12 | 0 | 0 | 22 | 0 | 82 | 317 | 54 | 345 |
| 1679 | Vijayaramapuram | 0 | 8 | 12 | 0 | 0 | 6 | 0 | 0 | 119 | 0 | 119 |
| 1680 | Pedda Kothapalle | 0 | 12 | 0 | 0 | 60 | 28 | 0 | 0 | 483 | 43 | 440 |
| 1681 | Adapaka | 0 | 52 | 250 | 0 | 0 | 52 | 200 | 0 | 826 | 452 | 574 |
| 1682 | Kothakota | 0 | 46 | 99 | 0 | 0 | 22 | 0 | 56 | 606 | 188 | 474 |
| 1683 | Pothayyavalasa | 0 | 6 | 20 | 0 | 0 | 22 | 0 | 6 | 166 | 61 | 111 |
| 1684 | Peddalingala Valasa | 0 | 4 | 15 | 0 | 0 | 4 | 0 | 0 | 267 | 41 | 226 |
| 1685 | Venkatapuram | 0 | 6 | 18 | 0 | 0 | 3 | 0 | 7 | 161 | 27 | 141 |
| 1686 | Appapuram | 0 | 4 | 19 | 0 | 0 | 22 | 0 | 12 | 215 | 37 | 190 |
| 1687 | Govindapuram | 0 | 8 | 15 | 0 | 0 | 12 | 0 | 19 | 204 | 54 | 169 |
| 1688 | Bharanikam | 0 | 8 | 0 | 20 | 0 | 22 | 0 | 16 | 208 | 49 | 175 |
| 1689 | Laveru | 0 | 12 | 205 | 0 | 0 | 136 | 0 | 88 | 705 | 145 | 648 |
| 1690 | Gurugubilli | 0 | 7 | 12 | 8 | 0 | 0 | 12 | 16 | 244 | 72 | 200 |
| 1691 | Sigiri Kothapalle | 0 | 11 | 15 | 10 | 0 | 4 | 0 | 13 | 145 | 56 | 102 |
| 1692 | Bejjipuram | 0 | 9 | 0 | 110 | 0 | 34 | 0 | 86 | 643 | 245 | 484 |
| 1693 | Budumuru | 0 | 15 | 48.4 | 12 | 27 | 15.6 | 0 | 0 | 698 | 282 | 416 |
| 1694 | Peddaraopalle | 0 | 20 | 60 | 0 | 0 | 4 | 0 | 12 | 351 | 106 | 257 |
| 1695 | Murapaka | 0 | 5 | 0 | 90 | 0 | 63 | 0 | 19 | 1003 | 357 | 665 |
| 1696 | Budathavalasa | 0 | 12 | 60 | 0 | 0 | 38 | 0 | 41 | 381 | 157 | 265 |
| 1697 | Neelapuram | 0 | 4 | 18 | 0 | 0 | 4 | 0 | 0 | 35 | 13 | 22 |

**Census of India 2011- Village Directory
Amenities and Land use (As on 2009)**

Name of District : Srikakulam

Location Code No.: 542

Name of Mandal Parishad : Laveru

Location Code No.: 0479

| Land Use | | | | | Name of three most important commodities manufactured | | | Name of Village | Sl. No. |
|--|------------------------|------------------|-----------------|-----------|---|--------|-------|---------------------|---------|
| Area irrigated by source (in hectare). | | | | | First | Second | Third | | |
| Canals (C) | Wells/Tube-wells(W/TW) | Tanks/Lakes(T/L) | Water Falls(WF) | Others(O) | | | | | |
| 115 | 116 | 117 | 118 | 119 | 120 | 121 | 122 | 2 | 1 |
| 0 | 0 | 22 | 0 | 0 | | | | Pydayyavalasa | 1675 |
| 0 | 0 | 46 | 0 | 0 | | | | Kothakunkam | 1676 |
| 0 | 0 | 18 | 0 | 0 | | | | Kondakunkam | 1677 |
| 0 | 0 | 54 | 0 | 0 | | | | Patha Kunkam | 1678 |
| 0 | 0 | 0 | 0 | 0 | | | | Vijayaramapuram | 1679 |
| 0 | 0 | 43 | 0 | 0 | | | | Pedda Kothapalle | 1680 |
| 0 | 0 | 452 | 0 | 0 | | | | Adapaka | 1681 |
| 0 | 0 | 188 | 0 | 0 | | | | Kothakota | 1682 |
| 0 | 0 | 61 | 0 | 0 | | | | Pothayyavalasa | 1683 |
| 0 | 0 | 41 | 0 | 0 | | | | Peddalingala Valasa | 1684 |
| 0 | 0 | 27 | 0 | 0 | | | | Venkatapuram | 1685 |
| 0 | 0 | 37 | 0 | 0 | Sarees | | | Appapuram | 1686 |
| 0 | 0 | 54 | 0 | 0 | | | | Govindapuram | 1687 |
| 0 | 0 | 49 | 0 | 0 | | | | Bharanikam | 1688 |
| 0 | 0 | 145 | 0 | 0 | Sarees | | | Laveru | 1689 |
| 0 | 0 | 72 | 0 | 0 | | | | Gurugubilli | 1690 |
| 0 | 0 | 56 | 0 | 0 | | | | Sigiri Kothapalle | 1691 |
| 0 | 0 | 245 | 0 | 0 | Jute Products | | | Bejjipuram | 1692 |
| 0 | 0 | 282 | 0 | 0 | | | | Budumuru | 1693 |
| 0 | 0 | 106 | 0 | 0 | | | | Peddaraopalle | 1694 |
| 0 | 0 | 357 | 0 | 0 | | | | Murapaka | 1695 |
| 0 | 0 | 157 | 0 | 0 | | | | Budathavalasa | 1696 |
| 0 | 0 | 13 | 0 | 0 | | | | Neelapuram | 1697 |

**Census of India 2011- Village Directory
Amenities and Land use (As on 2009)**

Name of District : Srikakulam

Location Code No.: 542

Name of Mandal Parishad : Laveru

Location Code No.: 0479

| Sl. No. | Name of Village | Location code no. | Total area of the village (in hectares rounded up to one decimal place) | Total population (2011 census) | Number of households (2011 census) | Number of educational amenities available (If not available within the village, the distance range code viz; a for < 5 Kms, b for 5-10 Kms and c for 10+ kms of nearest place where facility is available is given). | | | | | | | | | |
|--------------|-----------------------|-------------------|--|----------------------------------|------------------------------------|--|--------------------|-------------------|----------------------|------------------------------|---|-------------------------|----------------------|---------------------------|------------------|
| | | | | | | Pre-Primary school (PP) | Primary school (P) | Middle school (M) | Secondary School (S) | Senior Secondary school (SS) | Degree college of arts science & commerce (ASC) | Engineering college(EC) | Medical college (MC) | Management institute (MI) | Polytechnic (Pt) |
| 1 | 2 | 3 | 4 | 5 | 6 | 7 | 8 | 9 | 10 | 11 | 12 | 13 | 14 | 15 | 16 |
| 1698 | Venkataraojeta | 581616 | 132 | 200 | 51 | b | 1 | b | b | b | c | c | c | c | c |
| 1699 | Subhadrapuram | 581617 | 22 | 538 | 143 | b | 1 | b | b | b | c | c | c | c | c |
| 1700 | Thallavalasa | 581618 | 486 | 1178 | 341 | b | 2 | b | b | b | c | c | c | c | c |
| 1701 | Gudemgologula Valasa | 581619 | 116 | 506 | 123 | c | 1 | a | a | a | c | c | c | c | c |
| 1702 | Kesavarayapuram | 581620 | 141 | 353 | 98 | c | 1 | a | a | a | c | c | c | c | c |
| 1703 | Ravivalasa | 581621 | 149 | 574 | 163 | a | 1 | a | a | a | c | c | c | c | c |
| 1704 | Sirlapalem | 581622 | 127 | 0 | 0 | | | | | | | | | | |
| 1705 | Venugopalapuram | 581623 | 127 | 717 | 185 | b | 1 | 1 | b | b | c | c | c | c | c |
| 1706 | Nagampalem | 581624 | 117 | 843 | 191 | b | 1 | 1 | 1 | b | c | c | c | c | c |
| 1707 | Gumadam | 581625 | 374 | 1484 | 355 | b | 2 | 1 | b | b | c | c | c | c | c |
| 1708 | Thamvada | 581626 | 1013 | 3579 | 866 | b | 5 | 1 | b | b | c | c | c | c | c |
| 1709 | Lakshmiapuram | 581627 | 303 | 1476 | 387 | c | 2 | 1 | b | c | c | c | c | c | c |
| 1710 | Regapalem | 581628 | 153 | 498 | 120 | c | 1 | a | b | b | c | c | c | c | c |
| 1711 | Netheru | 581629 | 273 | 763 | 168 | b | b | b | b | b | c | c | c | c | c |
| 1712 | Lopenta | 581630 | 412 | 2115 | 486 | b | 2 | 1 | b | b | c | c | c | c | c |
| 1713 | Kesavarayuni Palem | 581631 | 573 | 2749 | 687 | b | 1 | 1 | 1 | c | c | c | c | c | c |
| 1714 | Chellayamma Agraharam | 581632 | 96 | 282 | 72 | c | 2 | a | a | c | c | c | c | c | c |
| 1715 | Sahapuram | 581633 | 324 | 305 | 77 | b | b | b | b | b | c | c | c | c | c |
| 1716 | Hanumanthapuram | 581634 | 492 | 360 | 95 | b | 1 | b | b | c | c | c | c | c | c |
| Total | | | 17161 | 68621 | 16925 | 2 | 80 | 23 | 11 | 1 | 0 | 0 | 0 | 0 | 0 |

**Census of India 2011- Village Directory
Amenities and Land use (As on 2009)**

Name of District : Srikakulam

Location Code No.: 542

Name of Mandal Parishad : Laveru

Location Code No.: 0479

| Number of educational amenities available (If not available within the village, the distance range code viz; a for <5 Kms, b for 5-10 Kms and c for 10+ kms of nearest place where facility is available is given). | | | | Number of Medical Amenities available. (If not available within the village, the distance range code viz; a for < 5 Kms, b for 5-10 Kms and c for 10+ kms of nearest place where facility is available is given). | | | | | | | | | | Name of Village | Sl. No. | |
|---|-----------------------------------|-----------------------------------|------------------|---|-----------------------------|---------------------------------|--|-------------------|--------------------------|------------------------------------|----------------|--------------------------|----------------------------|-----------------|-----------------------|-----------------------------|
| Vocational training school /ITI | Non-formal training centre (NFTC) | Special school for disabled (SSD) | Others (specify) | Community health centre (CHC) | Primary health centre (PHC) | Primary health sub centre (PHS) | Maternity and child welfare centre (MCW) | T.B. clinic (TBC) | Hospital-allopathic (HA) | Hospital-alternative medicine (HO) | Dispensary (D) | Veterinary hospital (VH) | Mobile health clinic (MHC) | | | Family welfare centre (FWC) |
| 17 | 18 | 19 | 20 | 21 | 22 | 23 | 24 | 25 | 26 | 27 | 28 | 29 | 30 | 31 | 2 | 1 |
| c | c | c | | c | b | b | c | c | c | c | c | b | c | c | Venkataroopeta | 1698 |
| c | c | c | | c | b | 1 | c | c | c | c | c | b | c | c | Subhadrapuram | 1699 |
| c | c | c | | c | a | b | c | c | c | c | c | c | c | c | Thallavalasa | 1700 |
| c | c | c | | c | a | b | c | c | c | c | c | a | c | c | Gudemgolugula Valasa | 1701 |
| c | c | c | | c | a | c | c | c | c | c | c | a | c | c | Kesavarayapuram | 1702 |
| c | c | c | | c | b | a | c | c | c | c | c | b | c | c | Ravivalasa | 1703 |
| | | | | | | | | | | | | | | | Sirlapalem | 1704 |
| c | c | c | | c | b | b | c | c | c | c | c | b | c | c | Venugopalapuram | 1705 |
| c | c | c | | c | b | b | c | c | c | c | c | b | c | c | Nagampalem | 1706 |
| c | c | c | | c | b | b | c | c | c | c | c | b | b | c | Gumadam | 1707 |
| c | c | c | | c | b | 1 | c | c | c | c | c | c | b | c | Thamvada | 1708 |
| c | c | c | | c | b | a | c | c | c | c | c | c | c | c | Lakshmiapuram | 1709 |
| c | c | c | | c | b | c | c | c | c | c | c | c | c | c | Regapalem | 1710 |
| c | c | c | | c | b | b | c | c | c | c | c | b | b | c | Netheru | 1711 |
| c | c | c | | c | b | b | c | c | c | c | c | b | b | c | Lopenta | 1712 |
| c | c | c | | c | a | 1 | c | c | c | c | c | 1 | c | c | Kesavarayuni Palem | 1713 |
| c | c | c | | c | a | b | c | c | c | c | c | a | c | c | Chellayamma Agraharam | 1714 |
| c | c | c | | c | c | b | c | c | c | c | c | b | b | c | Sahapuram | 1715 |
| c | c | c | | c | b | b | c | c | c | c | c | b | b | c | Hanumanthapuram | 1716 |
| 0 | 0 | 0 | 0 | 0 | 2 | 11 | 0 | 0 | 0 | 0 | 0 | 5 | 0 | 0 | | |

**Census of India 2011- Village Directory
Amenities and Land use (As on 2009)**

Name of District : Srikakulam

Location Code No.: 542

Name of Mandal Parishad : Laveru

Location Code No.: 0479

| Sl. No. | Name of Village | Number of Non-Government Medical Amenities available. | | | | | | | Availability of drinking water - Yes / No | | | | | | | | |
|--------------|-----------------------|---|---------------------------------------|--|-------------------------------------|---|---------------|----------|---|---------------------------------------|-----------|------------------------|----------|---------------|--------------------|----------|--|
| | | Charitable non Govt. hospital/Nursing home. | Medical practitioner with MBBS Degree | Medical practitioner with other degree | Medical practitioner with no degree | Traditional practitioner and faith healer | Medicine Shop | Others | Tap water (Treated/Untreated) | Well water (Covered / Uncovered well) | Hand Pump | Tube wells / Bore well | Spring | River / Canal | Tank / Pond / Lake | Others | |
| 1 | 2 | 32 | 33 | 34 | 35 | 36 | 37 | 38 | 39 | 40 | 41 | 42 | 43 | 44 | 45 | 46 | |
| 1698 | Venkata Rao peta | 0 | 0 | 0 | 0 | 0 | 0 | 0 | No | Yes | Yes | Yes | No | No | No | No | |
| 1699 | Subhadrapuram | 0 | 0 | 0 | 0 | 0 | 0 | 0 | No | Yes | Yes | Yes | No | No | No | No | |
| 1700 | Thallavalasa | 0 | 0 | 0 | 0 | 0 | 0 | 0 | No | Yes | Yes | No | No | No | No | No | |
| 1701 | Gudemgologula Valasa | 0 | 0 | 0 | 0 | 0 | 0 | 0 | No | Yes | Yes | Yes | No | No | No | No | |
| 1702 | Kesavarayapuram | 0 | 0 | 0 | 0 | 0 | 0 | 0 | No | Yes | Yes | Yes | No | No | No | No | |
| 1703 | Ravivalasa | 0 | 0 | 0 | 0 | 0 | 0 | 0 | No | Yes | Yes | No | No | No | No | No | |
| 1704 | Sirlapalem | | | | | | | | | | | | | | | | |
| 1705 | Venugopalapuram | 0 | 0 | 0 | 0 | 0 | 0 | 0 | No | No | Yes | Yes | No | No | No | No | |
| 1706 | Nagampalem | 0 | 0 | 0 | 0 | 0 | 0 | 0 | No | Yes | Yes | Yes | No | No | No | No | |
| 1707 | Gumadam | 0 | 0 | 0 | 0 | 0 | 0 | 0 | No | Yes | Yes | Yes | No | No | No | No | |
| 1708 | Thamvada | 0 | 0 | 0 | 0 | 0 | 0 | 0 | No | Yes | Yes | No | No | No | No | No | |
| 1709 | Lakshmipuram | 0 | 0 | 0 | 0 | 0 | 0 | 0 | No | Yes | Yes | No | No | No | No | No | |
| 1710 | Regapalem | 0 | 0 | 0 | 0 | 0 | 0 | 0 | No | Yes | Yes | No | No | No | No | No | |
| 1711 | Netheru | 0 | 0 | 0 | 0 | 0 | 0 | 0 | No | Yes | Yes | Yes | No | No | No | No | |
| 1712 | Lopenta | 0 | 0 | 0 | 0 | 0 | 0 | 0 | No | Yes | Yes | Yes | No | No | No | No | |
| 1713 | Kesavarayuni Palem | 0 | 0 | 0 | 0 | 0 | 0 | 0 | Yes | Yes | Yes | No | No | No | No | No | |
| 1714 | Chellayamma Agraharam | 0 | 0 | 0 | 0 | 0 | 0 | 0 | No | Yes | Yes | No | No | No | No | No | |
| 1715 | Sahapuram | 0 | 0 | 0 | 0 | 0 | 0 | 0 | No | Yes | Yes | No | No | No | No | No | |
| 1716 | Hanumanthapuram | 0 | 0 | 0 | 0 | 0 | 0 | 0 | No | Yes | Yes | No | No | No | No | No | |
| Total | | 0 | 1 | 0 | 10 | 1 | 8 | 3 | 8 | 40 | 41 | 25 | 0 | 3 | 8 | 0 | |

**Census of India 2011- Village Directory
Amenities and Land use (As on 2009)**

Name of District : Srikakulam

Location Code No.: 542

Name of Mandal Parishad : Laveru

Location Code No.: 0479

| Availability of toilet & others Yes / No | | | | Communication and transport facilities (If amenities available code -Yes is given except for Village Pin Code ,If not available within the village , the distance range code viz; a for < 5 Kms, b for 5-10 Kms and c for 10+ kms of nearest place where facility is available is given). | | | | | | | | Name of Village | Sl. No. |
|---|----------------------------------|---|--|---|-----------------------|--------------------------------|------------------|-------------------------|--------------------------|-----------------------|---|-----------------------|---------|
| Community toilet including bath. | Community toilet excluding bath. | Rural sanitary mart or sanitary hardware outlet available near the village. | Community bio- gas or recycle of waste for productive use. | Post office(PO) | Sub post office (SPO) | Post & Telegraph office (P&TO) | Village Pin Code | Telephones (Land lines) | Public call office (PCO) | Mobile phone coverage | Internet cafes/ Common service centre (CSC) | | |
| 47 | 48 | 49 | 50 | 51 | 52 | 53 | 54 | 55 | 56 | 57 | 58 | 2 | 1 |
| No | No | No | No | a | a | c | 532407 | a | a | Yes | c | Venkataraoopeta | 1698 |
| No | No | No | No | b | a | c | 532407 | Yes | Yes | Yes | c | Subhadrapuram | 1699 |
| No | No | No | No | b | Yes | c | 532407 | Yes | Yes | Yes | c | Thallavalasa | 1700 |
| No | No | No | No | a | a | c | 532407 | Yes | Yes | Yes | c | Gudemgolugula Valasa | 1701 |
| No | No | No | No | b | a | c | 532407 | Yes | Yes | Yes | c | Kesavarayapuram | 1702 |
| No | No | No | No | b | a | c | 532407 | a | a | Yes | c | Ravivalasa | 1703 |
| | | | | | | | | | | | | Sirlapalem | 1704 |
| No | No | No | No | b | a | c | 532407 | Yes | Yes | Yes | c | Venugopalapuram | 1705 |
| No | No | No | No | b | b | c | 532407 | Yes | Yes | Yes | c | Nagampalem | 1706 |
| No | No | No | No | b | b | c | 532407 | Yes | Yes | Yes | c | Gumadam | 1707 |
| No | No | No | No | Yes | b | c | 532403 | Yes | Yes | Yes | c | Thamvada | 1708 |
| No | No | No | No | b | b | c | 532403 | Yes | Yes | Yes | c | Lakshmiapuram | 1709 |
| No | No | No | No | b | b | c | 532407 | Yes | Yes | Yes | c | Regapalem | 1710 |
| No | No | No | No | b | a | c | 532403 | Yes | Yes | Yes | c | Netheru | 1711 |
| No | No | No | No | a | b | c | 532403 | Yes | Yes | Yes | c | Lopenta | 1712 |
| No | No | No | No | Yes | a | c | 532403 | Yes | Yes | Yes | c | Kesavarayuni Palem | 1713 |
| No | No | No | No | a | a | c | 532403 | a | a | Yes | c | Chellayamma Agraharam | 1714 |
| No | No | No | No | b | b | c | 532403 | Yes | Yes | Yes | c | Sahapuram | 1715 |
| No | No | No | No | b | a | c | 532403 | Yes | Yes | Yes | c | Hanumanthapuram | 1716 |
| 0 | 3 | 3 | 0 | 6 | 6 | 0 | | 35 | 35 | 41 | 0 | | |

Census of India 2011- Village Directory
Amenities and Land use (As on 2009)

Name of District : Srikakulam

Location Code No.: 542

Name of Mandal Parishad : Laveru

Location Code No.: 0479

| Sl. No. | Name of Village | Communication and transport facilities (If amenities available code -Yes is given except for Village Pin Code, If not available within the village, the distance range code viz; a for < 5 Kms, b for 5-10 Kms and c for 10+ kms of nearest place where facility is available is given). | | | | | | | | |
|--------------|-----------------------|--|--------------------------------|------------------|---------------------|----------------|-----------|---|-------------------------|--------------------------|
| | | Private courier facility | Bus service (Public & Private) | Railway stations | Auto/Modified Autos | Taxis and Vans | Tractors | Cycle-pulled rickshaws(Manual & Machine driven) | Carts driven by animals | Sea /River ferry service |
| 1 | 2 | 59 | 60 | 61 | 62 | 63 | 64 | 65 | 66 | 67 |
| 1698 | Venkata Rao peta | c | Yes | c | Yes | Yes | Yes | | a | |
| 1699 | Subhadrapuram | c | Yes | c | Yes | Yes | Yes | | Yes | |
| 1700 | Thallavalasa | c | Yes | c | Yes | Yes | Yes | | Yes | |
| 1701 | Gudemgologula Valasa | c | a | c | Yes | a | a | | Yes | |
| 1702 | Kesavarayapuram | c | a | b | Yes | Yes | Yes | | Yes | |
| 1703 | Ravivalasa | c | Yes | c | Yes | Yes | a | | Yes | |
| 1704 | Sirlapalem | | | | | | | | | |
| 1705 | Venugopalapuram | c | a | c | Yes | Yes | Yes | | Yes | |
| 1706 | Nagampalem | c | Yes | c | Yes | Yes | Yes | | Yes | |
| 1707 | Gumadam | c | a | c | Yes | Yes | Yes | | Yes | |
| 1708 | Thamvada | c | a | c | Yes | Yes | Yes | | Yes | |
| 1709 | Lakshmipuram | c | b | c | a | a | Yes | | a | |
| 1710 | Regapalem | c | b | c | a | Yes | Yes | | Yes | |
| 1711 | Netheru | c | a | c | Yes | Yes | Yes | | Yes | |
| 1712 | Lopenta | c | a | c | Yes | Yes | Yes | | Yes | |
| 1713 | Kesavarayuni Palem | c | Yes | c | a | a | Yes | Yes | Yes | |
| 1714 | Chellayamma Agraharam | c | a | c | Yes | a | a | | Yes | |
| 1715 | Sahapuram | c | Yes | c | Yes | Yes | Yes | | Yes | |
| 1716 | Hanumanthapuram | c | Yes | c | Yes | Yes | Yes | | Yes | |
| Total | | 0 | 14 | 0 | 37 | 26 | 36 | 3 | 39 | 0 |

**Census of India 2011- Village Directory
Amenities and Land use (As on 2009)**

Name of District : Srikakulam

Location Code No.: 542

Name of Mandal Parishad : Laveru

Location Code No.: 0479

| Village connected to highways,village roads, banks & credit societies (If amenities available code -Yes is given, If not available within the village , the distance range code viz; a for < 5 Kms, b for 5-10 Kms and c for 10+ kms of nearest place where facility is available is given). | | | | | | | | | | | | Name of Village | Sl. No. |
|--|--------------------------------|--|-----------------------------------|-------------|----------------|----------------------------------|--------------------------------------|----------------|---------------------------------|----------|-------------------------------|-----------------------|---------|
| Connected to national highway(NH) | Connected to state highway(SH) | Connected to major district road (MDR) | Connected to others district road | Pucca roads | Kutchcha roads | Water bounded macadam(WBM) roads | Navigable waterway (river/canal)(NW) | Footpaths (FP) | Commercial & Co-operative Banks | ATM | Agricultural Credit Societies | | |
| 68 | 69 | 70 | 71 | 72 | 73 | 74 | 75 | 76 | 77 | 78 | 79 | 2 | 1 |
| a | c | c | Yes | b | Yes | b | | Yes | b | b | a | Venkataraojeta | 1698 |
| a | c | c | Yes | Yes | Yes | b | | Yes | a | b | a | Subhadrapuram | 1699 |
| Yes | c | c | Yes | Yes | Yes | c | | Yes | b | b | a | Thallavalasa | 1700 |
| b | c | c | Yes | Yes | Yes | b | | Yes | a | a | a | Gudemgolugula Valasa | 1701 |
| b | b | c | Yes | a | Yes | b | | Yes | a | a | a | Kesavarayapuram | 1702 |
| Yes | b | c | Yes | Yes | Yes | b | | Yes | a | a | a | Ravivalasa | 1703 |
| | | | | | | | | | | | | Sirlapalem | 1704 |
| b | b | c | Yes | Yes | Yes | b | | Yes | b | b | b | Venugopalapuram | 1705 |
| b | b | c | Yes | Yes | Yes | b | | Yes | b | b | b | Nagampalem | 1706 |
| b | b | c | Yes | Yes | Yes | c | | Yes | b | b | b | Gumadam | 1707 |
| b | b | c | Yes | Yes | Yes | Yes | | Yes | b | b | b | Thamvada | 1708 |
| b | b | c | Yes | Yes | Yes | c | | Yes | c | c | c | Lakshmiapuram | 1709 |
| b | b | c | Yes | b | Yes | b | | Yes | c | c | b | Regapalem | 1710 |
| b | b | c | Yes | Yes | Yes | b | | Yes | b | b | a | Netheru | 1711 |
| c | c | c | Yes | Yes | Yes | b | | Yes | b | b | a | Lopenta | 1712 |
| b | b | c | Yes | Yes | Yes | Yes | | Yes | a | a | Yes | Kesavarayuni Palem | 1713 |
| c | c | c | Yes | b | Yes | b | | Yes | a | a | a | Chellayamma Agraharam | 1714 |
| c | c | c | Yes | b | Yes | b | | Yes | b | b | b | Sahapuram | 1715 |
| c | c | c | Yes | b | Yes | b | | Yes | b | b | b | Hanumanthapuram | 1716 |
| 5 | 0 | 0 | 41 | 32 | 41 | 7 | 0 | 41 | 3 | 2 | 2 | | |

**Census of India 2011- Village Directory
Amenities and Land use (As on 2009)**

Name of District : Srikakulam

Location Code No.: 542

Name of Mandal Parishad : Laveru

Location Code No.: 0479

| Sl. No. | Name of Village | Availability of miscellaneous facilities (If amenities available code -Yes is given, If not available within the village, the distance range code viz; a for < 5 Kms, b for 5-10 Kms and c for 10+ kms of nearest place where facility is available is given). | | | | | | | | | | |
|--------------|-----------------------|--|---------------------------------------|-------------------------|-------------|--------------------------------|---|--|------------------------------|--|----------------------------------|--|
| | | Self-Help Group (SHG) | Public distribution system (PDS) shop | Mandis / Regular market | Weekly Haat | Agricultural marketing society | Integrated Child Development Scheme (Nutritional Centres) | Anganwadi Centre (Nutritional Centres) | Others (Nutritional Centres) | ASHA (Accredited Social Health Activist) | Community centre with/without TV | |
| 1 | 2 | 80 | 81 | 82 | 83 | 84 | 85 | 86 | 87 | 88 | 89 | |
| 1698 | Venkataraoopeta | Yes | Yes | a | b | c | Yes | a | Yes | a | b | |
| 1699 | Subhadrapuram | Yes | Yes | Yes | Yes | c | Yes | Yes | Yes | a | b | |
| 1700 | Thallavalasa | Yes | a | a | b | c | Yes | Yes | Yes | b | b | |
| 1701 | Gudemgolugula Valasa | Yes | a | a | a | c | Yes | Yes | Yes | Yes | a | |
| 1702 | Kesavarayapuram | Yes | Yes | a | a | c | Yes | Yes | Yes | Yes | a | |
| 1703 | Ravivalasa | Yes | a | a | a | c | Yes | Yes | Yes | Yes | a | |
| 1704 | Sirlapalem | | | | | | | | | | | |
| 1705 | Venugopalapuram | Yes | Yes | a | a | c | Yes | Yes | Yes | Yes | b | |
| 1706 | Nagampalem | Yes | Yes | b | b | c | Yes | Yes | Yes | Yes | b | |
| 1707 | Gumadam | Yes | Yes | a | a | c | Yes | Yes | Yes | Yes | b | |
| 1708 | Thamvada | Yes | Yes | Yes | a | c | Yes | Yes | Yes | Yes | b | |
| 1709 | Lakshmiapuram | Yes | Yes | a | c | c | Yes | Yes | Yes | Yes | b | |
| 1710 | Regapalem | Yes | Yes | b | c | c | Yes | Yes | Yes | Yes | c | |
| 1711 | Netheru | Yes | Yes | b | b | c | Yes | Yes | Yes | Yes | b | |
| 1712 | Lopenta | Yes | Yes | a | b | c | Yes | Yes | Yes | b | b | |
| 1713 | Kesavarayuni Palem | Yes | Yes | Yes | b | c | Yes | Yes | Yes | Yes | b | |
| 1714 | Chellayamma Agraharam | Yes | a | a | a | c | Yes | Yes | Yes | a | c | |
| 1715 | Sahapuram | Yes | Yes | b | b | c | Yes | Yes | Yes | Yes | b | |
| 1716 | Hanumanthapuram | Yes | Yes | b | b | c | Yes | Yes | Yes | Yes | b | |
| Total | | 41 | 35 | 9 | 3 | 0 | 41 | 39 | 41 | 36 | 4 | |

**Census of India 2011- Village Directory
Amenities and Land use (As on 2009)**

Name of District : Srikakulam

Location Code No.: 542

Name of Mandal Parishad : Laveru

Location Code No.: 0479

| Availability of miscellaneous facilities (If amenities available code -Yes is given, If not available within the village, the distance range code viz; a for < 5 Kms, b for 5-10 Kms and c for 10+ kms of nearest place where facility is available is given). | | | | | | | | Availability of electricity (Yes/No) | | | | Nearest Town | | Name of Village | Sl. No. |
|--|---------------------------------|---------------------|----------------|---------------------|------------------|--------------------------|-----------------------------------|--------------------------------------|---|--------------------------------------|--------------------------------|--------------|---|-----------------------|---------|
| Sports Field, | Sports Club / Recreation Centre | Cinema / Video Hall | Public Library | Public Reading Room | Newspaper Supply | Assembly Polling station | Birth & Death Registration Office | Power Supply for Domestic Use (ED) | Power Supply for Agricultural Use (EAG) | Power Supply for Commercial Use (EC) | Power Supply for All Uses (EA) | Name | Distance range code i.e. a for <5 Kms, b for 5-10 Kms and c for 10+ kms | | |
| 90 | 91 | 92 | 93 | 94 | 95 | 96 | 97 | 98 | 99 | 100 | 101 | 102 | 103 | 2 | 1 |
| b | c | b | b | b | Yes | Yes | Yes | Yes | Yes | Yes | Yes | Srikakulam | c | Venkataraoopeta | 1698 |
| b | c | b | b | b | Yes | Yes | Yes | Yes | Yes | Yes | Yes | Srikakulam | c | Subhadrapuram | 1699 |
| b | c | b | b | b | Yes | Yes | Yes | Yes | Yes | Yes | Yes | Srikakulam | c | Thallavalasa | 1700 |
| c | c | a | a | a | Yes | Yes | Yes | Yes | Yes | Yes | Yes | Srikakulam | c | Gudemgologula Valasa | 1701 |
| b | c | a | a | a | Yes | Yes | Yes | Yes | Yes | Yes | Yes | Srikakulam | c | Kesavarayapuram | 1702 |
| c | c | b | a | a | Yes | Yes | Yes | Yes | Yes | Yes | Yes | Srikakulam | c | Ravivalasa | 1703 |
| | | | | | | | | | | | | Srikakulam | c | Sirlapalem | 1704 |
| c | c | b | b | b | Yes | Yes | Yes | Yes | Yes | Yes | Yes | Srikakulam | c | Venugopalapuram | 1705 |
| c | c | b | b | b | Yes | Yes | Yes | Yes | Yes | Yes | Yes | Srikakulam | c | Nagampalem | 1706 |
| c | c | b | b | b | Yes | Yes | Yes | Yes | Yes | Yes | Yes | Srikakulam | c | Gumadam | 1707 |
| c | c | c | b | b | Yes | Yes | Yes | Yes | Yes | Yes | Yes | Srikakulam | c | Thamvada | 1708 |
| c | c | c | b | b | Yes | Yes | Yes | Yes | Yes | Yes | Yes | Srikakulam | c | Lakshmpuram | 1709 |
| c | c | c | c | c | Yes | Yes | Yes | Yes | Yes | Yes | Yes | Srikakulam | c | Regapalem | 1710 |
| c | c | b | b | b | Yes | Yes | Yes | Yes | Yes | Yes | Yes | Srikakulam | c | Netheru | 1711 |
| c | c | b | b | b | Yes | Yes | Yes | Yes | Yes | Yes | Yes | Srikakulam | c | Lopenta | 1712 |
| c | c | c | a | a | Yes | Yes | Yes | Yes | Yes | Yes | Yes | Srikakulam | c | Kesavarayuni Palem | 1713 |
| c | c | c | c | a | Yes | Yes | Yes | Yes | Yes | Yes | Yes | Srikakulam | c | Chellayamma Agraharam | 1714 |
| c | c | c | b | b | Yes | Yes | Yes | Yes | Yes | Yes | Yes | Srikakulam | c | Sahapuram | 1715 |
| c | c | c | c | c | Yes | Yes | Yes | Yes | Yes | Yes | Yes | Srikakulam | c | Hanumanthapuram | 1716 |
| 5 | 0 | 1 | 2 | 1 | 41 | 41 | 41 | 41 | 41 | 41 | 41 | | 0 | | |

**Census of India 2011- Village Directory
Amenities and Land use (As on 2009)**

Name of District : Srikakulam

Location Code No.: 542

Name of Mandal Parishad : Laveru

Location Code No.: 0479

| Sl. No. | Name of Village | Land Use | | | | | | | | | | |
|--------------|-----------------------|---|----------------------------------|-------------------------------|--|--|-----------------------|---|-----------------|----------------|---------------------------|------------------------------|
| | | Area under different types of land use (in hectares rounded up to one decimal place) | | | | | | | | | | |
| 1 | 2 | 104 | 105 | 106 | 107 | 108 | 109 | 110 | 111 | 112 | 113 | 114 |
| | | Forests | Area under Non-agricultural Uses | Barren and Un-cultivable land | Permanent Pastures and Other Grazing Lands | Land Under Miscellaneous Tree Crops etc. | Culturable Waste Land | Fallow lands other than current fallows | Current Fallows | Net Area Sown | Total Irrigated Land Area | Total Un-irrigated Land Area |
| 1698 | Venkataroopeta | 0 | 47 | 0 | 0 | 0 | 4 | 0 | 40 | 41 | 24.8 | 56.2 |
| 1699 | Subhadrapuram | 0 | 5.7 | 0 | 0 | 0 | 0 | 0 | 0 | 16.3 | 14.3 | 2 |
| 1700 | Thallavalasa | 0 | 45.5 | 0 | 0 | 0 | 45.5 | 0 | 19 | 376 | 100.7 | 294.3 |
| 1701 | Gudemgolugula Valasa | 14 | 8 | 11 | 0 | 0 | 8 | 0 | 8 | 67 | 0 | 75 |
| 1702 | Kesavarayapuram | 0 | 3 | 13 | 10 | 0 | 12 | 0 | 0 | 103 | 26 | 77 |
| 1703 | Ravivalasa | 0 | 15 | 10 | 0 | 0 | 14 | 0 | 12 | 98 | 25 | 85 |
| 1704 | Sirlapalem | 0 | 11 | 27 | 0 | 0 | 0 | 0 | 11 | 78 | 22 | 67 |
| 1705 | Venugopalapuram | 0 | 4 | 11 | 0 | 0 | 4 | 0 | 4 | 104 | 13 | 95 |
| 1706 | Nagampalem | 0 | 2 | 9 | 0 | 0 | 4 | 0 | 8 | 94 | 17 | 85 |
| 1707 | Gumadam | 0 | 4 | 20 | 0 | 0 | 30 | 0 | 12 | 308 | 83 | 237 |
| 1708 | Thamvada | 0 | 0 | 133 | 0 | 100 | 54 | 0 | 12 | 714 | 193 | 533 |
| 1709 | Lakshampuram | 0 | 2 | 20 | 0 | 0 | 50 | 0 | 12 | 219 | 122 | 109 |
| 1710 | Regapalem | 0 | 0 | 15 | 0 | 0 | 0 | 0 | 0 | 138 | 30 | 108 |
| 1711 | Netheru | 0 | 10 | 35 | 0 | 0 | 27 | 0 | 0 | 201 | 65 | 136 |
| 1712 | Lopenta | 0 | 10 | 30 | 0 | 0 | 39 | 0 | 12 | 321 | 86 | 247 |
| 1713 | Kesavarayuni Palem | 0 | 22 | 15 | 15 | 0 | 33 | 0 | 12 | 476 | 84 | 404 |
| 1714 | Chellayamma Agraharam | 0 | 0 | 8 | 0 | 0 | 5 | 0 | 6 | 77 | 14 | 69 |
| 1715 | Sahapuram | 0 | 12 | 170 | 0 | 0 | 13 | 0 | 8 | 121 | 13 | 116 |
| 1716 | Hanumanthapuram | 0 | 6 | 107 | 101 | 0 | 0 | 0 | 0 | 278 | 24 | 254 |
| Total | | 14 | 495.2 | 1755.4 | 376 | 187 | 929.1 | 212 | 820 | 12372.3 | 3481.8 | 9922.5 |

**Census of India 2011- Village Directory
Amenities and Land use (As on 2009)**

Name of District : Srikakulam

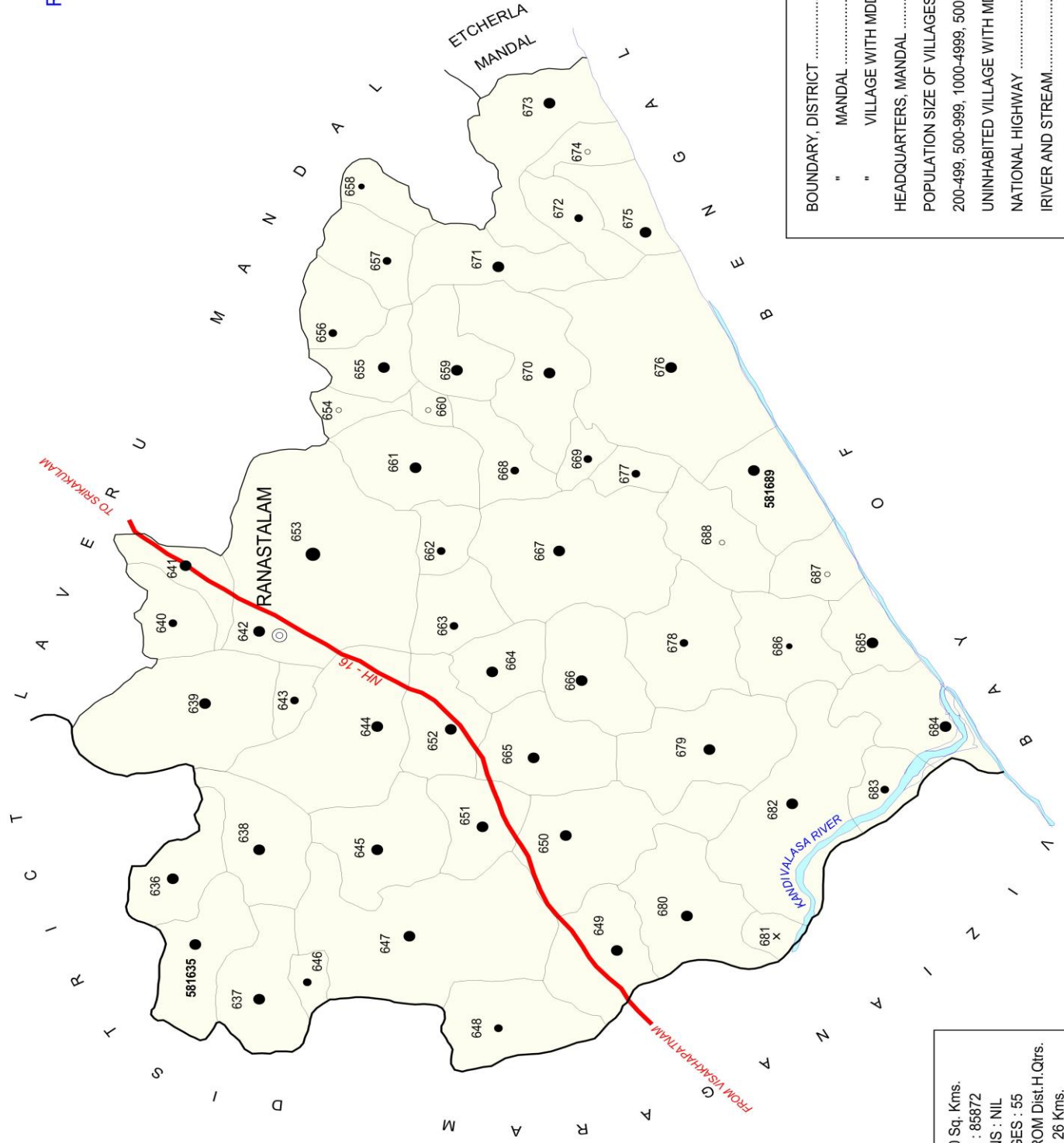
Location Code No.: 542

Name of Mandal Parishad : Laveru

Location Code No.: 0479

| Land Use | | | | | Name of three most important commodities manufactured | | | Name of Village | Sl. No. |
|--|------------------------|------------------|-----------------|-----------|---|--------|-------|-----------------------|---------|
| Area irrigated by source (in hectare). | | | | | First | Second | Third | | |
| Canals (C) | Wells/Tube-wells(W/TW) | Tanks/Lakes(T/L) | Water Falls(WF) | Others(O) | 120 | 121 | 122 | 2 | 1 |
| 0 | 0 | 24.8 | 0 | 0 | | | | Venkataaraopeta | 1698 |
| 0 | 0 | 14.3 | 0 | 0 | | | | Subhadrapuram | 1699 |
| 0 | 0 | 100.7 | 0 | 0 | | | | Thallavalasa | 1700 |
| 0 | 0 | 0 | 0 | 0 | | | | Gudemgolugula Valasa | 1701 |
| 0 | 0 | 26 | 0 | 0 | | | | Kesavarayapuram | 1702 |
| 0 | 0 | 25 | 0 | 0 | | | | Ravivalasa | 1703 |
| 0 | 0 | 22 | 0 | 0 | | | | Sirlapalem | 1704 |
| 0 | 0 | 13 | 0 | 0 | | | | Venugopalapuram | 1705 |
| 0 | 0 | 17 | 0 | 0 | | | | Nagampalem | 1706 |
| 0 | 0 | 83 | 0 | 0 | | | | Gumadam | 1707 |
| 0 | 0 | 193 | 0 | 0 | | | | Thamvada | 1708 |
| 0 | 0 | 122 | 0 | 0 | | | | Lakshmiapuram | 1709 |
| 0 | 0 | 30 | 0 | 0 | | | | Regapalem | 1710 |
| 0 | 0 | 65 | 0 | 0 | | | | Netheru | 1711 |
| 0 | 0 | 86 | 0 | 0 | | | | Lopenta | 1712 |
| 0 | 0 | 84 | 0 | 0 | | | | Kesavarayuni Palem | 1713 |
| 0 | 0 | 14 | 0 | 0 | | | | Chellayamma Agraharam | 1714 |
| 0 | 0 | 13 | 0 | 0 | | | | Sahapuram | 1715 |
| 0 | 0 | 24 | 0 | 0 | | | | Hanumanthapuram | 1716 |
| 0 | 0 | 3481.8 | 0 | 0 | | | | | |

INDIA
 ANDHRA PRADESH
 RANASTALAM MANDAL
 SRIKAKULAM DISTRICT



| | |
|---|----------|
| BOUNDARY, DISTRICT | — |
| " MANDAL | — |
| " VILLAGE WITH MDDS CODE | 581635 |
| HEADQUARTERS, MANDAL | ⊙ |
| POPULATION SIZE OF VILLAGES: BELOW 200, | ○ |
| 200-499, 500-999, 1000-4999, 5000 AND ABOVE.... | ● |
| UNINHABITED VILLAGE WITH MDDS CODE | X 581681 |
| NATIONAL HIGHWAY | NH-16 |
| RIVER AND STREAM..... | ~ |

AREA : 197.80 Sq. Kms.
 POPULATION : 85872
 No. OF TOWNS : NIL
 No. OF VILLAGES : 55
 DISTANCE FROM Dist.H.Qtrs.
 TO MANDAL : 26 Kms.

ALPHABETICAL LIST OF VILLAGES (MANDAL PARISHAD WISE)
SRIKAKULAM DISTRICT

| Sl. No. | Name of Village | 2011 Census Location Code No. | 2001 Census Location Code No. |
|---|----------------------------|----------------------------------|----------------------------------|
| 1 | 2 | 3 | 4 |
| Name of Mandal Parishad : Ranastalam | | | |
| Name of Mandal : Ranastalam (0037) | | | |
| 1 | Akkayapalem | 2854204805581683 | 2811003701269100 |
| 2 | Arjunavalasa | 2854204805581637 | 2811003701264500 |
| 3 | Bantupalle | 2854204805581644 | 2811003701265200 |
| 4 | Boyapalem | 2854204805581681 | 2811003701268900 |
| 5 | Chillapetarajam | 2854204805581679 | 2811003701268700 |
| 6 | Chittivalasa | 2854204805581680 | 2811003701268800 |
| 7 | Derasam | 2854204805581666 | 2811003701267400 |
| 8 | Devarapalle | 2854204805581636 | 2811003701264400 |
| 9 | Devunipalavalasa | 2854204805581648 | 2811003701265600 |
| 10 | Garikipalem | 2854204805581641 | 2811003701264900 |
| 11 | Girivanipalem | 2854204805581646 | 2811003701265400 |
| 12 | Gosam | 2854204805581657 | 2811003701266500 |
| 13 | Gudem | 2854204805581688 | 2811003701269600 |
| 14 | Jagannadharaja Puram | 2854204805581642 | 2811003701265000 |
| 15 | Jeerukovvada | 2854204805581686 | 2811003701269400 |
| 16 | Jeerupalem | 2854204805581675 | 2811003701268300 |
| 17 | Kammasigadam | 2854204805581638 | 2811003701264600 |
| 18 | Kolibhimavaram | 2854204805581674 | 2811003701268200 |
| 19 | Kondamulagam | 2854204805581639 | 2811003701264700 |
| 20 | Kosta | 2854204805581652 | 2811003701266000 |
| 21 | Kotapalem | 2854204805581676 | 2811003701268400 |
| 22 | Kotcherla | 2854204805581673 | 2811003701268100 |
| 23 | Krishnapuram | 2854204805581655 | 2811003701266300 |
| 24 | Mahanthipalem | 2854204805581656 | 2811003701266400 |
| 25 | Maruvada | 2854204805581678 | 2811003701268600 |
| 26 | Mentada | 2854204805581684 | 2811003701269200 |
| 27 | Mukthampuram | 2854204805581643 | 2811003701265100 |
| 28 | Narasimha Gopalapuram | 2854204805581654 | 2811003701266200 |
| 29 | Narayanagajapathirajapuram | 2854204805581685 | 2811003701269300 |
| 30 | Narayanapatnam | 2854204805581660 | 2811003701266800 |
| 31 | Naruva | 2854204805581682 | 2811003701269000 |
| 32 | Nelivada | 2854204805581651 | 2811003701265900 |
| 33 | Paparaopeta | 2854204805581669 | 2811003701267700 |
| 34 | Patharlapalle | 2854204805581667 | 2811003701267500 |
| 35 | Pathasundra Palem | 2854204805581672 | 2811003701268000 |
| 36 | Pishini | 2854204805581665 | 2811003701267300 |
| 37 | Pydibhimavaram | 2854204805581649 | 2811003701265700 |
| 38 | Ramachandrapuram | 2854204805581689 | 2811003701269700 |
| 39 | Ranastalam | 2854204805581653 | 2811003701266100 |
| 40 | Ravada | 2854204805581661 | 2811003701266900 |
| 41 | Sancham | 2854204805581647 | 2811003701265500 |
| 42 | Seethamvalasa | 2854204805581640 | 2811003701264800 |
| 43 | Seethampuram | 2854204805581668 | 2811003701267600 |
| 44 | Surampeta | 2854204805581677 | 2811003701268500 |
| 45 | Surapuram | 2854204805581658 | 2811003701266600 |
| 46 | Tekkali | 2854204805581687 | 2811003701269500 |
| 47 | Teppalavalasa | 2854204805581670 | 2811003701267800 |
| 48 | Tirupati Palem | 2854204805581645 | 2811003701265300 |
| 49 | Uppivalasa | 2854204805581662 | 2811003701267000 |
| 50 | Vallabharaopeta | 2854204805581664 | 2811003701267200 |
| 51 | Varahanarsihmapuram | 2854204805581671 | 2811003701267900 |
| 52 | Varisam | 2854204805581650 | 2811003701265800 |
| 53 | Velpurai | 2854204805581635 | 2811003701264300 |
| 54 | Venkatarapeta | 2854204805581663 | 2811003701267100 |
| 55 | Yerravaram | 2854204805581659 | 2811003701266700 |

**Census of India 2011- Village Directory
Amenities and Land use (As on 2009)**

Name of District : Srikakulam

Location Code No.: 542

Name of Mandal Parishad : Ranastalam

Location Code No.: 0480

| Sl. No. | Name of Village | Location code no. | Total area of the village (in hectares rounded up to one decimal place) | Total population (2011 census) | Number of households (2011 census) | Number of educational amenities available (If not available within the village, the distance range code viz; a for < 5 Kms, b for 5-10 Kms and c for 10+ kms of nearest place where facility is available is given). | | | | | | | | | |
|---------|-----------------------|-------------------|--|----------------------------------|------------------------------------|--|--------------------|-------------------|----------------------|------------------------------|---|-------------------------|----------------------|---------------------------|------------------|
| | | | | | | Pre-Primary school (PP) | Primary school (P) | Middle school (M) | Secondary School (S) | Senior Secondary school (SS) | Degree college of arts science & commerce (ASC) | Engineering college(EC) | Medical college (MC) | Management institute (MI) | Polytechnic (Pt) |
| 1 | 2 | 3 | 4 | 5 | 6 | 7 | 8 | 9 | 10 | 11 | 12 | 13 | 14 | 15 | 16 |
| 1717 | Velpurai | 581635 | 347 | 1291 | 310 | a | 1 | a | a | b | b | c | c | c | c |
| 1718 | Devarapalle | 581636 | 254 | 1141 | 292 | a | 1 | l | b | c | c | c | c | c | c |
| 1719 | Arjunavalasa | 581637 | 318 | 1247 | 299 | a | 1 | b | b | b | b | c | c | c | c |
| 1720 | Kammasigadam | 581638 | 361 | 1301 | 334 | 1 | 3 | a | a | b | b | c | c | c | c |
| 1721 | Kondamulagam | 581639 | 639 | 2222 | 556 | a | 1 | a | a | a | a | c | c | c | c |
| 1722 | Seethamvalasa | 581640 | 233 | 667 | 170 | a | 1 | a | a | a | a | c | c | c | c |
| 1723 | Garikipalem | 581641 | 130 | 1328 | 338 | b | 2 | l | l | a | a | c | c | c | c |
| 1724 | Jagannadharaja Puram | 581642 | 583 | 3640 | 812 | 2 | 3 | l | l | a | a | c | c | c | c |
| 1725 | Mukthampuram | 581643 | 140 | 838 | 211 | a | 2 | a | a | a | a | c | c | c | c |
| 1726 | Bantupalle | 581644 | 634 | 2166 | 571 | b | 4 | l | a | a | a | c | c | c | c |
| 1727 | Tirupati Palem | 581645 | 383 | 1118 | 269 | b | 1 | l | b | b | b | b | c | c | c |
| 1728 | Girivanipalem | 581646 | 75 | 588 | 142 | a | 1 | b | a | b | b | c | c | c | c |
| 1729 | Sancham | 581647 | 1029 | 3375 | 818 | a | 2 | l | a | c | c | c | c | c | c |
| 1730 | Devunipalavalasa | 581648 | 315 | 632 | 192 | a | 1 | b | a | c | c | c | c | c | c |
| 1731 | Pydibhimavaram | 581649 | 344 | 3444 | 870 | 2 | 3 | l | 3 | c | c | c | c | c | c |
| 1732 | Varisam | 581650 | 425 | 1796 | 477 | a | 1 | a | a | b | b | c | c | c | c |
| 1733 | Nelivada | 581651 | 256 | 1123 | 290 | a | 1 | l | a | b | b | c | c | c | c |
| 1734 | Kosta | 581652 | 300 | 3857 | 976 | l | 4 | l | l | b | b | c | c | c | c |
| 1735 | Ranastalam | 581653 | 1041 | 5697 | 1441 | l | 5 | l | l | l | l | c | c | c | c |
| 1736 | Narasimha Gopalapuram | 581654 | 79 | 71 | 25 | b | 1 | a | a | b | b | c | c | c | c |
| 1737 | Krishnapuram | 581655 | 275 | 1389 | 366 | b | 1 | l | l | b | b | c | c | c | c |
| 1738 | Mahanthipalem | 581656 | 94 | 944 | 225 | c | 1 | l | a | c | c | c | c | c | c |

**Census of India 2011- Village Directory
Amenities and Land use (As on 2009)**

Name of District : Srikakulam

Location Code No.: 542

Name of Mandal Parishad : Ranastalam

Location Code No.: 0480

| Number of educational amenities available (If not available within the village, the distance range code viz; a for <5 Kms, b for 5-10 Kms and c for 10+ kms of nearest place where facility is available is given). | | | | Number of Medical Amenities available. (If not available within the village, the distance range code viz; a for < 5 Kms, b for 5-10 Kms and c for 10+ kms of nearest place where facility is available is given). | | | | | | | | | | Name of Village | Sl. No. | |
|---|-----------------------------------|-----------------------------------|------------------|---|-----------------------------|---------------------------------|--|-------------------|--------------------------|------------------------------------|----------------|--------------------------|----------------------------|-----------------|-----------------------|-----------------------------|
| Vocational training school /ITI | Non-formal training centre (NFTC) | Special school for disabled (SSD) | Others (specify) | Community health centre (CHC) | Primary health centre (PHC) | Primary health sub centre (PHS) | Maternity and child welfare centre (MCW) | T.B. clinic (TBC) | Hospital-allopathic (HA) | Hospital-alternative medicine (HO) | Dispensary (D) | Veterinary hospital (VH) | Mobile health clinic (MHC) | | | Family welfare centre (FWC) |
| 17 | 18 | 19 | 20 | 21 | 22 | 23 | 24 | 25 | 26 | 27 | 28 | 29 | 30 | 31 | 2 | 1 |
| c | c | c | | c | c | a | c | c | b | c | c | b | 1 | c | Velpurai | 1717 |
| c | c | c | | c | c | a | c | c | c | c | c | c | 1 | c | Devarapalle | 1718 |
| c | c | c | | c | c | a | c | c | b | c | c | b | 1 | c | Arjunavalasa | 1719 |
| c | c | c | | c | c | 1 | c | c | b | c | c | b | a | c | Kammasigadam | 1720 |
| c | c | c | | c | c | a | c | c | b | c | c | a | a | c | Kondamulagam | 1721 |
| c | c | c | | c | c | a | c | c | b | c | c | a | 1 | c | Seethamvalasa | 1722 |
| c | c | c | | c | c | a | c | c | b | c | c | a | 1 | c | Garikipalem | 1723 |
| c | c | c | | c | b | 1 | c | c | a | c | c | 1 | a | c | Jagannadharaja Puram | 1724 |
| c | c | c | | c | c | a | c | c | a | c | c | a | 1 | c | Mukthampuram | 1725 |
| c | c | c | | c | b | 1 | c | c | a | c | c | a | a | c | Bantupalle | 1726 |
| c | c | c | | c | c | b | c | c | b | c | c | b | 1 | b | Tirupati Palem | 1727 |
| c | c | c | | c | c | a | c | c | b | c | c | b | 1 | b | Girivanipalem | 1728 |
| c | c | c | | c | c | 1 | c | c | c | c | c | a | a | c | Sancham | 1729 |
| c | c | c | | c | c | a | c | c | c | c | c | a | 1 | c | Devunipalavalasa | 1730 |
| c | c | c | | c | c | 1 | c | c | c | c | c | 1 | a | b | Pydibhimavaram | 1731 |
| c | c | c | | c | b | a | c | c | b | c | c | a | 1 | b | Varisam | 1732 |
| c | c | c | | c | b | a | c | c | b | c | c | a | 1 | c | Nelivada | 1733 |
| c | c | c | | c | a | a | c | c | b | c | c | a | 1 | c | Kosta | 1734 |
| c | c | c | | c | c | 1 | c | c | 1 | c | c | a | a | c | Ranastalam | 1735 |
| c | c | c | | c | c | a | c | c | b | c | c | a | b | c | Narasimha Gopalapuram | 1736 |
| c | c | c | | c | c | a | c | c | b | c | c | a | b | c | Krishnapuram | 1737 |
| c | c | c | | c | c | b | c | c | c | c | c | b | b | c | Mahanthipalem | 1738 |

**Census of India 2011- Village Directory
Amenities and Land use (As on 2009)**

Name of District : Srikakulam

Location Code No.: 542

Name of Mandal Parishad : Ranastalam

Location Code No.: 0480

| Sl. No. | Name of Village | Number of Non-Government Medical Amenities available. | | | | | | | Availability of drinking water - Yes / No | | | | | | | | |
|---------|-----------------------|---|---------------------------------------|--|-------------------------------------|---|---------------|--------|---|---------------------------------------|-----------|------------------------|--------|---------------|--------------------|--------|--|
| | | Charitable non Govt. hospital/Nursing home. | Medical practitioner with MBBS Degree | Medical practitioner with other degree | Medical practitioner with no degree | Traditional practitioner and faith healer | Medicine Shop | Others | Tap water (Treated/Untreated) | Well water (Covered / Uncovered well) | Hand Pump | Tube wells / Bore well | Spring | River / Canal | Tank / Pond / Lake | Others | |
| 1 | 2 | 32 | 33 | 34 | 35 | 36 | 37 | 38 | 39 | 40 | 41 | 42 | 43 | 44 | 45 | 46 | |
| 1717 | Velpurai | 0 | 0 | 0 | 3 | 0 | 0 | 0 | No | Yes | Yes | No | No | No | Yes | No | |
| 1718 | Devarapalle | 0 | 0 | 0 | 1 | 0 | 0 | 0 | Yes | Yes | Yes | Yes | No | No | Yes | No | |
| 1719 | Arjunavalasa | 0 | 0 | 0 | 2 | 0 | 0 | 0 | No | Yes | Yes | No | No | No | Yes | No | |
| 1720 | Kammasigadam | 0 | 0 | 0 | 3 | 0 | 1 | 0 | Yes | Yes | Yes | No | No | No | Yes | No | |
| 1721 | Kondamulagam | 0 | 0 | 0 | 2 | 0 | 0 | 0 | Yes | Yes | Yes | No | No | No | Yes | No | |
| 1722 | Seethamvalasa | 0 | 0 | 0 | 1 | 0 | 0 | 0 | Yes | Yes | Yes | No | No | No | No | No | |
| 1723 | Garikipalem | 0 | 0 | 0 | 1 | 0 | 0 | 0 | Yes | Yes | Yes | No | No | No | No | No | |
| 1724 | Jagannadharaja Puram | 0 | 1 | 1 | 3 | 0 | 2 | 0 | Yes | Yes | Yes | No | No | No | No | No | |
| 1725 | Mukthampuram | 0 | 0 | 0 | 1 | 0 | 0 | 0 | Yes | Yes | Yes | No | No | No | No | No | |
| 1726 | Bantupalle | 0 | 0 | 0 | 1 | 0 | 0 | 0 | Yes | Yes | Yes | No | No | No | Yes | No | |
| 1727 | Tirupati Palem | 0 | 0 | 0 | 2 | 0 | 0 | 0 | Yes | Yes | Yes | No | No | No | Yes | No | |
| 1728 | Girivanipalem | 0 | 0 | 0 | 1 | 0 | 0 | 0 | Yes | Yes | Yes | No | No | No | Yes | No | |
| 1729 | Sancham | 0 | 0 | 0 | 2 | 0 | 0 | 0 | Yes | Yes | Yes | No | No | No | Yes | No | |
| 1730 | Devunipalavalasa | 0 | 0 | 0 | 1 | 0 | 0 | 0 | Yes | Yes | Yes | No | No | No | Yes | No | |
| 1731 | Pydibhimavaram | 0 | 1 | 1 | 1 | 0 | 2 | 0 | Yes | Yes | Yes | No | No | No | Yes | No | |
| 1732 | Varisam | 0 | 0 | 0 | 1 | 0 | 0 | 0 | Yes | Yes | Yes | No | No | No | No | No | |
| 1733 | Nelivada | 0 | 0 | 0 | 1 | 0 | 0 | 0 | Yes | Yes | Yes | No | No | No | No | No | |
| 1734 | Kosta | 0 | 0 | 0 | 2 | 0 | 1 | 0 | Yes | Yes | Yes | No | No | No | Yes | No | |
| 1735 | Ranastalam | 0 | 0 | 0 | 2 | 0 | 0 | 0 | Yes | Yes | Yes | No | No | No | Yes | No | |
| 1736 | Narasimha Gopalapuram | 0 | 0 | 0 | 0 | 0 | 0 | 0 | No | Yes | Yes | No | No | No | No | No | |
| 1737 | Krishnapuram | 0 | 0 | 0 | 1 | 0 | 0 | 0 | No | Yes | Yes | No | No | No | Yes | No | |
| 1738 | Mahanthipalem | 0 | 0 | 0 | 1 | 0 | 0 | 0 | No | Yes | Yes | No | No | No | No | No | |

**Census of India 2011- Village Directory
Amenities and Land use (As on 2009)**

Name of District : Srikakulam

Location Code No.: 542

Name of Mandal Parishad : Ranastalam

Location Code No.: 0480

| Availability of toilet & others Yes / No | | | | Communication and transport facilities (If amenities available code -Yes is given except for Village Pin Code ,If not available within the village , the distance range code viz; a for < 5 Kms, b for 5-10 Kms and c for 10+ kms of nearest place where facility is available is given). | | | | | | | | | | |
|--|----------------------------------|---|--|---|-----------------------|--------------------------------|------------------|-------------------------|--------------------------|-----------------------|---|-----------------------|---------|--|
| Community toilet including bath. | Community toilet excluding bath. | Rural sanitary mart or sanitary hardware outlet available near the village. | Community bio- gas or recycle of waste for productive use. | Post office(PO) | Sub post office (SPO) | Post & Telegraph office (P&TO) | Village Pin Code | Telephones (Land lines) | Public call office (PCO) | Mobile phone coverage | Internet cafes/ Common service centre (CSC) | Name of Village | Sl. No. | |
| 47 | 48 | 49 | 50 | 51 | 52 | 53 | 54 | 55 | 56 | 57 | 58 | 2 | 1 | |
| No | No | No | No | b | b | b | 532407 | Yes | Yes | Yes | b | Velpurai | 1717 | |
| No | No | No | No | c | c | c | 532407 | Yes | Yes | Yes | c | Devarapalle | 1718 | |
| No | No | No | No | b | b | b | 532409 | Yes | Yes | Yes | b | Arjunavalasa | 1719 | |
| No | No | No | No | b | b | b | 532407 | Yes | Yes | Yes | b | Kammasigadam | 1720 | |
| No | No | No | No | a | a | b | 532407 | Yes | Yes | Yes | a | Kondamulagam | 1721 | |
| No | No | No | No | a | a | b | 532407 | Yes | Yes | Yes | a | Seethamvalasa | 1722 | |
| No | No | No | No | a | a | a | 532407 | Yes | Yes | Yes | a | Garikipalem | 1723 | |
| No | No | No | No | Yes | b | a | 532407 | Yes | Yes | Yes | Yes | Jagannadharaja Puram | 1724 | |
| No | No | No | No | a | a | b | 532407 | a | a | Yes | a | Mukthampuram | 1725 | |
| No | No | No | No | a | a | a | 532407 | Yes | Yes | Yes | a | Bantupalle | 1726 | |
| No | No | No | No | b | a | b | 532409 | Yes | Yes | Yes | b | Tirupati Palem | 1727 | |
| No | No | No | No | a | b | b | 532409 | Yes | Yes | Yes | b | Girivanipalem | 1728 | |
| No | No | No | No | Yes | a | c | 532409 | Yes | Yes | Yes | c | Sancham | 1729 | |
| No | No | No | No | a | a | c | 532409 | Yes | Yes | Yes | c | Devunipalavalasa | 1730 | |
| No | No | No | No | b | Yes | c | 532409 | Yes | Yes | Yes | c | Pydibhimavaram | 1731 | |
| No | No | No | No | b | a | b | 532409 | Yes | Yes | Yes | b | Varisam | 1732 | |
| No | No | No | No | b | a | b | 532409 | Yes | Yes | Yes | b | Nelivada | 1733 | |
| No | Yes | No | No | a | b | b | 532409 | Yes | Yes | Yes | b | Kosta | 1734 | |
| No | Yes | No | No | Yes | b | Yes | 532407 | Yes | Yes | Yes | b | Ranastalam | 1735 | |
| No | No | No | No | a | b | b | 532407 | a | a | Yes | b | Narasimha Gopalapuram | 1736 | |
| No | No | No | No | b | b | b | 532407 | Yes | Yes | Yes | b | Krishnapuram | 1737 | |
| No | No | No | No | b | b | c | 532403 | Yes | Yes | Yes | c | Mahanthipalem | 1738 | |

Census of India 2011- Village Directory
Amenities and Land use (As on 2009)

Name of District : Srikakulam

Location Code No.: 542

Name of Mandal Parishad : Ranastalam

Location Code No.: 0480

| Sl. No. | Name of Village | Communication and transport facilities (If amenities available code -Yes is given except for Village Pin Code, If not available within the village, the distance range code viz; a for < 5 Kms, b for 5-10 Kms and c for 10+ kms of nearest place where facility is available is given). | | | | | | | | | |
|---------|-----------------------|--|--------------------------------|------------------|---------------------|----------------|----------|---|-------------------------|--------------------------|--|
| | | Private courier facility | Bus service (Public & Private) | Railway stations | Auto/Modified Autos | Taxis and Vans | Tractors | Cycle-pulled rickshaws(Manual & Machine driven) | Carts driven by animals | Sea /River ferry service | |
| 1 | 2 | 59 | 60 | 61 | 62 | 63 | 64 | 65 | 66 | 67 | |
| 1717 | Velpurai | b | a | c | Yes | b | Yes | | Yes | | |
| 1718 | Devarapalle | c | a | c | Yes | b | Yes | Yes | Yes | | |
| 1719 | Arjunavalasa | b | Yes | c | a | a | Yes | | Yes | | |
| 1720 | Kammasigadam | b | a | c | Yes | Yes | Yes | | Yes | | |
| 1721 | Kondamulagam | b | Yes | c | Yes | Yes | Yes | | Yes | | |
| 1722 | Seethamvalasa | b | a | c | Yes | Yes | Yes | | Yes | | |
| 1723 | Garikipalem | a | Yes | c | Yes | Yes | Yes | | Yes | | |
| 1724 | Jagannadharaja Puram | a | Yes | c | Yes | Yes | Yes | | Yes | | |
| 1725 | Mukthampuram | a | a | c | Yes | a | Yes | | Yes | | |
| 1726 | Bantupalle | a | a | c | Yes | a | Yes | | Yes | | |
| 1727 | Tirupati Palem | b | a | c | Yes | b | Yes | | Yes | | |
| 1728 | Girivanipalem | b | Yes | c | Yes | b | Yes | | Yes | | |
| 1729 | Sancham | c | a | c | Yes | b | Yes | | Yes | | |
| 1730 | Devunipalavalasa | c | a | c | Yes | a | Yes | | Yes | | |
| 1731 | Pydibhimavaram | c | Yes | c | Yes | Yes | Yes | | Yes | | |
| 1732 | Varisam | b | a | c | Yes | Yes | Yes | | Yes | | |
| 1733 | Nelivada | b | a | c | Yes | a | Yes | | Yes | | |
| 1734 | Kosta | b | Yes | c | Yes | Yes | Yes | | Yes | | |
| 1735 | Ranastalam | b | a | c | a | Yes | Yes | | Yes | | |
| 1736 | Narasimha Gopalapuram | b | a | c | Yes | b | a | | Yes | | |
| 1737 | Krishnapuram | b | b | c | Yes | b | Yes | | Yes | | |
| 1738 | Mahanthipalem | c | a | c | Yes | c | Yes | | Yes | | |

**Census of India 2011- Village Directory
Amenities and Land use (As on 2009)**

Name of District : Srikakulam

Location Code No.: 542

Name of Mandal Parishad : Ranastalam

Location Code No.: 0480

| Village connected to highways,village roads, banks & credit societies (If amenities available code -Yes is given, If not available within the village , the distance range code viz; a for < 5 Kms, b for 5-10 Kms and c for 10+ kms of nearest place where facility is available is given). | | | | | | | | | | | | Name of Village | Sl. No. |
|--|--------------------------------|--|-----------------------------------|-------------|----------------|----------------------------------|--------------------------------------|----------------|---------------------------------|-----|-------------------------------|-----------------------|---------|
| Connected to national highway(NH) | Connected to state highway(SH) | Connected to major district road (MDR) | Connected to others district road | Pucca roads | Kutchcha roads | Water bounded macadam(WBM) roads | Navigable waterway (river/canal)(NW) | Footpaths (FP) | Commercial & Co-operative Banks | ATM | Agrigultural Credit Societies | | |
| 68 | 69 | 70 | 71 | 72 | 73 | 74 | 75 | 76 | 77 | 78 | 79 | 2 | 1 |
| b | b | b | Yes | Yes | Yes | c | | Yes | b | c | b | Velpurai | 1717 |
| c | c | c | Yes | Yes | Yes | c | | Yes | b | c | c | Devarapalle | 1718 |
| b | b | c | Yes | Yes | Yes | c | | Yes | b | c | b | Arjunavalasa | 1719 |
| b | b | c | Yes | Yes | Yes | c | | Yes | b | c | b | Kammasigadam | 1720 |
| a | b | c | Yes | Yes | Yes | b | | Yes | a | c | a | Kondamulagam | 1721 |
| a | b | c | Yes | Yes | Yes | b | | Yes | a | c | a | Seethamvalasa | 1722 |
| Yes | b | c | Yes | Yes | Yes | c | | Yes | a | c | a | Garikipalem | 1723 |
| Yes | b | c | Yes | Yes | Yes | Yes | | Yes | Yes | c | Yes | Jagannadharaja Puram | 1724 |
| a | a | c | Yes | Yes | Yes | b | | Yes | a | c | a | Mukthampuram | 1725 |
| Yes | Yes | c | Yes | Yes | Yes | b | | Yes | a | b | a | Bantupalle | 1726 |
| a | Yes | c | Yes | Yes | Yes | c | | Yes | b | c | b | Tirupati Palem | 1727 |
| b | a | c | Yes | Yes | Yes | b | | Yes | b | c | b | Girivanipalem | 1728 |
| b | Yes | c | Yes | Yes | Yes | Yes | | Yes | a | a | c | Sancham | 1729 |
| a | a | c | Yes | Yes | Yes | b | | Yes | a | a | a | Devunipalavalasa | 1730 |
| Yes | b | c | Yes | Yes | Yes | Yes | | Yes | Yes | Yes | c | Pydibhimavaram | 1731 |
| Yes | b | c | Yes | Yes | Yes | c | | Yes | a | a | b | Varisam | 1732 |
| Yes | b | c | Yes | Yes | Yes | c | | Yes | b | b | b | Nelivada | 1733 |
| Yes | b | c | Yes | Yes | Yes | Yes | | Yes | b | b | a | Kosta | 1734 |
| Yes | c | c | Yes | Yes | Yes | Yes | | Yes | b | c | Yes | Ranastalam | 1735 |
| b | b | c | Yes | b | Yes | c | | Yes | b | c | a | Narasimha Gopalapuram | 1736 |
| b | b | c | Yes | Yes | Yes | c | | Yes | b | c | b | Krishnapuram | 1737 |
| c | c | c | Yes | Yes | Yes | c | | Yes | c | c | b | Mahanthipalem | 1738 |

**Census of India 2011- Village Directory
Amenities and Land use (As on 2009)**

Name of District : Srikakulam

Location Code No.: 542

Name of Mandal Parishad : Ranastalam

Location Code No.: 0480

| Sl. No. | Name of Village | Availability of miscellaneous facilities (If amenities available code -Yes is given, If not available within the village, the distance range code viz; a for < 5 Kms, b for 5-10 Kms and c for 10+ kms of nearest place where facility is available is given). | | | | | | | | | |
|---------|-----------------------|--|---------------------------------------|-------------------------|-------------|--------------------------------|---|--|------------------------------|--|----------------------------------|
| | | Self-Help Group (SHG) | Public distribution system (PDS) shop | Mandis / Regular market | Weekly Haat | Agricultural marketing society | Integrated Child Development Scheme (Nutritional Centres) | Anganwadi Centre (Nutritional Centres) | Others (Nutritional Centres) | ASHA (Accredited Social Health Activist) | Community centre with/without TV |
| 1 | 2 | 80 | 81 | 82 | 83 | 84 | 85 | 86 | 87 | 88 | 89 |
| 1717 | Velpurai | Yes | Yes | b | b | c | b | Yes | Yes | Yes | c |
| 1718 | Devarapalle | Yes | Yes | c | c | c | c | Yes | Yes | Yes | c |
| 1719 | Arjunavalasa | Yes | Yes | b | b | c | b | Yes | Yes | Yes | c |
| 1720 | Kammasigadam | Yes | Yes | b | b | b | b | Yes | Yes | Yes | c |
| 1721 | Kondamulagam | Yes | Yes | a | a | c | a | Yes | Yes | Yes | c |
| 1722 | Seethamvalasa | Yes | Yes | a | a | c | a | Yes | Yes | Yes | c |
| 1723 | Garikipalem | Yes | Yes | Yes | Yes | c | b | Yes | Yes | Yes | c |
| 1724 | Jagannadharaja Puram | Yes | Yes | Yes | Yes | c | a | Yes | Yes | Yes | c |
| 1725 | Mukthampuram | Yes | Yes | a | a | c | a | Yes | Yes | Yes | c |
| 1726 | Bantupalle | Yes | Yes | a | a | c | a | Yes | Yes | Yes | c |
| 1727 | Tirupati Palem | Yes | Yes | b | b | c | b | Yes | Yes | Yes | c |
| 1728 | Girivanipalem | Yes | Yes | a | b | c | b | Yes | Yes | Yes | c |
| 1729 | Sancham | Yes | Yes | Yes | c | c | c | Yes | Yes | Yes | c |
| 1730 | Devunipalavalasa | Yes | Yes | a | b | c | c | Yes | Yes | Yes | c |
| 1731 | Pydibhimavaram | Yes | Yes | Yes | b | c | c | Yes | Yes | Yes | c |
| 1732 | Varisam | Yes | Yes | a | b | c | b | Yes | Yes | Yes | c |
| 1733 | Nelivada | Yes | Yes | b | b | c | b | Yes | Yes | Yes | c |
| 1734 | Kosta | Yes | Yes | a | b | c | b | Yes | Yes | Yes | c |
| 1735 | Ranastalam | Yes | Yes | Yes | a | c | Yes | Yes | Yes | Yes | c |
| 1736 | Narasimha Gopalapuram | a | a | a | a | c | b | a | Yes | a | c |
| 1737 | Krishnapuram | Yes | Yes | b | a | c | b | Yes | Yes | Yes | c |
| 1738 | Mahanthipalem | Yes | Yes | c | b | c | c | Yes | Yes | Yes | c |

**Census of India 2011- Village Directory
Amenities and Land use (As on 2009)**

Name of District : Srikakulam

Location Code No.: 542

Name of Mandal Parishad : Ranastalam

Location Code No.: 0480

| Availability of miscellaneous facilities (If amenities available code -Yes is given, If not available within the village, the distance range code viz; a for < 5 Kms, b for 5-10 Kms and c for 10+ kms of nearest place where facility is available is given). | | | | | | | | Availability of electricity (Yes/No) | | | | Nearest Town | | Name of Village | Sl. No. |
|--|---------------------------------|---------------------|----------------|---------------------|------------------|--------------------------|-----------------------------------|--------------------------------------|---|--------------------------------------|--------------------------------|--------------|---|-----------------------|---------|
| Sports Field, | Sports Club / Recreation Centre | Cinema / Video Hall | Public Library | Public Reading Room | Newspaper Supply | Assembly Polling station | Birth & Death Registration Office | Power Supply for Domestic Use (ED) | Power Supply for Agricultural Use (EAG) | Power Supply for Commercial Use (EC) | Power Supply for All Uses (EA) | Name | Distance range code i.e. a for <5 Kms, b for 5-10 Kms and c for 10+ kms | | |
| 90 | 91 | 92 | 93 | 94 | 95 | 96 | 97 | 98 | 99 | 100 | 101 | 102 | 103 | 2 | 1 |
| c | c | b | b | b | Yes | Yes | Yes | Yes | Yes | No | No | Srikakulam | c | Velpurai | 1717 |
| c | c | b | c | b | Yes | Yes | Yes | Yes | Yes | No | No | Srikakulam | c | Devarapalle | 1718 |
| b | c | b | b | b | Yes | Yes | Yes | Yes | Yes | No | No | Srikakulam | c | Arjunavalasa | 1719 |
| b | c | b | b | b | Yes | Yes | Yes | Yes | Yes | Yes | Yes | Srikakulam | c | Kammasigadam | 1720 |
| b | c | a | b | a | Yes | Yes | Yes | Yes | Yes | No | No | Srikakulam | c | Kondamulagam | 1721 |
| b | c | a | b | a | Yes | Yes | Yes | Yes | Yes | No | No | Srikakulam | c | Seethamvalasa | 1722 |
| a | c | Yes | b | Yes | Yes | Yes | Yes | Yes | Yes | Yes | Yes | Srikakulam | c | Garikipalem | 1723 |
| Yes | c | a | a | Yes | Yes | Yes | Yes | Yes | Yes | Yes | Yes | Srikakulam | c | Jagannadharaja Puram | 1724 |
| a | c | a | a | a | Yes | Yes | Yes | Yes | Yes | No | No | Srikakulam | c | Mukthampuram | 1725 |
| b | c | a | a | a | Yes | Yes | Yes | Yes | Yes | Yes | Yes | Srikakulam | c | Bantupalle | 1726 |
| b | c | b | b | b | Yes | Yes | Yes | Yes | Yes | No | No | Srikakulam | c | Tirupati Palem | 1727 |
| a | c | b | b | b | Yes | Yes | Yes | Yes | Yes | No | No | Srikakulam | c | Girivanipalem | 1728 |
| Yes | c | c | c | c | Yes | Yes | Yes | Yes | Yes | Yes | Yes | Srikakulam | c | Sancham | 1729 |
| a | c | a | c | c | Yes | Yes | Yes | Yes | Yes | Yes | Yes | Vizianagaram | c | Devunipalavalasa | 1730 |
| Yes | c | Yes | c | c | Yes | Yes | Yes | Yes | Yes | Yes | Yes | Vizianagaram | c | Pydibhimavaram | 1731 |
| a | c | a | b | b | Yes | Yes | Yes | Yes | Yes | Yes | Yes | Srikakulam | c | Varisam | 1732 |
| b | c | b | b | b | Yes | Yes | Yes | Yes | Yes | Yes | Yes | Srikakulam | c | Nelivada | 1733 |
| a | c | b | a | b | Yes | Yes | Yes | Yes | Yes | Yes | Yes | Srikakulam | c | Kosta | 1734 |
| Yes | c | a | Yes | a | Yes | Yes | Yes | Yes | Yes | Yes | Yes | Srikakulam | c | Ranastalam | 1735 |
| a | c | b | a | b | Yes | Yes | Yes | Yes | Yes | No | No | Srikakulam | c | Narasimha Gopalapuram | 1736 |
| a | c | b | b | b | Yes | Yes | Yes | Yes | Yes | No | No | Srikakulam | c | Krishnapuram | 1737 |
| a | c | c | c | c | Yes | Yes | Yes | Yes | Yes | No | No | Srikakulam | c | Mahanthipalem | 1738 |

**Census of India 2011- Village Directory
Amenities and Land use (As on 2009)**

Name of District : Srikakulam

Location Code No.: 542

Name of Mandal Parishad : Ranastalam

Location Code No.: 0480

| Sl. No. | Name of Village | Land Use | | | | | | | | | | |
|---------|-----------------------|---|----------------------------------|-------------------------------|--|--|-----------------------|---|-----------------|---------------|---------------------------|------------------------------|
| | | Area under different types of land use (in hectares rounded up to one decimal place) | | | | | | | | | | |
| 1 | 2 | 104 | 105 | 106 | 107 | 108 | 109 | 110 | 111 | 112 | 113 | 114 |
| | | Forests | Area under Non-agricultural Uses | Barren and Un-cultivable land | Permanent Pastures and Other Grazing Lands | Land Under Miscellaneous Tree Crops etc. | Culturable Waste Land | Fallow lands other than current fallows | Current Fallows | Net Area Sown | Total Irrigated Land Area | Total Un-irrigated Land Area |
| 1717 | Velpurai | 0 | 11.9 | 96.2 | 0 | 0 | 0.2 | 70.1 | 102.8 | 65.8 | 101.8 | 137 |
| 1718 | Devarapalle | 0 | 6.8 | 86.6 | 0 | 0 | 0.3 | 29.9 | 79.9 | 50.5 | 78.4 | 82 |
| 1719 | Arjunavalasa | 0 | 18.2 | 76.8 | 0 | 0 | 47.7 | 42 | 38 | 95.3 | 150.7 | 24.7 |
| 1720 | Kammasigadam | 0 | 43 | 88 | 0 | 0 | 15.3 | 88.5 | 38 | 88.2 | 111.1 | 103.6 |
| 1721 | Kondamulagam | 0 | 52 | 0 | 0 | 0 | 166 | 90.8 | 153 | 177.2 | 166 | 255 |
| 1722 | Seethamvalasa | 0 | 14.2 | 24.1 | 0 | 0 | 0.3 | 20.3 | 80 | 94.1 | 133.3 | 61.1 |
| 1723 | Garikipalem | 0 | 29.6 | 0 | 0 | 0 | 0.1 | 21.4 | 39.2 | 39.6 | 33.1 | 67.2 |
| 1724 | Jagannadharaja Puram | 0 | 86.7 | 73.2 | 0 | 0 | 0 | 133 | 128 | 162.2 | 45.8 | 377.4 |
| 1725 | Mukthampuram | 0 | 12.4 | 50.8 | 0 | 0 | 9.7 | 14.7 | 13 | 39.4 | 35.1 | 32 |
| 1726 | Bantupalle | 0 | 32.7 | 150.8 | 0 | 0 | 0 | 101.2 | 117 | 232.3 | 202 | 248.5 |
| 1727 | Tirupati Palem | 0 | 49.2 | 0 | 0 | 0 | 0 | 75.7 | 60.9 | 197.2 | 141.8 | 192 |
| 1728 | Girivanipalem | 0 | 8 | 1.5 | 0 | 0 | 0 | 13.4 | 13.7 | 38.4 | 50.2 | 15.3 |
| 1729 | Sancham | 0 | 47.8 | 237.2 | 0 | 0 | 161.3 | 133.9 | 101 | 347.8 | 267.9 | 314.9 |
| 1730 | Devunipalavalasa | 0 | 80.5 | 0.2 | 0 | 0 | 3.1 | 55.9 | 48 | 127.3 | 84.3 | 146.9 |
| 1731 | Pydibhimavaram | 0 | 32.4 | 0 | 0 | 0 | 1.2 | 137.5 | 125.5 | 47.4 | 47.4 | 263 |
| 1732 | Varisam | 0 | 105.7 | 0 | 0 | 0 | 0 | 102.4 | 96.6 | 120.3 | 97.5 | 221.8 |
| 1733 | Nelivada | 0 | 16.2 | 35.4 | 0 | 0 | 0.2 | 12.1 | 66.8 | 125.2 | 153.8 | 50.4 |
| 1734 | Kosta | 0 | 5.2 | 1.2 | 0 | 0 | 42.1 | 85.5 | 73.1 | 92.9 | 112.2 | 139.3 |
| 1735 | Ranastalam | 0 | 4.6 | 149.1 | 0 | 0 | 0 | 285 | 261.5 | 340.9 | 192.5 | 694.8 |
| 1736 | Narasimha Gopalapuram | 0 | 6.6 | 6.3 | 0 | 0 | 0.1 | 24.4 | 20.7 | 20.9 | 13.9 | 52.1 |
| 1737 | Krishnapuram | 0 | 26.2 | 15.4 | 0 | 0 | 2.2 | 39 | 28.1 | 164.1 | 49.4 | 181.8 |
| 1738 | Mahanthipalem | 0 | 18.8 | 10.3 | 0 | 0 | 0 | 20.6 | 21.9 | 22.3 | 9.1 | 55.8 |

**Census of India 2011- Village Directory
Amenities and Land use (As on 2009)**

Name of District : Srikakulam

Location Code No.: 542

Name of Mandal Parishad : Ranastalam

Location Code No.: 0480

| Land Use | | | | | Name of three most important commodities manufactured | | | Name of Village | Sl. No. | | | | | |
|--|------------------------|------------------|-----------------|-----------|---|--------|-------|-----------------|---------|-----|-----|-----|-----------------------|------|
| Area irrigated by source (in hectare). | | | | | First | Second | Third | | | | | | | |
| Canals (C) | Wells/Tube-wells(W/TW) | Tanks/Lakes(T/L) | Water Falls(WF) | Others(O) | 115 | 116 | 117 | 118 | 119 | 120 | 121 | 122 | 2 | 1 |
| 0 | 40.8 | 61 | 0 | 0 | | | | | | | | | Velpurai | 1717 |
| 39.6 | 38.8 | 0 | 0 | 0 | | | | | | | | | Devarapalle | 1718 |
| 0 | 59.4 | 91.3 | 0 | 0 | | | | | | | | | Arjunavalasa | 1719 |
| 0 | 59.4 | 51.7 | 0 | 0 | | | | | | | | | Kammasigadam | 1720 |
| 0 | 42.4 | 123.6 | 0 | 0 | | | | | | | | | Kondamulagam | 1721 |
| 66.6 | 0 | 66.7 | 0 | 0 | | | | | | | | | Seethamvalasa | 1722 |
| 16.6 | 0 | 16.6 | 0 | 0 | | | | | | | | | Garikipalem | 1723 |
| 22.9 | 13.6 | 9.2 | 0 | 0 | | | | | | | | | Jagannadharaja Puram | 1724 |
| 0 | 9.6 | 25.5 | 0 | 0 | | | | | | | | | Mukthampuram | 1725 |
| 101 | 4.2 | 96.8 | 0 | 0 | | | | | | | | | Bantupalle | 1726 |
| 0 | 44.5 | 97.3 | 0 | 0 | | | | | | | | | Tirupati Palem | 1727 |
| 25.1 | 12.6 | 12.5 | 0 | 0 | | | | | | | | | Girivanipalem | 1728 |
| 0 | 128.7 | 139.2 | 0 | 0 | | | | | | | | | Sancham | 1729 |
| 42.2 | 8.3 | 33.9 | 0 | 0 | | | | | | | | | Devunipalavalasa | 1730 |
| 0 | 8.2 | 39.2 | 0 | 0 | | | | | | | | | Pydibhimavaram | 1731 |
| 0 | 23.6 | 73.9 | 0 | 0 | | | | | | | | | Varisam | 1732 |
| 85 | 34.1 | 34.7 | 0 | 0 | | | | | | | | | Nelivada | 1733 |
| 18.9 | 48.5 | 44.8 | 0 | 0 | | | | | | | | | Kosta | 1734 |
| 0 | 84.8 | 107.7 | 0 | 0 | | | | | | | | | Ranastalam | 1735 |
| 0 | 4.2 | 9.7 | 0 | 0 | | | | | | | | | Narasimha Gopalapuram | 1736 |
| 0 | 38.5 | 10.9 | 0 | 0 | | | | | | | | | Krishnapuram | 1737 |
| 0 | 2.1 | 7 | 0 | 0 | | | | | | | | | Mahanthipalem | 1738 |

**Census of India 2011- Village Directory
Amenities and Land use (As on 2009)**

Name of District : Srikakulam

Location Code No.: 542

Name of Mandal Parishad : Ranastalam

Location Code No.: 0480

| Sl. No. | Name of Village | Location code no. | Total area of the village (in hectares rounded up to one decimal place) | Total population (2011 census) | Number of households (2011 census) | Number of educational amenities available (If not available within the village, the distance range code viz; a for < 5 Kms, b for 5-10 Kms and c for 10+ kms of nearest place where facility is available is given). | | | | | | | | | |
|---------|---------------------|-------------------|--|----------------------------------|------------------------------------|--|--------------------|-------------------|----------------------|------------------------------|---|-------------------------|----------------------|---------------------------|------------------|
| | | | | | | Pre-Primary school (PP) | Primary school (P) | Middle school (M) | Secondary School (S) | Senior Secondary school (SS) | Degree college of arts science & commerce (ASC) | Engineering college(EC) | Medical college (MC) | Management institute (MI) | Polytechnic (Pt) |
| 1 | 2 | 3 | 4 | 5 | 6 | 7 | 8 | 9 | 10 | 11 | 12 | 13 | 14 | 15 | 16 |
| 1739 | Gosam | 581657 | 138 | 730 | 168 | c | 1 | a | a | c | c | c | c | c | c |
| 1740 | Surapuram | 581658 | 74 | 298 | 69 | c | 1 | b | a | c | c | c | c | c | c |
| 1741 | Yerravaram | 581659 | 206 | 1341 | 344 | b | 3 | a | a | b | b | c | c | c | c |
| 1742 | Narayanapatnam | 581660 | 56 | 81 | 17 | b | a | a | a | b | b | c | c | c | c |
| 1743 | Ravada | 581661 | 367 | 2154 | 509 | b | 4 | l | l | b | b | c | c | c | c |
| 1744 | Uppivalasa | 581662 | 114 | 658 | 161 | a | 1 | a | a | b | b | c | c | c | c |
| 1745 | Venkataropeta | 581663 | 212 | 728 | 179 | a | 1 | l | a | b | b | c | c | c | c |
| 1746 | Vallabharaopeta | 581664 | 237 | 1094 | 277 | a | 1 | a | a | b | b | c | c | c | c |
| 1747 | Pishini | 581665 | 344 | 2098 | 530 | a | 2 | a | a | b | b | c | c | c | c |
| 1748 | Derasam | 581666 | 461 | 1843 | 432 | a | 1 | l | a | c | c | c | c | c | c |
| 1749 | Patharlapalle | 581667 | 717 | 3965 | 967 | b | 2 | l | l | c | c | c | c | c | c |
| 1750 | Seetharampuram | 581668 | 526 | 691 | 175 | b | 1 | a | a | b | b | c | c | c | c |
| 1751 | Paparaopeta | 581669 | 90 | 755 | 171 | c | 1 | a | a | c | c | c | c | c | c |
| 1752 | Tepalavalasa | 581670 | 473 | 1835 | 486 | c | 3 | l | l | c | c | c | c | c | c |
| 1753 | Varahanarsihmapuram | 581671 | 255 | 1644 | 429 | c | 4 | l | l | c | c | c | c | c | c |
| 1754 | Pathasundra Palem | 581672 | 281 | 589 | 131 | c | 1 | a | a | c | c | c | c | c | c |
| 1755 | Kotcherla | 581673 | 486 | 2220 | 543 | c | 2 | l | l | c | c | c | c | c | c |
| 1756 | Kolibhimavaram | 581674 | 110 | 170 | 42 | c | 1 | a | a | c | c | c | c | c | c |
| 1757 | Jeerupalem | 581675 | 183 | 2766 | 696 | c | 1 | l | a | c | c | c | c | c | c |
| 1758 | Kotapalem | 581676 | 1138 | 3656 | 934 | c | 2 | l | l | c | c | c | c | c | c |
| 1759 | Surampeta | 581677 | 99 | 666 | 161 | b | 1 | a | a | c | c | c | c | c | c |
| 1760 | Maruvada | 581678 | 446 | 925 | 254 | b | 1 | l | l | c | c | c | c | c | c |

**Census of India 2011- Village Directory
Amenities and Land use (As on 2009)**

Name of District : Srikakulam

Location Code No.: 542

Name of Mandal Parishad : Ranastalam

Location Code No.: 0480

| Number of educational amenities available (If not available within the village, the distance range code viz; a for <5 Kms, b for 5-10 Kms and c for 10+ kms of nearest place where facility is available is given). | | | | Number of Medical Amenities available. (If not available within the village, the distance range code viz; a for < 5 Kms, b for 5-10 Kms and c for 10+ kms of nearest place where facility is available is given). | | | | | | | | | | Name of Village | Sl. No. | |
|---|-----------------------------------|-----------------------------------|------------------|---|-----------------------------|---------------------------------|--|-------------------|--------------------------|------------------------------------|----------------|--------------------------|----------------------------|-----------------|---------------------|-----------------------------|
| Vocational training school /ITI | Non-formal training centre (NFTC) | Special school for disabled (SSD) | Others (specify) | Community health centre (CHC) | Primary health centre (PHC) | Primary health sub centre (PHS) | Maternity and child welfare centre (MCW) | T.B. clinic (TBC) | Hospital-allopathic (HA) | Hospital-alternative medicine (HO) | Dispensary (D) | Veterinary hospital (VH) | Mobile health clinic (MHC) | | | Family welfare centre (FWC) |
| 17 | 18 | 19 | 20 | 21 | 22 | 23 | 24 | 25 | 26 | 27 | 28 | 29 | 30 | 31 | 2 | 1 |
| c | c | c | | c | c | b | c | c | c | c | c | b | c | c | Gosam | 1739 |
| c | c | c | | c | c | b | c | c | c | c | c | b | c | c | Surapuram | 1740 |
| c | c | c | | c | c | a | c | c | b | c | c | a | b | b | Yerravaram | 1741 |
| c | c | c | | c | c | a | c | c | b | c | c | a | b | c | Narayanapatnam | 1742 |
| c | c | c | | c | c | l | c | c | b | c | c | l | b | b | Ravada | 1743 |
| c | c | c | | c | b | b | c | c | b | c | c | a | b | b | Uppivalasa | 1744 |
| c | c | c | | c | a | a | c | c | b | c | c | a | b | c | Venkataropeta | 1745 |
| c | c | c | | c | b | a | c | c | b | c | c | a | b | c | Vallabharaopeta | 1746 |
| c | c | c | | c | b | l | c | c | b | c | c | l | b | c | Pishini | 1747 |
| c | c | c | | c | a | a | c | c | c | c | c | a | c | c | Derasam | 1748 |
| c | c | c | | c | l | l | c | c | c | c | c | l | c | c | Patharlapalle | 1749 |
| c | c | c | | c | b | a | c | c | b | c | c | a | b | c | Seetharampuram | 1750 |
| c | c | c | | c | b | a | c | c | c | c | c | a | c | c | Paparaopeta | 1751 |
| c | c | c | | c | b | l | c | c | c | c | c | a | c | c | Teppalavalasa | 1752 |
| c | c | c | | c | c | a | c | c | c | c | c | b | c | c | Varahanarsihmapuram | 1753 |
| c | c | c | | c | b | l | c | c | c | c | c | b | c | c | Pathasundra Palem | 1754 |
| c | c | c | | c | b | b | c | c | c | c | c | b | c | c | Kotcherla | 1755 |
| c | c | c | | c | b | b | c | c | c | c | c | b | c | c | Kolibhimavaram | 1756 |
| c | c | c | | c | b | a | c | c | c | c | c | b | c | c | Jeerupalem | 1757 |
| c | c | c | | c | b | l | c | c | c | c | c | b | c | c | Kotapalem | 1758 |
| c | c | c | | c | a | a | c | c | c | c | c | a | c | c | Surampeta | 1759 |
| c | c | c | | c | c | l | c | c | c | c | c | b | c | c | Maruvada | 1760 |

**Census of India 2011- Village Directory
Amenities and Land use (As on 2009)**

Name of District : Srikakulam

Location Code No.: 542

Name of Mandal Parishad : Ranastalam

Location Code No.: 0480

| Sl. No. | Name of Village | Number of Non-Government Medical Amenities available. | | | | | | | Availability of drinking water - Yes / No | | | | | | | | |
|---------|---------------------|---|---------------------------------------|--|-------------------------------------|---|---------------|--------|---|---------------------------------------|-----------|------------------------|--------|---------------|--------------------|--------|--|
| | | Charitable non Govt. hospital/Nursing home. | Medical practitioner with MBBS Degree | Medical practitioner with other degree | Medical practitioner with no degree | Traditional practitioner and faith healer | Medicine Shop | Others | Tap water (Treated/Untreated) | Well water (Covered / Uncovered well) | Hand Pump | Tube wells / Bore well | Spring | River / Canal | Tank / Pond / Lake | Others | |
| 1 | 2 | 32 | 33 | 34 | 35 | 36 | 37 | 38 | 39 | 40 | 41 | 42 | 43 | 44 | 45 | 46 | |
| 1739 | Gosam | 0 | 0 | 0 | 2 | 0 | 0 | 0 | No | Yes | Yes | No | No | No | Yes | No | |
| 1740 | Surapuram | 0 | 0 | 0 | 1 | 0 | 0 | 0 | No | Yes | Yes | No | No | No | No | No | |
| 1741 | Yerravaram | 0 | 0 | 0 | 2 | 0 | 0 | 0 | No | Yes | Yes | No | No | No | Yes | No | |
| 1742 | Narayanapatnam | 0 | 0 | 0 | 0 | 0 | 0 | 0 | No | Yes | No | No | No | No | No | No | |
| 1743 | Ravada | 0 | 0 | 0 | 2 | 0 | 0 | 0 | No | Yes | Yes | No | No | No | Yes | No | |
| 1744 | Uppivalasa | 0 | 0 | 0 | 0 | 0 | 0 | 0 | No | Yes | Yes | No | No | No | Yes | No | |
| 1745 | Venkataraoeta | 0 | 0 | 0 | 1 | 0 | 0 | 0 | No | Yes | Yes | No | No | No | Yes | No | |
| 1746 | Vallabharaoeta | 0 | 0 | 0 | 1 | 0 | 0 | 0 | No | Yes | Yes | No | No | No | Yes | No | |
| 1747 | Pishini | 0 | 0 | 0 | 1 | 0 | 0 | 0 | Yes | Yes | Yes | No | No | No | Yes | No | |
| 1748 | Derasam | 0 | 0 | 0 | 1 | 0 | 0 | 0 | No | Yes | Yes | No | No | No | Yes | No | |
| 1749 | Patharlapalle | 0 | 0 | 1 | 0 | 0 | 1 | 0 | No | Yes | Yes | No | No | No | Yes | No | |
| 1750 | Seethampuram | 0 | 0 | 0 | 1 | 0 | 0 | 0 | No | Yes | Yes | No | No | No | Yes | No | |
| 1751 | Paparaoeta | 0 | 0 | 0 | 1 | 0 | 0 | 0 | No | Yes | Yes | No | No | No | Yes | No | |
| 1752 | Teppalavalasa | 0 | 0 | 0 | 2 | 0 | 0 | 0 | No | Yes | Yes | No | No | No | Yes | No | |
| 1753 | Varahanarsihmapuram | 0 | 0 | 0 | 2 | 0 | 0 | 0 | No | Yes | Yes | No | No | No | Yes | No | |
| 1754 | Pathasundra Palem | 0 | 0 | 0 | 1 | 0 | 0 | 0 | Yes | Yes | Yes | No | No | No | Yes | No | |
| 1755 | Kotcherla | 0 | 0 | 0 | 2 | 0 | 0 | 0 | Yes | Yes | Yes | No | No | No | Yes | No | |
| 1756 | Kollihimavaram | 0 | 0 | 0 | 0 | 0 | 0 | 0 | No | Yes | Yes | No | No | No | No | No | |
| 1757 | Jeerupalem | 0 | 0 | 0 | 2 | 0 | 0 | 0 | Yes | Yes | Yes | No | No | No | No | No | |
| 1758 | Kotapalem | 0 | 0 | 0 | 2 | 0 | 0 | 0 | Yes | Yes | Yes | No | No | No | Yes | No | |
| 1759 | Surampeta | 0 | 0 | 0 | 0 | 1 | 0 | 0 | No | Yes | Yes | No | No | No | No | No | |
| 1760 | Maruvada | 0 | 0 | 0 | 1 | 0 | 0 | 0 | No | Yes | Yes | No | No | No | Yes | No | |

**Census of India 2011- Village Directory
Amenities and Land use (As on 2009)**

Name of District : Srikakulam

Location Code No.: 542

Name of Mandal Parishad : Ranastalam

Location Code No.: 0480

| Availability of toilet & others Yes / No | | | | Communication and transport facilities (If amenities available code -Yes is given except for Village Pin Code ,If not available within the village , the distance range code viz; a for < 5 Kms, b for 5-10 Kms and c for 10+ kms of nearest place where facility is available is given). | | | | | | | | | Name of Village | Sl. No. |
|--|----------------------------------|---|--|---|-----------------------|--------------------------------|------------------|-------------------------|--------------------------|-----------------------|---|---------------------|-----------------|---------|
| Community toilet including bath. | Community toilet excluding bath. | Rural sanitary mart or sanitary hardware outlet available near the village. | Community bio- gas or recycle of waste for productive use. | Post office(PO) | Sub post office (SPO) | Post & Telegraph office (P&TO) | Village Pin Code | Telephones (Land lines) | Public call office (PCO) | Mobile phone coverage | Internet cafes/ Common service centre (CSC) | | | |
| 47 | 48 | 49 | 50 | 51 | 52 | 53 | 54 | 55 | 56 | 57 | 58 | 2 | 1 | |
| No | No | No | No | b | c | c | 532403 | Yes | Yes | Yes | c | Gosam | 1739 | |
| No | No | No | No | c | c | c | 532407 | Yes | Yes | Yes | c | Surapuram | 1740 | |
| No | No | No | No | b | b | b | 532407 | Yes | Yes | Yes | b | Yerravaram | 1741 | |
| No | No | No | No | b | b | b | 532407 | a | a | Yes | b | Narayanapatnam | 1742 | |
| No | No | No | No | b | b | b | 532407 | Yes | Yes | Yes | b | Ravada | 1743 | |
| No | No | No | No | b | b | b | 532407 | Yes | Yes | Yes | b | Uppivalasa | 1744 | |
| No | No | No | No | b | b | b | 532409 | Yes | Yes | Yes | b | Venkatarao meta | 1745 | |
| No | No | No | No | b | b | b | 532409 | Yes | Yes | Yes | b | Vallabharao meta | 1746 | |
| No | No | No | No | b | b | b | 532409 | Yes | Yes | Yes | b | Pishini | 1747 | |
| No | No | No | No | a | c | c | 532409 | Yes | Yes | Yes | c | Derasam | 1748 | |
| No | No | No | No | Yes | c | c | 532407 | Yes | Yes | Yes | c | Patharlapalle | 1749 | |
| No | No | No | No | a | b | b | 532407 | Yes | Yes | Yes | b | Seetharampuram | 1750 | |
| No | No | No | No | b | b | c | 532407 | Yes | Yes | Yes | c | Paparao meta | 1751 | |
| No | No | No | No | b | b | c | 532407 | Yes | Yes | Yes | c | Teppalavalasa | 1752 | |
| No | No | No | No | b | b | c | 532403 | Yes | Yes | Yes | c | Varahanarsihmapuram | 1753 | |
| No | No | No | No | b | b | c | 532407 | Yes | Yes | Yes | c | Pathasundra Palem | 1754 | |
| No | No | No | No | c | a | c | 532407 | Yes | Yes | Yes | c | Kotcherla | 1755 | |
| No | No | No | No | c | a | c | 532407 | Yes | Yes | Yes | c | Kolibhimavaram | 1756 | |
| No | No | No | No | c | Yes | c | 532407 | Yes | Yes | Yes | c | Jeerupalem | 1757 | |
| No | No | No | No | c | a | c | 532407 | Yes | Yes | Yes | c | Kotapalem | 1758 | |
| No | No | No | No | c | Yes | c | 532409 | Yes | Yes | Yes | c | Surampeta | 1759 | |
| No | No | No | No | c | a | c | 532409 | Yes | Yes | Yes | c | Maruvada | 1760 | |

**Census of India 2011- Village Directory
Amenities and Land use (As on 2009)**

Name of District : Srikakulam

Location Code No.: 542

Name of Mandal Parishad : Ranastalam

Location Code No.: 0480

| Sl. No. | Name of Village | Communication and transport facilities (If amenities available code -Yes is given except for Village Pin Code, If not available within the village, the distance range code viz; a for < 5 Kms, b for 5-10 Kms and c for 10+ kms of nearest place where facility is available is given). | | | | | | | | | |
|---------|---------------------|--|--------------------------------|------------------|---------------------|----------------|----------|---|-------------------------|--------------------------|--|
| | | Private courier facility | Bus service (Public & Private) | Railway stations | Auto/Modified Autos | Taxis and Vans | Tractors | Cycle-pulled rickshaws(Manual & Machine driven) | Carts driven by animals | Sea /River ferry service | |
| 1 | 2 | 59 | 60 | 61 | 62 | 63 | 64 | 65 | 66 | 67 | |
| 1739 | Gosam | c | a | c | Yes | c | Yes | | Yes | | |
| 1740 | Surapuram | c | b | c | Yes | c | Yes | | a | | |
| 1741 | Yerravaram | b | b | c | Yes | b | Yes | | Yes | | |
| 1742 | Narayanapatnam | b | b | c | Yes | b | a | | Yes | | |
| 1743 | Ravada | b | b | c | Yes | b | Yes | | Yes | | |
| 1744 | Uppivalasa | b | a | c | Yes | a | Yes | | Yes | | |
| 1745 | Venkataraoeta | b | a | c | Yes | a | Yes | | Yes | | |
| 1746 | Vallabharaopeta | b | a | c | Yes | a | Yes | | Yes | | |
| 1747 | Pishini | b | a | c | Yes | a | Yes | | Yes | | |
| 1748 | Derasam | c | a | c | Yes | a | Yes | | Yes | | |
| 1749 | Patharlapalle | c | b | c | Yes | Yes | Yes | | Yes | | |
| 1750 | Seethampuram | b | b | c | Yes | b | Yes | | Yes | | |
| 1751 | Paparaopeta | c | c | c | Yes | c | Yes | | Yes | | |
| 1752 | Teppalavalasa | c | c | c | Yes | c | Yes | | Yes | | |
| 1753 | Varahanarsihmapuram | c | c | c | Yes | c | Yes | | Yes | | |
| 1754 | Pathasundra Palem | c | c | c | Yes | c | Yes | | Yes | | |
| 1755 | Kotcherla | c | c | c | Yes | c | Yes | | Yes | | |
| 1756 | Kolibhimavaram | c | c | c | Yes | c | a | | Yes | | |
| 1757 | Jeerupalem | c | c | c | Yes | c | Yes | | Yes | | |
| 1758 | Kotapalem | c | c | c | Yes | c | Yes | | Yes | | |
| 1759 | Surampeta | c | b | c | Yes | c | Yes | | Yes | | |
| 1760 | Maruvada | c | a | c | Yes | c | Yes | | Yes | | |

**Census of India 2011- Village Directory
Amenities and Land use (As on 2009)**

Name of District : Srikakulam

Location Code No.: 542

Name of Mandal Parishad : Ranastalam

Location Code No.: 0480

| Village connected to highways,village roads, banks & credit societies (If amenities available code -Yes is given, If not available within the village , the distance range code viz; a for < 5 Kms, b for 5-10 Kms and c for 10+ kms of nearest place where facility is available is given). | | | | | | | | | | | | Name of Village | Sl. No. |
|--|--------------------------------|--|-----------------------------------|-------------|----------------|----------------------------------|--------------------------------------|----------------|---------------------------------|-----|-------------------------------|---------------------|---------|
| Connected to national highway(NH) | Connected to state highway(SH) | Connected to major district road (MDR) | Connected to others district road | Pucca roads | Kutchcha roads | Water bounded macadam(WBM) roads | Navigable waterway (river/canal)(NW) | Footpaths (FP) | Commercial & Co-operative Banks | ATM | Agricultural Credit Societies | | |
| 68 | 69 | 70 | 71 | 72 | 73 | 74 | 75 | 76 | 77 | 78 | 79 | 2 | 1 |
| c | c | c | Yes | Yes | Yes | b | | Yes | c | c | c | Gosam | 1739 |
| c | c | c | Yes | b | Yes | b | | Yes | c | c | c | Surapuram | 1740 |
| b | b | c | Yes | Yes | Yes | c | | Yes | b | c | b | Yerravaram | 1741 |
| b | c | c | Yes | a | Yes | b | | Yes | b | c | b | Narayanapatnam | 1742 |
| b | c | c | Yes | Yes | Yes | b | | Yes | b | c | b | Ravada | 1743 |
| a | c | c | Yes | Yes | Yes | b | | Yes | b | b | b | Uppivalasa | 1744 |
| a | c | c | Yes | Yes | Yes | b | | Yes | b | b | b | Venkataraoopeta | 1745 |
| a | c | c | Yes | Yes | Yes | c | | Yes | b | b | b | Vallabharaopeta | 1746 |
| a | c | c | Yes | Yes | Yes | b | | Yes | a | a | b | Pishini | 1747 |
| a | c | c | Yes | Yes | Yes | c | | Yes | b | b | c | Derasam | 1748 |
| a | c | c | Yes | Yes | Yes | Yes | | Yes | b | b | c | Patharlapalle | 1749 |
| b | c | c | Yes | Yes | Yes | b | | Yes | b | c | b | Seetharampuram | 1750 |
| c | c | c | Yes | Yes | Yes | b | | Yes | c | c | c | Paparaopeta | 1751 |
| c | c | c | Yes | Yes | Yes | c | | Yes | c | c | c | Teppalavalasa | 1752 |
| c | c | c | Yes | Yes | Yes | c | | Yes | c | c | c | Varahanarsihmapuram | 1753 |
| c | c | c | Yes | Yes | Yes | b | | Yes | c | c | c | Pathasundra Palem | 1754 |
| c | c | c | Yes | Yes | Yes | b | | Yes | c | c | c | Kotcherla | 1755 |
| c | c | c | Yes | b | Yes | b | | Yes | c | c | c | Kolibhimavaram | 1756 |
| c | c | c | Yes | Yes | Yes | Yes | | Yes | c | c | c | Jeerupalem | 1757 |
| c | c | c | Yes | Yes | Yes | Yes | | Yes | c | c | c | Kotapalem | 1758 |
| b | b | c | Yes | Yes | Yes | b | | Yes | c | c | c | Surampeta | 1759 |
| a | c | c | Yes | Yes | Yes | c | | Yes | b | b | b | Maruvada | 1760 |

**Census of India 2011- Village Directory
Amenities and Land use (As on 2009)**

Name of District : Srikakulam

Location Code No.: 542

Name of Mandal Parishad : Ranastalam

Location Code No.: 0480

| Sl. No. | Name of Village | Availability of miscellaneous facilities (If amenities available code -Yes is given, If not available within the village, the distance range code viz; a for < 5 Kms, b for 5-10 Kms and c for 10+ kms of nearest place where facility is available is given). | | | | | | | | | | |
|---------|---------------------|--|---------------------------------------|-------------------------|-------------|--------------------------------|---|--|------------------------------|--|----------------------------------|--|
| | | Self-Help Group (SHG) | Public distribution system (PDS) shop | Mandis / Regular market | Weekly Haat | Agricultural marketing society | Integrated Child Development Scheme (Nutritional Centres) | Anganwadi Centre (Nutritional Centres) | Others (Nutritional Centres) | ASHA (Accredited Social Health Activist) | Community centre with/without TV | |
| 1 | 2 | 80 | 81 | 82 | 83 | 84 | 85 | 86 | 87 | 88 | 89 | |
| 1739 | Gosam | Yes | Yes | c | b | c | c | Yes | Yes | Yes | c | |
| 1740 | Surapuram | Yes | Yes | b | b | c | c | Yes | Yes | Yes | c | |
| 1741 | Yerravaram | Yes | Yes | b | a | c | b | Yes | Yes | Yes | c | |
| 1742 | Narayanapatnam | a | a | a | a | c | b | a | Yes | a | c | |
| 1743 | Ravada | Yes | b | Yes | Yes | c | b | Yes | Yes | Yes | c | |
| 1744 | Uppivalasa | Yes | Yes | a | b | c | b | Yes | Yes | Yes | c | |
| 1745 | Venkataropeta | Yes | Yes | a | b | c | b | Yes | Yes | Yes | c | |
| 1746 | Vallabharaopeta | Yes | Yes | b | b | c | b | Yes | Yes | Yes | c | |
| 1747 | Pishini | Yes | Yes | a | b | c | b | Yes | Yes | Yes | c | |
| 1748 | Derasam | Yes | Yes | c | c | c | c | Yes | Yes | Yes | c | |
| 1749 | Patharlapalle | Yes | Yes | Yes | c | c | c | Yes | Yes | Yes | c | |
| 1750 | Seetharampuram | Yes | a | a | a | c | b | Yes | Yes | Yes | c | |
| 1751 | Paparaopeta | Yes | a | b | a | c | c | Yes | Yes | Yes | c | |
| 1752 | Teppalavalasa | Yes | Yes | b | a | c | c | Yes | Yes | Yes | c | |
| 1753 | Varahanarsihmapuram | Yes | Yes | b | b | c | c | Yes | Yes | Yes | c | |
| 1754 | Pathasundra Palem | Yes | Yes | b | b | c | c | Yes | Yes | Yes | c | |
| 1755 | Kotcherla | Yes | a | b | b | c | c | Yes | Yes | Yes | c | |
| 1756 | Kolibhimavaram | Yes | a | b | b | c | c | a | Yes | Yes | c | |
| 1757 | Jeerupalem | Yes | Yes | a | b | c | c | Yes | Yes | Yes | c | |
| 1758 | Kotapalem | Yes | Yes | Yes | b | c | c | Yes | Yes | Yes | c | |
| 1759 | Surampeta | Yes | Yes | a | c | c | c | Yes | Yes | Yes | c | |
| 1760 | Maruvada | Yes | Yes | b | c | c | c | Yes | Yes | Yes | c | |

**Census of India 2011- Village Directory
Amenities and Land use (As on 2009)**

Name of District : Srikakulam

Location Code No.: 542

Name of Mandal Parishad : Ranastalam

Location Code No.: 0480

| Availability of miscellaneous facilities (If amenities available code -Yes is given, If not available within the village, the distance range code viz; a for < 5 Kms, b for 5-10 Kms and c for 10+ kms of nearest place where facility is available is given). | | | | | | | | Availability of electricity (Yes/No) | | | | Nearest Town | | Name of Village | Sl. No. |
|--|---------------------------------|---------------------|----------------|---------------------|------------------|--------------------------|-----------------------------------|--------------------------------------|---|--------------------------------------|--------------------------------|--------------|---|---------------------|---------|
| Sports Field, | Sports Club / Recreation Centre | Cinema / Video Hall | Public Library | Public Reading Room | Newspaper Supply | Assembly Polling station | Birth & Death Registration Office | Power Supply for Domestic Use (ED) | Power Supply for Agricultural Use (EAG) | Power Supply for Commercial Use (EC) | Power Supply for All Uses (EA) | Name | Distance range code i.e. a for <5 Kms, b for 5-10 Kms and c for 10+ kms | | |
| 90 | 91 | 92 | 93 | 94 | 95 | 96 | 97 | 98 | 99 | 100 | 101 | 102 | 103 | 2 | 1 |
| b | c | c | c | c | Yes | Yes | Yes | Yes | Yes | No | No | Srikakulam | c | Gosam | 1739 |
| b | c | c | c | c | Yes | Yes | Yes | Yes | Yes | No | No | Srikakulam | c | Surapuram | 1740 |
| b | c | b | b | b | Yes | Yes | Yes | Yes | Yes | Yes | Yes | Srikakulam | c | Yerravaram | 1741 |
| c | c | b | b | b | Yes | Yes | Yes | Yes | Yes | No | No | Srikakulam | c | Narayanapatnam | 1742 |
| c | c | b | b | b | Yes | Yes | Yes | Yes | Yes | No | No | Srikakulam | c | Ravada | 1743 |
| c | c | b | b | b | Yes | Yes | Yes | Yes | Yes | No | No | Srikakulam | c | Uppivalasa | 1744 |
| c | c | b | b | b | Yes | Yes | Yes | Yes | Yes | No | No | Srikakulam | c | Venkataraoopeta | 1745 |
| c | c | b | b | b | Yes | Yes | Yes | Yes | Yes | No | No | Srikakulam | c | Vallabharaoopeta | 1746 |
| c | c | a | b | b | Yes | Yes | Yes | Yes | Yes | Yes | Yes | Srikakulam | c | Pishini | 1747 |
| c | c | c | c | c | Yes | Yes | Yes | Yes | Yes | No | No | Srikakulam | c | Derasam | 1748 |
| c | c | b | c | c | Yes | Yes | Yes | Yes | Yes | No | No | Srikakulam | c | Patharlapalle | 1749 |
| c | c | b | b | b | Yes | Yes | Yes | Yes | Yes | No | No | Srikakulam | c | Seetharampuram | 1750 |
| c | c | c | c | c | Yes | Yes | Yes | Yes | Yes | No | No | Srikakulam | c | Paparaopeta | 1751 |
| c | c | c | c | c | Yes | Yes | Yes | Yes | Yes | No | No | Srikakulam | c | Teppalavalasa | 1752 |
| c | c | c | c | c | Yes | Yes | Yes | Yes | Yes | No | No | Srikakulam | c | Varahanarsihmapuram | 1753 |
| c | c | c | c | c | Yes | Yes | Yes | Yes | Yes | No | No | Srikakulam | c | Pathasundra Palem | 1754 |
| c | c | c | c | c | Yes | Yes | Yes | Yes | Yes | No | No | Srikakulam | c | Kotcherla | 1755 |
| c | c | c | c | c | Yes | Yes | Yes | Yes | Yes | No | No | Srikakulam | c | Kolibhimavaram | 1756 |
| c | c | c | c | c | Yes | Yes | Yes | Yes | Yes | No | No | Srikakulam | c | Jeerupalem | 1757 |
| c | c | c | c | c | Yes | Yes | Yes | Yes | Yes | No | No | Srikakulam | c | Kotapalem | 1758 |
| c | c | c | c | c | Yes | Yes | Yes | Yes | Yes | No | No | Srikakulam | c | Surampeta | 1759 |
| c | c | b | c | c | Yes | Yes | Yes | Yes | Yes | No | No | Srikakulam | c | Maruvada | 1760 |

Census of India 2011- Village Directory
Amenities and Land use (As on 2009)

Name of District : Srikakulam

Location Code No.: 542

Name of Mandal Parishad : Ranastalam

Location Code No.: 0480

| Sl. No. | Name of Village | Land Use | | | | | | | | | | |
|---------|---------------------|---|----------------------------------|-------------------------------|--|--|-----------------------|---|-----------------|---------------|---------------------------|------------------------------|
| | | Area under different types of land use (in hectares rounded up to one decimal place) | | | | | | | | | | |
| 1 | 2 | 104 | 105 | 106 | 107 | 108 | 109 | 110 | 111 | 112 | 113 | 114 |
| | | Forests | Area under Non-agricultural Uses | Barren and Un-cultivable land | Permanent Pastures and Other Grazing Lands | Land Under Miscellaneous Tree Crops etc. | Culturable Waste Land | Fallow lands other than current fallows | Current Fallows | Net Area Sown | Total Irrigated Land Area | Total Un-irrigated Land Area |
| 1739 | Gosam | 4 | 14.5 | 1.4 | 0.3 | 0 | 2.8 | 41 | 25.6 | 48.5 | 22.5 | 92.5 |
| 1740 | Surapuram | 0 | 7.3 | 10.6 | 2.8 | 0 | 0.5 | 15.1 | 13.1 | 24.6 | 39.6 | 13.3 |
| 1741 | Yerravaram | 0 | 21.4 | 0 | 0 | 0 | 0 | 46.7 | 40.3 | 97.6 | 41.3 | 143.3 |
| 1742 | Narayanapatnam | 0 | 4.6 | 0 | 0 | 0 | 0.2 | 16.2 | 14 | 21 | 7.6 | 43.6 |
| 1743 | Ravada | 0 | 74.2 | 38 | 0 | 0 | 0.2 | 44.6 | 75.3 | 134.8 | 106.8 | 147.8 |
| 1744 | Uppivalasa | 0 | 15.4 | 24.3 | 0 | 0 | 9 | 14.5 | 8.2 | 42.5 | 50 | 15.3 |
| 1745 | Venkataropeta | 0 | 22 | 1.4 | 0 | 0 | 0 | 54.3 | 49.6 | 84.6 | 46.1 | 142.5 |
| 1746 | Vallabharaopeta | 63.9 | 21.6 | 0 | 0 | 0 | 0 | 50.9 | 30 | 70.5 | 94 | 57.4 |
| 1747 | Pishini | 0 | 35.1 | 1.4 | 0 | 0 | 0 | 86.4 | 64.9 | 156.2 | 116 | 191.5 |
| 1748 | Derasam | 0 | 69.7 | 1.3 | 0 | 0 | 0 | 116 | 112.8 | 161.2 | 161.7 | 228.3 |
| 1749 | Patharlapalle | 0 | 72.4 | 0 | 0 | 0 | 101 | 147.5 | 113 | 283.1 | 169 | 374.6 |
| 1750 | Seethampuram | 0 | 28.4 | 33 | 0 | 0 | 344.4 | 30.6 | 18.1 | 71.5 | 33.6 | 86.6 |
| 1751 | Paparaopeta | 0 | 10.1 | 10.5 | 0 | 0 | 2.6 | 22.4 | 11.5 | 32.7 | 17.3 | 49.4 |
| 1752 | Teppalavalasa | 0 | 55.6 | 2.1 | 0 | 0 | 0 | 148.4 | 122.2 | 144.6 | 64.3 | 351 |
| 1753 | Varahanarsihmapuram | 0 | 44 | 0 | 0 | 0 | 0.5 | 86.6 | 72.2 | 51.7 | 39 | 171.5 |
| 1754 | Pathasundra Palem | 0 | 39.7 | 32.7 | 0 | 0 | 0 | 68.9 | 64.6 | 75.1 | 17.7 | 190.9 |
| 1755 | Kotcherla | 181.6 | 104.8 | 0 | 0 | 0 | 55 | 6 | 4 | 134.5 | 89 | 55.6 |
| 1756 | Kolibhimavaram | 0 | 0 | 77.7 | 0 | 0 | 0 | 12 | 8 | 12.2 | 8.2 | 24.1 |
| 1757 | Jeerupalem | 58.6 | 0 | 26.4 | 0 | 0 | 16.2 | 36.3 | 24.8 | 20.6 | 17.3 | 64.4 |
| 1758 | Kotapalem | 48.6 | 191 | 289.2 | 0 | 0 | 107.6 | 175.3 | 105.6 | 220.6 | 136.8 | 364.8 |
| 1759 | Surampeta | 0 | 10.7 | 1.6 | 0 | 0 | 9.4 | 8 | 38.8 | 30.5 | 54.3 | 23 |
| 1760 | Maruvada | 0 | 63.9 | 0 | 0 | 0 | 0 | 144.8 | 142.7 | 94.6 | 238.2 | 143.9 |

**Census of India 2011- Village Directory
Amenities and Land use (As on 2009)**

Name of District : Srikakulam

Location Code No.: 542

Name of Mandal Parishad : Ranastalam

Location Code No.: 0480

| Land Use | | | | | Name of three most important commodities manufactured | | | Name of Village | Sl. No. | | | | | |
|--|------------------------|------------------|-----------------|-----------|---|--------|-------|-----------------|---------|-----|-----|-----|---------------------|------|
| Area irrigated by source (in hectare). | | | | | First | Second | Third | | | | | | | |
| Canals (C) | Wells/Tube-wells(W/TW) | Tanks/Lakes(T/L) | Water Falls(WF) | Others(O) | 115 | 116 | 117 | 118 | 119 | 120 | 121 | 122 | 2 | 1 |
| 0 | 14.1 | 8.4 | 0 | 0 | | | | | | | | | Gosam | 1739 |
| 0 | 9.6 | 30 | 0 | 0 | | | | | | | | | Surapuram | 1740 |
| 0 | 23.6 | 17.7 | 0 | 0 | | | | | | | | | Yerravaram | 1741 |
| 0 | 3.7 | 3.9 | 0 | 0 | | | | | | | | | Narayanapatnam | 1742 |
| 53.4 | 14.2 | 39.2 | 0 | 0 | | | | | | | | | Ravada | 1743 |
| 42.5 | 0 | 7.5 | 0 | 0 | | | | | | | | | Uppivalasa | 1744 |
| 23 | 8.1 | 15 | 0 | 0 | | | | | | | | | Venkataropeta | 1745 |
| 52.8 | 41.2 | 0 | 0 | 0 | | | | | | | | | Vallabharaopeta | 1746 |
| 61 | 33.3 | 21.7 | 0 | 0 | | | | | | | | | Pishini | 1747 |
| 80.9 | 69.2 | 11.6 | 0 | 0 | | | | | | | | | Derasam | 1748 |
| 0 | 74.2 | 94.8 | 0 | 0 | | | | | | | | | Patharlapalle | 1749 |
| 0 | 7.9 | 25.7 | 0 | 0 | | | | | | | | | Seethampuram | 1750 |
| 0 | 11.7 | 5.6 | 0 | 0 | | | | | | | | | Paparaopeta | 1751 |
| 0 | 57.4 | 6.9 | 0 | 0 | | | | | | | | | Teppalavalasa | 1752 |
| 39 | 0 | 0 | 0 | 0 | | | | | | | | | Varahanarsihmapuram | 1753 |
| 0 | 3.3 | 14.4 | 0 | 0 | | | | | | | | | Pathasundra Palem | 1754 |
| 0 | 35.4 | 53.6 | 0 | 0 | | | | | | | | | Kotcherla | 1755 |
| 0 | 8.2 | 0 | 0 | 0 | | | | | | | | | Kolibhimavaram | 1756 |
| 0 | 17.3 | 0 | 0 | 0 | | | | | | | | | Jeerupalem | 1757 |
| 0 | 102.4 | 34.3 | 0 | 0 | | | | | | | | | Kotapalem | 1758 |
| 0 | 36.7 | 17.6 | 0 | 0 | | | | | | | | | Surampeta | 1759 |
| 46 | 145.6 | 46.6 | 0 | 0 | | | | | | | | | Maruvada | 1760 |

Census of India 2011- Village Directory
Amenities and Land use (As on 2009)

Name of District : Srikakulam

Location Code No.: 542

Name of Mandal Parishad : Ranastalam

Location Code No.: 0480

| Sl. No. | Name of Village | Location code no. | Total area of the village (in hectares rounded up to one decimal place) | Total population (2011 census) | Number of households (2011 census) | Number of educational amenities available (If not available within the village, the distance range code viz; a for < 5 Kms, b for 5-10 Kms and c for 10+ kms of nearest place where facility is available is given). | | | | | | | | | |
|--------------|----------------------------|-------------------|--|----------------------------------|------------------------------------|--|--------------------|-------------------|----------------------|------------------------------|---|-------------------------|----------------------|---------------------------|------------------|
| | | | | | | Pre-Primary school (PP) | Primary school (P) | Middle school (M) | Secondary School (S) | Senior Secondary school (SS) | Degree college of arts science & commerce (ASC) | Engineering college(EC) | Medical college (MC) | Management institute (MI) | Polytechnic (Pt) |
| 1 | 2 | 3 | 4 | 5 | 6 | 7 | 8 | 9 | 10 | 11 | 12 | 13 | 14 | 15 | 16 |
| 1761 | Chillapetarajam | 581679 | 618 | 2937 | 726 | b | 3 | 1 | a | c | c | c | c | c | c |
| 1762 | Chittivalasa | 581680 | 450 | 1384 | 338 | a | 1 | b | a | c | c | c | c | c | c |
| 1763 | Boyapalem | 581681 | 114 | 0 | 0 | | | | | | | | | | |
| 1764 | Naruva | 581682 | 771 | 2194 | 509 | b | 1 | 1 | 1 | c | c | c | c | c | c |
| 1765 | Akkayapalem | 581683 | 191 | 645 | 173 | b | 1 | a | a | c | c | c | c | c | c |
| 1766 | Mentada | 581684 | 413 | 1590 | 375 | b | 2 | 1 | a | c | c | c | c | c | c |
| 1767 | Narayanagajapathirajapuram | 581685 | 201 | 1697 | 442 | b | 2 | a | a | c | c | c | c | c | c |
| 1768 | Jeerukovvada | 581686 | 393 | 247 | 58 | b | 1 | a | a | c | c | c | c | c | c |
| 1769 | Tekkali | 581687 | 178 | 55 | 14 | b | 1 | a | a | c | c | c | c | c | c |
| 1770 | Gudem | 581688 | 274 | 9 | 2 | c | a | a | b | c | c | c | c | c | c |
| 1771 | Ramachandrapuram | 581689 | 293 | 4332 | 1084 | b | 2 | 1 | b | c | c | c | c | c | c |
| Total | | | 19164 | 85872 | 21380 | 7 | 90 | 26 | 16 | 1 | 1 | 0 | 0 | 0 | 0 |

**Census of India 2011- Village Directory
Amenities and Land use (As on 2009)**

Name of District : Srikakulam

Location Code No.: 542

Name of Mandal Parishad : Ranastalam

Location Code No.: 0480

| Number of educational amenities available (If not available within the village, the distance range code viz; a for <5 Kms, b for 5-10 Kms and c for 10+ kms of nearest place where facility is available is given). | | | | Number of Medical Amenities available. (If not available within the village, the distance range code viz; a for < 5 Kms, b for 5-10 Kms and c for 10+ kms of nearest place where facility is available is given). | | | | | | | | | | Name of Village | Sl. No. | |
|---|-----------------------------------|-----------------------------------|------------------|---|-----------------------------|---------------------------------|--|-------------------|--------------------------|------------------------------------|----------------|--------------------------|----------------------------|-----------------|----------------------------|-----------------------------|
| Vocational training school /ITI | Non-formal training centre (NFTC) | Special school for disabled (SSD) | Others (specify) | Community health centre (CHC) | Primary health centre (PHC) | Primary health sub centre (PHS) | Maternity and child welfare centre (MCW) | T.B. clinic (TBC) | Hospital-allopathic (HA) | Hospital-alternative medicine (HO) | Dispensary (D) | Veterinary hospital (VH) | Mobile health clinic (MHC) | | | Family welfare centre (FWC) |
| 17 | 18 | 19 | 20 | 21 | 22 | 23 | 24 | 25 | 26 | 27 | 28 | 29 | 30 | 31 | 2 | 1 |
| c | c | c | | c | c | 1 | c | c | c | c | c | b | c | c | Chillapetarajam | 1761 |
| c | c | c | | c | c | a | c | c | c | c | c | a | c | c | Chittivalasa | 1762 |
| | | | | | | | | | | | | | | | Boyapalem | 1763 |
| c | c | c | | c | c | b | c | c | c | c | c | b | c | c | Naruva | 1764 |
| c | c | c | | c | c | b | c | c | c | c | c | b | c | c | Akkayapalem | 1765 |
| c | c | c | | c | c | b | c | c | c | c | c | b | c | c | Mentada | 1766 |
| c | c | c | | c | c | b | c | c | c | c | c | b | c | c | Narayanagajapathirajapuram | 1767 |
| c | c | c | | c | c | b | c | c | c | c | c | b | c | c | Jeerukovvada | 1768 |
| c | c | c | | c | c | b | c | c | c | c | c | b | c | c | Tekkali | 1769 |
| c | c | c | | c | b | b | c | c | c | c | c | b | c | c | Gudem | 1770 |
| c | c | c | | c | b | b | c | c | c | c | c | b | c | c | Ramachandrapuram | 1771 |
| 0 | 0 | 0 | 0 | 0 | 1 | 14 | 0 | 0 | 1 | 0 | 0 | 5 | 12 | 0 | | |

**Census of India 2011- Village Directory
Amenities and Land use (As on 2009)**

Name of District : Srikakulam

Location Code No.: 542

Name of Mandal Parishad : Ranastalam

Location Code No.: 0480

| Sl. No. | Name of Village | Number of Non-Government Medical Amenities available. | | | | | | | Availability of drinking water - Yes / No | | | | | | | | |
|--------------|----------------------------|---|---------------------------------------|--|-------------------------------------|---|---------------|----------|---|---------------------------------------|-----------|------------------------|----------|---------------|--------------------|----------|--|
| | | Charitable non Govt. hospital/Nursing home. | Medical practitioner with MBBS Degree | Medical practitioner with other degree | Medical practitioner with no degree | Traditional practitioner and faith healer | Medicine Shop | Others | Tap water (Treated/Untreated) | Well water (Covered / Uncovered well) | Hand Pump | Tube wells / Bore well | Spring | River / Canal | Tank / Pond / Lake | Others | |
| 1 | 2 | 32 | 33 | 34 | 35 | 36 | 37 | 38 | 39 | 40 | 41 | 42 | 43 | 44 | 45 | 46 | |
| 1761 | Chillapetarajam | 0 | 0 | 0 | 2 | 0 | 0 | 0 | Yes | Yes | Yes | No | No | No | Yes | No | |
| 1762 | Chittivalasa | 0 | 0 | 0 | 1 | 0 | 0 | 0 | No | Yes | Yes | No | No | No | Yes | No | |
| 1763 | Boyapalem | | | | | | | | | | | | | | | | |
| 1764 | Naruva | 0 | 0 | 0 | 2 | 0 | 0 | 0 | No | Yes | Yes | No | No | No | Yes | No | |
| 1765 | Akkayapalem | 0 | 0 | 0 | 1 | 0 | 0 | 0 | No | Yes | Yes | No | No | No | Yes | No | |
| 1766 | Mentada | 0 | 0 | 0 | 2 | 0 | 0 | 0 | No | Yes | Yes | No | No | No | Yes | No | |
| 1767 | Narayanagajapathirajapuram | 0 | 0 | 0 | 2 | 0 | 0 | 0 | No | Yes | Yes | No | No | No | Yes | No | |
| 1768 | Jeerukovvada | 0 | 0 | 0 | 2 | 0 | 0 | 0 | No | Yes | Yes | No | No | No | Yes | No | |
| 1769 | Tekkali | 0 | 0 | 0 | 0 | 0 | 0 | 0 | No | Yes | Yes | No | No | No | Yes | No | |
| 1770 | Gudem | 0 | 0 | 0 | 0 | 0 | 0 | 0 | No | Yes | Yes | No | No | No | Yes | No | |
| 1771 | Ramachandrapuram | 0 | 0 | 0 | 2 | 0 | 0 | 0 | No | Yes | Yes | No | No | No | Yes | No | |
| Total | | 0 | 2 | 3 | 72 | 1 | 7 | 0 | 23 | 54 | 53 | 1 | 0 | 0 | 41 | 0 | |

**Census of India 2011- Village Directory
Amenities and Land use (As on 2009)**

Name of District : Srikakulam

Location Code No.: 542

Name of Mandal Parishad : Ranastalam

Location Code No.: 0480

| Availability of toilet & others Yes / No | | | | Communication and transport facilities (If amenities available code -Yes is given except for Village Pin Code ,If not available within the village , the distance range code viz; a for < 5 Kms, b for 5-10 Kms and c for 10+ kms of nearest place where facility is available is given). | | | | | | | | Name of Village | | Sl. No. |
|--|----------------------------------|---|--|---|-----------------------|--------------------------------|------------------|-------------------------|--------------------------|-----------------------|---|----------------------------|------|---------|
| Community toilet including bath. | Community toilet excluding bath. | Rural sanitary mart or sanitary hardware outlet available near the village. | Community bio- gas or recycle of waste for productive use. | Post office(PO) | Sub post office (SPO) | Post & Telegraph office (P&TO) | Village Pin Code | Telephones (Land lines) | Public call office (PCO) | Mobile phone coverage | Internet cafes/ Common service centre (CSC) | | | |
| 47 | 48 | 49 | 50 | 51 | 52 | 53 | 54 | 55 | 56 | 57 | 58 | 2 | 1 | |
| No | No | No | No | c | a | c | 532409 | Yes | Yes | Yes | c | Chillapetarajam | 1761 | |
| No | No | No | No | c | a | c | 532409 | Yes | Yes | Yes | c | Chittivalasa | 1762 | |
| | | | | | | | | | | | | Boyapalem | 1763 | |
| No | No | No | No | c | b | c | 532409 | Yes | Yes | Yes | c | Naruva | 1764 | |
| No | No | No | No | c | b | c | 532409 | Yes | Yes | Yes | c | Akkayapalem | 1765 | |
| No | No | No | No | c | b | c | 532409 | Yes | Yes | Yes | c | Mentada | 1766 | |
| No | No | No | No | c | b | c | 532407 | Yes | Yes | Yes | c | Narayanagajapathirajapuram | 1767 | |
| No | No | No | No | c | b | c | 532407 | Yes | Yes | Yes | c | Jeerukovvada | 1768 | |
| No | No | No | No | c | b | c | 532407 | Yes | Yes | Yes | c | Tekkali | 1769 | |
| No | No | No | No | c | b | c | 532407 | Yes | Yes | Yes | c | Gudem | 1770 | |
| No | Yes | No | No | c | c | c | 532407 | Yes | Yes | Yes | b | Ramachandrapuram | 1771 | |
| 0 | 3 | 0 | 0 | 4 | 3 | 1 | | 51 | 51 | 54 | 1 | | | |

Census of India 2011- Village Directory
Amenities and Land use (As on 2009)

Name of District : Srikakulam

Location Code No.: 542

Name of Mandal Parishad : Ranastalam

Location Code No.: 0480

| Sl. No. | Name of Village | Communication and transport facilities (If amenities available code -Yes is given except for Village Pin Code, If not available within the village, the distance range code viz; a for < 5 Kms, b for 5-10 Kms and c for 10+ kms of nearest place where facility is available is given). | | | | | | | | | |
|--------------|----------------------------|--|--------------------------------|------------------|---------------------|----------------|-----------|---|-------------------------|--------------------------|--|
| | | Private courier facility | Bus service (Public & Private) | Railway stations | Auto/Modified Autos | Taxis and Vans | Tractors | Cycle-pulled rickshaws(Manual & Machine driven) | Carts driven by animals | Sea /River ferry service | |
| 1 | 2 | 59 | 60 | 61 | 62 | 63 | 64 | 65 | 66 | 67 | |
| 1761 | Chillapetarajam | c | b | c | Yes | b | Yes | | Yes | | |
| 1762 | Chittivalasa | c | a | c | Yes | a | Yes | | Yes | | |
| 1763 | Boyapalem | | | | | | | | | | |
| 1764 | Naruva | c | b | c | Yes | b | Yes | | Yes | | |
| 1765 | Akkayapalem | c | b | c | Yes | b | Yes | | Yes | | |
| 1766 | Mentada | c | b | c | Yes | b | Yes | | Yes | | |
| 1767 | Narayanagajapathirajapuram | c | b | c | Yes | b | Yes | | Yes | | |
| 1768 | Jeerukovvada | c | b | c | Yes | b | Yes | | Yes | | |
| 1769 | Tekkali | c | b | c | Yes | b | Yes | | Yes | | |
| 1770 | Gudem | c | b | c | Yes | b | Yes | | Yes | | |
| 1771 | Ramachandrapuram | c | a | c | Yes | b | Yes | | Yes | | |
| Total | | 0 | 7 | 0 | 52 | 10 | 51 | 1 | 53 | 0 | |

**Census of India 2011- Village Directory
Amenities and Land use (As on 2009)**

Name of District : Srikakulam

Location Code No.: 542

Name of Mandal Parishad : Ranastalam

Location Code No.: 0480

| Village connected to highways,village roads, banks & credit societies (If amenities available code -Yes is given, If not available within the village , the distance range code viz; a for < 5 Kms, b for 5-10 Kms and c for 10+ kms of nearest place where facility is available is given). | | | | | | | | | | | | Name of Village | Sl. No. |
|--|--------------------------------|--|-----------------------------------|-------------|----------------|----------------------------------|--------------------------------------|----------------|---------------------------------|----------|-------------------------------|----------------------------|---------|
| Connected to national highway(NH) | Connected to state highway(SH) | Connected to major district road (MDR) | Connected to others district road | Pucca roads | Kutchcha roads | Water bounded macadam(WBM) roads | Navigable waterway (river/canal)(NW) | Footpaths (FP) | Commercial & Co-operative Banks | ATM | Agricultural Credit Societies | | |
| 68 | 69 | 70 | 71 | 72 | 73 | 74 | 75 | 76 | 77 | 78 | 79 | 2 | 1 |
| b | c | c | Yes | Yes | Yes | Yes | | Yes | b | b | b | Chillapetarajam | 1761 |
| a | c | c | Yes | Yes | Yes | c | | Yes | a | a | c | Chittivalasa | 1762 |
| | | | | | | | | | | | | Boyapalem | 1763 |
| b | c | c | Yes | Yes | Yes | b | | Yes | b | b | c | Naruva | 1764 |
| b | c | c | Yes | Yes | Yes | b | | Yes | b | b | c | Akkayapalem | 1765 |
| b | c | c | Yes | Yes | Yes | c | | Yes | b | b | c | Mentada | 1766 |
| b | c | c | Yes | Yes | Yes | c | | Yes | b | b | c | Narayanagajapathirajapuram | 1767 |
| b | c | c | Yes | a | Yes | b | | Yes | b | b | c | Jeerukovvada | 1768 |
| b | c | c | Yes | b | Yes | c | | Yes | b | b | c | Tekkali | 1769 |
| b | c | c | Yes | Yes | Yes | c | | Yes | b | b | c | Gudem | 1770 |
| b | c | c | Yes | Yes | Yes | Yes | | Yes | b | b | c | Ramachandrapuram | 1771 |
| 8 | 3 | 0 | 54 | 48 | 54 | 10 | 0 | 54 | 2 | 1 | 2 | | |

**Census of India 2011- Village Directory
Amenities and Land use (As on 2009)**

Name of District : Srikakulam

Location Code No.: 542

Name of Mandal Parishad : Ranastalam

Location Code No.: 0480

| Sl. No. | Name of Village | Availability of miscellaneous facilities (If amenities available code -Yes is given, If not available within the village, the distance range code viz; a for < 5 Kms, b for 5-10 Kms and c for 10+ kms of nearest place where facility is available is given). | | | | | | | | | |
|--------------|----------------------------|--|---------------------------------------|-------------------------|-------------|--------------------------------|---|--|------------------------------|--|----------------------------------|
| | | Self-Help Group (SHG) | Public distribution system (PDS) shop | Mandis / Regular market | Weekly Haat | Agricultural marketing society | Integrated Child Development Scheme (Nutritional Centres) | Anganwadi Centre (Nutritional Centres) | Others (Nutritional Centres) | ASHA (Accredited Social Health Activist) | Community centre with/without TV |
| 1 | 2 | 80 | 81 | 82 | 83 | 84 | 85 | 86 | 87 | 88 | 89 |
| 1761 | Chillapetarajam | Yes | a | c | c | c | c | Yes | Yes | Yes | c |
| 1762 | Chittivalasa | Yes | Yes | c | b | c | c | Yes | Yes | Yes | c |
| 1763 | Boyapalem | | | | | | | | | | |
| 1764 | Naruva | Yes | Yes | c | b | c | c | Yes | Yes | Yes | c |
| 1765 | Akkayapalem | Yes | Yes | c | c | c | c | Yes | Yes | Yes | c |
| 1766 | Mentada | Yes | Yes | c | c | c | c | Yes | Yes | Yes | c |
| 1767 | Narayanagajapathirajapuram | Yes | Yes | b | c | c | c | Yes | Yes | Yes | c |
| 1768 | Jeerukovvada | Yes | a | b | c | c | c | Yes | Yes | Yes | c |
| 1769 | Tekkali | Yes | a | a | c | c | c | a | Yes | Yes | c |
| 1770 | Gudem | a | a | a | a | c | c | a | Yes | a | c |
| 1771 | Ramachandrapuram | Yes | Yes | Yes | c | c | c | Yes | Yes | Yes | c |
| Total | | 51 | 43 | 9 | 3 | 0 | 1 | 49 | 54 | 51 | 0 |

**Census of India 2011- Village Directory
Amenities and Land use (As on 2009)**

Name of District : Srikakulam

Location Code No.: 542

Name of Mandal Parishad : Ranastalam

Location Code No.: 0480

| Availability of miscellaneous facilities (If amenities available code -Yes is given, If not available within the village, the distance range code viz; a for < 5 Kms, b for 5-10 Kms and c for 10+ kms of nearest place where facility is available is given). | | | | | | | | Availability of electricity (Yes/No) | | | | Nearest Town | | Name of Village | Sl. No. |
|--|---------------------------------|---------------------|----------------|---------------------|------------------|--------------------------|-----------------------------------|--------------------------------------|---|--------------------------------------|--------------------------------|--------------|---|----------------------------|---------|
| Sports Field, | Sports Club / Recreation Centre | Cinema / Video Hall | Public Library | Public Reading Room | Newspaper Supply | Assembly Polling station | Birth & Death Registration Office | Power Supply for Domestic Use (ED) | Power Supply for Agricultural Use (EAG) | Power Supply for Commercial Use (EC) | Power Supply for All Uses (EA) | Name | Distance range code i.e. a for <5 Kms, b for 5-10 Kms and c for 10+ kms | | |
| 90 | 91 | 92 | 93 | 94 | 95 | 96 | 97 | 98 | 99 | 100 | 101 | 102 | 103 | 2 | 1 |
| c | c | b | c | c | Yes | Yes | Yes | Yes | Yes | No | No | Srikakulam | c | Chillapetarajam | 1761 |
| c | c | a | c | c | Yes | Yes | Yes | Yes | Yes | Yes | Yes | Srikakulam | c | Chittivalasa | 1762 |
| | | | | | | | | | | | | Srikakulam | c | Boyapalem | 1763 |
| c | c | b | c | c | Yes | Yes | Yes | Yes | Yes | No | No | Vizianagaram | c | Naruva | 1764 |
| c | c | b | c | c | Yes | Yes | Yes | Yes | Yes | No | No | Vizianagaram | c | Akkayapalem | 1765 |
| c | c | b | c | c | Yes | Yes | Yes | Yes | Yes | No | No | Vizianagaram | c | Mentada | 1766 |
| c | c | b | c | c | Yes | Yes | Yes | Yes | Yes | No | No | Vizianagaram | c | Narayanagajapathirajapuram | 1767 |
| c | c | b | c | c | Yes | Yes | Yes | Yes | Yes | No | No | Vizianagaram | c | Jeerukovvada | 1768 |
| c | c | b | c | c | Yes | Yes | Yes | Yes | Yes | No | No | Vizianagaram | c | Tekkali | 1769 |
| c | c | b | c | c | a | a | a | Yes | Yes | No | No | Srikakulam | c | Gudem | 1770 |
| c | c | b | c | c | Yes | Yes | Yes | Yes | Yes | No | No | Vizianagaram | c | Ramachandrapuram | 1771 |
| 4 | 0 | 2 | 1 | 2 | 53 | 53 | 53 | 54 | 54 | 14 | 14 | | 0 | | |

Census of India 2011- Village Directory
Amenities and Land use (As on 2009)

Name of District : Srikakulam

Location Code No.: 542

Name of Mandal Parishad : Ranastalam

Location Code No.: 0480

| Sl. No. | Name of Village | Land Use | | | | | | | | | | |
|--------------|----------------------------|---|----------------------------------|-------------------------------|--|--|-----------------------|---|-----------------|---------------|---------------------------|------------------------------|
| | | Area under different types of land use (in hectares rounded up to one decimal place) | | | | | | | | | | |
| 1 | 2 | 104 | 105 | 106 | 107 | 108 | 109 | 110 | 111 | 112 | 113 | 114 |
| | | Forests | Area under Non-agricultural Uses | Barren and Un-cultivable land | Permanent Pastures and Other Grazing Lands | Land Under Miscellaneous Tree Crops etc. | Culturable Waste Land | Fallow lands other than current fallows | Current Fallows | Net Area Sown | Total Irrigated Land Area | Total Un-irrigated Land Area |
| 1761 | Chillapetarajam | 0 | 142.6 | 12.2 | 0 | 0 | 0 | 168.6 | 138.9 | 155.5 | 234.7 | 228.4 |
| 1762 | Chittivalasa | 0 | 101.7 | 0 | 0 | 0 | 0 | 149.2 | 84.6 | 114.5 | 148.5 | 199.8 |
| 1763 | Boyapalem | 0 | 20.1 | 0 | 0 | 0 | 1.9 | 35.5 | 31.1 | 25.4 | 7.6 | 84.4 |
| 1764 | Naruva | 0 | 103.4 | 119.9 | 0 | 0 | 80.9 | 205.9 | 159.6 | 101.4 | 213.7 | 253.1 |
| 1765 | Akkayapalem | 0 | 55.6 | 3 | 0 | 0 | 0 | 38.1 | 43.8 | 50.5 | 118.4 | 14 |
| 1766 | Mentada | 0 | 35.4 | 0 | 0 | 0 | 44 | 99.5 | 86.7 | 147.4 | 166 | 167.6 |
| 1767 | Narayanagajapathirajapuram | 0 | 38.3 | 86 | 0 | 0 | 4.4 | 21.9 | 17.7 | 32.7 | 7 | 65.3 |
| 1768 | Jeerukovvada | 0 | 84 | 0 | 0 | 0 | 0 | 115.2 | 98.2 | 95.6 | 128.7 | 180.3 |
| 1769 | Tekkali | 0 | 30.1 | 49.8 | 0 | 0 | 0.2 | 34.4 | 27.2 | 36.3 | 6.1 | 91.8 |
| 1770 | Gudem | 0 | 18.5 | 140.3 | 0 | 0 | 41.7 | 27.6 | 24.4 | 21.5 | 23.3 | 50.2 |
| 1771 | Ramachandrapuram | 0 | 19 | 68.5 | 0 | 0 | 73.6 | 40.2 | 26.9 | 64.9 | 24.4 | 107.6 |
| Total | | 356.7 | 2263.8 | 2134.4 | 3.1 | 0 | 1346 | 3906 | 3605.1 | 5548.2 | 4926 | 8134.4 |

**Census of India 2011- Village Directory
Amenities and Land use (As on 2009)**

Name of District : Srikakulam

Location Code No.: 542

Name of Mandal Parishad : Ranastalam

Location Code No.: 0480

| Land Use | | | | | Name of three most important commodities manufactured | | | Name of Village | Sl. No. |
|--|------------------------|------------------|-----------------|-----------|---|--------|-------|----------------------------|---------|
| Area irrigated by source (in hectare). | | | | | First | Second | Third | | |
| Canals (C) | Wells/Tube-wells(W/TW) | Tanks/Lakes(T/L) | Water Falls(WF) | Others(O) | | | | | |
| 115 | 116 | 117 | 118 | 119 | 120 | 121 | 122 | 2 | 1 |
| 0 | 176.9 | 57.8 | 0 | 0 | | | | Chillapetarajam | 1761 |
| 75.7 | 27 | 45.8 | 0 | 0 | | | | Chittivalasa | 1762 |
| 0 | 7.6 | 0 | 0 | 0 | | | | Boyapalem | 1763 |
| 69 | 101.5 | 43.2 | 0 | 0 | | | | Naruva | 1764 |
| 0 | 94.9 | 23.5 | 0 | 0 | | | | Akkayapalem | 1765 |
| 0 | 139.6 | 26.4 | 0 | 0 | | | | Mentada | 1766 |
| 0 | 4 | 3 | 0 | 0 | | | | Narayanagajapathirajapuram | 1767 |
| 0 | 115.1 | 13.6 | 0 | 0 | | | | Jeerukovvada | 1768 |
| 0 | 6.1 | 0 | 0 | 0 | | | | Tekkali | 1769 |
| 0 | 16 | 7.3 | 0 | 0 | | | | Gudem | 1770 |
| 0 | 23.4 | 1 | 0 | 0 | | | | Ramachandrapuram | 1771 |
| 961.2 | 2135.5 | 1829.3 | 0 | 0 | | | | | |

INDIA
 ANDHRA PRADESH
 ETCHERLA MANDAL
 SRIKAKULAM DISTRICT



AREA : 186.37 Sq. Kms.
 POPULATION : 87847
 No.OF TOWNS : NIL
 No. OF VILLAGES : 31
 DISTANCE FROM Dist.H.Qtrs.
 TO MANDAL : 10 Kms.

Note: Kusalapuram (698) and Thotapalem (702) villages are partly OGs to Srikakulam Municipality

| | |
|--|-----------|
| BOUNDARY, MANDAL | |
| " VILLAGE WITH MDDS CODE | 581690 |
| HEADQUARTERS, MANDAL | ⊙ |
| POPULATION SIZE OF VILLAGES: 200-499, | ● |
| 500-999, 1000-4999, 5000 AND ABOVE | ● ● ● ● ● |
| UNINHABITED VILLAGE WITH MDDS CODE | X 581710 |
| OUT GROWTH WITH MDDS CODE | 581702 |
| NATIONAL HIGHWAY | NH-16 |
| RIVER / STREAM..... | ~~~~~ |

**ALPHABETICAL LIST OF VILLAGES (MANDAL PARISHAD WISE)
SRIKAKULAM DISTRICT**

| Sl. No. | Name of Village | 2011 Census Location Code No. | 2001 Census Location Code No. |
|---|----------------------------|----------------------------------|----------------------------------|
| 1 | 2 | 3 | 4 |
| Name of Mandal Parishad : Etcherla | | | |
| Name of Mandal : Etcherla (0038) | | | |
| 1 | Ajjaram | 2854204806581713 | 2811003801272100 |
| 2 | Arinam Akkivalasa | 2854204806581690 | 2811003801269800 |
| 3 | Bhagiradhipuram | 2854204806581716 | 2811003801272400 |
| 4 | Bontalakoduru | 2854204806581720 | 2811003801272800 |
| 5 | Chilakalapalem | 2854204806581709 | 2811003801271700 |
| 6 | Chinaraopalle | 2854204806581708 | 2811003801271600 |
| 7 | Dharmavaram | 2854204806581719 | 2811003801272700 |
| 8 | Domam | 2854204806581701 | 2811003801270900 |
| 9 | Duppalavalasa | 2854204806581699 | 2811003801270700 |
| 10 | Etcherla | 2854204806581707 | 2811003801271500 |
| 11 | Ibrahimbad | 2854204806581693 | 2811003801270100 |
| 12 | Jarajam | 2854204806581706 | 2811003801271400 |
| 13 | Jarapinaidupeta | 2854204806581696 | 2811003801270400 |
| 14 | Kaluri Acharyula Agraharam | 2854204806581718 | 2811003801272600 |
| 15 | Kongaram | 2854204806581704 | 2811003801271200 |
| 16 | Koyyam | 2854204806581715 | 2811003801272300 |
| 17 | Kuppili | 2854204806581714 | 2811003801272200 |
| 18 | Kusalapuram (Part) | 2854204806581698 | 2811003801270600 |
| 19 | Maseedagraharam | 2854204806581710 | 2811003801271800 |
| 20 | Muddada | 2854204806581705 | 2811003801271300 |
| 21 | Nandigam | 2854204806581711 | 2811003801271900 |
| 22 | Narayanapuram | 2854204806581691 | 2811003801269900 |
| 23 | Polagraharam | 2854204806581694 | 2811003801270200 |
| 24 | Ponnada | 2854204806581703 | 2811003801271100 |
| 25 | Pudivalasa | 2854204806581697 | 2811003801270500 |
| 26 | Santhaseetharampuram | 2854204806581712 | 2811003801272000 |
| 27 | Shermahammadpuram | 2854204806581692 | 2811003801270000 |
| 28 | Shermahammadpurampeta | 2854204806581700 | 2811003801270800 |
| 29 | Thammunaidupeta | 2854204806581695 | 2811003801270300 |
| 30 | Thotapalem (Part) | 2854204806581702 | 2811003801271000 |
| 31 | Voleti Atchanna Agraharam | 2854204806581717 | 2811003801272500 |

**Census of India 2011- Village Directory
Amenities and Land use (As on 2009)**

Name of District : Srikakulam

Location Code No.: 542

Name of Mandal Parishad : Etcherla

Location Code No.: 0481

| Sl. No. | Name of Village | Location code no. | Total area of the village (in hectares rounded up to one decimal place) | Total population (2011 census) | Number of households (2011 census) | Number of educational amenities available (If not available within the village, the distance range code viz; a for < 5 Kms, b for 5-10 Kms and c for 10+ kms of nearest place where facility is available is given). | | | | | | | | | | |
|---------|-----------------------|-------------------|--|----------------------------------|------------------------------------|--|--------------------|-------------------|----------------------|------------------------------|---|-------------------------|----------------------|---------------------------|------------------|--|
| | | | | | | Pre-Primary school (PP) | Primary school (P) | Middle school (M) | Secondary School (S) | Senior Secondary school (SS) | Degree college of arts science & commerce (ASC) | Engineering college(EC) | Medical college (MC) | Management institute (MI) | Polytechnic (Pt) | |
| 1 | 2 | 3 | 4 | 5 | 6 | 7 | 8 | 9 | 10 | 11 | 12 | 13 | 14 | 15 | 16 | |
| 1772 | Arinam Akkivalasa | 581690 | 546 | 1460 | 343 | a | 2 | 1 | 1 | a | c | a | c | c | c | |
| 1773 | Narayanapuram | 581691 | 56 | 0 | 0 | | | | | | | | | | | |
| 1774 | Shermahammadpuram | 581692 | 1722 | 11756 | 3052 | 1 | 9 | 4 | 3 | a | b | a | b | a | b | |
| 1775 | Ibrahimbada | 581693 | 166 | 1715 | 501 | a | 1 | 1 | 1 | a | a | a | a | a | a | |
| 1776 | Polagraharam | 581694 | 21 | 0 | 0 | | | | | | | | | | | |
| 1777 | Thammunaidupeta | 581695 | 155 | 1319 | 360 | a | 3 | a | a | a | a | a | a | a | a | |
| 1778 | Jarapinaidupeta | 581696 | 137 | 778 | 224 | a | 2 | a | a | a | a | a | a | a | a | |
| 1779 | Pudivalasa | 581697 | 183 | 1453 | 373 | a | 2 | a | a | a | a | a | a | a | a | |
| 1780 | Kusalapuram (Part) | 581698 | 250 | 2560 | 706 | a | 4 | 1 | a | a | a | a | a | a | a | |
| 1781 | Duppalavalasa | 581699 | 284 | 1310 | 210 | a | 2 | 1 | 1 | 1 | a | a | a | a | a | |
| 1782 | Shermahammadpurampeta | 581700 | 59 | 383 | 115 | b | 2 | a | a | b | b | b | b | b | b | |
| 1783 | Domam | 581701 | 117 | 1245 | 319 | b | 2 | 1 | a | b | b | b | b | b | b | |
| 1784 | Thotapalem (Part) | 581702 | 423 | 3024 | 774 | a | 3 | 1 | a | a | a | a | a | a | a | |
| 1785 | Ponnada | 581703 | 1310 | 5443 | 1360 | 1 | 8 | 2 | 2 | b | b | b | b | b | b | |
| 1786 | Kongaram | 581704 | 458 | 3648 | 922 | b | 3 | 1 | a | b | b | b | b | b | b | |
| 1787 | Muddada | 581705 | 1487 | 7014 | 1716 | 1 | 10 | 3 | 3 | c | c | c | c | c | c | |
| 1788 | Jarajam | 581706 | 550 | 2164 | 597 | a | 4 | a | a | a | b | a | b | b | b | |
| 1789 | Etcherla | 581707 | 404 | 4660 | 952 | 1 | 5 | 2 | 2 | 1 | 1 | 1 | b | 1 | b | |
| 1790 | Chinaraopalle | 581708 | 177 | 416 | 108 | a | 1 | a | a | a | c | a | c | a | c | |
| 1791 | Chilakalapalem | 581709 | 406 | 6162 | 1548 | 1 | 4 | 1 | 1 | a | c | c | c | c | c | |
| 1792 | Maseedagraharam | 581710 | 233 | 0 | 0 | | | | | | | | | | | |
| 1793 | Nandigam | 581711 | 82 | 382 | 111 | a | 1 | a | a | a | c | a | c | a | c | |

**Census of India 2011- Village Directory
Amenities and Land use (As on 2009)**

Name of District : Srikakulam

Location Code No.: 542

Name of Mandal Parishad : Etcherla

Location Code No.: 0481

| Number of educational amenities available (If not available within the village, the distance range code viz; a for <5 Kms, b for 5-10 Kms and c for 10+ kms of nearest place where facility is available is given). | | | | Number of Medical Amenities available. (If not available within the village, the distance range code viz; a for < 5 Kms, b for 5-10 Kms and c for 10+ kms of nearest place where facility is available is given). | | | | | | | | | | Name of Village | Sl. No. | |
|---|-----------------------------------|-----------------------------------|------------------|---|-----------------------------|---------------------------------|--|--------------------|--------------------------|------------------------------------|----------------|--------------------------|----------------------------|-----------------|-----------------------|-----------------------------|
| Vocational training school /ITI | Non-formal training centre (NFTC) | Special school for disabled (SSD) | Others (specify) | Community health centre (CHC) | Primary health centre (PHC) | Primary health sub centre (PHS) | Maternity and child welfare centre (MCW) | T. B. clinic (TBC) | Hospital-allopathic (HA) | Hospital-alternative medicine (HO) | Dispensary (D) | Veterinary hospital (VH) | Mobile health clinic (MHC) | | | Family welfare centre (FWC) |
| 17 | 18 | 19 | 20 | 21 | 22 | 23 | 24 | 25 | 26 | 27 | 28 | 29 | 30 | 31 | 2 | 1 |
| a | c | c | | c | b | b | c | c | c | c | c | a | c | c | Arinam Akkivalasa | 1772 |
| | | | | | | | | | | | | | | | Narayanapuram | 1773 |
| a | b | b | | b | b | 2 | b | b | b | b | b | b | c | b | Shermahammadpuram | 1774 |
| a | a | a | | b | b | a | c | c | b | b | b | c | c | b | Ibrahimbada | 1775 |
| | | | | | | | | | | | | | | | Polagraharam | 1776 |
| a | a | a | | a | b | a | a | a | a | a | a | b | c | a | Thammunaidupeta | 1777 |
| a | a | a | | a | b | a | a | a | a | a | a | c | c | a | Jarapinaidupeta | 1778 |
| a | a | a | | a | b | 1 | a | a | a | a | a | c | c | a | Pudivalasa | 1779 |
| a | a | a | | a | b | 1 | a | a | a | a | a | c | c | a | Kusalapuram (Part) | 1780 |
| a | a | a | | a | b | a | a | a | a | a | a | c | c | a | Duppalavalasa | 1781 |
| b | b | b | | b | b | b | b | b | b | b | b | b | c | b | Shermahammadpurampeta | 1782 |
| b | b | b | | b | b | b | b | b | b | b | b | c | c | b | Domam | 1783 |
| a | a | a | | a | b | 1 | a | a | a | a | a | c | c | a | Thotapalem (Part) | 1784 |
| b | b | b | | b | 1 | 1 | b | b | b | b | b | c | b | b | Ponnada | 1785 |
| b | b | b | | b | a | a | b | b | b | b | b | b | c | b | Kongaram | 1786 |
| c | c | c | | c | a | 1 | c | c | c | c | c | b | c | c | Muddada | 1787 |
| b | b | b | | b | a | 1 | b | b | b | b | b | a | c | b | Jarajam | 1788 |
| 1 | b | b | | b | 1 | 1 | b | b | b | b | b | 1 | c | b | Etcherla | 1789 |
| a | c | c | | c | a | a | c | c | c | c | c | a | c | c | Chinaraopalle | 1790 |
| c | c | c | | c | a | 1 | c | c | c | c | c | a | c | c | Chilakalapalem | 1791 |
| | | | | | | | | | | | | | | | Maseedagraharam | 1792 |
| a | c | c | | c | a | a | c | c | c | c | c | a | c | c | Nandigam | 1793 |

**Census of India 2011- Village Directory
Amenities and Land use (As on 2009)**

Name of District : Srikakulam

Location Code No.: 542

Name of Mandal Parishad : Etcherla

Location Code No.: 0481

| Sl. No. | Name of Village | Number of Non-Government Medical Amenities available. | | | | | | | Availability of drinking water - Yes / No | | | | | | | | |
|---------|-----------------------|---|---------------------------------------|--|-------------------------------------|---|---------------|--------|---|---------------------------------------|-----------|------------------------|--------|---------------|--------------------|--------|--|
| | | Charitable non Govt. hospital/Nursing home. | Medical practitioner with MBBS Degree | Medical practitioner with other degree | Medical practitioner with no degree | Traditional practitioner and faith healer | Medicine Shop | Others | Tap water (Treated/Untreated) | Well water (Covered / Uncovered well) | Hand Pump | Tube wells / Bore well | Spring | River / Canal | Tank / Pond / Lake | Others | |
| 1 | 2 | 32 | 33 | 34 | 35 | 36 | 37 | 38 | 39 | 40 | 41 | 42 | 43 | 44 | 45 | 46 | |
| 1772 | Arinam Akkivalasa | 0 | 0 | 0 | 1 | 1 | 0 | 0 | Yes | Yes | Yes | Yes | No | No | No | No | |
| 1773 | Narayanapuram | | | | | | | | | | | | | | | | |
| 1774 | Shermahammadpuram | 0 | 1 | 3 | 2 | 1 | 2 | 0 | Yes | Yes | Yes | Yes | No | Yes | No | No | |
| 1775 | Ibrahimbad | 0 | 0 | 1 | 1 | 0 | 0 | 0 | Yes | Yes | Yes | Yes | No | Yes | Yes | No | |
| 1776 | Polagraharam | | | | | | | | | | | | | | | | |
| 1777 | Thammunaidupeta | 0 | 0 | 0 | 1 | 1 | 0 | 0 | Yes | Yes | Yes | Yes | No | Yes | Yes | No | |
| 1778 | Jarapinaidupeta | 0 | 0 | 0 | 1 | 0 | 0 | 0 | Yes | Yes | Yes | Yes | No | Yes | Yes | No | |
| 1779 | Pudivalasa | 0 | 0 | 0 | 0 | 0 | 0 | 0 | Yes | Yes | Yes | Yes | No | Yes | Yes | No | |
| 1780 | Kusalapuram (Part) | 1 | 2 | 3 | 2 | 1 | 1 | 0 | Yes | Yes | Yes | Yes | No | Yes | Yes | No | |
| 1781 | Duppalavalasa | 0 | 0 | 0 | 1 | 0 | 0 | 0 | Yes | Yes | Yes | Yes | No | Yes | No | No | |
| 1782 | Shermahammadpurampeta | 0 | 0 | 0 | 1 | 0 | 0 | 0 | No | Yes | Yes | Yes | No | No | No | No | |
| 1783 | Domam | 0 | 0 | 0 | 1 | 0 | 0 | 0 | No | Yes | Yes | Yes | No | No | No | No | |
| 1784 | Thotapalem (Part) | 0 | 0 | 1 | 1 | 0 | 0 | 0 | No | Yes | Yes | Yes | No | Yes | No | No | |
| 1785 | Ponnada | 0 | 0 | 1 | 1 | 0 | 0 | 0 | Yes | Yes | Yes | Yes | No | Yes | Yes | No | |
| 1786 | Kongaram | 0 | 0 | 1 | 1 | 0 | 0 | 0 | Yes | Yes | Yes | Yes | No | Yes | Yes | No | |
| 1787 | Muddada | 0 | 1 | 1 | 2 | 1 | 0 | 0 | Yes | Yes | Yes | Yes | No | Yes | Yes | No | |
| 1788 | Jarajam | 0 | 0 | 0 | 1 | 0 | 0 | 0 | No | Yes | Yes | Yes | No | No | Yes | No | |
| 1789 | Etcherla | 1 | 2 | 2 | 2 | 2 | 2 | 0 | Yes | Yes | Yes | Yes | No | No | No | No | |
| 1790 | Chinaraopalle | 0 | 0 | 0 | 0 | 0 | 0 | 0 | No | Yes | Yes | No | No | No | No | No | |
| 1791 | Chilakalapalem | 0 | 1 | 1 | 0 | 0 | 0 | 0 | Yes | Yes | Yes | Yes | No | No | No | No | |
| 1792 | Maseedagraharam | | | | | | | | | | | | | | | | |
| 1793 | Nandigam | 0 | 0 | 0 | 0 | 0 | 0 | 0 | No | Yes | Yes | Yes | No | No | Yes | No | |

**Census of India 2011- Village Directory
Amenities and Land use (As on 2009)**

Name of District : Srikakulam

Location Code No.: 542

Name of Mandal Parishad : Etcherla

Location Code No.: 0481

| Availability of toilet & others Yes / No | | | | Communication and transport facilities (If amenities available code -Yes is given except for Village Pin Code .If not available within the village , the distance range code viz; a for < 5 Kms, b for 5-10 Kms and c for 10+ kms of nearest place where facility is available is given). | | | | | | | | | Name of Village | Sl. No. |
|--|----------------------------------|---|--|---|-----------------------|--------------------------------|------------------|-------------------------|--------------------------|-----------------------|---|-----------------------|-----------------|---------|
| Community toilet including bath. | Community toilet excluding bath. | Rural sanitary mart or sanitary hardware outlet available near the village. | Community bio- gas or recycle of waste for productive use. | Post office(PO) | Sub post office (SPO) | Post & Telegraph office (P&TO) | Village Pin Code | Telephones (Land lines) | Public call office (PCO) | Mobile phone coverage | Internet cafes/ Common service centre (CSC) | | | |
| 47 | 48 | 49 | 50 | 51 | 52 | 53 | 54 | 55 | 56 | 57 | 58 | 2 | 1 | |
| No | No | No | No | a | a | a | 532403 | Yes | Yes | Yes | a | Arinam Akkivalasa | 1772 | |
| | | | | | | | | | | | | Narayanapuram | 1773 | |
| No | Yes | No | No | Yes | Yes | Yes | 532402 | Yes | Yes | Yes | Yes | Shermahammadpuram | 1774 | |
| No | No | No | No | Yes | a | a | 532410 | Yes | Yes | Yes | a | Ibrahimbad | 1775 | |
| | | | | | | | | | | | | Polagraharam | 1776 | |
| No | No | No | No | a | a | a | 532410 | Yes | Yes | Yes | a | Thammunaidupeta | 1777 | |
| No | No | No | No | b | a | b | 532410 | Yes | Yes | Yes | a | Jarapinaidupeta | 1778 | |
| No | No | No | No | b | b | b | 532410 | Yes | Yes | Yes | a | Pudivalasa | 1779 | |
| No | Yes | No | No | b | a | b | 532410 | Yes | Yes | Yes | a | Kusalapuram (Part) | 1780 | |
| No | No | No | No | c | a | b | 532005 | Yes | Yes | Yes | Yes | Duppalavalasa | 1781 | |
| No | No | No | No | b | a | b | 532410 | Yes | Yes | Yes | b | Shermahammadpurampeta | 1782 | |
| No | No | No | No | c | a | b | 532005 | Yes | Yes | Yes | b | Domam | 1783 | |
| No | No | No | No | c | Yes | a | 532005 | Yes | Yes | Yes | a | Thotapalem (Part) | 1784 | |
| No | Yes | No | No | b | Yes | a | 532408 | Yes | Yes | Yes | b | Ponnada | 1785 | |
| No | No | No | No | b | Yes | b | 532408 | Yes | Yes | Yes | b | Kongaram | 1786 | |
| No | Yes | No | No | b | Yes | b | 532005 | Yes | Yes | Yes | b | Muddada | 1787 | |
| No | No | No | No | a | a | a | 532410 | Yes | Yes | Yes | a | Jarajam | 1788 | |
| No | Yes | No | No | Yes | a | Yes | 532410 | Yes | Yes | Yes | Yes | Etcherla | 1789 | |
| No | No | No | No | a | a | a | 532410 | Yes | Yes | Yes | a | Chinaraopalle | 1790 | |
| No | Yes | No | No | a | Yes | a | 532410 | Yes | Yes | Yes | a | Chilakalapalem | 1791 | |
| | | | | | | | | | | | | Maseedagraharam | 1792 | |
| No | No | No | No | a | a | a | 532410 | Yes | Yes | Yes | a | Nandigam | 1793 | |

Census of India 2011- Village Directory
Amenities and Land use (As on 2009)

Name of District : Srikakulam

Location Code No.: 542

Name of Mandal Parishad : Etcherla

Location Code No.: 0481

| Sl. No. | Name of Village | Communication and transport facilities (If amenities available code -Yes is given except for Village Pin Code, If not available within the village, the distance range code viz; a for < 5 Kms, b for 5-10 Kms and c for 10+ kms of nearest place where facility is available is given). | | | | | | | | | |
|---------|-----------------------|--|--------------------------------|------------------|---------------------|----------------|----------|---|-------------------------|--------------------------|--|
| | | Private courier facility | Bus service (Public & Private) | Railway stations | Auto/Modified Autos | Taxis and Vans | Tractors | Cycle-pulled rickshaws(Manual & Machine driven) | Carts driven by animals | Sea /River ferry service | |
| 1 | 2 | 59 | 60 | 61 | 62 | 63 | 64 | 65 | 66 | 67 | |
| 1772 | Arinam Akkivalasa | a | Yes | c | Yes | Yes | Yes | Yes | Yes | Yes | |
| 1773 | Narayanapuram | | | | | | | | | | |
| 1774 | Shermahammadpuram | b | Yes | c | Yes | Yes | Yes | Yes | Yes | Yes | |
| 1775 | Ibrahimbad | b | Yes | c | Yes | a | Yes | Yes | Yes | Yes | |
| 1776 | Polagraharam | | | | | | | | | | |
| 1777 | Thammunaidupeta | b | Yes | b | Yes | Yes | Yes | Yes | Yes | Yes | |
| 1778 | Jarapinaidupeta | b | Yes | c | Yes | a | Yes | Yes | Yes | Yes | |
| 1779 | Pudivalasa | b | Yes | c | Yes | Yes | Yes | Yes | Yes | Yes | |
| 1780 | Kusalapuram (Part) | b | Yes | c | Yes | Yes | Yes | Yes | Yes | Yes | |
| 1781 | Duppalavalasa | b | Yes | b | Yes | a | Yes | Yes | Yes | Yes | |
| 1782 | Shermahammadpurampeta | b | Yes | c | Yes | b | a | | Yes | | |
| 1783 | Domam | b | Yes | c | Yes | a | Yes | | Yes | | |
| 1784 | Thotapalem (Part) | b | Yes | c | Yes | Yes | Yes | Yes | Yes | Yes | |
| 1785 | Ponnada | b | Yes | c | Yes | Yes | Yes | Yes | Yes | Yes | |
| 1786 | Kongaram | b | Yes | c | Yes | Yes | Yes | Yes | Yes | Yes | |
| 1787 | Muddada | b | Yes | c | Yes | Yes | Yes | Yes | Yes | Yes | |
| 1788 | Jarajam | a | Yes | c | Yes | Yes | Yes | Yes | Yes | Yes | |
| 1789 | Etcherla | Yes | Yes | c | Yes | Yes | Yes | Yes | Yes | Yes | |
| 1790 | Chinaraopalle | a | Yes | c | Yes | a | Yes | | Yes | | |
| 1791 | Chilakalapalem | a | Yes | c | Yes | Yes | Yes | Yes | Yes | Yes | |
| 1792 | Maseedagraharam | | | | | | | | | | |
| 1793 | Nandigam | a | Yes | c | Yes | a | Yes | | Yes | | |

**Census of India 2011- Village Directory
Amenities and Land use (As on 2009)**

Name of District : Srikakulam

Location Code No.: 542

Name of Mandal Parishad : Etcherla

Location Code No.: 0481

| Village connected to highways,village roads, banks & credit societies (If amenities available code -Yes is given, If not available within the village , the distance range code viz; a for < 5 Kms, b for 5-10 Kms and c for 10+ kms of nearest place where facility is available is given). | | | | | | | | | | | | Name of Village | Sl. No. |
|--|--------------------------------|--|-----------------------------------|-------------|----------------|----------------------------------|--------------------------------------|----------------|---------------------------------|-----|-------------------------------|-----------------|---------|
| 68 | 69 | 70 | 71 | 72 | 73 | 74 | 75 | 76 | 77 | 78 | 79 | | |
| Connected to national highway(NH) | Connected to state highway(SH) | Connected to major district road (MDR) | Connected to others district road | Pucca roads | Kutchcha roads | Water bounded macadam(WBM) roads | Navigable waterway (river/canal)(NW) | Footpaths (FP) | Commercial & Co-operative Banks | ATM | Agricultural Credit Societies | | |
| Yes | c | c | Yes | Yes | Yes | c | Yes | b | c | a | Arinam Akkivalasa | 1772 | |
| | | | | | | | | | | | Narayanapuram | 1773 | |
| Yes | c | c | Yes | Yes | Yes | Yes | Yes | a | b | Yes | Shermahammadpuram | 1774 | |
| a | c | c | Yes | Yes | Yes | b | Yes | b | b | a | Ibrahimbad | 1775 | |
| | | | | | | | | | | | Polagraharam | 1776 | |
| c | b | c | Yes | Yes | Yes | c | Yes | a | a | a | Thammunaidupeta | 1777 | |
| c | b | c | Yes | Yes | Yes | b | Yes | a | a | b | Jarapinaidupeta | 1778 | |
| a | c | c | Yes | Yes | Yes | c | Yes | a | a | b | Pudivalasa | 1779 | |
| Yes | b | c | Yes | Yes | Yes | Yes | Yes | a | a | b | Kusalapuram (Part) | 1780 | |
| a | c | c | Yes | Yes | Yes | c | Yes | a | b | a | Duppalavalasa | 1781 | |
| a | b | c | Yes | a | Yes | b | Yes | b | b | b | Shermahammadpurampeta | 1782 | |
| a | b | c | Yes | Yes | Yes | c | Yes | b | b | b | Domam | 1783 | |
| a | a | c | Yes | Yes | Yes | Yes | Yes | a | a | a | Thotapalem (Part) | 1784 | |
| b | b | c | Yes | Yes | Yes | Yes | Yes | b | b | Yes | Ponnada | 1785 | |
| b | b | c | Yes | Yes | Yes | Yes | Yes | b | b | b | Kongaram | 1786 | |
| b | b | c | Yes | Yes | Yes | Yes | Yes | b | c | b | Muddada | 1787 | |
| a | a | c | Yes | Yes | Yes | b | Yes | a | b | a | Jarajam | 1788 | |
| Yes | a | c | Yes | Yes | Yes | Yes | Yes | Yes | b | b | Etcherla | 1789 | |
| a | a | c | Yes | b | Yes | b | Yes | a | c | a | Chinaraopalle | 1790 | |
| Yes | Yes | c | Yes | Yes | Yes | Yes | Yes | b | c | a | Chilakalapalem | 1791 | |
| | | | | | | | | | | | Maseedagraharam | 1792 | |
| a | a | c | Yes | b | Yes | b | Yes | b | c | a | Nandigam | 1793 | |

**Census of India 2011- Village Directory
Amenities and Land use (As on 2009)**

Name of District : Srikakulam

Location Code No.: 542

Name of Mandal Parishad : Etcherla

Location Code No.: 0481

| Sl. No. | Name of Village | Availability of miscellaneous facilities (If amenities available code -Yes is given, If not available within the village, the distance range code viz; a for < 5 Kms, b for 5-10 Kms and c for 10+ kms of nearest place where facility is available is given). | | | | | | | | | |
|---------|-----------------------|--|---------------------------------------|-------------------------|-------------|--------------------------------|---|--|------------------------------|--|----------------------------------|
| | | Self-Help Group (SHG) | Public distribution system (PDS) shop | Mandis / Regular market | Weekly Haat | Agricultural marketing society | Integrated Child Development Scheme (Nutritional Centres) | Anganwadi Centre (Nutritional Centres) | Others (Nutritional Centres) | ASHA (Accredited Social Health Activist) | Community centre with/without TV |
| 1 | 2 | 80 | 81 | 82 | 83 | 84 | 85 | 86 | 87 | 88 | 89 |
| 1772 | Arinam Akkivalasa | Yes | Yes | b | c | c | Yes | Yes | Yes | Yes | a |
| 1773 | Narayanapuram | | | | | | | | | | |
| 1774 | Shermahammadpuram | Yes | Yes | Yes | b | b | Yes | Yes | Yes | Yes | Yes |
| 1775 | Ibrahimbada | Yes | Yes | a | a | a | Yes | Yes | Yes | Yes | a |
| 1776 | Polagraharam | | | | | | | | | | |
| 1777 | Thammunaidupeta | Yes | Yes | a | a | a | Yes | Yes | Yes | Yes | a |
| 1778 | Jarapinaidupeta | Yes | Yes | a | a | a | Yes | Yes | Yes | Yes | a |
| 1779 | Pudivalasa | Yes | Yes | a | a | a | Yes | Yes | Yes | Yes | a |
| 1780 | Kusalapuram (Part) | Yes | Yes | Yes | a | a | Yes | Yes | Yes | Yes | a |
| 1781 | Duppalaalasa | Yes | Yes | a | a | a | Yes | Yes | Yes | Yes | a |
| 1782 | Shermahammadpurampeta | Yes | a | a | b | b | Yes | Yes | Yes | Yes | a |
| 1783 | Domam | Yes | Yes | b | b | b | Yes | Yes | Yes | Yes | b |
| 1784 | Thotapalem (Part) | Yes | Yes | a | a | a | Yes | Yes | Yes | Yes | Yes |
| 1785 | Ponnada | Yes | Yes | Yes | b | b | Yes | Yes | Yes | Yes | Yes |
| 1786 | Kongaram | Yes | Yes | a | b | b | Yes | Yes | Yes | Yes | b |
| 1787 | Muddada | Yes | Yes | Yes | c | c | Yes | Yes | Yes | Yes | Yes |
| 1788 | Jarajam | Yes | Yes | a | a | a | Yes | Yes | Yes | Yes | Yes |
| 1789 | Etcherla | Yes | Yes | Yes | b | Yes | Yes | Yes | Yes | Yes | Yes |
| 1790 | Chinaraopalle | Yes | Yes | a | a | a | Yes | Yes | Yes | Yes | a |
| 1791 | Chilakalapalem | Yes | Yes | b | a | a | Yes | Yes | Yes | Yes | Yes |
| 1792 | Maseedagraharam | | | | | | | | | | |
| 1793 | Nandigam | Yes | a | a | a | a | Yes | Yes | Yes | Yes | a |

**Census of India 2011- Village Directory
Amenities and Land use (As on 2009)**

Name of District : Srikakulam

Location Code No.: 542

Name of Mandal Parishad : Etcherla

Location Code No.: 0481

| Availability of miscellaneous facilities (If amenities available code -Yes is given, If not available within the village, the distance range code viz; a for < 5 Kms, b for 5-10 Kms and c for 10+ kms of nearest place where facility is available is given). | | | | | | | | Availability of electricity (Yes/No) | | | | Nearest Town | | Name of Village | Sl. No. |
|--|---------------------------------|---------------------|----------------|---------------------|------------------|--------------------------|-----------------------------------|--------------------------------------|---|--------------------------------------|--------------------------------|--------------|---|-----------------------|---------|
| Sports Field, | Sports Club / Recreation Centre | Cinema / Video Hall | Public Library | Public Reading Room | Newspaper Supply | Assembly Polling station | Birth & Death Registration Office | Power Supply for Domestic Use (ED) | Power Supply for Agricultural Use (EAG) | Power Supply for Commercial Use (EC) | Power Supply for All Uses (EA) | Name | Distance range code i.e. a for <5 Kms, b for 5-10 Kms and c for 10+ kms | | |
| 90 | 91 | 92 | 93 | 94 | 95 | 96 | 97 | 98 | 99 | 100 | 101 | 102 | 103 | 2 | 1 |
| a | c | c | c | c | Yes | Yes | Yes | Yes | Yes | Yes | Yes | Srikakulam | c | Arinam Akkivalasa | 1772 |
| | | | | | | | | | | | | Srikakulam | b | Narayanapuram | 1773 |
| Yes | b | b | a | a | Yes | Yes | Yes | Yes | Yes | Yes | Yes | Srikakulam | b | Shermahammadpuram | 1774 |
| a | c | c | a | a | Yes | Yes | Yes | Yes | Yes | No | No | Srikakulam | b | Ibrahimbad | 1775 |
| | | | | | | | | | | | | Srikakulam | a | Polagraharam | 1776 |
| a | a | a | a | a | Yes | Yes | Yes | Yes | Yes | Yes | Yes | Srikakulam | a | Thammunaidupeta | 1777 |
| a | a | a | a | a | Yes | Yes | Yes | Yes | Yes | Yes | Yes | Srikakulam | a | Jarapinaidupeta | 1778 |
| a | a | a | a | a | Yes | Yes | Yes | Yes | Yes | Yes | Yes | Srikakulam | a | Pudivalasa | 1779 |
| a | a | a | a | a | Yes | Yes | Yes | Yes | Yes | Yes | Yes | Srikakulam | a | Kusalapuram (Part) | 1780 |
| Yes | a | a | a | a | Yes | Yes | Yes | Yes | Yes | Yes | Yes | Srikakulam | a | Duppalavalasa | 1781 |
| b | b | b | b | b | Yes | Yes | Yes | Yes | Yes | Yes | Yes | Srikakulam | b | Shermahammadpurampeta | 1782 |
| b | b | b | b | b | Yes | Yes | Yes | Yes | Yes | Yes | Yes | Srikakulam | b | Domam | 1783 |
| a | a | a | a | a | Yes | Yes | Yes | Yes | Yes | Yes | Yes | Srikakulam | a | Thotapalem (Part) | 1784 |
| b | b | b | b | b | Yes | Yes | Yes | Yes | Yes | Yes | Yes | Srikakulam | b | Ponnada | 1785 |
| a | b | b | b | b | Yes | Yes | Yes | Yes | Yes | Yes | Yes | Srikakulam | b | Kongaram | 1786 |
| Yes | c | c | c | c | Yes | Yes | Yes | Yes | Yes | Yes | Yes | Srikakulam | c | Muddada | 1787 |
| a | b | b | a | a | Yes | Yes | Yes | Yes | Yes | Yes | Yes | Srikakulam | b | Jarajam | 1788 |
| Yes | b | b | Yes | Yes | Yes | Yes | Yes | Yes | Yes | Yes | Yes | Srikakulam | b | Etcherla | 1789 |
| a | c | c | a | a | Yes | Yes | Yes | Yes | Yes | Yes | Yes | Srikakulam | c | Chinaraopalle | 1790 |
| Yes | c | c | a | Yes | Yes | Yes | Yes | Yes | Yes | Yes | Yes | Srikakulam | c | Chilakalapalem | 1791 |
| | | | | | | | | | | | | Srikakulam | c | Maseedagraharam | 1792 |
| a | c | c | a | a | Yes | a | Yes | Yes | Yes | Yes | Yes | Srikakulam | c | Nandigam | 1793 |

**Census of India 2011- Village Directory
Amenities and Land use (As on 2009)**

Name of District : Srikakulam

Location Code No.: 542

Name of Mandal Parishad : Etcherla

Location Code No.: 0481

| Sl. No. | Name of Village | Land Use | | | | | | | | | | |
|---------|-----------------------|---|----------------------------------|-------------------------------|--|--|-----------------------|---|-----------------|---------------|---------------------------|------------------------------|
| | | Area under different types of land use (in hectares rounded up to one decimal place) | | | | | | | | | | |
| 1 | 2 | 104 | 105 | 106 | 107 | 108 | 109 | 110 | 111 | 112 | 113 | 114 |
| | | Forests | Area under Non-agricultural Uses | Barren and Un-cultivable land | Permanent Pastures and Other Grazing Lands | Land Under Miscellaneous Tree Crops etc. | Culturable Waste Land | Fallow lands other than current fallows | Current Fallows | Net Area Sown | Total Irrigated Land Area | Total Un-irrigated Land Area |
| 1772 | Arinam Akkivalasa | 0 | 88.1 | 0 | 0 | 0 | 2 | 0 | 0 | 455.9 | 40.9 | 415 |
| 1773 | Narayanapuram | 0 | 0 | 11 | 0 | 0 | 0 | 0 | 0 | 45 | 0 | 45 |
| 1774 | Shermahammadpuram | 0 | 88 | 0 | 0 | 0 | 28 | 0 | 85 | 1521 | 387 | 1219 |
| 1775 | Ibrahimbada | 0 | 4 | 0 | 0 | 0 | 12 | 0 | 0 | 150 | 125 | 25 |
| 1776 | Polagraharam | 0 | 0 | 0 | 3 | 0 | 0 | 0 | 0 | 18 | 18 | 0 |
| 1777 | Thammunaidupeta | 0 | 7 | 0 | 0 | 21 | 0 | 0 | 0 | 127 | 70 | 57 |
| 1778 | Jarapinaidupeta | 0 | 4 | 0 | 20 | 0 | 0 | 0 | 0 | 113 | 66 | 47 |
| 1779 | Pudivalasa | 0 | 4.7 | 0 | 0 | 0 | 20.5 | 0 | 0 | 157.8 | 156 | 1.8 |
| 1780 | Kusalapuram (Part) | 0 | 15 | 12 | 24.5 | 0 | 58.8 | 0 | 0 | 139.7 | 133.6 | 6.1 |
| 1781 | Duppalavalasa | 0 | 2.4 | 5.6 | 0 | 0 | 6 | 0 | 0 | 270 | 139 | 131 |
| 1782 | Shermahammadpurampeta | 0 | 6.4 | 0 | 4.3 | 0 | 7 | 0 | 10 | 31.3 | 0 | 41.3 |
| 1783 | Domam | 0 | 3 | 0 | 2 | 0 | 0 | 0 | 0 | 112 | 22 | 90 |
| 1784 | Thotapalem (Part) | 0 | 12 | 14 | 0 | 0 | 0 | 0 | 0 | 397 | 112 | 285 |
| 1785 | Ponnada | 0 | 22 | 202 | 0 | 0 | 0 | 0 | 0 | 1086 | 318 | 768 |
| 1786 | Kongaram | 0 | 121 | 0 | 0 | 0 | 0 | 0 | 27 | 310 | 265 | 72 |
| 1787 | Muddada | 0 | 96 | 0 | 0 | 0 | 86 | 236 | 0 | 1069 | 221 | 1084 |
| 1788 | Jarajam | 0 | 6 | 0 | 0 | 0 | 0 | 0 | 100 | 444 | 69 | 475 |
| 1789 | Etcherla | 0 | 67.9 | 0 | 0 | 0 | 3.3 | 0 | 86.8 | 246 | 85.6 | 247.2 |
| 1790 | Chinaraopalle | 0 | 41.6 | 0 | 0 | 0 | 5.1 | 0 | 31 | 99.3 | 22.3 | 108 |
| 1791 | Chilakalapalem | 0 | 87.2 | 0 | 0 | 0 | 0 | 0 | 80 | 238.8 | 69.5 | 249.3 |
| 1792 | Maseedagraharam | 0 | 49 | 0 | 0 | 0 | 0 | 0 | 45 | 139 | 0 | 184 |
| 1793 | Nandigam | 0 | 15.8 | 0 | 0 | 0 | 44.5 | 0 | 0 | 21.7 | 8.4 | 13.3 |

**Census of India 2011- Village Directory
Amenities and Land use (As on 2009)**

Name of District : Srikakulam

Location Code No.: 542

Name of Mandal Parishad : Etcherla

Location Code No.: 0481

| Land Use | | | | | Name of three most important commodities manufactured | Name of Village | Sl. No. | | |
|--|------------------------|------------------|-----------------|-----------|---|-----------------|---------|-----------------------|------|
| Area irrigated by source (in hectare). | | | | | | | | | |
| Canals (C) | Wells/Tube-wells(W/TW) | Tanks/Lakes(T/L) | Water Falls(WF) | Others(O) | First | Second | Third | 2 | 1 |
| 115 | 116 | 117 | 118 | 119 | 120 | 121 | 122 | | |
| 0 | 4.5 | 36.4 | 0 | 0 | Chemical Products | | | Arinam Akkivalasa | 1772 |
| 0 | 0 | 0 | 0 | 0 | | | | Narayanapuram | 1773 |
| 64.7 | 123.6 | 198.7 | 0 | 0 | | | | Shermahammadpuram | 1774 |
| 113 | 12 | 0 | 0 | 0 | | | | Ibrahimbad | 1775 |
| 18 | 0 | 0 | 0 | 0 | | | | Polagraharam | 1776 |
| 70 | 0 | 0 | 0 | 0 | | | | Thammunaidupeta | 1777 |
| 66 | 0 | 0 | 0 | 0 | | | | Jarapinaidupeta | 1778 |
| 142 | 14 | 0 | 0 | 0 | | | | Pudivalasa | 1779 |
| 121 | 12.6 | 0 | 0 | 0 | | | | Kusalapuram (Part) | 1780 |
| 139 | 0 | 0 | 0 | 0 | | | | Duppalavalasa | 1781 |
| 0 | 0 | 0 | 0 | 0 | | | | Shermahammadpurampeta | 1782 |
| 0 | 0 | 22 | 0 | 0 | | | | Domam | 1783 |
| 99 | 0 | 13 | 0 | 0 | Chemical Products | | | Thotapalem (Part) | 1784 |
| 318 | 0 | 0 | 0 | 0 | Chemical Products | | | Ponnada | 1785 |
| 0 | 265 | 0 | 0 | 0 | | | | Kongaram | 1786 |
| 221 | 0 | 0 | 0 | 0 | | | | Muddada | 1787 |
| 0 | 0 | 69 | 0 | 0 | | | | Jarajam | 1788 |
| 0 | 0 | 85.6 | 0 | 0 | | | | Etcherla | 1789 |
| 0 | 0 | 22.3 | 0 | 0 | | | | Chinaraopalle | 1790 |
| 0 | 0 | 69.5 | 0 | 0 | | | | Chilakalapalem | 1791 |
| 0 | 0 | 0 | 0 | 0 | | | | Maseedagraharam | 1792 |
| 0 | 0 | 8.4 | 0 | 0 | | | | Nandigam | 1793 |

**Census of India 2011- Village Directory
Amenities and Land use (As on 2009)**

Name of District : Srikakulam

Location Code No.: 542

Name of Mandal Parishad : Etcherla

Location Code No.: 0481

| Sl. No. | Name of Village | Location code no. | Total area of the village (in hectares rounded up to one decimal place) | Total population (2011 census) | Number of households (2011 census) | Number of educational amenities available (If not available within the village, the distance range code viz; a for < 5 Kms, b for 5-10 Kms and c for 10+ kms of nearest place where facility is available is given). | | | | | | | | | | |
|--------------|----------------------------|-------------------|--|----------------------------------|------------------------------------|--|--------------------|-------------------|----------------------|------------------------------|---|-------------------------|----------------------|---------------------------|------------------|--|
| | | | | | | Pre-Primary school (PP) | Primary school (P) | Middle school (M) | Secondary School (S) | Senior Secondary school (SS) | Degree college of arts science & commerce (ASC) | Engineering college(EC) | Medical college (MC) | Management institute (MI) | Polytechnic (Pt) | |
| 1 | 2 | 3 | 4 | 5 | 6 | 7 | 8 | 9 | 10 | 11 | 12 | 13 | 14 | 15 | 16 | |
| 1794 | Santhaseethampuram | 581712 | 654 | 1946 | 521 | b | 2 | 1 | b | b | c | b | c | b | c | |
| 1795 | Ajjaram | 581713 | 452 | 2759 | 703 | c | 3 | b | b | b | c | b | c | b | c | |
| 1796 | Kuppili | 581714 | 1480 | 6180 | 1285 | 1 | 3 | 1 | 1 | b | c | c | c | c | c | |
| 1797 | Koyyam | 581715 | 1229 | 5538 | 1400 | c | 8 | 1 | 1 | 1 | c | c | c | c | c | |
| 1798 | Bhagiradhipuram | 581716 | 227 | 1142 | 291 | c | 2 | a | a | a | c | c | c | c | c | |
| 1799 | Voleti Atchanna Agraharam | 581717 | 234 | 456 | 116 | c | 1 | a | a | b | c | c | c | c | c | |
| 1800 | Kaluri Acharyula Agraharam | 581718 | 54 | 0 | 0 | | | | | | | | | | | |
| 1801 | Dharmavaram | 581719 | 2060 | 7906 | 1944 | c | 10 | 2 | 1 | b | c | c | c | c | c | |
| 1802 | Bontalakoduru | 581720 | 602 | 2451 | 669 | c | 4 | 1 | 1 | c | c | c | c | c | c | |
| Total | | | 16218 | 85270 | 21220 | 6 | 101 | 25 | 18 | 3 | 1 | 1 | 0 | 1 | 0 | |
| Total | | | 499489 | 2266411 | 572382 | 152 | 3250 | 1023 | 460 | 71 | 23 | 4 | 1 | 4 | 1 | |

**Census of India 2011- Village Directory
Amenities and Land use (As on 2009)**

Name of District : Srikakulam

Location Code No.: 542

Name of Mandal Parishad : Etcherla

Location Code No.: 0481

| Number of educational amenities available (If not available within the village, the distance range code viz; a for <5 Kms, b for 5-10 Kms and c for 10+ kms of nearest place where facility is available is given). | | | | Number of Medical Amenities available. (If not available within the village, the distance range code viz; a for < 5 Kms, b for 5-10 Kms and c for 10+ kms of nearest place where facility is available is given). | | | | | | | | | | Name of Village | Sl. No. | |
|---|-----------------------------------|-----------------------------------|------------------|---|-----------------------------|---------------------------------|--|--------------------|--------------------------|------------------------------------|----------------|--------------------------|----------------------------|-----------------|----------------------------|-----------------------------|
| Vocational training school /ITI | Non-formal training centre (NFTC) | Special school for disabled (SSD) | Others (specify) | Community health centre (CHC) | Primary health centre (PHC) | Primary health sub centre (PHS) | Maternity and child welfare centre (MCW) | T. B. clinic (TBC) | Hospital-allopathic (HA) | Hospital-alternative medicine (HO) | Dispensary (D) | Veterinary hospital (VH) | Mobile health clinic (MHC) | | | Family welfare centre (FWC) |
| 17 | 18 | 19 | 20 | 21 | 22 | 23 | 24 | 25 | 26 | 27 | 28 | 29 | 30 | 31 | 2 | 1 |
| b | c | c | | c | b | a | c | c | c | c | c | b | c | c | Santhaseethampuram | 1794 |
| c | c | c | | c | b | a | c | c | c | c | c | b | b | c | Ajjaram | 1795 |
| c | c | c | | c | c | 1 | c | c | c | c | c | c | c | c | Kuppili | 1796 |
| c | c | c | | c | c | 1 | c | c | c | c | c | c | c | c | Koyyam | 1797 |
| c | c | c | | c | c | 1 | c | c | c | c | c | c | c | c | Bhagiradhipuram | 1798 |
| c | c | c | | c | c | b | c | c | c | c | c | c | c | c | Voleti Atchanna Agraharam | 1799 |
| | | | | | | | | | | | | | | | Kaluri Acharyula Agraharam | 1800 |
| c | c | c | | c | b | 1 | c | c | c | c | c | c | c | c | Dharmavaram | 1801 |
| c | c | c | | c | c | 1 | c | c | c | c | c | c | c | c | Bontalakoduru | 1802 |
| 1 | 0 | 0 | 0 | 0 | 2 | 15 | 0 | 0 | 0 | 0 | 0 | 1 | 0 | 0 | | |
| 7 | 13 | 0 | 0 | 1 | 74 | 428 | 0 | 0 | 4 | 0 | 16 | 128 | 685 | 0 | | |

**Census of India 2011- Village Directory
Amenities and Land use (As on 2009)**

Name of District : Srikakulam

Location Code No.: 542

Name of Mandal Parishad : Etcherla

Location Code No.: 0481

| Sl. No. | Name of Village | Number of Non-Government Medical Amenities available. | | | | | | | Availability of drinking water - Yes / No | | | | | | | | |
|--------------|----------------------------|---|---------------------------------------|--|-------------------------------------|---|---------------|----------|---|---------------------------------------|-------------|------------------------|----------|---------------|--------------------|-----------|--|
| | | Charitable non Govt. hospital/Nursing home. | Medical practitioner with MBBS Degree | Medical practitioner with other degree | Medical practitioner with no degree | Traditional practitioner and faith healer | Medicine Shop | Others | Tap water (Treated/Untreated) | Well water (Covered / Uncovered well) | Hand Pump | Tube wells / Bore well | Spring | River / Canal | Tank / Pond / Lake | Others | |
| 1 | 2 | 32 | 33 | 34 | 35 | 36 | 37 | 38 | 39 | 40 | 41 | 42 | 43 | 44 | 45 | 46 | |
| 1794 | Santhaseethampuram | 0 | 0 | 1 | 1 | 0 | 0 | 0 | Yes | Yes | Yes | Yes | No | No | Yes | No | |
| 1795 | Ajjaram | 0 | 0 | 1 | 1 | 0 | 0 | 0 | Yes | Yes | Yes | Yes | No | No | No | No | |
| 1796 | Kuppili | 0 | 0 | 0 | 2 | 2 | 0 | 0 | Yes | Yes | Yes | Yes | No | No | No | No | |
| 1797 | Koyyam | 0 | 0 | 1 | 1 | 0 | 0 | 0 | Yes | Yes | Yes | Yes | No | No | No | No | |
| 1798 | Bhagiradhipuram | 0 | 0 | 1 | 1 | 1 | 0 | 0 | Yes | Yes | Yes | Yes | No | No | Yes | No | |
| 1799 | Voleti Atchanna Agraharam | 0 | 0 | 0 | 1 | 1 | 0 | 0 | No | Yes | Yes | Yes | No | No | Yes | No | |
| 1800 | Kaluri Acharyula Agraharam | | | | | | | | | | | | | | | | |
| 1801 | Dharmavaram | 0 | 0 | 1 | 1 | 0 | 0 | 0 | Yes | Yes | Yes | Yes | No | No | Yes | No | |
| 1802 | Bontalakoduru | 0 | 1 | 1 | 0 | 0 | 0 | 0 | Yes | Yes | Yes | Yes | No | No | No | No | |
| Total | | 2 | 8 | 20 | 27 | 11 | 5 | 0 | 20 | 27 | 27 | 26 | 0 | 11 | 14 | 0 | |
| Total | | 19 | 67 | 212 | 962 | 101 | 261 | 4 | 622 | 1613 | 1590 | 540 | 9 | 290 | 594 | 34 | |

**Census of India 2011- Village Directory
Amenities and Land use (As on 2009)**

Name of District : Srikakulam

Location Code No.: 542

Name of Mandal Parishad : Etcherla

Location Code No.: 0481

| Availability of toilet & others Yes / No | | | | Communication and transport facilities (If amenities available code -Yes is given except for Village Pin Code .If not available within the village , the distance range code viz; a for < 5 Kms, b for 5-10 Kms and c for 10+ kms of nearest place where facility is available is given). | | | | | | | | Name of Village | Sl. No. |
|--|----------------------------------|---|--|---|-----------------------|--------------------------------|------------------|-------------------------|--------------------------|-----------------------|---|----------------------------|---------|
| Community toilet including bath. | Community toilet excluding bath. | Rural sanitary mart or sanitary hardware outlet available near the village. | Community bio- gas or recycle of waste for productive use. | Post office(PO) | Sub post office (SPO) | Post & Telegraph office (P&TO) | Village Pin Code | Telephones (Land lines) | Public call office (PCO) | Mobile phone coverage | Internet cafes/ Common service centre (CSC) | | |
| 47 | 48 | 49 | 50 | 51 | 52 | 53 | 54 | 55 | 56 | 57 | 58 | 2 | 1 |
| No | No | No | No | a | Yes | b | 532403 | Yes | Yes | Yes | Yes | Santhaseetharampuram | 1794 |
| No | No | No | No | Yes | a | b | 532403 | Yes | Yes | Yes | a | Ajjaram | 1795 |
| No | Yes | No | No | Yes | Yes | c | 532403 | Yes | Yes | Yes | b | Kuppili | 1796 |
| No | Yes | No | No | a | Yes | c | 532408 | Yes | Yes | Yes | b | Koyyam | 1797 |
| No | No | No | No | a | a | b | 532408 | Yes | Yes | Yes | b | Bhagiradhipuram | 1798 |
| No | No | No | No | b | b | b | 532168 | Yes | Yes | Yes | c | Voleti Atchanna Agraharam | 1799 |
| | | | | | | | | | | | | Kaluri Acharyula Agraharam | 1800 |
| No | Yes | No | No | Yes | a | b | 532408 | Yes | Yes | Yes | c | Dharmavaram | 1801 |
| No | No | No | No | Yes | b | b | 532408 | Yes | Yes | Yes | c | Bontalakoduru | 1802 |
| 0 | 9 | 0 | 0 | 7 | 9 | 2 | 27 | 27 | 27 | 27 | 4 | | |
| 7 | 98 | 13 | 9 | 160 | 393 | 26 | | 1412 | 1416 | 1701 | 51 | | |

**Census of India 2011- Village Directory
Amenities and Land use (As on 2009)**

Name of District : Srikakulam

Location Code No.: 542

Name of Mandal Parishad : Etcherla

Location Code No.: 0481

| Sl. No. | Name of Village | Communication and transport facilities (If amenities available code -Yes is given except for Village Pin Code, If not available within the village, the distance range code viz; a for < 5 Kms, b for 5-10 Kms and c for 10+ kms of nearest place where facility is available is given). | | | | | | | | | |
|--------------|----------------------------|--|--------------------------------|------------------|---------------------|----------------|------------|---|-------------------------|--------------------------|--|
| | | Private courier facility | Bus service (Public & Private) | Railway stations | Auto/Modified Autos | Taxis and Vans | Tractors | Cycle-pulled rickshaws(Manual & Machine driven) | Carts driven by animals | Sea /River ferry service | |
| 1 | 2 | 59 | 60 | 61 | 62 | 63 | 64 | 65 | 66 | 67 | |
| 1794 | Santhaseethampuram | b | Yes | c | a | Yes | Yes | Yes | Yes | | |
| 1795 | Ajjaram | b | Yes | c | Yes | Yes | Yes | Yes | Yes | | |
| 1796 | Kuppili | c | Yes | c | Yes | Yes | Yes | Yes | Yes | | |
| 1797 | Koyyam | c | Yes | c | Yes | Yes | Yes | Yes | Yes | | |
| 1798 | Bhagiradhipuram | c | Yes | c | Yes | Yes | Yes | Yes | Yes | | |
| 1799 | Voleti Atchanna Agraharam | c | Yes | c | Yes | Yes | a | | Yes | | |
| 1800 | Kaluri Acharyula Agraharam | | | | | | | | | | |
| 1801 | Dharmavaram | c | Yes | c | Yes | Yes | Yes | Yes | Yes | | |
| 1802 | Bontalakoduru | c | Yes | c | Yes | Yes | Yes | Yes | Yes | | |
| Total | | 1 | 27 | 0 | 26 | 20 | 25 | 22 | 27 | 0 | |
| Total | | 19 | 966 | 15 | 985 | 293 | 860 | 293 | 1138 | 0 | |

**Census of India 2011- Village Directory
Amenities and Land use (As on 2009)**

Name of District : Srikakulam

Location Code No.: 542

Name of Mandal Parishad : Etcherla

Location Code No.: 0481

| Village connected to highways,village roads, banks & credit societies (If amenities available code -Yes is given, If not available within the village , the distance range code viz; a for < 5 Kms, b for 5-10 Kms and c for 10+ kms of nearest place where facility is available is given). | | | | | | | | | | | | Name of Village | Sl. No. |
|--|--------------------------------|--|-----------------------------------|-------------|----------------|----------------------------------|--------------------------------------|----------------|---------------------------------|-----------|-------------------------------|----------------------------|---------|
| Connected to national highway(NH) | Connected to state highway(SH) | Connected to major district road (MDR) | Connected to others district road | Pucca roads | Kutchcha roads | Water bounded macadam(WBM) roads | Navigable waterway (river/canal)(NW) | Footpaths (FP) | Commercial & Co-operative Banks | ATM | Agricultural Credit Societies | | |
| 68 | 69 | 70 | 71 | 72 | 73 | 74 | 75 | 76 | 77 | 78 | 79 | 2 | 1 |
| b | b | c | Yes | Yes | Yes | c | Yes | b | c | c | | Santhaseetharampuram | 1794 |
| b | b | c | Yes | Yes | Yes | Yes | Yes | a | c | b | | Ajjaram | 1795 |
| c | c | c | Yes | Yes | Yes | Yes | Yes | b | c | b | | Kuppili | 1796 |
| c | c | c | Yes | Yes | Yes | Yes | Yes | a | c | Yes | | Koyyam | 1797 |
| c | c | c | Yes | Yes | Yes | c | Yes | b | c | a | | Bhagiradhipuram | 1798 |
| c | c | c | Yes | b | Yes | b | Yes | a | c | b | | Voleti Atchanna Agraharam | 1799 |
| | | | | | | | | | | | | Kaluri Acharyula Agraharam | 1800 |
| c | c | c | Yes | Yes | Yes | Yes | Yes | Yes | c | b | | Dharmavaram | 1801 |
| c | c | c | Yes | Yes | Yes | b | Yes | b | c | c | | Bontalakoduru | 1802 |
| 5 | 1 | 0 | 27 | 23 | 27 | 12 | 0 | 27 | 2 | 0 | 3 | | |
| 80 | 58 | 205 | 1701 | 1208 | 1701 | 218 | 0 | 1701 | 91 | 17 | 75 | | |

**Census of India 2011- Village Directory
Amenities and Land use (As on 2009)**

Name of District : Srikakulam

Location Code No.: 542

Name of Mandal Parishad : Etcherla

Location Code No.: 0481

| Sl. No. | Name of Village | Availability of miscellaneous facilities (If amenities available code -Yes is given, If not available within the village, the distance range code viz; a for < 5 Kms, b for 5-10 Kms and c for 10+ kms of nearest place where facility is available is given). | | | | | | | | | |
|--------------|----------------------------|--|---------------------------------------|-------------------------|-------------|--------------------------------|---|--|------------------------------|--|----------------------------------|
| | | Self-Help Group (SHG) | Public distribution system (PDS) shop | Mandis / Regular market | Weekly Haat | Agricultural marketing society | Integrated Child Development Scheme (Nutritional Centres) | Anganwadi Centre (Nutritional Centres) | Others (Nutritional Centres) | ASHA (Accredited Social Health Activist) | Community centre with/without TV |
| 1 | 2 | 80 | 81 | 82 | 83 | 84 | 85 | 86 | 87 | 88 | 89 |
| 1794 | Santhaseethampuram | Yes | Yes | b | b | b | Yes | Yes | Yes | Yes | Yes |
| 1795 | Ajjaram | Yes | Yes | a | b | b | Yes | Yes | Yes | Yes | Yes |
| 1796 | Kuppili | Yes | Yes | Yes | c | c | Yes | Yes | Yes | Yes | Yes |
| 1797 | Koyyam | Yes | Yes | Yes | c | c | Yes | Yes | Yes | Yes | Yes |
| 1798 | Bhagiradhipuram | Yes | Yes | a | a | a | Yes | Yes | Yes | Yes | Yes |
| 1799 | Voleti Atchanna Agraharam | Yes | a | b | b | b | Yes | Yes | Yes | Yes | Yes |
| 1800 | Kaluri Acharyula Agraharam | | | | | | | | | | |
| 1801 | Dharmavaram | Yes | Yes | Yes | b | c | Yes | Yes | Yes | Yes | Yes |
| 1802 | Bontalakoduru | Yes | Yes | b | b | b | Yes | Yes | Yes | Yes | Yes |
| Total | | 27 | 24 | 8 | 0 | 1 | 27 | 27 | 27 | 27 | 15 |
| Total | | 1667 | 1299 | 282 | 140 | 13 | 1026 | 1495 | 1701 | 1292 | 172 |

**Census of India 2011- Village Directory
Amenities and Land use (As on 2009)**

Name of District : Srikakulam

Location Code No.: 542

Name of Mandal Parishad : Etcherla

Location Code No.: 0481

| Availability of miscellaneous facilities (If amenities available code -Yes is given, If not available within the village, the distance range code viz; a for < 5 Kms, b for 5-10 Kms and c for 10+ kms of nearest place where facility is available is given). | | | | | | | | Availability of electricity (Yes/No) | | | | Nearest Town | | Name of Village | Sl. No. |
|--|---------------------------------|---------------------|----------------|---------------------|------------------|--------------------------|-----------------------------------|--------------------------------------|---|--------------------------------------|--------------------------------|--------------|---|----------------------------|---------|
| Sports Field, | Sports Club / Recreation Centre | Cinema / Video Hall | Public Library | Public Reading Room | Newspaper Supply | Assembly Polling station | Birth & Death Registration Office | Power Supply for Domestic Use (ED) | Power Supply for Agricultural Use (EAG) | Power Supply for Commercial Use (EC) | Power Supply for All Uses (EA) | Name | Distance range code i.e. a for <5 Kms, b for 5-10 Kms and c for 10+ kms | | |
| 90 | 91 | 92 | 93 | 94 | 95 | 96 | 97 | 98 | 99 | 100 | 101 | 102 | 103 | 2 | 1 |
| b | c | c | b | b | Yes | Yes | Yes | Yes | Yes | Yes | Yes | Srikakulam | c | Santhaseethampuram | 1794 |
| a | c | c | b | b | Yes | Yes | Yes | Yes | Yes | Yes | Yes | Srikakulam | c | Ajjaram | 1795 |
| Yes | c | c | c | Yes | Yes | Yes | Yes | Yes | Yes | Yes | Yes | Srikakulam | c | Kuppili | 1796 |
| a | c | c | c | Yes | Yes | Yes | Yes | Yes | Yes | Yes | Yes | Srikakulam | c | Koyyam | 1797 |
| a | c | c | c | Yes | Yes | Yes | Yes | Yes | Yes | Yes | Yes | Srikakulam | c | Bhagiradhipuram | 1798 |
| b | c | c | b | b | Yes | Yes | Yes | Yes | Yes | Yes | Yes | Srikakulam | c | Voleti Atchanna Agraharam | 1799 |
| | | | | | | | | | | | | Srikakulam | c | Kaluri Acharyula Agraharam | 1800 |
| b | c | c | Yes | Yes | Yes | Yes | Yes | Yes | Yes | Yes | Yes | Srikakulam | c | Dharmavaram | 1801 |
| b | c | c | b | Yes | Yes | Yes | Yes | Yes | Yes | Yes | Yes | Srikakulam | c | Bontalakoduru | 1802 |
| 6 | 0 | 0 | 2 | 7 | 27 | 26 | 27 | 27 | 27 | 26 | 26 | | 0 | | |
| 133 | 0 | 20 | 43 | 72 | 1683 | 1558 | 1566 | 1701 | 1659 | 1530 | 1526 | | 0 | | |

**Census of India 2011- Village Directory
Amenities and Land use (As on 2009)**

Name of District : Srikakulam

Location Code No.: 542

Name of Mandal Parishad : Etcherla

Location Code No.: 0481

| Sl. No. | Name of Village | Land Use | | | | | | | | | | |
|--------------|----------------------------|---|----------------------------------|-------------------------------|--|--|-----------------------|---|-----------------|-----------------|---------------------------|------------------------------|
| | | Area under different types of land use (in hectares rounded up to one decimal place) | | | | | | | | | | |
| 1 | 2 | 104 | 105 | 106 | 107 | 108 | 109 | 110 | 111 | 112 | 113 | 114 |
| | | Forests | Area under Non-agricultural Uses | Barren and Un-cultivable land | Permanent Pastures and Other Grazing Lands | Land Under Miscellaneous Tree Crops etc. | Culturable Waste Land | Fallow lands other than current fallows | Current Fallows | Net Area Sown | Total Irrigated Land Area | Total Un-irrigated Land Area |
| 1794 | Santhaseethampuram | 0 | 218.3 | 0 | 0 | 0 | 103.7 | 0 | 0 | 332 | 47.2 | 284.8 |
| 1795 | Ajjaram | 0 | 63.3 | 0 | 0 | 0 | 16 | 0 | 0 | 372.7 | 52.4 | 320.3 |
| 1796 | Kuppili | 0 | 15 | 90 | 0 | 0 | 330 | 0 | 0 | 1045 | 220 | 825 |
| 1797 | Koyyam | 0 | 343.2 | 0 | 0 | 0 | 20.8 | 0 | 0 | 865 | 44.9 | 820.1 |
| 1798 | Bhagiradhipuram | 0 | 35.3 | 0 | 0 | 0 | 29.5 | 0 | 0 | 162.2 | 44.9 | 117.3 |
| 1799 | Voleti Atchanna Agraharam | 0 | 5 | 135 | 0 | 0 | 0 | 0 | 0 | 94 | 19 | 75 |
| 1800 | Kaluri Acharyula Agraharam | 0 | 0 | 4 | 0 | 0 | 0 | 0 | 0 | 50 | 0 | 50 |
| 1801 | Dharmavaram | 125.2 | 10 | 335.8 | 0 | 0 | 56 | 0 | 0 | 1533 | 526 | 1007 |
| 1802 | Bontalakoduru | 0 | 7 | 50 | 0 | 0 | 20 | 0 | 0 | 525 | 150 | 375 |
| Total | | 125.2 | 1438.2 | 859.4 | 53.8 | 21 | 849.2 | 236 | 464.8 | 12170.4 | 3432.7 | 9438.5 |
| Total | | 7674 | 92643.7 | 25298 | 3956.2 | 4897.4 | 7501 | 15051 | 31726 | 310732.5 | 182333.9 | 175178 |

**Census of India 2011- Village Directory
Amenities and Land use (As on 2009)**

Name of District : Srikakulam

Location Code No.: 542

Name of Mandal Parishad : Etcherla

Location Code No.: 0481

| Land Use | | | | | Name of three most important commodities manufactured | Name of Village | Sl. No. | | |
|--|------------------------|------------------|-----------------|-------------|---|-----------------|---------|----------------------------|------|
| Area irrigated by source (in hectare). | | | | | | | | | |
| Canals (C) | Wells/Tube-wells(W/TW) | Tanks/Lakes(T/L) | Water Falls(WF) | Others(O) | First | Second | Third | | |
| 115 | 116 | 117 | 118 | 119 | 120 | 121 | 122 | | |
| 0 | 0 | 47.2 | 0 | 0 | | | | Santhaseethampuram | 1794 |
| 0 | 0 | 52.4 | 0 | 0 | | | | Ajjaram | 1795 |
| 0 | 0 | 220 | 0 | 0 | | | | Kuppili | 1796 |
| 0 | 0 | 44.9 | 0 | 0 | | | | Koyyam | 1797 |
| 0 | 0 | 44.9 | 0 | 0 | | | | Bhagiradhipuram | 1798 |
| 19 | 0 | 0 | 0 | 0 | | | | Voleti Atchanna Agraharam | 1799 |
| 0 | 0 | 0 | 0 | 0 | | | | Kaluri Acharyula Agraharam | 1800 |
| 526 | 0 | 0 | 0 | 0 | | | | Dharmavaram | 1801 |
| 150 | 0 | 0 | 0 | 0 | | | | Bontalakoduru | 1802 |
| 2066.7 | 431.7 | 934.3 | 0 | 0 | | | | | |
| 94013.3 | 13125.7 | 70346.7 | 150.8 | 4695 | | | | | |

APPENDICES TO VILLAGE DIRECTORY

APPENDIX I - VILLAGE DIRECTORY

SUMMARY SHOWING TOTAL NUMBER OF VILLAGES HAVING EDUCATIONAL, MEDICAL AND OTHER AMENITIES
MANDAL PARISHAD LEVEL

| Sl. No. | Name of Mandal Parishad | Inhabited villages | Total population | Villages having educational institutions | | | | | | | |
|---------|-------------------------|--------------------|------------------|--|----------------|---------------|------------------|------------------------------|---|-------------------------------|-----------------|
| | | | | Pre-primary school | Primary school | Middle school | Secondary school | Senior secondary school (SS) | Degree college of arts science & commerce | Degree college of engineering | Medical college |
| 1 | 2 | 3 | 4 | 5 | 6 | 7 | 8 | 9 | 10 | 11 | 12 |
| 1 | Veeraghattam | 39 | 65616 | 2 | 39 | 24 | 12 | 1 | 1 | 0 | 0 |
| 2 | Seethampeta | 113 | 55848 | 1 | 112 | 14 | 6 | 1 | 1 | 0 | 0 |
| 3 | Bhamini | 22 | 44157 | 4 | 22 | 16 | 8 | 1 | 0 | 0 | 0 |
| 4 | Kothuru | 34 | 67093 | 7 | 34 | 20 | 8 | 1 | 1 | 0 | 0 |
| 5 | Pathapatnam | 41 | 64639 | 4 | 39 | 18 | 8 | 1 | 2 | 0 | 0 |
| 6 | Meliaputti | 65 | 52737 | 4 | 57 | 17 | 10 | 3 | 1 | 0 | 0 |
| 7 | Palasa | 51 | 40044 | 0 | 46 | 19 | 5 | 1 | 0 | 1 | 0 |
| 8 | Mandasa | 75 | 82699 | 5 | 71 | 28 | 14 | 2 | 1 | 0 | 0 |
| 9 | Kanchili | 51 | 66657 | 1 | 48 | 28 | 10 | 1 | 1 | 0 | 0 |
| 10 | Ichchapuram | 24 | 52472 | 3 | 24 | 15 | 9 | 0 | 0 | 0 | 0 |
| 11 | Kaviti | 21 | 75974 | 6 | 20 | 14 | 12 | 1 | 1 | 0 | 0 |
| 12 | Sompeta | 34 | 60130 | 2 | 32 | 23 | 14 | 3 | 2 | 0 | 0 |
| 13 | Vajrapukothuru | 59 | 73212 | 7 | 53 | 34 | 19 | 3 | 0 | 0 | 0 |
| 14 | Nandigam | 101 | 56443 | 2 | 94 | 26 | 14 | 5 | 0 | 1 | 0 |
| 15 | Hiramandalam | 35 | 43415 | 2 | 31 | 14 | 4 | 1 | 0 | 0 | 0 |
| 16 | Palakonda | 44 | 54212 | 1 | 44 | 23 | 7 | 4 | 1 | 0 | 0 |
| 17 | Vangara | 32 | 41133 | 3 | 32 | 20 | 11 | 1 | 0 | 0 | 0 |
| 18 | Regidi Amadalavalasa | 51 | 70493 | 1 | 51 | 33 | 10 | 0 | 0 | 0 | 0 |
| 19 | Lakshminarsupeta | 40 | 29107 | 2 | 39 | 15 | 7 | 1 | 0 | 0 | 0 |
| 20 | Saravakota | 41 | 52243 | 4 | 40 | 18 | 6 | 1 | 0 | 0 | 0 |
| 21 | Tekkali | 48 | 45362 | 0 | 44 | 19 | 9 | 0 | 0 | 0 | 0 |
| 22 | Santhabommali | 39 | 70561 | 5 | 39 | 26 | 11 | 1 | 1 | 0 | 0 |
| 23 | Kotabommali | 43 | 74718 | 4 | 42 | 29 | 11 | 2 | 1 | 0 | 0 |
| 24 | Jalumuru | 53 | 59599 | 4 | 51 | 21 | 11 | 2 | 1 | 0 | 0 |
| 25 | Sarubujjili | 40 | 33254 | 2 | 39 | 18 | 5 | 1 | 0 | 0 | 0 |

APPENDIX I - VILLAGE DIRECTORY

**SUMMARY SHOWING TOTAL NUMBER OF VILLAGES HAVING EDUCATIONAL, MEDICAL AND OTHER AMENITIES
MANDAL PARISHAD LEVEL**

| Villages having educational institutions (contd.) | | | | | | | Villages having Medical institutions | | | | | | Name of Mandal Parishad | Sl. No. |
|---|-------------|---------------------------------|----------------------------|-----------------------------|------------------|-------------------------|--------------------------------------|-----------------------|---------------------------|------------------------------------|-------------|---------------------|-------------------------|---------|
| Management institute | Polytechnic | Vocational training school /ITI | Non-formal training centre | Special school for disabled | Others (specify) | No educational facility | Community health centre | Primary health centre | Primary health sub centre | Maternity and child welfare centre | T.B. clinic | Hospital-allopathic | | |
| 13 | 14 | 15 | 16 | 17 | 18 | 19 | 20 | 21 | 22 | 23 | 24 | 25 | 2 | 1 |
| 0 | 0 | 0 | 0 | 0 | 0 | 0 | 0 | 2 | 12 | 0 | 0 | 0 | Veeraghattam | 1 |
| 0 | 0 | 1 | 1 | 0 | 0 | 1 | 0 | 4 | 17 | 0 | 0 | 0 | Seethampeta | 2 |
| 0 | 0 | 0 | 0 | 0 | 0 | 0 | 0 | 3 | 10 | 0 | 0 | 0 | Bhamini | 3 |
| 0 | 1 | 2 | 0 | 0 | 0 | 0 | 0 | 2 | 12 | 0 | 0 | 0 | Kothuru | 4 |
| 0 | 0 | 0 | 0 | 0 | 0 | 2 | 1 | 3 | 12 | 0 | 0 | 1 | Pathapatnam | 5 |
| 0 | 0 | 0 | 0 | 0 | 0 | 8 | 0 | 2 | 11 | 0 | 0 | 0 | Meliaputti | 6 |
| 1 | 0 | 0 | 0 | 0 | 0 | 4 | 0 | 1 | 6 | 0 | 0 | 0 | Palasa | 7 |
| 0 | 0 | 0 | 7 | 0 | 0 | 4 | 0 | 4 | 18 | 0 | 0 | 0 | Mandasa | 8 |
| 0 | 0 | 1 | 1 | 0 | 0 | 3 | 0 | 2 | 9 | 0 | 0 | 0 | Kanchili | 9 |
| 0 | 0 | 0 | 0 | 0 | 0 | 0 | 0 | 1 | 8 | 0 | 0 | 0 | Ichchapuram | 10 |
| 0 | 0 | 0 | 0 | 0 | 0 | 1 | 0 | 2 | 10 | 0 | 0 | 0 | Kaviti | 11 |
| 0 | 0 | 0 | 0 | 0 | 0 | 2 | 0 | 2 | 11 | 0 | 0 | 1 | Sompeta | 12 |
| 0 | 0 | 0 | 0 | 0 | 0 | 6 | 0 | 3 | 13 | 0 | 0 | 0 | Vajrapukothuru | 13 |
| 0 | 0 | 0 | 0 | 0 | 0 | 7 | 0 | 1 | 11 | 0 | 0 | 0 | Nandigam | 14 |
| 0 | 0 | 0 | 0 | 0 | 0 | 4 | 0 | 2 | 8 | 0 | 0 | 0 | Hiramandalam | 15 |
| 0 | 0 | 0 | 0 | 0 | 0 | 0 | 0 | 2 | 8 | 0 | 0 | 0 | Palakonda | 16 |
| 0 | 0 | 0 | 0 | 0 | 0 | 0 | 0 | 1 | 9 | 0 | 0 | 0 | Vangara | 17 |
| 0 | 0 | 0 | 0 | 0 | 0 | 0 | 0 | 2 | 14 | 0 | 0 | 0 | Regidi Amadalavalasa | 18 |
| 0 | 0 | 0 | 0 | 0 | 0 | 1 | 0 | 1 | 6 | 0 | 0 | 0 | Lakshminarsupeta | 19 |
| 0 | 0 | 0 | 0 | 0 | 0 | 1 | 0 | 2 | 8 | 0 | 0 | 0 | Saravakota | 20 |
| 0 | 0 | 0 | 0 | 0 | 0 | 4 | 0 | 1 | 7 | 0 | 0 | 0 | Tekkali | 21 |
| 0 | 0 | 0 | 0 | 0 | 0 | 0 | 0 | 4 | 19 | 0 | 0 | 0 | Santhabommali | 22 |
| 0 | 0 | 0 | 1 | 0 | 0 | 1 | 0 | 3 | 15 | 0 | 0 | 1 | Kotabommali | 23 |
| 0 | 0 | 0 | 3 | 0 | 0 | 2 | 0 | 2 | 14 | 0 | 0 | 0 | Jalumuru | 24 |
| 0 | 0 | 0 | 0 | 0 | 0 | 1 | 0 | 1 | 7 | 0 | 0 | 0 | Sarubujjili | 25 |

APPENDIX I - VILLAGE DIRECTORY

**SUMMARY SHOWING TOTAL NUMBER OF VILLAGES HAVING EDUCATIONAL, MEDICAL AND OTHER AMENITIES
MANDAL PARISHAD LEVEL**

| Sl. No. | Name of Mandal Parishad | Villages having Medical institutions (contd.) ... | | | | | | | | | | Villages having drinking water | | | |
|---------|-------------------------|---|------------|---------------------|----------------------|-----------------------|---------------------------------------|--|---------------|--------|---------------------|--------------------------------|--------------------------------------|-----------|--------------------|
| | | Hospital-alternative medicine | Dispensary | Veterinary hospital | Mobile health clinic | Family welfare centre | Medical practioner (with MBBS Degree) | Medical practioner (with other degree) | Medicine shop | Others | No medical facility | Tap water (treated/untreated) | Well water (covered/ uncovered well) | Hand pump | Tubewell/ borewell |
| 1 | 2 | 26 | 27 | 28 | 29 | 30 | 31 | 32 | 33 | 34 | 35 | 36 | 37 | 38 | 39 |
| 1 | Veeraghattam | 0 | 0 | 7 | 21 | 0 | 0 | 3 | 2 | 0 | 2 | 7 | 32 | 33 | 14 |
| 2 | Seethampeta | 0 | 1 | 6 | 72 | 0 | 2 | 8 | 1 | 0 | 0 | 6 | 111 | 81 | 4 |
| 3 | Bhamini | 0 | 0 | 2 | 0 | 0 | 0 | 0 | 1 | 0 | 0 | 5 | 22 | 22 | 22 |
| 4 | Kothuru | 0 | 1 | 4 | 0 | 0 | 3 | 5 | 7 | 0 | 10 | 10 | 27 | 33 | 1 |
| 5 | Pathapatnam | 0 | 1 | 3 | 3 | 0 | 1 | 5 | 5 | 0 | 22 | 13 | 39 | 36 | 5 |
| 6 | Meliaputti | 0 | 1 | 1 | 14 | 0 | 1 | 1 | 8 | 0 | 36 | 11 | 63 | 54 | 8 |
| 7 | Palasa | 0 | 0 | 1 | 40 | 0 | 4 | 8 | 7 | 0 | 3 | 18 | 45 | 44 | 22 |
| 8 | Mandasa | 0 | 0 | 5 | 0 | 0 | 1 | 19 | 2 | 0 | 46 | 33 | 69 | 73 | 62 |
| 9 | Kanchili | 0 | 0 | 2 | 8 | 0 | 0 | 2 | 2 | 0 | 19 | 24 | 49 | 50 | 35 |
| 10 | Ichchapuram | 0 | 0 | 5 | 0 | 0 | 0 | 0 | 0 | 0 | 16 | 14 | 24 | 24 | 1 |
| 11 | Kaviti | 0 | 0 | 2 | 6 | 0 | 1 | 1 | 2 | 0 | 5 | 18 | 21 | 21 | 1 |
| 12 | Sompeta | 0 | 0 | 4 | 5 | 0 | 0 | 0 | 3 | 0 | 18 | 27 | 33 | 33 | 11 |
| 13 | Vajrapukothuru | 0 | 0 | 3 | 19 | 0 | 2 | 5 | 10 | 0 | 9 | 55 | 59 | 55 | 54 |
| 14 | Nandigam | 0 | 0 | 2 | 31 | 0 | 0 | 3 | 3 | 0 | 44 | 16 | 95 | 94 | 2 |
| 15 | Hiramandalam | 0 | 1 | 1 | 7 | 0 | 3 | 4 | 2 | 0 | 12 | 10 | 27 | 32 | 10 |
| 16 | Palakonda | 0 | 0 | 2 | 35 | 0 | 0 | 2 | 3 | 0 | 1 | 10 | 37 | 44 | 4 |
| 17 | Vangara | 0 | 0 | 0 | 22 | 0 | 0 | 1 | 1 | 0 | 0 | 4 | 26 | 32 | 6 |
| 18 | Regidi Amadalavalasa | 0 | 1 | 3 | 35 | 0 | 0 | 3 | 2 | 0 | 2 | 23 | 46 | 50 | 2 |
| 19 | Lakshminarsupeta | 0 | 1 | 1 | 34 | 0 | 6 | 4 | 6 | 0 | 0 | 5 | 40 | 40 | 29 |
| 20 | Saravakota | 0 | 0 | 1 | 33 | 0 | 1 | 1 | 6 | 1 | 0 | 16 | 41 | 41 | 7 |
| 21 | Tekkali | 0 | 0 | 0 | 32 | 0 | 1 | 0 | 3 | 0 | 7 | 14 | 47 | 44 | 0 |
| 22 | Santhabommali | 0 | 1 | 3 | 0 | 0 | 2 | 6 | 2 | 0 | 15 | 21 | 39 | 32 | 26 |
| 23 | Kotabommali | 0 | 1 | 7 | 28 | 0 | 2 | 1 | 9 | 0 | 0 | 43 | 43 | 43 | 42 |
| 24 | Jalumuru | 0 | 1 | 5 | 23 | 0 | 1 | 9 | 9 | 0 | 12 | 23 | 53 | 53 | 3 |
| 25 | Sarubujjili | 0 | 0 | 2 | 27 | 0 | 0 | 2 | 3 | 0 | 5 | 3 | 36 | 39 | 2 |

APPENDIX I - VILLAGE DIRECTORY

SUMMARY SHOWING TOTAL NUMBER OF VILLAGES HAVING EDUCATIONAL, MEDICAL AND OTHER AMENITIES
MANDAL PARISHAD LEVEL

| Villages having drinking water | | | | | Villages having Post & Telegraph | | | | | | | Name of Mandal Parishad | Sl. No. |
|--------------------------------|--------------|------------------|--------|----------------------------|----------------------------------|-----------------|-------------------------|--------------------|--------------------|-----------------------|---------------------------------------|-------------------------|---------|
| Spring | River/ canal | Tank/ pond/ lake | Others | No drinking water facility | Post office | Sub post office | Post & telegraph office | Phone (land lines) | Public call office | Mobile phone coverage | Internet cafes/ Common service centre | | |
| 40 | 41 | 42 | 43 | 44 | 45 | 46 | 47 | 48 | 49 | 50 | 51 | 2 | 1 |
| 0 | 7 | 3 | 0 | 0 | 3 | 4 | 1 | 28 | 28 | 39 | 1 | Veeraghattam | 1 |
| 2 | 0 | 1 | 4 | 0 | 2 | 17 | 1 | 51 | 51 | 113 | 2 | Seethampeta | 2 |
| 0 | 11 | 22 | 1 | 0 | 3 | 9 | 2 | 18 | 18 | 22 | 0 | Bhamini | 3 |
| 0 | 6 | 11 | 0 | 0 | 3 | 12 | 2 | 30 | 30 | 34 | 2 | Kothuru | 4 |
| 0 | 7 | 21 | 0 | 0 | 3 | 8 | 2 | 24 | 24 | 41 | 3 | Pathapatnam | 5 |
| 0 | 5 | 18 | 0 | 0 | 3 | 10 | 1 | 28 | 28 | 65 | 2 | Meliaputti | 6 |
| 0 | 5 | 18 | 0 | 0 | 5 | 7 | 0 | 33 | 33 | 51 | 1 | Palasa | 7 |
| 4 | 6 | 1 | 0 | 0 | 3 | 12 | 2 | 72 | 72 | 75 | 3 | Mandasa | 8 |
| 0 | 2 | 28 | 0 | 0 | 3 | 17 | 0 | 41 | 42 | 51 | 1 | Kanchili | 9 |
| 0 | 0 | 2 | 0 | 0 | 3 | 11 | 0 | 24 | 24 | 24 | 3 | Ichchapuram | 10 |
| 0 | 0 | 2 | 0 | 0 | 7 | 9 | 1 | 20 | 21 | 21 | 1 | Kaviti | 11 |
| 3 | 7 | 21 | 2 | 0 | 8 | 16 | 2 | 34 | 34 | 34 | 0 | Sompeta | 12 |
| 0 | 0 | 4 | 5 | 0 | 5 | 20 | 0 | 57 | 58 | 59 | 2 | Vajrapukothuru | 13 |
| 0 | 14 | 48 | 2 | 0 | 1 | 12 | 0 | 75 | 75 | 101 | 2 | Nandigam | 14 |
| 0 | 8 | 4 | 0 | 0 | 2 | 10 | 0 | 17 | 17 | 35 | 0 | Hiramandalam | 15 |
| 0 | 7 | 1 | 0 | 0 | 1 | 11 | 0 | 41 | 41 | 44 | 1 | Palakonda | 16 |
| 0 | 20 | 19 | 0 | 0 | 3 | 15 | 0 | 32 | 32 | 32 | 0 | Vangara | 17 |
| 0 | 16 | 31 | 0 | 0 | 1 | 22 | 0 | 42 | 43 | 51 | 0 | Regidi Amadalavalasa | 18 |
| 0 | 27 | 39 | 0 | 0 | 1 | 5 | 0 | 39 | 39 | 40 | 0 | Lakshminarsupeta | 19 |
| 0 | 7 | 25 | 0 | 0 | 3 | 10 | 1 | 38 | 38 | 41 | 1 | Saravakota | 20 |
| 0 | 0 | 1 | 0 | 0 | 4 | 8 | 0 | 35 | 35 | 48 | 0 | Tekkali | 21 |
| 0 | 36 | 39 | 0 | 0 | 5 | 9 | 1 | 38 | 38 | 39 | 4 | Santhabommali | 22 |
| 0 | 0 | 41 | 0 | 0 | 6 | 11 | 1 | 43 | 43 | 43 | 2 | Kotabommali | 23 |
| 0 | 13 | 21 | 0 | 0 | 5 | 11 | 1 | 50 | 50 | 53 | 2 | Jalumuru | 24 |
| 0 | 6 | 26 | 0 | 0 | 6 | 5 | 1 | 25 | 25 | 40 | 3 | Sarubujjili | 25 |

APPENDIX I - VILLAGE DIRECTORY

SUMMARY SHOWING TOTAL NUMBER OF VILLAGES HAVING EDUCATIONAL, MEDICAL AND OTHER AMENITIES
MANDAL PARISHAD LEVEL

| Sl. No. | Name of Mandal Parishad | Villages having transport | | | | | | | Banks | |
|---------|-------------------------|---------------------------|------------------------------|-----------------|----------------------|-------------|----------|--|---------------------------|-----|
| | | Village roads-pucca road | Bus service (public/private) | Railway station | Auto/ modified autos | Taxi & vans | Tractors | Navigable water ways (river/canal/sea ferry service) | Commercial & co-operative | ATM |
| 1 | 2 | 52 | 53 | 54 | 55 | 56 | 57 | 58 | 59 | 60 |
| 1 | Veeraghattam | 33 | 13 | 0 | 20 | 2 | 21 | 0 | 2 | 1 |
| 2 | Seethampeta | 32 | 51 | 0 | 4 | 8 | 24 | 0 | 2 | 0 |
| 3 | Bhamini | 19 | 19 | 0 | 2 | 1 | 10 | 0 | 2 | 0 |
| 4 | Kothuru | 28 | 25 | 0 | 21 | 10 | 22 | 0 | 3 | 1 |
| 5 | Pathapatnam | 28 | 21 | 3 | 17 | 1 | 17 | 0 | 3 | 2 |
| 6 | Meliaputti | 27 | 29 | 0 | 27 | 6 | 16 | 0 | 4 | 0 |
| 7 | Palasa | 27 | 31 | 0 | 33 | 6 | 27 | 0 | 0 | 0 |
| 8 | Mandasa | 51 | 51 | 1 | 6 | 2 | 66 | 0 | 3 | 1 |
| 9 | Kanchili | 41 | 27 | 1 | 24 | 6 | 27 | 0 | 2 | 0 |
| 10 | Ichchapuram | 22 | 18 | 0 | 18 | 4 | 10 | 0 | 0 | 0 |
| 11 | Kaviti | 17 | 21 | 0 | 19 | 12 | 9 | 0 | 3 | 1 |
| 12 | Sompeta | 29 | 30 | 0 | 23 | 10 | 22 | 0 | 2 | 2 |
| 13 | Vajrapukothuru | 37 | 47 | 1 | 33 | 4 | 36 | 0 | 9 | 0 |
| 14 | Nandigam | 44 | 45 | 1 | 44 | 19 | 40 | 0 | 2 | 0 |
| 15 | Hiramandalam | 24 | 19 | 0 | 6 | 2 | 16 | 0 | 1 | 1 |
| 16 | Palakonda | 34 | 27 | 0 | 25 | 1 | 42 | 0 | 0 | 0 |
| 17 | Vangara | 29 | 17 | 0 | 27 | 0 | 6 | 0 | 1 | 0 |
| 18 | Regidi Amadalavalasa | 48 | 38 | 0 | 13 | 3 | 9 | 0 | 3 | 0 |
| 19 | Lakshminarsupeta | 26 | 14 | 0 | 35 | 9 | 28 | 0 | 1 | 0 |
| 20 | Saravakota | 31 | 27 | 0 | 29 | 3 | 4 | 0 | 4 | 0 |
| 21 | Tekkali | 30 | 23 | 0 | 18 | 14 | 35 | 0 | 1 | 0 |
| 22 | Santhabommali | 36 | 36 | 1 | 38 | 31 | 4 | 0 | 2 | 1 |
| 23 | Kotabommali | 38 | 21 | 3 | 40 | 21 | 42 | 0 | 3 | 1 |
| 24 | Jalumuru | 40 | 38 | 0 | 40 | 11 | 29 | 0 | 4 | 0 |
| 25 | Sarubujjili | 23 | 23 | 0 | 16 | 8 | 28 | 0 | 2 | 0 |

APPENDIX I - VILLAGE DIRECTORY

SUMMARY SHOWING TOTAL NUMBER OF VILLAGES HAVING EDUCATIONAL, MEDICAL AND OTHER AMENITIES
MANDAL PARISHAD LEVEL

| Credit societies | Villages having recreation facility | | | | Miscellaneous | | | | Villages having power supply | | Name of Mandal Parishad | Sl. No. |
|------------------|-------------------------------------|----------------------|----------------|----------------------|----------------------------|---------------------------------------|-------------|-------------------------|-----------------------------------|-----------|-------------------------|---------|
| | Agricultural credit societies | Cinema / video halls | Public library | Public reading rooms | Availability of news paper | Public distribution system (PDS) shop | Weekly haat | Asembly polling station | Birth & death registration office | Available | | |
| 61 | 62 | 63 | 64 | 65 | 66 | 67 | 68 | 69 | 70 | 71 | 2 | 1 |
| 1 | 1 | 1 | 1 | 39 | 37 | 1 | 37 | 36 | 39 | 0 | Veeraghattam | 1 |
| 0 | 0 | 1 | 1 | 113 | 36 | 6 | 100 | 112 | 113 | 0 | Seethampeta | 2 |
| 5 | 0 | 1 | 1 | 22 | 20 | 2 | 22 | 22 | 22 | 0 | Bhamini | 3 |
| 2 | 1 | 1 | 1 | 34 | 32 | 4 | 33 | 34 | 34 | 0 | Kothuru | 4 |
| 2 | 2 | 2 | 1 | 40 | 25 | 2 | 37 | 37 | 41 | 0 | Pathapatnam | 5 |
| 1 | 1 | 2 | 1 | 63 | 29 | 2 | 65 | 65 | 65 | 0 | Meliaputti | 6 |
| 0 | 0 | 0 | 5 | 50 | 37 | 0 | 44 | 50 | 51 | 0 | Palasa | 7 |
| 3 | 2 | 2 | 2 | 75 | 45 | 3 | 74 | 75 | 75 | 0 | Mandasa | 8 |
| 2 | 0 | 1 | 1 | 49 | 38 | 4 | 44 | 50 | 51 | 0 | Kanchili | 9 |
| 0 | 0 | 0 | 2 | 24 | 24 | 19 | 24 | 24 | 24 | 0 | Ichchapuram | 10 |
| 1 | 1 | 2 | 1 | 21 | 20 | 21 | 20 | 21 | 21 | 0 | Kaviti | 11 |
| 3 | 0 | 4 | 3 | 34 | 32 | 17 | 31 | 34 | 34 | 0 | Sompeta | 12 |
| 7 | 1 | 1 | 3 | 59 | 43 | 1 | 59 | 59 | 59 | 0 | Vajrapukothuru | 13 |
| 1 | 0 | 1 | 1 | 96 | 57 | 1 | 67 | 78 | 101 | 0 | Nandigam | 14 |
| 3 | 0 | 0 | 1 | 34 | 22 | 0 | 35 | 35 | 35 | 0 | Hiramandalam | 15 |
| 4 | 1 | 0 | 1 | 44 | 41 | 1 | 44 | 44 | 44 | 0 | Palakonda | 16 |
| 1 | 0 | 1 | 1 | 32 | 32 | 0 | 31 | 32 | 32 | 0 | Vangara | 17 |
| 1 | 0 | 2 | 0 | 51 | 48 | 0 | 49 | 51 | 51 | 0 | Regidi Amadalavalasa | 18 |
| 1 | 0 | 1 | 9 | 40 | 27 | 1 | 33 | 19 | 40 | 0 | Lakshminarsupeta | 19 |
| 3 | 0 | 1 | 1 | 41 | 31 | 6 | 39 | 26 | 41 | 0 | Saravakota | 20 |
| 0 | 0 | 0 | 2 | 48 | 33 | 0 | 35 | 25 | 48 | 0 | Tekkali | 21 |
| 5 | 0 | 1 | 1 | 39 | 39 | 1 | 39 | 38 | 39 | 0 | Santhabommali | 22 |
| 1 | 2 | 1 | 1 | 43 | 37 | 19 | 43 | 43 | 43 | 0 | Kotabommali | 23 |
| 6 | 1 | 1 | 1 | 51 | 43 | 2 | 51 | 51 | 53 | 0 | Jalumuru | 24 |
| 2 | 0 | 1 | 1 | 40 | 33 | 1 | 40 | 40 | 40 | 0 | Sarubujjili | 25 |

APPENDIX I - VILLAGE DIRECTORY

SUMMARY SHOWING TOTAL NUMBER OF VILLAGES HAVING EDUCATIONAL, MEDICAL AND OTHER AMENITIES
MANDAL PARISHAD LEVEL

| Sl. No. | Name of Mandal Parishad | Inhabited villages | Total population | Villages having educational institutions | | | | | | | |
|--------------|-------------------------|--------------------|------------------|--|----------------|---------------|------------------|------------------------------|---|-------------------------------|-----------------|
| | | | | Pre-primary school | Primary school | Middle school | Secondary school | Senior secondary school (SS) | Degree college of arts science & commerce | Degree college of engineering | Medical college |
| 1 | 2 | 3 | 4 | 5 | 6 | 7 | 8 | 9 | 10 | 11 | 12 |
| 26 | Burja | 58 | 42308 | 1 | 52 | 21 | 9 | 1 | 0 | 0 | 0 |
| 27 | Santhakaviti | 50 | 65419 | 1 | 49 | 21 | 8 | 1 | 1 | 0 | 0 |
| 28 | Rajam | 26 | 51842 | 3 | 26 | 19 | 3 | 0 | 0 | 0 | 0 |
| 29 | Ganguvarisigadam | 42 | 57543 | 10 | 41 | 25 | 6 | 1 | 0 | 0 | 0 |
| 30 | Amadalavalasa | 36 | 44294 | 7 | 36 | 19 | 8 | 1 | 0 | 0 | 0 |
| 31 | Narasannapeta | 43 | 51041 | 4 | 42 | 22 | 11 | 2 | 0 | 0 | 0 |
| 32 | Polaki | 42 | 65622 | 2 | 42 | 25 | 7 | 2 | 1 | 0 | 0 |
| 33 | Gara | 24 | 79617 | 6 | 23 | 18 | 8 | 2 | 0 | 0 | 0 |
| 34 | Srikakulam | 25 | 75894 | 5 | 25 | 18 | 11 | 2 | 2 | 1 | 1 |
| 35 | Ponduru | 37 | 61250 | 1 | 36 | 21 | 5 | 1 | 0 | 0 | 0 |
| 36 | Laveru | 41 | 68621 | 2 | 38 | 21 | 10 | 1 | 0 | 0 | 0 |
| 37 | Ranastalam | 54 | 85872 | 5 | 52 | 26 | 14 | 1 | 1 | 0 | 0 |
| 38 | Etcherla | 27 | 85270 | 6 | 27 | 17 | 12 | 3 | 1 | 1 | 0 |
| Total | | 1701 | 2266411 | 129 | 1632 | 805 | 353 | 56 | 21 | 4 | 1 |

APPENDIX I - VILLAGE DIRECTORY

**SUMMARY SHOWING TOTAL NUMBER OF VILLAGES HAVING EDUCATIONAL, MEDICAL AND OTHER AMENITIES
MANDAL PARISHAD LEVEL**

| Villages having educational institutions (contd.) | | | | | | | Villages having Medical institutions | | | | | | Name of Mandal Parishad | Sl. No. |
|---|-------------|---------------------------------|----------------------------|-----------------------------|------------------|-------------------------|--------------------------------------|-----------------------|---------------------------|------------------------------------|-------------|---------------------|-------------------------|---------|
| Management institute | Polytechnic | Vocational training school /ITI | Non-formal training centre | Special school for disabled | Others (specify) | No educational facility | Community health centre | Primary health centre | Primary health sub centre | Maternity and child welfare centre | T.B. clinic | Hospital-allopathic | | |
| 13 | 14 | 15 | 16 | 17 | 18 | 19 | 20 | 21 | 22 | 23 | 24 | 25 | 2 | 1 |
| 0 | 0 | 0 | 0 | 0 | 0 | 6 | 0 | 2 | 10 | 0 | 0 | 0 | Burja | 26 |
| 0 | 0 | 0 | 0 | 0 | 0 | 1 | 0 | 1 | 14 | 0 | 0 | 0 | Santhakaviti | 27 |
| 0 | 0 | 1 | 0 | 0 | 0 | 0 | 0 | 2 | 8 | 0 | 0 | 0 | Rajam | 28 |
| 0 | 0 | 0 | 0 | 0 | 0 | 1 | 0 | 1 | 9 | 0 | 0 | 0 | Ganguvarisigadam | 29 |
| 0 | 0 | 0 | 0 | 0 | 0 | 0 | 0 | 3 | 10 | 0 | 0 | 0 | Amadalavalasa | 30 |
| 0 | 0 | 0 | 0 | 0 | 0 | 1 | 0 | 1 | 10 | 0 | 0 | 0 | Narasannapeta | 31 |
| 0 | 0 | 0 | 0 | 0 | 0 | 0 | 0 | 2 | 11 | 0 | 0 | 0 | Polaki | 32 |
| 0 | 0 | 0 | 0 | 0 | 0 | 1 | 0 | 2 | 11 | 0 | 0 | 0 | Gara | 33 |
| 2 | 0 | 1 | 0 | 0 | 0 | 0 | 0 | 1 | 11 | 0 | 0 | 0 | Srikakulam | 34 |
| 0 | 0 | 0 | 0 | 0 | 0 | 1 | 0 | 1 | 12 | 0 | 0 | 0 | Ponduru | 35 |
| 0 | 0 | 0 | 0 | 0 | 0 | 3 | 0 | 2 | 10 | 0 | 0 | 0 | Laveru | 36 |
| 0 | 0 | 0 | 0 | 0 | 0 | 2 | 0 | 1 | 14 | 0 | 0 | 1 | Ranastalam | 37 |
| 1 | 0 | 1 | 0 | 0 | 0 | 0 | 0 | 2 | 14 | 0 | 0 | 0 | Etcherla | 38 |
| 4 | 1 | 7 | 13 | 0 | 0 | 68 | 1 | 74 | 419 | 0 | 0 | 4 | | |

APPENDIX I - VILLAGE DIRECTORY

SUMMARY SHOWING TOTAL NUMBER OF VILLAGES HAVING EDUCATIONAL, MEDICAL AND OTHER AMENITIES
MANDAL PARISHAD LEVEL

| Sl. No. | Name of Mandal Parishad | Villages having Medical institutions (contd.) ... | | | | | | | | | | Villages having drinking water | | | |
|--------------|-------------------------|---|------------|---------------------|----------------------|-----------------------|---------------------------------------|--|---------------|----------|---------------------|--------------------------------|--------------------------------------|-------------|--------------------|
| | | Hospital-alternative medicine | Dispensary | Veterinary hospital | Mobile health clinic | Family welfare centre | Medical practioner (with MBBS Degree) | Medical practioner (with other degree) | Medicine shop | Others | No medical facility | Tap water (treated/untreated) | Well water (covered/ uncovered well) | Hand pump | Tubewell/ borewell |
| 1 | 2 | 26 | 27 | 28 | 29 | 30 | 31 | 32 | 33 | 34 | 35 | 36 | 37 | 38 | 39 |
| 26 | Burja | 0 | 1 | 8 | 0 | 0 | 0 | 1 | 2 | 0 | 45 | 0 | 54 | 58 | 4 |
| 27 | Santhakaviti | 0 | 1 | 1 | 36 | 0 | 0 | 3 | 0 | 0 | 0 | 16 | 50 | 50 | 27 |
| 28 | Rajam | 0 | 0 | 2 | 12 | 0 | 1 | 2 | 4 | 0 | 1 | 10 | 20 | 26 | 2 |
| 29 | Ganguvarisigadam | 0 | 0 | 1 | 0 | 0 | 1 | 1 | 7 | 0 | 1 | 20 | 42 | 42 | 42 |
| 30 | Amadalavalasa | 0 | 0 | 8 | 25 | 0 | 1 | 3 | 3 | 0 | 0 | 12 | 36 | 36 | 3 |
| 31 | Narasannapeta | 0 | 1 | 7 | 32 | 0 | 0 | 4 | 3 | 0 | 0 | 21 | 40 | 42 | 4 |
| 32 | Polaki | 0 | 0 | 5 | 31 | 0 | 0 | 3 | 5 | 0 | 0 | 19 | 40 | 39 | 3 |
| 33 | Gara | 0 | 1 | 5 | 11 | 0 | 0 | 1 | 6 | 0 | 1 | 16 | 24 | 12 | 23 |
| 34 | Srikakulam | 0 | 1 | 7 | 10 | 0 | 4 | 8 | 11 | 0 | 2 | 12 | 25 | 25 | 3 |
| 35 | Ponduru | 0 | 1 | 1 | 21 | 0 | 0 | 5 | 5 | 0 | 3 | 16 | 37 | 36 | 4 |
| 36 | Laveru | 0 | 0 | 5 | 0 | 0 | 1 | 0 | 5 | 2 | 29 | 8 | 40 | 41 | 25 |
| 37 | Ranastalam | 0 | 0 | 5 | 12 | 0 | 2 | 3 | 5 | 0 | 6 | 23 | 54 | 53 | 1 |
| 38 | Etcherla | 0 | 0 | 1 | 0 | 0 | 6 | 15 | 3 | 0 | 2 | 20 | 27 | 27 | 26 |
| Total | | 0 | 16 | 128 | 685 | 0 | 47 | 142 | 158 | 3 | 374 | 622 | 1613 | 1590 | 540 |

APPENDIX I - VILLAGE DIRECTORY

**SUMMARY SHOWING TOTAL NUMBER OF VILLAGES HAVING EDUCATIONAL, MEDICAL AND OTHER AMENITIES
MANDAL PARISHAD LEVEL**

| Villages having drinking water | | | | | Villages having Post & Telegraph | | | | | | | Name of Mandal Parishad | Sl. No. |
|--------------------------------|--------------|------------------|-----------|----------------------------|----------------------------------|-----------------|-------------------------|--------------------|--------------------|-----------------------|---------------------------------------|-------------------------|---------|
| Spring | River/ canal | Tank/ pond/ lake | Others | No drinking water facility | Post office | Sub post office | Post & telegraph office | Phone (land lines) | Public call office | Mobile phone coverage | Internet cafes/ Common service centre | | |
| 40 | 41 | 42 | 43 | 44 | 45 | 46 | 47 | 48 | 49 | 50 | 51 | 2 | 1 |
| 0 | 18 | 8 | 15 | 0 | 5 | 7 | 0 | 49 | 49 | 58 | 0 | Burja | 26 |
| 0 | 7 | 0 | 0 | 0 | 6 | 14 | 0 | 50 | 50 | 50 | 1 | Santhakaviti | 27 |
| 0 | 0 | 1 | 1 | 0 | 5 | 12 | 0 | 21 | 21 | 26 | 1 | Rajam | 28 |
| 0 | 0 | 40 | 0 | 0 | 6 | 13 | 0 | 42 | 42 | 42 | 1 | Ganguvarisigadam | 29 |
| 0 | 10 | 6 | 0 | 0 | 5 | 8 | 0 | 36 | 36 | 36 | 1 | Amadalavalasa | 30 |
| 0 | 12 | 9 | 0 | 0 | 5 | 7 | 0 | 41 | 41 | 43 | 2 | Narasannapeta | 31 |
| 0 | 5 | 4 | 0 | 0 | 6 | 10 | 0 | 42 | 42 | 42 | 1 | Polaki | 32 |
| 0 | 4 | 1 | 0 | 0 | 6 | 8 | 3 | 22 | 22 | 24 | 2 | Gara | 33 |
| 0 | 10 | 13 | 4 | 0 | 5 | 11 | 1 | 24 | 24 | 25 | 1 | Srikakulam | 34 |
| 0 | 0 | 2 | 0 | 0 | 5 | 4 | 0 | 37 | 37 | 37 | 0 | Ponduru | 35 |
| 0 | 3 | 8 | 0 | 0 | 6 | 6 | 0 | 35 | 35 | 41 | 0 | Laveru | 36 |
| 0 | 0 | 41 | 0 | 0 | 4 | 3 | 1 | 51 | 51 | 54 | 1 | Ranastalam | 37 |
| 0 | 11 | 14 | 0 | 0 | 7 | 9 | 2 | 27 | 27 | 27 | 4 | Etcherla | 38 |
| 9 | 290 | 594 | 34 | 0 | 160 | 393 | 26 | 1412 | 1416 | 1701 | 51 | | |

APPENDIX I - VILLAGE DIRECTORY

SUMMARY SHOWING TOTAL NUMBER OF VILLAGES HAVING EDUCATIONAL, MEDICAL AND OTHER AMENITIES
MANDAL PARISHAD LEVEL

| Sl. No. | Name of Mandal Parishad | Villages having transport | | | | | | | Banks | |
|--------------|-------------------------|---------------------------|------------------------------|-----------------|----------------------|-------------|------------|--|---------------------------|-----------|
| | | Village roads-pucca road | Bus service (public/private) | Railway station | Auto/ modified autos | Taxi & vans | Tractors | Navigable water ways (river/canal/sea ferry service) | Commercial & co-operative | ATM |
| 1 | 2 | 52 | 53 | 54 | 55 | 56 | 57 | 58 | 59 | 60 |
| 26 | Burja | 34 | 24 | 0 | 19 | 2 | 2 | 0 | 2 | 0 |
| 27 | Santhakaviti | 40 | 34 | 0 | 41 | 2 | 0 | 0 | 3 | 0 |
| 28 | Rajam | 25 | 14 | 0 | 22 | 5 | 18 | 0 | 1 | 0 |
| 29 | Ganguvarisigadam | 35 | 5 | 1 | 36 | 2 | 38 | 0 | 3 | 1 |
| 30 | Amadalavalasa | 31 | 30 | 1 | 32 | 2 | 1 | 0 | 1 | 0 |
| 31 | Narasannapeta | 30 | 26 | 1 | 35 | 7 | 4 | 0 | 1 | 0 |
| 32 | Polaki | 37 | 17 | 0 | 34 | 8 | 26 | 0 | 4 | 0 |
| 33 | Gara | 23 | 19 | 0 | 22 | 9 | 23 | 0 | 3 | 1 |
| 34 | Srikakulam | 24 | 15 | 0 | 19 | 3 | 16 | 0 | 4 | 0 |
| 35 | Ponduru | 32 | 23 | 1 | 32 | 3 | 30 | 0 | 3 | 1 |
| 36 | Laveru | 32 | 14 | 0 | 37 | 26 | 36 | 0 | 3 | 2 |
| 37 | Ranastalam | 48 | 7 | 0 | 52 | 10 | 51 | 0 | 2 | 1 |
| 38 | Etcherla | 23 | 27 | 0 | 26 | 20 | 25 | 0 | 2 | 0 |
| Total | | 1208 | 966 | 15 | 985 | 293 | 860 | 0 | 91 | 17 |

APPENDIX I - VILLAGE DIRECTORY

**SUMMARY SHOWING TOTAL NUMBER OF VILLAGES HAVING EDUCATIONAL, MEDICAL AND OTHER AMENITIES
MANDAL PARISHAD LEVEL**

| Credit societies | Villages having recreation facility | | | | Miscellaneous | | | | Villages having power supply | | Name of Mandal Parishad | Sl. No. |
|------------------|-------------------------------------|----------------------|----------------|----------------------|----------------------------|---------------------------------------|-------------|-------------------------|-----------------------------------|-----------|-------------------------|---------|
| | Agricultural credit societies | Cinema / video halls | Public library | Public reading rooms | Availability of news paper | Public distribution system (PDS) shop | Weekly haat | Asembly polling station | Birth & death registration office | Available | | |
| 61 | 62 | 63 | 64 | 65 | 66 | 67 | 68 | 69 | 70 | 71 | 2 | 1 |
| 2 | 0 | 1 | 2 | 57 | 44 | 1 | 57 | 58 | 58 | 0 | Burja | 26 |
| 1 | 0 | 0 | 1 | 50 | 48 | 0 | 34 | 33 | 50 | 0 | Santhakaviti | 27 |
| 0 | 0 | 3 | 0 | 26 | 26 | 1 | 26 | 26 | 26 | 0 | Rajam | 28 |
| 2 | 2 | 1 | 1 | 41 | 36 | 14 | 42 | 42 | 42 | 0 | Ganguvarisigadam | 29 |
| 1 | 0 | 0 | 2 | 36 | 32 | 0 | 26 | 26 | 36 | 0 | Amadalavalasa | 30 |
| 2 | 0 | 0 | 2 | 43 | 37 | 0 | 42 | 43 | 43 | 0 | Narasannapeta | 31 |
| 1 | 0 | 1 | 2 | 42 | 34 | 2 | 30 | 30 | 42 | 0 | Polaki | 32 |
| 3 | 2 | 4 | 4 | 23 | 20 | 2 | 24 | 24 | 24 | 0 | Gara | 33 |
| 0 | 0 | 0 | 1 | 25 | 23 | 0 | 25 | 25 | 25 | 0 | Srikakulam | 34 |
| 1 | 0 | 0 | 4 | 37 | 36 | 0 | 36 | 37 | 37 | 0 | Ponduru | 35 |
| 2 | 1 | 2 | 1 | 41 | 35 | 3 | 41 | 41 | 41 | 0 | Laveru | 36 |
| 2 | 2 | 1 | 2 | 53 | 43 | 3 | 53 | 53 | 54 | 0 | Ranastalam | 37 |
| 3 | 0 | 2 | 7 | 27 | 24 | 0 | 26 | 27 | 27 | 0 | Etcherla | 38 |
| 75 | 20 | 43 | 72 | 1683 | 1299 | 140 | 1558 | 1566 | 1701 | 0 | | |

APPENDIX IA - VILLAGE DIRECTORY

VILLAGES BY NUMBER OF PRIMARY SCHOOLS

| Sl. No. | Name of Mandal Parishad | Inhabited villages | Number of primary schools | | | | |
|--------------|-------------------------|--------------------|---------------------------|------------|------------|------------|------------|
| | | | None | One | Two | Three | Four + |
| 1 | 2 | 3 | 4 | 5 | 6 | 7 | 8 |
| 1 | Veeraghattam | 39 | 0 | 27 | 6 | 4 | 2 |
| 2 | Seethampeta | 113 | 1 | 45 | 30 | 13 | 24 |
| 3 | Bhamini | 22 | 0 | 3 | 6 | 4 | 9 |
| 4 | Kothuru | 34 | 0 | 9 | 14 | 1 | 10 |
| 5 | Pathapatnam | 41 | 2 | 19 | 10 | 5 | 5 |
| 6 | Meliaputti | 65 | 8 | 33 | 10 | 8 | 6 |
| 7 | Palasa | 51 | 5 | 36 | 5 | 1 | 4 |
| 8 | Mandasa | 75 | 4 | 35 | 17 | 7 | 12 |
| 9 | Kanchili | 51 | 3 | 34 | 7 | 5 | 2 |
| 10 | Ichchapuram | 24 | 0 | 17 | 4 | 1 | 2 |
| 11 | Kaviti | 21 | 1 | 8 | 0 | 2 | 10 |
| 12 | Sompeta | 34 | 2 | 16 | 6 | 4 | 6 |
| 13 | Vajrapukothuru | 59 | 6 | 36 | 7 | 2 | 8 |
| 14 | Nandigam | 101 | 7 | 74 | 17 | 1 | 2 |
| 15 | Hiramandalam | 35 | 4 | 21 | 7 | 2 | 1 |
| 16 | Palakonda | 44 | 0 | 36 | 5 | 1 | 2 |
| 17 | Vangara | 32 | 0 | 23 | 8 | 1 | 0 |
| 18 | Regidi Amadalavalasa | 51 | 0 | 38 | 13 | 0 | 0 |
| 19 | Lakshminarsupeta | 40 | 1 | 32 | 4 | 2 | 1 |
| 20 | Saravakota | 41 | 1 | 19 | 8 | 5 | 8 |
| 21 | Tekkali | 48 | 4 | 24 | 9 | 7 | 4 |
| 22 | Santhabommali | 39 | 0 | 11 | 8 | 6 | 14 |
| 23 | Kotabommali | 43 | 1 | 11 | 11 | 10 | 10 |
| 24 | Jalumuru | 53 | 2 | 26 | 14 | 6 | 5 |
| 25 | Sarubujjili | 40 | 1 | 30 | 7 | 2 | 0 |
| 26 | Burja | 58 | 6 | 45 | 5 | 1 | 1 |
| 27 | Santhakaviti | 50 | 1 | 35 | 9 | 4 | 1 |
| 28 | Rajam | 26 | 0 | 11 | 12 | 1 | 2 |
| 29 | Ganguvarisigadam | 42 | 1 | 30 | 10 | 1 | 0 |
| 30 | Amadalavalasa | 36 | 0 | 17 | 9 | 4 | 6 |
| 31 | Narasannapeta | 43 | 1 | 28 | 8 | 2 | 4 |
| 32 | Polaki | 42 | 0 | 22 | 9 | 7 | 4 |
| 33 | Gara | 24 | 1 | 8 | 3 | 1 | 11 |
| 34 | Srikakulam | 25 | 0 | 10 | 4 | 3 | 8 |
| 35 | Ponduru | 37 | 1 | 25 | 5 | 2 | 4 |
| 36 | Laveru | 41 | 3 | 22 | 5 | 5 | 6 |
| 37 | Ranastalam | 54 | 2 | 31 | 10 | 6 | 5 |
| 38 | Etcherla | 27 | 0 | 4 | 8 | 5 | 10 |
| Total | | 1701 | 69 | 951 | 330 | 142 | 209 |

APPENDIX IB - VILLAGE DIRECTORY
VILLAGES BY PRIMARY, MIDDLE AND SECONDARY SCHOOLS

| Sl. No. | Name of Mandal Parishad | Inhabited villages | Type of educational institutions available | | | |
|--------------|-------------------------|--------------------|--|--|---|---|
| | | | No school | At least one primary school and no middle school | At least one primary school and one middle school | At least one middle school and one secondary school |
| 1 | 2 | 3 | 4 | 5 | 6 | 7 |
| 1 | Veeraghattam | 39 | 0 | 15 | 24 | 12 |
| 2 | Seethampeta | 113 | 1 | 98 | 14 | 6 |
| 3 | Bhamini | 22 | 0 | 6 | 16 | 8 |
| 4 | Kothuru | 34 | 0 | 14 | 20 | 8 |
| 5 | Pathapatnam | 41 | 2 | 21 | 18 | 8 |
| 6 | Meliaputti | 65 | 8 | 40 | 17 | 10 |
| 7 | Palasa | 51 | 5 | 27 | 19 | 5 |
| 8 | Mandasa | 75 | 4 | 43 | 28 | 14 |
| 9 | Kanchili | 51 | 3 | 20 | 28 | 10 |
| 10 | Ichchapuram | 24 | 0 | 9 | 15 | 9 |
| 11 | Kaviti | 21 | 1 | 6 | 14 | 12 |
| 12 | Sompeta | 34 | 2 | 9 | 23 | 14 |
| 13 | Vajrapukothuru | 59 | 6 | 19 | 34 | 19 |
| 14 | Nandigam | 101 | 7 | 68 | 26 | 14 |
| 15 | Hiramandalam | 35 | 4 | 17 | 14 | 4 |
| 16 | Palakonda | 44 | 0 | 21 | 23 | 7 |
| 17 | Vangara | 32 | 0 | 12 | 20 | 11 |
| 18 | Regidi Amadalavala | 51 | 0 | 18 | 33 | 10 |
| 19 | Lakshminarsupeta | 40 | 1 | 24 | 15 | 7 |
| 20 | Saravakota | 41 | 1 | 22 | 18 | 6 |
| 21 | Tekkali | 48 | 4 | 25 | 19 | 9 |
| 22 | Santhabommali | 39 | 0 | 13 | 26 | 11 |
| 23 | Kotabommali | 43 | 1 | 13 | 29 | 11 |
| 24 | Jalumuru | 53 | 2 | 30 | 21 | 11 |
| 25 | Sarubujjili | 40 | 1 | 21 | 18 | 5 |
| 26 | Burja | 58 | 6 | 31 | 21 | 9 |
| 27 | Santhakaviti | 50 | 1 | 28 | 21 | 8 |
| 28 | Rajam | 26 | 0 | 7 | 19 | 3 |
| 29 | Ganguvarisigadam | 42 | 1 | 16 | 25 | 6 |
| 30 | Amadalavalasa | 36 | 0 | 17 | 19 | 8 |
| 31 | Narasannapeta | 43 | 1 | 20 | 22 | 11 |
| 32 | Polaki | 42 | 0 | 17 | 25 | 7 |
| 33 | Gara | 24 | 1 | 5 | 18 | 8 |
| 34 | Srikakulam | 25 | 0 | 7 | 18 | 10 |
| 35 | Ponduru | 37 | 1 | 15 | 21 | 5 |
| 36 | Laveru | 41 | 3 | 17 | 21 | 10 |
| 37 | Ranastalam | 54 | 2 | 26 | 26 | 14 |
| 38 | Etcherla | 27 | 0 | 10 | 17 | 12 |
| Total | | 1701 | 69 | 827 | 805 | 352 |

APPENDIX IC - VILLAGE DIRECTORY

VILLAGES WITH DIFFERENT SOURCES OF DRINKING WATER FACILITIES AVAILABLE

| Sl. No. | Name of Mandal Parishad | Number of villages with different sources of drinking water facilities available | | | | |
|--------------|-------------------------|--|---------------------------------|-------------------------|---------------|---|
| | | Only tap (treated/untreated) | Only well (covered / uncovered) | Only tubewell /borewell | Only handpump | More than one source only from tap, well, tubewell, hand pump |
| 1 | 2 | 3 | 4 | 5 | 6 | 7 |
| 1 | Veeraghattam | 0 | 1 | 1 | 5 | 32 |
| 2 | Seethampeta | 0 | 30 | 0 | 1 | 82 |
| 3 | Bhamini | 0 | 0 | 0 | 0 | 22 |
| 4 | Kothuru | 0 | 1 | 0 | 5 | 28 |
| 5 | Pathapatnam | 0 | 5 | 0 | 1 | 35 |
| 6 | Meliaputti | 0 | 10 | 1 | 0 | 54 |
| 7 | Palasa | 1 | 2 | 0 | 3 | 45 |
| 8 | Mandasa | 0 | 1 | 0 | 0 | 73 |
| 9 | Kanchili | 0 | 1 | 0 | 1 | 49 |
| 10 | Ichchapuram | 0 | 0 | 0 | 0 | 24 |
| 11 | Kaviti | 0 | 0 | 0 | 0 | 21 |
| 12 | Sompeta | 1 | 0 | 0 | 0 | 33 |
| 13 | Vajrapukothuru | 0 | 0 | 0 | 0 | 59 |
| 14 | Nandigam | 0 | 5 | 0 | 5 | 91 |
| 15 | Hiramandalam | 0 | 2 | 0 | 3 | 30 |
| 16 | Palakonda | 0 | 0 | 0 | 0 | 44 |
| 17 | Vangara | 0 | 0 | 0 | 5 | 27 |
| 18 | Regidi Amadalavalasa | 0 | 0 | 0 | 0 | 51 |
| 19 | Lakshminarsupeta | 0 | 0 | 0 | 0 | 40 |
| 20 | Saravakota | 0 | 0 | 0 | 0 | 41 |
| 21 | Tekkali | 0 | 4 | 0 | 1 | 43 |
| 22 | Santhabommali | 0 | 1 | 0 | 0 | 38 |
| 23 | Kotabommali | 0 | 0 | 0 | 0 | 43 |
| 24 | Jalumuru | 0 | 0 | 0 | 0 | 53 |
| 25 | Sarubujjili | 0 | 1 | 0 | 3 | 36 |
| 26 | Burja | 0 | 0 | 0 | 3 | 55 |
| 27 | Santhakaviti | 0 | 0 | 0 | 0 | 50 |
| 28 | Rajam | 0 | 0 | 0 | 2 | 24 |
| 29 | Ganguvarisigadam | 0 | 0 | 0 | 0 | 42 |
| 30 | Amadalavalasa | 0 | 0 | 0 | 0 | 36 |
| 31 | Narasannapeta | 0 | 0 | 0 | 1 | 42 |
| 32 | Polaki | 0 | 2 | 0 | 0 | 40 |
| 33 | Gara | 0 | 0 | 0 | 0 | 24 |
| 34 | Srikakulam | 0 | 0 | 0 | 0 | 25 |
| 35 | Ponduru | 0 | 1 | 0 | 0 | 36 |
| 36 | Laveru | 0 | 0 | 0 | 0 | 41 |
| 37 | Ranastalam | 0 | 1 | 0 | 0 | 53 |
| 38 | Etcherla | 0 | 0 | 0 | 0 | 27 |
| Total | | 2 | 68 | 2 | 39 | 1589 |

APPENDIX II- VILLAGE DIRECTORY

VILLAGES WITH 5000 AND ABOVE POPULATION WHICH DO NOT HAVE ONE OR MORE AMENITIES AVAILABLE.

| Sl. No. | Name of Mandal Parishad | Name of village | Location code number | Population | Amenities not available (indicate N.A. where amenity not available) | | |
|---------|-------------------------|-----------------------------|----------------------|------------|---|-----------|---------------------------|
| | | | | | Senior secondary school | College | Primary health sub centre |
| 1 | 2 | 3 | 4 | 5 | 6 | 7 | 8 |
| 1 | Bhamini | Battili | 580072 | 7264 | N.A. | N.A. | Available |
| 2 | Bhamini | Solikiri | 580087 | 5053 | N.A. | N.A. | Available |
| 3 | Kothuru | Neradi | 580122 | 5141 | N.A. | N.A. | N.A. |
| 4 | Pathapatnam | Korasavada | 580166 | 7720 | N.A. | N.A. | Available |
| 5 | Mandasa | Mandasa | 580328 | 9747 | Available | N.A. | Available |
| 6 | Ichchapuram | Loddaputti | 580458 | 5018 | N.A. | N.A. | Available |
| 7 | Ichchapuram | Edupuram | 580463 | 7730 | N.A. | N.A. | Available |
| 8 | Kaviti | Belagam | 580466 | 5543 | N.A. | N.A. | Available |
| 9 | Kaviti | Silagam | 580467 | 8624 | N.A. | N.A. | Available |
| 10 | Kaviti | Borivanka | 580472 | 7053 | N.A. | N.A. | Available |
| 11 | Kaviti | Rajapuram | 580479 | 5262 | N.A. | N.A. | Available |
| 12 | Vajrapukothuru | Laxmidivipeta @ Nuvvalarevu | 580579 | 6303 | N.A. | N.A. | Available |
| 13 | Vajrapukothuru | Pallivuru @ Sangaruvanipeta | 580580 | 5145 | N.A. | N.A. | Available |
| 14 | Hiramandalam | Korada | 580709 | 6379 | N.A. | N.A. | N.A. |
| 15 | Palakonda | Nandivada Kurmarajapuram | 580756 | 5948 | Available | N.A. | N.A. |
| 16 | Saravakota | Thogiri | 580949 | 5236 | N.A. | N.A. | N.A. |
| 17 | Santhabommali | Santhabommali | 581026 | 7948 | N.A. | N.A. | Available |
| 18 | Santhakaviti | Siripuram | 581300 | 5206 | N.A. | N.A. | Available |
| 19 | Rajam | Kancharam | 581312 | 5237 | N.A. | N.A. | Available |
| 20 | Rajam | Boddam | 581323 | 5039 | N.A. | N.A. | Available |
| 21 | Rajam | Pogiri | 581333 | 5113 | N.A. | N.A. | Available |
| 22 | Amadalavalasa | Korlakota | 581403 | 5135 | N.A. | N.A. | Available |
| 23 | Polaki | Koduru | 581472 | 5827 | N.A. | N.A. | Available |
| 24 | Gara | Calingapatnam | 581508 | 6459 | Available | N.A. | Available |
| 25 | Gara | Thonangi | 581509 | 5548 | N.A. | N.A. | N.A. |
| 26 | Gara | Ampolu | 581519 | 9770 | N.A. | N.A. | Available |
| 27 | Gara | Srikurmam | 581524 | 16973 | Available | N.A. | Available |
| 28 | Srikakulam | Ragolu | 581535 | 5148 | N.A. | Available | Available |
| 29 | Srikakulam | Peddapadu | 581545 | 7972 | N.A. | N.A. | Available |
| 30 | Srikakulam | Ippili | 581551 | 5875 | N.A. | N.A. | Available |
| 31 | Ponduru | Rapaka | 581560 | 5889 | N.A. | N.A. | Available |
| 32 | Laveru | Laveru | 581607 | 5387 | Available | N.A. | Available |

APPENDIX II- VILLAGE DIRECTORY

VILLAGES WITH 5000 AND ABOVE POPULATION WHICH DO NOT HAVE ONE OR MORE AMENITIES AVAILABLE.

| Amenities not available (indicate N.A. where amenity not available) | | | | Name of village | Name of Mandal Parishad | Sl. No. |
|---|--------------|------------------------|-----------|-----------------------------|-------------------------|---------|
| Tap drinking water | Bus facility | Approach by pucca road | Banks | | | |
| 9 | 10 | 11 | 12 | 3 | 2 | 1 |
| Available | Available | Available | Available | Battili | Bhamini | 1 |
| Available | Available | Available | N.A. | Solikiri | Bhamini | 2 |
| N.A. | Available | Available | N.A. | Neradi | Kothuru | 3 |
| Available | Available | Available | Available | Korasavada | Pathapatnam | 4 |
| Available | Available | Available | Available | Mandasa | Mandasa | 5 |
| Available | Available | Available | N.A. | Loddaputti | Ichchapuram | 6 |
| Available | Available | Available | N.A. | Edupuram | Ichchapuram | 7 |
| Available | Available | Available | N.A. | Belagam | Kaviti | 8 |
| Available | Available | Available | Available | Silagam | Kaviti | 9 |
| Available | Available | Available | Available | Borivanka | Kaviti | 10 |
| Available | Available | Available | N.A. | Rajapuram | Kaviti | 11 |
| Available | Available | Available | N.A. | Laxmidevipeta @ Nuvvalarevu | Vajrapukothuru | 12 |
| Available | Available | Available | N.A. | Pallivuru @ Sangaruvanipeta | Vajrapukothuru | 13 |
| Available | Available | Available | Available | Korada | Hiramandalam | 14 |
| Available | Available | Available | N.A. | Nandivada Kurmarajapuram | Palakonda | 15 |
| Available | Available | Available | N.A. | Thogiri | Saravakota | 16 |
| Available | Available | Available | Available | Santhabommali | Santhabommali | 17 |
| Available | Available | Available | Available | Siripuram | Santhakaviti | 18 |
| Available | Available | Available | N.A. | Kancharam | Rajam | 19 |
| N.A. | Available | Available | Available | Boddam | Rajam | 20 |
| Available | Available | Available | N.A. | Pogiri | Rajam | 21 |
| Available | Available | Available | N.A. | Korlakota | Amadalavalasa | 22 |
| N.A. | Available | Available | Available | Koduru | Polaki | 23 |
| Available | Available | Available | Available | Calingapatnam | Gara | 24 |
| Available | Available | Available | N.A. | Thonangi | Gara | 25 |
| Available | Available | Available | N.A. | Ampolu | Gara | 26 |
| Available | Available | Available | Available | Srikurmam | Gara | 27 |
| Available | Available | Available | Available | Ragolu | Srikakulam | 28 |
| Available | Available | Available | N.A. | Peddapadu | Srikakulam | 29 |
| Available | Available | Available | N.A. | Ippili | Srikakulam | 30 |
| Available | Available | Available | N.A. | Rapaka | Ponduru | 31 |
| Available | Available | Available | Available | Laveru | Laveru | 32 |

APPENDIX II- VILLAGE DIRECTORY**VILLAGES WITH 5000 AND ABOVE POPULATION WHICH DO NOT HAVE ONE OR MORE AMENITIES AVAILABLE.**

| Sl. No. | Name of Mandal Parishad | Name of village | Location code number | Population | Amenities not available (indicate N.A. where amenity not available) | | |
|---------|-------------------------|-------------------|----------------------|------------|---|-----------|---------------------------|
| | | | | | Senior secondary school | College | Primary health sub centre |
| 1 | 2 | 3 | 4 | 5 | 6 | 7 | 8 |
| 33 | Laveru | Murapaka | 581613 | 8504 | N.A. | N.A. | Available |
| 34 | Ranastalam | Ranastalam | 581653 | 5697 | Available | Available | Available |
| 35 | Etcherla | Shermahammadpuram | 581692 | 11756 | N.A. | N.A. | Available |
| 36 | Etcherla | Ponnada | 581703 | 5443 | N.A. | N.A. | Available |
| 37 | Etcherla | Muddada | 581705 | 7014 | N.A. | N.A. | Available |
| 38 | Etcherla | Chilakalapalem | 581709 | 6162 | N.A. | N.A. | Available |
| 39 | Etcherla | Kuppili | 581714 | 6180 | N.A. | N.A. | Available |
| 40 | Etcherla | Koyyam | 581715 | 5538 | Available | N.A. | Available |
| 41 | Etcherla | Dharmavaram | 581719 | 7906 | N.A. | N.A. | Available |

APPENDIX II- VILLAGE DIRECTORY**VILLAGES WITH 5000 AND ABOVE POPULATION WHICH DO NOT HAVE ONE OR MORE AMENITIES AVAILABLE.**

| Amenities not available (indicate N.A. where amenity not available) | | | | Name of village | Name of Mandal Parishad | Sl. No. |
|---|--------------|------------------------|-----------|-------------------|-------------------------|---------|
| Tap drinking water | Bus facility | Approach by pucca road | Banks | | | |
| 9 | 10 | 11 | 12 | 3 | 2 | 1 |
| Available | Available | Available | Available | Murapaka | Laveru | 33 |
| Available | N.A. | Available | N.A. | Ranastalam | Ranastalam | 34 |
| Available | Available | Available | N.A. | Shermahammadpuram | Etcherla | 35 |
| Available | Available | Available | N.A. | Ponnada | Etcherla | 36 |
| Available | Available | Available | N.A. | Muddada | Etcherla | 37 |
| Available | Available | Available | N.A. | Chilakalapalem | Etcherla | 38 |
| Available | Available | Available | N.A. | Kuppili | Etcherla | 39 |
| Available | Available | Available | N.A. | Koyyam | Etcherla | 40 |
| Available | Available | Available | Available | Dharmavaram | Etcherla | 41 |

APPENDIX III - VILLAGE DIRECTORY

LAND UTILISATION DATA IN RESPECT OF CENSUS TOWNS (IN HECTARES)

| Sl. No | Name of Census Towns and Mandal Parishad within Bracket | Total Area | Forests | Area under Non-agricultural Uses | Barren and Un-cultivable land | Permanent Pastures and Other Grazing Lands | Land Under Miscellaneous Tree Crops etc. | Culturable Waste Land | Fallow Lands other than Current Fallows | Current Fallows | Net Area Sown | Total Irrigated Land Area | Total Un-irrigated Land Area |
|--------|---|------------|---------|----------------------------------|-------------------------------|--|--|-----------------------|---|-----------------|---------------|---------------------------|------------------------------|
| 1 | 2 | 3 | 4 | 5 | 6 | 7 | 8 | 9 | 10 | 11 | 12 | 13 | 14 |
| 1 | Sompeta (Sompeta) | 1110.00 | — | 329.32 | | | | 2.11 | | | | 324.92 | 453.65 |
| 2 | Hiramandalam (Hiramandalam) | 255.00 | — | 110.40 | | | | — | | | | 97.80 | 46.80 |
| 3 | Palakonda (Palakonda) | 615.00 | — | 156.60 | | | | — | | | | 379.60 | 78.80 |
| 4 | Tekkali (Tekkali) | 1358.00 | — | 302.30 | | | | — | | | | 680.40 | 375.30 |
| 5 | Narasannapeta (Narasannapeta) | 518.00 | — | 518.00 | | | | — | | | | — | — |
| 6 | Balaga (Srikakulam) | 1027.00 | — | 517.20 | | | | — | | | | 248.50 | 261.30 |
| 7 | Ponduru (Ponduru) | 1107.00 | — | 230.70 | | | | 59.10 | | | | 379.10 | 438.10 |

APPENDIX IV- VILLAGE DIRECTORY

MANDAL PARISHAD WISE LIST OF INHABITED VILLAGES
WHERE NO AMENITY OTHER THAN DRINKING WATER FACILITY IS AVAILABLE

| Sl. No. | Name of Mandal Parishad | Location Code Number | Name of the Village |
|---------|-------------------------|----------------------|---------------------|
| 1 | 2 | 3 | 4 |
| 1 | Veeraghattam | - | Nil |
| 2 | Seethampeta | - | Nil |
| 3 | Bhamini | - | Nil |
| 4 | Kothuru | - | Nil |
| 5 | Pathapatnam | - | Nil |
| 6 | Meliaputti | - | Nil |
| 7 | Palasa | - | Nil |
| 8 | Mandasa | - | Nil |
| 9 | Kanchili | - | Nil |
| 10 | Ichchapuram | - | Nil |
| 11 | Kaviti | - | Nil |
| 12 | Sompeta | - | Nil |
| 13 | Vajrapukothuru | - | Nil |
| 14 | Nandigam | - | Nil |
| 15 | Hiramandalam | - | Nil |
| 16 | Palakonda | - | Nil |
| 17 | Vangara | - | Nil |
| 18 | Regidi Amadalavalasa | - | Nil |
| 19 | Lakshminarsupeta | - | Nil |
| 20 | Saravakota | - | Nil |
| 21 | Tekkali | - | Nil |
| 22 | Santhabommali | - | Nil |
| 23 | Kotabommali | - | Nil |
| 24 | Jalumuru | - | Nil |
| 25 | Sarubujjili | - | Nil |
| 26 | Burja | - | Nil |
| 27 | Santhakaviti | - | Nil |
| 28 | Rajam | - | Nil |
| 29 | Ganguvarisigadam | - | Nil |
| 30 | Amadalavalasa | - | Nil |
| 31 | Narasannapeta | - | Nil |
| 32 | Polaki | - | Nil |
| 33 | Gara | - | Nil |
| 34 | Srikakulam | - | Nil |
| 35 | Ponduru | - | Nil |
| 36 | Laveru | - | Nil |
| 37 | Ranastalam | - | Nil |
| 38 | Etcherla | - | Nil |

APPENDIX V- VILLAGE DIRECTORY

SUMMARY SHOWING NUMBER OF VILLAGES NOT HAVING SCHEDULED CASTES POPULATION

| Sl. No. | Name of Mandal Parishad | Total villages | Uninhabited villages | Inhabited villages | Number of inhabited villages having no Scheduled Castes population |
|--------------|-------------------------|----------------|----------------------|--------------------|--|
| 1 | 2 | 3 | 4 | 5 | 6 |
| 1 | Veeraghattam | 41 | 2 | 39 | 5 |
| 2 | Seethampeta | 118 | 5 | 113 | 83 |
| 3 | Bhamini | 22 | 0 | 22 | 2 |
| 4 | Kothuru | 36 | 2 | 34 | 6 |
| 5 | Pathapatnam | 49 | 8 | 41 | 7 |
| 6 | Meliaputti | 70 | 5 | 65 | 30 |
| 7 | Palasa | 54 | 3 | 51 | 16 |
| 8 | Mandasa | 83 | 8 | 75 | 22 |
| 9 | Kanchili | 58 | 7 | 51 | 11 |
| 10 | Ichchapuram | 24 | 0 | 24 | 2 |
| 11 | Kaviti | 21 | 0 | 21 | 4 |
| 12 | Sompeta | 34 | 0 | 34 | 5 |
| 13 | Vajrapukothuru | 59 | 0 | 59 | 28 |
| 14 | Nandigam | 112 | 11 | 101 | 45 |
| 15 | Hiramandalam | 39 | 4 | 35 | 13 |
| 16 | Palakonda | 44 | 0 | 44 | 5 |
| 17 | Vangara | 37 | 5 | 32 | 2 |
| 18 | Regidi Amadalavalasa | 51 | 0 | 51 | 3 |
| 19 | Lakshminarsupeta | 48 | 8 | 40 | 13 |
| 20 | Saravakota | 43 | 2 | 41 | 7 |
| 21 | Tekkali | 52 | 4 | 48 | 14 |
| 22 | Santhabommali | 39 | 0 | 39 | 8 |
| 23 | Kotabommali | 43 | 0 | 43 | 6 |
| 24 | Jalumuru | 54 | 1 | 53 | 9 |
| 25 | Sarubujjili | 47 | 7 | 40 | 7 |
| 26 | Burja | 64 | 6 | 58 | 14 |
| 27 | Santhakaviti | 51 | 1 | 50 | 10 |
| 28 | Rajam | 26 | 0 | 26 | 3 |
| 29 | Ganguvarisigadam | 43 | 1 | 42 | 7 |
| 30 | Amadalavalasa | 38 | 2 | 36 | 4 |
| 31 | Narasannapeta | 45 | 2 | 43 | 5 |
| 32 | Polaki | 42 | 0 | 42 | 7 |
| 33 | Gara | 25 | 1 | 24 | 3 |
| 34 | Srikakulam | 25 | 0 | 25 | 0 |
| 35 | Ponduru | 37 | 0 | 37 | 5 |
| 36 | Laveru | 42 | 1 | 41 | 6 |
| 37 | Ranastalam | 55 | 1 | 54 | 13 |
| 38 | Etcherla | 31 | 4 | 27 | 4 |
| Total | | 1802 | 101 | 1701 | 434 |

APPENDIX VI - VILLAGE DIRECTORY

SUMMARY SHOWING NUMBER OF VILLAGES NOT HAVING SCHEDULED TRIBES POPULATION

| Sl. No. | Name of Mandal Parishad | Total villages | Uninhabited villages | Inhabited villages | Number of inhabited villages having no Scheduled Tribes population |
|--------------|-------------------------|----------------|----------------------|--------------------|--|
| 1 | 2 | 3 | 4 | 5 | 6 |
| 1 | Veeraghattam | 41 | 2 | 39 | 6 |
| 2 | Seethampeta | 118 | 5 | 113 | 0 |
| 3 | Bhamini | 22 | 0 | 22 | 1 |
| 4 | Kothuru | 36 | 2 | 34 | 8 |
| 5 | Pathapatnam | 49 | 8 | 41 | 10 |
| 6 | Meliaputti | 70 | 5 | 65 | 11 |
| 7 | Palasa | 54 | 3 | 51 | 34 |
| 8 | Mandasa | 83 | 8 | 75 | 42 |
| 9 | Kanchili | 58 | 7 | 51 | 23 |
| 10 | Ichchapuram | 24 | 0 | 24 | 16 |
| 11 | Kaviti | 21 | 0 | 21 | 6 |
| 12 | Sompeta | 34 | 0 | 34 | 24 |
| 13 | Vajrapukothuru | 59 | 0 | 59 | 45 |
| 14 | Nandigam | 112 | 11 | 101 | 67 |
| 15 | Hiramandalam | 39 | 4 | 35 | 10 |
| 16 | Palakonda | 44 | 0 | 44 | 8 |
| 17 | Vangara | 37 | 5 | 32 | 8 |
| 18 | Regidi Amadalavalasa | 51 | 0 | 51 | 23 |
| 19 | Lakshminarsupeta | 48 | 8 | 40 | 26 |
| 20 | Saravakota | 43 | 2 | 41 | 7 |
| 21 | Tekkali | 52 | 4 | 48 | 24 |
| 22 | Santhabommali | 39 | 0 | 39 | 27 |
| 23 | Kotabommali | 43 | 0 | 43 | 17 |
| 24 | Jalumuru | 54 | 1 | 53 | 40 |
| 25 | Sarubujjili | 47 | 7 | 40 | 28 |
| 26 | Burja | 64 | 6 | 58 | 31 |
| 27 | Santhakaviti | 51 | 1 | 50 | 33 |
| 28 | Rajam | 26 | 0 | 26 | 13 |
| 29 | Ganguvarisigadam | 43 | 1 | 42 | 25 |
| 30 | Amadalavalasa | 38 | 2 | 36 | 28 |
| 31 | Narasannapeta | 45 | 2 | 43 | 26 |
| 32 | Polaki | 42 | 0 | 42 | 29 |
| 33 | Gara | 25 | 1 | 24 | 8 |
| 34 | Srikakulam | 25 | 0 | 25 | 13 |
| 35 | Ponduru | 37 | 0 | 37 | 32 |
| 36 | Laveru | 42 | 1 | 41 | 23 |
| 37 | Ranastalam | 55 | 1 | 54 | 31 |
| 38 | Etcherla | 31 | 4 | 27 | 12 |
| Total | | 1802 | 101 | 1701 | 815 |

APPENDIX VIIA - VILLAGE DIRECTORY

LIST OF VILLAGES ACCORDING TO THE PROPORTION OF THE SCHEDULED CASTES TO THE TOTAL POPULATION BY RANGES.

| Range of Scheduled Castes population (Percentages) | Location code number | Name of village | Range of Scheduled Castes population (Percentages) | Location code number | Name of village |
|--|----------------------|------------------------------|--|----------------------|-----------------|
| 1 | 2 | 3 | 1 | 2 | 3 |
| Mandal Parishad: Veeraghattam(0444) | | | Nil | 579959 | Dabara |
| Nil | 579915 | Chinagora | Nil | 579960 | Danjupai |
| Nil | 579916 | Pedduru | Nil | 579961 | Ramanagaram |
| Nil | 579929 | Kumbidi Ichapuram | Nil | 579962 | Gadidapai |
| Nil | 579944 | Deppivalasa | Nil | 579964 | Mekava |
| Nil | 579945 | Chebiyyam Valasa | Nil | 579965 | Rupai |
| Less than 5 | 579921 | Vikrampuram | Nil | 579966 | Tadipai |
| Less than 5 | 579937 | Chidimidari Seethamarajupeta | Nil | 579967 | Jayapuram |
| 5 - 10 | 579911 | Kadakella | Nil | 579968 | Gadigujji |
| 5 - 10 | 579922 | Nadimikella | Nil | 579970 | Gadikaram |
| 5 - 10 | 579940 | Palametta Viziamapuram | Nil | 579971 | Velagapuram |
| 5 - 10 | 579943 | Adaru | Nil | 579972 | Duggi |
| 5 - 10 | 579951 | Talavaram | Nil | 579973 | Chinapolla |
| 11 - 20 | 579913 | Dasumantha Puram | Nil | 579975 | Egulada |
| 11 - 20 | 579914 | Narsipuram | Nil | 579976 | Manapuram |
| 11 - 20 | 579917 | Chalivendri | Nil | 579977 | Kusumuru |
| 11 - 20 | 579918 | Jirayathi Gopalapuram | Nil | 579978 | Titukupai |
| 11 - 20 | 579920 | Nadukuru | Nil | 579979 | Kothakota |
| 11 - 20 | 579926 | Kimmi | Nil | 579981 | Kumbhi |
| 11 - 20 | 579930 | Mokasharajapuram | Nil | 579982 | Dasugumada |
| 11 - 20 | 579931 | Kattulakaviti | Nil | 579983 | Pedatankidi |
| 11 - 20 | 579936 | V. Venkampeta | Nil | 579985 | Chekkapuram |
| 11 - 20 | 579938 | Chidimi | Nil | 579987 | Pubbada |
| 11 - 20 | 579942 | Vanduva | Nil | 579989 | Raikurudu |
| 11 - 20 | 579946 | Bitiwada | Nil | 579991 | Kosangi |
| 11 - 20 | 579948 | Kummarigunta | Nil | 579995 | Chintada |
| 21 - 30 | 579912 | Kambara | Nil | 579999 | Devanapuram |
| 21 - 30 | 579927 | Kottugumada | Nil | 580000 | Gadiguddi |
| 21 - 30 | 579928 | Veeraghattam | Nil | 580001 | Jagathipalle |
| 21 - 30 | 579932 | Hussain Puram | Nil | 580002 | Karem |
| 21 - 30 | 579933 | Koncha | Nil | 580004 | Chinarama |
| 21 - 30 | 579935 | Regulapadu | Nil | 580006 | Vambarilli |
| 21 - 30 | 579941 | Tudi | Nil | 580007 | Budagarai |
| 21 - 30 | 579947 | Tettangi | Nil | 580009 | Geddakola |
| 21 - 30 | 579950 | Neelanagaram | Nil | 580010 | Antikonda |
| 31 - 40 | 579934 | Bodlapadu | Nil | 580011 | Kurusingi |
| 41 - 50 | 579939 | Gadagamma | Nil | 580012 | Pedapallanki |
| 41 - 50 | 579949 | Panasanandivada | Nil | 580015 | Barna |
| 51 - 75 | 579919 | Buruga | Nil | 580016 | Chinapallanki |
| 51 - 75 | 579925 | Chittipudivalasa | Nil | 580017 | Meenakota |
| Mandal Parishad: Seethampeta(0445) | | | Nil | 580018 | Atchaba |
| Nil | 579952 | Gudangi | Nil | 580019 | Pedakamba |

APPENDIX VIIA - VILLAGE DIRECTORY

LIST OF VILLAGES ACCORDING TO THE PROPORTION OF THE SCHEDULED CASTES
TO THE TOTAL POPULATION BY RANGES.

| Range of Scheduled Castes population (Percentages) | Location code number | Name of village | Range of Scheduled Castes population (Percentages) | Location code number | Name of village |
|--|----------------------|--------------------|--|----------------------|-------------------------|
| 1 | 2 | 3 | 1 | 2 | 3 |
| Nil | 579955 | Keesaraijodu | Nil | 580020 | Chinakamba |
| Nil | 580021 | Jonaga | Less than 5 | 580003 | Pedarama |
| Nil | 580022 | Manda | Less than 5 | 580005 | Kopuvalasa |
| Nil | 580023 | Nowgada | Less than 5 | 580008 | Seedhi |
| Nil | 580024 | Kirapa | Less than 5 | 580041 | Addakulaguda |
| Nil | 580025 | Panukuvalasa | Less than 5 | 580049 | Santhamalli @ Pedamalli |
| Nil | 580027 | Pedduru | Less than 5 | 580052 | Sarangi |
| Nil | 580028 | Kondapeta | Less than 5 | 580054 | Golukuppa |
| Nil | 580029 | Waba | Less than 5 | 580056 | Kodisa |
| Nil | 580030 | Yenugupeta | Less than 5 | 580064 | Gajali |
| Nil | 580031 | Kuddapalle | Less than 5 | 580067 | Chinavangara |
| Nil | 580032 | Gondi | 5 - 10 | 579954 | Marripadu |
| Nil | 580033 | Savaragondi | 5 - 10 | 579986 | Donubai |
| Nil | 580034 | Valagedda | 5 - 10 | 579996 | Haddubhangi |
| Nil | 580035 | Rasoolpeta | 5 - 10 | 580013 | Gujji |
| Nil | 580036 | Daraba | 5 - 10 | 580026 | Turaipuvalasa |
| Nil | 580038 | Ponjada | 5 - 10 | 580066 | Kadagandi |
| Nil | 580039 | Thottadi | 11 - 20 | 579956 | Puliputti |
| Nil | 580040 | Kindangi | 11 - 20 | 579997 | Somagandi |
| Nil | 580042 | Silagam | 11 - 20 | 579998 | Seethampeta |
| Nil | 580043 | Bethupuram | 21 - 30 | 579994 | Gumada |
| Nil | 580044 | Jajjuva | 31 - 40 | 579984 | Kodula Veeraghattam |
| Nil | 580045 | Vajjaiguda | Mandal Parishad: Bhamini(0446) | | |
| Nil | 580046 | Adali | Nil | 580070 | Palavalasa |
| Nil | 580047 | Kondachorlangi | Nil | 580071 | Manumukonda |
| Nil | 580048 | Sambham | Less than 5 | 580081 | Pasukudi |
| Nil | 580050 | Kusimi | Less than 5 | 580083 | Maniga |
| Nil | 580051 | Jilledupadu | 5 - 10 | 580073 | Bommika |
| Nil | 580053 | Mutyalu | 5 - 10 | 580082 | Burujola |
| Nil | 580055 | Gulumuru | 5 - 10 | 580089 | Kosali |
| Nil | 580057 | Dabara @ Geddaguda | 11 - 20 | 580074 | Pakkudibhadra |
| Nil | 580058 | Talada | 11 - 20 | 580075 | Vaddangi |
| Nil | 580059 | Sara | 11 - 20 | 580076 | Loharijola |
| Nil | 580060 | Lokothavalasa | 11 - 20 | 580088 | Ghanasara |
| Nil | 580061 | Kotham | 21 - 30 | 580078 | Neradi |
| Nil | 580063 | Devagiri | 21 - 30 | 580079 | Nulakajodu |
| Nil | 580065 | Pedavangara | 21 - 30 | 580084 | Bhamini |
| Nil | 580068 | Vandrajola | 21 - 30 | 580086 | Dimmidijola |
| Nil | 580069 | Bhuchendri | 21 - 30 | 580087 | Solikiri |
| Less than 5 | 579953 | Tumbali | 21 - 30 | 580090 | Peddadimili |
| Less than 5 | 579957 | Billumada | 21 - 30 | 580091 | Chinnadimili |
| Less than 5 | 579958 | Benarai | 31 - 40 | 580072 | Battili |
| Less than 5 | 579963 | Killada | 41 - 50 | 580077 | Gurandi |
| Less than 5 | 579974 | Pedapolla | 41 - 50 | 580080 | Singidi |
| Less than 5 | 579988 | Samarelli | 41 - 50 | 580085 | Liviri |
| Less than 5 | 579990 | Darapadu | Mandal Parishad: Kothuru(0447) | | |

APPENDIX VIIA - VILLAGE DIRECTORY

LIST OF VILLAGES ACCORDING TO THE PROPORTION OF THE SCHEDULED CASTES
TO THE TOTAL POPULATION BY RANGES.

| Range of Scheduled Castes population (Percentages) | Location code number | Name of village | Range of Scheduled Castes population (Percentages) | Location code number | Name of village |
|--|----------------------|--------------------|--|----------------------|-------------------------|
| 1 | 2 | 3 | 1 | 2 | 3 |
| Less than 5 | 579992 | Tumbakonda | Nil | 580098 | Althi |
| Less than 5 | 579993 | Jallara | Nil | 580099 | Boddaguda |
| Nil | 580100 | Kakaraguda | Less than 5 | 580161 | Sobha |
| Nil | 580112 | Venkatapuram | Less than 5 | 580168 | Borubhadra |
| Nil | 580125 | Shobhanapuram | Less than 5 | 580171 | Peddammallipuram |
| Nil | 580126 | Anguru | Less than 5 | 580172 | Ganguvada |
| Less than 5 | 580103 | Kuddigam | 5 - 10 | 580137 | Peddasunnapuram |
| Less than 5 | 580118 | Addangi | 5 - 10 | 580142 | Pathapatnam |
| Less than 5 | 580127 | Akulatampara | 5 - 10 | 580144 | Changudi |
| 5 - 10 | 580097 | Dimili | 5 - 10 | 580169 | Labara |
| 5 - 10 | 580110 | Vasapa | 11 - 20 | 580138 | Nallakotturu |
| 5 - 10 | 580114 | Bammidi | 11 - 20 | 580139 | Routhupuram |
| 5 - 10 | 580117 | Labba | 11 - 20 | 580148 | Sarali |
| 11 - 20 | 580093 | Balada | 11 - 20 | 580150 | Chinnapadmapuram |
| 11 - 20 | 580096 | Kurigam | 11 - 20 | 580162 | Thamara |
| 11 - 20 | 580102 | Ponnuturu | 11 - 20 | 580165 | Seedi |
| 11 - 20 | 580105 | Mathala | 11 - 20 | 580166 | Korasavada |
| 11 - 20 | 580106 | Sirusuvada | 11 - 20 | 580167 | Gurandi |
| 11 - 20 | 580108 | Karlemma | 11 - 20 | 580170 | Chinnamallipuram |
| 11 - 20 | 580115 | Kaligam | 11 - 20 | 580174 | Haridwaram |
| 11 - 20 | 580116 | Parapuram | 11 - 20 | 580175 | Themburu |
| 11 - 20 | 580119 | Irapadu | 21 - 30 | 580141 | Gopalapuram |
| 11 - 20 | 580121 | Vondrujola | 21 - 30 | 580157 | Rompivalasa |
| 11 - 20 | 580122 | Neradi | 21 - 30 | 580160 | Phasigangupeta |
| 11 - 20 | 580123 | Gurandi | 31 - 40 | 580143 | Antharaba |
| 21 - 30 | 580094 | Kousalyapuram | 31 - 40 | 580154 | Praharajapalem |
| 21 - 30 | 580095 | Veeranarayanapuram | 41 - 50 | 580146 | Dasaradhipuram |
| 21 - 30 | 580107 | Kothuru | 76 and above | 580151 | Dasupuram |
| 31 - 40 | 580092 | Kadumu | 76 and above | 580158 | Jaggilibonthu |
| 31 - 40 | 580101 | Rayala | Mandal Parishad: Meliaputti(0449) | | |
| 31 - 40 | 580111 | Nivagam | Nil | 580181 | Bagada |
| 31 - 40 | 580120 | Peddamadi | Nil | 580182 | Raikola |
| 31 - 40 | 580124 | Pathapadu | Nil | 580190 | Chommapuram |
| 41 - 50 | 580109 | Maharthapuram | Nil | 580191 | Marripadu (K) |
| Mandal Parishad: Pathapatnam(0448) | | | Nil | 580194 | Nandava |
| Nil | 580130 | Chinakinga | Nil | 580197 | Jagannadhapuram |
| Nil | 580132 | Stuvartupeta | Nil | 580199 | Burada Ramachandrapuram |
| Nil | 580134 | Nallabonthu | Nil | 580203 | Durbalapuram |
| Nil | 580145 | Angarasingi | Nil | 580207 | Sundarada |
| Nil | 580159 | Makivalasa | Nil | 580209 | Chintapalle |
| Nil | 580173 | Konangi | Nil | 580210 | Anjaneyapuram |
| Nil | 580176 | Gittangi | Nil | 580213 | Deenabandhupuram |
| Less than 5 | 580128 | Savarasiddamadugu | Nil | 580214 | Gedalapoluru |
| Less than 5 | 580129 | Bonni | Nil | 580215 | Dabbaguda |
| Less than 5 | 580135 | Baidalapuram | Nil | 580218 | Savarajadupalle |
| Less than 5 | 580136 | Soda | Nil | 580225 | Pulasara |

APPENDIX VIIA - VILLAGE DIRECTORY

LIST OF VILLAGES ACCORDING TO THE PROPORTION OF THE SCHEDULED CASTES TO THE TOTAL POPULATION BY RANGES.

| Range of Scheduled Castes population (Percentages) | Location code number | Name of village | Range of Scheduled Castes population (Percentages) | Location code number | Name of village |
|--|----------------------|----------------------|--|----------------------|-------------------------|
| 1 | 2 | 3 | 1 | 2 | 3 |
| Less than 5 | 580140 | Atisurikaviti | Nil | 580226 | Sajjanapuram |
| Less than 5 | 580152 | Tiddimi | Nil | 580228 | Kerasingi |
| Less than 5 | 580156 | Buragam | Nil | 580229 | Chinnasunnapuram |
| Nil | 580231 | Rompi | Mandal Parishad: Palasa(0450) | | |
| Nil | 580232 | Ampuram | Nil | 580249 | Raghnadhapuram |
| Nil | 580233 | Mutyanihonthu | Nil | 580250 | Govindapuram |
| Nil | 580235 | Chandragiri | Nil | 580251 | Mahadevipuram |
| Nil | 580236 | Gottipalle | Nil | 580256 | Maradarapuram |
| Nil | 580237 | Peddakedari | Nil | 580265 | Potriya |
| Nil | 580240 | Venkatapuram | Nil | 580267 | Veera Ramachan Drapuram |
| Nil | 580242 | Ramachandrapuram | Nil | 580269 | Edurapalle |
| Nil | 580243 | Kothuru | Nil | 580272 | Ramakrishnapuram |
| Nil | 580244 | Pullanginerudulova | Nil | 580273 | Sunnadevi |
| Nil | 580246 | Naidupoluru | Nil | 580274 | Mamidimettu |
| Less than 5 | 580179 | Gangarapuram | Nil | 580276 | Gurudasapuram |
| Less than 5 | 580180 | Surjini | Nil | 580284 | Kesipuram |
| Less than 5 | 580183 | Mara | Nil | 580285 | Gopivallabhapuram |
| Less than 5 | 580184 | Kodukoligam | Nil | 580296 | Kistupuram |
| Less than 5 | 580188 | Karajada | Nil | 580297 | Pathajagadevapuram |
| Less than 5 | 580192 | Murukuntibadra | Nil | 580300 | Gopalapuram |
| Less than 5 | 580200 | Chinna Pedda Kothuru | Less than 5 | 580247 | Lothuru |
| Less than 5 | 580202 | Peddapadmapuram | Less than 5 | 580248 | Kantragada |
| Less than 5 | 580212 | Dabaru | Less than 5 | 580254 | Ramakrishna Puram |
| Less than 5 | 580216 | Joduru | Less than 5 | 580258 | Loddabhadra |
| Less than 5 | 580217 | Archanapuram | Less than 5 | 580260 | Kaijola |
| Less than 5 | 580221 | Parasurampuram | Less than 5 | 580261 | Sasanam |
| Less than 5 | 580234 | Nelabonthu | Less than 5 | 580262 | Sunnada |
| Less than 5 | 580239 | Haddivada | Less than 5 | 580266 | Godavaripuram |
| Less than 5 | 580241 | Bandapalle | Less than 5 | 580271 | Kambrigam |
| 5 - 10 | 580177 | Kosamala | Less than 5 | 580275 | Rangoi |
| 5 - 10 | 580186 | Gokarnapuram | Less than 5 | 580277 | Neelavathi |
| 5 - 10 | 580187 | Goppili | Less than 5 | 580278 | Boddapadu |
| 5 - 10 | 580193 | Jarribadra | Less than 5 | 580280 | Kedaripuram |
| 5 - 10 | 580201 | Marripadu (C) | Less than 5 | 580281 | Bantukotturu |
| 5 - 10 | 580205 | Makannapalle | Less than 5 | 580288 | Modugulaputti |
| 5 - 10 | 580206 | Siriakandi | Less than 5 | 580290 | Veerabhadrapuram |
| 5 - 10 | 580211 | Padda | Less than 5 | 580291 | Amalakudia |
| | | Tumukonda Rama | | | |
| 5 - 10 | 580220 | Chandrapuram | Less than 5 | 580292 | Purnabhadra |
| 5 - 10 | 580223 | Cheepurapalle | Less than 5 | 580298 | Sariyapalle |
| 5 - 10 | 580245 | Maridikota | 5 - 10 | 580253 | Rentikota |
| 11 - 20 | 580178 | Meliaputti | 5 - 10 | 580255 | Pedanchala |
| 11 - 20 | 580198 | Jadupalle | 5 - 10 | 580257 | Allukhola |
| 11 - 20 | 580204 | Vasandhara | 5 - 10 | 580259 | Tarlakota |
| 21 - 30 | 580189 | Muktapuram | 5 - 10 | 580264 | Jagannadhapuram |
| 21 - 30 | 580222 | Peddamadi | 5 - 10 | 580283 | Neelibhadra |

APPENDIX VIIA - VILLAGE DIRECTORY

LIST OF VILLAGES ACCORDING TO THE PROPORTION OF THE SCHEDULED CASTES TO THE TOTAL POPULATION BY RANGES.

| Range of Scheduled Castes population (Percentages) | Location code number | Name of village | Range of Scheduled Castes population (Percentages) | Location code number | Name of village |
|--|----------------------|--------------------|--|----------------------|--------------------------|
| 1 | 2 | 3 | 1 | 2 | 3 |
| 21 - 30 | 580227 | Cuddaba | 5 - 10 | 580294 | Brahmanatarla |
| 21 - 30 | 580230 | Godda | 5 - 10 | 580295 | Laxmipuram |
| 31 - 40 | 580185 | Santhoshapuram | 5 - 10 | 580299 | Garudakhandi |
| 51 - 75 | 580219 | Rangadughati | 11 - 20 | 580263 | Rajagopalapuram |
| 11 - 20 | 580268 | Chinanchala | Less than 5 | 580375 | Ranganadhapuram |
| 11 - 20 | 580270 | Ganguvada | Less than 5 | 580379 | Bahadapalle |
| 11 - 20 | 580286 | Tekkalipatnam | Less than 5 | 580381 | Bethalapuram |
| 21 - 30 | 580282 | Peddanarayanapuram | 5 - 10 | 580301 | Gowduguranti |
| 21 - 30 | 580293 | Pandasasanam | 5 - 10 | 580302 | Budarasingi |
| 76 and above | 580279 | Sogodiya | 5 - 10 | 580303 | Siripuram |
| Mandal Parishad: Mandasa(0451) | | | 5 - 10 | 580308 | Bellupatia |
| Nil | 580307 | Pothangibiswali | 5 - 10 | 580310 | Cheepi |
| Nil | 580312 | Nuvagam | 5 - 10 | 580311 | Singupuram |
| Nil | 580313 | Dabarusingi | 5 - 10 | 580317 | Bogabanda |
| Nil | 580314 | Tubburu | 5 - 10 | 580319 | Konkadaputti |
| Nil | 580318 | Sandhigam | 5 - 10 | 580321 | Mandavuru |
| Nil | 580322 | Kusumala | 5 - 10 | 580328 | Mandasa |
| Nil | 580324 | Chatrapuram | 5 - 10 | 580331 | Srirampuram |
| Nil | 580327 | Jullunda | 5 - 10 | 580335 | Bairisarangapuram |
| Nil | 580334 | Balajipuram | 5 - 10 | 580344 | Venkatavarada -Rajapuram |
| Nil | 580337 | Pithatholi | 5 - 10 | 580347 | Veeragunnamapuram |
| Nil | 580338 | Puchapadu | 5 - 10 | 580359 | Makarajola |
| Nil | 580340 | Govindapuram | 5 - 10 | 580363 | Kothakamalapuram |
| Nil | 580349 | Madhya | 5 - 10 | 580376 | Allimeraka |
| Nil | 580350 | Savaramadhya | 5 - 10 | 580377 | Suvarnapuram |
| Nil | 580355 | Karapalle | 5 - 10 | 580383 | Bidimi |
| Nil | 580360 | Vasudevapuram | 11 - 20 | 580305 | Pothangi |
| Nil | 580371 | Gollapalem | 11 - 20 | 580306 | Mukundapuram |
| Nil | 580372 | Limbugam | 11 - 20 | 580309 | Honnali |
| Nil | 580374 | Banjarukesupuram | 11 - 20 | 580330 | Siddigam |
| Nil | 580378 | Sariapalle | 11 - 20 | 580332 | Mulipadu |
| Nil | 580380 | Ratti | 11 - 20 | 580342 | Kothapalle |
| Nil | 580382 | Laxmipuram | 11 - 20 | 580346 | Kuntikota |
| Less than 5 | 580320 | Killoyi | 21 - 30 | 580315 | Banjaruyavaraja Puram |
| Less than 5 | 580323 | Hamsarali | 21 - 30 | 580343 | Bhinnala |
| Less than 5 | 580326 | Dimiria | 21 - 30 | 580345 | Baligam |
| Less than 5 | 580336 | Ummagiri | 31 - 40 | 580329 | Radhakrishnapuram |
| Less than 5 | 580339 | Dabaru | 31 - 40 | 580333 | Sondipudi |
| Less than 5 | 580348 | Pidimandsa | 41 - 50 | 580304 | Mogalaipeta |
| Less than 5 | 580352 | Devupuram | Mandal Parishad: Kanchili(0452) | | |
| Less than 5 | 580353 | Narasingapuram | Nil | 580391 | Deppipada |
| Less than 5 | 580356 | Kondalogam | Nil | 580398 | Bhinnala Kothuru |
| Less than 5 | 580361 | Atchutapuram | Nil | 580401 | Chinnakhojiria |
| Less than 5 | 580364 | Veerabhadra | Nil | 580404 | Gundam |
| Less than 5 | 580365 | Haripuram | Nil | 580413 | Purushothapuram |
| Less than 5 | 580366 | Ambugam | Nil | 580416 | Daleswaram |

APPENDIX VIIA - VILLAGE DIRECTORY

LIST OF VILLAGES ACCORDING TO THE PROPORTION OF THE SCHEDULED CASTES
TO THE TOTAL POPULATION BY RANGES.

| Range of Scheduled Castes population (Percentages) | Location code number | Name of village | Range of Scheduled Castes population (Percentages) | Location code number | Name of village |
|--|----------------------|---------------------------|--|----------------------|-----------------------|
| 1 | 2 | 3 | 1 | 2 | 3 |
| Less than 5 | 580367 | Loharibanda | Nil | 580417 | Rangumatia |
| Less than 5 | 580368 | Pithali | Nil | 580418 | Gopakeli |
| Less than 5 | 580369 | Dunnavuru | Nil | 580434 | Padmatula |
| Less than 5 | 580370 | Marripadu | Nil | 580436 | Pathrapada |
| Less than 5 | 580373 | Narayanapuram | Nil | 580441 | Kokkiliputtuga |
| Less than 5 | 580386 | Bhyripuram | Less than 5 | 580457 | Masakapuram |
| Less than 5 | 580387 | Poleru | Less than 5 | 580458 | Loddaputti |
| Less than 5 | 580394 | Rekhadevipuram | Less than 5 | 580459 | Tulasigam |
| Less than 5 | 580395 | Bellupada | Less than 5 | 580460 | Dharmapuram |
| Less than 5 | 580396 | Yekkala | Less than 5 | 580462 | Kotari |
| Less than 5 | 580399 | Jadupudi | Less than 5 | 580463 | Edupuram |
| Less than 5 | 580400 | Peddakhojiria | Less than 5 | 580465 | Burjapadu |
| Less than 5 | 580402 | Kesaripada | 5 - 10 | 580443 | Kedaripuram |
| Less than 5 | 580403 | Kolluru | 5 - 10 | 580445 | Munibhadra |
| Less than 5 | 580406 | Mathamsariapalle | 5 - 10 | 580447 | Telukunchi |
| Less than 5 | 580407 | Sirthali | 5 - 10 | 580448 | Haripuram |
| Less than 5 | 580408 | Karthali | 5 - 10 | 580449 | Boddakali |
| Less than 5 | 580410 | Makarampuram | 5 - 10 | 580450 | Paitharikerthipuram |
| Less than 5 | 580411 | Kattivaram | 5 - 10 | 580452 | Boddabada |
| Less than 5 | 580412 | Narasannamukundapuram | 5 - 10 | 580456 | Birlangi |
| Less than 5 | 580414 | Aravasariapalle | 5 - 10 | 580464 | Kesapuram |
| Less than 5 | 580419 | Nuvagada | 11 - 20 | 580454 | Sasanam |
| Less than 5 | 580420 | Sasanam | 11 - 20 | 580455 | Takatlabarampuram |
| Less than 5 | 580426 | Jalantrakota | Mandal Parishad: Kaviti(0454) | | |
| Less than 5 | 580427 | Jennaghai | Nil | 580468 | Manikyapuram |
| Less than 5 | 580433 | Samantha Ramachandrapuram | Nil | 580481 | Chandiputtuga |
| Less than 5 | 580437 | Mandapalle | Nil | 580485 | Kapasakuddi |
| Less than 5 | 580438 | Talatampara | Nil | 580486 | Putiyadala |
| 5 - 10 | 580384 | Kumbarinowgam | Less than 5 | 580466 | Belagam |
| 5 - 10 | 580390 | Mundala | Less than 5 | 580467 | Silagam |
| 5 - 10 | 580393 | Jillunda | Less than 5 | 580469 | Balliputtuga |
| 5 - 10 | 580421 | Gokarnapuram | Less than 5 | 580470 | Kusumpuram |
| 5 - 10 | 580423 | Buragam | Less than 5 | 580471 | Varakha |
| 5 - 10 | 580428 | Bonamali | Less than 5 | 580472 | Borivanka |
| 5 - 10 | 580430 | Bhogabeni | Less than 5 | 580473 | Bejjiputtuga |
| 5 - 10 | 580435 | Baliyaputtuga | Less than 5 | 580474 | Jagathi |
| 5 - 10 | 580440 | Kuttuma | Less than 5 | 580475 | Kaviti |
| 11 - 20 | 580388 | Dolagovindapuram | Less than 5 | 580477 | Kojjiria |
| 11 - 20 | 580392 | Timmalanji | Less than 5 | 580478 | Raghnadhapuram |
| 11 - 20 | 580409 | Ampuram | Less than 5 | 580479 | Rajapuram |
| 11 - 20 | 580432 | Kanchili | Less than 5 | 580482 | Bhyripuram |
| 11 - 20 | 580439 | Ammavariputtuga | 5 - 10 | 580476 | Karapadu |
| 21 - 30 | 580385 | Ghatimukundapuram | 5 - 10 | 580483 | Deppili Gonapaputtuga |
| 76 and above | 580397 | Bhinnala | 5 - 10 | 580484 | Nelavanka |
| 76 and above | 580415 | Pudabhadra | 11 - 20 | 580480 | Vinjabiri |
| Mandal Parishad: Ichchapuram(0453) | | | Mandal Parishad: Sompeta(0455) | | |

APPENDIX VIIA - VILLAGE DIRECTORY

LIST OF VILLAGES ACCORDING TO THE PROPORTION OF THE SCHEDULED CASTES
TO THE TOTAL POPULATION BY RANGES.

| Range of Scheduled Castes population (Percentages) | Location code number | Name of village | Range of Scheduled Castes population (Percentages) | Location code number | Name of village |
|--|----------------------|----------------------|--|----------------------|---------------------------|
| 1 | 2 | 3 | 1 | 2 | 3 |
| Nil | 580444 | Balakrishnapuram | Nil | 580490 | Busabhadra |
| Nil | 580461 | Purnatakam | Nil | 580491 | Jalantrapothangi |
| Less than 5 | 580442 | Muchindra | Nil | 580513 | Damodarapuram |
| Less than 5 | 580446 | Mandapalle | Nil | 580514 | Mulapalam |
| Less than 5 | 580451 | Koligam | Nil | 580517 | Rajam |
| Less than 5 | 580453 | Arakabhadra | Less than 5 | 580489 | Sunkidi |
| Less than 5 | 580492 | Makannapuram | Nil | 580564 | Pedijagannadhapuram |
| Less than 5 | 580493 | Padmanabhapuram | Nil | 580565 | Miliaputti |
| Less than 5 | 580497 | Palasapuram | Nil | 580566 | Lingalapadu |
| Less than 5 | 580498 | Zinkibhadra | Nil | 580568 | Dabbalapadu |
| Less than 5 | 580500 | Rushikudda | Nil | 580569 | Cheepurupalle |
| Less than 5 | 580501 | Gollagandi | Nil | 580572 | Suryamanipuram |
| Less than 5 | 580502 | Baruvapeta | Nil | 580574 | Sunkara Jaganadhapuram |
| Less than 5 | 580504 | Korlam | Nil | 580575 | Uddanamraipadu |
| Less than 5 | 580505 | Palavalasa | Nil | 580576 | Synooru |
| Less than 5 | 580506 | Karthalipalem | Nil | 580577 | Uddanam Ramakrishnapuram |
| Less than 5 | 580509 | Ananthapuram | Less than 5 | 580522 | Ananthagiri |
| Less than 5 | 580510 | Tallabhadra | Less than 5 | 580525 | Bendi |
| Less than 5 | 580511 | Ranigam | Less than 5 | 580528 | Nagarampalle |
| Less than 5 | 580515 | Gollavooru | Less than 5 | 580530 | Peddabadam |
| Less than 5 | 580516 | Uppalam | Less than 5 | 580532 | Rittapadu |
| Less than 5 | 580518 | Mamidipalle | Less than 5 | 580534 | Rajam |
| Less than 5 | 580520 | Sirimamidi | Less than 5 | 580535 | Garudabhadra |
| 5 - 10 | 580494 | Saradapuram | Less than 5 | 580537 | Metturu |
| 5 - 10 | 580496 | Lakkavaram | Less than 5 | 580539 | Akkupalle |
| 5 - 10 | 580499 | Benkili | Less than 5 | 580540 | Bypalle |
| 5 - 10 | 580503 | Baruva | Less than 5 | 580542 | Bathupuram |
| 5 - 10 | 580507 | Jagathikesapuram | Less than 5 | 580544 | Pallisaradhi |
| 11 - 20 | 580487 | Malagovindapuram | Less than 5 | 580545 | Dokulapadu |
| 11 - 20 | 580488 | Vikrampuram | Less than 5 | 580548 | Vajrapukothuru |
| 11 - 20 | 580495 | Besiramachandrapuram | Less than 5 | 580550 | Narayanapuram |
| 11 - 20 | 580512 | Turakasasanam | Less than 5 | 580552 | Thadivada |
| 11 - 20 | 580519 | Pathinivalasa | Less than 5 | 580558 | Peddamuraharipuram |
| 21 - 30 | 580508 | Pothrakonda | Less than 5 | 580559 | Govindapuram |
| Mandal Parishad: Vajrapukothuru(0456) | | | Less than 5 | 580570 | Devunaltada |
| Nil | 580526 | Battupadu | Less than 5 | 580573 | Komarlatada |
| Nil | 580527 | Mahadevipuram | Less than 5 | 580578 | Amalapadu |
| Nil | 580529 | Gollalapadu | Less than 5 | 580579 | Laxmidevipeta@Nuvvalarevu |
| Nil | 580531 | Gopaladoravuru | Less than 5 | 580580 | Pallivuru@Sangaruvanipeta |
| Nil | 580538 | Cheepurupalle | 5 - 10 | 580524 | Venkatapuram |
| Nil | 580541 | Pedavanka | 5 - 10 | 580536 | Gadivuru |
| Nil | 580543 | Chinavanka | 5 - 10 | 580549 | Seethapuram |
| Nil | 580546 | Saradapuram | 5 - 10 | 580567 | Pathatekkali |
| Nil | 580547 | Kidisingi | 11 - 20 | 580523 | Undrukudia |
| Nil | 580553 | Terapalle | 11 - 20 | 580533 | Gollasaradhi |
| Nil | 580554 | Kondavooru | 11 - 20 | 580571 | Pollada |

APPENDIX VIIA - VILLAGE DIRECTORY

LIST OF VILLAGES ACCORDING TO THE PROPORTION OF THE SCHEDULED CASTES
TO THE TOTAL POPULATION BY RANGES.

| Range of Scheduled Castes population (Percentages) | Location code number | Name of village | Range of Scheduled Castes population (Percentages) | Location code number | Name of village |
|--|----------------------|------------------------|--|----------------------|--------------------------|
| 1 | 2 | 3 | 1 | 2 | 3 |
| Nil | 580555 | Thotapalle | 21 - 30 | 580551 | Peddaboddapadu |
| Nil | 580556 | Uddanamkurmanadhapuram | Mandal Parishad: Nandigam(0457) | | |
| Nil | 580557 | Kollipadu | Nil | 580583 | Savarakothuru |
| Nil | 580560 | Gunalapadu | Nil | 580584 | Beniavooru |
| Nil | 580561 | Uddanam Gopinadhapuram | Nil | 580585 | Savararampuram |
| Nil | 580562 | Uddanam Narsingapalle | Nil | 580586 | Peddaguruvooru |
| Nil | 580563 | Reyyipadu | Nil | 580587 | Chinnaguruvuru |
| Nil | 580601 | Vissampalle | Less than 5 | 580627 | Kaviti |
| Nil | 580605 | Mogilipadu | Less than 5 | 580639 | Bharthupuram |
| Nil | 580606 | Savaralingupuram | Less than 5 | 580653 | Marlapadu |
| Nil | 580607 | Venkatapuram | Less than 5 | 580659 | Bejjipalle |
| Nil | 580610 | Karajada | Less than 5 | 580666 | Jayapuram |
| Nil | 580611 | Annapuram | Less than 5 | 580667 | Rampuram |
| Nil | 580614 | Malliveedu | Less than 5 | 580675 | Venugopalapuram |
| Nil | 580616 | Sagarampeta | Less than 5 | 580680 | Devada |
| Nil | 580622 | Lattigam | Less than 5 | 580688 | Lakkidasapuram |
| Nil | 580623 | Santhosha Puram | 5 - 10 | 580594 | Peddinaidupeta |
| Nil | 580625 | Uddandabartupuram | 5 - 10 | 580602 | Kasirajukasipuram |
| Nil | 580629 | Madigapuram | 5 - 10 | 580603 | Kondatemburu |
| Nil | 580630 | Borubhadra | 5 - 10 | 580620 | Temburu |
| Nil | 580632 | Kanchivooru | 5 - 10 | 580628 | Anandapuram |
| Nil | 580637 | Jammipeta | 5 - 10 | 580635 | Hukumpeta |
| Nil | 580640 | Kandulagudem | 5 - 10 | 580636 | Madanapuram |
| Nil | 580642 | Mamidipalle | 5 - 10 | 580641 | Radhajanabodda Padu |
| Nil | 580648 | Kamadhenuvu | 5 - 10 | 580651 | Prathapaviswana Dhapuram |
| Nil | 580649 | Krishnarayapuram | 11 - 20 | 580581 | Tamalapuram |
| Nil | 580654 | Kanithivooru | 11 - 20 | 580588 | Saradapuram |
| Nil | 580657 | Narendrapuram | 11 - 20 | 580589 | Badagam |
| Nil | 580660 | Pothuluru | 11 - 20 | 580597 | Peddabanapuram |
| Nil | 580662 | Padmapuram | 11 - 20 | 580604 | Majjigopalapuram |
| Nil | 580663 | Bhiriboddapadu | 11 - 20 | 580608 | Savararama Krishnapuram |
| Nil | 580664 | Bellukola | 11 - 20 | 580617 | Harshabada |
| Nil | 580668 | Chinnalaxmipuram | 11 - 20 | 580633 | Peddalavunipalle |
| Nil | 580669 | Sontinooru | 11 - 20 | 580643 | Nowgam |
| Nil | 580670 | Chinnarigokarla Palle | 11 - 20 | 580650 | Haridasapuram |
| Nil | 580672 | Chinnatamarapalle | 11 - 20 | 580652 | Cherukupalle |
| Nil | 580673 | Akularaghunadha Puram | 11 - 20 | 580655 | Manigam |
| Nil | 580676 | Mojjuvada | 11 - 20 | 580671 | Peddattamarapalle |
| Nil | 580677 | Vallabharayapadu | 11 - 20 | 580687 | Dimilada |
| Nil | 580678 | Bharanigam | 21 - 30 | 580590 | Agarlagokarla Palle |
| Nil | 580679 | Dodlarama Chandrapuram | 21 - 30 | 580591 | Jadyada |
| Nil | 580681 | Kotipalle | 21 - 30 | 580612 | Khallada |
| Nil | 580683 | Mondrayavalasa | 21 - 30 | 580621 | Chinnalavunipalle |
| Nil | 580684 | Komatooru | 21 - 30 | 580646 | Subhadrapuram |
| Nil | 580689 | Uyyalapeta | 21 - 30 | 580661 | Karlapudi |
| Nil | 580690 | Sivarampuram | 21 - 30 | 580674 | Pentavooru |

APPENDIX VIIA - VILLAGE DIRECTORY

LIST OF VILLAGES ACCORDING TO THE PROPORTION OF THE SCHEDULED CASTES
TO THE TOTAL POPULATION BY RANGES.

| Range of Scheduled Castes population (Percentages) | Location code number | Name of village | Range of Scheduled Castes population (Percentages) | Location code number | Name of village |
|--|----------------------|-----------------------|--|----------------------|--------------------------|
| 1 | 2 | 3 | 1 | 2 | 3 |
| Nil | 580692 | Banjeerupeta | 21 - 30 | 580682 | Badabanda |
| Less than 5 | 580582 | Deenabandupuram | 21 - 30 | 580686 | Devalabhadra |
| Less than 5 | 580592 | Kothagraharam | 21 - 30 | 580691 | Routhupuram |
| Less than 5 | 580600 | Turakalakota | 31 - 40 | 580598 | Savarabanapuram |
| Less than 5 | 580609 | Dimmidijola | 31 - 40 | 580634 | Singupuram |
| Less than 5 | 580615 | Kaijola | 31 - 40 | 580658 | Nandigam |
| Less than 5 | 580618 | Mukundapuram | 31 - 40 | 580685 | Narsipuram |
| Less than 5 | 580624 | Devupuram | 41 - 50 | 580595 | Pathrunivalasa |
| 76 and above | 580645 | Polavaram | 5 - 10 | 580735 | Dolamada |
| 76 and above | 580647 | Palavalasa | 5 - 10 | 580739 | Singupuram |
| Mandal Parishad: Hiramandalam(0458) | | | 5 - 10 | 580750 | Gudivada |
| Nil | 580695 | Jagannadhapuram | 5 - 10 | 580757 | Vadama |
| Nil | 580700 | Durbalapuram | 5 - 10 | 580771 | Gottamangala Puram |
| Nil | 580703 | Mokhasa Avalangi | 11 - 20 | 580733 | Avalangi |
| Nil | 580706 | Lokonda | 11 - 20 | 580737 | Loveedulakshmi Puram |
| Nil | 580713 | Anthili | 11 - 20 | 580740 | Potli |
| Nil | 580718 | Mahalakshimpuram | 11 - 20 | 580744 | Vatapagu |
| Nil | 580719 | Bhagiradhipuram | 11 - 20 | 580746 | Padmapuram |
| Nil | 580720 | Mamidijola | 11 - 20 | 580747 | Bhasuru |
| Nil | 580721 | Tallapadu | 11 - 20 | 580748 | Pedakotipalle |
| Nil | 580722 | Lingupuram | 11 - 20 | 580751 | Voni |
| Nil | 580723 | Neeladevipuram | 11 - 20 | 580756 | Nandivada Kurmarajapuram |
| Nil | 580728 | Satyajagannadha Puram | 11 - 20 | 580760 | Lumburu |
| Nil | 580731 | Anthakapalle | 11 - 20 | 580764 | Panukuvalasa |
| Less than 5 | 580727 | Seedhi | 11 - 20 | 580765 | Bejji |
| 5 - 10 | 580696 | Kondaragolu | 11 - 20 | 580766 | T.D.Parapuram |
| 5 - 10 | 580701 | Tungatampara | 11 - 20 | 580767 | T.K.Rajapuram |
| 5 - 10 | 580705 | Tampa | 11 - 20 | 580769 | Yerakarayapuram |
| 5 - 10 | 580707 | Gotta | 11 - 20 | 580770 | Chinamangala Puram |
| 5 - 10 | 580712 | Padali | 11 - 20 | 580773 | Gopalapuram |
| 11 - 20 | 580693 | Komanapalle | 11 - 20 | 580775 | Ampili |
| 11 - 20 | 580694 | Gulumuru | 21 - 30 | 580738 | Malliveedu |
| 11 - 20 | 580697 | Peddasankili | 21 - 30 | 580745 | Chintada |
| 11 - 20 | 580702 | Chorlangi | 21 - 30 | 580753 | Velagavada |
| 11 - 20 | 580704 | Kallata | 21 - 30 | 580761 | Tumarada |
| 11 - 20 | 580708 | Godiapadu | 21 - 30 | 580763 | Attali |
| 11 - 20 | 580709 | Korada | 21 - 30 | 580768 | Bukkuru |
| 11 - 20 | 580725 | Ambavalli | 21 - 30 | 580772 | Tampatapalle |
| 11 - 20 | 580726 | Majjigudem | 21 - 30 | 580774 | Annavaram |
| 11 - 20 | 580729 | Kittalapadu | 21 - 30 | 580776 | Kondapuram |
| 21 - 30 | 580698 | Duggupuram | 31 - 40 | 580754 | Singannavalasa |
| 21 - 30 | 580715 | Garlapadu | 31 - 40 | 580759 | Garugubilli |
| 21 - 30 | 580716 | Chinnakollivalasa | 41 - 50 | 580741 | Navagam |
| 21 - 30 | 580717 | Tulagam | 41 - 50 | 580762 | Aradala |
| 31 - 40 | 580724 | Pindravada | Mandal Parishad: Vangara(0460) | | |
| 31 - 40 | 580730 | Rellivalasa | Nil | 580806 | Chandrapeta |

APPENDIX VIIA - VILLAGE DIRECTORY

LIST OF VILLAGES ACCORDING TO THE PROPORTION OF THE SCHEDULED CASTES TO THE TOTAL POPULATION BY RANGES.

| Range of Scheduled Castes population (Percentages) | Location code number | Name of village | Range of Scheduled Castes population (Percentages) | Location code number | Name of village |
|--|----------------------|----------------------------|--|----------------------|-----------------------|
| 1 | 2 | 3 | 1 | 2 | 3 |
| Mandal Parishad: Palakonda(0459) | | | Nil | 580807 | Seethadevipuram |
| Nil | 580743 | Nakkapetapurapuram | Less than 5 | 580791 | Geethanapalle |
| Nil | 580749 | Chinakotipalle | Less than 5 | 580802 | Devakivada |
| Nil | 580752 | Sirikonda | Less than 5 | 580804 | Konangipadu |
| Nil | 580755 | Parasurampuram | 5 - 10 | 580783 | Rushingi |
| Nil | 580758 | Pendyalaramabhadrarajupeta | 5 - 10 | 580787 | M S Puram |
| Less than 5 | 580736 | Jamparakota | 5 - 10 | 580796 | Voni Agraharam |
| Less than 5 | 580742 | Duggi | 5 - 10 | 580800 | Patuwardhanam |
| 5 - 10 | 580734 | Gopalavenkata Puram | 5 - 10 | 580813 | Jagannadhavalasa |
| 5 - 10 | 580814 | Arasada | 11 - 20 | 580818 | Kodisa |
| 11 - 20 | 580780 | Rajulagumada | 11 - 20 | 580819 | Kandisa |
| 11 - 20 | 580781 | Bangaruvalasa | 11 - 20 | 580820 | Tunivada |
| 11 - 20 | 580782 | Kopparavalasa | 11 - 20 | 580824 | Amadalavalasa |
| 11 - 20 | 580786 | Sivvam | 11 - 20 | 580825 | Regidi |
| 11 - 20 | 580789 | Koppara | 11 - 20 | 580827 | Sankili |
| 11 - 20 | 580790 | K. Ch. Palle | 11 - 20 | 580830 | Purli |
| 11 - 20 | 580795 | Vangara | 11 - 20 | 580831 | Komera |
| 11 - 20 | 580797 | Sangam | 11 - 20 | 580832 | Khandyam |
| 11 - 20 | 580810 | Sreeharipuram | 11 - 20 | 580833 | Adavaram |
| 11 - 20 | 580811 | Bhagemeta | 11 - 20 | 580834 | Laxmipuram |
| 11 - 20 | 580812 | Neelayyavalasa | 11 - 20 | 580838 | Ungarada |
| 21 - 30 | 580788 | Maddivalasa | 11 - 20 | 580844 | Ambada |
| 21 - 30 | 580805 | Iruvada | 11 - 20 | 580846 | Poram |
| 21 - 30 | 580808 | Maruvada | 11 - 20 | 580848 | Unukuru |
| 31 - 40 | 580778 | J K Gumada | 11 - 20 | 580849 | Voppangi |
| 31 - 40 | 580785 | Talagam | 11 - 20 | 580856 | China Sirlam |
| 31 - 40 | 580793 | Laxmipeta | 11 - 20 | 580857 | Latchanna Valasa |
| 31 - 40 | 580799 | Madduvalasa | 11 - 20 | 580863 | Akkanna Agraharam |
| 31 - 40 | 580803 | V P R Peta | 11 - 20 | 580864 | Uppara Naiduvalasa |
| 31 - 40 | 580809 | Kinjangi | 11 - 20 | 580865 | Vannali |
| 41 - 50 | 580779 | U.Venkatapathi Raju Peta | 21 - 30 | 580817 | Jodu Bandala |
| Mandal Parishad: Regidi Amadalavalasa(0461) | | | 21 - 30 | 580821 | Venkam Peta |
| Nil | 580835 | Gopem Peta | 21 - 30 | 580826 | Bodduvalasa |
| Nil | 580837 | Vandanapeta | 21 - 30 | 580829 | Devudala |
| Nil | 580862 | Chatayya Valasa | 21 - 30 | 580843 | Nairalu Valasa |
| Less than 5 | 580840 | Lingala Valasa | 41 - 50 | 580823 | Ranga Rayapuram |
| Less than 5 | 580841 | Latcha Rayapuram | 51 - 75 | 580836 | Kondala Mamidi Valasa |
| Less than 5 | 580851 | Panasala Valasa | Mandal Parishad: Lakshminarsupeta(0462) | | |
| Less than 5 | 580853 | Mulakala Valasa | Nil | 580877 | Foxdorapeta |
| Less than 5 | 580858 | Tatipadu | Nil | 580878 | Saradam |
| Less than 5 | 580860 | Ambakhandi | Nil | 580879 | Garlapadu |
| 5 - 10 | 580816 | Konda Valasa | Nil | 580880 | Kothapeta |
| 5 - 10 | 580822 | Cheli Gani Valasa | Nil | 580881 | Chorlangi |
| 5 - 10 | 580828 | Appapuram | Nil | 580895 | Vadavalasa |
| 5 - 10 | 580839 | Gulla Padu | Nil | 580898 | Donkalabadavanja |
| 5 - 10 | 580842 | Venkata Rangaraya Puram | Nil | 580900 | Syamalambapuram |

APPENDIX VIIA - VILLAGE DIRECTORY

LIST OF VILLAGES ACCORDING TO THE PROPORTION OF THE SCHEDULED CASTES
TO THE TOTAL POPULATION BY RANGES.

| Range of Scheduled Castes population (Percentages) | Location code number | Name of village | Range of Scheduled Castes population (Percentages) | Location code number | Name of village |
|--|----------------------|---------------------------|--|----------------------|--------------------------------|
| 1 | 2 | 3 | 1 | 2 | 3 |
| 5 - 10 | 580845 | Venkatapuram | Nil | 580901 | Turakapeta |
| 5 - 10 | 580847 | Peda Sirlam | Nil | 580905 | Mallikarjunapuram |
| 5 - 10 | 580850 | Parammeta | Nil | 580907 | Jambada |
| 5 - 10 | 580852 | Balakavi Valasa | Nil | 580911 | Baratam |
| 5 - 10 | 580854 | Korla Valasa | Nil | 580913 | Sumanthapuram @ Podugu Padu |
| 5 - 10 | 580855 | Burada | Less than 5 | 580868 | Scotmeta |
| 5 - 10 | 580859 | Somarajupeta | Less than 5 | 580872 | Moduguvalasa |
| 5 - 10 | 580861 | Vavila Valasa | Less than 5 | 580883 | Yembaram |
| 11 - 20 | 580815 | Sarasana Palle | Less than 5 | 580909 | Munganna Agraharam |
| 5 - 10 | 580870 | Peddakollivalasa | 5 - 10 | 580948 | Cheedipudi |
| 5 - 10 | 580875 | Boddavalasa | 5 - 10 | 580951 | Sivaramapuram |
| 5 - 10 | 580882 | Bottadasingi | 5 - 10 | 580954 | Jamachakram |
| 5 - 10 | 580885 | Laxminarsupeta (Pedakota) | 5 - 10 | 580955 | Ramachandrapuram |
| 5 - 10 | 580891 | Dhanukuvada | 11 - 20 | 580923 | Pedalamba |
| 5 - 10 | 580892 | Kovilam | 11 - 20 | 580925 | Kommusariapalle |
| 5 - 10 | 580897 | Chinthalabadavanja | 11 - 20 | 580933 | Govardhanapuram |
| 5 - 10 | 580902 | Dabbapadu | 11 - 20 | 580939 | Gummapadu |
| 5 - 10 | 580904 | Krishnapuram | 11 - 20 | 580941 | Kotturu |
| 11 - 20 | 580866 | Gottipalle | 11 - 20 | 580945 | Budithi |
| 11 - 20 | 580867 | Kommuvalasa | 11 - 20 | 580949 | Thogiri |
| 11 - 20 | 580871 | Jagannadhapuram | 11 - 20 | 580950 | Anguru |
| 11 - 20 | 580873 | Borramambapuram | 11 - 20 | 580952 | Kummarigunta |
| 11 - 20 | 580887 | Jadapeta | 11 - 20 | 580956 | Jarali |
| 11 - 20 | 580888 | Pusam | 21 - 30 | 580937 | Bhadri |
| 11 - 20 | 580890 | Ravichandri | 21 - 30 | 580942 | Saravakota |
| 11 - 20 | 580893 | Mariapalle | 31 - 40 | 580928 | Charanadasapuram |
| 11 - 20 | 580899 | Karkavalasa | 31 - 40 | 580953 | Chodasamudram |
| 21 - 30 | 580896 | Chittimandalam | Mandal Parishad: Tekkali(0464) | | |
| 21 - 30 | 580906 | Borrapmeta | Nil | 580958 | Addukonda |
| 21 - 30 | 580910 | Sidhantham | Nil | 580962 | Rangapuram |
| 31 - 40 | 580908 | Valasapadu | Nil | 580972 | Veeraramkrishnapuram |
| 51 - 75 | 580889 | Kaviti | Nil | 580980 | Chintamani @ Nuvvuguddi |
| Mandal Parishad: Saravakota(0463) | | | Nil | 580983 | Mokhalingapuram |
| Nil | 580915 | Savaramaluva | Nil | 580984 | Chirutanapalle |
| Nil | 580916 | Dasapuram | Nil | 580986 | Palasingi |
| Nil | 580922 | Poppangi | Nil | 580987 | Pittalalaria |
| Nil | 580926 | Marripadu | Nil | 580988 | Kondabheempuram |
| Nil | 580932 | Annupuram | Nil | 580991 | Makavaram |
| Nil | 580935 | Agadala | Nil | 580993 | Ayodhyapuram |
| Nil | 580936 | Bydalapuram | Nil | 580998 | Telineelapuram |
| Less than 5 | 580914 | Nowthala | Nil | 581003 | Sampathiraoramkrishnapuram |
| Less than 5 | 580917 | Dharmalakshmipuram | Nil | 581006 | Peddarokallapalle |
| Less than 5 | 580918 | Savarabonthu | Less than 5 | 580959 | Raipadu |
| Less than 5 | 580919 | Bonthu | Less than 5 | 580971 | Meghavaram |
| Less than 5 | 580920 | Mahasingi | Less than 5 | 580975 | Akkavaram |

APPENDIX VIIA - VILLAGE DIRECTORY

LIST OF VILLAGES ACCORDING TO THE PROPORTION OF THE SCHEDULED CASTES TO THE TOTAL POPULATION BY RANGES.

| Range of Scheduled Castes population (Percentages) | Location code number | Name of village | Range of Scheduled Castes population (Percentages) | Location code number | Name of village |
|--|----------------------|------------------------|--|----------------------|---------------------|
| 1 | 2 | 3 | 1 | 2 | 3 |
| Less than 5 | 580924 | Gujjuvada | Less than 5 | 580979 | Tolusurupalle |
| Less than 5 | 580927 | Kurmanadhapuram | Less than 5 | 580982 | Damara |
| Less than 5 | 580938 | Akkivalasa | Less than 5 | 580989 | Sasanam |
| 5 - 10 | 580921 | Kuridingi | Less than 5 | 581005 | Chinarokallapalle |
| 5 - 10 | 580929 | Ramakrishnapuram | Less than 5 | 581008 | Pathanoupada |
| 5 - 10 | 580930 | Vandra | 5 - 10 | 580961 | Lingalavalasa |
| 5 - 10 | 580931 | Bejji | 5 - 10 | 580963 | Polavaram |
| 5 - 10 | 580934 | Gorribanda | 5 - 10 | 580964 | Peddasana |
| 5 - 10 | 580940 | Gopalapuram | 5 - 10 | 580966 | Konusulakotturu |
| 5 - 10 | 580943 | Kinneravada | 5 - 10 | 580985 | Narasingaspalle |
| 5 - 10 | 580944 | Avalangi | 5 - 10 | 581000 | Talagam |
| 5 - 10 | 581002 | Bonnuvada | 5 - 10 | 581037 | Narasapuram |
| 11 - 20 | 580957 | Bheempuram | 5 - 10 | 581038 | Govindapuram |
| 11 - 20 | 580967 | Chakipalle | 5 - 10 | 581041 | Palathalagam |
| 11 - 20 | 580969 | Vikrapuram | 5 - 10 | 581043 | Umilada |
| 11 - 20 | 580970 | Veera Raghunadha Puram | 11 - 20 | 581010 | Arikivalasa |
| 11 - 20 | 580973 | Thirlangi | 11 - 20 | 581014 | Kaseepuram |
| 11 - 20 | 580977 | Bhaghavanapuram | 11 - 20 | 581022 | Kotapadu |
| 11 - 20 | 580981 | Gudem | 11 - 20 | 581024 | Tallavalasa |
| 11 - 20 | 580990 | Kantragada | 11 - 20 | 581034 | Kakarapalle |
| 11 - 20 | 580996 | Dharma Neelapuram | 21 - 30 | 581011 | Chinnatungam |
| 11 - 20 | 580997 | Ravivalasa | 21 - 30 | 581013 | Brundavanam |
| 11 - 20 | 581007 | Booragam | 21 - 30 | 581015 | Ijjuvaram |
| 21 - 30 | 580968 | Boppaipuram | 21 - 30 | 581040 | Borubhadra |
| 21 - 30 | 580978 | Chintalagara | Mandal Parishad: Kotabommali(0466) | | |
| 21 - 30 | 580995 | Vemulada | Nil | 581056 | Tharlipeta |
| 21 - 30 | 580999 | Srirangam | Nil | 581062 | Simhadripuram |
| 21 - 30 | 581001 | Moduguvalasa | Nil | 581065 | Anandapuram |
| 31 - 40 | 580965 | Parasarampuram | Nil | 581071 | Gunjilova |
| 41 - 50 | 580974 | Shyamasundrapuram | Nil | 581076 | Sariaboddapadu |
| 41 - 50 | 580992 | Somayyavalasa | Nil | 581091 | Chinavenkatapuram |
| Mandal Parishad: Santhabommali(0465) | | | Less than 5 | 581067 | Kasturipadu |
| Nil | 581012 | Pedatungam | Less than 5 | 581069 | Kothapeta |
| Nil | 581019 | Bhavanapadu@Madyapeta | Less than 5 | 581075 | Yelamanchili |
| Nil | 581030 | Sandhipeta | Less than 5 | 581077 | Srijagannadha Puram |
| Nil | 581035 | Antlavaram | Less than 5 | 581078 | Duppalapadu |
| Nil | 581036 | Jonnalapadu | Less than 5 | 581079 | Regulapadu |
| Nil | 581039 | Godalam | Less than 5 | 581084 | Harichandrapuram |
| Nil | 581042 | Uddandapalem | Less than 5 | 581085 | Nimmada |
| Nil | 581047 | Seepuram | 5 - 10 | 581049 | Tatiparthi |
| Less than 5 | 581016 | Khaspanaupada | 5 - 10 | 581057 | Cheepurlapadu |
| Less than 5 | 581017 | Kurmanadhapuram | 5 - 10 | 581063 | Masahebpeta |
| Less than 5 | 581018 | Marripadu | 5 - 10 | 581064 | Pattupuram |
| Less than 5 | 581021 | Pothunaidupeta | 5 - 10 | 581074 | Lakkamiddi |
| Less than 5 | 581025 | Kapugodeyavalasa | 5 - 10 | 581081 | Narayanavalasa |
| Less than 5 | 581027 | Vadditandra | 5 - 10 | 581082 | Tilaru |

APPENDIX VIIA - VILLAGE DIRECTORY

LIST OF VILLAGES ACCORDING TO THE PROPORTION OF THE SCHEDULED CASTES TO THE TOTAL POPULATION BY RANGES.

| Range of Scheduled Castes population (Percentages) | Location code number | Name of village | Range of Scheduled Castes population (Percentages) | Location code number | Name of village |
|--|----------------------|-----------------------|--|----------------------|--|
| 1 | 2 | 3 | 1 | 2 | 3 |
| Less than 5 | 581028 | Akasalakkavaram | 5 - 10 | 581086 | Peddabammidi |
| Less than 5 | 581029 | Rajapuram | 5 - 10 | 581088 | Vandrada |
| Less than 5 | 581031 | Meghavaram | 5 - 10 | 581089 | Chinnabammidi |
| Less than 5 | 581032 | Maruvada | 5 - 10 | 581090 | Chittivalasa |
| Less than 5 | 581033 | Kollipadu | 11 - 20 | 581050 | Dantha |
| Less than 5 | 581044 | Siddibeharakothuru | 11 - 20 | 581051 | Sariapalle |
| Less than 5 | 581045 | Runku Hanumanthapuram | 11 - 20 | 581052 | Kothapalle |
| Less than 5 | 581046 | Malagam | 11 - 20 | 581054 | Chinasana |
| Less than 5 | 581048 | Lakkivalasa | 11 - 20 | 581055 | Jiyyannapeta |
| 5 - 10 | 581020 | Yemalapeta | 11 - 20 | 581058 | Kannevalasa |
| 5 - 10 | 581023 | Dandugopalapuram | 11 - 20 | 581059 | Kurudu |
| 5 - 10 | 581026 | Santhabommali | 11 - 20 | 581061 | Kistupuram |
| 11 - 20 | 581070 | Jarjangi | 5 - 10 | 581121 | Karavanja |
| 11 - 20 | 581072 | Kotabommali | 5 - 10 | 581126 | Syrigam |
| 11 - 20 | 581073 | Gangaram | 5 - 10 | 581135 | Kurmanadhapuram |
| 11 - 20 | 581080 | Sowdam | 5 - 10 | 581138 | Guggili |
| 11 - 20 | 581083 | Yetturallapadu | 11 - 20 | 581101 | Nagarikatakam |
| 11 - 20 | 581087 | Narasingupalle | 11 - 20 | 581103 | Komanapalle |
| 21 - 30 | 581053 | Gudivada | 11 - 20 | 581109 | Akkurada |
| 21 - 30 | 581060 | Pakivalasa | 11 - 20 | 581112 | Jalumuru |
| 21 - 30 | 581066 | Viswanadhapuram | 11 - 20 | 581122 | Velusoda |
| 21 - 30 | 581068 | Akkayyavalasa | 11 - 20 | 581127 | Makivalasa |
| Mandal Parishad: Jalumuru(0467) | | | 11 - 20 | 581128 | Parlam |
| Nil | 581093 | Annupuram | 11 - 20 | 581129 | Andhavaram |
| Nil | 581097 | Makivalasa | 11 - 20 | 581130 | Allada |
| Nil | 581098 | Jaminivalasa | 11 - 20 | 581132 | Gotivada |
| Nil | 581099 | Srimannarayana Puram | 21 - 30 | 581124 | Mahammadpuram |
| Nil | 581107 | Dompaka | 21 - 30 | 581137 | Gunduvallasa |
| Nil | 581113 | Subrahamanya Puram | 41 - 50 | 581134 | Kotturu |
| Nil | 581120 | Goliyaputti | 76 and above | 581096 | Garinivalasa |
| Nil | 581131 | Alladapeta | Mandal Parishad: Sarubujjili(0468) | | |
| Nil | 581139 | Edulavalasa | Nil | 581151 | Gonepadu |
| Less than 5 | 581095 | Domalalalle | Nil | 581159 | Loddalakakitapalle Turakapeta (Moola) |
| Less than 5 | 581100 | Marrivalasa | Nil | 581165 | Sowlapuram) |
| Less than 5 | 581104 | Boddapadu | Nil | 581182 | Chinavenkatapuram |
| Less than 5 | 581105 | Kondapolavalasa | Nil | 581185 | Suryanarayanapuram |
| Less than 5 | 581106 | Suravaram | Nil | 581186 | Avatarabad |
| Less than 5 | 581108 | Timadam | Nil | 581187 | Subhadrapuram |
| Less than 5 | 581110 | Yelamanchili | Less than 5 | 581146 | Boppadam |
| Less than 5 | 581111 | Chennayavalasa | Less than 5 | 581148 | Vijayampuram |
| Less than 5 | 581114 | Venkatapuram | Less than 5 | 581150 | Amrutalinga Nagaram |
| Less than 5 | 581115 | Jonanki | Less than 5 | 581152 | Matalapeta |
| Less than 5 | 581116 | Talatariya | Less than 5 | 581153 | Lakshimpuram |
| Less than 5 | 581123 | Pagodu | Less than 5 | 581154 | Parvathalapeta |
| Less than 5 | 581133 | Ramayyavalasa | Less than 5 | 581156 | Telikipenta |

APPENDIX VIIA - VILLAGE DIRECTORY

LIST OF VILLAGES ACCORDING TO THE PROPORTION OF THE SCHEDULED CASTES
TO THE TOTAL POPULATION BY RANGES.

| Range of Scheduled Castes population (Percentages) | Location code number | Name of village | Range of Scheduled Castes population (Percentages) | Location code number | Name of village |
|--|----------------------|-----------------------|--|----------------------|------------------------------|
| 1 | 2 | 3 | 1 | 2 | 3 |
| Less than 5 | 581136 | Tallavalasa | Less than 5 | 581190 | Rotta Valasa |
| Less than 5 | 581140 | Basivada | 5 - 10 | 581149 | Sarubujjili |
| Less than 5 | 581141 | Peddadugam | 5 - 10 | 581157 | Peddakakitapalle |
| Less than 5 | 581142 | Chinadugam | 5 - 10 | 581160 | Chinnakakitapalle |
| Less than 5 | 581143 | Tekkalipadu | 5 - 10 | 581162 | Peddasowlapuram |
| Less than 5 | 581144 | Ravipadu | 5 - 10 | 581163 | Isakalapalem |
| Less than 5 | 581145 | Yenetikothuru | 5 - 10 | 581164 | Buddivalasa |
| 5 - 10 | 581092 | Karakavalasa | 5 - 10 | 581177 | Dakaravalasa |
| 5 - 10 | 581094 | Mukhalingam | 5 - 10 | 581178 | Kothakota |
| 5 - 10 | 581102 | Atchutapuram | 5 - 10 | 581181 | Peddavenkatapuram |
| 5 - 10 | 581117 | Darivada | 5 - 10 | 581183 | Palavalasa |
| 5 - 10 | 581118 | Lingalavalasa | 5 - 10 | 581184 | Ravivalasa |
| 5 - 10 | 581119 | Rana | 5 - 10 | 581189 | Katakamayyapeta |
| 5 - 10 | 581191 | Kondavalasa | 11 - 20 | 581204 | Gangabagiradhi Puram |
| 11 - 20 | 581161 | Yeragam | 11 - 20 | 581206 | Peddapeta |
| 11 - 20 | 581169 | Vennelavalasa | 11 - 20 | 581211 | Gopidevipeta |
| 11 - 20 | 581170 | Marripadu | 11 - 20 | 581215 | Burja |
| 11 - 20 | 581173 | Chiguruvalasa | 11 - 20 | 581216 | Vavam |
| 11 - 20 | 581179 | Shalantri | 11 - 20 | 581217 | Kakandyam |
| 11 - 20 | 581180 | Sindhuvada | 11 - 20 | 581219 | Neeladevipuram |
| 11 - 20 | 581192 | Purushottapuram | 11 - 20 | 581225 | Labham |
| 21 - 30 | 581188 | Thamminaidupeta | 11 - 20 | 581226 | Cheedivalasa |
| 31 - 40 | 581168 | Nandikonda | 11 - 20 | 581228 | Thotavada |
| 31 - 40 | 581171 | Buridivalasa | 11 - 20 | 581229 | Narendrapuram |
| 41 - 50 | 581166 | Moolasowlapuram | 11 - 20 | 581237 | Annampeta |
| 76 and above | 581176 | Kondraguda | 11 - 20 | 581238 | T.V. Ramabhadra Raju Peta |
| Mandal Parishad: Burja(0469) | | | 11 - 20 | 581244 | Singannapalem |
| Nil | 581193 | Yetivoddupartha | 11 - 20 | 581245 | Latchayyapeta |
| Nil | 581196 | Haripurampallapuram | 11 - 20 | 581248 | Vopivadavenkam Peta |
| Nil | 581197 | Kothavalasa | 11 - 20 | 581251 | Gopalakrishnaranga rayapuram |
| Nil | 581203 | Neelapuram | 21 - 30 | 581213 | Pendyalalakshimidevipeta |
| Nil | 581208 | Kondapeta | 21 - 30 | 581221 | Turupuramabhadrarajupeta |
| Nil | 581220 | Sankurada | 21 - 30 | 581227 | Kantlam |
| Nil | 581230 | Somidavalasa | 21 - 30 | 581255 | Koragam |
| Nil | 581231 | Boddapadu | 31 - 40 | 581195 | Thuddali |
| Nil | 581232 | Jangalapadu | 31 - 40 | 581198 | Marripadu |
| Nil | 581233 | Masenaputhi | 31 - 40 | 581214 | Korikanakurmiraaja Puram |
| Nil | 581234 | Jogipaduvenkata Puram | 31 - 40 | 581246 | Uppinivalasa |
| Nil | 581235 | Adduripeta | 41 - 50 | 581222 | Kollivalasa |
| Nil | 581242 | Vykuntapuram | 51 - 75 | 581236 | Thimadam |
| Nil | 581254 | Bodlapadu | 76 and above | 581239 | Neelakantapuram |
| Less than 5 | 581205 | Allena | Mandal Parishad: Santhakaviti(0470) | | Madhavarayapu |
| Less than 5 | 581207 | Paravasturamanna Peta | Nil | 581267 | RaMayya Agraharam |

APPENDIX VIIA - VILLAGE DIRECTORY

LIST OF VILLAGES ACCORDING TO THE PROPORTION OF THE SCHEDULED CASTES TO THE TOTAL POPULATION BY RANGES.

| Range of Scheduled Castes population (Percentages) | Location code number | Name of village | Range of Scheduled Castes population (Percentages) | Location code number | Name of village |
|--|----------------------|--|--|----------------------|------------------------|
| 1 | 2 | 3 | 1 | 2 | 3 |
| Less than 5 | 581209 | Jagannadhapuram | Nil | 581272 | Krishnasastrula Peta |
| Less than 5 | 581256 | Boragavalasa | Nil | 581277 | Medamarthi |
| 5 - 10 | 581202 | Kilantra | Nil | 581282 | Akkarapalle |
| 5 - 10 | 581210 | Appalapatnayakuni Peta | Nil | 581283 | Modugulapeta |
| 5 - 10 | 581218 | Mamidivalasa | Nil | 581286 | Lingapuram |
| 5 - 10 | 581223 | Gangampeta | Nil | 581297 | Seshadripuram |
| 5 - 10 | 581224 | Lankam | Nil | 581299 | Janakipuram |
| 5 - 10 | 581243 | Ahobalacharyula Peta | Nil | 581303 | Garanaidupeta |
| 5 - 10 | 581249 | Guttavalli | Nil | 581304 | Panasapeta |
| 5 - 10 | 581250 | Kalaparthi | Less than 5 | 581258 | Billani |
| 5 - 10 | 581252 | Chalikam | Less than 5 | 581262 | Krishnamvalasa |
| 11 - 20 | 581194 | Donkalapartha | Less than 5 | 581291 | Chintalapeta |
| 11 - 20 | 581199 | Palavalasa | Less than 5 | 581295 | Mirthivalasa |
| 11 - 20 | 581200 | Lakkupuram | Less than 5 | 581296 | Appalaagraharam |
| Less than 5 | 581302 | Chittaripuram Geddavalasa Narasimha | 5 - 10 | 581323 | Boddam |
| Less than 5 | 581305 | Puram | 5 - 10 | 581326 | Nandabalaga |
| Less than 5 | 581306 | Valtair | 5 - 10 | 581331 | Anthakapalli |
| 5 - 10 | 581259 | Thalatampara | 5 - 10 | 581333 | Pogiri |
| 5 - 10 | 581263 | Sankaruni Agraharam | 11 - 20 | 581308 | D.R.N. Valasa |
| 5 - 10 | 581265 | Madhavarayapuram | 11 - 20 | 581309 | Aguru |
| 5 - 10 | 581269 | Gollavalasa | 11 - 20 | 581311 | Gadimudidam |
| 5 - 10 | 581271 | Garikipadu | 11 - 20 | 581312 | Kancharam |
| 5 - 10 | 581278 | Honjaram | 11 - 20 | 581318 | Bomminaidu Valasa |
| 5 - 10 | 581280 | Mandarada | 11 - 20 | 581324 | Penubaka |
| 5 - 10 | 581290 | Govindapuram | 11 - 20 | 581329 | Syampuram |
| 5 - 10 | 581298 | Mandavakuriti | 21 - 30 | 581313 | Guravam |
| 5 - 10 | 581300 | Siripuram | 21 - 30 | 581320 | Maredubaka |
| 5 - 10 | 581307 | Kavali | 21 - 30 | 581328 | Guyyanna Valasa |
| 11 - 20 | 581257 | Bodduru | 21 - 30 | 581332 | V R Agraharam |
| 11 - 20 | 581268 | Kothuru Ramachandrapuram | 51 - 75 | 581322 | Soperu |
| 11 - 20 | 581270 | Maddururamayyaagraharam | Mandal Parishad: Ganguvarisigadam(0472) | | |
| 11 - 20 | 581273 | Santhakaviti | Nil | 581337 | Naiduvalasa |
| 11 - 20 | 581274 | Chennaiahpetta | Nil | 581343 | Yenduvapeta |
| 11 - 20 | 581275 | Vasudevapatnam | Nil | 581348 | Palakhandyam |
| 11 - 20 | 581276 | Thamaram | Nil | 581353 | Nakkapeta |
| 11 - 20 | 581279 | Kakarapalle | Nil | 581356 | Seethampuram |
| 11 - 20 | 581281 | Mukundapuram | Nil | 581368 | Narasimhapuram |
| 11 - 20 | 581287 | Mamidipalle | Nil | 581374 | Kapparam |
| 11 - 20 | 581289 | Narayanarajapuram | Less than 5 | 581340 | Bathuva |
| 11 - 20 | 581294 | Manthina | Less than 5 | 581358 | Anandapuram |
| 21 - 30 | 581260 | Gullaseetharama Puram | Less than 5 | 581366 | S.P. Ramachandra Puram |
| 21 - 30 | 581261 | Talada | Less than 5 | 581370 | Seethubhimavaram |
| 21 - 30 | 581264 | Kondagudem | Less than 5 | 581371 | Penasam |
| 21 - 30 | 581266 | Javam | Less than 5 | 581375 | Devaravalasa |
| 21 - 30 | 581288 | Suravaram | 5 - 10 | 581336 | Dalemrajuvalasa |

APPENDIX VIIA - VILLAGE DIRECTORY

LIST OF VILLAGES ACCORDING TO THE PROPORTION OF THE SCHEDULED CASTES TO THE TOTAL POPULATION BY RANGES.

| Range of Scheduled Castes population (Percentages) | Location code number | Name of village | Range of Scheduled Castes population (Percentages) | Location code number | Name of village |
|--|----------------------|------------------------|--|----------------------|-----------------------|
| 1 | 2 | 3 | 1 | 2 | 3 |
| 21 - 30 | 581293 | Ramarayapuram | 5 - 10 | 581345 | Ganguvarisigadam |
| 21 - 30 | 581301 | Podali | 5 - 10 | 581347 | Mettavalasa |
| 31 - 40 | 581285 | Pullita | 5 - 10 | 581349 | Gedelapeta |
| 41 - 50 | 581292 | Shalipeta | 5 - 10 | 581367 | Yenduva |
| Mandal Parishad: Rajam(0471) | | | 11 - 20 | 581334 | Sarveswarapuram |
| Nil | 581317 | Vijayaramapuram | 11 - 20 | 581335 | Mushinivalasa |
| Nil | 581325 | Kotariapuram | 11 - 20 | 581339 | Punnam |
| Nil | 581330 | Ramanujulapeta | 11 - 20 | 581341 | Jada |
| Less than 5 | 581314 | Rajayyapeta | 11 - 20 | 581342 | Jagannadhavalasa |
| Less than 5 | 581327 | Boddavalasa | 11 - 20 | 581346 | Gobburu |
| 5 - 10 | 581310 | Amaram | 11 - 20 | 581352 | Penta |
| 5 - 10 | 581315 | Ommi | 11 - 20 | 581355 | Jagannadhapuram |
| 5 - 10 | 581316 | Illamnaidu Valasa | 11 - 20 | 581359 | Abothulapeta |
| 5 - 10 | 581319 | Muddadajogi Valasa | 11 - 20 | 581360 | Vandrangi |
| 5 - 10 | 581321 | Garraju Cheepurupalli | 11 - 20 | 581361 | Niddam |
| 11 - 20 | 581362 | Madhupam | 21 - 30 | 581387 | Mandadi |
| 11 - 20 | 581365 | Nadimivalasa | 21 - 30 | 581399 | Akkulapeta |
| 11 - 20 | 581369 | Geddakancharam | 31 - 40 | 581394 | Anandapuram |
| 11 - 20 | 581373 | Velagada | Mandal Parishad: Narasannapeta(0474) | | |
| 21 - 30 | 581350 | Marrivalasa | Nil | 581417 | Venkatapuram |
| 21 - 30 | 581351 | Nagulavalasa | Nil | 581426 | Chikkalavalasa |
| 21 - 30 | 581354 | Tankaladuggivalasa | Nil | 581442 | Varahanarasihma Puram |
| 21 - 30 | 581357 | Santhavurity | Nil | 581444 | Gokayyavalasa |
| 21 - 30 | 581363 | Chettupodilam | Nil | 581446 | Ampalam |
| 21 - 30 | 581364 | Chandrayyapeta | Less than 5 | 581416 | Karagam |
| 31 - 40 | 581344 | Venkayyapeta | Less than 5 | 581418 | Nadagam |
| 31 - 40 | 581372 | Gangannadora Palem | Less than 5 | 581421 | Paraselli |
| 41 - 50 | 581338 | Ullivalasa | Less than 5 | 581429 | Kambakaya |
| Mandal Parishad: Amadalavalasa(0473) | | | Less than 5 | 581430 | Dasumanthapuram |
| Nil | 581396 | Ponnammeta | Less than 5 | 581433 | Narisingapalle |
| Nil | 581398 | Srinivasacharyulu Peta | Less than 5 | 581434 | Basivalasa |
| Nil | 581402 | Katyacharyulapeta | Less than 5 | 581439 | Lukalam |
| Nil | 581411 | Vanjangipeta | Less than 5 | 581441 | Madapam |
| Less than 5 | 581378 | Korapam | Less than 5 | 581445 | Satyavaram |
| Less than 5 | 581386 | Bobbilipeta | Less than 5 | 581447 | Narayanavalasa |
| Less than 5 | 581393 | Chittivalasa | Less than 5 | 581453 | Srirampuram |
| Less than 5 | 581395 | Ramachandrapuram | Less than 5 | 581454 | Komarathi |
| Less than 5 | 581397 | Peddajonnaivalasa | 5 - 10 | 581420 | Telagavalasa |
| Less than 5 | 581412 | Vanjangi | 5 - 10 | 581424 | Sundarapuram |
| Less than 5 | 581413 | Kanugulavalasa | 5 - 10 | 581431 | Jammu |
| 5 - 10 | 581377 | Garimellakotha Valasa | 5 - 10 | 581436 | Urlam |
| 5 - 10 | 581380 | Nimmathorlavada | 5 - 10 | 581438 | Narasinguraidupeta |
| 5 - 10 | 581384 | Nelliparthi | 5 - 10 | 581440 | Chenulavalasa |
| 5 - 10 | 581392 | Sylada | 5 - 10 | 581451 | Borigivalasa |
| 5 - 10 | 581403 | Korlakota | 5 - 10 | 581452 | Ravulavalasa |
| 5 - 10 | 581404 | Kothavalasa | 5 - 10 | 581455 | Devadi |

APPENDIX VIIA - VILLAGE DIRECTORY

LIST OF VILLAGES ACCORDING TO THE PROPORTION OF THE SCHEDULED CASTES
TO THE TOTAL POPULATION BY RANGES.

| Range of Scheduled Castes population (Percentages) | Location code number | Name of village | Range of Scheduled Castes population (Percentages) | Location code number | Name of village |
|--|----------------------|---------------------|--|----------------------|--------------------|
| 1 | 2 | 3 | 1 | 2 | 3 |
| 5 - 10 | 581407 | Belamam | 5 - 10 | 581456 | Pothayyavalasa |
| 5 - 10 | 581408 | Dusi | 5 - 10 | 581457 | Gopalapenta |
| 5 - 10 | 581409 | Thotada | 5 - 10 | 581458 | Makivalasa |
| 11 - 20 | 581379 | Marrikothavalasa | 5 - 10 | 581459 | Killam |
| 11 - 20 | 581382 | Turakapeta | 11 - 20 | 581415 | Chodavaram |
| 11 - 20 | 581385 | Chintalapeta | 11 - 20 | 581419 | Thotada |
| 11 - 20 | 581388 | Thallavalasa | 11 - 20 | 581423 | Rellivalasa |
| 11 - 20 | 581389 | Santha Kothavalasa | 11 - 20 | 581425 | Mamdivalasa |
| 11 - 20 | 581390 | Chinnajonnavalasa | 11 - 20 | 581427 | Badam |
| 11 - 20 | 581391 | Munagavalasa | 11 - 20 | 581428 | Kuddam |
| 11 - 20 | 581401 | Hanumanthapuram | 11 - 20 | 581432 | Kobagam |
| 11 - 20 | 581405 | Thogaragam | 11 - 20 | 581435 | Balaseema |
| 11 - 20 | 581406 | Kalivaram | 11 - 20 | 581437 | Kothapolavalasa |
| 11 - 20 | 581410 | Akkivaram | 11 - 20 | 581443 | Yarabadu |
| 21 - 30 | 581381 | Vedullavalasa | 11 - 20 | 581448 | Gottipalle |
| 21 - 30 | 581383 | Dandemvalasa | 11 - 20 | 581449 | Tamarapalli |
| Mandal Parishad: Polaki(0475) | | | Less than 5 | 581508 | Calingapatnam |
| Nil | 581466 | Ramaiahvalasa | Less than 5 | 581509 | Thonangi |
| Nil | 581471 | Vanavishnupuram | Less than 5 | 581510 | Korni |
| Nil | 581473 | Rajapuram | Less than 5 | 581512 | Thulugu |
| Nil | 581477 | Kondakothapeta | Less than 5 | 581521 | Vadada |
| Nil | 581481 | Makivalasa | Less than 5 | 581523 | Deepavali |
| Nil | 581495 | Santhalakshmi Puram | Less than 5 | 581526 | Korlam |
| Nil | 581497 | Kondalakkivalasa | 5 - 10 | 581506 | Gara |
| Less than 5 | 581461 | Jilleduvalasa | 5 - 10 | 581507 | Vomaravalli |
| Less than 5 | 581463 | Piruvada | 5 - 10 | 581513 | Nizamabad |
| Less than 5 | 581464 | Rallagodayyavalasa | 5 - 10 | 581515 | Sativada |
| Less than 5 | 581467 | Priyagraharam | 5 - 10 | 581518 | Kothurusyrigam |
| Less than 5 | 581468 | Belamara Polavalasa | 5 - 10 | 581519 | Ampolu |
| Less than 5 | 581469 | Boddam | 5 - 10 | 581520 | Ramachandra Puram |
| Less than 5 | 581472 | Koduru | 5 - 10 | 581524 | Srikurram |
| Less than 5 | 581474 | Dandulakshmipuram | 11 - 20 | 581503 | Buravalli |
| Less than 5 | 581475 | Susaram | 11 - 20 | 581504 | Ambalavalasa |
| Less than 5 | 581476 | Ambeerupeta | 11 - 20 | 581505 | Salihundam |
| Less than 5 | 581478 | Yetlabasivalasa | 11 - 20 | 581511 | Jalluvalasa |
| Less than 5 | 581479 | Challayyavalasa | 11 - 20 | 581522 | Gonti |
| Less than 5 | 581483 | Kusumpolavalasa | 21 - 30 | 581516 | Raghavapuram |
| Less than 5 | 581484 | Edulavalasa | Mandal Parishad: Srikakulam(0477) | | |
| Less than 5 | 581485 | Rallapadu | Less than 5 | 581528 | Ponnam |
| Less than 5 | 581486 | Deerghasi | Less than 5 | 581533 | Vakalavalasa |
| Less than 5 | 581489 | Vanithamandalam | Less than 5 | 581537 | Silagamsingivalasa |
| Less than 5 | 581491 | Gajapathinagaram | Less than 5 | 581539 | Karajada |
| Less than 5 | 581496 | Thotada | Less than 5 | 581540 | Byri |
| Less than 5 | 581498 | Gangivalasa | Less than 5 | 581541 | Singupuram |
| Less than 5 | 581502 | Ampalam | Less than 5 | 581543 | Gudem |
| 5 - 10 | 581462 | Jaduru | Less than 5 | 581549 | Kallepalle |

APPENDIX VIIA - VILLAGE DIRECTORY

LIST OF VILLAGES ACCORDING TO THE PROPORTION OF THE SCHEDULED CASTES
TO THE TOTAL POPULATION BY RANGES.

| Range of Scheduled Castes population (Percentages) | Location code number | Name of village | Range of Scheduled Castes population (Percentages) | Location code number | Name of village |
|--|----------------------|-------------------------|--|----------------------|----------------------------|
| 1 | 2 | 3 | 1 | 2 | 3 |
| 5 - 10 | 581470 | Rahimanpuram | Less than 5 | 581550 | Mofusbandar |
| 5 - 10 | 581487 | Kollivalasa | Less than 5 | 581551 | Ippili |
| 5 - 10 | 581488 | Mabagam | Less than 5 | 581552 | Balivada |
| 5 - 10 | 581490 | Jonnam | 5 - 10 | 581531 | Byrivanipeta |
| 5 - 10 | 581492 | Talagamudram | 5 - 10 | 581532 | Lankam |
| 5 - 10 | 581493 | Dola | 5 - 10 | 581535 | Ragolu |
| 5 - 10 | 581500 | Polaki | 5 - 10 | 581536 | Lingalavalasa |
| 5 - 10 | 581501 | Nandigam | 5 - 10 | 581538 | Alikam |
| 11 - 20 | 581465 | Gathalavalasa | 5 - 10 | 581542 | Thandemvalasa |
| 11 - 20 | 581480 | Vodhipadu | 5 - 10 | 581545 | Peddapadu |
| 11 - 20 | 581482 | Cheedivalasa | 5 - 10 | 581546 | Sanivada |
| 11 - 20 | 581494 | Gollalavalasa | 5 - 10 | 581547 | Voppangi |
| 11 - 20 | 581499 | Urjam | 5 - 10 | 581548 | Pathasrikakulam (R) (Part) |
| Mandal Parishad: Gara(0476) | | | 11 - 20 | 581529 | Batteru |
| Nil | 581514 | Fakeertakya | 11 - 20 | 581530 | Naira |
| Nil | 581525 | Jafrabad | 11 - 20 | 581544 | Patrunivalasa (Part) |
| Nil | 581527 | Vatsavalasa | 21 - 30 | 581534 | Ragolupeta |
| Mandal Parishad: Ponduru(0478) | | | Less than 5 | 581627 | Lakshmiapuram |
| Nil | 581555 | Kollipeta | Less than 5 | 581633 | Sahapuram |
| Nil | 581581 | Pullajipeta | Less than 5 | 581634 | Hanumanthapuram |
| Nil | 581585 | Bhagavandasupeta | 5 - 10 | 581603 | Venkatapuram |
| Nil | 581586 | Kalyanipeta | 5 - 10 | 581610 | Bejjipuram |
| Nil | 581591 | Ramadasapuram | 5 - 10 | 581613 | Murapaka |
| Less than 5 | 581558 | Tadivalasa | 5 - 10 | 581630 | Lopenta |
| Less than 5 | 581559 | Gorinta | 11 - 20 | 581593 | Pydayyavalasa |
| Less than 5 | 581566 | Dallipeta @ Donka Palle | 11 - 20 | 581594 | Kothakunkam |
| Less than 5 | 581567 | Venkatarayuni Gudem | 11 - 20 | 581596 | Patha Kunkam |
| Less than 5 | 581568 | Kotipalle | 11 - 20 | 581598 | Pedda Kothapalle |
| Less than 5 | 581572 | Singuru | 11 - 20 | 581599 | Adapaka |
| Less than 5 | 581575 | Tholapi | 11 - 20 | 581600 | Kothakota |
| Less than 5 | 581576 | Krishnapuram | 11 - 20 | 581602 | Peddalingala Valasa |
| Less than 5 | 581578 | Pillalavalasa | 11 - 20 | 581605 | Govindapuram |
| Less than 5 | 581590 | Kinthali | 11 - 20 | 581607 | Laveru |
| 5 - 10 | 581556 | Gokarnapalle | 11 - 20 | 581609 | Sigiri Kothapalle |
| 5 - 10 | 581560 | Rapaka | 11 - 20 | 581611 | Budumuru |
| 5 - 10 | 581564 | Thandyam | 11 - 20 | 581612 | Peddaraopalle |
| 5 - 10 | 581570 | Alamajipeta | 11 - 20 | 581614 | Budathavalasa |
| 5 - 10 | 581571 | Boddepalle | 11 - 20 | 581620 | Kesavarayapuram |
| 5 - 10 | 581573 | Modallavalasa | 11 - 20 | 581623 | Venugopalapuram |
| 5 - 10 | 581577 | Dallavalasa | 11 - 20 | 581624 | Nagampalem |
| 5 - 10 | 581580 | Lolugu | 11 - 20 | 581631 | Kesavarayuni Palem |
| 5 - 10 | 581587 | Nandivada | 11 - 20 | 581632 | Chellayamma Agraharam |
| 5 - 10 | 581588 | Buridikancharam | 21 - 30 | 581604 | Appapuram |
| 5 - 10 | 581589 | Kanimetta | 21 - 30 | 581617 | Subhadrapuram |
| 11 - 20 | 581557 | Gandredu | 21 - 30 | 581618 | Thallavalasa |
| 11 - 20 | 581561 | Laidam | 21 - 30 | 581625 | Gumadam |

APPENDIX VIIA - VILLAGE DIRECTORY

LIST OF VILLAGES ACCORDING TO THE PROPORTION OF THE SCHEDULED CASTES
TO THE TOTAL POPULATION BY RANGES.

| Range of Scheduled Castes population (Percentages) | Location code number | Name of village | Range of Scheduled Castes population (Percentages) | Location code number | Name of village |
|--|----------------------|----------------------|--|----------------------|----------------------------|
| 1 | 2 | 3 | 1 | 2 | 3 |
| 11 - 20 | 581563 | Malakam | 21 - 30 | 581629 | Netheru |
| 11 - 20 | 581569 | Penubarthi | 31 - 40 | 581601 | Pothayyavalasa |
| 11 - 20 | 581579 | Dharmapuram | 31 - 40 | 581621 | Ravivalasa |
| 11 - 20 | 581582 | Thanem | 51 - 75 | 581608 | Gurugubilli |
| 11 - 20 | 581583 | Narasapuram | Mandal Parishad: Ranastalam(0480) | | |
| 21 - 30 | 581562 | Konchada | Nil | 581646 | Girivanipalem |
| 21 - 30 | 581574 | Atchipolavalasa | Nil | 581654 | Narasimha Gopalapuram |
| 41 - 50 | 581565 | Banam | Nil | 581658 | Surapuram |
| 41 - 50 | 581584 | Kesavadasapuram | Nil | 581660 | Narayanapatnam |
| Mandal Parishad: Laveru(0479) | | | Nil | 581669 | Paparaopeta |
| Nil | 581595 | Kondakunkam | Nil | 581671 | Varahanarsihmapuram |
| Nil | 581597 | Vijayaramapuram | Nil | 581672 | Pathasundra Palem |
| Nil | 581615 | Neelapuram | Nil | 581674 | Kolibhimavaram |
| Nil | 581616 | Venkataopeta | Nil | 581675 | Jeerupalem |
| Nil | 581619 | Gudemgolugula Valasa | Nil | 581677 | Surampeta |
| Nil | 581628 | Regapalem | Nil | 581685 | Narayanagajapathirajapuram |
| Less than 5 | 581606 | Bharanikam | Nil | 581687 | Tekkali |
| Less than 5 | 581626 | Thamvada | Nil | 581688 | Gudem |
| Less than 5 | 581656 | Mahanthipalem | 21 - 30 | 581650 | Varisam |
| Less than 5 | 581662 | Uppivalasa | 31 - 40 | 581638 | Kammasingadam |
| Less than 5 | 581665 | Pishini | 31 - 40 | 581678 | Maruvada |
| Less than 5 | 581673 | Kotcherla | 51 - 75 | 581648 | Devunipalavalasa |
| Less than 5 | 581679 | Chillapetarajam | 51 - 75 | 581659 | Yerravaram |
| Less than 5 | 581689 | Ramachandrapuram | 51 - 75 | 581670 | Teppalavalasa |
| 5 - 10 | 581635 | Velpurai | Mandal Parishad: Etcherla(0481) | | |
| 5 - 10 | 581636 | Devarapalle | Nil | 581700 | Shermahammadpurampeta |
| 5 - 10 | 581641 | Garikipalem | Nil | 581708 | Chinaraopalle |
| 5 - 10 | 581647 | Sancham | Nil | 581711 | Nandigam |
| 5 - 10 | 581649 | Pydibhimavaram | Nil | 581717 | Voleti Atchanna Agraharam |
| 5 - 10 | 581657 | Gosam | Less than 5 | 581693 | Ibrahimbad |
| 5 - 10 | 581663 | Venkataopeta | Less than 5 | 581701 | Domam |
| 5 - 10 | 581664 | Vallabharaopeta | Less than 5 | 581703 | Ponnada |
| 5 - 10 | 581668 | Seethampuram | Less than 5 | 581704 | Kongaram |
| 5 - 10 | 581676 | Kotapalem | Less than 5 | 581713 | Ajjaram |
| 5 - 10 | 581682 | Naruva | Less than 5 | 581714 | Kuppili |
| 11 - 20 | 581637 | Arjunavalasa | Less than 5 | 581715 | Koyyam |
| 11 - 20 | 581639 | Kondamulagam | Less than 5 | 581716 | Bhagiradhipuram |
| 11 - 20 | 581640 | Seethamvalasa | 5 - 10 | 581695 | Thammunaidupeta |
| 11 - 20 | 581642 | Jagannadharaja Puram | 5 - 10 | 581697 | Pudivalasa |
| 11 - 20 | 581643 | Mukthampuram | 5 - 10 | 581698 | Kusalapuram (Part) |
| 11 - 20 | 581645 | Tirupati Palem | 5 - 10 | 581702 | Thotapalem (Part) |
| 11 - 20 | 581651 | Nelivada | 5 - 10 | 581705 | Muddada |
| 11 - 20 | 581652 | Kosta | 5 - 10 | 581706 | Jarajam |
| 11 - 20 | 581653 | Ranastalam | 5 - 10 | 581709 | Chilakalapalem |
| 11 - 20 | 581655 | Krishnapuram | 5 - 10 | 581719 | Dharmavaram |
| 11 - 20 | 581661 | Ravada | 5 - 10 | 581720 | Bontalakoduru |

APPENDIX VIIA - VILLAGE DIRECTORY**LIST OF VILLAGES ACCORDING TO THE PROPORTION OF THE SCHEDULED CASTES
TO THE TOTAL POPULATION BY RANGES.**

| Range of Scheduled Castes population (Percentages) | Location code number | Name of village | Range of Scheduled Castes population (Percentages) | Location code number | Name of village |
|--|----------------------------|-----------------|--|----------------------------|--------------------|
| 1 | 2 | 3 | 1 | 2 | 3 |
| 11 - 20 | 581666 | Derasam | 11 - 20 | 581692 | Shermahammadpuram |
| 11 - 20 | 581667 | Patharlapalle | 11 - 20 | 581707 | Etcherla |
| 11 - 20 | 581680 | Chittivalasa | 11 - 20 | 581712 | Santhaseethampuram |
| 11 - 20 | 581683 | Akkayapalem | 21 - 30 | 581690 | Arinam Akkivalasa |
| 11 - 20 | 581684 | Mentada | 21 - 30 | 581696 | Jarapinaidupeta |
| 11 - 20 | 581686 | Jeerukovvada | 76 and above | 581699 | Duppalavalasa |
| 21 - 30 | 581644 | Bantupalle | | | |

APPENDIX VII B - VILLAGE DIRECTORY

LIST OF VILLAGES ACCORDING TO THE PROPORTION OF THE SCHEDULED TRIBES TO THE TOTAL POPULATION BY RANGES.

| Range of Scheduled Tribes population (Percentages) | Location code number | Name of village | Range of Scheduled Tribes population (Percentages) | Location code number | Name of village |
|--|----------------------|--------------------------------|--|----------------------|-----------------|
| 1 | 2 | 3 | 1 | 2 | 3 |
| Mandal Parishad: Veeraghattam(0444) | | | 51 - 75 | 580026 | Turaipuvalasa |
| Nil | 579925 | Chittipudivalasa | 76 and above | 579952 | Gudangi |
| Nil | 579927 | Kottugumada | 76 and above | 579953 | Tumbali |
| Nil | 579938 | Chidimi | 76 and above | 579954 | Marripadu |
| Nil | 579939 | Gadagamma | 76 and above | 579955 | Keesarajodu |
| Nil | 579944 | Deppivalasa | 76 and above | 579956 | Puliputti |
| Nil | 579945 | Chebiyyam Valasa | 76 and above | 579957 | Billumada |
| Less than 5 | 579911 | Kadakella | 76 and above | 579958 | Benarai |
| Less than 5 | 579913 | Dasumantha Puram | 76 and above | 579959 | Dabara |
| Less than 5 | 579919 | Buruga | 76 and above | 579960 | Danjupai |
| Less than 5 | 579920 | Nadukuru | 76 and above | 579961 | Ramanagaram |
| Less than 5 | 579921 | Vikrampuram | 76 and above | 579962 | Gadidapai |
| Less than 5 | 579922 | Nadimikella | 76 and above | 579963 | Killada |
| Less than 5 | 579926 | Kimmi | 76 and above | 579964 | Mekava |
| Less than 5 | 579931 | Kattulakaviti | 76 and above | 579965 | Rupai |
| Less than 5 | 579934 | Bodlapadu | 76 and above | 579966 | Tadipai |
| Less than 5 | 579935 | Regulapadu | 76 and above | 579967 | Jayapuram |
| Less than 5 | 579936 | V. Venkampeta | 76 and above | 579968 | Gadigujji |
| Less than 5 | 579940 | Palametta Viziamapuram | 76 and above | 579970 | Gadikaram |
| Less than 5 | 579941 | Tudi | 76 and above | 579971 | Velagapuram |
| Less than 5 | 579942 | Vanduva | 76 and above | 579972 | Duggi |
| Less than 5 | 579943 | Adaru | 76 and above | 579973 | Chinapolla |
| Less than 5 | 579947 | Tettangi | 76 and above | 579974 | Pedapolla |
| Less than 5 | 579948 | Kummarigunta | 76 and above | 579975 | Egulada |
| Less than 5 | 579949 | Panasanandivada | 76 and above | 579976 | Manapuram |
| Less than 5 | 579950 | Neelanagaram | 76 and above | 579977 | Kusumuru |
| Less than 5 | 579951 | Talavaram | 76 and above | 579978 | Titukupai |
| 5 - 10 | 579912 | Kambara | 76 and above | 579979 | Kothakota |
| 5 - 10 | 579914 | Narsipuram | 76 and above | 579981 | Kumbhi |
| 5 - 10 | 579917 | Chalivendri | 76 and above | 579982 | Dasugumada |
| 5 - 10 | 579928 | Veeraghattam | 76 and above | 579983 | Pedatankidi |
| 5 - 10 | 579946 | Bitiwada | 76 and above | 579985 | Chekkapuram |
| 11 - 20 | 579933 | Koncha | 76 and above | 579986 | Donubai |
| 11 - 20 | 579937 | Chidimidari Seetharamarajupeta | 76 and above | 579987 | Pubbada |
| 21 - 30 | 579930 | Mokasharajapuram | 76 and above | 579988 | Samarelli |
| 21 - 30 | 579932 | Hussain Puram | 76 and above | 579989 | Raikurudu |
| 51 - 75 | 579918 | Jirayathi Gopalapuram | 76 and above | 579990 | Darapadu |
| 76 and above | 579915 | Chinagora | 76 and above | 579991 | Kosangi |
| 76 and above | 579916 | Pedduru | 76 and above | 579992 | Tumbakonda |
| 76 and above | 579929 | Kumbidi Ichapuram | 76 and above | 579993 | Jallara |
| Mandal Parishad: Seethampeta(0445) | | | 76 and above | 579995 | Chintada |
| 51 - 75 | 579984 | Kodula Veeraghattam | 76 and above | 579996 | Haddubhangi |
| 51 - 75 | 579994 | Gumada | 76 and above | 579997 | Somagandi |
| 51 - 75 | 579998 | Seethampeta | 76 and above | 579999 | Devanapuram |
| 51 - 75 | 580025 | Panukuvalasa | 76 and above | 580000 | Gadiguddi |

APPENDIX VII B - VILLAGE DIRECTORY

LIST OF VILLAGES ACCORDING TO THE PROPORTION OF THE SCHEDULED TRIBES TO THE TOTAL POPULATION BY RANGES.

| Range of Scheduled Tribes population (Percentages) | Location code number | Name of village | Range of Scheduled Tribes population (Percentages) | Location code number | Name of village |
|--|----------------------|-------------------------|--|----------------------|--------------------|
| 1 | 2 | 3 | 1 | 2 | 3 |
| 76 and above | 580001 | Jagathipalle | 76 and above | 580050 | Kusimi |
| 76 and above | 580002 | Karem | 76 and above | 580051 | Jilledupadu |
| 76 and above | 580003 | Pedarama | 76 and above | 580052 | Sarangi |
| 76 and above | 580004 | Chinarama | 76 and above | 580053 | Mutyalu |
| 76 and above | 580005 | Kopuvalasa | 76 and above | 580054 | Golukuppa |
| 76 and above | 580006 | Vambarilli | 76 and above | 580055 | Gulumuru |
| 76 and above | 580007 | Budagarai | 76 and above | 580056 | Kodisa |
| 76 and above | 580008 | Seedhi | 76 and above | 580057 | Dabara @ Geddaguda |
| 76 and above | 580009 | Geddakola | 76 and above | 580058 | Talada |
| 76 and above | 580010 | Antikonda | 76 and above | 580059 | Sara |
| 76 and above | 580011 | Kurusingi | 76 and above | 580060 | Lokothavalasa |
| 76 and above | 580012 | Pedapallanki | 76 and above | 580061 | Kotham |
| 76 and above | 580013 | Gujji | 76 and above | 580063 | Devagiri |
| 76 and above | 580015 | Barna | 76 and above | 580064 | Gajali |
| 76 and above | 580016 | Chinapallanki | 76 and above | 580065 | Pedavangara |
| 76 and above | 580017 | Meenakota | 76 and above | 580066 | Kadagandi |
| 76 and above | 580018 | Atchaba | 76 and above | 580067 | Chinavangara |
| 76 and above | 580019 | Pedakamba | 76 and above | 580068 | Vandrajola |
| 76 and above | 580020 | Chinakamba | 76 and above | 580069 | Bhuchendri |
| 76 and above | 580021 | Jonaga | Mandal Parishad: Bhamini(0446) | | |
| 76 and above | 580022 | Manda | Nil | 580077 | Gurandi |
| 76 and above | 580023 | Nowgada | Less than 5 | 580072 | Battili |
| 76 and above | 580024 | Kirapa | Less than 5 | 580080 | Singidi |
| 76 and above | 580027 | Pedduru | Less than 5 | 580091 | Chinnadimili |
| 76 and above | 580028 | Kondapeta | 5 - 10 | 580078 | Neradi |
| 76 and above | 580029 | Waba | 5 - 10 | 580079 | Nulakajodu |
| 76 and above | 580030 | Yenugupeta | 5 - 10 | 580085 | Liviri |
| 76 and above | 580031 | Kuddapalle | 11 - 20 | 580081 | Pasukudi |
| 76 and above | 580032 | Gondi | 11 - 20 | 580088 | Ghanasara |
| 76 and above | 580033 | Savaragondi | 11 - 20 | 580089 | Kosali |
| 76 and above | 580034 | Valagedda | 11 - 20 | 580090 | Peddadimili |
| 76 and above | 580035 | Rasoolpeta | 21 - 30 | 580086 | Dimmidijola |
| 76 and above | 580036 | Daraba | 21 - 30 | 580087 | Solikiri |
| 76 and above | 580038 | Ponjada | 31 - 40 | 580074 | Pakkudibhadra |
| 76 and above | 580039 | Thottadi | 31 - 40 | 580075 | Vaddangi |
| 76 and above | 580040 | Kindangi | 31 - 40 | 580076 | Loharijola |
| 76 and above | 580041 | Addakulaguda | 31 - 40 | 580082 | Burujola |
| 76 and above | 580042 | Silagam | 51 - 75 | 580084 | Bhamini |
| 76 and above | 580043 | Bethupuram | 76 and above | 580070 | Palavalasa |
| 76 and above | 580044 | Jajjuva | 76 and above | 580071 | Manumukonda |
| 76 and above | 580045 | Vajjaiguda | 76 and above | 580073 | Bommika |
| 76 and above | 580046 | Adali | 76 and above | 580083 | Maniga |
| 76 and above | 580047 | Kondachorlangi | Mandal Parishad: Kothuru(0447) | | |
| 76 and above | 580048 | Sambham | Nil | 580092 | Kadumu |
| 76 and above | 580049 | Santhamalli @ Pedamalli | Nil | 580103 | Kuddigam |

APPENDIX VII B - VILLAGE DIRECTORY

LIST OF VILLAGES ACCORDING TO THE PROPORTION OF THE SCHEDULED TRIBES TO THE TOTAL POPULATION BY RANGES.

| Range of Scheduled Tribes population (Percentages) | Location code number | Name of village | Range of Scheduled Tribes population (Percentages) | Location code number | Name of village |
|--|----------------------|--------------------|--|----------------------|-------------------------|
| 1 | 2 | 3 | 1 | 2 | 3 |
| Nil | 580105 | Mathala | Less than 5 | 580165 | Seedi |
| Nil | 580110 | Vasapa | Less than 5 | 580166 | Korasavada |
| Nil | 580112 | Venkatapuram | Less than 5 | 580168 | Borubhadra |
| Nil | 580115 | Kaligam | 5 - 10 | 580139 | Routhupuram |
| Nil | 580124 | Pathapadu | 5 - 10 | 580152 | Tiddimi |
| Nil | 580126 | Anguru | 5 - 10 | 580160 | Phasigangupeta |
| Less than 5 | 580093 | Balada | 5 - 10 | 580171 | Peddamallaipuram |
| Less than 5 | 580094 | Kousalyapuram | 5 - 10 | 580175 | Themburu |
| Less than 5 | 580095 | Veeranarayanapuram | 11 - 20 | 580141 | Gopalapuram |
| Less than 5 | 580096 | Kurigam | 21 - 30 | 580140 | Atisurikaviti |
| Less than 5 | 580106 | Sirusuvada | 31 - 40 | 580136 | Soda |
| Less than 5 | 580107 | Kothuru | 31 - 40 | 580138 | Nallakotturu |
| Less than 5 | 580111 | Nivagam | 31 - 40 | 580154 | Praharajapalem |
| Less than 5 | 580114 | Bammidi | 31 - 40 | 580167 | Gurandi |
| Less than 5 | 580127 | Akulatampara | 31 - 40 | 580169 | Labara |
| 5 - 10 | 580097 | Dimili | 31 - 40 | 580170 | Chinnamallaipuram |
| 5 - 10 | 580102 | Ponnuturu | 41 - 50 | 580172 | Ganguvada |
| 5 - 10 | 580116 | Parapuram | 41 - 50 | 580174 | Haridwaram |
| 5 - 10 | 580123 | Gurandi | 51 - 75 | 580150 | Chinnapadmapuram |
| 11 - 20 | 580108 | Karlemma | 76 and above | 580128 | Savarasiddamadugu |
| 11 - 20 | 580109 | Maharthapuram | 76 and above | 580129 | Bonni |
| 11 - 20 | 580119 | Irapadu | 76 and above | 580130 | Chinakinga |
| 11 - 20 | 580122 | Neradi | 76 and above | 580132 | Stuvartupeta |
| 21 - 30 | 580121 | Vondrujola | 76 and above | 580134 | Nallabonthu |
| 21 - 30 | 580125 | Shobhanapuram | 76 and above | 580135 | Baidalapuram |
| 31 - 40 | 580101 | Rayala | 76 and above | 580137 | Peddasunnapuram |
| 31 - 40 | 580120 | Peddamadi | 76 and above | 580161 | Sobha |
| 51 - 75 | 580117 | Labba | 76 and above | 580173 | Konangi |
| 76 and above | 580098 | Althi | 76 and above | 580176 | Gittangi |
| 76 and above | 580099 | Boddaguda | Mandal Parishad: Meliaputti(0449) | | |
| 76 and above | 580100 | Kakaraguda | Nil | 580177 | Kosamala |
| 76 and above | 580118 | Addangi | Nil | 580186 | Gokarnapuram |
| Mandal Parishad: Pathapatnam(0448) | | | Nil | 580187 | Goppili |
| Nil | 580144 | Changudi | Nil | 580190 | Chompapuram |
| Nil | 580145 | Angarasingi | Nil | 580191 | Marripadu (K) |
| Nil | 580146 | Dasaradhipuram | Nil | 580199 | Burada Ramachandrapuram |
| Nil | 580148 | Sarali | Nil | 580203 | Durbalapuram |
| Nil | 580151 | Dasapuram | Nil | 580204 | Vasandhara |
| Nil | 580156 | Buragam | Nil | 580205 | Makannapalle |
| Nil | 580157 | Rompivalasa | Nil | 580206 | Siriakandi |
| Nil | 580158 | Jaggilibonthu | Nil | 580225 | Pulasara |
| Nil | 580159 | Makivalasa | Less than 5 | 580178 | Meliaputti |
| Nil | 580162 | Thamara | Less than 5 | 580189 | Muktapuram |
| Less than 5 | 580142 | Pathapatnam | Less than 5 | 580216 | Joduru |
| Less than 5 | 580143 | Antharaba | 5 - 10 | 580188 | Karajada |

APPENDIX VII B - VILLAGE DIRECTORY

LIST OF VILLAGES ACCORDING TO THE PROPORTION OF THE SCHEDULED TRIBES TO THE TOTAL POPULATION BY RANGES.

| Range of Scheduled Tribes population (Percentages) | Location code number | Name of village | Range of Scheduled Tribes population (Percentages) | Location code number | Name of village |
|--|----------------------|----------------------|--|----------------------|---------------------|
| 1 | 2 | 3 | 1 | 2 | 3 |
| 5 - 10 | 580198 | Jadupalle | 76 and above | 580240 | Venkatapuram |
| 11 - 20 | 580179 | Gangarajapuram | 76 and above | 580241 | Bandapalle |
| 11 - 20 | 580192 | Murukuntibadra | 76 and above | 580242 | Ramachandrapuram |
| 11 - 20 | 580201 | Marripadu (C) | 76 and above | 580243 | Kothuru |
| 11 - 20 | 580202 | Peddapadmapuram | 76 and above | 580244 | Pullangerudulova |
| 21 - 30 | 580180 | Surjini | 76 and above | 580246 | Naidupoluru |
| 21 - 30 | 580210 | Anjaneyapuram | Mandal Parishad: Palasa(0450) | | |
| 21 - 30 | 580219 | Rangadughati | Nil | 580248 | Kantragada |
| 21 - 30 | 580223 | Cheepurapalle | Nil | 580255 | Pedanchala |
| 21 - 30 | 580245 | Maridikota | Nil | 580256 | Maradarajapuram |
| 31 - 40 | 580193 | Jarribadra | Nil | 580257 | Allukhola |
| 41 - 50 | 580222 | Peddamadi | Nil | 580258 | Loddabhadra |
| 41 - 50 | 580226 | Sajjanapuram | Nil | 580259 | Tarlakota |
| 51 - 75 | 580184 | Kodukoligam | Nil | 580260 | Kaijola |
| 51 - 75 | 580185 | Santhoshapuram | Nil | 580262 | Sunnada |
| 51 - 75 | 580207 | Sundarada | Nil | 580263 | Rajagopalapuram |
| 51 - 75 | 580227 | Cuddaba | Nil | 580264 | Jagannadhapuram |
| 51 - 75 | 580230 | Godda | Nil | 580266 | Godavaripuram |
| 76 and above | 580181 | Bagada | Nil | 580268 | Chinanchala |
| 76 and above | 580182 | Raikola | Nil | 580269 | Edurapalle |
| 76 and above | 580183 | Mara | Nil | 580270 | Ganguvada |
| 76 and above | 580194 | Nandava | Nil | 580272 | Ramakrishnapuram |
| 76 and above | 580197 | Jagannadhapuram | Nil | 580273 | Sunnadevi |
| 76 and above | 580200 | Chinna Pedda Kothuru | Nil | 580274 | Mamimidettu |
| 76 and above | 580209 | Chintapalle | Nil | 580275 | Rangoi |
| 76 and above | 580211 | Padda | Nil | 580276 | Gurudasapuram |
| 76 and above | 580212 | Dabaru | Nil | 580277 | Neelavathi |
| 76 and above | 580213 | Deenabandhupuram | Nil | 580279 | Sogodiya |
| 76 and above | 580214 | Gedalapoluru | Nil | 580280 | Kedaripuram |
| 76 and above | 580215 | Dabbaguda | Nil | 580281 | Bantukotturu |
| 76 and above | 580217 | Archanapuram | Nil | 580282 | Peddandarayanapuram |
| 76 and above | 580218 | Savarajadupalle | Nil | 580283 | Neelibhadra |
| | | Tumukonda Rama | | | |
| 76 and above | 580220 | Chandrapuram | Nil | 580284 | Kesipuram |
| 76 and above | 580221 | Parasurampuram | Nil | 580285 | Gopivallabhapuram |
| 76 and above | 580228 | Kerasingi | Nil | 580288 | Modugulaputti |
| 76 and above | 580229 | Chinnasunnapuram | Nil | 580290 | Veerabhadrapuram |
| 76 and above | 580231 | Rompi | Nil | 580291 | Amalakudia |
| 76 and above | 580232 | Ampuram | Nil | 580292 | Purnabhadra |
| 76 and above | 580233 | Mutyanihonthu | Nil | 580295 | Laxmipuram |
| 76 and above | 580234 | Nelabonthu | Nil | 580297 | Pathajagadevapuram |
| 76 and above | 580235 | Chandragiri | Nil | 580299 | Garudakhandi |
| 76 and above | 580236 | Gottipalle | Nil | 580300 | Gopalapuram |
| 76 and above | 580237 | Peddakedari | Less than 5 | 580253 | Rentikota |
| 76 and above | 580239 | Haddivada | Less than 5 | 580261 | Sasanam |

APPENDIX VII B - VILLAGE DIRECTORY

LIST OF VILLAGES ACCORDING TO THE PROPORTION OF THE SCHEDULED TRIBES TO THE TOTAL POPULATION BY RANGES.

| Range of Scheduled Tribes population (Percentages) | Location code number | Name of village | Range of Scheduled Tribes population (Percentages) | Location code number | Name of village |
|--|----------------------|--------------------------|--|----------------------|-----------------------|
| 1 | 2 | 3 | 1 | 2 | 3 |
| Less than 5 | 580267 | Veera Ramachan Drapuram | Nil | 580368 | Pithali |
| Less than 5 | 580278 | Boddapadu | Nil | 580369 | Dunnavuru |
| Less than 5 | 580293 | Pandasasanam | Nil | 580370 | Marripadu |
| Less than 5 | 580294 | Brahmanatarla | Nil | 580371 | Gollapalem |
| Less than 5 | 580296 | Kistupuram | Nil | 580372 | Limbugam |
| 5 - 10 | 580271 | Kambrigam | Nil | 580374 | Banjarukesupuram |
| 5 - 10 | 580286 | Tekkalipatnam | Nil | 580377 | Suvarnapuram |
| 5 - 10 | 580298 | Sariyapalle | Nil | 580378 | Sariyapalle |
| 11 - 20 | 580251 | Mahadevipuram | Nil | 580379 | Bahadapalle |
| 76 and above | 580247 | Lothuru | Nil | 580380 | Ratti |
| 76 and above | 580249 | Raghunadhapuram | Nil | 580381 | Bethalapuram |
| 76 and above | 580250 | Govindapuram | Nil | 580382 | Laxmipuram |
| 76 and above | 580254 | Ramakrishna Puram | Less than 5 | 580303 | Siripuram |
| 76 and above | 580265 | Potriya | Less than 5 | 580309 | Honnali |
| Mandal Parishad: Mandasa(0451) | | | Less than 5 | 580328 | Mandasa |
| Nil | 580304 | Mogalaipeta | Less than 5 | 580329 | Radhakrishnapuram |
| Nil | 580305 | Pothangi | Less than 5 | 580334 | Balajipuram |
| Nil | 580306 | Mukundapuram | Less than 5 | 580335 | Bairisarangapuram |
| Nil | 580307 | Pothangibiswali | Less than 5 | 580339 | Dabaru |
| Nil | 580308 | Bellupatia | Less than 5 | 580345 | Baligam |
| Nil | 580321 | Mandavuru | Less than 5 | 580361 | Atchutapuram |
| Nil | 580324 | Chatrapuram | Less than 5 | 580364 | Veerabhadra |
| Nil | 580326 | Dimiria | Less than 5 | 580365 | Haripuram |
| Nil | 580327 | Jullunda | Less than 5 | 580366 | Ambugam |
| Nil | 580330 | Siddigam | Less than 5 | 580373 | Narayanapuram |
| Nil | 580331 | Srirampuram | Less than 5 | 580375 | Ranganadhapuram |
| Nil | 580332 | Mulipadu | Less than 5 | 580376 | Allimeraka |
| Nil | 580333 | Sondipudi | Less than 5 | 580383 | Bidimi |
| Nil | 580336 | Ummagiri | 21 - 30 | 580315 | Banjaruyavaraja Puram |
| Nil | 580337 | Pithatholi | 21 - 30 | 580323 | Hamsarali |
| Nil | 580338 | Puchapadu | 31 - 40 | 580302 | Budarasingi |
| Nil | 580340 | Govindapuram | 41 - 50 | 580320 | Killoyi |
| Nil | 580342 | Kothapalle | 51 - 75 | 580301 | Gowduguranti |
| Nil | 580343 | Bhinnala | 51 - 75 | 580311 | Singapuram |
| Nil | 580344 | Venkatavarada -Rajapuram | 51 - 75 | 580317 | Bogabanda |
| Nil | 580346 | Kuntikota | 51 - 75 | 580318 | Sandhigam |
| Nil | 580347 | Veeragunnamapuram | 51 - 75 | 580319 | Konkadaputti |
| Nil | 580348 | Pidimandsa | 76 and above | 580310 | Cheepi |
| Nil | 580349 | Madhya | 76 and above | 580312 | Nuvagam |
| Nil | 580352 | Devupuram | 76 and above | 580313 | Dabarusingi |
| Nil | 580353 | Narasingapuram | 76 and above | 580314 | Tubburu |
| Nil | 580359 | Makarajola | 76 and above | 580322 | Kusumala |
| Nil | 580360 | Vasudevupuram | 76 and above | 580350 | Savaramadhya |
| Nil | 580363 | Kothakamalapuram | 76 and above | 580355 | Karapalle |
| Nil | 580367 | Loharibanda | 76 and above | 580356 | Kondalogram |

APPENDIX VII B - VILLAGE DIRECTORY

LIST OF VILLAGES ACCORDING TO THE PROPORTION OF THE SCHEDULED TRIBES TO THE TOTAL POPULATION BY RANGES.

| Range of Scheduled Tribes population (Percentages) | Location code number | Name of village | Range of Scheduled Tribes population (Percentages) | Location code number | Name of village |
|--|----------------------|-----------------------|--|----------------------|---------------------|
| 1 | 2 | 3 | 1 | 2 | 3 |
| Mandal Parishad: Kanchili(0452) | | | 41 - 50 | 580384 | Kumbarinowgam |
| Nil | 580386 | Bhyripuram | 41 - 50 | 580392 | Timmalanji |
| Nil | 580387 | Poleru | 51 - 75 | 580438 | Talatampara |
| Nil | 580393 | Jillunda | 76 and above | 580391 | Deppipada |
| Nil | 580395 | Bellupada | 76 and above | 580417 | Rangumatia |
| Nil | 580397 | Bhinnala | 76 and above | 580418 | Gopakeli |
| Nil | 580398 | Bhinnala Kothuru | 76 and above | 580419 | Nuvagada |
| Nil | 580399 | Jadupudi | 76 and above | 580441 | Kokkiliputtuga |
| Nil | 580400 | Peddakhojiria | Mandal Parishad: Ichchapuram(0453) | | |
| Nil | 580401 | Chinnakhojiria | Nil | 580443 | Kedaripuram |
| Nil | 580403 | Kolluru | Nil | 580444 | Balakrishnapuram |
| Nil | 580404 | Gundam | Nil | 580445 | Munibhadra |
| Nil | 580407 | Sirthali | Nil | 580448 | Haripuram |
| Nil | 580409 | Ampuram | Nil | 580449 | Boddakali |
| Nil | 580410 | Makampuram | Nil | 580451 | Koligam |
| Nil | 580411 | Kattivaram | Nil | 580452 | Boddabada |
| Nil | 580414 | Aravasariapalle | Nil | 580453 | Arakabhadra |
| Nil | 580415 | Pudabhadra | Nil | 580454 | Sasanam |
| Nil | 580416 | Daleswaram | Nil | 580455 | Takatlabampuram |
| Nil | 580421 | Gokarnapuram | Nil | 580456 | Birlangi |
| Nil | 580427 | Jennaghai | Nil | 580458 | Loddaputti |
| Nil | 580428 | Bonamali Samantha | Nil | 580460 | Dharnapuram |
| Nil | 580433 | Ramachandrapuram | Nil | 580461 | Purnatakam |
| Nil | 580436 | Pathrapada | Nil | 580462 | Kotari |
| Less than 5 | 580388 | Dolagovindapuram | Nil | 580465 | Burjapadu |
| Less than 5 | 580390 | Mundala | Less than 5 | 580442 | Muchindra |
| Less than 5 | 580394 | Rekhadevipuram | Less than 5 | 580446 | Mandapalle |
| Less than 5 | 580396 | Yekkala | Less than 5 | 580447 | Telukunchi |
| Less than 5 | 580402 | Kesaripada | Less than 5 | 580450 | Paitharikerthipuram |
| Less than 5 | 580406 | Mathamsariapalle | Less than 5 | 580457 | Masakapuram |
| Less than 5 | 580408 | Karthali | Less than 5 | 580459 | Tulasigam |
| Less than 5 | 580412 | Narasannamukundapuram | Less than 5 | 580464 | Kesapuram |
| Less than 5 | 580413 | Purushothapuram | 5 - 10 | 580463 | Edupuram |
| Less than 5 | 580423 | Buragam | Mandal Parishad: Kaviti(0454) | | |
| Less than 5 | 580426 | Jalantrakota | Nil | 580474 | Jagathi |
| Less than 5 | 580430 | Bhogabeni | Nil | 580476 | Karapadu |
| Less than 5 | 580432 | Kanchili | Nil | 580479 | Rajapuram |
| Less than 5 | 580434 | Padmatula | Nil | 580480 | Vinjagiri |
| Less than 5 | 580435 | Baliyaputtuga | Nil | 580481 | Chandiputtuga |
| Less than 5 | 580437 | Mandapalle | Nil | 580482 | Bhyripuram |
| Less than 5 | 580440 | Kuttuma | Less than 5 | 580466 | Belagam |
| 5 - 10 | 580385 | Ghatimukundapuram | Less than 5 | 580467 | Silagam |
| 5 - 10 | 580420 | Sasanam | Less than 5 | 580473 | Bejjiputtuga |
| 5 - 10 | 580439 | Ammavariputtuga | Less than 5 | 580475 | Kaviti |

APPENDIX VII B - VILLAGE DIRECTORY

LIST OF VILLAGES ACCORDING TO THE PROPORTION OF THE SCHEDULED TRIBES
TO THE TOTAL POPULATION BY RANGES.

| Range of Scheduled Tribes population (Percentages) | Location code number | Name of village | Range of Scheduled Tribes population (Percentages) | Location code number | Name of village |
|--|----------------------|-----------------------|--|----------------------|-------------------------|
| 1 | 2 | 3 | 1 | 2 | 3 |
| Less than 5 | 580477 | Kojjiria | 41 - 50 | 580487 | Malagovindapuram |
| Less than 5 | 580478 | Raghunadhapuram | Mandal Parishad: Vajrapukothuru(0456) | | |
| Less than 5 | 580483 | Deppili Gonapaputtuga | Nil | 580523 | Undrukudia |
| Less than 5 | 580485 | Kapasakuddi | Nil | 580525 | Bendi |
| 5 - 10 | 580472 | Borivanka | Nil | 580526 | Battupadu |
| 5 - 10 | 580484 | Nelavanka | Nil | 580528 | Nagarampalle |
| 11 - 20 | 580470 | Kusumpuram | Nil | 580529 | Gollalapadu |
| 11 - 20 | 580486 | Putiyadala | Nil | 580530 | Peddabadam |
| 21 - 30 | 580469 | Balliputtuga | Nil | 580531 | Gopaladoravuru |
| 31 - 40 | 580471 | Varakha | Nil | 580532 | Rittapadu |
| 51 - 75 | 580468 | Manikyapuram | Nil | 580534 | Rajam |
| Mandal Parishad: Sompeta(0455) | | | Nil | 580535 | Garudabhadra |
| Nil | 580488 | Vikrampuram | Nil | 580536 | Gadivuru |
| Nil | 580490 | Busabhadra | Nil | 580538 | Cheepurupalle |
| Nil | 580491 | Jalantrapothangi | Nil | 580539 | Akkupalle |
| Nil | 580493 | Padmanabhapuram | Nil | 580541 | Pedavanka |
| Nil | 580494 | Saradapuram | Nil | 580542 | Bathupuram |
| Nil | 580497 | Palasapuram | Nil | 580543 | Chinavanka |
| Nil | 580499 | Benkili | Nil | 580544 | Pallisaradhi |
| Nil | 580500 | Rushikudda | Nil | 580546 | Saradapuram |
| Nil | 580501 | Gollagandi | Nil | 580547 | Kidisingi |
| Nil | 580502 | Baruvapeta | Nil | 580549 | Seethapuram |
| Nil | 580505 | Palavalasa | Nil | 580550 | Narayanapuram |
| Nil | 580506 | Karthalipalem | Nil | 580551 | Peddaboddapadu |
| Nil | 580507 | Jagathikesapuram | Nil | 580552 | Thadivada |
| Nil | 580508 | Pothrakonda | Nil | 580553 | Terapalle |
| Nil | 580509 | Ananthapuram | Nil | 580554 | Kondavooru |
| Nil | 580510 | Tallabhadra | Nil | 580555 | Thotapalle |
| Nil | 580511 | Ranigam | Nil | 580556 | Uddanamkurmanadhapuram |
| Nil | 580512 | Turakasasanam | Nil | 580557 | Kollipadu |
| Nil | 580513 | Damodarapuram | Nil | 580558 | Peddamuraharipuram |
| Nil | 580514 | Mulapalam | Nil | 580560 | Gunalapadu |
| Nil | 580515 | Gollavooru | Nil | 580562 | Uddanam Narsingapalle |
| Nil | 580516 | Uppalam | Nil | 580563 | Reyyipadu |
| Nil | 580517 | Rajam | Nil | 580564 | Pedijagannadhapuram |
| Nil | 580519 | Pathinivalasa | Nil | 580565 | Miliaputti |
| Less than 5 | 580492 | Makannapuram | Nil | 580566 | Lingalapadu |
| Less than 5 | 580495 | Besiramachandrapuram | Nil | 580568 | Dabbalapadu |
| Less than 5 | 580496 | Lakkavaram | Nil | 580569 | Cheepurupalle |
| Less than 5 | 580498 | Zinkibhadra | Nil | 580570 | Devunaltada |
| Less than 5 | 580503 | Baruva | Nil | 580571 | Pollada |
| Less than 5 | 580504 | Korlam | Nil | 580574 | Sunkara Jaganadhapuram |
| Less than 5 | 580518 | Mamidipalle | Nil | 580575 | Uddanamraipadu |
| Less than 5 | 580520 | Sirimamidi | Nil | 580576 | Synooru |
| 5 - 10 | 580489 | Sunkidi | Nil | 580577 | UddanamRamakrishnapuram |

APPENDIX VII B - VILLAGE DIRECTORY

LIST OF VILLAGES ACCORDING TO THE PROPORTION OF THE SCHEDULED TRIBES TO THE TOTAL POPULATION BY RANGES.

| Range of Scheduled Tribes population (Percentages) | Location code number | Name of village | Range of Scheduled Tribes population (Percentages) | Location code number | Name of village |
|--|----------------------|-----------------------------|--|----------------------|--------------------------|
| 1 | 2 | 3 | 1 | 2 | 3 |
| Nil | 580579 | Laxmidevipeta@Nuvvalarevu | Nil | 580637 | Jammipeta |
| Nil | 580580 | Pallivuru @ Sangaruvanipeta | Nil | 580639 | Bharthupuram |
| Less than 5 | 580522 | Ananthagiri | Nil | 580642 | Mamidipalle |
| Less than 5 | 580527 | Mahadevipuram | Nil | 580643 | Nowgam |
| Less than 5 | 580533 | Gollasaradhi | Nil | 580645 | Polavaram |
| Less than 5 | 580537 | Metturu | Nil | 580646 | Subhadrapuram |
| Less than 5 | 580540 | Bypalle | Nil | 580647 | Palavalasa |
| Less than 5 | 580545 | Dokulapadu | Nil | 580649 | Krishnarayapuram |
| Less than 5 | 580548 | Vajrapukothuru | Nil | 580650 | Haridasapuram |
| Less than 5 | 580561 | Uddanam Gopinadhapuram | Nil | 580651 | Prathapaviswana Dhapuram |
| Less than 5 | 580567 | Pathatekkali | Nil | 580652 | Cherukupalle |
| Less than 5 | 580573 | Komarlatada | Nil | 580653 | Marlapadu |
| Less than 5 | 580578 | Amalapadu | Nil | 580654 | Kanithivooru |
| 5 - 10 | 580524 | Venkatapuram | Nil | 580655 | Manigam |
| 5 - 10 | 580559 | Govindapuram | Nil | 580657 | Narendrapuram |
| 5 - 10 | 580572 | Suryamanipuram | Nil | 580659 | Bejjipalle |
| Mandal Parishad: Nandigam(0457) | | | Nil | 580660 | Pothuluru |
| Nil | 580581 | Tamalapuram | Nil | 580661 | Karlapudi |
| Nil | 580582 | Deenabandupuram | Nil | 580662 | Padmapuram |
| Nil | 580590 | Agarlagokarla Palle | Nil | 580667 | Rampuram |
| Nil | 580592 | Kothagraharam | Nil | 580670 | Chinnarigokarla Palle |
| Nil | 580594 | Peddinaidupeta | Nil | 580671 | Peddatamarapalle |
| Nil | 580595 | Pathrunivalasa | Nil | 580672 | Chinnatamarapalle |
| Nil | 580597 | Peddabanapuram | Nil | 580674 | Pentavooru |
| Nil | 580598 | Savarabanapuram | Nil | 580676 | Mojjuvada |
| Nil | 580600 | Turakalakota | Nil | 580677 | Vallabharayapadu |
| Nil | 580603 | Kondatemburu | Nil | 580678 | Bharanigam |
| Nil | 580604 | Majjigopalapuram | Nil | 580679 | Dodlarama Chandrapuram |
| Nil | 580608 | Savararama Krishnapuram | Nil | 580680 | Devada |
| Nil | 580609 | Dimmidijola | Nil | 580681 | Kotipalle |
| Nil | 580611 | Annapuram | Nil | 580682 | Badabanda |
| Nil | 580615 | Kaijola | Nil | 580683 | Mondrayavalasa |
| Nil | 580617 | Harshabada | Nil | 580684 | Komatooru |
| Nil | 580621 | Chinnalavunipalle | Nil | 580685 | Narsipuram |
| Nil | 580622 | Lattigam | Nil | 580687 | Dimilada |
| Nil | 580625 | Uddandabartupuram | Nil | 580688 | Lakkidasapuram |
| Nil | 580627 | Kaviti | Nil | 580689 | Uyyalapeta |
| Nil | 580628 | Anandapuram | Nil | 580690 | Sivarampuram |
| Nil | 580629 | Madigapuram | Nil | 580691 | Routhupuram |
| Nil | 580630 | Borubhadra | Nil | 580692 | Banjeerupeta |
| Nil | 580632 | Kanchivooru | Less than 5 | 580588 | Saradapuram |
| Nil | 580633 | Peddalavunipalle | Less than 5 | 580591 | Jadyada |
| Nil | 580634 | Singupuram | Less than 5 | 580602 | Kasirajukasipuram |
| Nil | 580635 | Hukumpeta | Less than 5 | 580612 | Khallada |
| Nil | 580636 | Madanapuram | Less than 5 | 580620 | Temburu |

APPENDIX VII B - VILLAGE DIRECTORY

LIST OF VILLAGES ACCORDING TO THE PROPORTION OF THE SCHEDULED TRIBES TO THE TOTAL POPULATION BY RANGES.

| Range of Scheduled Tribes population (Percentages) | Location code number | Name of village | Range of Scheduled Tribes population (Percentages) | Location code number | Name of village |
|--|----------------------|-----------------------|--|----------------------|----------------------------|
| 1 | 2 | 3 | 1 | 2 | 3 |
| Less than 5 | 580624 | Devupuram | 5 - 10 | 580709 | Korada |
| Less than 5 | 580658 | Nandigam | 5 - 10 | 580712 | Padali |
| Less than 5 | 580673 | Akularaghunadha Puram | 11 - 20 | 580697 | Peddasankili |
| Less than 5 | 580675 | Venugopalapuram | 11 - 20 | 580698 | Duggupuram |
| Less than 5 | 580686 | Devalabhadra | 11 - 20 | 580707 | Gotta |
| 5 - 10 | 580648 | Kamadhenuvu | 11 - 20 | 580708 | Godiapadu |
| 5 - 10 | 580668 | Chinnalaxmipuram | 11 - 20 | 580729 | Kittalapadu |
| 11 - 20 | 580589 | Badagam | 21 - 30 | 580702 | Chorlangi |
| 11 - 20 | 580641 | Radhajanabodda Padu | 21 - 30 | 580726 | Majjigudem |
| 31 - 40 | 580605 | Mogilipadu | 41 - 50 | 580695 | Jagannadhapuram |
| 51 - 75 | 580585 | Savararampuram | 41 - 50 | 580727 | Seedhi |
| 76 and above | 580583 | Savarakothuru | 51 - 75 | 580719 | Bhagiradhipuram |
| 76 and above | 580584 | Beniavooru | 76 and above | 580706 | Lokonda |
| 76 and above | 580586 | Peddaguruvooru | 76 and above | 580713 | Anthili |
| 76 and above | 580587 | Chinnaguruvuru | 76 and above | 580720 | Mamidijola |
| 76 and above | 580601 | Vissampalle | 76 and above | 580721 | Tallapadu |
| 76 and above | 580606 | Savaralingupuram | 76 and above | 580722 | Lingupuram |
| 76 and above | 580607 | Venkatapuram | 76 and above | 580728 | Satyajagannadha Puram |
| 76 and above | 580610 | Karajada | 76 and above | 580731 | Anthakapalle |
| 76 and above | 580614 | Malliveedu | Mandal Parishad: Palakonda(0459) | | |
| 76 and above | 580616 | Sagarampeta | Nil | 580733 | Avalangi |
| 76 and above | 580618 | Mukundapuram | Nil | 580740 | Potli |
| 76 and above | 580623 | Santhosha Puram | Nil | 580743 | Nakkapetaparapuram |
| 76 and above | 580640 | Kandulagudem | Nil | 580755 | Parasurampuram |
| 76 and above | 580663 | Bhiriboddapadu | Nil | 580763 | Attali |
| 76 and above | 580664 | Bellukola | Nil | 580764 | Panukuvalasa |
| 76 and above | 580666 | Jayapuram | Nil | 580775 | Ampili |
| 76 and above | 580669 | Sontinooru | Nil | 580776 | Kondapuram |
| Mandal Parishad: Hiramandalam(0458) | | | Less than 5 | 580734 | Gopalavenkata Puram |
| Nil | 580694 | Gulumuru | Less than 5 | 580739 | Singupuram |
| Nil | 580696 | Kondaragolu | Less than 5 | 580741 | Navagam |
| Nil | 580700 | Durbalapuram | Less than 5 | 580742 | Duggi |
| Nil | 580715 | Garlapadu | Less than 5 | 580744 | Vatapagu |
| Nil | 580717 | Tulagam | Less than 5 | 580745 | Chintada |
| Nil | 580718 | Mahalakshimipuram | Less than 5 | 580746 | Padmapuram |
| Nil | 580723 | Neeladevipuram | Less than 5 | 580747 | Bhasuru |
| Nil | 580724 | Pindravada | Less than 5 | 580748 | Pedakotipalle |
| Nil | 580725 | Ambavalli | Less than 5 | 580753 | Velagavada |
| Nil | 580730 | Rellivalasa | Less than 5 | 580756 | Nandivada Kurmarajapuram |
| Less than 5 | 580704 | Kallata | Less than 5 | 580758 | Pendyalaramabhadrarajupeta |
| Less than 5 | 580705 | Tampa | Less than 5 | 580759 | Garugubilli |
| Less than 5 | 580716 | Chinnakollivalasa | Less than 5 | 580760 | Lumburu |
| 5 - 10 | 580693 | Komanapalle | Less than 5 | 580761 | Tumarada |
| 5 - 10 | 580701 | Tungatampara | Less than 5 | 580762 | Aradala |
| 5 - 10 | 580703 | Mokhasa Avalangi | Less than 5 | 580765 | Bejji |

APPENDIX VII B - VILLAGE DIRECTORY

LIST OF VILLAGES ACCORDING TO THE PROPORTION OF THE SCHEDULED TRIBES TO THE TOTAL POPULATION BY RANGES.

| Range of Scheduled Tribes population (Percentages) | Location code number | Name of village | Range of Scheduled Tribes population (Percentages) | Location code number | Name of village |
|--|----------------------|--------------------------|--|----------------------|-------------------------|
| 1 | 2 | 3 | 1 | 2 | 3 |
| Less than 5 | 580766 | T.D.Parapuram | Less than 5 | 580814 | Arasada |
| Less than 5 | 580768 | Bukkuru | 5 - 10 | 580783 | Rushingi |
| Less than 5 | 580769 | Yerakarayapuram | 5 - 10 | 580797 | Sangam |
| Less than 5 | 580770 | Chinamangala Puram | 5 - 10 | 580800 | Patuwardhanam |
| Less than 5 | 580771 | Gottamangala Puram | 11 - 20 | 580790 | K. Ch. Palle |
| Less than 5 | 580772 | Tampatapalle | 11 - 20 | 580791 | Geethanapalle |
| Less than 5 | 580773 | Gopalapuram | 11 - 20 | 580810 | Sreeharipuram |
| Less than 5 | 580774 | Annavaram | Mandal Parishad: Regidi Amadalavalasa(0461) | | |
| 5 - 10 | 580737 | Loveedulakshmi Puram | Nil | 580817 | Jodu Bandala |
| 5 - 10 | 580754 | Singannavalasa | Nil | 580821 | Venkam Peta |
| 5 - 10 | 580757 | Vadama | Nil | 580822 | Cheli Gani Valasa |
| 5 - 10 | 580767 | T.K.Rajapuram | Nil | 580826 | Boddavalasa |
| 11 - 20 | 580738 | Malliveedu | Nil | 580828 | Appapuram |
| 21 - 30 | 580751 | Voni | Nil | 580833 | Adavaram |
| 31 - 40 | 580735 | Dolamada | Nil | 580834 | Laxmipuram |
| 31 - 40 | 580750 | Gudivada | Nil | 580835 | Gopem Peta |
| 51 - 75 | 580736 | Jamparakota | Nil | 580836 | Kondala Mamidi Valasa |
| 76 and above | 580749 | Chinakotipalle | Nil | 580838 | Ungarada |
| 76 and above | 580752 | Sirikonda | Nil | 580839 | Gulla Padu |
| Mandal Parishad: Vangara(0460) | | | Nil | 580840 | Lingala Valasa |
| Nil | 580786 | Sivvam | Nil | 580841 | Latcha Rayapuram |
| Nil | 580795 | Vangara | Nil | 580842 | Venkata Rangaraya Puram |
| Nil | 580802 | Devakivada | Nil | 580851 | Panasala Valasa |
| Nil | 580803 | V P R Peta | Nil | 580852 | Balakavi Valasa |
| Nil | 580805 | Iruvada | Nil | 580853 | Mulakala Valasa |
| Nil | 580806 | Chandrapeta | Nil | 580858 | Tatipadu |
| Nil | 580807 | Seethadevipuram | Nil | 580859 | Somarajupeta |
| Nil | 580813 | Jagannadhavalasa | Nil | 580861 | Vavila Valasa |
| Less than 5 | 580778 | J K Gumada | Nil | 580862 | Chatayya Valasa |
| Less than 5 | 580779 | U.Venkatapathi Raju Peta | Nil | 580863 | Akkanna Agraharam |
| Less than 5 | 580780 | Rajulagumada | Nil | 580865 | Vannali |
| Less than 5 | 580781 | Bangaruvalasa | Less than 5 | 580816 | Konda Valasa |
| Less than 5 | 580782 | Kopparavalasa | Less than 5 | 580818 | Kodisa |
| Less than 5 | 580785 | Talagam | Less than 5 | 580819 | Kandisa |
| Less than 5 | 580787 | M S Puram | Less than 5 | 580820 | Tunivada |
| Less than 5 | 580788 | Maddivalasa | Less than 5 | 580823 | Ranga Rayapuram |
| Less than 5 | 580789 | Koppara | Less than 5 | 580824 | Amadalavalasa |
| Less than 5 | 580793 | Laxmipeta | Less than 5 | 580827 | Sankili |
| Less than 5 | 580796 | Voni Agraharam | Less than 5 | 580829 | Devudala |
| Less than 5 | 580799 | Madduvalasa | Less than 5 | 580830 | Purli |
| Less than 5 | 580804 | Konangipadu | Less than 5 | 580831 | Komera |
| Less than 5 | 580808 | Maruvada | Less than 5 | 580832 | Khandyam |
| Less than 5 | 580809 | Kinjangi | Less than 5 | 580837 | Vandanapeta |
| Less than 5 | 580811 | Bhagempeta | Less than 5 | 580843 | Nairalu Valasa |
| Less than 5 | 580812 | Neelayyavalasa | Less than 5 | 580844 | Ambada |

APPENDIX VII B - VILLAGE DIRECTORY

LIST OF VILLAGES ACCORDING TO THE PROPORTION OF THE SCHEDULED TRIBES TO THE TOTAL POPULATION BY RANGES.

| Range of Scheduled Tribes population (Percentages) | Location code number | Name of village | Range of Scheduled Tribes population (Percentages) | Location code number | Name of village |
|--|----------------------|---------------------------|--|----------------------|--------------------|
| 1 | 2 | 3 | 1 | 2 | 3 |
| Less than 5 | 580845 | Venkatapuram | Less than 5 | 580891 | Dhanukuvada |
| Less than 5 | 580847 | Peda Sirlam | Less than 5 | 580892 | Kovilam |
| Less than 5 | 580848 | Unukuru | Less than 5 | 580897 | Chinthalabadavanja |
| Less than 5 | 580849 | Voppangi | Less than 5 | 580899 | Karkavalasa |
| Less than 5 | 580850 | Parampeta | Less than 5 | 580904 | Krishnapuram |
| Less than 5 | 580854 | Korla Valasa | Less than 5 | 580905 | Mallikarjunapuram |
| Less than 5 | 580855 | Burada | Less than 5 | 580908 | Valasapadu |
| Less than 5 | 580856 | China Sirlam | 11 - 20 | 580881 | Chorlangi |
| Less than 5 | 580857 | Latchanna Valasa | 51 - 75 | 580878 | Saradam |
| Less than 5 | 580860 | Ambakhandi | 76 and above | 580879 | Garlapadu |
| Less than 5 | 580864 | Uppara Naiduvalasa | 76 and above | 580880 | Kothapeta |
| 5 - 10 | 580815 | Sarasana Palle | 76 and above | 580907 | Jambada |
| 5 - 10 | 580825 | Regidi | Mandal Parishad: Saravakota(0463) | | |
| 5 - 10 | 580846 | Poram | Nil | 580924 | Gujjuvada |
| Mandal Parishad: Lakshminarsupeta(0462) | | | Nil | 580925 | Kommusariapalle |
| Nil | 580866 | Gottipalle | Nil | 580935 | Agadala |
| Nil | 580867 | Kommuvalasa | Nil | 580938 | Akkivalasa |
| Nil | 580868 | Scotpeta | Nil | 580941 | Kotturu |
| Nil | 580870 | Peddakollivalasa | Nil | 580944 | Avalangi |
| Nil | 580871 | Jagannadhapuram | Nil | 580955 | Ramachandrapuram |
| Nil | 580872 | Moduguvalasa | Less than 5 | 580928 | Charanadasapuram |
| Nil | 580873 | Borramambapuram | Less than 5 | 580937 | Bhadri |
| Nil | 580875 | Boddavalasa | Less than 5 | 580942 | Saravakota |
| Nil | 580877 | Foxdorapeta | Less than 5 | 580943 | Kinneravada |
| Nil | 580883 | Yembaram | Less than 5 | 580945 | Budithi |
| Nil | 580887 | Jadapeta | Less than 5 | 580948 | Cheedipudi |
| Nil | 580888 | Pusam | Less than 5 | 580950 | Anguru |
| Nil | 580889 | Kaviti | Less than 5 | 580952 | Kummarigunta |
| Nil | 580890 | Ravichandri | Less than 5 | 580954 | Jamachakram |
| Nil | 580893 | Mariapalle | 5 - 10 | 580923 | Pedalamba |
| Nil | 580895 | Vadavalasa | 5 - 10 | 580927 | Kurmanadhapuram |
| Nil | 580896 | Chittimandalam | 5 - 10 | 580939 | Gummapadu |
| Nil | 580898 | Donkalabadavanja | 5 - 10 | 580949 | Thogiri |
| Nil | 580900 | Syamalambapuram | 11 - 20 | 580932 | Annupuram |
| Nil | 580901 | Turakapeta | 11 - 20 | 580933 | Govardhanapuram |
| Nil | 580902 | Dabbapadu | 11 - 20 | 580940 | Gopalapuram |
| Nil | 580906 | Borrapeta | 11 - 20 | 580956 | Jarali |
| Nil | 580909 | Munganna Agraharam | 21 - 30 | 580914 | Nowthala |
| Nil | 580910 | Sidhantham | 21 - 30 | 580917 | Dharmalakshnipuram |
| Nil | 580911 | Baratam | 21 - 30 | 580919 | Bonthu |
| | | Sumanthapuram @ Podugu | | | |
| Nil | 580913 | Padu | 21 - 30 | 580920 | Mahasingi |
| Less than 5 | 580882 | Bottadasingi | 21 - 30 | 580921 | Kuridingi |
| Less than 5 | 580885 | Laxminarsupeta (Pedakota) | 21 - 30 | 580929 | Ramakrishnapuram |

APPENDIX VII B - VILLAGE DIRECTORY

LIST OF VILLAGES ACCORDING TO THE PROPORTION OF THE SCHEDULED TRIBES TO THE TOTAL POPULATION BY RANGES.

| Range of Scheduled Tribes population (Percentages) | Location code number | Name of village | Range of Scheduled Tribes population (Percentages) | Location code number | Name of village |
|--|----------------------|--------------------------|--|----------------------|-----------------------|
| 1 | 2 | 3 | 1 | 2 | 3 |
| 21 - 30 | 580930 | Vandra | Less than 5 | 580996 | Dharma Neelapuram |
| 21 - 30 | 580931 | Bejji | Less than 5 | 580997 | Ravivalasa |
| 21 - 30 | 580953 | Chodasamudram | Less than 5 | 581008 | Pathanoupada |
| 31 - 40 | 580934 | Gorribanda | 5 - 10 | 580981 | Gudem |
| 31 - 40 | 580951 | Sivarampuram | 5 - 10 | 580985 | Narasingaspalle |
| 41 - 50 | 580936 | Bydalapuram | 11 - 20 | 580961 | Lingalavalasa |
| 51 - 75 | 580916 | Dasupuram | 11 - 20 | 580964 | Peddasana |
| 51 - 75 | 580922 | Poppangi | 11 - 20 | 580987 | Pittalasarai |
| 51 - 75 | 580926 | Marripadu | 31 - 40 | 580982 | Damara |
| 76 and above | 580915 | Savaramaluva | 51 - 75 | 580986 | Palasingi |
| 76 and above | 580918 | Savarabonthu | 76 and above | 580957 | Bheempuram |
| Mandal Parishad: Tekkali(0464) | | | 76 and above | 580958 | Addukonda |
| Nil | 580962 | Rangapuram | 76 and above | 580959 | Raipadu |
| Nil | 580965 | Parasarampuram | 76 and above | 580980 | Chintamani@Nuvvuguddi |
| Nil | 580966 | Konusulakotturu | 76 and above | 580983 | Mokhalingapuram |
| Nil | 580967 | Chakipalle | 76 and above | 580984 | Chirutanapalle |
| Nil | 580970 | Veera Raghunadha Puram | Mandal Parishad: Santhabommali(0465) | | |
| Nil | 580971 | Meghavaram | Nil | 581010 | Arikivalasa |
| Nil | 580974 | Shyamasundarapuram | Nil | 581011 | Chinnatungam |
| Nil | 580975 | Akkavaram | Nil | 581013 | Brundavanam |
| Nil | 580977 | Bhaghavanupuram | Nil | 581014 | Kaseepuram |
| Nil | 580978 | Chintalagara | Nil | 581015 | Ijjuvaram |
| Nil | 580988 | Kondabheempuram | Nil | 581017 | Kurmanadhapuram |
| Nil | 580990 | Kantragada | Nil | 581018 | Marripadu |
| Nil | 580991 | Makavaram | Nil | 581019 | Bhavanapadu@Madyapeta |
| Nil | 580992 | Somayyavalasa | Nil | 581021 | Pothunaidupeta |
| Nil | 580993 | Ayodhyapuram | Nil | 581022 | Kotapadu |
| Nil | 580998 | Telineelapuram | Nil | 581023 | Dandugopalapuram |
| Nil | 580999 | Srirangam | Nil | 581024 | Tallavalasa |
| Nil | 581000 | Talagam | Nil | 581025 | Kapugodeyavalasa |
| Nil | 581001 | Moduguvalasa | Nil | 581028 | Akasalakkavaram |
| Nil | 581002 | Bonnuvada Sampathirao | Nil | 581029 | Rajapuram |
| Nil | 581003 | ramakrishnapuram | Nil | 581030 | Sandhipeta |
| Nil | 581005 | Chinarokallapalle | Nil | 581033 | Kollipadu |
| Nil | 581006 | Peddarokallapalle | Nil | 581035 | Antlavaram |
| Nil | 581007 | Booragam | Nil | 581036 | Jonnalapadu |
| Less than 5 | 580963 | Polavaram | Nil | 581039 | Godalam |
| Less than 5 | 580968 | Boppaipuram | Nil | 581042 | Uddandapalem |
| Less than 5 | 580969 | Vikrampuram | Nil | 581043 | Umilada |
| Less than 5 | 580972 | Veeraramakrishnapuram | Nil | 581044 | Siddibeharakothuru |
| Less than 5 | 580973 | Thirlangi | Nil | 581045 | Runku Hanumanthapuram |
| Less than 5 | 580979 | Tolusurupalle | Nil | 581046 | Malagam |
| Less than 5 | 580989 | Sasanam | Nil | 581047 | Seepuram |
| Less than 5 | 580995 | Vemulada | Nil | 581048 | Lakkivalasa |

APPENDIX VII B - VILLAGE DIRECTORY

LIST OF VILLAGES ACCORDING TO THE PROPORTION OF THE SCHEDULED TRIBES TO THE TOTAL POPULATION BY RANGES.

| Range of Scheduled Tribes population (Percentages) | Location code number | Name of village | Range of Scheduled Tribes population (Percentages) | Location code number | Name of village |
|--|----------------------|---------------------|--|----------------------|----------------------|
| 1 | 2 | 3 | 1 | 2 | 3 |
| Less than 5 | 581012 | Pedatungam | Less than 5 | 581084 | Harichandrapuram |
| Less than 5 | 581016 | Khaspanaupada | Less than 5 | 581086 | Peddabammidi |
| Less than 5 | 581026 | Santhabommali | Less than 5 | 581088 | Vandrada |
| Less than 5 | 581027 | Vadditandra | Less than 5 | 581089 | Chinnabammidi |
| Less than 5 | 581031 | Meghavaram | Less than 5 | 581091 | Chinavenkatapuram |
| Less than 5 | 581032 | Maruvada | 5 - 10 | 581050 | Dantha |
| Less than 5 | 581034 | Kakarapalle | 5 - 10 | 581054 | Chinasana |
| Less than 5 | 581037 | Narasapuram | 5 - 10 | 581064 | Pattupuram |
| Less than 5 | 581038 | Govindapuram | 5 - 10 | 581066 | Viswanadhapuram |
| Less than 5 | 581040 | Borubhadra | 5 - 10 | 581067 | Kasturipadu |
| Less than 5 | 581041 | Palathalagam | 11 - 20 | 581063 | Masahebpetta |
| 51 - 75 | 581020 | Yemalapeta | Mandal Parishad: Jalumuru(0467) | | |
| Mandal Parishad: Kotabommali(0466) | | | Nil | 581092 | Karakavalasa |
| Nil | 581053 | Gudivada | Nil | 581093 | Annupuram |
| Nil | 581056 | Tharlipeta | Nil | 581095 | Domalapalle |
| Nil | 581058 | Kannevalasa | Nil | 581096 | Garinivalasa |
| Nil | 581060 | Pakivalasa | Nil | 581099 | Srimannarayana Puram |
| Nil | 581061 | Kistupuram | Nil | 581100 | Marrivalasa |
| Nil | 581062 | Simhadripuram | Nil | 581101 | Nagarikatakam |
| Nil | 581065 | Anandapuram | Nil | 581102 | Atchutapuram |
| Nil | 581068 | Akkayyavalasa | Nil | 581103 | Komanapalle |
| Nil | 581071 | Gunjilova | Nil | 581104 | Boddapadu |
| Nil | 581073 | Gangaram | Nil | 581105 | Kondapolavalasa |
| Nil | 581074 | Lakkamiddi | Nil | 581106 | Suravaram |
| Nil | 581076 | Sariaboddapadu | Nil | 581107 | Dompaka |
| Nil | 581078 | Duppalapadu | Nil | 581108 | Timadam |
| Nil | 581079 | Regulapadu | Nil | 581109 | Akkurada |
| Nil | 581085 | Nimmada | Nil | 581111 | Chennayavalasa |
| Nil | 581087 | Narasingupalle | Nil | 581113 | Subrahmanya Puram |
| Nil | 581090 | Chittivalasa | Nil | 581114 | Venkatapuram |
| Less than 5 | 581049 | Tatiparthi | Nil | 581115 | Jonanki |
| Less than 5 | 581051 | Sariapalle | Nil | 581116 | Talatariya |
| Less than 5 | 581052 | Kothapalle | Nil | 581119 | Rana |
| Less than 5 | 581055 | Jiyyannapeta | Nil | 581120 | Goliyaputti |
| Less than 5 | 581057 | Cheepurlapadu | Nil | 581122 | Velusoda |
| Less than 5 | 581059 | Kurudu | Nil | 581124 | Mahammadapuram |
| Less than 5 | 581069 | Kothapeta | Nil | 581127 | Makivalasa |
| Less than 5 | 581070 | Jarjangi | Nil | 581128 | Parlam |
| Less than 5 | 581072 | Kotabommali | Nil | 581129 | Andhavaram |
| Less than 5 | 581075 | Yelamanchili | Nil | 581130 | Allada |
| Less than 5 | 581077 | Srijagannadha Puram | Nil | 581132 | Gotivada |
| Less than 5 | 581080 | Sowdam | Nil | 581133 | Ramayyavalasa |
| Less than 5 | 581081 | Narayanavalasa | Nil | 581134 | Kotturu |
| Less than 5 | 581082 | Tilaru | Nil | 581135 | Kurmanadhapuram |
| Less than 5 | 581083 | Yetturallapadu | Nil | 581136 | Tallavalasa |

APPENDIX VII B - VILLAGE DIRECTORY

LIST OF VILLAGES ACCORDING TO THE PROPORTION OF THE SCHEDULED TRIBES TO THE TOTAL POPULATION BY RANGES.

| Range of Scheduled Tribes population (Percentages) | Location code number | Name of village | Range of Scheduled Tribes population (Percentages) | Location code number | Name of village |
|--|----------------------|---------------------|--|----------------------|--------------------------|
| 1 | 2 | 3 | 1 | 2 | 3 |
| Nil | 581137 | Gunduvalasa | Nil | 581185 | Suryanarayanapuram |
| Nil | 581138 | Guggili | Nil | 581186 | Avatarabad |
| Nil | 581139 | Edulavalasa | Nil | 581187 | Subhadrapuram |
| Nil | 581140 | Basivada | Nil | 581188 | Thamminaidupeta |
| Nil | 581141 | Peddadugam | Nil | 581189 | Katakamayyapeta |
| Nil | 581143 | Tekkalipadu | Less than 5 | 581148 | Vijayarapuram |
| Nil | 581145 | Yenetikothuru | Less than 5 | 581156 | Telikipenta |
| Less than 5 | 581094 | Mukhalingam | Less than 5 | 581157 | Peddakakitapalle |
| Less than 5 | 581110 | Yelamanchili | Less than 5 | 581168 | Nandikonda |
| Less than 5 | 581112 | Jalumuru | Less than 5 | 581170 | Marripadu |
| Less than 5 | 581117 | Darivada | Less than 5 | 581171 | Buridivalasa |
| Less than 5 | 581118 | Lingalavalasa | Less than 5 | 581173 | Chiguruvalasa |
| Less than 5 | 581121 | Karavanja | Less than 5 | 581179 | Shalantri |
| Less than 5 | 581123 | Pagodu | Less than 5 | 581190 | Rotta Valasa |
| Less than 5 | 581126 | Syrigam | Less than 5 | 581191 | Kondavalasa |
| Less than 5 | 581131 | Alladapeta | Less than 5 | 581192 | Purushottapuram |
| Less than 5 | 581144 | Ravipadu | 41 - 50 | 581169 | Vennelavalasa |
| 5 - 10 | 581142 | Chinadugam | Mandal Parishad: Burja(0469) | | |
| 76 and above | 581097 | Makivalasa | Nil | 581193 | Yetivoddupartha |
| 76 and above | 581098 | Jaminivalasa | Nil | 581194 | Donkalapartha |
| Mandal Parishad: Sarubujjili(0468) | | | Nil | 581195 | Thuddali |
| Nil | 581146 | Boppadam | Nil | 581198 | Marripadu |
| Nil | 581149 | Sarubujjili | Nil | 581200 | Lakkupuram |
| Nil | 581150 | Amrutalinga Nagaram | Nil | 581202 | Kilantra |
| Nil | 581151 | Gonepadu | Nil | 581203 | Neelapuram |
| Nil | 581152 | Matalabpeta | Nil | 581204 | Gangabhagiradhi Puram |
| Nil | 581153 | Lakshimipuram | Nil | 581205 | Allena |
| Nil | 581154 | Parvathalapeta | Nil | 581207 | Paravasturamanna Peta |
| Nil | 581159 | Loddalakakitapalle | Nil | 581214 | Korikanakurmira Puram |
| Nil | 581160 | Chinnakakitapalle | Nil | 581216 | Vavam |
| Nil | 581161 | Yeragam | Nil | 581217 | Kakandyam |
| Nil | 581162 | Peddasowlapuram | Nil | 581218 | Mamidivalasa |
| Nil | 581163 | Isakalapalem | Nil | 581220 | Sankurada |
| Nil | 581164 | Buddivalasa | Nil | 581221 | Turupuramabhadrarajupeta |
| | | Turakapeta | | | |
| Nil | 581165 | (Moola Sowlapuram) | Nil | 581223 | Gangampeta |
| Nil | 581166 | Moolasowlapuram | Nil | 581224 | Lankam |
| Nil | 581176 | Kondraguda | Nil | 581225 | Labham |
| Nil | 581177 | Dakaravalasa | Nil | 581227 | Kantlam |
| Nil | 581178 | Kothakota | Nil | 581229 | Narendrapuram |
| Nil | 581180 | Sindhuvada | Nil | 581236 | Thimadam |
| Nil | 581181 | Peddavenkatapuram | Nil | 581239 | Neelakantapuram |
| Nil | 581182 | Chinavenkatapuram | Nil | 581242 | Vykuntapuram |
| Nil | 581183 | Palavalasa | Nil | 581243 | Ahobalacharyula Peta |
| Nil | 581184 | Ravivalasa | Nil | 581245 | Latchayyapeta |

APPENDIX VII B - VILLAGE DIRECTORY

LIST OF VILLAGES ACCORDING TO THE PROPORTION OF THE SCHEDULED TRIBES
TO THE TOTAL POPULATION BY RANGES.

| Range of Scheduled Tribes population (Percentages) | Location code number | Name of village | Range of Scheduled Tribes population (Percentages) | Location code number | Name of village |
|--|----------------------|----------------------------|--|----------------------|-----------------------------|
| 1 | 2 | 3 | 1 | 2 | 3 |
| Nil | 581249 | Guttavalli | Nil | 581274 | Chennaiahpetta |
| Nil | 581250 | Kalaparthi | Nil | 581276 | Thamaram |
| Nil | 581251 | Gopalakrishna rangarapuram | Nil | 581277 | Medamarthi |
| Nil | 581255 | Koragam | Nil | 581278 | Honjaram |
| Nil | 581256 | Boragavalasa | Nil | 581279 | Kakarapalle |
| Less than 5 | 581199 | Palavalasa | Nil | 581282 | Akkarapalle |
| Less than 5 | 581206 | Peddapeta | Nil | 581283 | Modugulapeta |
| Less than 5 | 581213 | Pendyalalakshimidevipeta | Nil | 581286 | Lingapuram |
| Less than 5 | 581215 | Burja | Nil | 581288 | Suravaram |
| Less than 5 | 581219 | Neeladevipuram | Nil | 581289 | Narayanarajapuram |
| Less than 5 | 581222 | Kollivalasa | Nil | 581292 | Shalipeta |
| Less than 5 | 581226 | Cheedivalasa | Nil | 581293 | Ramarapuram |
| Less than 5 | 581228 | Thotavada | Nil | 581294 | Manthina |
| Less than 5 | 581237 | Annampeta | Nil | 581296 | Appalaagraharam |
| Less than 5 | 581238 | T.V. Ramabhadra Raju Peta | Nil | 581297 | Seshadripuram |
| Less than 5 | 581244 | Singannapalem | Nil | 581298 | Mandavakuriti |
| Less than 5 | 581246 | Uppinivalasa | Nil | 581299 | Janakipuram |
| Less than 5 | 581248 | Vopivadavenkam Peta | Nil | 581300 | Siripuram |
| Less than 5 | 581252 | Chalikam | Nil | 581301 | Podali |
| Less than 5 | 581254 | Bodlapadu | Nil | 581302 | Chittaripuram |
| 5 - 10 | 581209 | Jagannadhapuram | Nil | 581303 | Garanaidupeta |
| 5 - 10 | 581210 | Appalapatnayakuni Peta | Nil | 581304 | Panasapeta |
| 51 - 75 | 581208 | Kondapeta | Nil | 581305 | Geddavalasa Narasimha Puram |
| 76 and above | 581196 | Haripurampallapuram | Nil | 581306 | Valtair |
| 76 and above | 581197 | Kothavalasa | Nil | 581307 | Kavali |
| 76 and above | 581211 | Gopidevipeta | Less than 5 | 581259 | Thalatampara |
| 76 and above | 581230 | Somidavalasa | Less than 5 | 581260 | Gullaseetharama Puram |
| 76 and above | 581231 | Boddapadu | Less than 5 | 581261 | Talada |
| 76 and above | 581232 | Jangalapadu | Less than 5 | 581264 | Kondagudem |
| 76 and above | 581233 | Masenaputhi | Less than 5 | 581266 | Javam |
| 76 and above | 581234 | Jogipaduvenkata Puram | Less than 5 | 581268 | Kothuru Ramachandrapuram |
| 76 and above | 581235 | Adduripeta | Less than 5 | 581271 | Garikipadu |
| Mandal Parishad: Santhakaviti(0470) | | | Less than 5 | 581273 | Santhakaviti |
| Nil | 581257 | Bodduru | Less than 5 | 581275 | Vasudevapatnam |
| Nil | 581258 | Billani | Less than 5 | 581280 | Mandarada |
| Nil | 581262 | Krishnamvalasa | Less than 5 | 581281 | Mukundapuram |
| Nil | 581263 | Sankaruni Agraharam | Less than 5 | 581285 | Pullita |
| Nil | 581267 | Madhavarayapu | | | |
| Nil | 581267 | Ra Mayya Agraharam | Less than 5 | 581287 | Mamidipalle |
| Nil | 581269 | Gollavalasa | Less than 5 | 581290 | Govindapuram |
| Nil | 581270 | Maddururamayyaagraharam | Less than 5 | 581295 | Mirthivalasa |
| Nil | 581272 | Krishnasastrula Peta | 5 - 10 | 581265 | Madhavarayapuram |

APPENDIX VII B - VILLAGE DIRECTORY

LIST OF VILLAGES ACCORDING TO THE PROPORTION OF THE SCHEDULED TRIBES TO THE TOTAL POPULATION BY RANGES.

| Range of Scheduled Tribes population (Percentages) | Location code number | Name of village | Range of Scheduled Tribes population (Percentages) | Location code number | Name of village |
|--|----------------------|---|--|----------------------|--------------------------------------|
| 1 | 2 | 3 | 1 | 2 | 3 |
| 5 - 10 | 581291 | Chintalapeta | Nil | 581362 | Madhupam |
| | | Mandal Parishad: Rajam(0471) | Nil | 581363 | Chettupodilam |
| Nil | 581309 | Aguru | Nil | 581365 | Nadimivalasa |
| Nil | 581310 | Amaram | Nil | 581366 | S.P. Ramachandra Puram |
| Nil | 581311 | Gadimudidam | Nil | 581367 | Yenduva |
| Nil | 581312 | Kancharam | Nil | 581368 | Narasimhapuram |
| Nil | 581316 | Illamnaidu Valasa | Nil | 581370 | Seethubhimavaram |
| Nil | 581319 | Muddadajogi Valasa | Nil | 581372 | Gangannadora Palem |
| Nil | 581321 | Garraju Cheepurupalli | Nil | 581374 | Kapparam |
| Nil | 581325 | Kotaripuram | Less than 5 | 581335 | Mushinivalasa |
| Nil | 581327 | Boddavalasa | Less than 5 | 581336 | Dalemrajuvalasa |
| Nil | 581328 | Guyyanna Valasa | Less than 5 | 581339 | Punnam |
| Nil | 581329 | Syampuram | Less than 5 | 581341 | Jada |
| Nil | 581330 | Ramanujulapeta | Less than 5 | 581342 | Jagannadhalvalasa |
| Nil | 581332 | V R Agraharam | Less than 5 | 581343 | Yenduvapeta |
| Less than 5 | 581308 | D.R.N. Valasa | Less than 5 | 581345 | Ganguvarisigadam |
| Less than 5 | 581313 | Guravam | Less than 5 | 581350 | Marrivalasa |
| Less than 5 | 581314 | Rajayyapeta | Less than 5 | 581352 | Penta |
| Less than 5 | 581315 | Ommi | Less than 5 | 581355 | Jagannadhapuram |
| Less than 5 | 581317 | Vijayaramapuram | Less than 5 | 581357 | Santhavurity |
| Less than 5 | 581318 | Bomminaidu Valasa | Less than 5 | 581361 | Niddam |
| Less than 5 | 581322 | Soperu | Less than 5 | 581369 | Geddakancharam |
| Less than 5 | 581323 | Boddam | Less than 5 | 581371 | Penasam |
| Less than 5 | 581324 | Penubaka | Less than 5 | 581373 | Velagada |
| Less than 5 | 581326 | Nandabalaga | Less than 5 | 581375 | Devaravalasa |
| Less than 5 | 581331 | Anthakapalli | 5 - 10 | 581364 | Chandrayyapeta |
| Less than 5 | 581333 | Pogiri | | | Mandal Parishad: Amadalavalasa(0473) |
| 5 - 10 | 581320 | Maredubaka | Nil | 581377 | Garimellakotha Valasa |
| | | Mandal Parishad: Ganguvarisigadam(0472) | Nil | 581378 | Korapam |
| Nil | 581334 | Sarveswarapuram | Nil | 581379 | Marrikothavalasa |
| Nil | 581337 | Naiduvalasa | Nil | 581380 | Nimmathorlavada |
| Nil | 581338 | Ullivalasa | Nil | 581381 | Vedullavalasa |
| Nil | 581340 | Bathuva | Nil | 581382 | Turakapeta |
| Nil | 581344 | Venkayyapeta | Nil | 581383 | Dandemvalasa |
| Nil | 581346 | Gobburu | Nil | 581384 | Nelliparthi |
| Nil | 581347 | Mettavalasa | Nil | 581386 | Bobbilipeta |
| Nil | 581348 | Palakhandyam | Nil | 581387 | Mandadi |
| Nil | 581349 | Gedelapeta | Nil | 581388 | Thallavalasa |
| Nil | 581351 | Nagulavalasa | Nil | 581389 | Santha Kothavalasa |
| Nil | 581353 | Nakkapeta | Nil | 581393 | Chittivalasa |
| Nil | 581354 | Tankaladuggivalasa | Nil | 581394 | Anandapuram |
| Nil | 581356 | Seetharamapuram | Nil | 581395 | Ramachandrapuram |
| Nil | 581358 | Anandapuram | Nil | 581396 | Ponnampeta |
| Nil | 581359 | Abothulapeta | Nil | 581397 | Peddajonnavalasa |
| Nil | 581360 | Vandrangi | Nil | 581398 | Srinivasacharyulu Peta |

APPENDIX VII B - VILLAGE DIRECTORY

LIST OF VILLAGES ACCORDING TO THE PROPORTION OF THE SCHEDULED TRIBES TO THE TOTAL POPULATION BY RANGES.

| Range of Scheduled Tribes population (Percentages) | Location code number | Name of village | Range of Scheduled Tribes population (Percentages) | Location code number | Name of village |
|--|----------------------|-----------------------|--|----------------------|---------------------|
| 1 | 2 | 3 | 1 | 2 | 3 |
| Nil | 581399 | Akkulapeta | Less than 5 | 581415 | Chodavaram |
| Nil | 581402 | Katyacharyulapeta | Less than 5 | 581418 | Nadagam |
| Nil | 581403 | Korlakota | Less than 5 | 581421 | Paraselli |
| Nil | 581405 | Thogaragam | Less than 5 | 581429 | Kambakaya |
| Nil | 581408 | Dusi | Less than 5 | 581430 | Dasumanthapuram |
| Nil | 581409 | Thotada | Less than 5 | 581434 | Basivalasa |
| Nil | 581410 | Akkivaram | Less than 5 | 581438 | Narasinguraidupeta |
| Nil | 581411 | Vanjangipeta | Less than 5 | 581439 | Lukalam |
| Nil | 581412 | Vanjangi | Less than 5 | 581441 | Madapam |
| Nil | 581413 | Kanugulavalasa | Less than 5 | 581443 | Yarabadu |
| Less than 5 | 581385 | Chintalapeta | Less than 5 | 581448 | Gottipalle |
| Less than 5 | 581390 | Chinnajonnavalasa | Less than 5 | 581449 | Tamarapalli |
| Less than 5 | 581391 | Munagavalasa | Less than 5 | 581451 | Borigivalasa |
| Less than 5 | 581392 | Sylada | Less than 5 | 581452 | Ravulavalasa |
| Less than 5 | 581401 | Hanumanthapuram | Less than 5 | 581454 | Komarathi |
| Less than 5 | 581404 | Kothavalasa | Less than 5 | 581455 | Devadi |
| Less than 5 | 581406 | Kalivaram | 5 - 10 | 581453 | Srirampuram |
| Less than 5 | 581407 | Belamam | Mandal Parishad: Polaki(0475) | | |
| Mandal Parishad: Narasannapeta(0474) | | | Nil | 581461 | Jilleduvalasa |
| Nil | 581416 | Karagam | Nil | 581462 | Jaduru |
| Nil | 581417 | Venkatapuram | Nil | 581463 | Piruvada |
| Nil | 581419 | Thotada | Nil | 581464 | Rallagoddayavalasa |
| Nil | 581420 | Telagavalasa | Nil | 581466 | Ramaiahvalasa |
| Nil | 581423 | Rellivalasa | Nil | 581469 | Boddam |
| Nil | 581424 | Sundarapuram | Nil | 581471 | Vanavishnupuram |
| Nil | 581425 | Mamidivalasa | Nil | 581473 | Rajapuram |
| Nil | 581426 | Chikkalavalasa | Nil | 581474 | Dandulakshmipuram |
| Nil | 581427 | Badam | Nil | 581475 | Susaram |
| Nil | 581428 | Kuddam | Nil | 581477 | Kondakothapeta |
| Nil | 581431 | Jammu | Nil | 581478 | Yetlabasivalasa |
| Nil | 581432 | Kobagam | Nil | 581480 | Vodhipadu |
| Nil | 581433 | Narisingapalle | Nil | 581481 | Makivalasa |
| Nil | 581435 | Balaseema | Nil | 581482 | Cheedivalasa |
| Nil | 581436 | Urlam | Nil | 581483 | Kusumpolavalasa |
| Nil | 581437 | Kothapolavalasa | Nil | 581484 | Eduvalasa |
| Nil | 581440 | Chenulavalasa | Nil | 581487 | Kollivalasa |
| Nil | 581442 | Varahanarasihma Puram | Nil | 581489 | Vanithamandalam |
| Nil | 581444 | Gokayyavalasa | Nil | 581490 | Jonnam |
| Nil | 581445 | Satyavaram | Nil | 581491 | Gajapathinagaram |
| Nil | 581446 | Ampalam | Nil | 581492 | Talagamudram |
| Nil | 581447 | Narayanavalasa | Nil | 581493 | Dola |
| Nil | 581456 | Pothayyavalasa | Nil | 581495 | Santhalakshmi Puram |
| Nil | 581457 | Gopalapenta | Nil | 581496 | Thotada |
| Nil | 581458 | Makivalasa | Nil | 581497 | Kondalakkivalasa |
| Nil | 581459 | Killam | Nil | 581499 | Urjam |

APPENDIX VII B - VILLAGE DIRECTORY

LIST OF VILLAGES ACCORDING TO THE PROPORTION OF THE SCHEDULED TRIBES TO THE TOTAL POPULATION BY RANGES.

| Range of Scheduled Tribes population (Percentages) | Location code number | Name of village | Range of Scheduled Tribes population (Percentages) | Location code number | Name of village |
|--|----------------------|---------------------|--|----------------------|----------------------------|
| 1 | 2 | 3 | 1 | 2 | 3 |
| Nil | 581501 | Nandigam | Nil | 581533 | Vakalavalasa |
| Nil | 581502 | Ampalam | Nil | 581534 | Ragolupeta |
| Less than 5 | 581465 | Gathalavalasa | Nil | 581536 | Lingalavalasa |
| Less than 5 | 581467 | Priyagraharam | Nil | 581540 | Byri |
| Less than 5 | 581468 | Belamara Polavalasa | Nil | 581542 | Thandemvalasa |
| Less than 5 | 581470 | Rahimanpuram | Nil | 581548 | Pathasrikakulam (R) (Part) |
| Less than 5 | 581472 | Koduru | Nil | 581549 | Kallepalle |
| Less than 5 | 581476 | Ambeerupeta | Nil | 581550 | Mofusbandar |
| Less than 5 | 581479 | Challayyavalasa | Nil | 581551 | Ippili |
| Less than 5 | 581485 | Rallapadu | Nil | 581552 | Balivada |
| Less than 5 | 581486 | Deerghasi | Less than 5 | 581531 | Byrivanipeta |
| Less than 5 | 581488 | Mabagam | Less than 5 | 581532 | Lankam |
| Less than 5 | 581494 | Gollalavalasa | Less than 5 | 581535 | Ragolu |
| Less than 5 | 581498 | Gangivalasa | Less than 5 | 581537 | Silagamsingivalasa |
| Less than 5 | 581500 | Polaki | Less than 5 | 581538 | Alikam |
| Mandal Parishad: Gara(0476) | | | Less than 5 | 581539 | Karajada |
| Nil | 581504 | Ambalavalasa | Less than 5 | 581541 | Singupuram |
| Nil | 581510 | Korni | Less than 5 | 581543 | Gudem |
| Nil | 581511 | Jalluvalasa | Less than 5 | 581544 | Patrunivalasa (Part) |
| Nil | 581514 | Fakeertakya | Less than 5 | 581545 | Peddapadu |
| Nil | 581516 | Raghavapuram | Less than 5 | 581546 | Sanivada |
| Nil | 581518 | Kothurusyrigam | Less than 5 | 581547 | Voppangi |
| Nil | 581522 | Gonti | Mandal Parishad: Ponduru(0478) | | |
| Nil | 581525 | Jafrabad | Nil | 581555 | Kollipeta |
| Less than 5 | 581503 | Buravalli | Nil | 581556 | Gokarnapalle |
| Less than 5 | 581505 | Salihundam | Nil | 581557 | Gandredu |
| Less than 5 | 581506 | Gara | Nil | 581559 | Gorinta |
| Less than 5 | 581507 | Vomaravalli | Nil | 581560 | Rapaka |
| Less than 5 | 581508 | Calingapatnam | Nil | 581561 | Laidam |
| Less than 5 | 581509 | Thonangi | Nil | 581562 | Konchada |
| Less than 5 | 581512 | Thulugu | Nil | 581563 | Malakam |
| Less than 5 | 581513 | Nizamabad | Nil | 581566 | Dallipeta @ Donka Palle |
| Less than 5 | 581515 | Sativada | Nil | 581567 | Venkatarayuni Gudem |
| Less than 5 | 581519 | Ampolu | Nil | 581568 | Kotipalle |
| Less than 5 | 581520 | Ramachandra Puram | Nil | 581569 | Penubarthi |
| Less than 5 | 581521 | Vadada | Nil | 581570 | Alamajipeta |
| Less than 5 | 581523 | Deepavali | Nil | 581571 | Boddepalle |
| Less than 5 | 581524 | Srikurmam | Nil | 581572 | Singuru |
| Less than 5 | 581526 | Korlam | Nil | 581573 | Modallavalasa |
| Less than 5 | 581527 | Vatsavalasa | Nil | 581574 | Atchipolavalasa |
| Mandal Parishad: Srikakulam(0477) | | | Nil | 581575 | Tholapi |
| Nil | 581528 | Ponnam | Nil | 581576 | Krishnapuram |
| Nil | 581529 | Batteru | Nil | 581577 | Dallavalasa |
| Nil | 581530 | Naira | Nil | 581578 | Pillalavalasa |

APPENDIX VII B - VILLAGE DIRECTORY

LIST OF VILLAGES ACCORDING TO THE PROPORTION OF THE SCHEDULED TRIBES
TO THE TOTAL POPULATION BY RANGES.

| Range of Scheduled Tribes population (Percentages) | Location code number | Name of village | Range of Scheduled Tribes population (Percentages) | Location code number | Name of village |
|--|----------------------------|-----------------------|--|----------------------------|----------------------------|
| 1 | 2 | 3 | 1 | 2 | 3 |
| Nil | 581579 | Dharmapuram | Less than 5 | 581604 | Appapuram |
| Nil | 581580 | Lolugu | Less than 5 | 581607 | Laveru |
| Nil | 581581 | Pullajipeta | Less than 5 | 581610 | Bejjipuram |
| Nil | 581582 | Thanem | Less than 5 | 581611 | Budumuru |
| Nil | 581584 | Kesavadasupuram | Less than 5 | 581613 | Murapaka |
| Nil | 581585 | Bhagavandasupeta | Less than 5 | 581623 | Venugopalapuram |
| Nil | 581586 | Kalyanipeta | Less than 5 | 581624 | Nagampalem |
| Nil | 581587 | Nandivada | Less than 5 | 581626 | Thamvada |
| Nil | 581589 | Kanimetta | Less than 5 | 581628 | Regapalem |
| Nil | 581590 | Kinthali | Less than 5 | 581630 | Lopenta |
| Nil | 581591 | Ramadasupuram | Less than 5 | 581633 | Sahapuram |
| Less than 5 | 581558 | Tadivalasa | 5 - 10 | 581620 | Kesavarayapuram |
| Less than 5 | 581564 | Thandyam | 51 - 75 | 581619 | Gudemgolugula Valasa |
| Less than 5 | 581565 | Banam | Mandal Parishad: Ranastalam(0480) | | |
| Less than 5 | 581583 | Narasapuram | Nil | 581636 | Devarapalle |
| Less than 5 | 581588 | Buridikancharam | Nil | 581637 | Arjunavalasa |
| Mandal Parishad: Laveru(0479) | | | Nil | 581640 | Seethamvalasa |
| Nil | 581593 | Pydayyavalasa | Nil | 581643 | Mukthampuram |
| Nil | 581596 | Patha Kunkam | Nil | 581644 | Bantupalle |
| Nil | 581597 | Vijayaramapuram | Nil | 581645 | Tirupati Palem |
| Nil | 581598 | Pedda Kothapalle | Nil | 581646 | Girivanipalem |
| Nil | 581601 | Pothayyavalasa | Nil | 581647 | Sancham |
| Nil | 581602 | Peddalingala Valasa | Nil | 581648 | Devunipalavalasa |
| Nil | 581605 | Govindapuram | Nil | 581654 | Narasimha Gopalapuram |
| Nil | 581606 | Bharanikam | Nil | 581655 | Krishnapuram |
| Nil | 581608 | Gurugubilli | Nil | 581656 | Mahanthipalem |
| Nil | 581609 | Sigiri Kothapalle | Nil | 581657 | Gosam |
| Nil | 581612 | Peddaraopalle | Nil | 581658 | Surapuram |
| Nil | 581614 | Budathavalasa | Nil | 581660 | Narayanapatnam |
| Nil | 581615 | Neelapuram | Nil | 581669 | Paparaopeta |
| Nil | 581616 | Venkataopeta | Nil | 581670 | Teppalavalasa |
| Nil | 581617 | Subhadrapuram | Nil | 581671 | Varahanarsihmapuram |
| Nil | 581618 | Thallavalasa | Nil | 581672 | Pathasundra Palem |
| Nil | 581621 | Ravivalasa | Nil | 581673 | Kotcherla |
| Nil | 581625 | Gumadam | Nil | 581674 | Kolibhimavaram |
| Nil | 581627 | Lakshmiapuram | Nil | 581675 | Jeerupalem |
| Nil | 581629 | Netheru | Nil | 581676 | Kotapalem |
| Nil | 581631 | Kesavarayuni Palem | Nil | 581677 | Surampeta |
| Nil | 581632 | Chellayamma Agraharam | Nil | 581678 | Maruvada |
| Nil | 581634 | Hanumanthapuram | Nil | 581680 | Chittivalasa |
| Less than 5 | 581594 | Kothakunkam | Nil | 581682 | Naruva |
| Less than 5 | 581595 | Kondakunkam | Nil | 581685 | Narayanagajapathirajapuram |
| Less than 5 | 581599 | Adapaka | Nil | 581686 | Jeerukovvada |
| Less than 5 | 581600 | Kothakota | Nil | 581688 | Gudem |
| Less than 5 | 581603 | Venkatapuram | Nil | 581689 | Ramachandrapuram |

APPENDIX VII B - VILLAGE DIRECTORY

LIST OF VILLAGES ACCORDING TO THE PROPORTION OF THE SCHEDULED TRIBES TO THE TOTAL POPULATION BY RANGES.

| Range of Scheduled Tribes population (Percentages) | Location code number | Name of village | Range of Scheduled Tribes population (Percentages) | Location code number | Name of village |
|--|----------------------|----------------------|--|----------------------|---------------------------|
| 1 | 2 | 3 | 1 | 2 | 3 |
| Less than 5 | 581635 | Velpurai | Nil | 581695 | Thammunaidupeta |
| Less than 5 | 581638 | Kammasigadam | Nil | 581697 | Pudivalasa |
| Less than 5 | 581639 | Kondamulagam | Nil | 581698 | Kusalapuram (Part) |
| Less than 5 | 581641 | Garikipalem | Nil | 581700 | Shermahammadpurampeta |
| Less than 5 | 581642 | Jagannadharaja Puram | Nil | 581701 | Domam |
| Less than 5 | 581649 | Pydibhimavaram | Nil | 581708 | Chinaraopalle |
| Less than 5 | 581650 | Varisam | Nil | 581711 | Nandigam |
| Less than 5 | 581651 | Nelivada | Nil | 581712 | Santhaseethampuram |
| Less than 5 | 581652 | Kosta | Nil | 581716 | Bhagiradhipuram |
| Less than 5 | 581653 | Ranastalam | Nil | 581717 | Voleti Atchanna Agraharam |
| Less than 5 | 581659 | Yerravaram | Less than 5 | 581692 | Shermahammadpuram |
| Less than 5 | 581661 | Ravada | Less than 5 | 581696 | Jarapinaidupeta |
| Less than 5 | 581662 | Uppivalasa | Less than 5 | 581699 | Duppalavalasa |
| Less than 5 | 581663 | Venkataraoopeta | Less than 5 | 581702 | Thotapalem (Part) |
| Less than 5 | 581664 | Vallabharaopeta | Less than 5 | 581703 | Ponnada |
| Less than 5 | 581665 | Pishini | Less than 5 | 581704 | Kongaram |
| Less than 5 | 581666 | Derasam | Less than 5 | 581705 | Muddada |
| Less than 5 | 581667 | Patharlapalle | Less than 5 | 581706 | Jarajam |
| Less than 5 | 581668 | Seethampuram | Less than 5 | 581707 | Etcherla |
| Less than 5 | 581679 | Chillapetarajam | Less than 5 | 581709 | Chilakalapalem |
| Less than 5 | 581683 | Akkayapalem | Less than 5 | 581713 | Ajjaram |
| Less than 5 | 581684 | Mentada | Less than 5 | 581714 | Kuppili |
| 5 - 10 | 581687 | Tekkali | Less than 5 | 581715 | Koyyam |
| Mandal Parishad: Etcherla(0481) | | | Less than 5 | 581719 | Dharmavaram |
| Nil | 581690 | Arinam Akkivalasa | Less than 5 | 581720 | Bontalakoduru |
| Nil | 581693 | Ibrahimbada | | | |

SECTION - II
TOWN DIRECTORY

STATEMENT - I
STATUS AND GROWTH HISTORY

| Sl. No. | Class, name and civic status of town | Location Code No. | Name of Mandal | Name of Mandal Parishad | Area (sq. Km.) | Number of households incl. houseless households (2011 Census) |
|---------|--------------------------------------|-------------------|---|---|----------------|---|
| 1 | 2 | 3 | 4 | 5 | 6 | 7 |
| 1 | I, Srikakulam (M + OG), M | 285420000802942 | Town spread over more than one sub-district | Town spread over more than one sub-district | 19.36 | 34675 |
| 2 | II, Palasa Kasibugga (M), M | 2854204775802938 | Palasa | Palasa | 32.75 | 14195 |
| 3 | III, Ichchapuram (M), M | 2854204778802939 | Ichchapuram | Ichchapuram | 25.25 | 8290 |
| 4 | IV, Sompeta (CT), CT | 2854204780580521 | Sompeta | Sompeta | 11.1 | 4605 |
| 5 | V, Hiramandalam (CT), CT | 2854204783580732 | Hiramandalam | Hiramandalam | 2.55 | 1790 |
| 6 | III, Palakonda (CT), CT | 2854204784580777 | Palakonda | Palakonda | 6.15 | 5195 |
| 7 | III, Tekkali (CT), CT | 2854204789581009 | Tekkali | Tekkali | 13.58 | 6995 |
| 8 | III, Rajam (NP), NP | 2854204796802940 | Rajam | Rajam | 29.13 | 10868 |
| 9 | III, Amadalavalasa (M), M | 2854204798802941 | Amadalavalasa | Amadalavalasa | 19.65 | 10225 |
| 10 | III, Narasannapeta (CT), CT | 2854204799581460 | Narasannapeta | Narasannapeta | 5.18 | 6530 |
| 11 | V, Balaga (CT), CT | 2854204802581553 | Srikakulam | Srikakulam | 10.27 | 2291 |
| 12 | IV, Ponduru (CT), CT | 2854204803581592 | Ponduru | Ponduru | 11.07 | 3289 |

STATEMENT - I
STATUS AND GROWTH HISTORY

| Population 2011 | | Population and growth rate (in brackets) of the town at the Censuses of | | | | Class, name and civic status of town | Sl. No. |
|-----------------|------|--|--------------|--------------|-------------|---|------------|
| SCs | STs | 1901 | 1911 | 1921 | 1931 | | |
| 8 | 9 | 10 | 11 | 12 | 13 | 2 | 1 |
| 13063 | 1269 | 18196 (0) | 17852 (-1.9) | 16298 (-8.7) | 16588 (1.8) | I, Srikakulam (M + OG), M | 1 |
| 5910 | 875 | 0 (0) | 0 (0) | 0 (0) | 0 (0) | II, Palasa Kasibugga (M), M | 2 |
| 1416 | 690 | 9975 (0) | 9252 (-7.3) | 9552 (3.2) | 10313 (8) | III, Ichchapuram (M), M | 3 |
| 1240 | 107 | 6455 (0) | 7037 (9) | 6949 (-1.3) | 8086 (16.4) | IV, Sompeta (CT), CT | 4 |
| 1024 | 5 | 0 (0) | 0 (0) | 0 (0) | 0 (0) | V, Hiramandalam (CT), CT | 5 |
| 2273 | 387 | 0 (0) | 0 (0) | 0 (0) | 0 (0) | III, Palakonda (CT), CT | 6 |
| 4577 | 1023 | 0 (0) | 0 (0) | 0 (0) | 0 (0) | III, Tekkali (CT), CT | 7 |
| 4892 | 635 | 5096 (0) | 4869 (-4.5) | 4590 (-5.7) | 5374 (17.1) | III, Rajam (NP), NP | 8 |
| 2968 | 248 | 0 (0) | 0 (0) | 0 (0) | 0 (0) | III, Amadalavalasa (M), M | 9 |
| 1660 | 201 | 0 (0) | 0 (0) | 0 (0) | 0 (0) | III, Narasannapeta (CT), CT | 10 |
| 729 | 49 | 0 (0) | 0 (0) | 0 (0) | 0 (0) | V, Balaga (CT), CT | 11 |
| 1088 | 191 | 0 (0) | 0 (0) | 0 (0) | 0 (0) | IV, Ponduru (CT), CT | 12 |

STATEMENT - I
STATUS AND GROWTH HISTORY

| Sl. No. | Class, name and civic status of town | Population and growth rate (in brackets) of the town at the Censuses of | | | | |
|---------|--------------------------------------|---|-------------|--------------|--------------|--------------|
| | | 1941 | 1951 | 1961 | 1971 | 1981 |
| 1 | 2 | 14 | 15 | 16 | 17 | 18 |
| 1 | I, Srikakulam (M + OG), M | 22249 (34.1) | 24212 (8.8) | 35071 (44.9) | 45179 (28.8) | 68145 (50.8) |
| 2 | II, Palasa Kasibugga (M), M | 0 (0) | 3337 (0) | 0 (0) | 17439 (0) | 23737 (36) |
| 3 | III, Ichchapuram (M), M | 11159 (8.2) | 11390 (2.1) | 12961 (13.8) | 15850 (22.3) | 19152 (20.8) |
| 4 | IV, Sompeta (CT), CT | 8083 (-0.04) | 9558 (18.3) | 10588 (10.8) | 11638 (9.9) | 12792 (9.9) |
| 5 | V, Hiramandalam (CT), CT | 0 (0) | 0 (0) | 0 (0) | 0 (0) | 0 (0) |
| 6 | III, Palakonda (CT), CT | 0 (0) | 0 (0) | 0 (0) | 0 (0) | 0 (0) |
| 7 | III, Tekkali (CT), CT | 0 (0) | 0 (0) | 0 (0) | 0 (0) | 0 (0) |
| 8 | III, Rajam (NP), NP | 5394 (0.4) | 6516 (20.8) | 7729 (18.6) | 9802 (26.8) | 10768 (9.9) |
| 9 | III, Amadalavalasa (M), M | 0 (0) | 0 (0) | 0 (0) | 13842 (0) | 18005 (30.1) |
| 10 | III, Narasannapeta (CT), CT | 0 (0) | 0 (0) | 0 (0) | 0 (0) | 0 (0) |
| 11 | V, Balaga (CT), CT | 0 (0) | 0 (0) | 0 (0) | 0 (0) | 0 (0) |
| 12 | IV, Ponduru (CT), CT | 0 (0) | 0 (0) | 0 (0) | 0 (0) | 0 (0) |

STATEMENT - I
STATUS AND GROWTH HISTORY

| Population and growth rate (in brackets) of the town at the Censuses of | | | Density (2011 Census) | Sex ratio | | | Class, name and civic status of town | Sl. No. |
|--|--------------|----------------|-----------------------------|-----------|------|------|---|---------|
| 1991 | 2001 | 2011 | | 1991 | 2001 | 2011 | | |
| 19 | 20 | 21 | 22 | 23 | 24 | 25 | 2 | 1 |
| 88883 (30.4) | 117320 (32) | 137944 (17.58) | 7125 | 984 | 997 | 1015 | I, Srikakulam (M + OG), M | 1 |
| 33057 (39.2) | 49899 (50.9) | 57507 (15.2) | 1756 | 1007 | 1047 | 1044 | II, Palasa Kasibugga (M), M | 2 |
| 29654 (54.8) | 32662 (10.1) | 36493 (11.7) | 1445 | 1061 | 1065 | 1060 | III, Ichchapuram (M), M | 3 |
| 15785 (23.4) | 17423 (10.4) | 18778 (7.8) | 1692 | 1039 | 1028 | 1094 | IV, Sompeta (CT), CT | 4 |
| 0 (0) | 0 (0) | 6603 (0) | 2589 | 0 | 0 | 998 | V, Hiramandalam (CT), CT | 5 |
| 0 (0) | 0 (0) | 20760 (0) | 3376 | 0 | 0 | 1062 | III, Palakonda (CT), CT | 6 |
| 0 (0) | 0 (0) | 28631 (0) | 2108 | 0 | 0 | 1055 | III, Tekkali (CT), CT | 7 |
| 14285 (32.7) | 23424 (64) | 42197 (80.1) | 1449 | 985 | 963 | 1012 | III, Rajam (NP), NP | 8 |
| 34395 (91) | 37931 (10.3) | 39799 (4.9) | 2025 | 988 | 983 | 1017 | III, Amadalavalasa (M), M | 9 |
| 0 (0) | 0 (0) | 26280 (0) | 5073 | 0 | 0 | 1039 | III, Narasannapeta (CT), CT | 10 |
| 0 (0) | 0 (0) | 9071 (0) | 883 | 0 | 0 | 984 | V, Balaga (CT), CT | 11 |
| 0 (0) | 0 (0) | 12640 (0) | 1142 | 0 | 0 | 1068 | IV, Ponduru (CT), CT | 12 |

STATEMENT - II
PHYSICAL ASPECTS AND LOCATION OF TOWNS, 2009

| Sl. No. | Name and civic status of town | Physical aspects | | | Name and road distance (in kms) from | | |
|---------|-------------------------------|------------------|-----------------------------|-----|--------------------------------------|------------------|--------------------------|
| | | Rainfall (in mm) | Temperature (in centigrade) | | State HQ. | District HQ. | Sub-Division/ Mandal HQ. |
| | | | Max | Min | | | |
| 1 | 2 | 3 | 4 | 5 | 6 | 7 | 8 |
| 1 | Srikakulam (M + OG) | 680.8 | 40 | 24 | Hyderabad (800) | Srikakulam (0) | Srikakulam (0) |
| 2 | Palasa Kasibugga (M) | 1705 | 41 | 27 | Hyderabad (890) | Srikakulam (80) | Palasa (0) |
| 3 | Ichchapuram (M) | 1321 | 42 | 26 | Hyderabad (930) | Srikakulam (130) | Ichchapuram (0) |
| 4 | Sompeta (CT) | 980 | 40 | 23 | Hyderabad (910) | Srikakulam (105) | Sompeta (0) |
| 5 | Hiramandalam (CT) | 1136 | 40 | 25 | Hyderabad (840) | Srikakulam (43) | Hiramandalam (0) |
| 6 | Palakonda (CT) | 1136 | 39 | 23 | Hyderabad (840) | Srikakulam (38) | Palakonda (0) |
| 7 | Tekkali (CT) | 773.2 | 42 | 25 | Hyderabad (856) | Srikakulam (50) | Tekkali (0) |
| 8 | Rajam (NP) | 1026 | 42 | 28 | Hyderabad (790) | Srikakulam (40) | Rajam (0) |
| 9 | Amadalavalasa (M) | 848.2 | 39 | 29 | Hyderabad (813) | Srikakulam (13) | Amadalavalasa (0) |
| 10 | Narasannapeta (CT) | 1090.2 | 39 | 29 | Hyderabad (826) | Srikakulam (25) | Narasannapeta (0) |
| 11 | Balaga (CT) | 1025 | 40 | 18 | Hyderabad (802) | Srikakulam (2) | Srikakulam (2) |
| 12 | Ponduru (CT) | 847.7 | 40 | 23 | Hyderabad (770) | Srikakulam (25) | Ponduru (0) |

STATEMENT - II
PHYSICAL ASPECTS AND LOCATION OF TOWNS, 2009

| Name and road distance (in kms) from | | | | | |
|---|--|----------------------|-----------|----------------------------------|------------|
| Nearest city with population of one lakh and more | Nearest city with population of five lakh and more | Railway station | Bus route | Name and civic status of town | Sl. No. |
| 9 | 10 | 11 | 12 | 2 | 1 |
| Srikakulam (0) | Visakhapatnam (110) | Srikakulam Road (13) | Yes (0) | Srikakulam (M + OG) | 1 |
| Srikakulam (80) | Visakhapatnam (187) | Palasa (0) | Yes (0) | Palasa Kasibugga (M) | 2 |
| Srikakulam (130) | Visakhapatnam (240) | Ichchapuram (0) | Yes (0) | Ichchapuram (M) | 3 |
| Srikakulam (105) | Visakhapatnam (215) | Sompeta (5) | Yes (0) | Sompeta (CT) | 4 |
| Srikakulam (43) | Visakhapatnam (153) | Srikakulam Road (30) | Yes (0) | Hiramandalam (CT) | 5 |
| Srikakulam (38) | Visakhapatnam (148) | Srikakulam Road (26) | Yes (0) | Palakonda (CT) | 6 |
| Srikakulam (50) | Visakhapatnam (160) | Tekkali (0) | Yes (0) | Tekkali (CT) | 7 |
| Srikakulam (40) | Visakhapatnam (100) | Ponduru (18) | Yes (0) | Rajam (NP) | 8 |
| Srikakulam (13) | Visakhapatnam (123) | Amadalavalasa (0) | Yes (0) | Amadalavalasa (M) | 9 |
| Srikakulam (25) | Visakhapatnam (135) | Urlam (10) | Yes (0) | Narasannapeta (CT) | 10 |
| Srikakulam (2) | Visakhapatnam (112) | Srikakulam Road (11) | Yes (0) | Balaga (CT) | 11 |
| Srikakulam (25) | Visakhapatnam (100) | Ponduru (0) | Yes (0) | Ponduru (CT) | 12 |

STATEMENT - III
CIVIC AND OTHER AMENITIES, 2009

| Sl. No. | Name and civic status of Town | Road length (in kms) | System of drainage | | | | Number of latrines | | | |
|---------|-------------------------------|----------------------|--------------------|-------------|---------------------------|-----|--------------------|---------------------------------|---------|--------|
| | | | Open (OD) | Closed (CD) | Both - Open & Closed (BD) | Nil | Pit System | Flush/ Pour Flush (Water borne) | Service | Others |
| 1 | 2 | 3 | 4 | 5 | 6 | 7 | 8 | 9 | 10 | 11 |
| 1 | Srikakulam (M + OG) | 102.42 | | | BD | | 906 | 39265 | 0 | 55 |
| 2 | Palasa Kasibugga (M) | 121.16 | | | BD | | 158 | 13861 | 0 | 0 |
| 3 | Ichchapuram (M) | 45 | | | BD | | 388 | 9077 | 0 | 38 |
| 4 | Sompeta (CT) | 25 | OD | | | | 889 | 3726 | 0 | 0 |
| 5 | Hiramandalam (CT) | 7 | OD | | | | 60 | 748 | 0 | 906 |
| 6 | Palakonda (CT) | 25 | OD | | | | 2827 | 2753 | 0 | 212 |
| 7 | Tekkali (CT) | 16 | OD | | | | 3022 | 3772 | 0 | 1201 |
| 8 | Rajam (NP) | 48.2 | OD | | | | 112 | 10451 | 0 | 0 |
| 9 | Amadalavalasa (M) | 67.66 | | | BD | | 69 | 10203 | 0 | 0 |
| 10 | Narasannapeta (CT) | 12.6 | OD | | | | 137 | 4403 | 0 | 1917 |
| 11 | Balaga (CT) | 4 | OD | | | | 14 | 1892 | 0 | 277 |
| 12 | Ponduru (CT) | 7 | OD | | | | 46 | 1697 | 0 | 1520 |

*In case this service is not available in the town, the name of the nearest place and its distance from the town where facility is available has been given

@Two major source only

Source of water supply(codes)

TT: Tap water from treated source

HP:Hand pump

TU:Tap water from un-treated source

TW/B:Tubewell /Borehole

CW: Covered well

RW:Rainwater

UW: Un-covered well

S:Spring

**STATEMENT - III
CIVIC AND OTHER AMENITIES, 2009**

| Protected water supply | | Electrification (Number of connections) | | | | | | | Name and civic status of Town | Sl. No. |
|----------------------------|--|---|----------|------------|------------|------------------------|--------|----------------------|-------------------------------|---------|
| Source of supply (Codes) @ | System of storage with capacity in KL (along with Codes) @ | Fire fighting service* | Domestic | Industrial | Commercial | Road lighting (points) | Others | | | |
| 12 | 13 | 14 | 15 | 16 | 17 | 18 | 19 | 2 | 1 | |
| TT | OHT(13539) | Yes | 38431 | 216 | 4638 | 3660 | 203 | Srikakulam (M + OG) | 1 | |
| TT | OHT(5757) | Yes | 13609 | 122 | 1207 | 2350 | 66 | Palasa Kasibugga (M) | 2 | |
| TT | OHT(2656) | Yes | 8856 | 59 | 1553 | 930 | 0 | Ichchapuram (M) | 3 | |
| TT | BWP(1879) | Yes | 4345 | 21 | 675 | 254 | 0 | Sompeta (CT) | 4 | |
| TT | OHT(500) | Palakonda (25) | 1610 | 0 | 429 | 13 | 0 | Hiramandalam (CT) | 5 | |
| TT | PT(1560) | Yes | 7025 | 12 | 575 | 88 | 8 | Palakonda (CT) | 6 | |
| TT | OHT(2867) | Yes | 7014 | 80 | 1005 | 55 | 55 | Tekkali (CT) | 7 | |
| TT | OHT(4220) | Yes | 10312 | 95 | 1552 | 1262 | 0 | Rajam (NP) | 8 | |
| TT | OHT(3980) | Yes | 9956 | 68 | 688 | 1759 | 0 | Amadalavalasa (M) | 9 | |
| TT | OHT(2623) | Yes | 7652 | 91 | 1551 | 46 | 71 | Narasannapeta (CT) | 10 | |
| HP | BWP(909) | Srikakulam (4) | 1879 | 4 | 12 | 750 | 0 | Balaga (CT) | 11 | |
| HP | BWP(1263) | Yes | 3094 | 4 | 0 | 612 | 38 | Ponduru (CT) | 12 | |

*In case this service is not available in the town, the name of the nearest place and its distance from the town where facility is available has been given

@Two major source only

TK/P/L:Tank/Pond/Lake

O:Others

System of storage (codes)

OHT:Over head Tank

SR:Service Reservoir

RIG:River Infiltration Gallery

BWP:Bore Well Pumping system

PT:Pressure Tank

N\A,NA,N.A.: Not Available

STATEMENT - IV

Medical Facilities, 2009

| Sr.No. | Name of Town | No. of Medical facilities* (with number of beds in brackets) | | | | |
|--------|----------------------|---|---------------------------------|--------------------------|---|--------------------|
| | | Hospitals (Allopathic & Others) | Dispensaries / Health Center | Family Welfare Center | Maternity and Child Welfare Center | Maternity Homes |
| 1 | 2 | 3 | 4 | 5 | 6 | 7 |
| 1 | Srikakulam (M + OG) | 2(280) | 1(0) | 1(10) | 1(40) | 1(10) |
| 2 | Palasa Kasibugga (M) | 30 Kms. | 1(0) | 80 Kms. | 80 Kms. | 80 Kms. |
| 3 | Ichchapuram (M) | 80 Kms. | 1(30) | 130 Kms. | 130 Kms. | 130 Kms. |
| 4 | Sompeta (CT) | 55 Kms. | 25 Kms. | 105 Kms. | 105 Kms. | 105 Kms. |
| 5 | Hiramandalam (CT) | 43 Kms. | 1(0) | 43 Kms. | 43 Kms. | 43 Kms. |
| 6 | Palakonda (CT) | 1(100) | 25 Kms. | 38 Kms. | 38 Kms. | 38 Kms. |
| 7 | Tekkali (CT) | 1(100) | 1(0) | 1(10) | 50 Kms. | 50 Kms. |
| 8 | Rajam (NP) | 40 Kms. | 1(40) | 40 Kms. | 40 Kms. | 40 Kms. |
| 9 | Amadalavalasa (M) | 1(20) | 1(0) | 13 Kms. | 13 Kms. | 13 Kms. |
| 10 | Narasannapeta (CT) | 8 Kms. | 25 Kms. | 25 Kms. | 25 Kms. | 25 Kms. |
| 11 | Balaga (CT) | 2 Kms. | 2 Kms. | 2 Kms. | 2 Kms. | 2 Kms. |
| 12 | Ponduru (CT) | 25 Kms. | 25 Kms. | 25 Kms. | 25 Kms. | 25 Kms. |

*If a medical facility is not available in the town,nearest place distance from the town where facility is available has been given

*N.A.:Not Available

STATEMENT - IV

Medical Facilities, 2009

| No. of Medical facilities* (with number of beds in brackets) | | | | | Charitable Hospital/N ursing Home (Numbers) | Medicine Shop (Numbers) | Name of Town | Sr.No. |
|---|------------------|------------------------|----------------------------|----------------|---|-------------------------------|----------------------|--------|
| T.B.Hospit al/ Clinic | Nursing Homes | Veterinary Hospital | Mobile Health Clinic | Others etc. | | | | |
| 8 | 9 | 10 | 11 | 12 | 13 | 14 | 2 | 1 |
| 1(10) | 1(20) | 2(0) | 1(0) | 1(10) | 8 | 34 | Srikakulam (M + OG) | 1 |
| 30 Kms. | 80 Kms. | 2(0) | 1(0) | 80 Kms. | 1 | 14 | Palasa Kasibugga (M) | 2 |
| 80 Kms. | 130 Kms. | 1(0) | 1(0) | 130 Kms. | 0 | 14 | Ichchapuram (M) | 3 |
| 55 Kms. | 105 Kms. | 1(0) | 25 Kms. | 105 Kms. | 0 | 10 | Sompeta (CT) | 4 |
| 43 Kms. | 43 Kms. | 1(0) | 43 Kms. | 43 Kms. | 0 | 3 | Hiramandalam (CT) | 5 |
| 38 Kms. | 38 Kms. | 1(0) | 1(0) | 38 Kms. | 5 | 9 | Palakonda (CT) | 6 |
| 1(10) | 50 Kms. | 1(0) | 1(0) | 50 Kms. | 4 | 12 | Tekkali (CT) | 7 |
| 40 Kms. | 40 Kms. | 1(0) | 40 Kms. | 40 Kms. | 0 | 4 | Rajam (NP) | 8 |
| 13 Kms. | 13 Kms. | 1(0) | 1(0) | 13 Kms. | 0 | 23 | Amadalavalasa (M) | 9 |
| 25 Kms. | 25 Kms. | 1(0) | 1(0) | 25 Kms. | 4 | 36 | Narasannapeta (CT) | 10 |
| 2 Kms. | 2 Kms. | 2 Kms. | 2 Kms. | 2 Kms. | 0 | 2 | Balaga (CT) | 11 |
| 25 Kms. | 25 Kms. | 1(0) | 1(0) | 25 Kms. | 1 | 10 | Ponduru (CT) | 12 |

STATEMENT-V
EDUCATIONAL, RECREATIONAL AND CULTURAL FACILITIES, 2009

| Sl. No. | Name and civic status of Town | Number of Educational Facilities* | | | | | |
|---------|-------------------------------|-----------------------------------|-------------------|-------------------|-------------------------|--|------------------|
| | | Primary school | Middle school | Secondary school | Senior Secondary school | Arts/ Science/ Commerce colleges (of degree level and above) | Medical colleges |
| 1 | 2 | 3 | 4 | 5 | 6 | 7 | 8 |
| 1 | Srikakulam (M + OG) | 78 | 37 | 28 | 15 | 9 | 1 |
| 2 | Palasa Kasibugga (M) | 41 | 23 | 15 | 7 | 2 | Srikakulam(80) |
| 3 | Ichchapuram (M) | 20 | 15 | 12 | 4 | Palasa Kasibuga(50) | Srikakulam(130) |
| 4 | Sompeta (CT) | 13 | 6 | 3 | 3 | Palasa Kasibuga(25) | Srikakulam(105) |
| 5 | Hiramandalam (CT) | 8 | 4 | 4 | 1 | Amadalavalasa(30) | Srikakulam(43) |
| 6 | Palakonda (CT) | 11 | 10 | 8 | 4 | Amadalavalasa(25) | Srikakulam(38) |
| 7 | Tekkali (CT) | 23 | 19 | 19 | 8 | 2 | Srikakulam(50) |
| 8 | Rajam (NP) | 24 | 16 | 11 | 5 | 1 | Srikakulam(40) |
| 9 | Amadalavalasa (M) | 22 | 18 | 9 | 4 | 2 | Srikakulam(13) |
| 10 | Narasannapeta (CT) | 18 | 12 | 8 | 3 | 5 | Srikakulam(25) |
| 11 | Balaga (CT) | 3 | Patruni Valasa(2) | Patruni Valasa(2) | Patruni Valasa(2) | Srikakulam(2) | Srikakulam(2) |
| 12 | Ponduru (CT) | 13 | 8 | 7 | 2 | 1 | Srikakulam(25) |

*If an educational facility is not available in the town, the name of the nearest place and its distance from the town where facility is available has been given

STATEMENT-V
EDUCATIONAL, RECREATIONAL AND CULTURAL FACILITIES, 2009

| Sl. No. | Name and civic status of Town | Number of Educational Facilities* | | | | |
|---------|-------------------------------|-----------------------------------|--------------------------------|-------------------|--|--|
| | | Engineering colleges | Management Institute/ colleges | Polytechnics | Recognised Shorthand, Typewriting and voc. training institutions | Non-formal Education Center (SSA Center) |
| 1 | 2 | 9 | 10 | 11 | 12 | 13 |
| 1 | Srikakulam (M + OG) | 1 | 1 | 2 | 2 | 1 |
| 2 | Palasa Kasibugga (M) | 1 | 1 | Mandasa(20) | 3 | 1 |
| 3 | Ichchapuram (M) | Palasa Kasibuga(56) | Palasakasibugga(50) | Mandasa(30) | 1 | Palasa Kasibuga(50) |
| 4 | Sompeta (CT) | Palasa Kasibuga(35) | Palasa Kasibugga(25) | Mandasa(15) | 1 | Palasa Kasibuga(35) |
| 5 | Hiramandalam (CT) | Srikakulam(43) | Srikakulam(43) | Amadalavalasa(30) | Amadalavalasa(30) | Srikakulam(43) |
| 6 | Palakonda (CT) | Rajam(21) | Srikakulam(38) | Amadalavalasa(25) | 1 | Srikakulam(38) |
| 7 | Tekkali (CT) | 1 | 1 | Srikakulam(50) | 4 | Palasa Kasibuga(30) |
| 8 | Rajam (NP) | 1 | 1 | 1 | 1 | Srikakulam(40) |
| 9 | Amadalavalasa (M) | 6 | 2 | 2 | 1 | Srikakulam(13) |
| 10 | Narasannapeta (CT) | Srikakulam(25) | Srikakulam(25) | Srikakulam(25) | 2 | Srikakulam(25) |
| 11 | Balaga (CT) | Srikakulam(2) | Srikakulam(2) | Srikakulam(2) | Srikakulam(2) | Srikakulam(2) |
| 12 | Ponduru (CT) | Chilakalapalem(12) | Etcherla(14) | Etcherla(14) | Srikakulam(25) | Srikakulam(25) |

*If an educational facility is not available in the town, the name of the nearest place and its distance from the town where facility is available has been given

STATEMENT-V
EDUCATIONAL, RECREATIONAL AND CULTURAL FACILITIES, 2009

| Sl. No. | Name and civic status of Town | Number of Educational Facilities* | | Number of Social, Recreational and Cultural facilities | |
|---------|-------------------------------|-----------------------------------|---------------------|--|-------------------------|
| | | Special School for Disabled | Others | No. of Orphanage Home | Working women's hostles |
| 1 | 2 | 14 | 15 | 16 | 17 |
| 1 | Srikakulam (M + OG) | 2 | 1 | 1 | 2 |
| 2 | Palasa Kasibugga (M) | Srikakulam(80) | 1 | 1 | Srikakulam(80) |
| 3 | Iechapuram (M) | Srikakulam(130) | 1 | 1 | 1 |
| 4 | Sompeta (CT) | Srikakulam(105) | Palasa Kasibuga(25) | Palasa Kasibuga(25) | Srikakulam(105) |
| 5 | Hiramandalam (CT) | Srikakulam(43) | Srikakulam(43) | Srikakulam(43) | Amadalavalasa(30) |
| 6 | Palakonda (CT) | Srikakulam(38) | Srikakulam(38) | Srikakulam(38) | Amadalavalasa(25) |
| 7 | Tekkali (CT) | Srikakulam(50) | Srikakulam(50) | Srikakulam(50) | Srikakulam(50) |
| 8 | Rajam (NP) | Srikakulam(40) | 1 | Srikakulam(40) | Srikakulam(40) |
| 9 | Amadalavalasa (M) | Srikakulam(13) | Srikakulam(13) | Srikakulam(13) | 1 |
| 10 | Narasannapeta (CT) | Srikakulam(25) | Srikakulam(25) | Srikakulam(25) | Srikakulam(25) |
| 11 | Balaga (CT) | Srikakulam(2) | Srikakulam(2) | Srikakulam(2) | Srikakulam(2) |
| 12 | Ponduru (CT) | Srikakulam(25) | Srikakulam(25) | Srikakulam(25) | Srikakulam(25) |

*If an educational facility is not available in the town, the name of the nearest place and its distance from the town where facility is available has been given

STATEMENT-V
EDUCATIONAL, RECREATIONAL AND CULTURAL FACILITIES, 2009

| Number of Social, Recreational and Cultural facilities | | | | | | | |
|--|-------------------------------|---------------------|-----------------|----------------|----------------------------|------------------|---------------|
| Sl. No. | Name and civic status of Town | No. of Old Age Home | Stadium | Cinema Theatre | Auditorium/Community halls | Public libraries | Reading rooms |
| 1 | 2 | 18 | 19 | 20 | 21 | 22 | 23 |
| 1 | Srikakulam (M + OG) | 1 | 1 | 10 | 21 | 2 | 2 |
| 2 | Palasa Kasibugga (M) | Srikakulam(80) | Srikakulam(80) | 6 | 4 | 2 | 2 |
| 3 | Ichchapuram (M) | Srikakulam(130) | Srikakulam(130) | 2 | 1 | 1 | 2 |
| 4 | Sompeta (CT) | Srikakulam(105) | Srikakulam(105) | 3 | 1 | 1 | 1 |
| 5 | Hiramandalam (CT) | Amadalavalasa(30) | Srikakulam(43) | Korada(2) | 2 | 1 | 1 |
| 6 | Palakonda (CT) | Amadalavalasa(28) | Srikakulam(38) | 2 | 1 | 1 | 1 |
| 7 | Tekkali (CT) | Srikakulam(50) | Srikakulam(50) | 2 | 1 | 1 | 2 |
| 8 | Rajam (NP) | 1 | Srikakulam(40) | 5 | 4 | 2 | 1 |
| 9 | Amadalavalasa (M) | 1 | Srikakulam(13) | 4 | Srikakulam(13) | 1 | 1 |
| 10 | Narasannapeta (CT) | Srikakulam(25) | Srikakulam(25) | 4 | Srikakulam(25) | 1 | 1 |
| 11 | Balaga (CT) | Srikakulam(2) | Srikakulam(2) | Srikakulam(2) | Srikakulam(2) | Srikakulam(2) | Srikakulam(2) |
| 12 | Ponduru (CT) | Srikakulam(25) | Srikakulam(25) | 2 | 2 | 2 | 3 |

*If an educational facility is not available in the town, the name of the nearest place and its distance from the town where facility is available has been given

STATEMENT - VI
INDUSTRY AND BANKING, 2009

| Sl. No. | Name and civic status of Town | Names of three most important commodities manufactured | | | Number of banks | | | Number of agricultural credit societies | Number of non-agricultural credit societies |
|---------|-------------------------------|--|-----------------|---------------|-------------------|-------------------------|-------------------|---|---|
| | | 1st | 2nd | 3rd | Nationalised Bank | Private Commercial Bank | Co-operative Bank | | |
| 1 | 2 | 3 | 4 | 5 | 6 | 7 | 8 | 9 | 10 |
| 1 | Srikakulam (M + OG) | Jute | Bricks | Iron Articles | 20 | 7 | 2 | 182 | 304 |
| 2 | Palasa Kasibugga (M) | Cashew Nuts | Coir Ropes | Sugr | 8 | 1 | 1 | 1 | 0 |
| 3 | Ichchapuram (M) | Coir Ropes | Bricks | Stone Carving | 4 | 0 | 1 | 0 | 0 |
| 4 | Sompeta (CT) | Cashew Nuts | Baskets | | 1 | 2 | 1 | 0 | 0 |
| 5 | Hiramandalam (CT) | Groundnut Oil | | | 1 | 2 | 0 | 1 | 0 |
| 6 | Palakonda (CT) | Sugar | | | 4 | 0 | 1 | 1 | 0 |
| 7 | Tekkali (CT) | Aluminium Moulding | | | 3 | 0 | 1 | 1 | 0 |
| 8 | Rajam (NP) | Jute Twine | Synthetic, Yarn | Iron Rods | 6 | 2 | 3 | 1 | 10 |
| 9 | Amadalavalasa (M) | Sugar | | | 4 | 0 | 0 | 0 | 12 |
| 10 | Narasannapeta (CT) | Jaggery | | | 4 | 0 | 1 | 1 | 0 |
| 11 | Balaga (CT) | Jute | Bricks | | 1 | 0 | 0 | 1 | 0 |
| 12 | Ponduru (CT) | Textiles | Ground Nut | | 2 | 0 | 1 | 1 | 0 |

STATEMENT - VII
CIVIC AND OTHER AMENITIES IN SLUMS, 2009

STATEMENT - VII
CIVIC AND OTHER AMENITIES IN SLUMS, 2009

| Sl. No. | Class, name and civic status of town | Name of the slum | Is it notified | No. of households (approx) | Population of the Slum (approx) | Paved roads (in kms) |
|---------|--------------------------------------|-----------------------------|----------------|----------------------------|---------------------------------|----------------------|
| 1 | 2 | 3 | 4 | 5 | 6 | 7 |
| 1 | I,Srikakulam (M + OG) | Mangavarithota | Yes | 106 | 342 | 1 |
| 2 | I,Srikakulam (M + OG) | Adivarampeta Housing Colony | Yes | 92 | 393 | 3 |
| 3 | I,Srikakulam (M + OG) | Muchivanipeta | Yes | 127 | 436 | 1 |
| 4 | I,Srikakulam (M + OG) | Bairavanipeta | Yes | 109 | 481 | 1 |
| 5 | I,Srikakulam (M + OG) | Butchipeta | Yes | 108 | 540 | 1 |
| 6 | I,Srikakulam (M + OG) | Arasavilli Harijanawada | Yes | 135 | 540 | 1 |
| 7 | I,Srikakulam (M + OG) | Konneru Putter | Yes | 168 | 603 | 1 |
| 8 | I,Srikakulam (M + OG) | Hayatnagar Bavi | Yes | 92 | 622 | 1 |
| 9 | I,Srikakulam (M + OG) | Dammalaveedhi Dibbalu | Yes | 92 | 632 | 1 |
| 10 | I,Srikakulam (M + OG) | Sunnapu Veedhi | Yes | 93 | 634 | 1 |
| 11 | I,Srikakulam (M + OG) | Dammala Veedhi | Yes | 108 | 634 | 1 |
| 12 | I,Srikakulam (M + OG) | Gujarati Peta | Yes | 138 | 638 | 1 |
| 13 | I,Srikakulam (M + OG) | Leproc Colony | Yes | 102 | 639 | 1 |
| 14 | I,Srikakulam (M + OG) | Hayati Nagar | Yes | 106 | 649 | 1 |
| 15 | I,Srikakulam (M + OG) | Chinabondipuram | Yes | 163 | 652 | 1 |
| 16 | I,Srikakulam (M + OG) | Challaveedhi | Yes | 134 | 670 | 1 |
| 17 | I,Srikakulam (M + OG) | Balaga Bhoobamnagar | Yes | 132 | 688 | 1 |
| 18 | I,Srikakulam (M + OG) | Bridge Road Down | Yes | 172 | 688 | 1 |
| 19 | I,Srikakulam (M + OG) | Kothagunapalem | Yes | 146 | 689 | 1 |
| 20 | I,Srikakulam (M + OG) | Hudco Colony | Yes | 89 | 693 | 1 |
| 21 | I,Srikakulam (M + OG) | Dumparelli Veedhi | No | 141 | 693 | 1 |
| 22 | I,Srikakulam (M + OG) | Thuraichettu Veedhi | Yes | 87 | 693 | 1 |
| 23 | I,Srikakulam (M + OG) | Kakiveedhi | Yes | 96 | 701 | 1 |
| 24 | I,Srikakulam (M + OG) | Thummala Veedhi | Yes | 93 | 701 | 1 |
| 25 | I,Srikakulam (M + OG) | Gonti Veedhi | Yes | 141 | 702 | 1 |
| 26 | I,Srikakulam (M + OG) | Gujarati Peta River Side | Yes | 143 | 709 | 1 |

STATEMENT - VII
CIVIC AND OTHER AMENITIES IN SLUMS, 2009

| System of drainage | | | | Number of latrines | | | | | No. of tap points/ public hydrants installed for supply of protected water | Electricity (Number of connections) | | | Class, name and civic status of town | Sl. No. |
|--------------------|--------|----------------------|-----|--------------------|---------------------------------|---------|-----------|----------|--|-------------------------------------|--------|----|--------------------------------------|---------|
| Open | Closed | Both (Open & Closed) | Nil | Private | | | Community | Domestic | | Road lighting (points) | Others | | | |
| 8 | 9 | 10 | 11 | Pit System | Flush/ Pour Flush (Water borne) | Service | Others | 16 | 17 | 18 | 19 | 20 | 2 | 1 |
| OD | | | | 0 | 98 | 0 | 4 | 0 | 3 | 74 | 4 | 0 | I,Srikakulam (M + OG) | 1 |
| OD | | | | 0 | 92 | 0 | 0 | 0 | 4 | 88 | 3 | 5 | I,Srikakulam (M + OG) | 2 |
| OD | | | | 0 | 113 | 0 | 3 | 0 | 4 | 113 | 4 | 0 | I,Srikakulam (M + OG) | 3 |
| OD | | | | 0 | 80 | 0 | 12 | 0 | 3 | 108 | 4 | 0 | I,Srikakulam (M + OG) | 4 |
| OD | | | | 0 | 101 | 0 | 2 | 0 | 2 | 104 | 4 | 0 | I,Srikakulam (M + OG) | 5 |
| OD | | | | 0 | 94 | 0 | 18 | 0 | 3 | 104 | 5 | 0 | I,Srikakulam (M + OG) | 6 |
| OD | | | | 0 | 129 | 0 | 8 | 0 | 4 | 161 | 6 | 0 | I,Srikakulam (M + OG) | 7 |
| OD | | | | 0 | 83 | 0 | 3 | 0 | 4 | 90 | 3 | 0 | I,Srikakulam (M + OG) | 8 |
| OD | | | | 0 | 84 | 0 | 3 | 0 | 2 | 89 | 3 | 0 | I,Srikakulam (M + OG) | 9 |
| OD | | | | 0 | 65 | 0 | 12 | 0 | 2 | 93 | 3 | 0 | I,Srikakulam (M + OG) | 10 |
| OD | | | | 0 | 94 | 0 | 4 | 0 | 2 | 103 | 4 | 0 | I,Srikakulam (M + OG) | 11 |
| OD | | | | 10 | 113 | 0 | 2 | 0 | 3 | 128 | 5 | 0 | I,Srikakulam (M + OG) | 12 |
| OD | | | | 0 | 94 | 0 | 3 | 0 | 3 | 102 | 3 | 0 | I,Srikakulam (M + OG) | 13 |
| OD | | | | 0 | 85 | 0 | 10 | 0 | 3 | 96 | 4 | 0 | I,Srikakulam (M + OG) | 14 |
| OD | | | | 0 | 141 | 0 | 3 | 0 | 3 | 154 | 5 | 0 | I,Srikakulam (M + OG) | 15 |
| OD | | | | 0 | 122 | 0 | 8 | 0 | 2 | 121 | 4 | 0 | I,Srikakulam (M + OG) | 16 |
| OD | | | | 0 | 104 | 0 | 8 | 0 | 3 | 116 | 4 | 0 | I,Srikakulam (M + OG) | 17 |
| OD | | | | 0 | 136 | 0 | 10 | 0 | 2 | 164 | 6 | 0 | I,Srikakulam (M + OG) | 18 |
| OD | | | | 0 | 121 | 0 | 9 | 0 | 3 | 142 | 5 | 0 | I,Srikakulam (M + OG) | 19 |
| OD | | | | 0 | 69 | 0 | 4 | 0 | 2 | 81 | 3 | 0 | I,Srikakulam (M + OG) | 20 |
| OD | | | | 0 | 128 | 0 | 9 | 0 | 3 | 123 | 5 | 0 | I,Srikakulam (M + OG) | 21 |
| OD | | | | 0 | 75 | 0 | 7 | 0 | 1 | 87 | 3 | 0 | I,Srikakulam (M + OG) | 22 |
| OD | | | | 0 | 81 | 0 | 7 | 0 | 3 | 92 | 3 | 0 | I,Srikakulam (M + OG) | 23 |
| OD | | | | 0 | 68 | 0 | 6 | 0 | 3 | 87 | 3 | 0 | I,Srikakulam (M + OG) | 24 |
| OD | | | | 3 | 121 | 0 | 3 | 0 | 3 | 139 | 5 | 0 | I,Srikakulam (M + OG) | 25 |
| OD | | | | 0 | 121 | 0 | 17 | 0 | 3 | 141 | 5 | 0 | I,Srikakulam (M + OG) | 26 |

STATEMENT - VII
CIVIC AND OTHER AMENITIES IN SLUMS, 2009

| Sl. No. | Class, name and civic status of town | Name of the slum | Is it notified | No. of households (approx) | Population of the Slum (approx) | Paved roads (in kms) |
|---------|--------------------------------------|---------------------------|----------------|----------------------------|---------------------------------|----------------------|
| 1 | 2 | 3 | 4 | 5 | 6 | 7 |
| 27 | I,Srikakulam (M + OG) | Balaga Kummariveedhi | Yes | 143 | 715 | 1 |
| 28 | I,Srikakulam (M + OG) | Venkateswara Temple Nagar | No | 121 | 737 | 1 |
| 29 | I,Srikakulam (M + OG) | Kothapeta | Yes | 139 | 741 | 1 |
| 30 | I,Srikakulam (M + OG) | Harijanawada Maddiveedi | Yes | 142 | 741 | 1 |
| 31 | I,Srikakulam (M + OG) | Dandi Veedhi | No | 118 | 741 | 1 |
| 32 | I,Srikakulam (M + OG) | Mandala Veedhi | Yes | 89 | 741 | 1 |
| 33 | I,Srikakulam (M + OG) | Mahalaxmi Nagar | Yes | 92 | 743 | 1 |
| 34 | I,Srikakulam (M + OG) | Enugula Mahal | Yes | 112 | 743 | 1 |
| 35 | I,Srikakulam (M + OG) | Naidu Cheruvu Gattu | No | 133 | 745 | 1 |
| 36 | I,Srikakulam (M + OG) | Cheruvugattu | Yes | 192 | 768 | 1 |
| 37 | I,Srikakulam (M + OG) | Nanubalaveedhi | Yes | 137 | 789 | 1 |
| 38 | I,Srikakulam (M + OG) | Badurlapeta | Yes | 158 | 790 | 1 |
| 39 | I,Srikakulam (M + OG) | Pathagunapalem | Yes | 149 | 793 | 1 |
| 40 | I,Srikakulam (M + OG) | Arasavilli Sagidiveedhi | Yes | 160 | 800 | 3 |
| 41 | I,Srikakulam (M + OG) | Vadabaliji Veedhi | Yes | 101 | 804 | 1 |
| 42 | I,Srikakulam (M + OG) | Compost Colony | Yes | 106 | 804 | 1 |
| 43 | I,Srikakulam (M + OG) | Konnaveedhi | Yes | 132 | 843 | 1 |
| 44 | I,Srikakulam (M + OG) | Golkondarevu Road | Yes | 156 | 846 | 1 |
| 45 | I,Srikakulam (M + OG) | Relli Veedhi | Yes | 99 | 847 | 1 |
| 46 | I,Srikakulam (M + OG) | Gajula Veedhi | Yes | 142 | 872 | 1 |
| 47 | I,Srikakulam (M + OG) | Arasavilli Velamavdi | Yes | 173 | 890 | 1 |
| 48 | I,Srikakulam (M + OG) | Kummara Veedhi | Yes | 142 | 893 | 1 |
| 49 | I,Srikakulam (M + OG) | Seepannaidu Peta | Yes | 98 | 893 | 1 |
| 50 | I,Srikakulam (M + OG) | Patha Srikakulam | Yes | 143 | 893 | 1 |
| 51 | I,Srikakulam (M + OG) | Pedda Relliveedi | Yes | 139 | 902 | 1 |
| 52 | I,Srikakulam (M + OG) | Kattera Veedhi | Yes | 109 | 903 | 1 |

STATEMENT - VII
CIVIC AND OTHER AMENITIES IN SLUMS, 2009

| System of drainage | | | | Number of latrines | | | | | No. of tap points/ public hydrants installed for supply of protected water | Electricity (Number of connections) | | | Class, name and civic status of town | Sl. No. |
|--------------------|--------|----------------------|-----|--------------------|---------------------------------|---------|-----------|----------|--|-------------------------------------|--------|----|--------------------------------------|---------|
| Open | Closed | Both (Open & Closed) | Nil | Private | | | Community | Domestic | | Road lighting (points) | Others | | | |
| 8 | 9 | 10 | 11 | Pit System | Flush/ Pour Flush (Water borne) | Service | Others | 16 | 17 | 18 | 19 | 20 | 2 | 1 |
| OD | | | | 0 | 122 | 0 | 4 | 0 | 2 | 123 | 5 | 0 | I,Srikakulam (M + OG) | 27 |
| OD | | | | 0 | 103 | 0 | 12 | 0 | 2 | 117 | 4 | 0 | I,Srikakulam (M + OG) | 28 |
| OD | | | | 0 | 113 | 0 | 16 | 0 | 2 | 132 | 5 | 0 | I,Srikakulam (M + OG) | 29 |
| OD | | | | 0 | 132 | 0 | 8 | 0 | 2 | 138 | 5 | 0 | I,Srikakulam (M + OG) | 30 |
| OD | | | | 0 | 102 | 0 | 12 | 0 | 2 | 102 | 4 | 0 | I,Srikakulam (M + OG) | 31 |
| OD | | | | 0 | 74 | 0 | 9 | 0 | 4 | 69 | 3 | 0 | I,Srikakulam (M + OG) | 32 |
| OD | | | | 0 | 83 | 0 | 8 | 0 | 4 | 88 | 3 | 0 | I,Srikakulam (M + OG) | 33 |
| OD | | | | 0 | 89 | 0 | 2 | 0 | 3 | 102 | 4 | 0 | I,Srikakulam (M + OG) | 34 |
| OD | | | | 0 | 121 | 0 | 6 | 0 | 2 | 127 | 4 | 0 | I,Srikakulam (M + OG) | 35 |
| OD | | | | 0 | 163 | 0 | 2 | 0 | 2 | 169 | 6 | 0 | I,Srikakulam (M + OG) | 36 |
| OD | | | | 0 | 114 | 0 | 3 | 0 | 2 | 131 | 5 | 0 | I,Srikakulam (M + OG) | 37 |
| OD | | | | 0 | 140 | 0 | 10 | 0 | 2 | 143 | 5 | 0 | I,Srikakulam (M + OG) | 38 |
| OD | | | | 0 | 118 | 0 | 9 | 0 | 2 | 139 | 5 | 0 | I,Srikakulam (M + OG) | 39 |
| OD | | | | 0 | 140 | 0 | 12 | 0 | 2 | 152 | 5 | 0 | I,Srikakulam (M + OG) | 40 |
| OD | | | | 0 | 95 | 0 | 3 | 0 | 4 | 98 | 3 | 0 | I,Srikakulam (M + OG) | 41 |
| OD | | | | 0 | 62 | 0 | 3 | 0 | 3 | 97 | 4 | 0 | I,Srikakulam (M + OG) | 42 |
| OD | | | | 0 | 93 | 0 | 5 | 0 | 2 | 123 | 4 | 0 | I,Srikakulam (M + OG) | 43 |
| OD | | | | 0 | 131 | 0 | 17 | 0 | 2 | 150 | 5 | 0 | I,Srikakulam (M + OG) | 44 |
| OD | | | | 0 | 88 | 0 | 5 | 0 | 1 | 89 | 3 | 0 | I,Srikakulam (M + OG) | 45 |
| OD | | | | 2 | 122 | 0 | 3 | 0 | 3 | 138 | 5 | 0 | I,Srikakulam (M + OG) | 46 |
| OD | | | | 0 | 102 | 0 | 19 | 0 | 3 | 163 | 6 | 0 | I,Srikakulam (M + OG) | 47 |
| OD | | | | 0 | 108 | 0 | 9 | 0 | 1 | 139 | 5 | 0 | I,Srikakulam (M + OG) | 48 |
| OD | | | | 0 | 85 | 0 | 8 | 0 | 2 | 98 | 3 | 0 | I,Srikakulam (M + OG) | 49 |
| OD | | | | 0 | 102 | 0 | 4 | 0 | 4 | 103 | 5 | 0 | I,Srikakulam (M + OG) | 50 |
| OD | | | | 0 | 139 | 0 | 0 | 0 | 3 | 129 | 5 | 0 | I,Srikakulam (M + OG) | 51 |
| OD | | | | 0 | 74 | 0 | 4 | 0 | 3 | 104 | 4 | 0 | I,Srikakulam (M + OG) | 52 |

STATEMENT - VII
CIVIC AND OTHER AMENITIES IN SLUMS, 2009

| Sl. No. | Class, name and civic status of town | Name of the slum | Is it notified | No. of households (approx) | Population of the Slum (approx) | Paved roads (in kms) |
|---------|--------------------------------------|----------------------------|----------------|----------------------------|---------------------------------|----------------------|
| 1 | 2 | 3 | 4 | 5 | 6 | 7 |
| 53 | I,Srikakulam (M + OG) | Vyshnapu Veedhi | Yes | 143 | 903 | 1 |
| 54 | I,Srikakulam (M + OG) | Kundanampeta | Yes | 139 | 908 | 1 |
| 55 | I,Srikakulam (M + OG) | Fazulbeg Peta | Yes | 162 | 931 | 1 |
| 56 | I,Srikakulam (M + OG) | Balaga Pondara Veedhi | No | 146 | 941 | 1 |
| 57 | I,Srikakulam (M + OG) | Rai Veedhi | Yes | 146 | 941 | 1 |
| 58 | I,Srikakulam (M + OG) | Nakkaveedhi | Yes | 129 | 942 | 1 |
| 59 | I,Srikakulam (M + OG) | Convent Jun. Road | No | 147 | 944 | 1 |
| 60 | I,Srikakulam (M + OG) | Arasavilli Yatha | No | 131 | 945 | 1 |
| 61 | I,Srikakulam (M + OG) | Pakeersahebpeta | Yes | 193 | 964 | 1 |
| 62 | I,Srikakulam (M + OG) | Adivarampeta | Yes | 220 | 994 | 2 |
| 63 | II,Palasa Kasibugga (M) | Meeligarampadu | No | 19 | 95 | 0.2 |
| 64 | II,Palasa Kasibugga (M) | Adavikotturu | No | 17 | 102 | 0.2 |
| 65 | II,Palasa Kasibugga (M) | Narayanapuram | No | 62 | 110 | 0.3 |
| 66 | II,Palasa Kasibugga (M) | Nemali | No | 29 | 130 | 0.3 |
| 67 | II,Palasa Kasibugga (M) | Chinabadam Harijana Veedhi | No | 35 | 175 | 0.3 |
| 68 | II,Palasa Kasibugga (M) | Kummariveedhi, Mogilipadu | No | 38 | 190 | 0.2 |
| 69 | II,Palasa Kasibugga (M) | Haddiveedhi | No | 42 | 200 | 0.1 |
| 70 | II,Palasa Kasibugga (M) | Kosangipuram | No | 64 | 220 | 0.4 |
| 71 | II,Palasa Kasibugga (M) | Koneruveedhi, Mogilipadu | No | 45 | 225 | 0.4 |
| 72 | II,Palasa Kasibugga (M) | Srinivasanagar | No | 48 | 240 | 0.2 |
| 73 | II,Palasa Kasibugga (M) | Pondaraveedhi | No | 49 | 245 | 0.2 |
| 74 | II,Palasa Kasibugga (M) | Indira Nagar | No | 56 | 280 | 0.3 |
| 75 | II,Palasa Kasibugga (M) | Ramalakshmana Colony | No | 75 | 300 | 0.3 |
| 76 | II,Palasa Kasibugga (M) | Sc Colony Chinabadam | No | 85 | 302 | 0.5 |
| 77 | II,Palasa Kasibugga (M) | Udayapuram Harijanaveedhi | No | 62 | 310 | 0.3 |
| 78 | II,Palasa Kasibugga (M) | Parasamba | No | 71 | 320 | 0.4 |

STATEMENT - VII
CIVIC AND OTHER AMENITIES IN SLUMS, 2009

| System of drainage | | | | Number of latrines | | | | | No. of tap points/ public hydrants installed for supply of protected water | Electricity (Number of connections) | | | Class, name and civic status of town | Sl. No. |
|--------------------|--------|----------------------|-----|--------------------|---------------------------------|---------|-----------|----------|--|-------------------------------------|--------|----|--------------------------------------|---------|
| Open | Closed | Both (Open & Closed) | Nil | Private | | | Community | Domestic | | Road lighting (points) | Others | | | |
| 8 | 9 | 10 | 11 | Pit System | Flush/ Pour Flush (Water borne) | Service | Others | 16 | 17 | 18 | 19 | 20 | 2 | 1 |
| OD | | | | 0 | 132 | 0 | 4 | 0 | 1 | 93 | 5 | 0 | I,Srikakulam (M + OG) | 53 |
| OD | | | | 0 | 107 | 0 | 17 | 0 | 2 | 135 | 5 | 0 | I,Srikakulam (M + OG) | 54 |
| OD | | | | 0 | 128 | 0 | 8 | 0 | 4 | 143 | 5 | 0 | I,Srikakulam (M + OG) | 55 |
| OD | | | | 0 | 131 | 0 | 3 | 0 | 3 | 106 | 5 | 0 | I,Srikakulam (M + OG) | 56 |
| OD | | | | 0 | 137 | 0 | 2 | 0 | 2 | 139 | 5 | 0 | I,Srikakulam (M + OG) | 57 |
| OD | | | | 0 | 107 | 0 | 7 | 0 | 3 | 127 | 4 | 0 | I,Srikakulam (M + OG) | 58 |
| OD | | | | 0 | 132 | 0 | 9 | 0 | 3 | 114 | 5 | 0 | I,Srikakulam (M + OG) | 59 |
| OD | | | | 0 | 123 | 0 | 4 | 0 | 4 | 102 | 4 | 0 | I,Srikakulam (M + OG) | 60 |
| OD | | | | 0 | 142 | 0 | 8 | 0 | 2 | 186 | 6 | 0 | I,Srikakulam (M + OG) | 61 |
| OD | | | | 0 | 220 | 0 | 0 | 0 | 3 | 211 | 7 | 2 | I,Srikakulam (M + OG) | 62 |
| OD | | | | 0 | 9 | 0 | 0 | 0 | 1 | 11 | 1 | 0 | II,Palasa Kasibugga (M) | 63 |
| OD | | | | 0 | 11 | 0 | 0 | 0 | 1 | 9 | 1 | 0 | II,Palasa Kasibugga (M) | 64 |
| OD | | | | 0 | 52 | 0 | 0 | 0 | 1 | 51 | 2 | 0 | II,Palasa Kasibugga (M) | 65 |
| OD | | | | 0 | 21 | 0 | 0 | 0 | 1 | 21 | 1 | 0 | II,Palasa Kasibugga (M) | 66 |
| OD | | | | 0 | 21 | 0 | 0 | 0 | 1 | 21 | 1 | 0 | II,Palasa Kasibugga (M) | 67 |
| OD | | | | 0 | 26 | 0 | 0 | 0 | 1 | 26 | 1 | 0 | II,Palasa Kasibugga (M) | 68 |
| OD | | | | 0 | 31 | 0 | 0 | 0 | 1 | 26 | 1 | 0 | II,Palasa Kasibugga (M) | 69 |
| OD | | | | 0 | 48 | 0 | 0 | 0 | 1 | 53 | 2 | 0 | II,Palasa Kasibugga (M) | 70 |
| OD | | | | 0 | 37 | 0 | 0 | 0 | 1 | 38 | 2 | 0 | II,Palasa Kasibugga (M) | 71 |
| OD | | | | 0 | 41 | 0 | 0 | 0 | 1 | 32 | 2 | 0 | II,Palasa Kasibugga (M) | 72 |
| OD | | | | 0 | 31 | 0 | 0 | 0 | 1 | 31 | 2 | 0 | II,Palasa Kasibugga (M) | 73 |
| OD | | | | 0 | 42 | 0 | 0 | 0 | 1 | 42 | 2 | 0 | II,Palasa Kasibugga (M) | 74 |
| OD | | | | 0 | 62 | 0 | 0 | 0 | 2 | 67 | 3 | 0 | II,Palasa Kasibugga (M) | 75 |
| OD | | | | 0 | 67 | 0 | 0 | 0 | 2 | 71 | 3 | 0 | II,Palasa Kasibugga (M) | 76 |
| OD | | | | 0 | 49 | 0 | 0 | 0 | 1 | 51 | 2 | 0 | II,Palasa Kasibugga (M) | 77 |
| OD | | | | 0 | 53 | 0 | 0 | 0 | 2 | 51 | 2 | 0 | II,Palasa Kasibugga (M) | 78 |

STATEMENT - VII
CIVIC AND OTHER AMENITIES IN SLUMS, 2009

| Sl. No. | Class, name and civic status of town | Name of the slum | Is it notified | No. of households (approx) | Population of the Slum (approx) | Paved roads (in kms) |
|---------|--------------------------------------|-----------------------------|----------------|----------------------------|---------------------------------|----------------------|
| 1 | 2 | 3 | 4 | 5 | 6 | 7 |
| 79 | II,Palasa Kasibugga (M) | Ulasapet | No | 80 | 330 | 0.3 |
| 80 | II,Palasa Kasibugga (M) | Shanti Nagar Colony | No | 67 | 332 | 0.3 |
| 81 | II,Palasa Kasibugga (M) | Rajapuram | No | 67 | 335 | 0.4 |
| 82 | II,Palasa Kasibugga (M) | Pentibadra | No | 85 | 340 | 0.9 |
| 83 | II,Palasa Kasibugga (M) | Udayapuram Chakaliveedhi | No | 84 | 350 | 0.2 |
| 84 | II,Palasa Kasibugga (M) | Padmanabhapuram Colony | No | 75 | 375 | 0.6 |
| 85 | II,Palasa Kasibugga (M) | Indira Colony,Mogilipadu | No | 75 | 375 | 0.2 |
| 86 | II,Palasa Kasibugga (M) | Jaya Rama Chandra Puram | No | 101 | 404 | 1.2 |
| 87 | II,Palasa Kasibugga (M) | Battulaveedhi Gorge, Palasa | No | 91 | 410 | 0.7 |
| 88 | II,Palasa Kasibugga (M) | Upparapeta | No | 105 | 420 | 0.5 |
| 89 | II,Palasa Kasibugga (M) | Kondiveedhi | No | 84 | 420 | 0.2 |
| 90 | II,Palasa Kasibugga (M) | Neelapuram | No | 117 | 468 | 0.3 |
| 91 | II,Palasa Kasibugga (M) | Denkiveedhi, Kasibugga | No | 107 | 482 | 0.1 |
| 92 | II,Palasa Kasibugga (M) | Padmanabhapuram | No | 133 | 532 | 1 |
| 93 | II,Palasa Kasibugga (M) | Harijanaveedhi, Kasibugga | No | 144 | 640 | 0.4 |
| 94 | II,Palasa Kasibugga (M) | Ambusoli | No | 144 | 720 | 0.7 |
| 95 | II,Palasa Kasibugga (M) | Pesarapadu | No | 152 | 760 | 1 |
| 96 | II,Palasa Kasibugga (M) | Kowsalyanagar | No | 191 | 764 | 0.2 |
| 97 | II,Palasa Kasibugga (M) | Hudco Colony | No | 208 | 830 | 1.2 |
| 98 | II,Palasa Kasibugga (M) | Purusothapuram | No | 215 | 860 | 0.5 |
| 99 | II,Palasa Kasibugga (M) | Narsipuram | No | 224 | 896 | 0.4 |
| 100 | II,Palasa Kasibugga (M) | Antharakudda | No | 182 | 910 | 1 |
| 101 | II,Palasa Kasibugga (M) | Labour Colony | No | 283 | 1415 | 0.6 |
| 102 | II,Palasa Kasibugga (M) | Rajamma Colony | No | 361 | 1440 | 0.7 |
| 103 | II,Palasa Kasibugga (M) | Tallabadra | No | 374 | 1496 | 1.1 |
| 104 | II,Palasa Kasibugga (M) | Sudikonda Colony | No | 399 | 1596 | 2.4 |

STATEMENT - VII
CIVIC AND OTHER AMENITIES IN SLUMS, 2009

| System of drainage | | | | Number of latrines | | | | | No. of tap points/ public hydrants installed for supply of protected water | Electricity (Number of connections) | | | Class, name and civic status of town | Sl. No. |
|--------------------|--------|----------------------|-----|--------------------|---------------------------------|---------|-----------|----------|--|-------------------------------------|--------|----|--------------------------------------|---------|
| Open | Closed | Both (Open & Closed) | Nil | Private | | | Community | Domestic | | Road lighting (points) | Others | | | |
| 8 | 9 | 10 | 11 | Pit System | Flush/ Pour Flush (Water borne) | Service | Others | 16 | 17 | 18 | 19 | 20 | 2 | 1 |
| OD | | | | 0 | 48 | 0 | 0 | 0 | 2 | 62 | 3 | 0 | II,Palasa Kasibugga (M) | 79 |
| OD | | | | 0 | 56 | 0 | 0 | 0 | 1 | 51 | 2 | 0 | II,Palasa Kasibugga (M) | 80 |
| OD | | | | 0 | 47 | 0 | 0 | 0 | 1 | 51 | 2 | 0 | II,Palasa Kasibugga (M) | 81 |
| OD | | | | 0 | 61 | 0 | 0 | 0 | 2 | 61 | 3 | 0 | II,Palasa Kasibugga (M) | 82 |
| OD | | | | 0 | 61 | 0 | 0 | 0 | 2 | 63 | 3 | 0 | II,Palasa Kasibugga (M) | 83 |
| OD | | | | 0 | 52 | 0 | 0 | 0 | 2 | 63 | 3 | 0 | II,Palasa Kasibugga (M) | 84 |
| OD | | | | 0 | 57 | 0 | 0 | 0 | 2 | 62 | 3 | 0 | II,Palasa Kasibugga (M) | 85 |
| OD | | | | 0 | 78 | 0 | 0 | 0 | 2 | 82 | 3 | 0 | II,Palasa Kasibugga (M) | 86 |
| OD | | | | 0 | 72 | 0 | 0 | 0 | 2 | 74 | 3 | 0 | II,Palasa Kasibugga (M) | 87 |
| OD | | | | 0 | 95 | 0 | 0 | 0 | 2 | 86 | 4 | 0 | II,Palasa Kasibugga (M) | 88 |
| OD | | | | 0 | 67 | 0 | 0 | 0 | 2 | 71 | 3 | 0 | II,Palasa Kasibugga (M) | 89 |
| OD | | | | 0 | 81 | 0 | 0 | 0 | 2 | 92 | 4 | 0 | II,Palasa Kasibugga (M) | 90 |
| OD | | | | 0 | 82 | 0 | 0 | 0 | 2 | 91 | 4 | 0 | II,Palasa Kasibugga (M) | 91 |
| OD | | | | 0 | 121 | 0 | 0 | 0 | 3 | 131 | 4 | 0 | II,Palasa Kasibugga (M) | 92 |
| OD | | | | 0 | 103 | 0 | 0 | 0 | 3 | 112 | 5 | 0 | II,Palasa Kasibugga (M) | 93 |
| OD | | | | 0 | 102 | 0 | 0 | 0 | 3 | 119 | 5 | 0 | II,Palasa Kasibugga (M) | 94 |
| OD | | | | 0 | 109 | 0 | 0 | 0 | 3 | 131 | 5 | 0 | II,Palasa Kasibugga (M) | 95 |
| OD | | | | 0 | 152 | 0 | 0 | 0 | 4 | 173 | 6 | 0 | II,Palasa Kasibugga (M) | 96 |
| OD | | | | 0 | 177 | 0 | 0 | 0 | 4 | 172 | 7 | 0 | II,Palasa Kasibugga (M) | 97 |
| OD | | | | 0 | 177 | 0 | 0 | 0 | 4 | 182 | 7 | 0 | II,Palasa Kasibugga (M) | 98 |
| OD | | | | 0 | 200 | 0 | 0 | 0 | 4 | 196 | 7 | 0 | II,Palasa Kasibugga (M) | 99 |
| OD | | | | 0 | 157 | 0 | 0 | 0 | 4 | 143 | 6 | 0 | II,Palasa Kasibugga (M) | 100 |
| OD | | | | 0 | 249 | 0 | 0 | 0 | 6 | 242 | 9 | 0 | II,Palasa Kasibugga (M) | 101 |
| OD | | | | 0 | 350 | 0 | 0 | 0 | 7 | 350 | 12 | 0 | II,Palasa Kasibugga (M) | 102 |
| OD | | | | 0 | 356 | 0 | 0 | 0 | 7 | 330 | 12 | 0 | II,Palasa Kasibugga (M) | 103 |
| OD | | | | 0 | 360 | 0 | 0 | 0 | 8 | 387 | 14 | 0 | II,Palasa Kasibugga (M) | 104 |

STATEMENT - VII
CIVIC AND OTHER AMENITIES IN SLUMS, 2009

| Sl. No. | Class, name and civic status of town | Name of the slum | Is it notified | No. of households (approx) | Population of the Slum (approx) | Paved roads (in kms) |
|---------|--------------------------------------|----------------------------------|----------------|----------------------------|---------------------------------|----------------------|
| 1 | 2 | 3 | 4 | 5 | 6 | 7 |
| 105 | III,Ichchapuram (M) | Koyya Street | No | 35 | 213 | 0.5 |
| 106 | III,Ichchapuram (M) | Uppada Street | No | 46 | 228 | 0.5 |
| 107 | III,Ichchapuram (M) | Mudia Street | No | 80 | 396 | 0.8 |
| 108 | III,Ichchapuram (M) | Bellupada Colony Harijana Street | No | 91 | 457 | 0.5 |
| 109 | III,Ichchapuram (M) | Ponnada Street | No | 170 | 684 | 1 |
| 110 | III,Ichchapuram (M) | Kaspajalari Street | Yes | 235 | 1018 | 1.1 |
| 111 | III,Ichchapuram (M) | Bellupada II- | Yes | 265 | 1019 | 1 |
| 112 | III,Ichchapuram (M) | Kaspakoyya Street | Yes | 271 | 1043 | 2.1 |
| 113 | III,Ichchapuram (M) | Bellupada Colony | Yes | 232 | 1090 | 2.4 |
| 114 | III,Ichchapuram (M) | Golla Street- I | Yes | 298 | 1561 | 0.7 |
| 115 | III,Ichchapuram (M) | GIC Colony New | Yes | 392 | 1645 | 1.7 |
| 116 | III,Ichchapuram (M) | Krishna Nagar | Yes | 351 | 1664 | 0.6 |
| 117 | III,Ichchapuram (M) | Lalapeta | Yes | 392 | 1791 | 1 |
| 118 | III,Ichchapuram (M) | Kandra Street | Yes | 382 | 1866 | 2 |
| 119 | III,Ichchapuram (M) | Rattakanna I- | Yes | 442 | 2061 | 1.6 |
| 120 | III,Ichchapuram (M) | Danam Peta | Yes | 512 | 2080 | 1.1 |
| 121 | III,Ichchapuram (M) | A.S. Peta | Yes | 509 | 2086 | 2.2 |
| 122 | III,Ichchapuram (M) | Rattakanna II- | Yes | 656 | 2210 | 1.6 |
| 123 | III,Ichchapuram (M) | Uppala Street | Yes | 577 | 2211 | 0.8 |
| 124 | III,Ichchapuram (M) | Golla Street- II | Yes | 484 | 2479 | 1.5 |
| 125 | III,Ichchapuram (M) | Bellupada I- | Yes | 711 | 2710 | 1.6 |
| 126 | III,Ichchapuram (M) | Purushottapuram | Yes | 603 | 3046 | 2.3 |
| 127 | III,Rajam (NP) | NA | No | 4236 | 16591 | 4 |
| 128 | III,Amadalavalasa (M) | Chintada Sandy Area | Yes | 43 | 140 | 0.16 |
| 129 | III,Amadalavalasa (M) | Reddypeta | No | 47 | 141 | 0.18 |
| 130 | III,Amadalavalasa (M) | Kasimvalasa | Yes | 43 | 160 | 0.3 |

STATEMENT - VII
CIVIC AND OTHER AMENITIES IN SLUMS, 2009

| System of drainage | | | | Number of latrines | | | | | No. of tap points/ public hydrants installed for supply of protected water | Electricity (Number of connections) | | | Class, name and civic status of town | Sl. No. |
|--------------------|--------|----------------------|-----|--------------------|---------------------------------|---------|-----------|----------|--|-------------------------------------|--------|----|--------------------------------------|---------|
| Open | Closed | Both (Open & Closed) | Nil | Private | | | Community | Domestic | | Road lighting (points) | Others | | | |
| 8 | 9 | 10 | 11 | Pit System | Flush/ Pour Flush (Water borne) | Service | Others | 16 | 17 | 18 | 19 | 20 | 2 | 1 |
| OD | | | | 0 | 29 | 0 | 0 | 0 | 1 | 32 | 1 | 0 | III,Ichchapuram (M) | 105 |
| OD | | | | 0 | 37 | 0 | 0 | 0 | 1 | 42 | 2 | 0 | III,Ichchapuram (M) | 106 |
| OD | | | | 0 | 64 | 0 | 0 | 0 | 2 | 73 | 3 | 0 | III,Ichchapuram (M) | 107 |
| OD | | | | 0 | 78 | 0 | 0 | 0 | 2 | 82 | 3 | 0 | III,Ichchapuram (M) | 108 |
| OD | | | | 0 | 137 | 0 | 0 | 0 | 3 | 153 | 6 | 0 | III,Ichchapuram (M) | 109 |
| OD | | | | 51 | 149 | 0 | 0 | 0 | 5 | 223 | 8 | 0 | III,Ichchapuram (M) | 110 |
| OD | | | | 30 | 202 | 0 | 0 | 0 | 1 | 253 | 9 | 0 | III,Ichchapuram (M) | 111 |
| OD | | | | 61 | 171 | 0 | 0 | 0 | 5 | 254 | 9 | 0 | III,Ichchapuram (M) | 112 |
| OD | | | | 36 | 162 | 0 | 0 | 0 | 5 | 204 | 8 | 0 | III,Ichchapuram (M) | 113 |
| OD | | | | 59 | 219 | 0 | 0 | 0 | 6 | 282 | 10 | 0 | III,Ichchapuram (M) | 114 |
| OD | | | | 122 | 243 | 0 | 0 | 0 | 8 | 380 | 13 | 0 | III,Ichchapuram (M) | 115 |
| OD | | | | 95 | 233 | 0 | 0 | 0 | 7 | 332 | 12 | 0 | III,Ichchapuram (M) | 116 |
| OD | | | | 78 | 286 | 0 | 0 | 0 | 8 | 368 | 13 | 0 | III,Ichchapuram (M) | 117 |
| OD | | | | 118 | 241 | 0 | 0 | 0 | 8 | 369 | 13 | 0 | III,Ichchapuram (M) | 118 |
| OD | | | | 129 | 284 | 0 | 0 | 1 | 9 | 398 | 15 | 0 | III,Ichchapuram (M) | 119 |
| OD | | | | 101 | 388 | 0 | 0 | 0 | 10 | 489 | 17 | 0 | III,Ichchapuram (M) | 120 |
| OD | | | | 107 | 362 | 0 | 0 | 1 | 10 | 491 | 17 | 0 | III,Ichchapuram (M) | 121 |
| OD | | | | 161 | 448 | 0 | 0 | 1 | 13 | 622 | 22 | 0 | III,Ichchapuram (M) | 122 |
| OD | | | | 131 | 409 | 0 | 0 | 0 | 12 | 541 | 19 | 0 | III,Ichchapuram (M) | 123 |
| OD | | | | 91 | 353 | 0 | 0 | 1 | 10 | 471 | 16 | 0 | III,Ichchapuram (M) | 124 |
| OD | | | | 130 | 527 | 0 | 0 | 1 | 14 | 682 | 24 | 0 | III,Ichchapuram (M) | 125 |
| OD | | | | 101 | 460 | 0 | 0 | 1 | 12 | 579 | 20 | 0 | III,Ichchapuram (M) | 126 |
| OD | | | | 785 | 3423 | 0 | 0 | 5 | 223 | 4187 | 141 | 0 | III,Rajam (NP) | 127 |
| OD | | | | 0 | 32 | 0 | 0 | 0 | 1 | 39 | 1 | 0 | III,Amadalavalasa (M) | 128 |
| OD | | | | 0 | 32 | 0 | 0 | 0 | 1 | 39 | 2 | 0 | III,Amadalavalasa (M) | 129 |
| OD | | | | 0 | 32 | 0 | 0 | 0 | 1 | 37 | 1 | 0 | III,Amadalavalasa (M) | 130 |

STATEMENT - VII
CIVIC AND OTHER AMENITIES IN SLUMS, 2009

| Sl. No. | Class, name and civic status of town | Name of the slum | Is it notified | No. of households (approx) | Population of the Slum (approx) | Paved roads (in kms) |
|---------|--------------------------------------|---------------------------------|----------------|----------------------------|---------------------------------|----------------------|
| 1 | 2 | 3 | 4 | 5 | 6 | 7 |
| 131 | III,Amadalavalasa (M) | Chinth (SC) Colony | No | 52 | 210 | 0.28 |
| 132 | III,Amadalavalasa (M) | Turakapeta | Yes | 53 | 223 | 0.34 |
| 133 | III,Amadalavalasa (M) | Kasimvalasa | No | 82 | 246 | 0.75 |
| 134 | III,Amadalavalasa (M) | Chintada (S.C.Colony) | Yes | 62 | 251 | 0.36 |
| 135 | III,Amadalavalasa (M) | Kuddiram (S.C.Colony) | No | 98 | 294 | 0.18 |
| 136 | III,Amadalavalasa (M) | Jaggusastrilipeta | Yes | 82 | 331 | 0.8 |
| 137 | III,Amadalavalasa (M) | Parvateesampeta | Yes | 79 | 336 | 0.33 |
| 138 | III,Amadalavalasa (M) | K.Mannayyapeta | Yes | 78 | 355 | 0.61 |
| 139 | III,Amadalavalasa (M) | Timmapuram (Old) B.C.Colony | No | 119 | 357 | 0.3 |
| 140 | III,Amadalavalasa (M) | Panthulapeta | Yes | 93 | 376 | 0.3 |
| 141 | III,Amadalavalasa (M) | Timmapuram New B.C.Colony | No | 92 | 376 | 0.11 |
| 142 | III,Amadalavalasa (M) | Vambay Colony | No | 127 | 381 | 0.74 |
| 143 | III,Amadalavalasa (M) | Medaraveedhi | Yes | 91 | 388 | 0.28 |
| 144 | III,Amadalavalasa (M) | Panthulapeta Colony | No | 134 | 402 | 0.54 |
| 145 | III,Amadalavalasa (M) | Nandanapuram & Sanapalavanipeta | Yes | 98 | 420 | 0.1 |
| 146 | III,Amadalavalasa (M) | T.Manayyapeta | Yes | 109 | 473 | 0.32 |
| 147 | III,Amadalavalasa (M) | Kottakandrapeta | Yes | 112 | 502 | 0.3 |
| 148 | III,Amadalavalasa (M) | Nandagiripeta | Yes | 121 | 505 | 0.47 |
| 149 | III,Amadalavalasa (M) | Timmapuram | Yes | 146 | 558 | 0.7 |
| 150 | III,Amadalavalasa (M) | Hudco Colony | No | 197 | 591 | 0.64 |
| 151 | III,Amadalavalasa (M) | Puttaveedhi | Yes | 138 | 594 | 0.3 |
| 152 | III,Amadalavalasa (M) | Atchannapeta | Yes | 140 | 599 | 0.97 |
| 153 | III,Amadalavalasa (M) | Kuddiram | Yes | 125 | 606 | 0.6 |
| 154 | III,Amadalavalasa (M) | Akkuvalasa | Yes | 156 | 627 | 0.4 |
| 155 | III,Amadalavalasa (M) | Krishnanagar | Yes | 152 | 683 | 0.3 |
| 156 | III,Amadalavalasa (M) | Venkayyapeta (New) | No | 233 | 699 | 0.4 |

STATEMENT - VII
CIVIC AND OTHER AMENITIES IN SLUMS, 2009

| System of drainage | | | | Number of latrines | | | | | No. of tap points/ public hydrants installed for supply of protected water | Electricity (Number of connections) | | | Class, name and civic status of town | Sl. No. |
|--------------------|--------|----------------------|-----|--------------------|---------------------------------|---------|-----------|----------|--|-------------------------------------|--------|----|--------------------------------------|---------|
| Open | Closed | Both (Open & Closed) | Nil | Private | | | Community | Domestic | | Road lighting (points) | Others | | | |
| 8 | 9 | 10 | 11 | Pit System | Flush/ Pour Flush (Water borne) | Service | Others | 16 | 17 | 18 | 19 | 20 | 2 | 1 |
| OD | | | | 0 | 45 | 0 | 0 | 0 | 1 | 49 | 3 | 0 | III,Amadalavalasa (M) | 131 |
| OD | | | | 0 | 47 | 0 | 0 | 0 | 1 | 49 | 2 | 0 | III,Amadalavalasa (M) | 132 |
| OD | | | | 0 | 75 | 0 | 0 | 0 | 1 | 78 | 3 | 0 | III,Amadalavalasa (M) | 133 |
| OD | | | | 0 | 51 | 0 | 0 | 0 | 1 | 57 | 2 | 0 | III,Amadalavalasa (M) | 134 |
| OD | | | | 0 | 81 | 0 | 0 | 0 | 2 | 95 | 3 | 0 | III,Amadalavalasa (M) | 135 |
| OD | | | | 0 | 69 | 0 | 0 | 0 | 2 | 75 | 3 | 0 | III,Amadalavalasa (M) | 136 |
| OD | | | | 0 | 65 | 0 | 0 | 0 | 2 | 71 | 3 | 0 | III,Amadalavalasa (M) | 137 |
| OD | | | | 0 | 67 | 0 | 0 | 0 | 2 | 71 | 3 | 0 | III,Amadalavalasa (M) | 138 |
| OD | | | | 0 | 101 | 0 | 0 | 0 | 2 | 114 | 4 | 0 | III,Amadalavalasa (M) | 139 |
| OD | | | | 0 | 83 | 0 | 0 | 0 | 2 | 89 | 3 | 0 | III,Amadalavalasa (M) | 140 |
| OD | | | | 0 | 85 | 0 | 0 | 0 | 2 | 87 | 3 | 0 | III,Amadalavalasa (M) | 141 |
| OD | | | | 0 | 119 | 0 | 0 | 0 | 3 | 121 | 4 | 0 | III,Amadalavalasa (M) | 142 |
| OD | | | | 0 | 87 | 0 | 0 | 0 | 2 | 89 | 3 | 0 | III,Amadalavalasa (M) | 143 |
| OD | | | | 0 | 119 | 0 | 0 | 0 | 3 | 127 | 4 | 0 | III,Amadalavalasa (M) | 144 |
| OD | | | | 0 | 83 | 0 | 0 | 0 | 2 | 91 | 3 | 0 | III,Amadalavalasa (M) | 145 |
| OD | | | | 0 | 91 | 0 | 0 | 0 | 2 | 102 | 4 | 0 | III,Amadalavalasa (M) | 146 |
| OD | | | | 0 | 97 | 0 | 0 | 0 | 2 | 102 | 4 | 0 | III,Amadalavalasa (M) | 147 |
| OD | | | | 0 | 102 | 0 | 0 | 0 | 2 | 119 | 4 | 0 | III,Amadalavalasa (M) | 148 |
| OD | | | | 0 | 122 | 0 | 0 | 0 | 3 | 132 | 5 | 0 | III,Amadalavalasa (M) | 149 |
| OD | | | | 0 | 181 | 0 | 0 | 0 | 4 | 189 | 7 | 0 | III,Amadalavalasa (M) | 150 |
| OD | | | | 0 | 119 | 0 | 0 | 0 | 3 | 128 | 5 | 0 | III,Amadalavalasa (M) | 151 |
| OD | | | | 0 | 129 | 0 | 0 | 0 | 3 | 137 | 5 | 0 | III,Amadalavalasa (M) | 152 |
| OD | | | | 0 | 118 | 0 | 0 | 0 | 3 | 121 | 4 | 0 | III,Amadalavalasa (M) | 153 |
| OD | | | | 0 | 139 | 0 | 0 | 0 | 3 | 145 | 5 | 0 | III,Amadalavalasa (M) | 154 |
| OD | | | | 0 | 131 | 0 | 0 | 0 | 3 | 149 | 5 | 0 | III,Amadalavalasa (M) | 155 |
| OD | | | | 0 | 212 | 0 | 0 | 0 | 5 | 221 | 8 | 0 | III,Amadalavalasa (M) | 156 |

STATEMENT - VII
CIVIC AND OTHER AMENITIES IN SLUMS, 2009

| Sl. No. | Class, name and civic status of town | Name of the slum | Is it notified | No. of households (approx) | Population of the Slum (approx) | Paved roads (in kms) |
|---------|--------------------------------------|-----------------------|----------------|----------------------------|---------------------------------|----------------------|
| 1 | 2 | 3 | 4 | 5 | 6 | 7 |
| 157 | III,Amadalavalasa (M) | Chintada (B.C.Colony) | Yes | 158 | 732 | 0.53 |
| 158 | III,Amadalavalasa (M) | Sottavanipeta | Yes | 173 | 739 | 0.6 |
| 159 | III,Amadalavalasa (M) | Vasavanipeta | Yes | 192 | 765 | 0.5 |
| 160 | III,Amadalavalasa (M) | Pathnavari Street | Yes | 205 | 857 | 0.5 |
| 161 | III,Amadalavalasa (M) | Gandhi Nagar | Yes | 182 | 917 | 0.4 |
| 162 | III,Amadalavalasa (M) | Kasimvalasapeta | Yes | 241 | 1080 | 0.85 |
| 163 | III,Amadalavalasa (M) | Venkayyapeta | Yes | 329 | 1217 | 1 |
| 164 | III,Amadalavalasa (M) | Patha Amadalavalasa | Yes | 309 | 1359 | 0.8 |
| 165 | III,Amadalavalasa (M) | Krishnapuram | No | 456 | 1368 | 0.14 |
| 166 | III,Amadalavalasa (M) | Laxmidevipeta | Yes | 309 | 1539 | 0.4 |
| 167 | III,Amadalavalasa (M) | Vengalarao Colony | Yes | 335 | 1595 | 1.52 |
| 168 | III,Amadalavalasa (M) | Godalavanipeta | Yes | 386 | 1687 | 1.29 |
| 169 | III,Amadalavalasa (M) | I.J.Naidu Colony | Yes | 415 | 1961 | 2.1 |

STATEMENT - VII
CIVIC AND OTHER AMENITIES IN SLUMS, 2009

| System of drainage | | | | Number of latrines | | | | | No. of tap points/ public hydrants installed for supply of protected water | Electricity (Number of connections) | | | Class, name and civic status of town | Sl. No. |
|--------------------|--------|----------------------|-----|--------------------|---------------------------------|---------|-----------|----------|--|-------------------------------------|--------|----|--------------------------------------|---------|
| Open | Closed | Both (Open & Closed) | Nil | Private | | | Community | Domestic | | Road lighting (points) | Others | | | |
| 8 | 9 | 10 | 11 | Pit System | Flush/ Pour Flush (Water borne) | Service | Others | 16 | 17 | 18 | 19 | 20 | 2 | 1 |
| OD | | | | 0 | 139 | 0 | 0 | 0 | 3 | 145 | 5 | 0 | III,Amadalavalasa (M) | 157 |
| OD | | | | 0 | 165 | 0 | 0 | 0 | 3 | 169 | 6 | 0 | III,Amadalavalasa (M) | 158 |
| OD | | | | 0 | 182 | 0 | 0 | 0 | 4 | 189 | 6 | 0 | III,Amadalavalasa (M) | 159 |
| OD | | | | 0 | 192 | 0 | 0 | 0 | 4 | 197 | 7 | 0 | III,Amadalavalasa (M) | 160 |
| OD | | | | 0 | 162 | 0 | 0 | 0 | 4 | 175 | 6 | 0 | III,Amadalavalasa (M) | 161 |
| OD | | | | 0 | 231 | 0 | 0 | 0 | 5 | 239 | 8 | 0 | III,Amadalavalasa (M) | 162 |
| OD | | | | 0 | 297 | 0 | 0 | 0 | 7 | 309 | 11 | 0 | III,Amadalavalasa (M) | 163 |
| OD | | | | 0 | 291 | 0 | 0 | 0 | 6 | 301 | 10 | 0 | III,Amadalavalasa (M) | 164 |
| OD | | | | 0 | 435 | 0 | 0 | 0 | 9 | 447 | 15 | 0 | III,Amadalavalasa (M) | 165 |
| OD | | | | 0 | 285 | 0 | 0 | 0 | 6 | 297 | 10 | 0 | III,Amadalavalasa (M) | 166 |
| OD | | | | 0 | 309 | 0 | 0 | 0 | 7 | 327 | 11 | 0 | III,Amadalavalasa (M) | 167 |
| OD | | | | 0 | 372 | 0 | 0 | 0 | 8 | 375 | 13 | 0 | III,Amadalavalasa (M) | 168 |
| OD | | | | 0 | 395 | 0 | 0 | 0 | 8 | 403 | 14 | 0 | III,Amadalavalasa (M) | 169 |

APPENDIX TO TOWN DIRECTORY
TOWNS SHOWING THEIR OUTGROWTHS WITH POPULATION

| S.No. | Name of the town with Location code | Population of Core town | Name of Outgrowth | Population of Outgrowth |
|-------|--|----------------------------|--------------------------------|----------------------------|
| 1 | 2 | 3 | 4 | 5 |
| 1 | Srikakulam (802942) | 1,25,939 | Patrunivalasa (Part) | 642 |
| | | | Arasavilli (R) | 4,096 |
| | | | Patha Srikakulam (R) (Part) | 4,690 |
| | | | Kusalapuram (Part) | 2,105 |
| | | | Thotapalem (Part) | 472 |



**Directorate of Census Operations,
Andhra Pradesh & Telangana
1st Floor, Kendriya Sadan, Sultan Bazar,
Ministry of Home Affairs,
Hyderabad - 500 095**

**Email: dco-and.rgi@censusindia.gov.in
Website: <http://www.censusindia.gov.in>**

