



**CENSUS OF INDIA 2011**

# **JAMMU & KASHMIR**

**SERIES - 02**

**PART XII-A**

## **DISTRICT CENSUS HANDBOOK**

### **ANANTNAG**

**VILLAGE AND TOWN DIRECTORY**



**Directorate of Census Operations  
Jammu & Kashmir**



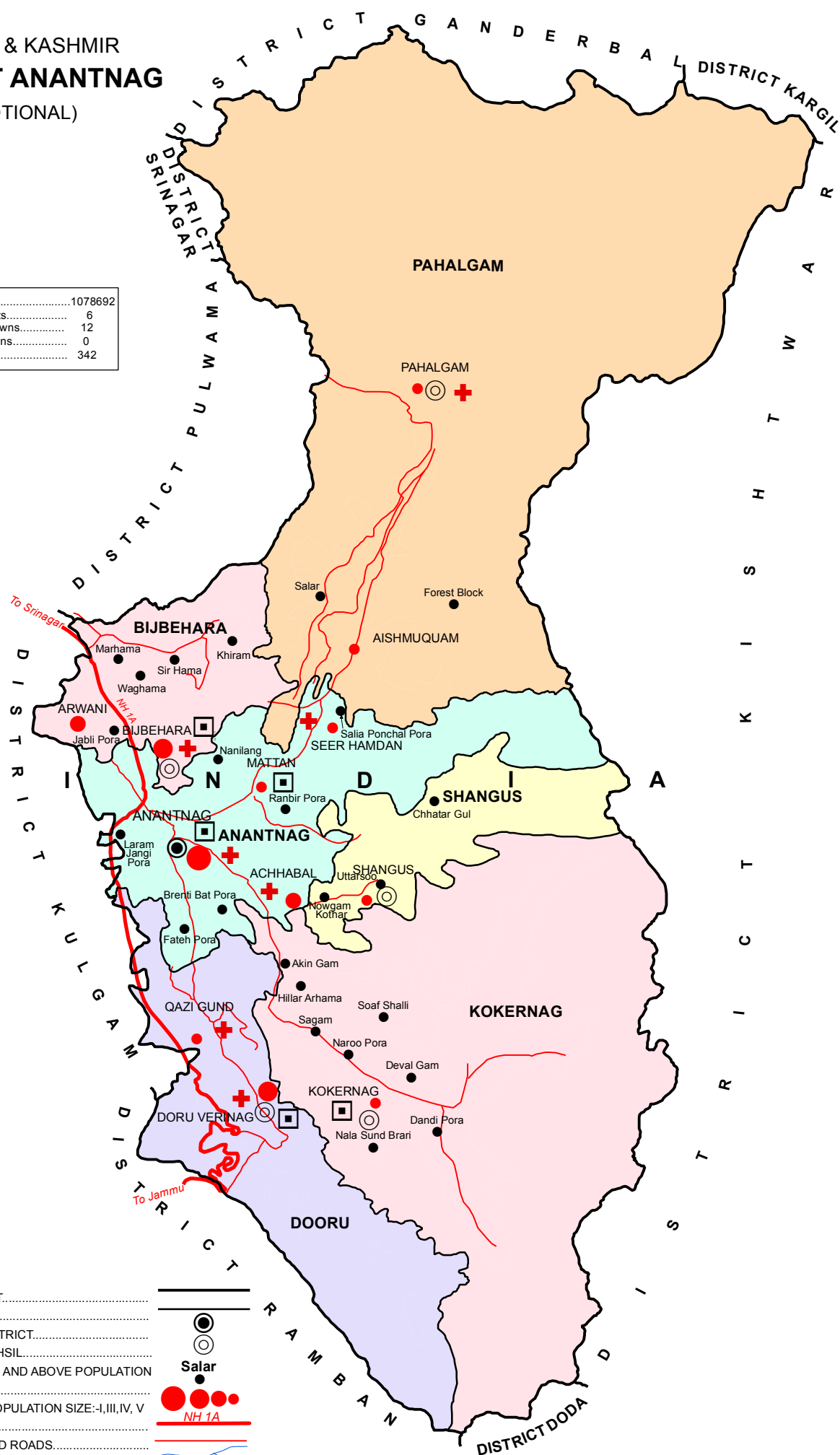
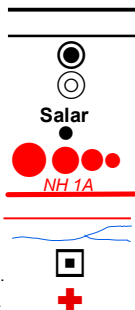
# JAMMU & KASHMIR

## DISTRICT ANANTNAG

(NOTIONAL)

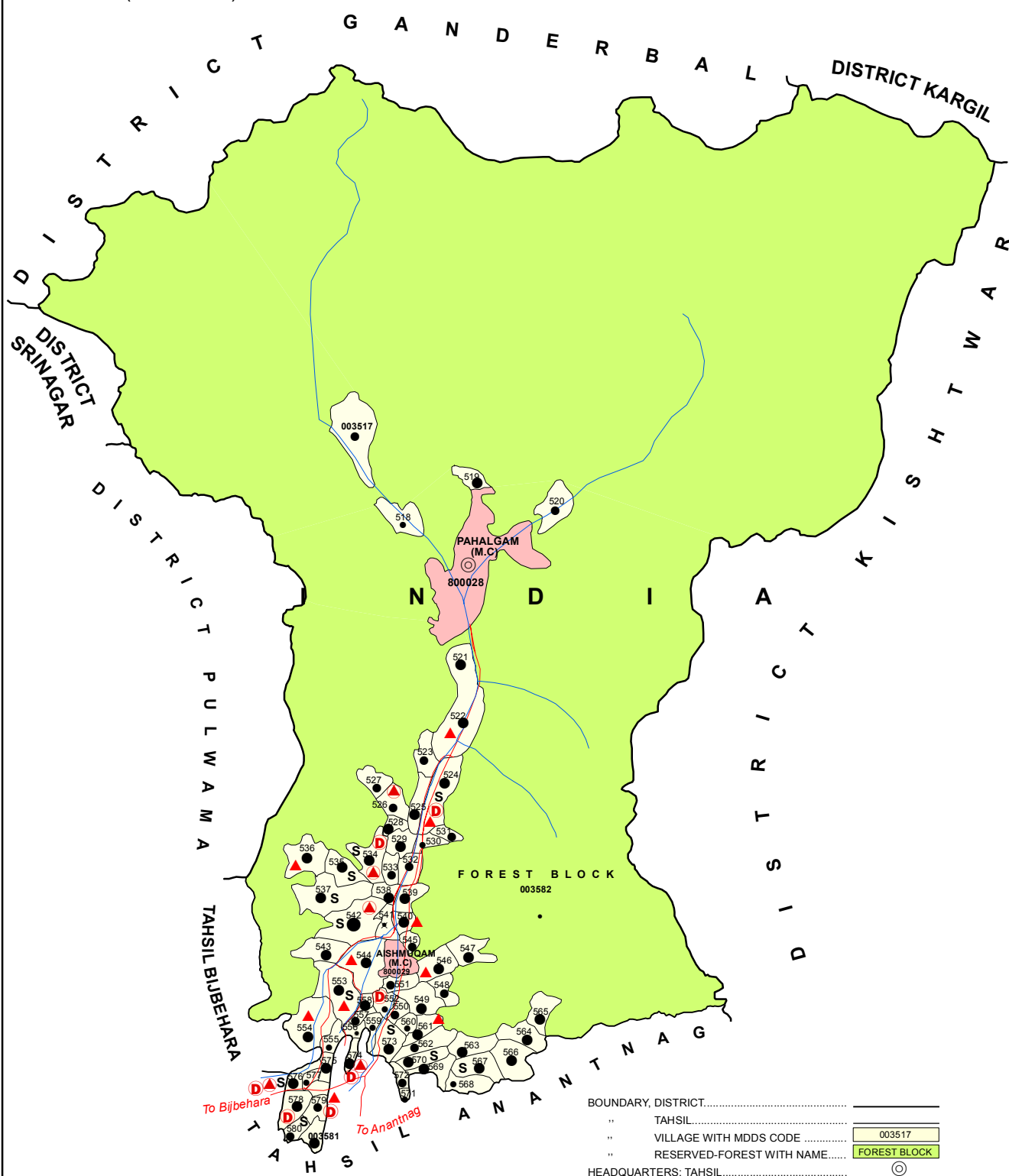
Population.....	1078692
No. of Sub-Districts.....	6
No of Statutory Towns.....	12
No of Census Towns.....	0
No of Villages.....	342

BOUNDARY, DISTRICT.....  
 " TAHSIL.....  
 HEADQUARTERS, DISTRICT.....  
 " TAHSIL.....  
 VILLAGE HAVING 5000 AND ABOVE POPULATION WITH NAME.....  
 URBAN AREA WITH POPULATION SIZE:-I,III,IV, V  
 NATIONAL HIGHWAY.....  
 IMPORTANT METALLED ROADS.....  
 RIVER AND STREAM.....  
 DEGREE COLLEGE.....  
 HOSPITAL.....



Note:- District Headquarters of Anantnag is also tahsil headquarters of Anantnag tahsil.

JAMMU & KASHMIR  
**TAHSIL PAHALGAM**  
 DISTRICT ANANTNAG  
 (NOTIONAL)

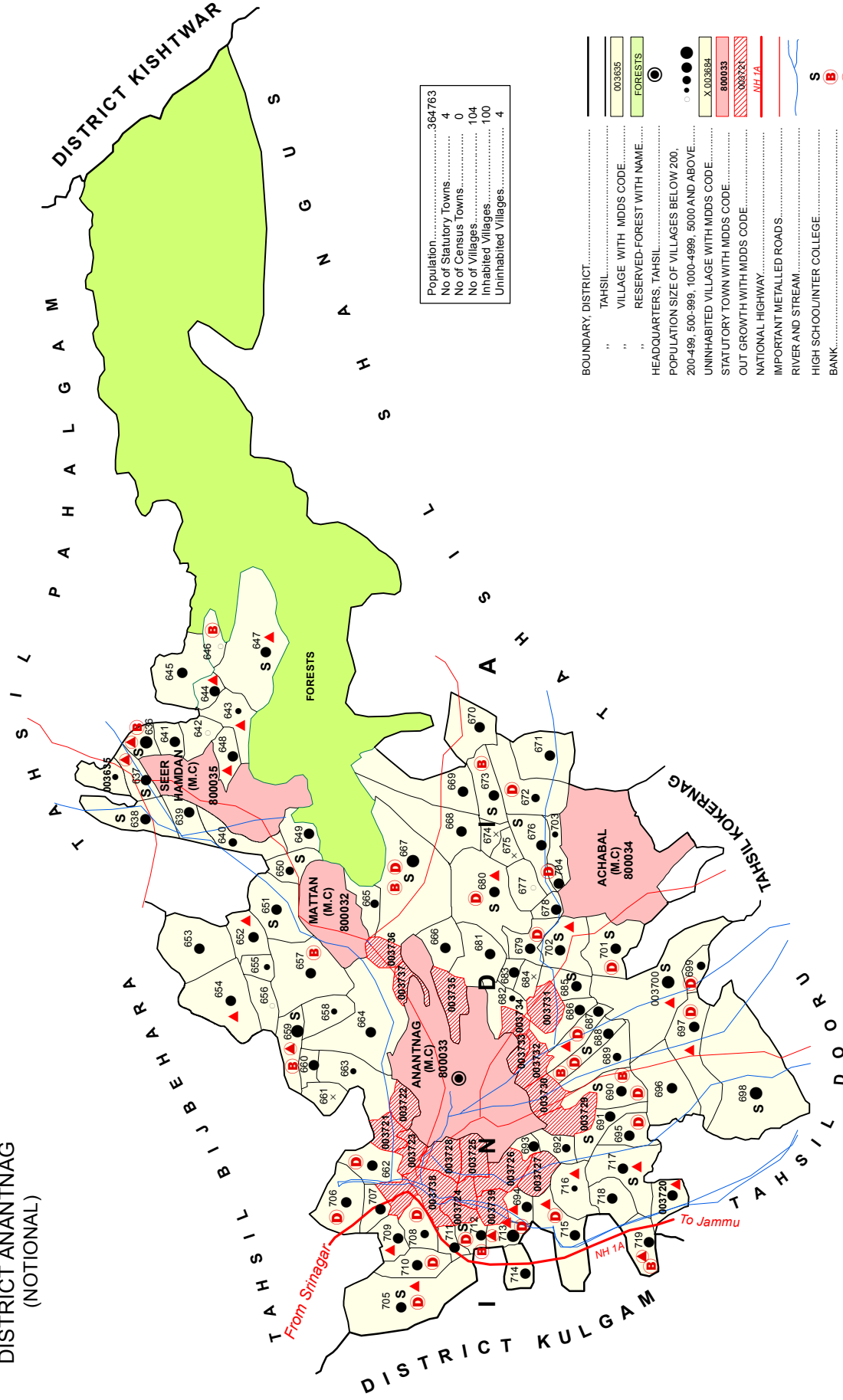


Population.....	119884
No of Statutory Towns.....	2
No of Census Towns.....	0
No of Villages.....	66
Inhabited Villages.....	65
Uninhabited Villages.....	1

HIGH SCHOOL/INTER COLLEGE.....	S
BANK.....	B
DISPENSARY.....	D
PRIMARY HEALTH CENTRE.....	▲
OTHER MEDICAL FACILITIES.....	▲

BOUNDARY, DISTRICT.....	.....
" TAHSIL.....	.....
" VILLAGE WITH MDDS CODE.....	003517
" RESERVED-FOREST WITH NAME.....	FOREST BLOCK
HEADQUARTERS: TAHSIL.....	◎
POPULATION SIZE OF VILLAGES: BELOW 200,	○ ● ● ● ●
200-499, 500-999, 1000-4999, 5000 AND ABOVE.....	X 272308
UNINHABITED VILLAGE WITH MDDS CODE.....	800028
STATUTORY TOWN WITH MDDS CODE.....	800028
IMPORTANT METALLED ROADS.....	.....
RIVER AND STREAM.....	.....

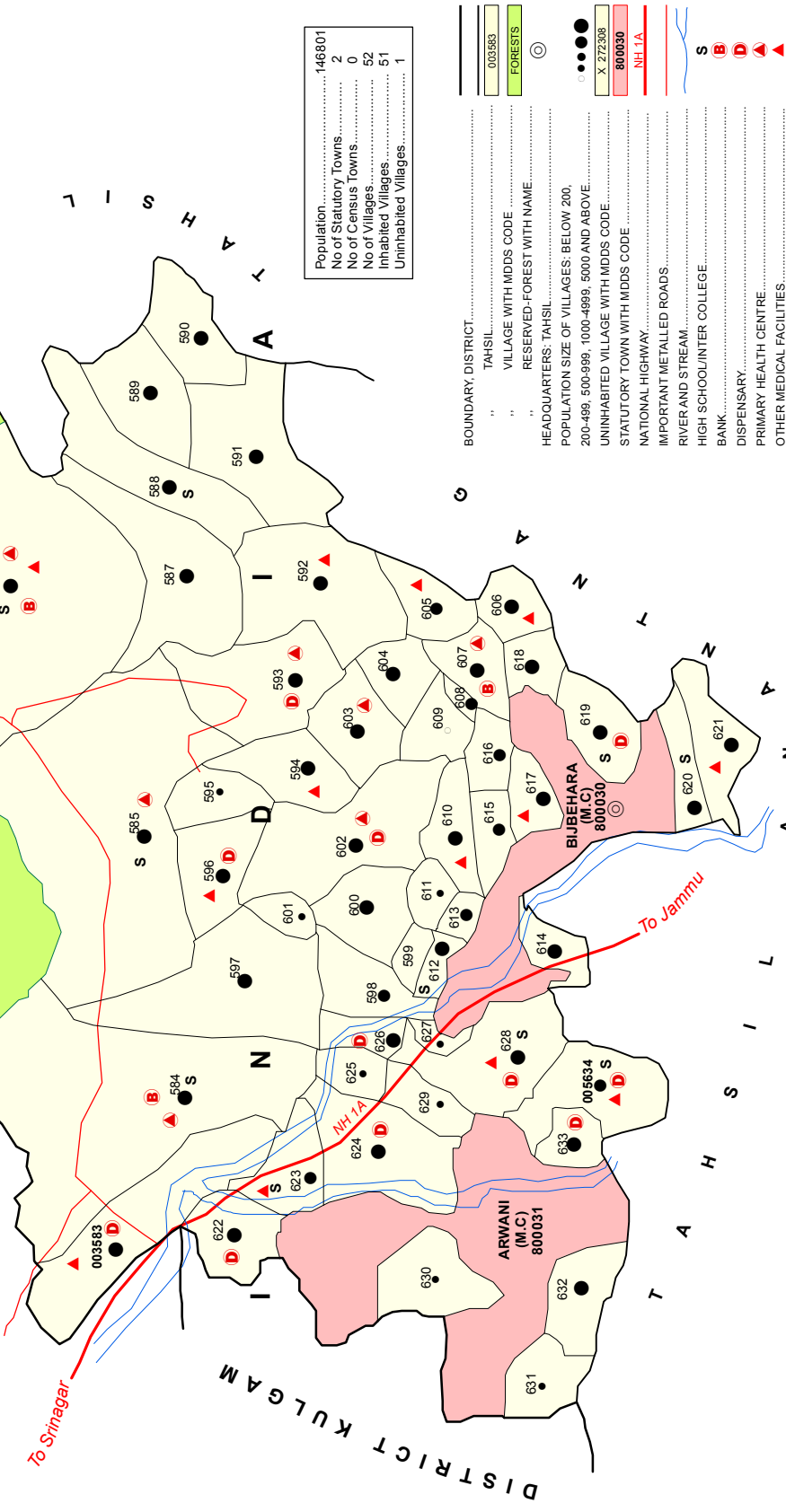
JAMMU & KASHMIR  
**TAHSIL ANANTNAG**  
 DISTRICT ANANTNAG  
 (NOTIONAL)



Note:- District Headquarters of Anantnag is also  
 tahsil headquarters of Anantnag tahsil.

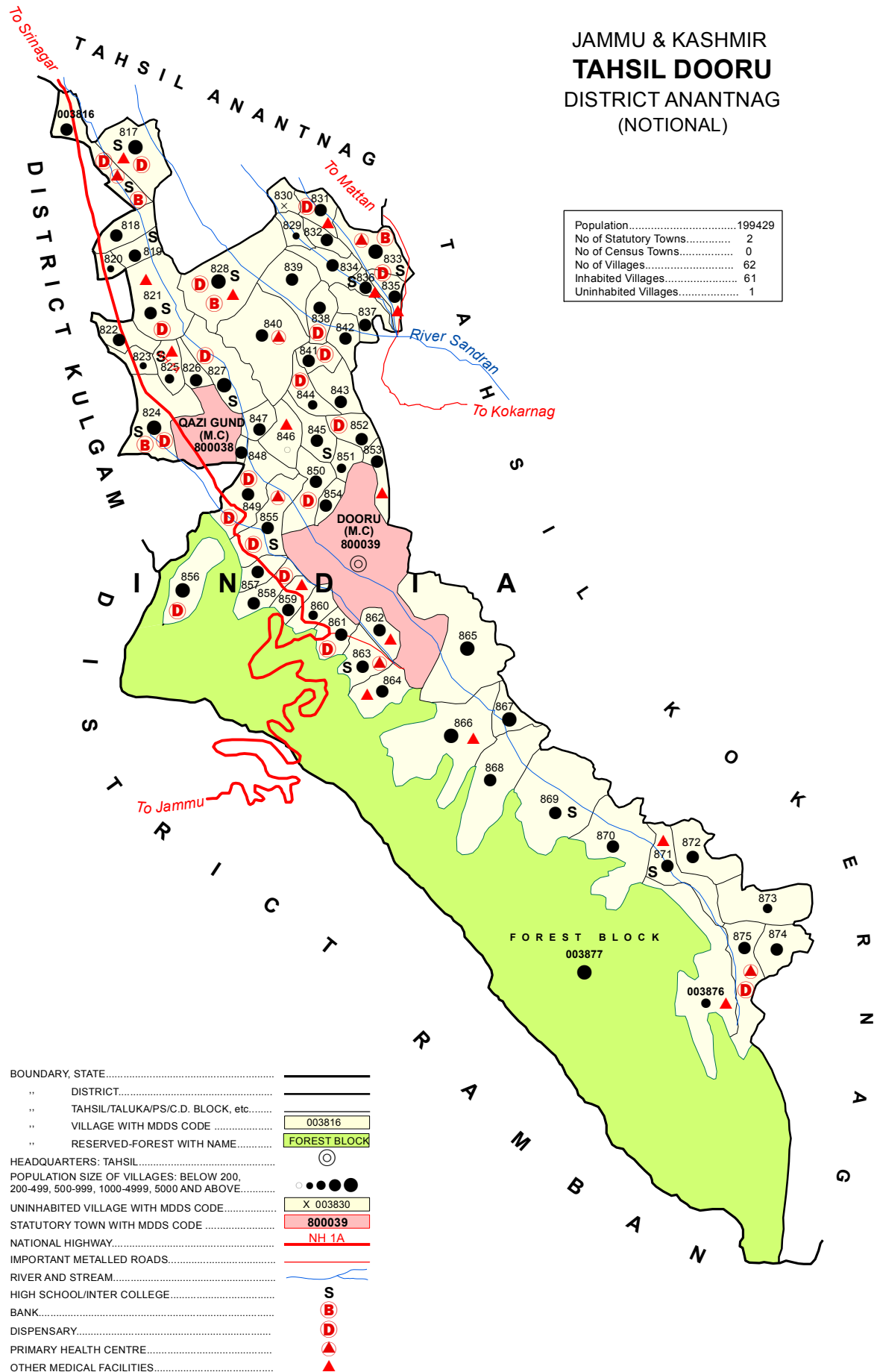
JAMMU & KASHMIR  
**TAHSIL BIJBEHARA**  
DISTRICT ANANTNAG  
(NOTIONAL)

D I S T R I C T A N A N T N A G  
W A G L A M A

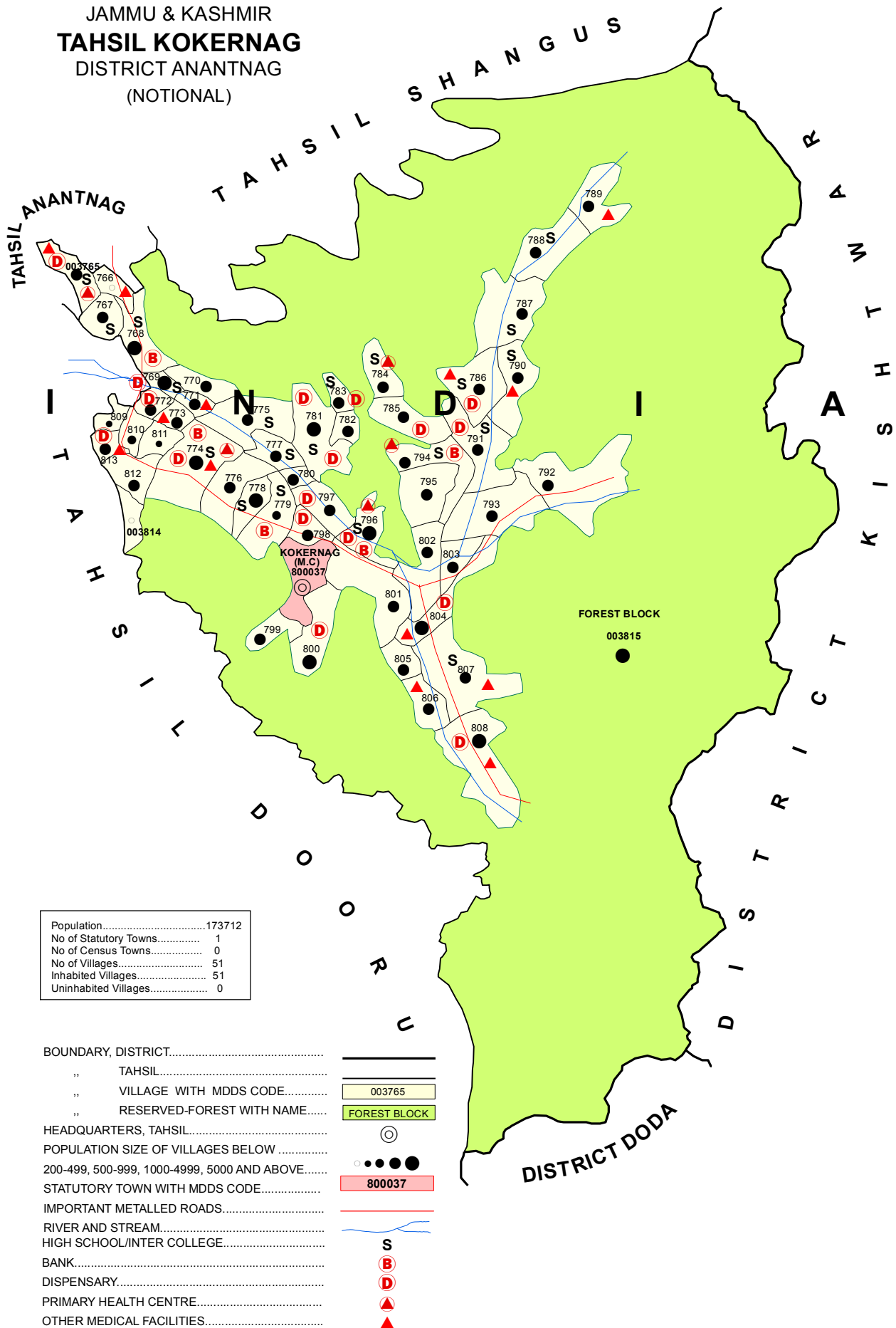


JAMMU & KASHMIR  
**TAHSIL DOORU**  
 DISTRICT ANANTNAG  
 (NOTIONAL)

Population.....	199429
No of Statutory Towns.....	2
No of Census Towns.....	0
No of Villages.....	62
Inhabited Villages.....	61
Uninhabited Villages.....	1

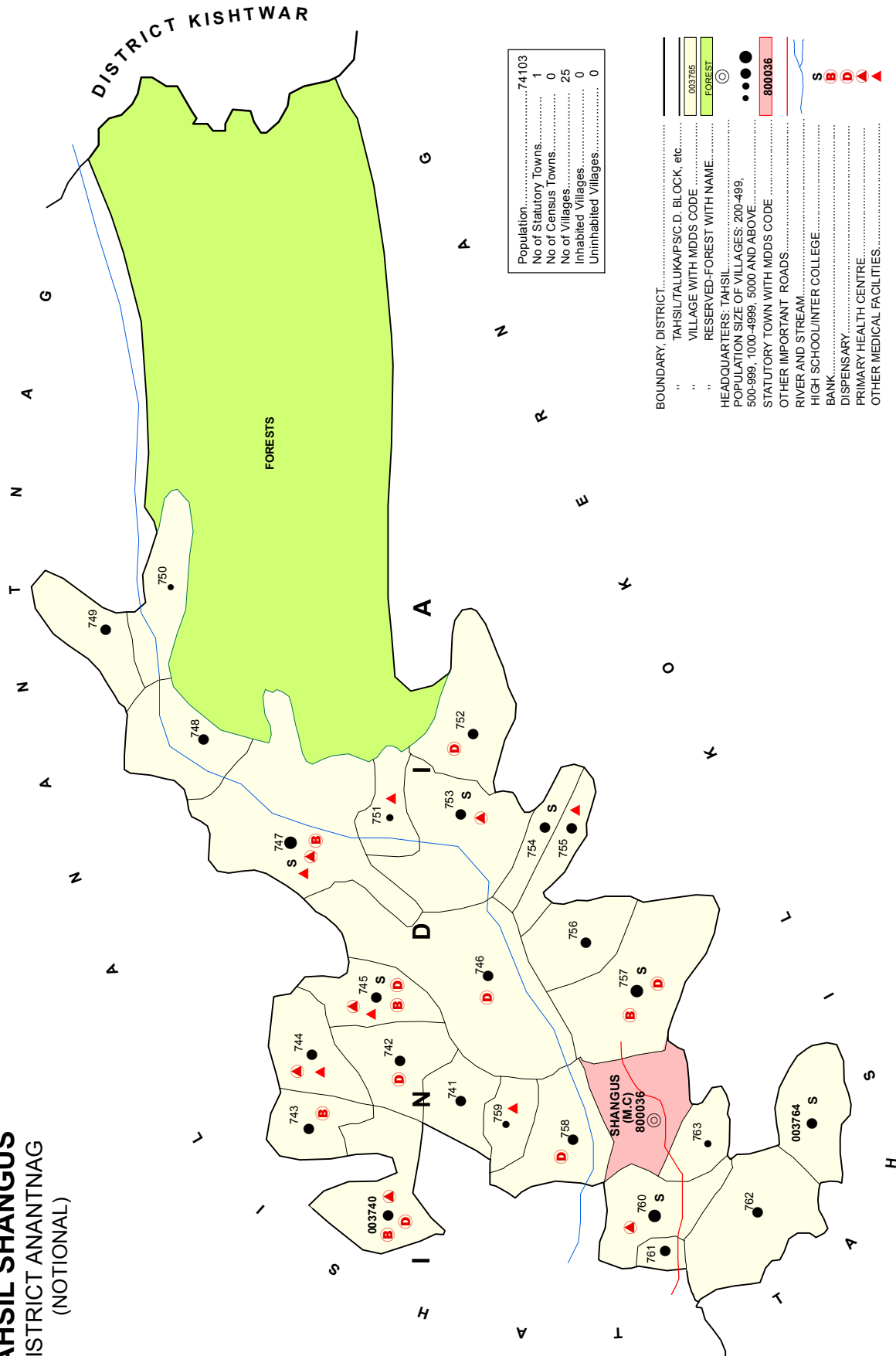


JAMMU & KASHMIR  
**TAHSIL KOKERNAG**  
DISTRICT ANANTNAG  
(NOTIONAL)





JAMMU & KASHMIR  
**TAHSIL SHANGUS**  
 DISTRICT ANANTNAG  
 (NOTIONAL)





# **CENSUS OF INDIA 2011**

**SERIES - 2**

**JAMMU & KASHMIR**

## **DISTRICT CENSUS HANDBOOK**

**ANANTNAG**

**VILLAGE AND TOWN DIRECTORY**



**Directorate of Census Operations  
Jammu & Kashmir**

# MOTIF



**Amarnath Cave**



**Pahalgam Liddar River**

Pahalgam is a town and a notified area committee in Anantnag district of the Indian State of Jammu & Kashmir. It is popular tourist destination, and every year, many tourists visit Pahalgam. This world famous hill station is 45 kms. From the District Headquarters at Anantnag and located on the banks of Lidder River at an altitude of 7200 ft. from sea level. Pahalgam is a tahsil of Anantnag district and tahsil headquarters are located in the main town of Pahalgam. It was once a tourist attraction and a favourite place for shooting of Bollywood films, and is still a health resort. Besides tourist huts, several hotels in private sector have come up here and these hotels provide modern facilities to their guests. A number of treks in this region also begin from Pahalgam, as the 35 km trail reverses through pinewoods to the spectacular Kolahai Glacier. Pahalgam is also associated with the annual Amarnath Yatra. Chandanwari (2,895 m), 16 km from Pahalgam, is the starting point of the yatra that takes place every year in the month of Sawan (July to August). The road from Pahalgam to Chandanwari is on fairly flat terrain and can be undertaken by car. From Chandanwari onwards the track becomes much steeper, and is accessible on foot or by pony. About 11 km from Chandanwari is the main lake of Sheshnag (3,574 m), after which, 13 km away is the last stop, Panchtarni. The Amarnath cave is 6 km from there. During the month of Sawan, an ice stalagmite forms a natural Shivling in the Amarnath cave.

# Contents

	Page No.
<b>Foreword</b>	<b>1</b>
<b>Preface</b>	<b>3</b>
<b>Acknowledgements</b>	<b>4</b>
<b>History and Scope of the District Census Handbook</b>	<b>6</b>
<b>Brief History of the District</b>	<b>7</b>
Analytical Note	8 - 119
(i) Physical Features	9
(a) Location and size, (b) physiography, (c) Drainage, (d) Climate	9 - 26
(ii) Census Concepts	27 - 33
(iii) Non-Census concepts	34 - 46
(iv) 2011 Census findings	47
(a) Distribution of population in rural-urban areas,	47
(b) size class and status of towns, Population Growth, Density and Sex Ratio, Work participation rate, Literacy, Religion, Availability of University education in the District,	48 - 49
(c) Mother Tongue, Scheduled Caste and Scheduled Tribes of earlier Censuses.	50 - 51
(v) Brief analysis of PCA data based on inset tables 1 to 35.	52 - 81
(vi) Brief analysis of the Village Directory and Town Directory data based on inset tables 36 to 45.	82 - 93
(vii) Major social and cultural events, natural and administrative developments and significant activities during the decade.	94 - 101
(viii) Brief description of places of religious, historical or archaeological importance in villages and places of tourist interest in the towns of the district.	102 - 113
(ix) Major characteristics of the district, contribution of the district in the form of any historical figure associated with the district	114 - 117
(x) Scope of village and Town Directory - column heading wise explanation and coverage of data.	118 - 119
<b>Village and Town Directory</b>	<b>120 - 244</b>
Notes explaining the abbreviations used in the Village Directory	121
Section I - Village Directory	122 - 126
(a)	
(i) List of Villages Merged in Towns and Outgrowths at Census 2011	127
(ii) List of Villages as Outgrowths in Census 2011	127
(b) C.D. Block Dachnipora	128
(ii) Alphabetical list of Villages along with location code 2001 and 2011.	129 - 130
(iii) Village Directory in prescribed format.	131 - 148
(c) C.D. Block Kavnipora	149
(ii) Alphabetical list of Villages along with location code 2001 and 2011.	150 - 151
(iii) Village Directory in prescribed format.	152 - 169
(d) C.D. Block Achabal	170
(ii) Alphabetical list of Villages along with location code 2001 and 2011.	171 - 172
(iii) Village Directory in prescribed format.	173 - 184
(e) C.D. Block Shangus	185
(ii) Alphabetical list of Villages along with location code 2001 and 2011.	186
(iii) Village Directory in prescribed format.	187 - 192

(f) C.D. Block Breng	193
(ii) Alphabetical list of Villages along with location code 2001 and 2011.	194 - 195
(iii) Village Directory in prescribed format.	196 - 207
(g) C.D. Block Qazigund	208
(ii) Alphabetical list of Villages along with location code 2001 and 2011.	209 - 210
(iii) Village Directory in prescribed format.	211 - 222
(h) C.D. Block Shahabad	223
(ii) Alphabetical list of Villages along with location code 2001 and 2011.	224
(iii) Village Directory in prescribed format.	225 - 236
(i) C.D. Block Quimoh	237
(ii) Alphabetical list of Villages along with location code 2001 and 2011.	238
(iii) Village Directory in prescribed format.	239 - 244

(d) Appendices to Village Directory	245 - 274
Appendix - I : Summary showing total number villages having Educational, Medical and other amenities in villages - C.D. Block level.	246 - 248
Appendix - I A : Villages by number of Primary Schools.	249
Appendix - I B : Villages with different sources of drinking water facilities available.	249
Appendix - I C : Villages with different sources of drinking water facilities available.	250
Appendix - II : Villages with 5,000 and above population which do not have one or more amenities available.	251
Appendix - III : Land utilization data in respect of Census Towns.	252
Appendix - IV : C.D. Block wise list of inhabited villages where no amenity other than drinking water facility is available.	252
Appendix - V : Summary showing number of Villages not having Scheduled Caste population.	253
Appendix - VI : Summary showing number of Villages not having Scheduled Tribe Population.	253
Appendix - VII A : List of villages according to the proportion of the Scheduled Castes to the total population by ranges.	254 - 264
Appendix - VII B : List of villages according to the proportion of the Scheduled Tribes to the total population by ranges.	265 - 274
Appendix - VIII : Number of villages under each Gram Panchayat (C.D. block wise)	274

<b>Notes explaining the abbreviations used in the Town Directory</b>	<b>275 - 289</b>
--	------------------

## **Section II - Town Directory**

(a) Statement - I      Status and Growth History	280 - 281
(b) Statement - II      Physical Aspects and Location of Towns, 2009	282
(c) Statement - III      Civic and other amenities, 2009	283
(d) Statement - IV      Medical Facilities, 2009	284
(e) Statement - V      Educational, Recreational and Cultural facilities, 2009	285 - 286
(f) Statement - VI      Industry and Banking, 2009	287
(g) Statement - VII      Civic and other amenities in slums, 2009	287 - 288
(h) Appendix to Town Directory - Towns showing their outgrowth with population.	289

## FOREWORD

The District Census Handbook (DCHB) is an important publication of the Census Organization since 1951. It contains both Census and non-Census data of urban and rural areas for each District. The Census data provide information on demographic and socio-economic characteristics of population at the lowest administrative unit i.e. of each Village and Town and ward of the District. The Primary Census Abstract (PCA) part of this publication contains Census data including data on household amenities collected during 1<sup>st</sup> phase of the Census i.e. House Listing and Housing Census. The non-Census data presented in the DCHB is in the form of Village Directory and Town Directory contain information on various infrastructure facilities available in the village and town viz.; education, medical, drinking water, communication and transport, post and telegraph, electricity, banking, and other miscellaneous facilities. Later on, the Telegraph Services were closed by the Government of India on 15<sup>th</sup> July, 2013. The data of DCHB are of considerable importance in the context of planning and development at the grass-root level.

2. In the 1961 Census, DCHB provided a descriptive account of the District, administrative statistics, Census tables and Village and Town Directory including Primary Census Abstract. This pattern was changed in 1971 Census and the DCHB was published in three parts: Part-A related to Village and Town Directory, Part-B to Village and Town PCA and Part-C comprised analytical report, administrative statistics, District Census tables and certain analytical tables based on PCA and amenity data in respect of Villages. The 1981 Census DCHB was published in two parts: Part-A contained Village and Town Directory and Part-B the PCA of Village and Town including the SCs and STs PCA up to Tahsil/Town levels. New features along with restructuring of the formats of Village and Town Directory were added. In Village Directory, all amenities except electricity were brought together and if any amenity was not available in the referent Village, the distance in broad ranges from the nearest place having such an amenity, was given.

3. The pattern of 1981 Census was followed by and large for the DCHB of 1991 Census except the format of PCA. It was restructured. Nine-fold industrial classification of main workers was given against the four-fold industrial classification presented in the 1981 Census. In addition, sex wise population in 0-6 age group was included in the PCA for the first time with a view to enable the data users to compile more realistic literacy rate as all children below 7 years of age had been treated as illiterate at the time of 1991 Census. One of the important innovations in the 1991 Census was the Community Development Block (CD Block) level presentation of Village Directory and PCA data instead of the traditional Tahsil/Taluk/PS level presentation.

4. As regards DCHB of 2001 Census, the scope of Village Directory was improved by including some other amenities like banking, recreational and cultural facilities, newspapers & magazines and 'most important commodity' manufactured in a Village in addition to prescribed facilities of earlier Censuses. In Town Directory, the statement on Slums was modified and its coverage was enlarged by including details on all slums instead of 'notified slums'.

5. The scope and coverage of Village Directory of 2011 DCHB has been widened by including a number of new amenities in addition to those of 2001. These newly added amenities are: Pre-Primary School, Engineering College, Medical College, Management Institute, Polytechnic, Non-formal Training Centre,

Special School for Disabled, Community Health Centre, Veterinary Hospital, Mobile Health Clinic, Medical Practitioner with MBBS Degree, Medical Practitioner with no degree, Traditional Practitioner and faith Healer, Medicine Shop, Community Toilet, Rural Sanitary Mart or Sanitary Hardware Outlet in the Village, Community Bio- gas, Sub Post Office, Village Pin Code, Public Call Office, Mobile Phone Coverage, Internet Cafes/ Common Service Centre, Private Courier Facility, Auto/Modified Autos, Taxis and Vans, Tractors, Cycle-pulled Rickshaws, Carts driven by Animals, Village connected to National Highway, State Highway, Major District Road, and Other District Road, Availability of Water Bounded Macadam Roads in Village, ATM, Self-Help Group, Public Distribution System (PDS) Shop, Mandis/Regular Market, Weekly Haat, Agricultural Marketing Society, Nutritional Centers (ICDS), Anganwadi Centre, ASHA (Accredited Social Health Activist), Sports Field, Public Library, Public Reading Room, Assembly Polling station, Birth & Death Registration Office. In the Town Directory, seven Statements containing the details and the data of each Town have been presented viz.; (i) Status and Growth History of Towns, (ii) Physical Aspects and Location of Towns, (iii) Civic and other Amenities, (iv) Medical Facilities, (v) Educational, Recreational & Cultural Facilities, (vi) Industry & Banking, and (vii) Civic & other amenities in Slums respectively. CD Block wise data of Village Directory and Village PCA have been presented in DCHB of 2011 Census as presented in earlier Census.

6. The data of DCHB 2011 Census have been presented in two parts, Part-A contains Village and Town Directory and Part-B contains Village and Town wise Primary Census Abstract. Both the Parts have been published in separate volumes in 2011 Census.

7. The Village and Town level amenities data have been collected, compiled and computerized under the supervision of Sh. R. K. Bhagat, IAS, Director of Census Operation, Srinagar. The task of Planning, Designing and Co-ordination of this publication was carried out by Dr. Pratibha Kumari, Assistant Registrar General (SS) under the guidance & supervision of Dr. R.C. Sethi, Ex-Addl. RGI and Shri Deepak Rastogi, present Addl. RGI, Shri A.P. Singh, Deputy Registrar General (Map) provided the technical guidance in the preparation of maps. Shri A.K. Arora, Joint Director of Data Processing Division under the overall supervision of Shri M.S. Thapa, Addl. Director (EDP) provided full cooperation in preparation of record structure for digitization and validity checking of Village and Town Directory data and the programme for the generation of Village Directory and Town Directory including various analytical inset tables as well as Primary Census Abstract (PCA). The work of preparation of DCHB, 2011 Census has been monitored in the Social Studies Division. I am thankful to all of them and others who have contributed to bring out this publication in time.

(C. Chandramouli)  
Registrar General &  
Census Commissioner, India

New Delhi

Dated: 16-06-2014



## **PREFACE**

The preparedness of District Census handbook (DCHB) is an outcome of State and Centre coordination after compilation of Village and town level data at the CD block level and town level. The publication of District Census Hand Book (DCHB) is in practice since 1951. However, in Jammu & Kashmir state as no Census conducted during 1951 & 1991 due to the conditions prevailing then.

The District Census Handbook has two segments - Part A and Part B. Part A deals with the village & town directory data and Part B primarily deals with Primary Census Abstract of each village and town of the District. Since 2001, the District Census Handbooks are available in electronic format. Part B of 2011 published in 2015.

Manuscript of this book has been prepared with wholehearted cooperation from staff of this office. I am grateful to all of them especially the Jr./Sr. Consultants for their valuable contribution in the accomplishment of this task.

I am deeply grateful to Dr. C. Chandramouli, IAS the Registrar General and Census Commissioner, India, New Delhi for the valuable guidance and advice at every step till the finalization of this handbook. Collection, compilation of data, and drafting of DCHB Part A has been initiated by the Jr./Sr. Consultants under the able guidance of Sh. Ashutosh Kumar, Statistical Investigator Grade I.

All the corrections suggested by DP Division, New Delhi have been incorporated and tables/annexures made as per corrected final data of 2011 Census. My gratitude to all those who worked on completing the project.

**Pardeep Kumar**  
**Assistant Director**

**Srinagar,**  
**July, 2016**

## ACKNOWLEDGEMENTS

### OVER ALL SUPERVISION AND GUIDANCE

Shri Surender Kumar	Joint Director & Controlling Officer
---------------------	--------------------------------------

### EDITING AND SUPERVISION

Shri Bhawani Singh Meena	Assistant Director
Shri Puneet Mehrotra	Assistant Director
Shri Pradeep Kumar Negi	Assistant Director
Shri K. Gnanaprakasam	Assistant Director

### DIGITIZATION/COMPILATION OF DATA

Ms Iqra Yousuf	Junior Consultant
Ms Mehru Rafiq	Junior Consultant
Ms Taiba Shaheen	Junior Consultant
Ms Sheikh Ather Un Nabi	Junior Consultant

### DRAFTING OF ANALYTICAL NOTE

Ms Iqra Yousuf	Junior Consultant
----------------	-------------------

### SCRUTINY OF DATA

Shri Ashutosh Kumar	Statistical Investigator Gr I
---------------------	-------------------------------

### PREPARATION OF CRC

Shri Brij Mohan K. Shorey	Statistical Investigator Gr I
Shri Vijay Kumar	Statistical Investigator Gr I
Shri M. R. Jan	Senior Compiler
Shri Gurdayal Chand	Senior Compiler

### ORGI – MAP DIVISION

Shri Manoj Kumar	Deputy Registrar General
Shri J. P. Purohit	Map Officer
Shri H. K. Ram	Research Officer (Map)
Ms. Inderjit Kaur	Map Analyst

## **ORGI - DATA PROCESING DIVISION**

Shri Jaspal Singh Lamba	Deputy Director (EDP)
Ms. Usha	Assistant Director (EDP)
Shri Anurag Gupta	DPA Grade 'A'
Shri Mukesh Kumar Mahawar	DPA Grade 'A'
Ms. Shagufta Nasreen Bhat	DPA Grade 'A'
Ms. Kiran Bala Saxena	Senior Supervisor

## **HISTORY AND SCOPE OF DISTRICT CENSUS HANDBOOK**

The District Census Handbooks, sometimes called mini district gazetteers, were published for the first time in 1951 as a part of the Census publication programme almost in all the states of India except Jammu and Kashmir. The reasons being tribal invasion of 1947-48 no census could be conducted in 1951.

The publication of District Census Handbook series fulfilled a long felt immense need of the district officials as also of data users. The Handbook provided not only the data in the form of Primary Census Abstract but also included a sufficient account of the district and its various aspects. It also provided a vast magnitude of census and non-census data at the grass root level. The data on communication, educational facilities, medical & health amenities, and availability of drinking water, electricity and other basic civic amenities available in each village and town of the district is also incorporated in it. Consequently, the Handbook has been found to be of immense utility to all the departments of the State government for planning and development at all grass-root levels. With the introduction of single line administration at the district level, the utility and importance of these publications for constant use and reference by the district level officers associated with the development of district has increased enormously.

In Jammu and Kashmir, Census of India, 1991 was yet another decennial exercise, which could not be conducted due to disturbance and turmoil in the state. Thus, District Census Handbook, 1991 was also a casualty. This created a vacuum in data collection and their publication, which adversely affected district level planning and development. The planners and other data users were handicapped and were constrained to depend on 1981 District Census Handbooks. The present Handbook will meet the requirement of minimum needs programme set forth by the Planning Commission. The publication has latest available data on amenities, land use pattern and other infrastructural statistics for each village and town of the district so as to serve as a ready reference material for planners and administrators for assessment of past achievements and formulation of new programmes of development at various levels.

## BRIEF HISTORY OF THE DISTRICT

According to a well-known archeologist, Sir A-Stein, the name of Anantnag District has been derived from the great spring Ananta Naga that issues at the southern end of the town. This is also corroborated by almost all local historians including Kalhana, according to whom the town has taken the name of this great spring of Cेशa or Ananta Naga a land of numerous springs which are found in the close neighbourhood of the main spring. The district as well as its headquarter town are also called Islamabad. It is said that the name Islamabad was assigned to the town by Islam Khan, who was the Governor of Kashmir in 1663 A.D. However, no mention is to be found in the old chronicles of Kashmir. The change in its nomenclature proved temporary and in course of time the principal town as well as the district assumed their old name of Anantnag. Anantnag district is the southern sector of Jhelum valley, one of the four natural regions into which Geologists have divided the state of Jammu & Kashmir. Before the advent of Muslims rule in 1320 A.D. Kashmir was divided into three divisions viz; Maraj in the South, Yamraj in the centre, and Kamraj in north of the valley. Old records reveal that the divisions, was the culmination of the rift between Marhan and Kaman, the two brothers who fought each other for the crown of their father. Marhan conquered the region between Pir Panjal and Srinagar and this part of the valley constitute the district of Anantnag was named after him as Maraj. The part below Srinagar fell to Kaman and was known as Kamraj. Srinagar is no longer known as Yamraj, but the areas to its north and south are still called Kamraj and Maraj respectively.

Anantnag district like the rest of Kashmir valley has witnessed many cultures from ancient times. These magnificent architectural structures still bear evidence. The Buddhist monasteries of large chiselled stone palaces of Lalitaditya and Awanitvarman lying mid-way between Srinagar and Anantnag town at Awantipora dating back to several thousand years, the majestic Martand temple situated at a distance of nine kilometers from the district headquarters are a few of the heritages of the district speak of its past glory. Even in their present ruinous condition these monuments do not fail to impress the eye or excite the imagination of the beholders.

The district also has the largest number of health resorts in the whole state. Of them particular mention may be made of Verinag, Kukernag, Achabal and Pahalgam. During the summer months tourists coming from all parts of the country usually filled these to the brim. The Government in putting the tourist industry of the State on a sound footing has made great effort. These resorts not only have been given a face lift in physical appearance but a large number of huts, dak bungalows and rest houses have also been constructed at each place for accommodating the visitors in all possible comfort. The name of the district is also derived for the pilgrims attracted from every part of India to the holy cave of Amar Nath situated at a distance of 46 Kms from Pahalgam. The annual Amar Nath pilgrimage, which passes through this district, is a most impressive spectacle with the mace of lord Shiva carried at the head of a long colourful and devout procession.

## **ANALYTICAL NOTE**

## **(i) PHYSICAL FEATURES**

The district Anantnag acquires the name from its main town and the district headquarter which during Hindu rule was named after the spring Chashma or Anantnag (countless springs) which stands authenticated by the Neelmat Purana.

### **LOCATION CODE AND SIZE**

Anantnag is one of the ten district of Kashmir valley situated in its south and south-western direction. The district lies geographically between  $33^{\circ}-30'$  to  $34^{\circ}-15'$  North latitude and  $74^{\circ}-3'$  to  $75^{\circ}-35'$  East Longitude. It is bounded by two districts of Kashmir division, one district of Leh (Ladakh Division) and three districts of Jammu division. The district Srinagar is in the North, district Pulwama in the Northwest, and district Kargil in the Northeast. Three districts of Jammu division are Doda in the East, Udhampur in the Southeast and Ramban in the Southwest. Its entire southern sector and major parts of the eastern region is strewn with thick forests and mountains. The height of these mountains in the East, South and West of the district ranges between 2438 meters to 3048 meters and in some cases the peaks soar even to a height of 4267-4572 meters.

The geographical area of the district is 3574 sq. Kms which ranks number 4 in terms of area among 22 districts of Jammu and Kashmir.

### **PHYSIOGRAPHY**

The valley of Kashmir often been termed as "The Paradise on earth" is famous for trees, mighty mountains, cool air, sweet water and highly productive soils growing paddy, apples, almonds and walnuts.

In Kashmir the soils have been the result of geomorphic processes, climatic conditions, vegetal cover and geo-lithology. The soils found in the valley at varied altitude vegetation cover, slope and aspect have affected not only the climate but also soils.

The character of the soil in the district, which is considered as the rice bowl of the valley, has been studied on the basis of stratigraphy and altitude and accordingly is divided into following physiographic units.

a) **The Jhelum valley basin:** This includes the flood and pladins and Bahil (loamy) tracts. The valley basin sprawls from Khanabal (District Anantnag) in the North-east upto Baramula in the North-west. The region has rich deposits of alluvium deposits by the Jhelum and its tributaries. Consequently, it is known as the "Rice Bowl of Kashmir". Paddy fields and orchards dominate the agricultural landscape.

b) **The side-valleys:** - The valleys of major tributaries of Jhelum have been termed as side-valleys. These valleys have relatively steep gradient owing to which the isolation rate is low and winters are severe. The soils are immature and deficient in humus contents paddy cultivation is confined to the flat irrigated fields which undulating terraces and kandi tracts are devoted to maize and paddy cultivation. Side-valleys like Liddar and Daksum are occupied by Gujjars who are largely dependent on pastoral activities.

c) **The Karewas (Wudars):**- The Karewa formation is a unique physiographic feature of the valley of Kashmir. The Karewas are flate topped or undulating surfaced mounds on the sides of Jhelum flood plains, flanking the surrounding mountain precipices. These are lacustrine deposits and sprawl on left bank of Jhelum. On the right hand side of the river they are however, not contiguous and have the shape of tableland. The Karewas are more pronounced on the left flank of the river. The Karewas in the district are situated in Qazigund, Kulgam, Anantnag, Mattan and Bijbehara. The Karewas have deep underground water table and owing to undulating terrain they are not adequately irrigated. The Karewas have great economic and agricultural importance. Commercial and cash crops like almond, walnut, apples, peaches and pears flourish luxuriously in the karewas. The higher reaches are generally under maize cultivation while the flat topped levelled areas are devoted to wheat, mustard and rapeseed.

d) **The Greater Himalayas:** - The Greater Himalayas in the state of Jammu and Kashmir lie to the north of Kashmir Division and to North-east of Jammu Division. They separate the valley of Indus from that of the Jhelum River. The Himalayas are surrounded on almost all sides by mountain ranges, characterized by snow covered lofty peaks. The mountain range rising to a height of 5,550 meters on the Northeast dip-down to about 2,770 meters in the South, where the Banihal Pass (Jawahar Tunnel) affords an exit from the valley. Owing to high elevations there is a continuous ring of snow around the valley upto the end of May. The mountain region is rich in vegetation and forest and is of great importance to the valley. They supply water, timber, and pastures upon which the prosperity of the valley largely depends.

## **DRAINAGE**

The drainage pattern as found in the state of Jammu and Kashmir is called as "antecedent drainage pattern" by the earth scientists. Rivers have special geographical significance for the state of Jammu and Kashmir. The rivers have eroded the entire landscape of the state and a divergent type of topography has been produced. The state is drained by the mighty Indus, Jhelum and Chenab rivers. Out of the three the Jhelum has its origin from the Pir-Panjal, which drains the valley of Kashmir including the district Anantnag.



The Jehlum, which is called as Vyeth in Kasmiri and Vetasta in Sanskrit, is the main artery of the valley with its numerous tributaries, lakes and canals. The river comes out of a bubbling spring Verinag under the steep scrap of a rock on the Pir Panjal, but many ancient Hindu Scriptures believe "Vethvatru" a spring little below Verinag as the source of Jhelum River. The first important tributary of the river is Liddar which have its source at Shesh Nag. The Vishav is another tributary which irrigates the Kulgam area, the rice bowl of Kashmir and finds its way into the Jhelum near Bijbehara at Sangam. Aharabal Waterfall presents a picturesque view. Rambiarra, Shndran, Bringi and Arapat are other affluents of the Jehlum.

The average discharge capacity of river Jehlum during various periods in the year is given as under:-

1.	Minimum discharge (November to February) =	1400 Cusecs
2.	Normal low summer discharge (April to September) =	5000 Cusecs
3.	Normal High summer discharge (April to October) =	8580 Cusecs

During floods the volume of water piles up in lakes and swamps in almost the entire stretch along the left bank until the water level comes down and makes room for the flood water to flow through the river channels. River Jehlum is subjected to pollution for want of proper drainage and sewerage system. The common people add all the more to this atmosphere by throwing their refuse or deposits in the existing drains. This is main source of various diseases and epidemics. The indifferent and careless people have also constructed large number of small huts on its bankments, which if not checked, make the river Jhelum a vast destruction during floods. The Government though has initiated several times the projects of constructing a proper drainage system but no such projects have been implemented.

## **CLIMATE:**

The climate of the district is more or less similar to that of other districts of the valley. Areas situated at higher altitudes experience severe cold for major part of the year and are not accessible for more than three months. The district has more temperate climate in summer than in Srinagar. Owing to the proximity of Pir Panjal ranges the three sides of the district are enclosed by high mountains which obstruct the monsoon winds to reach the district and air from Punjab does not freely circulate in the area. The district including the other parts of valley has long period of winter.

The year is divisible in the following four seasons on the basis of temperature and precipitation: -

- i) Winter (December, January and February)
- ii) Spring (March, April and May)

- |      |        |                                   |
|------|--------|-----------------------------------|
| iii) | Summer | (June, July and August)           |
| iv)  | Autumn | (September, October and November) |

The Kashmiris recognize the following six seasons of a duration of two months each and accordingly calendar their agricultural activities:-

- |      |                       |                                 |
|------|-----------------------|---------------------------------|
| i)   | Sounth (Spring)       | (Mid April to Mid-May)          |
| ii)  | Grishm (Summer)       | (Mid May to Mid-July)           |
| iii) | Wahrut (Rainy season) | (Mid July to Mid-September)     |
| iv)  | Harud (Autumn)        | (Mid September to Mid-November) |
| v)   | Wand (Winter)         | (Mid November to Mid-January)   |
| vi)  | Sheshur (Sever cold)  | (Mid January to Mid-March)      |

#### **Winter season:**

The winter season lasts from December to February. The mean maximum and mean minimum temperature in December read about  $7.6^{\circ}\text{C}$  and  $-2.3^{\circ}\text{C}$ . The snowfalls are heavier and temperature is relatively low. In January, 1964 and last week of December, 1985 the temperatures reach  $-15^{\circ}\text{C}$ . The famous Dal Lake at Srinagar and Wular Lake in Baramula district were frozen and became the playing ground for the adventurous sportsmen of valley. January is the coldest month of the year, which is known as the period of Chilla-Kalan. The occurrence of snow in this month is a common feature. The non-occurrence of snow and precipitation leads to various epidemic diseases and scarcity of water in the rivers during the subsequent seasons. Severe winter lasts for about 70 days. Winter is hard time for men and animal. Dooru in the Northwest receive much higher quantities of rains than other parts of the district. The people use Pheran (a loose woollen garment) Kangri (earthen fire pot) to combat cold. During this period the farmers out-migrate from the valley to the relatively warmer parts of the country to seek employment.

#### **Spring season:**

The weather starts improving with a rise of day temperatures. There had been heavy snowfall in the last week of March in the year, 1983. The mean minimum temperature in April and May increases which increases the night temperature. The mean maximum and minimum temperature reaches about  $22.8^{\circ}\text{C}$  and  $10.0^{\circ}\text{C}$  respectively in the month of May. The green grass develops over the surface and leaves appear on willow and popular in the last week of March, while as on Chinari in the first week of April. The vegetable seeds are germinated in hot houses distributed to farmers by Agriculture Department on subsidized rates. Ploughing of paddy fields and sowing of rice nurseries also starts in the month of May.

**Summer season:**

The absolute temperature on a day may raise upto 35<sup>0</sup>C. The mean maximum and mean minimum temperature in the July is 29.0<sup>0</sup>C and 17.3<sup>0</sup>C respectively. Many visitors visit Pahalgam and other hill stations, which record relatively low, mean maximum temperatures. The Pir-Panjal range obstructs the inflow of monsoon winds in the valley. Pahalgam and valley of Lidder and Bring are delightfully cool; however, most of the areas are infested with mosquitoes as they breed in paddy fields.

**Autumn season:**

September and October months are usually sunny and bright during the day and cold by night. The weather of September is enjoyable. The mean maximum and mean minimum temperature recorded in this month as 24.7<sup>0</sup>C and 11.3<sup>0</sup>C respectively. The warm days and cool nights of September help in the ripening of walnut, almond and apple.

**Precipitation: Rain and Snow:**

Precipitation during winter is mostly in the form of snow, although at lower elevations rain may also occur. On the windward sides of the mountain, the precipitation usually increases up to the elevation of 1.5 Kms above the sea level and above that it decreases due to reduced moisture in the air.

**Temperature:**

Temperature at high altitude is intense due to rarefied and transparent atmosphere. Soil and rocks absorb radiation and heat up, rapidly resulting in high temperature in open than in the shade. Mountain slopes turned away from the sun are considerably cooler as compared to those exposed to the sun. Variations in temperature from place to place are, therefore, considerable depending upon elevation and exposure to the sun. January is the coldest month. Thereafter temperature rises rapidly till June which is the warmest month. The mean maximum temperature touches 31<sup>0</sup> Celsius while at higher stations the temperature is lower by 3<sup>0</sup> Celsius. In winter the mean maximum temperature at Srinagar is higher by 3<sup>0</sup> Celsius than that of higher stations. December to February is the coldest part of the year, when minimum temperature on the mean is below the freezing point. Frost is common during December to February.

**Humidity:**

The humidity is very low in the morning throughout the year. It is 40 percent during December to February which is said to be maximum. The highest humidity 90 percent is recorded during May-June

**Rainfall:**

Data on rainfall is recorded through rain-gauge stations located at various places. Rainfall received during the last 24 hours is recorded at 8:30 hours (IST) at the rain-gauge station each day. A day recording rainfall of at least 1/10<sup>th</sup> of an inch is taken as a rainy day. The data recorded at gauge stations in the district is given in the table ahead:

<b>Rainfall at Nearest Metrological Station Total Rainfall Received (mm)</b>					
<b>S. No</b>	<b>Year</b>	<b>Season I</b>	<b>Season II</b>	<b>Season III</b>	<b>Season IV</b>
<b>1</b>	<b>2</b>	<b>3</b>	<b>4</b>	<b>5</b>	<b>6</b>
1	2002	244.7	209.2	24.4	525
2	2003	525	283.9	241.1	165.86
3	2004	430	298	230	174
4	2005	328	238.7	211	168.3
5	2006	NP	NP	NP	NP
6	2007	NP	NP	NP	NP
7	2008	NP	NP	NP	NP
8	2009	NP	NP	NP	NP

NP = Not Provided

Source: - District statistical Handbook (2008-09)

**Soils:**

Kashmir valley the heaven on the earth is known for its paddy, saffron, orchards and stately trees are grown on soils. The study of soils as found in the valley assumes a great significance. According to recent soil surveys conducted a wide spread tendency towards acidity has been detected. Green manuring, legume plant cultivation and liming of soils have been advised as the measures to enrich these soils by soil scientists. The soil on the flanks of the river Jhelum is most fertile as it gets periodically renewed and enriched with fresh deposition of slit by recurrent floods. The soils on highlands and Karewas are different at different places and their fertility depends upon the site, nature of soil and altitude of the places.

According to the intensive study of the soils conducted in the valley, the bottoms are covered with alluvial soils rich in organic matter and nitrogen content. The following eight soil types suitable for cultivation of different crops with local names are given as under: -

**i) Gurti (Silt)** is the richest soil of the region. Rich in clay, organic matter and nitrogen this alluvial soil is the result of river floods. Its moist content is quite high and thus can withstand scanty rainfall. River Jhelum and its tributaries are liable to almost annual floods. The matter brought by these

streams is deposited in the flooded area. Being renewed every year the Gurti soils need no heavy manuring. This type of soil settles during floods in Verinag, Duru, Achabal, Anantnag, Bijbehara and Kulgam areas of the district.

**ii) Bahil (loam)** is the second important and prized soil of the district. Rich in loam contents it gives a light black colour. The entire paddy growing areas of the valley has this type of soil. This fertile soil needs very little manuring.

**iii) Sekil (Sandy)** soil with loamy and sandy contents yields fair result when properly watered.

**iv) Surzamin (vegetable soil)** this soil best suited for market garden crops especially the vegetables are called as Surzamin in Kashmir. Such market gardens with surzamin soil are wide spread along the waterways.

**v) Lemb** the land that carries springs and lakes is termed as Lemb in local dialect.

**vi) Floating garden soil (Rad)** this is typical type of floating soil on the surface of water. These strips of artificial land are made of Lake Weed, grass and clay. Such type of soil though grows rich crops of vegetables are not found in the district.

**vii) Wudar:-** This type of soil covers almost half of the valley is poor for cultivation with little moisture retaining content, poor in nitrogen content and organic matter. These soils solely depend upon rainfall. Thus Karewas are termed as uncultivable dry tablelands of valley.

**viii) Nambal (Peaty) soils:** - This type of soil develops in marshes and swamps of the district. Though containing little lime, yet these are not wholly infertile soils. These are suited for paddy cultivation.

### **Soil Conservation:**

Soils in the valley especially in hilly areas are adversely affected by soil erosion. The removal of organic matter and plant nutrients from the top layer is known as soil erosion. Unchecked erosion gradually leads to poverty of soil and undermines the strength of removal of lime. There are a number of physical and socio-cultural factors responsible for the depletion and erosion of soil, slopes, precipitation, weather, temperature, wind, snowfall and human action all combine to accentuate the rate of soil erosion. To overcome the problem of soil depletion, the following important devices like maintenance of an affective vegetation cover, contour ploughing, rotation of crops, terracing, composting, planting of cover crops, creation of wind breaks, pipe-drainage to prevent gulling can check the soil erosion.

**Geology:**

Kashmir valley constitutes the "Nappe Zone" representing a tectonic depression characterized by folded (anticlines and synclines) and faulted (normal and low angle thrust) structure with the strongly altered crystalline, as the basement. Supported on this basement is the most interesting development of a series of deposits ranging in age from Cambrian to Eocene. In this meta-sedimentary basin, the Pleistocene deposits (Karewas) cap the pre-existing rocks at various localities.

Various tourists and scientists have recorded the observations on geology of Kashmir. The first geological account is given by Goldwin Austen (1859, 1861, 1866), Stoliczka (1866) and Verchera (1866, 1867). It was Richard Lydekker (1883) who, for the first time, conducted the extensive geological investigation in the valley and prepared a geological map of Kashmir. He was followed by Drew, Middlemiss, Hayden, Deterra Wadia and others who worked out the geology of the area with great authenticity. Their work has been systematically carried further by the Geological Survey of India Bureau of Mines and State Department of Geology and Mining.

The rocks available in Kashmir are classified in various formation or groups, acquiring their nomenclature either from the locality where they are prominently exposed or from prominent fossils.

**Palaeozoic Sequence:**

Fossiliferous Palaeozoic form the best developed section in the valley. It is a continuous sequence ranging in age from Pre-Cambrian to Triassic known as Tethyan facies. The Cambrian rocks are exposed in Lidder Valley of Anantnag district. The upper Cambrian shale horizon of Ordovician age known as Gauran Beds/Margan shale are comfortably underlain by unfossiliferous shale, siltstone and limestone succession of Cambro-Ordovician age and are believed to be 550 million years old. The overlying Silurian rocks are mostly fossiliferous sandy shales with limestone and sand exposed in the Lidder Valley (Aishmuqam). The rocks have a total thickness of about 30 meters with an age of approximately 500 million years.

**Muth Quartzite:**

This name was introduced by Wadia in 1934 to a rock sequence of snow-white to greenish green quartz-arenite at village Muth in Spiti region. In Kashmir they have been found to occur near Paisan and Margan Pass, AINU near Aishmuqam of Lidder valley. Muth Quartzite is devoid of fossils and constitutes a thickness of about 600 meters.

A succession of light to pale quartz-arenite, interbeds of Calc-arenite and siltstones comfortably had overlain the Muth Quartzite in Anantnag district. Aishmuqam formation is well exposed in Lidder Valley at Kotsu, AINU and Azim. Its age is approximately 350 million years.

### Flora and Fauna:

Flora refers to a biotic community comprising of trees, Shrubs or any other woody vegetation. The forest of the district have a wide range of woods and flowers, Deodar, Kail, Pine, Fir, Elm, Blue Fire are found in abundance. Chinar, Popular, Willow, Walnuts and variety of other trees are grown in the area. The forests of the district are also rich in minerals and forest products. There is wide range of medicinal herbs in the area. These dense forests also provide a good habitat and conducive environment for birds and wild animals. Among the birds are Ravens, Crows, and vulture, Woodpecker, Swallows, Bulbul, Flycatcher, Doves, Pigeon, Wild Ducks, Sparrow and Wild Cock. There are wild animals like Leopard, Cheetah, Jackal, Wolves, Fox, Markhor, Musk Deer and Monkeys etc found in the forests. Their population is, however, decreasing owing to the over-interaction of man with nature and encroachment in the forest and natural areas.

The rich water resources in the shape of lakes, springs and streams enable various species of fish to grow in abundance. The charming side valleys of varied scenery and meadows covered with lovely wild flowers of all colours attracts different kinds of migratory birds during different seasons of the year and thus enriches its bird life.

### Cropping Patterns:

The agriculture system and cropping pattern of the district are largely governed by the terrain, slope nature of soil, the prevailing agro climatic, socio-economic condition and proportion of area under various crops at a point of time is known as cropping pattern.

The valley is dominated by Paddy, Saffron and Orchards cultivation. A picture of land use pattern of the district is given as under:-

Land utilization pattern (Area in hec.)									
Year	Reporting Area	Forest	Area not available for cultivation		Other un-cultivable land excluding fallow		Fallow Land		Current Fallow
			Land put to non-agriculture uses	Barren and un-cultivable land	Permanent pastures and other grazing lands	Land under misc. tree crops	Cultivable waste	Fallow land other than current fallow	
1	2	3	4	5	6	7	8	9	10
2007-08	72149	288	8111	5365	3396	1119	2528	112	161
2008-09	72149	288	4861	4067	5427	2122	3031	51	118

Source: - District Statistical Handbook (2008-09)

Area (in Hec.) under crops												
Year	Paddy	Maize	Wheat	Pulses	Total Food grains	Fruits	Vegta bles	Spices Other Food crops	Total Food crops	Oil seeds	Fodder	Total Area sown
1	2	3	4	5	6	7	8	9	10	11	12	13
2007-08	25086	12566	-	798	38450	6484	2385	-	47319	15299	9319	71939
2008-09	25307	12963	01	1506	39777	6218	2424	200	48619	19017	6260	73896

Source: - District Statistical Handbook (2008-09)

An analysis of the cropping structure of the district shows subsistence character rice and maize are the two staple food for the district. Wheat is an insignificant crop of the district covers very little area during the year, 2008-2009.

#### Horticulture:

Kashmir valley has been a fruit growing region from ancient times. Horticulture is an old economic activity in the state. Kalhana, the great Kashmiri historian has mentioned fruit culture in Kashmir in his book "Rajtarangini" during the region of King Nara as back as 1000 B.C. However, horticulture received considerable patronage during the period of Lalitadita (900 AD).

The district offers ideal agroclimatic conditions for cultivation of different kinds and varieties of fresh and dry fruits. About 31714.24 hectares of land in the district are under orchards.

Horticulture Extension							
Year	Area under fruit (Hec.) as per ASR	No. of fruit plant nurseries	No of Plants (lacs)		Quantity of fungicides issued on govt.Acctt. (Qtls)	Equipment issued (No)	
			Available	Distributed		Foot Sprayers	Motor Power Sprayers
1	2	3	4	5	6	7	8
2006-07	46142	10	2.09	0.36	0.34	375	20
2007-08	28697	Pub Sec-10 Pvt Sec -78	0.59 2.95	0.164 1.61	0.91 5.79	- -	- -
2008-09	31714.24	9	2.24	0.35	35.5	494	150

Source: District Statistical Handbook (2008-09)

#### Irrigation:

Major portion of cultivable land has irrigation facilities. According to the data supplied by Planning Department the gross area irrigated in the year 2008-09 stood at 52862 hectares. Irrigation is mainly provided by canals and only a small portion of land is irrigated by other sources of irrigation.



Data on net and gross area irrigated by the source and irrigation of individual's crops in the district is given in the table ahead.

#### Source of Irrigation

Year	Net Area Irrigated (hectares)					Gross Area Irrigated (hectares)				
	Canals	Springs/ Tanks	Wells	Others	Total	Canals	Springs/ Tanks	Wells	Others	Total
1	2	3	4	5	6	7	8	9	10	11
2007-2008	26681	784	15	2536	30016	41589	1257	20	8875	51741
2008-2009	27042	907	12	2743	30704	46558	1561	20	4723	52862

Source: District Statistical Handbook (2008-09)

#### Area Irrigated under Various Crops (hec.)

Year	2007-2008	2008-2009
Paddy	25086	25307
Wheat	-	01
Maize	1125	1092
Gram	-	0
Other Cereals	14	0
Pulses	144	574
Others	-	0
Total Food Grains	26369	26974
Fruits & Vegetable Crop	4238	4326
Other Food	61	40
Fodder	6814	5113
Oil Seeds	14259	16409
Other Non-Food Crops	-	0
Total Area Irrigated	51741	52862

Source: - District Statistical Handbook (2008-09)

The State department is making all efforts to bring more and more area under irrigation facilities. There are large and small size canals in different parts of the district. The oldest canal in the district is the Martand canal. It is said that it was originally constructed in the 8<sup>th</sup> century A.D. by the King Lalitaditya which got extended by different rulers. It has been taken off from the left bank of Lidder. The total length of the canal is more than 50 Kms. It irrigates major portion of area of cultivable land. The low lying and plain areas of the Anantnag district are irrigated by the Martand canal. The state government is striving to make an optimum use of ground as well as surface water so that more and more cultivable area can be brought under irrigation.

#### Natural Wealth:

During British regime the geologists like Middlemiss and Wadia carried out geological survey and prepared outline reports on mineral wealth. The then government of state also set up

Mineral Survey Department which initiated a preliminary work. But programmes of planned development, the Government of India actually started a scientific and systemic investigation for mineral wealth from 1956.

The State of Jammu & Kashmir is well endowed with forests and water resources but it is, however, deficient in coal, petroleum, natural gas and basic minerals. A brief description of some of minerals however, located in the Anantnag district is as under:

**Copper:** Copper is extracted from the ore of chalcopyrite which is found in rocks like serpentine, diorite, chloritic schists and slates. Chalcopyrite a double sulphide of copper and iron is the main copper ore found at Shamuhal near Aishmuqam in the district. It is most important non-ferrous metal and after iron it has widest application in industry.

**Lime Stone:** Lime Stone is abundantly found in Kashmir Valley and is extensively used in the manufacturing of cement and in the formation of lime. It is found in Verinag, Mattan, Sheripora, Brakpora, Donipawa and Achabal in the district.

**Galena:** It is widely distributed mineral in the valley of Kashmir. It is usually found in veins and masses in crystalline rocks. It has resistance against corrosive effect of atmospheric gases and acidic substances and as a result it is largely used for coating iron sheets, sheathing cables, lining acid tanks etc. The deposits mainly occur in Shumahal near Aishmuqam in the district.

**Muth Quartzite:** It is suitably used for the manufacture of glass. Huge deposits of good quality are found at Haptnar, Gugaldar in Lidder Valley of Pahalgam tahsil in the district.

**Glass Sand:-** Like Muth Quartzite it is also used for manufacture of glass. The deposits of huge quality are present in Lidder and Naubug Valley of Pahalgam tahsil in the district.

**Sand and Bajri:** Enormous quantities of sand are available in Jhelum river and in the river tributaries. Sandstones are in abundance in the district, which are being used for building material.

#### **Animal Husbandry:**

Livestock assumes a great importance in an agricultural economy in the rural parts of the district. The cool climate, the alpine pastures, the perennial streams and demand for milk and milk products all favours the keeping of cattle in the district. Livestock provide milk, meat, milk products, draft services, hides and skins. In the mountainous state of Jammu and Kashmir, the use of modern

farm machines is limited and the agricultural operations are entirely dependant upon the muscles of animals and men. Livestock census 2007 has recorded live stock population of the state to be 1.79 crores which consists of 19.23% cattle and more than 23.05% sheep. Cattle, Buffaloes, Sheep and Goats are reared in large numbers in all tahsils of the district. District accounts for 9.02 lac livestock heads.

The tahsil wise livestock population according to statistics, 2007 is given in the table.

**Tahsil wise Live Stock & Poultry Population**

Tehsil	Cattle		Buffaloes		Poultry Birds		Total	
	2007-08	2008-09	2007-08	2008-09	2007-08	2008-09	2007-08	2008-09
1	2	3	4	5	6	7	8	9
Anantnag	42193	42193	327	366	99598	99598	142118	142157
Bijbehara	24011	24011	-	-	31866	31866	55877	55877
Dooru	35195	48322	273	643	64983	115465	100451	164430
Kokernag	41615	40519	1399	1319	53089	56345	96023	98183
Pahalgam	37431	38527	2308	2270	90024	86768	129763	127565
Shangus	26112	26112	471	370	48738	48738	7532	75220
Total	206557	219684	4698	4968	388298	438780	599553	663432

Source: - District Statistical Handbook (2008-09).

Due to the efforts of Animal Husbandry Department the poultry production on commercial scale, which was non-existent till 1970 has come up as an organized industry. The department has set up an intensive poultry project at Mattan. Maize, on subsidized rates is provided to farmers engaged in broiler production.

There are two veterinary dispensaries and one sub district veterinary in the district. Also ten poultry extension centres and eight frozen centres are existing in the district.

### **Sheep Husbandry:**

The annual mutton and wool production in the district is 12.44 lakh kgs and 3.67 lakh kgs respectively. As many as 59 sheep and wool extension centres are functioning in the district.

The main objective of the Sheep Husbandry Department is to increase the wool and mutton production. Besides improving the quality and quantity of sheep efforts are underway for purchase of improved seed bearer ewes for distribution among farmers. Sheep population local as well as cross breed has gone to 2.08 lakhs and goat population to 0.30 lakhs.

### **Fisheries:**

The district is interwoven with large number of perennially flowing streams. Anantnag is bestowed with numerous water resources comprising of reverse, fast flowing streams, sars, springs in

cluding high altitude lakes. The department has already taken up development of these water resources for rising of different varieties of fishes, keeping in view the feasibility of resources. So far more than 50% resources have been brought under the culture of various varieties of fishes and rest of resources are under active consideration of the department and shall be taken up for development under piece meals.

In the district, one pilot project Kokernag has been established to boost the rainbow trout production. It is from this project only that more than 10.00 lac ova of trout seed is produced. The project has vast scope for the rearing of fish. It is from this project that the rearing units of J&K state are catered both for the supply of livestock as well as fed requirements. The department has also established the scale cum rearing units at other places of the district. These units are located at Panzath, Verinag, Achabal, Dandipora, Akad, Pahalgam, Kokernag and Nambal.

During the year 2008-09 10.00 lakh fish seed production was recorded and 220 tonnes trout fish were caught. Rs.5.22 lakh has been collected as revenue by sale of trout and other special fish.

Year	Unit	Foreign	Local	Total
2000-01	No.	44	168	212
2001-02	-do-	37	141	178
2002-03	-do-	11	88	99
2003-04	-do-	39	212	251
2004-05	-do-	54	268	322
2005-06	-do-	85	289	374
2006-07	-do-	56	424	480
2007-08	-do-	24	173	197
2008-09	-do-	58	238	296

*Source: District Statistical Handbook (2008-09)*

### **Industries:**

The district though rich in water resources and forest is not fortunate in respect of basic mineral and power resources. The non-availability of iron, ore, coal and petroleum and growth of population have put a great constraint in the development of industries.

To generate industrial avenues and to develop small-scale industrial units, an independent office of District Industries Centre was established in the district. The aim was to provide gainful employment to more and more unemployed educated youths and to finance the entrepreneurs by granting subsidy and other required facilities. There are three Industrial Estates in the district at Anantnag, Anchidora, and Bijbehara. 75 small scale industrial units were formally registered with

DIC during the year 2008-2009 providing employment to 343 persons. 7 factories were registered by the government with average employment per factory being 11.86.

In the year 2008-09, there were 28 handicraft and 6 handloom training centers in the district and number of persons trained in the same year was 426. Government is also providing financial assistance under various schemes like DIC, PMEGP, and REGP etc.

### **Trade and Commerce:**

The trade and commerce actually presents data about goods exported from and imported into the state, number of excise shops, octopi posts and vehicles going and entering the state. However, the inflow and outflow of goods into the state is an important indicator of not only the inter-state trade but also of the growth of economy within the state, especially the trading activity. Data on Shops and commercial establishments, hotels and restaurants and employment is given in the table below:

Sl. No	Year	Shops		Commercial Establishment		Hotels/ Restaurants		Total	
		No	Emp	No	Emp	No	Emp	No	Emp
1	2	3	4	5	6	7	8	9	10
1	2004-05	9831	1036	372	987	482	835	10686	2872
2	2005-06	10853	527	380	1260	587	1037	11821	2838
3	2006-07	11505	977	412	1294	532	942	12450	3227
4	2007-08	11805	1177	432	1394	538	972	12776	3557
5	2008-09	12579	1157	610	2352	688	1086	13878	4596

### **Transport and Communication:**

Road communication plays a vital role in the upliftment of socio-economic conditions of people. Greater attention has been given in the district plan for the construction of roads and bridges to strengthen the road communication network in the scattered inhabitation of the district. Public Works Department mainly maintains roads. State and Central department maintain some road length also.

The district has 1382 km. roads including jeepable ones. The main roads in the district are Anantnag – Shopiyan via Kulgam, Anantnag-Pahalgam connecting Chandanwari and Aru in two directions, Anantnag-Daksum connecting with the Daksum-Synthem – Kishtwar road. Upto 1996-97 about 100 large and small bridges and culverts were destroyed which resulted the disruption of communication links. However, due to consistent efforts all the far-flung areas of the district have been connected with the district headquarter.

During 2008-09, 724.45 Kms. length roads were black-topped, 442.90 kms. were mattle topped, 87.90 Kms. were shingled and more than 126.75 Kms. length roads were upgraded upto fair-weather and jeepable conditions.

### **Electricity and Power:**

Power is the key to high level of economic development. Its level of consumption in a country is a significant indicator of development. The district, along with other districts of the state is the backward area of state and will continue to stay in this state of backwardness unless adequate steps are taken to improve its power station. The district has tremendous potential for hydel generation. Nature has blessed the district with a network of perennial rivers, nallas, streams, waterfalls etc. The district is provided with power from other Hydrogenation stations. Considerable progress has been made in the development of power resources in the district. Most of the villages have been electrified and provided with power for several purposes in addition to domestic use. The data on electric installations is given below:

<b>No. of Electric Installation</b>				
<b>S. No.</b>	<b>Year</b>	<b>Power</b>	<b>Lighting</b>	<b>Total</b>
1	2003-04	4758	101216	105974
2	2004-05	4813	109312	114125
3	2005-06	4865	110231	115096
4	2006-07	4935	114766	119701
5	2007-08	1776	83678	85454
6	2008-09	1690	85727	87417

<b>Category Wise/ Division Wise No. of Electric Installations</b>				
<b>S. No</b>	<b>Category</b>	<b>ED Anantnag</b>	<b>ED Bijbehara</b>	<b>Total</b>
1	Domestic	46536	31570	78106
2	Commercial	4914	2145	7059
3	Industrial	947	698	1645
4	Bulk	6	0	6
5	Army/BSF	58	24	82
6	Irrigation/Agriculture/PHE	37	45	82
7	State & Central Departments	252	169	421
8	Corporation	16	0	16
	<b>Total</b>	<b>52766</b>	<b>34651</b>	<b>87417</b>

*Source: District Statistical Handbook (2008-09)*

### **Gram Panchayats - Its composition, jurisdiction and role in the development of village and its economy.**

Jammu and Kashmir Panchayati Raj Act 1989 provides for a 3 tier system (Village, Block and District level) for governance at the grass root. The institution thus created is called Halqa

Panchayat, Block Development Council and District Planning and Development Board respectively. Every halqa panchayat has 6 to 11 panchs and a sarpanch who leads the Halqa Panchayat. The Sarpanch and Panches are elected directly by the electorate of halqa panchayat. There is also another person by the name of Naib sarpanch and he is nominated by all the panchas of halqa panchayat during first notified meeting of the halqa panchayat after its constitution. Naib sarpanch performs the same duties as the sarpanch in the event of sarpanch not being in the position to fulfil his/ her duties. The sarpanch, naib sarpanch and every panch of the Halqa Panchayat holds the office for a period of five years from the date of its constitution. The village level worker or multipurpose worker or the gram sevika functions as the secretary of the Halqa Panchayat.

### **Powers and Functions.**

In this act, it shall be the duty of each Halqa Panchayat to make provision for the following subjects to the availability of funds at its disposal:

- I. To prepare the plans for the development of the Halqa.
- II. To undertake measures for implementation of the developmental plans.
- III. To specifically deal with the problem of soil conservation, water management, social forestry, rural industrialization, agriculture, sheep and animal husbandry, sanitation, health and other welfare programmes.
- IV. Regulations of buildings, shops and entertainment houses and checking of offensive or dangerous trades.
- V. Construction and maintenance of slaughter houses, regulation of sale and preservation of meat and processing of skins and hides.
- VI. Regulation of sale and preservation of fish, vegetable, other perishable articles and food.
- VII. Regulation of fairs and festivals.
- VIII. Preparation and implementation of social development plans for alleviating poverty and employment generation through programmes like integrated rural Development programme, National Rural Employment Programme, Rural Landless Employment Guarantee Programme and Housing of Scheduled Castes and Backward Classes.
- IX. All matters involving regulation, supervision, maintenance and support, incidental to necessary for more efficient discharge of above functions and those which may be entrusted to Halqa panchayat, under the provision of Act (2), the Halqa panchayat shall be involved in the implementation of scheme of universalization of elementary education and other educational

programmes. The Halqa Panchayat shall also perform such other functions and duties as may be assigned or entrusted to it by the government, the District Planning and Development Board and the Block Development Council within the area of which Halqa Panchayat is constituted.



## **(ii) CENSUS CONCEPTS**

### **Building:**

A 'Building' is generally a single structure on the ground. Usually a structure will have four walls and a roof. Sometimes it is made up of more than one component unit which are used or likely to be used as dwellings (residences) or establishments such as shops, business houses, offices, factories, workshops, work sheds, Schools, places of entertainment, places of worship, godowns, stores etc. It is also possible that building which have component units may be used for a combination of purposes such as shop-cum-residence, workshop-cum-residence, office-cum-residence etc. But in some areas the very nature of construction of houses is such that there may not be any wall. Such is the case of conical structures where entrance is also provided but they may not have any walls. Therefore, such of the conical structures are also treated as separate buildings.

### **Pucca houses:**

Houses, the walls and roof of which are made of permanent materials. The material of walls can be any one from the following, namely, Stones (duly packed with lime or cement mortar), G.I/metal/ asbestos sheets, Burnt bricks, Cement bricks, Concrete. Roof may be made of from any one of the following materials, namely, Machine-made tiles, Cement tiles, Burnt bricks, Cement bricks, Stone, Slate, G.I/Metal/Asbestos sheets, Concrete. Such houses are treated as Pucca house.

### **Kutchha houses:**

Houses in which both walls and roof are made of materials, which have to be replaced frequently. Walls may be made from any one of the following temporary materials, namely, grass, Unburnt bricks, bamboos, mud, grass, reeds, thatch, plastic /polythene, loosed packed stone, etc. Such houses are treated as Kutchha house.

### **Dwelling Room:**

A room is treated as a dwelling room if it has walls with a doorway and a roof and should be wide and long enough for a person to sleep in, i.e. it should have a length of not less than 2 meters and a breadth of at least 1.5 meters and a height of 2 meters. A dwelling room would include living room, bedroom, dining room, drawing room, study room, servant's room and other habitable rooms. Kitchen, bathroom, latrine, store room, passageway and verandah which are not normally usable for living are not considered as dwelling rooms. A room, used for multipurpose such as sleeping, sitting, dining, storing, cooking, etc., is regarded as a dwelling room. In a situation where a census house is used as a shop or office, etc., and the household also stays in it then the room is not considered as a dwelling room. But if a garage or servant quarter is used by a servant and if she/he also lives in it as a separate household then this has been considered as a dwelling room

available to the servant's household. Tent or conical shaped hut if used for living by any household is also considered as dwelling room. A dwelling room, which is shared by more than one household, has not been counted for any of them. If two households have a dwelling room each but in addition also share a common dwelling room, then the common room has not been counted for either of the households.

**Census House:**

A 'census house' is a building or part of a building used or recognized as a separate unit because of having a separate main entrance from the road or common courtyard or staircase, etc. It may be occupied or vacant. It may be used for residential or non- residential purpose or both. If a building has a number of Flats or Blocks/Wings, which are independent of one another having separate entrances of their own from the road or a common staircase or a common courtyard leading to a main gate, these are considered as a separate Census house.

**Village:**

The basic unit for rural areas is the revenue village, which has definite surveyed boundaries. The revenue village may comprise of one or more hamlets but the entire village is treated as one unit for presentation of data. In unsurveyed areas, like villages within forest areas, each habitation area with locally recognized boundaries is treated as one village.

**Rural-Urban area:**

The data in the census are presented separately for rural and urban areas. The unit of classification in this regard is 'town' for urban areas and 'village' for rural areas. The urban area comprises two types of towns viz; Statutory towns and Census towns. In the Census of India 2011, the definition of urban area adopted is as follows:

- (a) Statutory Towns: All places with a municipality, corporation, cantonment board or notified town area committee, etc. are known as statutory towns.
- (b) Census Towns: All other places satisfying the following three criteria simultaneously are treated as Census Towns.
  - i) A minimum population of 5,000;
  - ii) At least 75 per cent of male working population engaged in non-agricultural pursuits; and
  - iii) A density of population of at least 400 per sq. km. (1,000 per sq. mile)

For identification of places which would qualify to be classified as 'urban' all villages, which, as per the 2001 Census had a population of 4,000 and above, a population density of 400

persons per sq. km. and having at least 75 per cent of male working population engaged in non-agricultural activity were considered. To work out the proportion of male working population referred to above against b) (ii), the data relating to main workers were taken into account. In addition the above stated towns, urban areas also constitutes of OGs which are the parts of UAs.

**City:**

Towns with population of 100,000 and above are called cities.

**Urban Agglomeration:**

An Urban Agglomeration is a continuous urban spread constituting a town and its adjoining urban outgrowths (OGs) or two or more physically contiguous towns together with or without urban outgrowths of such towns. In some cases, railway colonies, university campuses, port areas, military camps etc. may come up near a statutory town outside its statutory limits but within the revenue limits of a village or villages contiguous to the town. Each such individual area by itself may not satisfy the minimum population limit to qualify it to be treated as an independent urban unit but may qualify to be clubbed with the exiting town as their continuous urban spread (i.e., an Out Growth). Each such town together with its outgrowth(s) is treated as an integrated urban area and is designated as an 'urban agglomeration'. For the purpose of delineation of Urban Agglomerations during Census of India 2011, following criteria has been adopted:

- (a) The core town or at least one of the constituent towns of an urban agglomeration should necessarily be a statutory town; and
- (b) The total population of an Urban Agglomeration (i.e. all the constituents put together) should not be less than 20,000 as per the 2001 Census. In varying local conditions, there were similar other combinations which have been treated as urban agglomerations satisfying the basic condition of contiguity.

**Out Growth (OG):**

The outgrowth is a viable unit such as a village or a hamlet or an enumeration block and clearly identifiable in terms of its boundaries and location. While determining the outgrowth of a town, it has been ensured that it possesses the urban features in terms of infrastructure and amenities such as pucca roads, electricity, taps, drainage system for disposal of waste water etc., educational institutions, post offices, medical facilities, banks etc and physically contiguous with the core town of the UA.

**Household:**

A 'household' is usually a group of persons who normally live together and take their meals from a common kitchen unless the exigencies of work prevent any of them from doing so. Persons

in a household may be related or unrelated or a mix of both. However, if a group of unrelated persons live in a census house but do not take their meals from the common kitchen, then they are not constituent of a common household. Each such person was to be treated as a separate household. The important link in finding out whether it was a household or not was a common kitchen/common cooking. There may be one member households, two member households or multi-member households.

### **Institutional Household:**

A group of unrelated persons who live in an institution and take their meals from a common kitchen is called an Institutional Household. Examples of Institutional Households are boarding houses, messes, hostels, hotels, rescue homes, observation homes, beggars homes, jails, ashrams, old age homes, children homes, orphanages, etc. To make the definition more clearly perceptible to the enumerators at the Census 2011, it was specifically mentioned that this category of households would cover only those households where a group of unrelated persons live in an institution and share a common kitchen.

### **Houseless household:**

Households who do not live in buildings or census houses but live in the open or roadside, pavements, in hume pipes, under flyovers and staircases, or in the open in places of worship, mandaps, railway platforms, etc., are treated as Houseless Households.

### **Scheduled Caste and Scheduled Tribes:**

Determination of Scheduled Castes and Scheduled Tribes population is mandatory in each decennial Census since 1951. Both the SC population and the ST population are enumerated/counted strictly as per the SCs lists and the STs list valid within the jurisdiction of the State or Union Territory at the time of Census.

The list of SCs applicable in the State is given hereunder:-

- |   |                         |
|---|-------------------------|
| 1. Barwala  | 8. Gardi                |
| 2. Basith   | 9. Jolaha               |
| 3. Batwal   | 10. Megh or Kabirpanthi |
| 4. Chamar or Ramdasia, Chamar-Ravidas, Chamar-Rohidas | 11. Ratal               |
| 5. Chura, Bhangi, Balmiki, Mehtar                     | 12. Saryara             |
| 6. Dhyar  | 13. Watal               |
| 7. Doom or Mahasha                                    |                         |

The list of STs applicable in the State is given hereunder:-

- |                               |             |
|-------------------------------|-------------|
| 1. Bakarwal                   | 7. Gaddi    |
| 2. Balti                      | 8. Garra    |
| 3. Beda                       | 9. Gujjar   |
| 4. Bot, Boto                  | 10. Mon     |
| 5. Brokpa, Drokpa, Dard, Shin | 11. Purigpa |
| 6. Changpa                    | 12. Sippi   |

### **Language and Mother tongue:**

As per the census concept, each language is a group of mother tongues. The census questionnaire collects information on the mother tongue of each person. Mother tongue is the language spoken in childhood by the person's mother to the person. If the mother died in infancy, the language mainly spoken in the person's home in childhood will be the mother tongue. In the case of infants and deaf mutes, the language usually spoken by the mother is considered as mother tongue. It is not necessary that the language spoken as mother tongue should have a script. The mother tongues returned by the respondents in census are classified and grouped under appropriate languages according to their linguistic characteristics.

### **Literate:**

A person aged 7 years and above who can both read and write with understanding in any language is taken as literate. A person who can only read but cannot write is not literate. It is not necessary that to be considered as literate, a person should have received any formal education or passed any minimum educational standard. Literacy could have been achieved through adult literacy classes or through any non-formal educational system. People who are blind and can read in Braille are treated as literates.

### **Literacy rate:**

Literacy rate of the population is defined as the percentage of literates in the age-group seven years and above. For different age-groups the percentage of literates in that age-group gives the literacy rate.

### **Educational level:**

The highest level of education a person has completed.

### **Work:**

Work is defined as participation in any economically productive activity with or without compensation, wages or profit. Such participation may be physical and/or mental in nature. Work

involves not only actual work but also includes effective supervision and direction of work. It even includes part time help or unpaid work on farm, family enterprise or in any other economic activity. All persons engaged in 'work' as defined above are workers. The main point to note is that the activity should be economically productive. Reference period for determining a person as worker and non-worker is one year preceding the date of enumeration.

**Main worker:**

A person who has worked for major part of the reference period (i.e. six months or more during the last one year preceding the date of enumeration) in any economically productive activity is termed as 'Main worker'.

**Marginal worker:**

A person who worked for 3 months or less but less than six months of the reference period (i.e. in the last one year preceding the date of enumeration) in any economic activity is termed as 'Marginal worker'.

**Non-worker:**

A person who has not worked at all in any economically productive activity during the reference period (i.e. last one year preceding the date of enumeration) is termed as 'Non worker'.

**Cultivator:**

For purposes of the Census, a person is classified as cultivator if he or she is engaged in cultivation of land owned or from government or from private persons or institutions for payment in money, kind or share. Cultivation also includes effective supervision or direction in cultivation. Cultivation involves ploughing, sowing, harvesting and production of cereals and millet crops such as wheat, paddy, jowar, bajra, ragi, etc., and other crops such as sugarcane, tobacco, ground-nuts, tapioca, etc., and pulses, raw jute and kindred fiber crop, cotton, cinchona and other medicinal plants, fruit growing, vegetable growing or keeping orchards or groves, etc. Cultivation does not include the plantation crops like- tea, coffee, rubber, coconut and betel nuts (areca). The workers engaged in Plantation crops are recorded under "other workers".

**Agricultural labourer:**

A person who works on another person's land for wages in cash or kind or share is regarded as an agricultural labourer. She/he has no risk in the cultivation, but merely works on another

person's land for wages. An agricultural labourer has no right of lease or contract on land on which she/he works.

**Household industry worker:**

Household industry is defined as an industry conducted by one or more members of the household at home or within the village in rural areas and only within the precincts of the house where the household lives in urban areas. The larger proportion of workers in household industry should consist of members of the household. The industry should not be run on the scale of a registered factory which would qualify or has to be registered under the Indian Factories Act and should be engaged in manufacturing, processing, servicing and repairs of goods. The activity relate to production, processing, servicing, repairing or making and selling of goods. It does not include professions such as a pleader, Doctor, Musician, Dancer, Waterman, Astrologer, Dhobi, Barber, etc. or merely trade or business, even if such professions, trade or services are run at home by members of the household.

**Other worker:**

A person, who has been engaged in some economic activity during the last year of reference period but not as a cultivator or agricultural labourer or worker in Household Industry. The type of workers that come under this category include all government servants, municipal employees, teachers, factory workers, plantation workers, those engaged in trade, commerce, business, transport, banking, mining, construction, political or social work, priests, entertainment artists, etc. In fact, all those workers other than cultivators or agricultural labourers or household industry workers are 'Other Workers'.

**Work participation rate:**

Percentage of Workers (Main + Marginal) to total population.

**Population density:**

Population density is the number of persons inhabited per square kilometer of the area.

**Age:**

Age is measured in terms of the completed number of years.

**Sex Ratio:**

Number of females per 1,000 males in a population.

### (iii) NON-CENSUS CONCEPTS

#### Concepts used in VD and TD of DCHB:

**1. Educational Amenities:-**The type of different educational facilities available in the village is given in numbers. Both Government and private educational facilities / institutions are considered for this-purpose. If there are composite schools like Middle schools with Primary classes, or Secondary schools with middle classes, these are included in the number of Primary and Middle schools respectively. For example, if in a village there are two Primary schools and one Middle school with primary classes, the number of Primary schools in the village are given as three and that of Middle school as one even though there may be only three educational institutions. So also in case of Secondary schools. For better understanding, the distinctiveness of different types of schools is depicted hereunder:

- 1.1 Pre-primary (PP):** Now-a-days, the children are sent to schools at a very early stage. Lot of pre-primary schools, private schools in particular, have come up in villages and towns. These may or may not be recognized by the competent authorities. Even many Secondary schools have classes starting from pre-primary level. Pre-primary classes include Nursery, K.G., Pre-basic, Play school, etc.
- 1.2 Primary School (P):** Schools providing education from Standard 1 and upward up to and inclusive of Standard V are classified as Primary Schools.
- 1.3 Middle School (M):** Schools providing education from Standard VI and upward up to and inclusive of Standard VIII are classified as Middle Schools. A School with Class 1 to VIII is treated as two units, i.e. one Primary School and one Middle School.
- 1.4 Secondary School (S):** Schools providing education from Standard IX and upwards up to and inclusive of Standard X are classified as Secondary Schools. A composite school with 1 to X standard is treated as three separate units and counted separately under the categories of Primary School, Middle School and Secondary School.
- 1.5 Senior Secondary School (SS):** Schools and colleges that provide education for Standards XI and XII and first and second year of the Pre-University Course fall under this category. There are Senior Secondary Schools with Standard I and upwards up to Standard XII.
- 1.6 Degree College:** (i) **Arts/Science/Commerce:** These are all educational institutions that provide post-PUC level education leading to University degree/diploma in any subject or combination of subjects and also post-graduate levels of education. The college offering courses in Arts, Science or Commerce either separately or in combination are covered under this category.



- (ii) **Engineering College (E):** It is a graduate/post-graduate degree college providing Bachelor of Engineering (BE) or Bachelor of Technology (B. Tech.) or post-graduate engineering degrees like M.Tech.
- (iii) **Medical Colleges:** These are graduate/post-graduate degree colleges providing MBBS or equivalent degree in alternative medicine like Ayurveda, Unani, Homeopathy etc. or post-graduate medical degrees like M.D or equivalent in the above branches of medicine.
- 1.7. Management College/ Institute (MI):** It offers courses like Diploma in Management, Post-Graduate Diploma in Management, Masters of Business Administration (MBA) and specializations in different disciplines of Management like Marketing, Human Resources Development (HRD) etc.
- 1.8. Polytechnic (Pt):** An Institution providing certificate/diploma (not equivalent to degree) in any technical subject like engineering, vocational courses like embroidery, fashion designing etc. It may be both Government and Private.
- 1.9. Vocational School/ITI:** It is a vocational training institute imparting trainings in specific fields acquiring necessary skill, which will make the trainees employable or create them opportunities of self-employment. Trainings offered by Industrial Training Institutes (ITI) fall under this category.
- 1.10. Non-formal Education/Training Centre (NFTC):** Non-vocational education centers, established by the Central and State Governments provide educational facilities to the interested persons irrespective of educational qualification, and age. These education centers are open to all.
- 1.11. Special School for Disabled:** There are Government and Government recognized institutions/organizations engaged for providing education to different groups of disabled persons.

## **2. Medical Facilities:**

- 2.1 Hospital-Allopathic and Hospital-Alternative medicine:** A hospital is an Institution, where sick or injured are given medical or surgical care. Bed strength differs from hospital to hospital ranging from 31 to 500 depending upon whether these are sub-district, sub-divisional or district hospitals. If there is hospitals providing facilities under different

systems of medicines such as, Allopathy, Ayurveda, Unani and Homeopathy etc., these details are given separately.

- (a) **Allopathy:** The system of medical practice, which treats disease by the use of remedies which produce effects different from those produced by the disease under treatment.
- (b) **Ayurveda:** Ayurveda means ‘Science of life’. The philosophy of Ayurveda is based on the theory of Pancha Mahabhootas (Five elements) of which all the objects and living bodies are composed of. The combination of these five elements are represented in the form of Tridosha: Vata, Pitta and Kapha. These three ‘doshas’ are physiological entities of living beings. Ayurveda developed into eight distinct specialities, i.e., Internal Medicine, Pediatrics, Psychiatry, Eye and ENT, Surgery, Toxicology, Geriatrics and Science of virility. Two types of treatments, Preventive and Curative, are given in Ayurveda.
- (c) **Unani:** Treatment of Unani consists of three components, namely, preventive, promotive and curative. Unani system of medicine has been found to be efficacious in conditions like Rheumatic Arthritis. Jaundice, Filariasis, Eczema, Sinusitis and Bronchial Asthma. For the prevention of the disease and promotion of health, the Unani System emphasizes six essentials: pure air, food and water, physical movement and rest, psychic movement and rest, sleep and wakefulness and retention of useful materials and evacuation of waste materials from the body.
- (d) **Homoeopathy:** Treatment in Homoeopathy, which is holistic in nature, focuses on an individual’s response to a specific environment. Homoeopathic medicines are prepared mainly from natural substances such as plant products, minerals and animal sources. Homoeopathic medicines do not have any toxic, poisonous or side effects. Homoeopathic treatment is economical as well and has a very broad public acceptance.

**2.2 Community Health Centre (CHC):** Community Health Centres are designed to provide referral health care for cases from PHC and those in need of specialist health care approaching the CHC directly. 4 PHCs are included under each CHC thus catering approximately 80,000 populations in tribal/hilly areas and 1, 20,000 populations for plain areas. CHC is a 30- bedded hospital providing specialist care in Medicine, Obstetrics and Gynaecology, Surgery and Paediatrics.

- 2.3 Primary Health Centre (PHC):** A Primary Health Centre is the first contact point between a village community and the Government medical officer. A PHC covers a population of 20,000 in hilly, tribal or difficult areas and 30,000 populations in plain areas with 4-6 indoor/observation beds. It acts as a referral unit for 6 sub-centres. It has a medical officer and para medical staff.
- 2.4 Primary Health Sub- Centre (PHS):** A Primary Health Sub-centre is the first contact point between the primary health care system and the community. As per the population norms, one PHS is **established** for every 5,000 population in plain areas and 3,000 population in hilly/ tribal/ desert areas. Each PHS has a sanctioned strength of one male and one female health worker.
- 2.5 Maternity and Child Welfare Centre (MCW):** It provides pre-natal and post-natal services for both mother **and** child. The services include regular check-up of pregnant women, giving folic tablets, counselling, delivery, immunization of children with check-up etc.
- 2.6 TB Clinic (TBC):** The diagnosis and treatment of TB are functions of the general health services and hence it is a part and parcel of Primary Health Care. Specialized units such as the District Tuberculosis Centre (DTC) act as referral centres. TB clinics are established by the Government of India under the National Tuberculosis Control Programme and implemented through a network of DTC. The DTC is the nodal point for TB control activities in the district and it also functions as a specialized referral centre. The functions of sub-district level Tuberculosis Unit (TU) are implementation, monitoring and supervision of TB control activities in its designated geographical areas.
- 2.7 Health Centre:** Clinic where medicine and medical supplies are dispensed. It has no in-patient facility. A clinic (or an outpatient clinic) is a small private or public health facility that is devoted to the care of outpatients, often in a community, in contrast to larger hospitals, which also treat inpatients.
- 2.8 Dispensary:** Place where patients are treated and medicines provided but with no in-patient facility. Immunizations, MCH Services and sometimes pathological tests are carried out here. It may be of allopathic or any alternative medicine.
- 2.9 Veterinary Hospital:** Mostly run by the State Government or local body for treatment and **preventive** measures against diseases of domestic animals like cows, buffaloes etc in rural areas.
- 2.10 Mobile Health Clinic:** These are Mobile vans well equipped with a range of health services to villages located far away from the CHCs, PHCs or any public health sources. The vans visit villages on designated days to deliver the health care services. The services generally

offered are OPD, ante-natal and post-natal, B.P. examination, X-ray, ECG, Immunization, First Aid etc.

**2.11 Family Welfare Centre:** Check-up and counselling is provided to the pregnant and married women regarding small family norm and devices for having a small family. Temporary and permanent contraceptive devices are provided here.

**2.12 Nursing Home:** A nursing home is a long –term care facility licensed by the state that offers 24-hour room and board and health care services including basic and skilled nursing care, rehabilitation and a full range of other therapies, treatments and programs to old and sick people. The difference between a hospital and a nursing home is that a nursing home gives importance to convalescence from a disease while a hospital gives medical treatment for the disease.

**2.13 Medicine Shop:** A shop which sells drugs and medicines of any system of medicine viz. allopathic, homeopathic, ayurvedic or unani medicines, is considered as a medicine shop. Sometimes some shops and Paan shops also keep ordinary medicines, like Crocin, Burnol etc. These shops are not taken as medicine shops.

**3. Drinking water:** The following are the main source of drinking water facility (ies) available in the village.

**3.1 Tap Water-treated:** This source of drinking water refers to a source of drinking water which is provided to the villagers through pipes within their premises or to the villagers through common taps (public taps/community water points) by the Government departments, local bodies, panchayats, public or private estate agencies, etc. after treatment. Such a source is treated as ‘Tap water from treated source’.

**3.2 Tap Water-un-treated:** If the villagers are drawing drinking water through pipes either directly from a well or bore well or after pumping the well or tube well water, or the water is supplied through pipes to the households of the village or through public taps without treatment. Such a source is treated as ‘Tap water from un-treated source’.

**3.3 Covered Well (CW):** A well that is (1) covered on sides from run-off water (i.e., excess water from rain, snowmelt or other sources flows over the land) through a wall lining or casting that is raised above ground level on a platform that diverts spilled water away from the well and (2) covered so that bird droppings and animals cannot fall down the hole. It is considered as covered well.

**3.4 Un-covered Well (UW):** A well which is (1) un-covered on sides from runoff water, (2) un-covered from bird droppings and animals; or (3) both.

**3.5 Hand Pump (HP):** Hand pump means where ground water is taken out manually by operating a hand pump.

**3.6 Tube well / Borehole (TW):** Tube well denotes the ground water source from where ground water is taken out through electrical or diesel pump. Spring, River/Canal, Tank/Pond/Lark are self-explanatory.

**4. Community Toilet Complex:** Community Toilet may be constructed and maintained by Gram Panchayats or Private NGOs like Sulabh Sauchalaya or likes.

**5. Rural Sanitary Mart or Sanitary Hardware Outlet (RSM):** It is an outlet dealing with the materials, hardware and designs required for the construction of not only sanitary latrines but other sanitary facilities such as compost pit, washing platform and other sanitation and hygiene accessories required for individuals, households and the environment in the rural areas.

**6. Community bio-gas or recycle of waste for productive use:** Many of the solid wastes having economic values but put for disposal can be recycled for reuse. For example, food, cow dung, leaves, vegetable, paper, wood, plastics, old cloth etc. However, some of the wastes are not recyclable. These are carbon paper, thermo coal etc. When recyclable solid wastes is subjected to decomposition, bio-gas could be produced under favourable conditions. These systems of recycling may be there at the village level organized by Gram Panchayats with technical support from Governments or non-government organizations.

## **7. Communication and transport Facilities:**

**7.1 Post Office (PO):** Self-explanatory.

**7.2 Sub-Post Office (SPO):** Sub-post office includes Extra Departmental Post Offices and those providing franchise postal services and also part time services in lieu of some honorarium. The limited postal services include sale of stamps, receipt of letters and money orders and also distribution of letters.

**7.3 Post & Telegraph Office (PTO):** Telegraph office is set up by the Government to enable people to send or receive telegrams. If the phonogram facility is available (though the Telegraph office may not be equipped with Morse Code Transmitters), the village is considered to be having telegraph facility.

**7.4 Telephones (landlines):** If the village is having the Public Call Office (PCO) either run by the Post Office or by individuals or by a private shop, then the village is considered to be having telephone facility.

- 7.5 Public Call Office (PCO)/Mobile PCO:** Self-explanatory.
- 7.6 Mobile Phone Coverage:** Mobile phones are now very common particularly in urban areas. Some villages by virtue of being in close proximity to the urban areas also enjoy the benefits of the mobile phone services. Even if a few villagers avail the services of mobile phones, then the village is considered to be having access to mobile phone.
- 7.7 Internet Cafes/Common Service Centres (CSC):** If the village is having the facility of Cyber Cafes or shops owned by private individuals providing the facility of surfing of the internet, then the village is considered to be having access to internet/cyber cafe facility. Government of India formulated the scheme of CSC with the vision of providing all government services in an integrated manner at the door step of the citizen at an affordable cost even in the remotest corners of the country through a combination of it based as well as non-IT based services.
- 7.8 National Highway (NH):** These are main highways running through the length and breadth of the country. Each NH is numbered like NH-1, NH-2 for easy identification.
- 7.9 State Highway (SH):** These are roads of a state linking district headquarters and important cities within a State and connecting them with NHs or Highways of the neighboring States.
- 7.10 Major District Roads (MDR):** These are important roads within a district, serving areas of production and markets and connecting these with each other or with the main Highways.
- 7.11 Other District Roads (ODR):** These are roads serving rural areas of production and providing them with outlet to market centres, taluka headquarters, block development headquarters or other main roads.
- 7.12 Village Road:** The approach to village refers to the state of road etc., leading to the village. This is to see whether the village is approachable both in fair and foul weather, and whether it is inaccessible only for some time in the year.
- 7.13 Black-Topped (Pucca) Road (BTR):** A road provided with a bituminous surfacing.
- 7.14 Gravel (Kuchha) Road (GR):** A road constructed using well compacted crushed rock or gravel material (coarse sand, small stones), which is fairly resilient and does not become slippery when wet.
- 7.15 Water Bound Macadam (WBM):** This is the road layer made of crushed or broken mixture of sand and rock fragments mechanically interlocked by rolling and voids filled with screening and binding material with the assistance of water.

**7.16 Foot Path (FP):** A trodden path for the use by pedestrians and in some cases bicycles. The Foot Paths are not suitable for vehicular traffic except bicycles in some cases. Most of the interior/forest villages are connected by Foot Paths.

**8. Banks and Credit Societies:** - Banking facility means a place where a person can operate a bank account.

**8.1 Commercial Bank (CB):** These may be banks wholly owned by the Government of India or by Indian or Foreign Companies.

**8.2 Cooperative Banks (Coop. B):** A co-operative bank is a financial entity which belongs to its members, who are at the same time the owners and the customers of their bank. Cooperative banks are often created by persons belonging to the some local or professional community or sharing a common interest. These banks are registered under the Cooperative Societies Act. The cooperative banks are regulated by RBI and are covered by the Banking Regulations Act, 1949.

**8.3 Agricultural Credit Society (ACS):** Major objectives of the ACS are to supply agricultural credit to meet the requirements of funds for agricultural production, the distribution of essential consumer commodities, the provision of storage and marketing facilities and for light agricultural implements and machinery.

**8.4 Non-Agricultural Credit Society (NCS):** These societies include consumer cooperative societies and also credit cooperative societies of certain categories of persons like teachers, health workers, etc.

## **9. Miscellaneous Facilities:**

**9.1 Self-help Group (SHG):** Self-Help Groups are groups of between 10-25 women created by either NGOs or under the SGSY (Swarnjayanti Gram Swarozgar Yojana) for the purposes of meeting local credit needs. They are sometimes called Mahila Mandals in villages.

**9.2 Public Distribution System (PDS) shop:** The shops through which some essential commodities are sold by the government at subsidized rates. They may also be known as ration shops and control shops.

**9.3 Mandis/Regular Market:** These are those clusters of shops with or without fixed premises which are open on at least six days a week and opens at least from morning hours to dusk.

**9.4 Weekly Haat:** These are those clusters of shops with or without fixed premises which are open once a week.

- 9.5 Agricultural Marketing Society:** It is a common platform to analyse the issues among all the individuals and institutions in the field of agricultural marketing.
- 9.6 Nutrition Centre: Integrated Child Development Services (ICDS):** The Integrated Child Development Services (ICDS) Scheme set up by the Government of India with the objective of providing following package of services to the children under 6 years and pregnant and lactating mothers in villages such as; Immunization, Health Check-up, Referral Services, Pre-school Non-formal Education and Nutrition & Health Education.
- 9.7 Anganwadi Centre:** Each centre under the ICDS scheme is run by an Anganwadi Worker. One Anganwadi worker is appointed for specified population of the village. They are basically local women. They are assisted by Anganwadi helper. They provide pre-school non-formal education at the Centre and provide food to the children.
- 9.8 Accredited Social Health Activist (ASHA):** ASHA is a health activist in the community who will create awareness on health and its social determinants and mobilize the community towards local health planning and increased utilization and accountability of the existing health services. She would be a promoter of good health practices. She will also provide a minimum package of curative care as appropriate and feasible for that level and make timely referrals. She will act as a motivator of different types of health related activities. Unlike ANM, she will not be involved in any clinical activities like immunization.
- 9.9 Sports Club/Recreation Centre:** Indoor and out-door games are arranged by the Club and activities like wrestling, Judo Karate etc. are also done there.
- 9.10 Cinema/Video Hall (CV):** If regular cinema houses licensed by Government are available, then the town/village is considered to be having the facility of Cinema Hall. Video hall owners screen films in their own or hired premises.
- 9.11 Public Library:** Books are kept there which can be accessed by the public on loan basis. These may be sponsored by Government or Local Body or Panchayat or any influential person. Free service or nominal charges are made for using the facility.
- 9.12 Public Reading Room:** Here the public may read newspapers and magazines. These may be sponsored by Government or Local Body or Panchayat or any influential person.
- 9.13 Newspaper Supply:** The availability of the Newspaper(s), both in English or vernacular, in the village is considered to having the said facility.
- 10. Availability of Electricity/Power.** If power is actually available, whatever may be the form of its use, it is indicated affirmative. If the village is having electricity for domestic purposes and the residents are using the same for domestic use, then it is considered that domestic power supply is available. If the electricity authority has not given domestic supply to the households on their



request and people are using unauthorized electricity either by stealthily or misuse the supply meant for agricultural or industrial purposes, then it is not considered as availability of electricity for domestic purposes. However, if the village goes out of power due to temporary technical problems such as, transformer failures, theft of electrical equipment, etc., it is considered that electricity is available. Supply of electricity is considered available even when there is a temporary ban on new domestic connections. Connections to residential houses, bungalows, clubs, hostels and hospitals run on non-commercial basis, charitable, educational and religious institutions are included in the domestic category.

**10.1 Power Supply for domestic use:** This category includes electricity used only for domestic consumption.

**10.2 Power supply for agricultural use:** This category includes all electricity connections given to the farmers for conducting various agricultural activities including irrigation.

**10.3 Power supply for commercial use:** This category includes electricity connections given for workshops, industries etc. or for any commercial purposes.

**10.4 Power supply for all uses:** This category includes electricity connection is available for domestic use, agricultural use, and for any commercial purposes.

**11. Land Use Pattern:** The land use area of the villages is given in hectares. The land use pattern in the Village Directory conforms to the pattern of classification of land use as recommended by the Ministry of Agriculture, Government of India. The Ministry has recommended the maintenance of records of land use pattern under the 9 categories as indicated in the Village Directory.

**12. System of drainage:** Generally, by drainage system, we mean the network of mains and branches of underground conduits for the conveyance of sewerage to the point of disposal. Sewers that carry only household and industrial wastage are called separate sewers; those that carry storm water from roofs, streets and other surfaces are known as storm water drains, while those carrying both sewage and storm water are called combined sewers. However, in towns, which are not provided with such underground sewerage system, it is mentioned whether it has open drainage system. There may be possibility of the town having both closed as well as open drainage systems.

**13. Type of latrines:** The data on various types of latrines both public and private together are collected. The three types of latrines considered here are, Pit Latrine, Flush/Pour Flush Latrine and Service Latrine.

(i) **Pit System:** The latrines are attached to the pit that is dug into the ground for the reception of night soil, are reckoned as pit latrine.

**(ii) Flush/pour flush:** A flush latrine uses a cistern or holding tank for flushing water and has a water seal, which is a U-shaped pipe, below the seat or squatting pan that prevents the passage of flies and odours. A pour flush latrine uses a water seal, but unlike a flush latrine, a pour flush latrine uses water poured by hand for flushing (no cistern is used).

**(iii) Service:** Type of latrine from where night soil is removed manually by scavengers. All other types of latrines are covered under “Others” category.

**14. Protected Water Supply- Source and capacity of Storage system:** There are various sources of water supply and its storage system in the town.

**14.1 Service Reservoir:** A service reservoir is a water storage container that holds clean water after it has been treated in a water plant, and before it is piped to the end users. These containers are covered, and are designed to keep the water safe from contamination. Their main purpose is to provide a buffer within the water supply system so that water supplies can be maintained across periods of varying demand.

**14.2 River Infiltration Gallery:** Infiltration Galleries are capable of supplying large quantities of water, and are used where wells are unable to supply water needs, i.e. where an impermeable rock barrier affects well efficiency, or where surface water sources are too shallow for intake screens. Infiltration galleries are one or more horizontal screens placed adjacent to (on-shore), or directly underneath (bed-mounted), a surface water source.

**14.3 Bore Well Pumping System:** A bore well is a well of 6" to 12" in diameter drilled into the earth for retrieving water. The depth of a bore well can vary from 50 feet to 3000 feet. Water is pumped out to surface through electricity/generator.

**14.4 Pressure Tank:** Tank that is used to ensure consistent water pressure and for storage of water. Usually located in basement of house but sometimes (in older settings) located in well pit.

**15. Road lighting (Points):** Road lighting means the number of street lights that are maintained in the town.

**16. Home Orphanage:** Orphanage is the name to describe a **residential institution** devoted to the **care of orphans**—children whose parents are deceased or otherwise unable to care for them. Parents, and sometimes grandparents, are legally responsible for supporting children, but in the absence of these or other relatives willing to care for the children, they become a **ward of the state**, and orphanages are a way of providing for their care and housing.

**17. Working women's hostel:** These may be recognised or non-recognised by any public authority. The data on number of working women's hostels available in the town are collected with number of seats.

**18. Old Age Home:** There are two types of Old Age Homes in India. One is the "Free" type which cares for the destitute old people who have no one else to care for them. They are given shelter, food, clothing and medical care. The second type is the "Paid" home where care is provided for a fee. Nowadays, such "Retirement" homes have become very popular in India and they are well worth considering.

**19. Stadium:** A stadium is a place, or venue, for (mostly) outdoor **sports**, concerts or other events, consisting of a field or stage partly or completely surrounded by a structure designed to allow spectators to stand or sit and view the event.

**20. Auditorium/Community Hall:** These are the places where meetings, social functions etc. are organised.

#### **Civic status of urban units:**

Civic Status of a town/city is determined on the basis of Civic Administrative Authority of the town e.g., Municipal Corporation / Corporation, Municipal Committee / Municipal council, Municipality etc.

#### **Size class of U.A./town:**

Size-class of U.A./Town is based on the population size of the U.A./City/Town.

U.A.s/Towns with 100,000 and above population are classified as Class I U.A.s/ Towns. Towns with 50,000 to 99,999 population are classified as Class II towns, 20,000 to 49,999 population are Class III towns, population with 10,000- 19,999 are Class IV towns, population with 5,000 and 9,999 are Class V towns and towns with less than 5,000 population are Class VI towns.

#### **Slum area:**

The Slum Areas (Improvement and Clearance) Act, 1956, which was enacted by the Central Government defined slums as (a) Areas where buildings are in any respect unfit for human habitation; or (b) are by reasons of dilapidation, overcrowding, faulty arrangement and design of such buildings, narrowness or faulty arrangement of streets, lack of ventilation, light or sanitation facilities, or any combination of these factors, are detrimental to safety, health or morals.

**Mega city:**

The concept of 'Mega city' is a recent phenomenon in the Urban Sociology and is defined in term of metropolitan city in the form of large size, problem of management of civic amenities and capacity to absorb the relatively high growth of population. Indian Census in 1991 treated the population size of 5 million and above as the cutoff point to identify a place as the mega city. Whereas, for the purpose of inclusion in Centrally Sponsored Scheme for Infrastructure Development in Mega cities the Ministry of Urban Affairs and employment, Department of Urban Development adopted the criteria of 4 million and above population as per 1991 Census for Mega Cities. In 2001 Census, cities with 10 million and above population have been treated as Mega cities and the same criteria of population have been adopted in 2011 census.

#### (iv) 2011 Census findings – Population and its distribution:

##### POPULATION AND ITS DISTRIBUTION

##### Distribution of population in Rural-Urban areas:-

The district has great diversity in its terrain, climatic condition and resources. These variations have resulted into uneven distribution of population. The total geographical area of the state is 222236 square kilometers. It lies between 32°-15' North to 37°-15'N longitude and 72°-35' East to 80°-20'E latitude. District has six tehsils and eight CD Blocks.

Sl. No.	Tehsil	Population					
		2001			2011		
		Total	Rural	Urban	Total	Rural	Urban
1	2	3	4	5	6	7	8
1	Pahalgam	97235	91169	6066	119884	104101	15783
2	Bijbehara	117590	97796	19794	146801	112197	34604
3	Anantnag	230087	132133	97954	364763	179530	185233
4	Shangus	54930	54930	0	74103	66228	7875
5	Kokernag	133991	129128	4863	173712	167159	6553
6	Dooru	144575	123801	20774	199429	166590	32839
District Total:		778408	628957	149451	1078692	795805	282887

The state of Jammu and Kashmir has returned a population of 12541302 persons in 2011 Census while as total population of the district is 1078692 consisting of 559767 males and 518925 females. The population growth rate during 2001-2011 of the district is 38.58 whereas the growth rate for rural and urban area of the district is 26.53 and 89.28 respectively. Percentage of urban population in the district has become 26.23 in 2011 census which was 19.20 in 2001. The rural population of the district is 795805 which constitutes of 411012 males and 384793 females. CD block wise population of inhabited villages is given in the table below:

Sl. No.	C.D. Block	Total Number of inhabited Villages	Total Rural Population		
			Persons	Males	Females
1	2	3	4	5	6
1	0089-Dachanipora	65	149,199	75,470	73,729
2	0090-Kavnipora	67	106,176	53,916	52,260
3	0091-Achabal	39	83,217	43,176	40,041
4	0092-Shangus	25	66,228	34,917	31,311
5	0093-Breng	46	155,969	81,602	74,367
6	0094-Qazigund	38	95,169	49,771	45,398
7	0095-Shahabad	34	103,024	53,643	49,381
8	0097-Quimoh	21	36,823	18,517	18,306
	Total	335	795,805	411,012	384,793

**Size, Class and Status of towns:**

There are in all 11 statutory towns in the district. The most populated town is Duru Verinag (MC) which falls in Class III and has a population of 22968. Bijbehara (MC) also falls in class III with population of 22789. Achbal and Arwani (MC) fall in Class IV with a population of 17556 and 11815 respectively. The remaining seven statutory towns fall in Class V category.

Sl. No	Name of The Town	Population	Class
1	Duru Verinag MC	22968	III
2	Bijbehara	22789	III
3	Achabal MC	17556	IV
4	Arwani MC	11815	IV
5	Qazigund MC	9871	V
6	Pahalgam MC	9264	V
7	Mattan MC	9246	V
8	Seer Hamdan MC	8233	V
9	Shangus MC	7875	V
10	Kokernag MC	6553	V
11	Aishmuqam	6519	V

Arwani, Seer Hamdan, Shangus, Aishmuqam were declared towns during the Census period, 2011.

**Population Growth:**

The district Anantnag growth rate of population between 2001-2011 is 38.58 percent i.e. an increase of 300284 persons which is at par with State's average of 23.64 percent. The district ranks number 1 among 22 districts of the State. The male and female growth rate constitutes 37.4 percent and 39.9 percent respectively as against State's 23.9 and 23.4 percent respectively. The district ranks number 3 in terms of population, as it constitutes 8.6 percent of the total population of the State after Srinagar. Anantnag district is with 26.23 percent urbanization. The highest population was recorded in Anantnag tahsil viz. 364763 among all tahsils of the district.

**Density:**

Anantnag district is third largest populated after Srinagar. The density of the district is 302 persons per square kilometer as against the state average of 124 persons per square kilometer. There has been marked increase in the density of the district from 218 in 2001 to 302 in 2011 census.

**Sex ratio:**

The sex wise population figures 2011 shows that the sex ratio in the district as a whole stands at 927 per thousand males as against 889 for the entire state. The corresponding proportion

in rural and urban sectors of the district is 936 and 902 respectively. These proportions are higher than the sex ratio of rural and urban parts of the state, which stands 908 and 840. The below statement gives the sex ratio from 1901 to 2011 for the district and its rural and urban parts:

<b>Sex Ratio of the State and District,1901-2011</b>			
<b>Census Year</b>	<b>Total</b>	<b>Rural</b>	<b>Urban</b>
1901	880	880	-
1911	868	868	864
1921	847	849	829
1931	848	851	820
1941	837	840	815
1951	853	857	817
1961	845	847	825
1971	845	844	850
1981	888	888	892
1991	<b>N.A.</b>	<b>N.A.</b>	<b>N.A.</b>
2001	911	928	839
2011	927	936	902

*N.A: Not Available*

#### **Work participation rate:**

The total population of an area is sub divided into the economically active and inactive population. The economically active is called as working population or work force.

Out of a total population of the district 389684 persons consisting of 36.13 percent are the workers. Out of these 176800 persons constituting 16.39 percent are main workers, 212884 persons constituting 19.74 percent are marginal workers. The percentage of non-workers stands at 63.87 percent, which is 1.66 percent lower than the percentage level of the total non-workers of the State.

389684 or 36.13 percent of total population of the district is workers. Of these 140957 persons constituting 36.17 percent are engaged in cultivation while as 76364 persons constituting 19.60 percent do not own any cultivable land and are employed as agricultural labours. 40.04 percent workers are counted as other workers who are engaged in services other than cultivators, agricultural labours or workers in house hold industry. The remaining 4.19 percent remain busy in household activities.

#### **Literacy:**

Literacy has been defined as the ability to read or write. In 2011 Census the criterion applied for the classification of a person as literate was that he should be able to read and write with understanding in any language. Instructions to the effect were issued that infants below the age

group of 0-6 years should be treated as illiterate. However, infants in the age group of 0-4 years were treated as illiterates and as such were excluded of the population of literates in 1981 Census.

The overall literacy rate in the Jammu and Kashmir stands 67.16 percent. Urban areas where greater facilities for education are available however claim a literacy percentage of 77.1 but in rural areas the percentage is limited to 63.2 only.

The overall literacy percentage in Anantnag district is even lower than that of State and stands at 62.69, this is 4.47 percent lower than that of State. The level of literacy in rural as well as urban sector stands 59.2 and 72.0 percent respectively which lags behind the literacy rate of the state. Male and female literacy rate in the district is 72.66 and 52.19 respectively.

### **Religion:**

Religion forms an integral part of Indian Social System. For an Indian, it is a way of life rather than faith Indian Census, since its inception is collecting data on religion and presenting the same in its reports. In the pre-independence census reports, the data on religion was being presented for 9 major religions viz; Hindus, Muslims, Tribals, Christians, Sikhs, Jains, Buddhists, Parsis, Jewish and others. However, since, the 1951 Census the data on religion has been presented for 6 major religions viz; Hindus, Muslims, Christians, Sikhs, Jains and Buddhists. Besides, the minor religions have been classified under the category of 'Others'. The data on religion collected and presented by the Indian Census is the basic data of immense use for the researchers, anthropologists, sociologists, demographers, administrators, planners and even for a common man. Population of different religious groups is given in the table below:

<b>Religious Communities in Anantnag</b>			
<b>Religion</b>	<b>Total</b>	<b>Rural</b>	<b>Urban</b>
Muslim	1057005	784432	272573
Hindu	13180	4781	8399
Christian	1449	945	504
Sikh	6140	4991	1149
Buddhist	55	21	34
Jain	7	3	4
Other religions	7	6	1
Religion not stated	849	626	223

### **Mother Tongue:**

"Mother tongue is the language spoken in childhood by the person's mother to the person. If the mother died in infancy, the language mainly spoken in the person's home in childhood will be the mother tongue. In the case of infants and deaf mutes the language usually spoken by the mother is to be



recorded. In case of doubt, the language mainly spoken in the household may be recorded". As the above instruction to the enumerators would show, the respondent was made to feel free to return the name of his/her mother tongue and the same was recorded faithfully by the enumerators. This naturally leads to the recording of a very large number of mother tongue names. It is to be mentioned that mother tongues as returned in the census are basically the designations provided by the respondents. These designations or mother tongue labels need not be identical with the actual linguistic mediums. For assessing the correlation between the mother tongue designations and actual languages and dialects the raw returns of Census were subjected to thorough scrutiny and rationalization. This resulted in 1576 rationalized mother tongues in 1991 for the entire country which were further classified following the usual linguistic methods. The total number of languages so arrived at is 114 returned by 10,000 or more speakers at the all India level and grouped under appropriate languages.

### **Scheduled Castes and Scheduled Tribes**

To discharge the constitutional obligation by Government towards the Scheduled Castes and Scheduled Tribes one of the basic requirements is the availability of population details for each notified caste and tribe. To meet this requirement, the office of Census Commissioner, India has been providing such details since the 1951 Census. The necessary data about the Scheduled Castes and Scheduled Tribes are provided for evolving suitable plans for their socio-economic upliftment and both the planners and administrators heavily depend on this data. The data are collected on the aspects of age, sex, marital status, economy, education, fertility etc. for Scheduled Castes and for Scheduled Tribes in addition to these aspects also on language and religion.

In pursuance of the article 341 of the Constitution of India the President of India has notified some castes, races or tribes or parts of or groups within castes, races or tribes as Scheduled Castes. Similarly Scheduled Tribes mean all such tribes or tribal communities or parts of or groups within such tribes or tribal communities as are declared by the President of India, to be treated as Scheduled Tribes under Article 342 of the Indian Constitution. There is a slight change in the definition of Scheduled Caste in 1990. Before that Scheduled Castes could belong to Hindu or Sikh religion, but from 1990 in addition to Hindu and Sikh religion Scheduled Castes may belong to Buddhists religion also. The list of Scheduled Castes and Scheduled Tribes are notified for each State and Union Territory and are valid only within the jurisdiction of that State or Union Territory and not outside.

Schedule caste population is 1826 and schedule tribe population is 116006 in the district as per census 2011.

## (V) BRIEF ANALYSIS OF PCA DATA BASED ON INSET TABLES 1 TO 35

The analytical note of this publication contains data collected during 2011 Census and is based on Primary Census Abstracts which depicts available information in respect of each tehsil, community Development Block and town level in the district incorporating various demographic aspects via; number of households, total population with sex wise breakup, percentage variation, density and sex ratio at tehsil, town level as well as presentation of data at the lowest administrative level (C. D. Block) scheduled caste, scheduled tribe Population, literate and illiterate Population and sex breakup of working Population categorized into cultivators, agricultural laborers, household Industry and other workers.

The information collected for PCA data has been summarized in various inset tables giving an insight into demographic structure of its tehsils, towns and community Development Block level in the district. A brief analysis of the data indicated in these tables has been attempted hereafter for highlighting the various demographic changes that have taken place in the rural and urban areas of the district during the period 2001-2011. These Inset Tables are briefly discussed below:

**Table 1: Decadal change in population of tehsils by residence, 2001-2011**

Sl. No.	Tehsil	Population						Percentage decadal variation 2001-2011			Percentage Urban population	
		2001			2011							
		Total	Rural	Urban	Total	Rural	Urban	Total	Rural	Urban	2001	2011
1	2	3	4	5	6	7	8	9	10	11	12	13
1	Pahalgam	97235	91169	6066	119884	104101	15783	23.29	14.18	160.19	6.24	13.17
2	Bijbehara	117590	97796	19794	146801	112197	34604	24.84	14.73	74.82	16.83	23.57
3	Anantnag	230087	132133	97954	364763	179530	185233	58.53	35.87	89.10	42.57	50.78
4	Shangus	54930	54930	0	74103	66228	7875	34.90	20.57	--	0.00	10.63
5	Kokernag	133991	129128	4863	173712	167159	6553	29.64	29.45	34.75	3.63	3.77
6	Dooru	144575	123801	20774	199429	166590	32839	37.94	34.56	58.08	14.37	16.47
<b>District Total:</b>		<b>778408</b>	<b>628957</b>	<b>149451</b>	<b>1078692</b>	<b>795805</b>	<b>282887</b>	<b>38.58</b>	<b>26.53</b>	<b>89.28</b>	<b>19.20</b>	<b>26.23</b>

The table shows the tehsil wise population details of the rural and urban of district Anantnag for the year 2001 and 2011. The population growth rate during 2001-2011 Census of the district has become as 38.58 per cent whereas the growth rates for rural and urban area of the district is 26.53 per cent and 89.28 per cent respectively. Among the six tahsils of the district, highest growth rate as 58.53 per cent for total population is recorded

in tehsil Anantnag. However, in tehsil Pahlagam the growth has been recorded as 160.19 per cent during the decade.

**Table 2: Number and percentage of inhabited villages in specified population size ranges with the related population, 2011 (Rural)**

Sr. No	C.D. Block	Total number of inhabited villages	Total rural population			Number and percentage of villages	Population less than 200		Number and percentage of villages	Population 200 - 499	
			Persons	Males	Females		Males	Females		Males	Females
1	2	3	4	5	6	7	8	9	10	11	12
1	0089-Dachanipora	65	149,199	75,470	73,729	1 (2 %)	51	65	5 (8 %)	930	923
2	0090-Kavnipora	67	106,176	53,916	52,260	4 (6 %)	279	256	11 (16 %)	2,183	2,154
3	0091-Achabal	39	83,217	43,176	40,041	2 (5 %)	53	44	3 (8 %)	549	523
4	0092-Shangus	25	66,228	34,917	31,311	0 (0 %)	0	0	1 (4 %)	213	218
5	0093-Breng	46	155,969	81,602	74,367	1 (2 %)	53	45	2 (4 %)	409	404
6	0094-Qazigund	38	95,169	49,771	45,398	1 (3 %)	19	15	2 (5 %)	444	417
7	0095-Shahabad	34	103,024	53,643	49,381	0 (0 %)	0	0	2 (6 %)	407	412
8	0097-Quimoh	21	36,823	18,517	18,306	0 (0 %)	0	0	5 (24 %)	982	908
<b>Total</b>		<b>335</b>	<b>795,805</b>	<b>411,012</b>	<b>384,793</b>	<b>9 (3 %)</b>	<b>455</b>	<b>425</b>	<b>31 (9 %)</b>	<b>6,117</b>	<b>5,959</b>

**Table 2: Number and percentage of inhabited villages in specified population size ranges with the related population, 2011 (Rural)**

Sl. No	C.D. Block	Number and percentage of villages	Population 500 - 999		Number and percentage of villages	Population 1000 - 1999		Number and percentage of villages	Population 2000 - 4999	
			Males	Females		Males	Females		Males	Females
1	2	13	14	15	16	17	18	19	20	21
1	0089-Dachanipora	13 (20 %)	5,268	5,223	23 (35 %)	16,793	16,545	17 (26 %)	24,270	24,065
2	0090-Kavnipora	13 (19 %)	4,906	4,873	19 (28 %)	12,712	12,378	17 (25 %)	23,407	22,359
3	0091-Achabal	4 (10 %)	1,790	1,674	13 (33 %)	10,670	10,152	15 (38 %)	24,566	22,201
4	0092-Shangus	3 (12 %)	1,336	1,284	7 (28 %)	5,438	4,920	11 (44 %)	17,205	14,862
5	0093-Breng	2 (4 %)	683	606	11 (24 %)	8,836	8,184	21 (46 %)	34,795	31,866
6	0094-Qazigund	4 (11 %)	1,682	1,590	9 (24 %)	6,849	6,534	17 (45 %)	27,247	24,080
7	0095-Shahabad	2 (6 %)	888	752	10 (29 %)	7,693	7,073	13 (38 %)	21,011	19,203
8	0097-Quimoh	3 (14 %)	1,303	1,289	7 (33 %)	5,069	4,837	5 (24 %)	7,300	7,551
<b>Total</b>		<b>44 (13 %)</b>	<b>17,856</b>	<b>17,291</b>	<b>99 (30 %)</b>	<b>74,060</b>	<b>70,623</b>	<b>116 (35 %)</b>	<b>179,801</b>	<b>166,187</b>

**Table 2: Number and percentage of inhabited villages in specified population size ranges with the related population, 2011 (Rural)**

Sl. No.	C.D. Block	Number and percentage of villages	Population 5000 - 9999		Number and percentage of villages	Population 10000 and above	
			Males	Females		Males	Females
1	2	22	23	24	25	26	27
1	0089-Dachanipora	5 (8 %)	20,081	19,021	1 (2 %)	8,077	7,887
2	0090-Kavnipora	3 (4 %)	10,429	10,240	0 (0 %)	0	0
3	0091-Achabal	2 (5 %)	5,548	5,447	0 (0 %)	0	0
4	0092-Shangus	3 (12 %)	10,725	10,027	0 (0 %)	0	0
5	0093-Breng	6 (13 %)	17,543	16,061	3 (7 %)	19,283	17,201
6	0094-Qazigund	5 (13 %)	13,530	12,762	0 (0 %)	0	0
7	0095-Shahabad	7 (21 %)	23,644	21,941	0 (0 %)	0	0
8	0097-Quimoh	1 (5 %)	3,863	3,721	0 (0 %)	0	0
<b>Total</b>		<b>32 (10 %)</b>	<b>105,363</b>	<b>99,220</b>	<b>4 (1 %)</b>	<b>27,360</b>	<b>25,088</b>

The table indicates about the C.D. block wise population, number and percentage of villages falling in each range of population size of villages and under males and females in each population range at C.D. block level in the district.

Out of 335 inhabited village of the district 9 (3 %) are small sized villages falling in population range of less than 200 persons whereas 31 (9 %) villages fall in population of 200-499, 44 (13 %) villages are in population range of 500-999 persons, while as 99 (30 %) villages fall in the range of 1000-1999 persons. In the range of 2000-4999 persons 116 (35 %) villages has been recorded of the district. In the population range of 5000- 9999 persons there are 32 (10 %) villages of the district and 4 (1 %) villages in the district falls in the population size of 10,000 and above.

**Table 3 : New towns, de-notified, declassified and merged town in 2011 census**

a)	New		
	(i) Statutory Town	1 Arwani 3 Shangus	2 Seer Hamdan 4. Aishmuqaum
	(ii) Census Town		nil
b)	Denotified		nil
	i) Statutory town of 2001 census denotified and also did not satisfy the criteria to be treated as census town		nil
	ii) Statutory towns of 2001 census denotified but identified as census towns based on demographic and economic criteria		nil
	iii) Census towns of 2001 census are notified as statutory town in 2011 census		nil
c)	Declassified		nil
d)	Wholly merged with other towns		nil

Declassified means the census town of 2001 census which failed to satisfy the demographic and economic criteria.

The table shows that 4 statutory towns namely; Arwani, Seer Hamdan, Shangus and Aishmuquam have emerged during the decade (2001-2011). However, no new Census towns have come up. Except these, no Statutory town or Census town have been de-notified or declassified during the decade.

**Table 4: Sex Ratio of the State and District,1901-2011**

Census Year	State Jammu & Kashmir			Anantnag		
	Total	Rural	Urban	Total	Rural	Urban
1	2	3	4	5	6	7
1901	882	888	809	880	880	-
1911	876	884	810	868	868	864
1921	870	877	814	847	849	829
1931	865	876	785	848	851	820
1941	868	881	790	837	840	815
1951	873	882	823	853	857	817
1961	878	884	844	845	847	825
1971	864	865	860	845	844	850
1981	892	897	875	888	888	892
1991	NA	NA	NA	N.A.	N.A.	N.A.
2001	892	917	818	911	928	839
2011	889	908	840	927	936	902

The data of the table shows sex ratio for state and district since 1901-2011. It has been observed from the figures revealed in the table that sex ratio has remained low ranging from 864-892 in the State and 837-888 in the district till 1981. A change has appeared in sex ratio in rural part of the State as well as district during 2001. Further changes are noticeable as sex ratio in rural area declined in the State by 9 points and increased in district by 8 points. Sex ration of total population in the State has declined by 3 points and increased in urban by 22 points. In case of district increased in sex ratio of the total, rural and urban has increased by 16, 8 and 63 points respectively.

**Table 5: Sex ratio by Sub-district, 2011**

Sr. No.	Name of Sub-district	Sex ratio		
		Total	Rural	Urban
1	2	3	4	5
1	00053-Pahalgam	928	953	773
2	00054-Bijbehara	976	994	921
3	00055-Anantnag	943	955	932
4	00056-Shangus	897	897	900
5	00057-Kokernag	905	914	716
6	00058-Dooru	893	907	824
<b>District: 014-Anantnag</b>		<b>927</b>	<b>936</b>	<b>902</b>

The table shows total, rural and urban sex ratio of the district at tehsil level. As per 2011 Census there are 927 females for every 1000 males in the district, as against 936 in rural sector and 902 in urban sector. Among 6 tahsils of the district the highest of 976 female's per1000 males as sex ratio are reported in the tahsil Bijbehara, while as minimum of 893 sex ratio was recorded in Dooru tahsil. The tahsil of Anantnag remained to be 2<sup>nd</sup> highest with 943 females per 1000 males in. The sex ratio in rural sector as revealed in the table remains higher as compared to urban areas in all the tahsils except Sahngus of the district. The highest 994 sex ratio is recorded for rural in tehsil Bijbehara and 932 for urban in tehsil Anantnag.

**Table 6: Sex ratio by CD Blocks, 2011**

<b>Sr. No.</b>	<b>Name of CD block</b>	<b>Sex ratio</b>
<b>1</b>	<b>2</b>	<b>3</b>
1	0089-Dachanipora	977
2	0090-Kavnipora	969
3	0091-Achabal	927
4	0092-Shangus	897
5	0093-Breng	911
6	0094-Qazigund	912
7	0095-Shahabad	921
8	0097-Quimoh	989
<b>Total</b>		<b>936</b>

The table shows the C.D wise sex ratio data for rural population in the district. The sex ratio for rural areas of the district regarding 2011 Census has been recorded as 936 females per 1000 males. Among the eight C.D Blocks the highest sex ratio of 989 females per 1000 males has been recorded in Quimoh C.D Blocks followed by a sex ratio of 977 females per 1000 males in Dachanipora C.D Block.

**Table 7: Sex ratio of rural population by ranges, 2011**

<b>Range of sex ratio for villages</b>	<b>Number of inhabited villages</b>	<b>Percentage of villages in each range</b>	<b>Population 2011</b>	<b>Percentage distribution of population</b>
<b>1</b>	<b>2</b>	<b>3</b>	<b>4</b>	<b>5</b>
Less than 700	4	1.19	8877	1.12
700 - 749	2	0.60	1758	0.22
750 - 799	6	1.79	6890	0.87
800 - 849	14	4.18	25577	3.21
850 - 899	47	14.03	126765	15.93
900 - 949	92	27.46	272305	34.22
950 - 999	83	24.78	205903	25.87
1000 - 1099	73	21.79	132648	16.67
1100+	14	4.18	15082	1.90
<b>District: Anantnag (014)</b>	<b>335</b>	<b>100</b>	<b>795805</b>	<b>100</b>
<b>Sex ratio District (Rural):936</b>				

The distribution of villages by a sex ratio ranges based on 2011 Census is presented in the table. The maximum number of villages 92 (27.46 percent) having 34.22 percent population in the district fall in sex ratio range of 900-949 females per 1000 males. It is followed by 83 villages (24.78 percent) constituting 25.87 percent population of the district fall in the sex ratio range of 950-999. There are 73 (21.79 percent) villages which have 16.67 percent population falls in the sex ratio range of 1000-1099. There are only 14 (4.18 percent) villages which have 1.90 percent population in the sex ratio range of 1100+. The lowest number of villages 14, 6, 4 and 2 (1.48, 1.79, 1.19 and 0.60 percent) having population of 3.21, 0.87, 1.12 and 0.22 percent of the district fall in the sex ratio range of 800-849, 750-799, less than 700 and 700-749 respectively.

**Table 8: Sex ratio of towns, 2011**

<b>Sr. No.</b>	<b>Name of town</b>	<b>Urban status of town</b>	<b>Sex ratio</b>
<b>1</b>	<b>2</b>	<b>3</b>	<b>4</b>
1	800028-Pahalgam (MC)	(MC)	672
2	800029-Aishmuquam (MC)	(MC)	941
3	800030-Bijbehara (MC)	(MC)	890
4	800031-Arwani (MC)	(MC)	983
5	800032-Mattan (MC)	(MC)	813
6	800033-Anantnag (M Cl + OG) (Part)	(Part)	938
7	800034-Achhabal (MC)	(MC)	953
8	800035-Seer Hamdan (MC)	(MC)	928
9	800036-Shangus (MC)	(MC)	900
10	800037-Koker Nag (MC)	(MC)	716
11	800038-Qazi Gund (MC)	(MC)	815
12	800039-Duru Verinag (MC)	(MC)	828
<b>Sex ratio (Urban) district:</b>			<b>902</b>

Table 8 provides details on sex ratio of different towns of the district. The sex ratio of the district remains to be 902 females per 1000 males. The district Anantnag comprises of 12 urban units, out of it Arwani (MC) reported highest sex ratio of 983 females per 1000 males followed by Achhabal (MC) and Aishmuquam (MC) reporting sex ratio of 953 and 941 females per thousand respectively. Pahalgam (MC) has recorded lowest sex ratio with 672 females per 1000 males.

**Table 9: Sex ratio of population in the age group 0-6 for Sub-district, 2011**

Sr. No.	Name of Sub-district	Total/ Rural/ Urban	Total population in 0-6 age group			Sex ratio for 0-6 age group
			Persons	Males	Females	
1	2	3	4	5	6	7
1	00053-Pahalgam	Total	23192	12138	11054	911
		Rural	20997	10961	10036	916
		Urban	2195	1177	1018	865
2	00054-Bijbehara	Total	25561	13720	11841	863
		Rural	19581	10469	9112	870
		Urban	5980	3251	2729	839
3	00055-Anantnag	Total	60971	33179	27792	838
		Rural	30354	16664	13690	822
		Urban	30617	16515	14102	854
4	00056-Shangus	Total	15255	8556	6699	783
		Rural	13823	7719	6104	791
		Urban	1432	837	595	711
5	00057-Kokernag	Total	37593	20460	17133	837
		Rural	36714	19990	16724	837
		Urban	879	470	409	870
6	00058-Dooru	Total	45966	25225	20741	822
		Rural	39927	21882	18045	825
		Urban	6039	3343	2696	806
District: 014-Anantnag		Total	208538	113278	95260	841
		Rural	161396	87685	73711	841
		Urban	47142	25593	21549	842

The table shows tahsil wise data regarding the population of 0-6 age group and also sex ratio for total rural and urban areas of 0-6 age group of the district. The total population of the 0-6 age group is 208538 persons comprising of 113278 males and 95260 females. The total sex ratio in the age group stands calculated as 841 and 842 females per 1000 males in rural and urban area of the district. The sex ratio of rural in the 0-6 age group is observed to be higher than that of urban areas in Pahalgam, Bijbehara, Shangus and Dooru tehsil of the district. Whereas it is lower than that of urban areas in Anantnag and Kokernag tahsils.

The highest sex ratio of 911 females per 1000 males has been recorded in Pahalgam tahsil followed by tahsil Bijbehara with 863 and Anantnag with 838 females per 1000 males respectively.



**Table 10: Sex ratio of population in the age group 0-6 for CD Blocks, 2011**

Sr. No.	Name of CD Block	Total population in 0-6 age group			Sex ratio for 0-6 age group
		Persons	Males	Females	
1	2	3	4	5	6
1	0089-Dachanipora	27691	14759	12932	876
2	0090-Kavnipora	19126	10140	8986	886
3	0091-Achabal	13908	7633	6275	822
4	0092-Shangus	13823	7719	6104	791
5	0093-Breng	34893	19014	15879	835
6	0094-Qazigund	21891	11725	10166	867
7	0095-Shahabad	23377	13070	10307	789
8	0097-Quimoh	6687	3625	3062	845
<b>Total</b>		<b>161396</b>	<b>87685</b>	<b>73711</b>	<b>841</b>

The table shows figures of CD block wise Population and sex ratio in 0-6 age group. The district comprises of eight CD Blocks reporting total sex ratio of 841 females per 1000 males with a population of 161396 persons comprising of 87685 males and 73711 females. Among the highest sex ratio, CD Block Kavnipora having population of 19126 persons constituting 10140 males and 8986 females reported sex ratio of 886 females per 1000 males. The next highest sex ratio of 876 females per 1000 males with a population of 27691 persons (14759 males and 12932 females) has returned by Dachanipora CD Block followed by CD Block Qazigund having population of 21891 persons (11725 males and 10166 females) with sex ratio of 867 females per 1000 males. The CD Block Quimoh falls at number four with sex ratio of 845 females per 1000 males having population of 6687 persons comprising of 3625 males and 3062 females. C D Block Shahabad having sex ratio 789 falls at the bottom among all the CD blocks in the 0-6 age group.

**Table 11: Sex ratio of rural population in the age group 0-6 by ranges, 2011**

Range of sex ratio for villages	Number of inhabited villages	Percentage distribution of villages	Population 2011	Percentage distribution of population
1	2	3	4	5
Less than 700	49	14.63	14731	9.13
700 - 749	35	10.45	17884	11.08
750 - 799	34	10.15	20120	12.47
800 - 849	52	15.52	32232	19.97
850 - 899	49	14.63	30589	18.95
900 - 949	33	9.85	19467	12.06
950 - 999	19	5.67	7280	4.51
1000 - 1099	40	11.94	14608	9.05
1100+	24	7.16	4485	2.78
<b>District: Anantnag (014)</b>	<b>335</b>	<b>100</b>	<b>161396</b>	<b>100</b>

**Sex ratio District (Rural):841**

The table describes the sex ratio of rural Population in the age group of 0-6 by ranges in 2011 Census. Out of 335 inhabited villages in the district the maximum of 52 (15.52%) such villages having population of 32232 persons (19.97% of population) fall in sex ratio range of 800-849. 49 villages (14.63 %) villages reported sex ratio in the middle range (850-899) and lowest (less than 700) constituting 18.95 per cent and 9.13 per cent population of the district. However, 40 (11.94%) villages having population of 14608 persons indicating 9.05 % distribution of population fall in sex ratio range of 1000-1099. In the range of 1100+ population 24 (7.16 %) villages having population 4485 persons indicates 2.78 % distribution of population. Over all sex ratio of rural area of the District has been recorded as 841.

**Table 12: Sex ratio of population in the age group 0-6 of towns, 2011**

Sr. No.	Name of town	Urban status of town	Total population in 0-6 age group			Sex ratio for 0-6 age group
			Persons	Males	Females	
1	2	3	4	5	6	7
1	800028-Pahalgam (MC)	(MC)	1245	626	619	989
2	800029-Aishmuquam (MC)	(MC)	950	551	399	724
3	800030-Bijbehara (MC)	(MC)	3411	1906	1505	790
4	800031-Arwani (MC)	(MC)	2569	1345	1224	910
5	800032-Mattan (MC)	(MC)	1353	691	662	958
6	800033-Anantnag (M Cl + OG) (Part)	(Part)	25102	13528	11574	856
7	800034-Achhabal (MC)	(MC)	2782	1482	1300	877
8	800035-Seer Hamdan (MC)	(MC)	1380	814	566	695
9	800036-Shangus (MC)	(MC)	1432	837	595	711
10	800037-Koker Nag (MC)	(MC)	879	470	409	870
11	800038-Qazi Gund (MC)	(MC)	2040	1101	939	853
12	800039-Duru Verinag (MC)	(MC)	3999	2242	1757	784
<b>District (Urban): 014-Anantnag</b>			<b>47142</b>	<b>25593</b>	<b>21549</b>	<b>842</b>

Above table provides sex ratio for 0-6 age group of towns of the Anantnag district. It is observed from the table that the urban sex ratio of the district stands to be 842 females per 1000 males. Pahalgam (MC) reported maximum sex ratio of 989 in the 0-6 age group among all the towns of the district. Next higher is reported from Mattan (MC), Arwani (MC) and Achhabal (MC) having sex ratio 958, 910 and 877 in the 0-6 age group respectively. Shangus (MC) has least sex ratio of 711 in the 0-6 age group of population.

**Table 13: Number and percentage of scheduled castes and scheduled tribes population in Sub-districts, 2011**

Sr. No.	Name of Sub-District	Total/Rural/Urban	Total population	Total scheduled castes population	Total scheduled tribes population	Percentage of scheduled castes population to total population	Percentage of scheduled tribes population to total population
1	2	3	4	5	6	7	8
1	00053-Pahalgam	Total	119884	66	24543	0.06	20.47
		Rural	104101	0	24334	0	23.38
		Urban	15783	66	209	0.42	1.32
2	00054-Bijbehara	Total	146801	64	3375	0.04	2.3
		Rural	112197	0	3334	0	2.97
		Urban	34604	64	41	0.18	0.12
3	00055-Anantnag	Total	364763	202	4387	0.06	1.2
		Rural	179530	25	3508	0.01	1.95
		Urban	185233	177	879	0.1	0.47
4	00056-Shangus	Total	74103	267	15495	0.36	20.91
		Rural	66228	267	15387	0.4	23.23
		Urban	7875	0	108	0	1.37
5	00057-Kokernag	Total	173712	46	47223	0.03	27.18
		Rural	167159	0	47209	0	28.24
		Urban	6553	46	14	0.7	0.21
6	00058-Dooru	Total	199429	1181	20983	0.59	10.52
		Rural	166590	1091	19803	0.65	11.89
		Urban	32839	90	1180	0.27	3.59
014-Anantnag	Total	1078692	1826	116006	0.17	10.75	
	Rural	795805	1383	113575	0.17	14.27	
	Urban	282887	443	2431	0.16	0.86	

The table above depicts tahsil wise SC and ST population. Data reports that SC population is less than one percent of total population of the district in total, rural and urban units whereas ST population in total, rural and urban as 10.75%, 14.27% and 0.86 % has been reported. Tehsil Dooru reported highest percentage (0.59) of SC population and tehsil Kokernag for highest ST population of 27.18 percent. No SC population has returned from tahsils Pahalgam, Bijbehara and Kokernag in rural and Shangus in urban. Lowest population of SC (i.e. 66) and ST (i.e. 3375) has been observed in tehsil Kokernag and Bijbehara respectively.

Over all total district population of SC has been returned as 1826 and ST as 116006. Rural area population of SC is 1383 and ST is 113575. In urban areas of the district the number of SC and ST population is 443 and 2431 respectively.

**Table 14: Number and percentage of scheduled castes and scheduled tribes (rural) population in CD Blocks, 2011**

Sr. No.	Name of CD Block	Total population	Total scheduled castes population	Total scheduled tribes population	Percentage of scheduled castes population to total population	Percentage of scheduled tribes population to total population
1	2	3	4	5	6	7
1	0089-Dachanipora	149199	0	18167	0	12.18
2	0090-Kavnipora	106176	0	12847	0	12.1
3	0091-Achabal	83217	25	474	0.03	0.57
4	0092-Shangus	66228	267	15387	0.4	23.23
5	0093-Breng	155969	0	46870	0	30.05
6	0094-Qazigund	95169	1091	8259	1.15	8.68
7	0095-Shahabad	103024	0	11548	0	11.21
8	0097-Quimoh	36823	0	23	0	0.06
<b>Total</b>		<b>795805</b>	<b>1383</b>	<b>113575</b>	<b>0.17</b>	<b>14.27</b>

Table 14 presents the CD block wise distribution of SC and ST population of the district. In the district, total population of rural areas comprise of 795805 persons. Scheduled caste population has been recorded as 1383 while ST population as has been recorded is 113575, which is 0.17 percent and 14.27 percent of the total population respectively. It is observed that CD block Qazigund having population of 95169 persons has the highest SC population has 1091 SC population which is highest figure among all CD blocks. Lowest SC population has been observed in CD block Achabal. Highest ST population has been reported in CD block Breng having population of 155969 persons and lowest in CD block Quimoh. No SC population has been reported in CD blocks Dachanipora, Kavnipora, Breng, Shahabad and Quimoh whereas ST population observed in all CD blocks.

**Table 15: Proportion of scheduled castes population to total population in villages, 2011**

Percentage range of scheduled castes population to total population	Number of villages	Percentage	Scheduled castes population	Percentage
1	2	3	4	5
NIL	330	98.51	0	0.00
Less than 5	3	0.90	28	2.02
5 - 10	1	0.30	267	19.31
11 - 20	0	0.00	0	0.00
21 - 30	0	0.00	0	0.00
31 - 40	0	0.00	0	0.00
41 - 50	1	0.30	1088	78.67
51 - 75	0	0.00	0	0.00
76 and above	0	0.00	0	0.00
<b>District: Anantnag(014)</b>	<b>335</b>	<b>100.00</b>	<b>1383</b>	<b>100.00</b>

The table shows the number of villages according to the proportion of SC population to their total population in different ranges of percentage. It has been observed from the table there are 335 inhabited villages in the district with 1383 SC populations. 3 villages fall in the range group of less than 5 percent having 28 (2.02 percent), 1 village each in the percentage of 5-10 and 41-50 having 267 (19.31 percent) and 1088 (78.67 percent) SC population respectively.

**Table 16: Proportion of scheduled tribes population to total population in villages, 2011**

Percentage range of scheduled tribes population to total population	Number of villages	Percentage	Scheduled tribes population	Percentage
1	2	3	4	5
NIL	170	50.75	0	0.00
Less than 5	61	18.21	1596	1.41
5 – 10	25	7.46	6175	5.44
11 – 20	15	4.48	11551	10.17
21 – 30	20	5.97	13627	12.00
31 – 40	8	2.39	9053	7.97
41 - 50	14	4.18	18540	16.32
51 - 75	9	2.69	11428	10.06
76 and above	13	3.88	41605	<b>36.63</b>
<b>District: Anantnag(014)</b>	<b>335</b>	<b>100.00</b>	<b>113575</b>	<b>100.00</b>

The table indicates the number of villages according to the proportion of ST population to their total population in different ranges of percentage at district level. The percentage range of less than 5 showing 61 (18.21%) villages with proportion of 1596 persons (1.41%), 5-10 range have 25 villages (7.45%) with 6175 ST population (5.44 %), 11-20 range have 15 villages (4.48 %) with 11551 (10.17 %) ST population, 21-30 range have 20 villages (5.97 %) with 13627 ST population (12.0 %), 31-40 range have 8 villages (2.39 %) with 9053 ST population (7.97 %). The range of 41-50 consists upon 14 villages (4.18 %) with 18540 ST population (16.32 %), range 51-75 returned 9 villages (2.69 %) with 11428 population (10.06 %). 76 and above population range consists upon 13 villages (3.88%) with 41605 population (36.63 %).

**Table 17: Number and percentage of scheduled castes and scheduled tribes population in towns, 2011**

Sr. No.	Name of town	Total Population	Total scheduled castes population	Total scheduled tribes population	Percentage of scheduled castes population to total population	Percentage of scheduled tribes population to total population
1	2	3	4	5	6	7
1	800028-Pahalgam (MC)	9264	66	137	0.71	1.48
2	800029-Aishmuquam (MC)	6519	0	72	0	1.1
3	800030-Bijbehara (MC)	22789	64	41	0.28	0.18
4	800031-Arwani (MC)	11815	0	0	0	0
5	800032-Mattan (MC)	9246	107	45	1.16	0.49
6	800033-Anantnag (M CI + OG) (Part)	150198	63	553	0.04	0.37
7	800034-Achhabal (MC)	17556	7	16	0.04	0.09
8	800035-Seer Hamdan (MC)	8233	0	265	0	3.22
9	800036-Shangus (MC)	7875	0	108	0	1.37
10	800037-Koker Nag (MC)	6553	46	14	0.7	0.21
11	800038-Qazi Gund (MC)	9871	56	853	0.57	8.64
12	800039-Duru Verinag (MC)	22968	34	327	0.15	1.42
<b>District (Urban) : 014-Anantnag</b>		<b>282887</b>	<b>443</b>	<b>2431</b>	<b>0.16</b>	<b>0.86</b>

Table gives the number and percentage of SC and ST population in urban areas of the district. The district with twelve towns has total 443 persons of SC and 2431ST population out of total population of 282887 returned in 2011 census.

The Achhabal (MC) constitutes a minimum of only 7 persons SC population and kokernag (MC) with 14 ST populations. Nil SC population has been reported Aishmuquam (MC), Seer Hamdan (MC) and Shagnus (MC). Nil SC and ST have been reported in Arwani (MC). Highest percentage of SC and ST population has returned in Mattan (MC) and Qazi Gund (MC) respectively. Overall 0.16 of SC and 0.86 of ST percentage has been reported of total population.

**Table 18: Sex ratio among scheduled castes and scheduled tribes (rural) in CD Blocks, 2011**

Sr. No.	Name of C.D.block	Scheduled castes sex ratio	Scheduled tribes sex ratio
1	2	3	4
1	0089-Dachanipora	0	919
2	0090-Kavnipora	0	940
3	0091-Achabal	42	816
4	0092-Shangus	19	934
5	0093-Breng	0	897
6	0094-Qazigund	6	907
7	0095-Shahabad	0	839
8	0097-Quimoh	0	643
<b>Total</b>		<b>9</b>	<b>904</b>

The table shows the figures regarding sex ratio of SC and ST in each C.D block of the district. The district (rural) returned a sex ratio of 9 and 904 females per 1000 males in SC and ST respectively as based on 2011 census. Minimum figure of 19 SC has been returned in Shangus C D block and 643 ST in Quimoh C D block. Maximum sex ratio of ST has been recorded in Kavnipora C D block followed by 934 in Shangus C D block and 919 in Dachanipora C.D block.

**Table 19: Sex ratio among scheduled castes and scheduled tribes in towns, 2011**

<b>Sr. No.</b>	<b>Name of town</b>	<b>Scheduled castes sex ratio</b>	<b>Scheduled tribes sex ratio</b>
<b>1</b>	<b>2</b>	<b>3</b>	<b>4</b>
1	800028-Pahalgam (MC)	0	691
2	800029-Aishmuquam (MC)	0	600
3	800030-Bijbehara (MC)	0	281
4	800031-Arwani (MC)	0	0
5	800032-Mattan (MC)	0	184
6	800033-Anantnag (M Cl + OG) (Part)	0	761
7	800034-Achhabal (MC)	0	778
8	800035-Seer Hamdan (MC)	0	840
9	800036-Shangus (MC)	0	1000
10	800037-Koker Nag (MC)	45	167
11	800038-Qazi Gund (MC)	18	887
12	800039-Duru Verinag (MC)	0	890
<b>District (Urban): 014-Anantnag</b>		<b>7</b>	<b>795</b>

The sex ratios in urban areas of the district based on 2011 census are shown in above table. The district urban returned a sex ratio of 7 and 795 females per 1000 males for SC and ST respectively. Maximum sex ratio of 1000 of ST has been recorded in Shangus (MC) followed by 890 in Duru Verinag and 887 in Qazi Gund. Sex ratio of 167 females per 1000 males has been recorded as minimum in ST in Koker Nag (MC).

**Table 20: Number of literates and illiterates, literacy rate by sex in sub-districts, 2011**

Sr. No.	Name of Sub-district	Total/ Rural/ Urban	Number of literates and illiterates						Literacy rate			Gap in male-female literacy rate
			Number of literates			Number of illiterates			Persons	Males	Females	
			Persons	Males	Females	Persons	Males	Females				
1	2	3	4	5	6	7	8	9	10	11	12	13
1	00053-Pahalgam	Total	49474	31311	18163	70410	30879	39531	51.17	62.56	38.94	23.62
		Rural	40943	25383	15560	63158	27907	35251	49.27	59.97	38.16	21.81
		Urban	8531	5928	2603	7252	2972	4280	62.78	76.76	44.38	32.38
2	00054-Bijbehara	Total	75673	44701	30972	71128	29574	41554	62.42	73.82	51.04	22.78
		Rural	55493	32899	22594	56704	23360	33344	59.92	71.85	48.25	23.6
		Urban	20180	11802	8378	14424	6214	8210	70.5	79.93	60.45	19.48
3	00055-Anantnag	Total	211496	122274	89222	153267	65429	87838	69.62	79.13	59.77	19.36
		Rural	98379	57923	40456	81151	33909	47242	65.95	77.06	54.66	22.4
		Urban	113117	64351	48766	72116	31520	40596	73.16	81.09	64.8	16.29
4	00056-Shangus	Total	37398	22994	14404	36705	16068	20637	63.55	75.38	50.82	24.56
		Rural	32918	20325	12593	33310	14592	18718	62.81	74.73	49.96	24.77
		Urban	4480	2669	1811	3395	1476	1919	69.53	80.68	57.77	22.91
5	00057-Kokernag	Total	71944	44014	27930	101768	47159	54609	52.85	62.24	42.7	19.54
		Rural	67745	41162	26583	99414	46193	53221	51.93	61.1	42.14	18.96
		Urban	4199	2852	1347	2354	966	1388	74	85.19	57.91	27.28
6	00058-Dooru	Total	99547	59123	40424	99882	46241	53641	64.87	73.78	55.13	18.65
		Rural	80381	47321	33060	86209	40038	46171	63.46	72.27	54.03	18.24
		Urban	19166	11802	7364	13673	6203	7470	71.51	80.49	60.67	19.82
District: Anantnag(014)		Total	545532	324417	221115	533160	235350	297810	62.69	72.66	52.19	20.47
		Rural	375859	225013	150846	419946	185999	233947	59.25	69.59	48.49	21.1
		Urban	169673	99404	70269	113214	49351	63863	71.97	80.71	62.42	18.29

The table depicts number and percentage of literates and illiterates of the district excluding 0-6 age group. The tahsil wise literacy rate of rural as well as urban areas with its total is presented in the table. Among all the six tahsils; Anantnag tahsil has reported highest literacy rate of 69.62 %. However, highest literacy rate of 65.95 % among rural areas of all tahsils also returned in Anantnag. In urban areas it is 74.0 % in tehsil Kokernag. Lowest literacy rate of 51.17 %, 49.27 % and 62.78 % has been reported in tehsil Pahalgam for total, rural and urban respectively.

The district has returned 62.69 % as literacy rate where as in rural areas of the district it is 59.25 % and in urban areas it is 71.97 %. Male-female literacy gap in the district for total, rural and urban is 20.47, 21.1 and 18.29 respectively. Highest gap 32.38 of male-female literacy rate is seen in urban area of Pahalgam, whereas minimum 16.29 is observed in urban areas on tehsil Anantnag.



**Table 21: Number of literates and illiterates, literacy rate by sex in CD Blocks (rural), 2011**

Sr. No.	Name of CD Block	Number of literates and illiterates						Literacy rate			Gap in male-female literacy rate
		Number of literates			Number of illiterates						
		Persons	Males	Females	Persons	Males	Females	Persons	Males	Females	
1	2	3	4	5	6	7	8	9	10	11	12
1	0089-Dachanipora	66903	40348	26555	82296	35122	47174	55.06	66.46	43.68	22.78
2	0090-Kavnipora	49579	29861	19718	56597	24055	32542	56.95	68.21	45.57	22.64
3	0091-Achabal	47850	28287	19563	35367	14889	20478	69.04	79.59	57.94	21.65
4	0092-Shangus	32918	20325	12593	33310	14592	18718	62.81	74.73	49.96	24.77
5	0093-Breng	61200	37354	23846	94769	44248	50521	50.55	59.68	40.77	18.91
6	0094-Qazigund	48640	28837	19803	46529	20934	25595	66.38	75.8	56.21	19.59
7	0095-Shahabad	50067	29031	21036	52957	24612	28345	62.86	71.55	53.84	17.71
8	0097-Quimoh	18702	10970	7732	18121	7547	10574	62.06	73.66	50.72	22.94
Total		375859	225013	150846	419946	185999	233947	59.25	69.59	48.49	21.1

Above table presents C.D block wise number of literates, illiterates and literacy rate by sex. Among eight C.D. blocks in the district (rural) highest literacy rate in C D block Achabal of 69.04, 79.59 and 57.94 has returned for persons, males and females followed by C D blocks Qazigund and Shahabad. Lowest literacy rate has been observed in C D block Breng as 50.55, 59.68 and 40.77 for persons, males and females. Highest gap in male-female literacy has been registered as 24.77 in C D block Shangus followed by C D blocks Quimoh (22.94), Dachanipora (22.78) and Kavnipora (22.64). Minimum gap in male-female literacy rate has been reported as 17.71 in C D block Shahabad.

**Table 22: Distribution of villages by literacy rate range, 2011**

Range of literacy rate for villages	Number of inhabited villages	Percentage distribution of villages	Population	Percentage distribution of population
1	2	3	4	5
0	0	0.00	0	0.00
1 - 10	0	0.00	0	0.00
11 - 20	4	1.19	16387	2.06
21 - 30	6	1.79	20034	2.52
31 - 40	12	3.58	24194	3.04
41 - 50	40	11.94	81681	10.26
51 - 60	95	28.36	241612	30.36
61 - 70	118	35.22	290463	36.50
71 - 80	55	16.42	112546	14.14
81 - 90	5	1.49	8888	1.12
91 - 99	0	0.00	0	0.00
100	0	0.00	0	0.00
<b>District: Anantnag(014)</b>	<b>335</b>	<b>100.00</b>	<b>795805</b>	<b>100.00</b>
<b>Literacy rate for District:</b>	<b>59.25</b>			

Distribution of villages by literacy rate range reported during 2011 Census is depicted in the table above. Out of total 335 inhabited villages in the district the maximum of 118 (35.22 percent) such villages

returned 36.50 percent and distribution of population fall in the 61-70 range of literacy rate. Whereas 95 (28.36 percent) villages falling in the range of 51-60 literacy rate with 30.36 percent distribution of population which is followed by 55 (16.42 percent) village returned with 14.14 percent distribution of population fall in the range of 71-80 literacy rates of villages. As many as 40 (11.94 percent) villages returned 10.26 percent distribution of population fall in the literacy range 41-50. There are 12 (3.58 percent), 6 (1.79 percent), 5 (1.49 percent) and 4 (1.19 percent) inhabited villages registered with 3.04 percent, 2.52 percent, 1.12 percent and 2.06 percent distribution of population fall in the literacy range of (31-40), (21-30), (81-90) and (11-20) respectively. None of the village returns the figures as mentioned above in the range of 0, 1-10, 91-99 and 100.

**Table 23: Number of literates and illiterates, literacy rate by sex in towns, 2011**

Sr. No.	Name of town	Number of literates and illiterates						Literacy rate			Gap in male-female literacy rate
		Number of literates			Number of illiterates						
		Persons	Males	Females	Persons	Males	Females	Persons	Males	Females	
1	2	3	4	5	6	7	8	9	10	11	12
1	800028-Pahalgam (MC)	5202	3960	1242	4062	1581	2481	64.87	80.57	40.01	40.56
2	800029-Aishmuquam (MC)	3329	1968	1361	3190	1391	1799	59.78	70.09	49.29	20.8
3	800030-Bijbehara (MC)	14556	8470	6086	8233	3587	4646	75.12	83.44	65.96	17.48
4	800031-Arwani (MC)	5624	3332	2292	6191	2627	3564	60.83	72.21	49.48	22.73
5	800032-Mattan (MC)	5788	3650	2138	3458	1451	2007	73.33	82.77	61.38	21.39
6	800033-Anantnag (M Cl + OG) (Part)	92328	51853	40475	57870	25655	32215	73.81	81.05	66.23	14.82
7	800034-Achhabal (MC)	10525	6212	4313	7031	2779	4252	71.24	82.73	59.37	23.36
8	800035-Seer Hamdan (MC)	4476	2636	1840	3757	1635	2122	65.31	76.25	54.18	22.07
9	800036-Shangus (MC)	4480	2669	1811	3395	1476	1919	69.53	80.68	57.77	22.91
10	800037-Koker Nag (MC)	4199	2852	1347	2354	966	1388	74.0	85.19	57.91	27.28
11	800038-Qazi Gund (MC)	5498	3462	2036	4373	1976	2397	70.21	79.82	58.27	21.55
12	800039-Duru Verinag (MC)	13668	8340	5328	9300	4227	5073	72.05	80.77	61.64	19.13
District (Urban): Anantnag(014)		169673	99404	70269	113214	49351	63863	71.97	80.71	62.42	18.29

Number of literates, illiterates and literacy rate by sex in Urban Agglomerations/Towns is presented in the above table. The figures in the table are based on 2011 Census data indicate that out of twelve urban units the highest literacy rate of persons as 75.12 is found in Bijbehara (MC). Highest literacy rate of males as 85.19 has been observed in Koker Nag (MC), and of females as 66.23 in UA of Anantnag (MCI + OG) (Part) among all the towns. Lowest literacy rate of persons as 59.78 is observed in Aishmuquam (MC). Males and females literacy rate as lowest has returned to 70.09 in Aishmuquam (MC) and 40.01 in Pahalgam (MC) respectively. Literacy rate of all the towns in the district has been reported as 71.97 for persons, 80.71 for males and 62.42 for females.

Gap in male-female literacy rate has been observed the highest as 40.56 in Pahalgam (MC), followed by 27.28 in Koker Nag (MC), 23.36 in Achhabal (MC), 22.91 in Shangus (MC) and 22.73 in Arwani (MC). Gap in male-female literacy rate of the district has returned to be 18.29. Out of 12 towns, two towns Anantnag (M Cl + OG) (Part) as 14.82 and Bijbehara (MC) as 17.48 have reported gap below the district average, rest of the ten returned higher gap in male-female literacy rate.

**Table 24: Number of scheduled castes literates and illiterates, literacy rate by sex in CD Blocks, 2011**

Sr. No.	Name of CD Block	Number of literates and illiterates						Literacy rate			Gap in male-female literacy rate
		Number of literates			Number of illiterates						
		Persons	Males	Females	Persons	Males	Females	Persons	Males	Females	
1	2	3	4	5	6	7	8	9	10	11	12
1	0091-Achabal	25	24	1	0	0	0	100	100	100	0
2	0092-Shangus	266	261	5	1	1	0	99.63	99.62	100	-0.38
3	0094-Qazigund	1072	1069	3	19	16	3	98.35	98.53	60	38.53
Total		1363	1354	9	20	17	3	98.63	98.76	81.82	16.94

Number of Scheduled Castes literates, illiterates and literacy rate by sex in C.D. blocks based on 2011 Census is provided in the table. Among eight C.D. blocks in the district, only three blocks have Scheduled Caste population. There is 100 percent literacy among Scheduled Caste population available in C.D. block Achabal whereas in C.D. blocks Shangus and Qazigund the literacy rate is found to be 99.63 and 98.35 respectively. Gap in male-female literacy rate as observed from the table is that C D block Shangus has gap of -0.38 as literacy rate of females is 100 percent and of males is 99.62. In case C D block Qazigund is 38.53, which is quite higher as literacy rate of males is 98.53 and of females is 60.0. Literacy rate of total C D blocks as has been reported is 98.63 for persons, 98.76 for males and 81.82 for females.

**Table 25: Distribution of villages by literacy rate range for scheduled castes population (rural), 2011**

Range of literacy rate for villages	Number of inhabited villages having Scheduled castes	Percentage distribution of villages	Scheduled castes population	Percentage distribution of population
1	2	3	4	5
0	0	0.00	0	0.00
1 - 10	0	0.00	0	0.00
11 - 20	0	0.00	0	0.00
21 - 30	0	0.00	0	0.00
31 - 40	0	0.00	0	0.00
41 - 50	0	0.00	0	0.00
51 - 60	0	0.00	0	0.00
61 - 70	0	0.00	0	0.00
71 - 80	0	0.00	0	0.00
81 - 90	0	0.00	0	0.00
91 - 99	1	20.00	1088	78.67
100	4	80.00	295	21.33
<b>Total</b>	<b>5</b>	<b>100.00</b>	<b>1383</b>	<b>100.00</b>
<b>District Scheduled Castes Literacy rate:</b>		<b>98.63</b>		

This table gives the distribution of villages by literacy rate range in the district for Scheduled Castes. Only 5 inhabited villages in the district have Scheduled Caste literate population. 1 village (20.0 percent) accounts for 78.67 percentage distribution of population are in literacy range of 91-99 and 4 villages (80.0 percent) with 21.33 percentage distribution of population fall in the literacy range of 100.

**Table 26: Number of scheduled castes literates and illiterates, literacy rate by sex in towns, 2011**

Sr. No.	Name of Town	Number of literates and illiterates						Literacy rate			Gap in male-female literacy rate
		Number of literates			Number of illiterates						
		Persons	Males	Females	Persons	Males	Females	Persons	Males	Females	
1	2	3	4	5	6	7	8	9	10	11	12
1	800028-Pahalgam (MC)	66	66	0	0	0	0	100	100	0	100
2	800030-Bijbehara (MC)	64	64	0	0	0	0	100	100	0	100
3	800032-Mattan (MC)	107	107	0	0	0	0	100	100	0	100
4	800033-Anantnag (M Cl + OG) (Part)	63	63	0	0	0	0	100	100	0	100
5	800034-Achhabal (MC)	7	7	0	0	0	0	100	100	0	100
6	800037-Koker Nag (MC)	46	44	2	0	0	0	100	100	100	0
7	800038-Qazi Gund (MC)	53	52	1	3	3	0	94.64	94.55	100	-5.45
8	800039-Duru Verinag (MC)	34	34	0	0	0	0	100	100	0	100
District: Anantnag (014)		440	437	3	3	3	0	99.32	99.32	100	-0.68

This table indicates number and percentage of Scheduled Castes literates by sex in urban components. Koker Nag (MC) and Duru Verinag (MC) have returned with 100 percent literacy rate of males and females with gap in male-female literacy rate as zero. Pahalam (MC), Bijbehara (MC), Mattan (MC), Anantnag (MCl + OG) (Part) and Achabal (MC) of the district (urban) has returned with 100 percent Scheduled Caste persons comprising of 100 percent Scheduled Caste male literates and 0 percent female Scheduled Caste literates with 100 percent gap in male/female literacy rate. Gap in male-female literacy rate as observed from the table is that C D block Shangus has gap of -5.45 as literacy rate of females is 100 percent and of males is 94.55.

**Table 27: Number and percentage of scheduled tribes literates and illiterates by sex in CD Blocks, 2011**

Sr. No.	Name of CD Block	Number of literates and illiterates						Literacy rate			Gap in male-female literacy rate
		Number of literates			Number of illiterates						
		Persons	Males	Females	Persons	Males	Females	Persons	Males	Females	
1	2	3	4	5	6	7	8	9	10	11	12
1	0089-Dachanipora	3406	2205	1201	14761	7261	7500	25	31.04	18.41	12.63
2	0090-Kavnipora	3561	2294	1267	9286	4328	4958	37.68	47.13	27.64	19.49
3	0091-Achabal	156	91	65	318	170	148	46.43	50.84	41.4	9.44
4	0092-Shangus	5105	3237	1868	10282	4718	5564	45.09	55.88	33.79	22.09
5	0093-Breng	11424	7412	4012	35446	17294	18152	32.86	40.69	24.24	16.45
6	0094-Qazigund	2649	1622	1027	5610	2709	2901	44.57	52.19	36.21	15.98
7	0095-Shahabad	2166	1439	727	9382	4842	4540	25.01	30.87	18.18	12.69
8	0097-Quimoh	3	2	1	20	12	8	14.29	14.29	14.29	0
Total		28470	18302	10168	85105	41334	43771	33.84	41.65	25.3	16.35

The table reveals number and percentage of Scheduled Tribe literates and illiterates by sex and the literacy rates in rural areas at C.D. block level. Among eight C.D. blocks in the district (rural) highest of 46.43 percent literacy is found in C.D. block Achabal with 9.44 percent gap in male-female literacy. This is followed by C.D. block Shangus which registered 45.09 percent Scheduled Tribe literate persons comprising of 55.88 percent Scheduled tribe literate males and 33.79 percent Scheduled tribe literate females with 22.09 percent literacy gap of male-female. Though C.D. block Quimoh returned lowest literacy rate among all the C D blocks as 14.29, but also reported with gap as zero in male-female literacy rate as literacy rate of males and females is same as 14.29. The district rural witnessed a gap of male-female literacy of 16.35 percent with 33.84 percent literate persons comprising of 41.65 percent and 25.3 percent male and female literates respectively.

**Table 28: Distribution of villages by literacy rate range for scheduled tribes population (rural), 2011**

Range of literacy rate for villages	Number of inhabited villages having Scheduled tribes	Percentage distribution of villages	Scheduled tribes population	Percentage distribution of population
1	2	3	4	5
0	20	12.12	181	0.16
1 - 10	1	0.61	160	0.14
11 - 20	14	8.48	28112	24.75
21 - 30	19	11.52	12279	10.81
31 - 40	42	25.45	32012	28.19
41 - 50	30	18.18	27055	23.82
51 - 60	22	13.33	12205	10.75
61 - 70	7	4.24	1421	1.25
71 - 80	2	1.21	57	0.05
81 - 90	1	0.61	36	0.03
91 - 99	1	0.61	41	0.04
100	6	3.64	16	0.01
<b>District: Anantnag(014)</b>	<b>165</b>	<b>100.00</b>	<b>113575</b>	<b>100.00</b>
<b>Literacy rate for District:</b>	<b>33.84</b>			

This table indicates the distribution of villages by literacy rate range for Scheduled Tribes population. Among 165 villages in the district rural which accommodate 113575 Scheduled Tribes population, 42 villages accounting 25.45 percent of total villages are in literacy range of 31-40 with 28.19 percent distribution of population and 30 villages (18.18 percent) each fall in the literacy range of 41-50 with 23.82 percent distribution of population. 22 villages comprising of 13.33 percent distribution of villages fall in the literacy range of 51-60. 20 villages (12.12 percent) fall in the literacy range of 0 with 0.16 percent distribution of population. 19 villages (11.52 percent) fall in the literacy range of 21-30 with 10.81 percent distribution of population. 7 villages (4.24 percent) fall in the literacy range of 61-70 with 1.25 percent distribution of population. 6 villages (3.64 percent) fall in the range of 100 with 0.01 percent distribution of population. 2 villages (1.21 percent) fall in the literacy range of 71-80 with 0.05 percent distribution of population. 3 villages (each 0.61 percent) fall in the literacy range of 1-10, 81-90 and 91-99 with 0.14, 0.03 and 0.04 percent distribution of population.

**Table 29: Number and percentage of scheduled tribe literates and illiterates by sex in towns, 2011**

Sr. No.	Name of town	Number of Literates and Illiterates						Literacy rate			Gap in male-female literacy rate
		Number of literates			Number of illiterates			Persons	Males	Females	
		Persons	Males	Females	Persons	Males	Females				
1	2	3	4	5	6	7	8	9	10	11	12
1	800028-Pahalgam (MC)	37	29	8	100	52	48	47.44	60.42	26.67	33.75
2	800029-Aishmuquam (MC)	20	12	8	52	33	19	30.77	29.27	33.33	-4.06
3	800030-Bijbehara (MC)	14	14	0	27	18	9	45.16	56.0	0	56.0
4	800032-Mattan (MC)	37	36	1	8	2	6	94.87	100	33.33	66.67
5	800033-Anantnag (M CI + OG) (Part)	173	107	66	380	207	173	41.09	47.14	34.02	13.12
6	800034-Achhabal (MC)	0	0	0	16	9	7	0	0	0	0
7	800035-Seer Hamdan (MC)	88	55	33	177	89	88	44	52.88	34.38	18.5
8	800036-Shangus (MC)	54	39	15	54	15	39	59.34	81.25	34.88	46.37
9	800037-Koker Nag (MC)	13	12	1	1	0	1	92.86	100	50.0	50.0
10	800038-Qazi Gund (MC)	289	158	131	564	294	270	44.88	47.31	42.26	5.05
11	800039-Duru Verinag (MC)	98	61	37	229	112	117	38.43	45.86	30.33	15.53
District (Urban): Anantnag(014)		823	523	300	1608	831	777	44.53	51.63	35.93	15.7

Sex-wise number and percentage of Scheduled Tribe literates and illiterates is depicted in the urban components of the district as returned in 2011 Census. As indicated in the table, the district urban has been returned with total of 823 literate Scheduled Tribes persons comprising of 523 literate males and 300 females. As has been observed the Qazi Gund (MC) registered as many as 289 Scheduled tribe literate persons constituting 158 literates males and 131 females accounting 44.88 percent Scheduled Tribe literate persons with 47.31 percent literate males and 42.26 percent literate females with 5.05 percent gap in male-female literacy rate. This is followed by 173 Scheduled Tribe literate persons in Anantnag (M CI + OG) (Part), constituting 107 literates males and 66 females accounting 41.09 percent Scheduled Tribe literate persons with 47.14 percent literate males and 34.02 percent literate females with 13.12 percent gap in male-female literacy rate. In terms of percent Mattan (MC) has returned with highest literacy rate as 94.87 and the lowest as 30.77 in Aishmuquam (MC).

The district urban witnessed a gap of male-female literacy of 15.7 with 44.53 percent literate persons comprising of 51.63 percent and 35.93 percent male and female literates respectively.

**Table 30: Number and percentage of main workers, marginal workers, and non-workers by sex in Sub-districts, 2011**

Sub-districts, 2011											
Sr. No.	Name of Sub-district	Persons/ Males/ Females	Total population	Main workers		Marginal workers		Total workers (main and marginal workers)		Non workers	
				Number	% age	Number	% age	Number	% age	Number	% age
1	2	3	4	5	6	7	8	9	10	11	12
1	00053-Pahalgam	Persons	119884	20582	17.17	26927	22.46	47509	39.63	72375	60.37
		Males	62190	19133	30.77	10581	17.01	29714	47.78	32476	52.22
		Females	57694	1449	2.51	16346	28.33	17795	30.84	39899	69.16
2	00054-Bijbehara	Persons	146801	26744	18.22	27284	18.59	54028	36.80	92773	63.20
		Males	74275	23455	31.58	8961	12.06	32416	43.64	41859	56.36
		Females	72526	3289	4.53	18323	25.26	21612	29.80	50914	70.20
3	00055-Anantnag	Persons	364763	67555	18.52	66304	18.18	133859	36.70	230904	63.30
		Males	187703	60374	32.16	23315	12.42	83689	44.59	104014	55.41
		Females	177060	7181	4.06	42989	24.28	50170	28.34	126890	71.66
4	00056-Shangus	Persons	74103	10231	13.81	15416	20.80	25647	34.61	48456	65.39
		Males	39062	9275	23.74	7261	18.59	16536	42.33	22526	57.67
		Females	35041	956	2.73	8155	23.27	9111	26.00	25930	74.00
5	00057-Kokernag	Persons	173712	23691	13.64	37592	21.64	61283	35.28	112429	64.72
		Males	91173	20625	22.62	18868	20.69	39493	43.32	51680	56.68
		Females	82539	3066	3.71	18724	22.69	21790	26.40	60749	73.60
6	00058-Dooru	Persons	199429	27997	14.04	39361	19.74	67358	33.78	132071	66.22
		Males	105364	25364	24.07	16820	15.96	42184	40.04	63180	59.96
		Females	94065	2633	2.80	22541	23.96	25174	26.76	68891	73.24
District: Anantnag (014)		Persons	1078692	176800	16.39	212884	19.74	389684	36.13	689008	63.87
		Males	559767	158226	28.27	85806	15.33	244032	43.60	315735	56.40
		Females	518925	18574	3.58	127078	24.49	145652	28.07	373273	71.93

This table gives the number and percentage of main workers marginal workers and non-workers by sex at tahsil level in the district. The district in 2011 Census has registered a total of 36.13 percent worker comprising of 43.60 percent male workers and 28.07 percent female workers; 63.87 percent non-workers with 56.40 percent of males and 71.93 percent of females respectively. The total workers include Main Workers and Marginal Workers, which accounts to be 16.39 percent and 19.74 percent respectively. A total of 18.33 percent Main Workers comprise of 28.27 main male workers and 3.58 percent female main workers, whereas total of 19.74 percent of Marginal Workers consists of 15.33 percent of males and 24.49 percent of females.

Among six tahsils of district Anantnag, tahsil Pahagam has a maximum total worker of 39.63 percent person workers comprising of 47.78 percent male workers and 30.84 percent female workers. This is followed by 36.80 percent workers with 43.64 percent male workers and 29.80 percent female workers in Bijbehara tahsil whereas tahsil Anantnag has 36.70 percent workers comprising of 44.59 male workers and 28.34 female workers respectively. The maximum of 66.22 percent non-workers consisting of 59.96 percent male non-workers and 73.24 percent female non-workers are found in tehsil Dooru followed by 65.39 percent non-workers comprising of 57.67 percent male non-workers and 74.00 percent female non-workers in tahsil Shangus. Highest number of Main Workers as 18.52 percent and Marginal Workers as has been reported in tahsil Anantnag and Pahalgam respectively.

**Table 31: Number and percentage of main workers, marginal workers and non-workers by Sex in CD Blocks, 2011**

Sr. No.	Name of CD Block	Persons/ Males/ Females	Total population	Main workers		Marginal workers		Total workers (main and marginal workers)		Non workers	
				Number	% age	Number	% age	Number	% age	Number	% age
1	2	3	4	5	6	7	8	9	10	11	12
1	0089-Dachanipora	Persons	149199	26852	18.00	32631	21.87	59483	39.87	89716	60.13
		Males	75470	23854	31.61	9880	13.09	33734	44.70	41736	55.30
		Females	73729	2998	4.07	22751	30.86	25749	34.92	47980	65.08
2	0090-Kavnipora	Persons	106176	16226	15.28	26777	25.22	43003	40.50	63173	59.50
		Males	53916	14967	27.76	9692	17.98	24659	45.74	29257	54.26
		Females	52260	1259	2.41	17085	32.69	18344	35.10	33916	64.90
3	0091-Achabal	Persons	83217	15469	18.59	21315	25.61	36784	44.20	46433	55.80
		Males	43176	13869	32.12	6900	15.98	20769	48.10	22407	51.90
		Females	40041	1600	4.00	14415	36.00	16015	40.00	24026	60.00
4	0092-Shangus	Persons	66228	9191	13.88	14622	22.08	23813	35.96	42415	64.04
		Males	34917	8323	23.84	6693	19.17	15016	43.00	19901	57.00
		Females	31311	868	2.77	7929	25.32	8797	28.10	22514	71.90
5	0093-Breng	Persons	155969	19453	12.47	34391	22.05	53844	34.52	102125	65.48
		Males	81602	17026	20.86	17469	21.41	34495	42.27	47107	57.73
		Females	74367	2427	3.26	16922	22.75	19349	26.02	55018	73.98
6	0094-Qazigund	Persons	95169	12950	13.61	15014	15.78	27964	29.38	67205	70.62
		Males	49771	11832	23.77	6870	13.80	18702	37.58	31069	62.42
		Females	45398	1118	2.46	8144	17.94	9262	20.40	36136	79.60
7	0095-Shahabad	Persons	103024	12967	12.59	23654	22.96	36621	35.55	66403	64.45
		Males	53643	11600	21.62	9048	16.87	20648	38.49	32995	61.51
		Females	49381	1367	2.77	14606	29.58	15973	32.35	33408	67.65
8	0097-Quimoh	Persons	36823	6039	16.40	8397	22.80	14436	39.20	22387	60.80
		Males	18517	5452	29.44	2512	13.57	7964	43.01	10553	56.99
		Females	18306	587	3.21	5885	32.15	6472	35.35	11834	64.65
<b>Total</b>		<b>Persons</b>	<b>795805</b>	<b>119147</b>	<b>14.97</b>	<b>176801</b>	<b>22.22</b>	<b>295948</b>	<b>37.19</b>	<b>499857</b>	<b>62.81</b>
		<b>Males</b>	<b>411012</b>	<b>106923</b>	<b>26.01</b>	<b>69064</b>	<b>16.80</b>	<b>175987</b>	<b>42.82</b>	<b>235025</b>	<b>57.18</b>
		<b>Females</b>	<b>384793</b>	<b>12224</b>	<b>3.18</b>	<b>107737</b>	<b>28.00</b>	<b>119961</b>	<b>31.18</b>	<b>264832</b>	<b>68.82</b>

C.D block-wise number and percentage of main workers, marginal workers and non-workers is depicted in the above table. Out of 795805 total rural population comprising of 411012 males and 384793 females in the district, 37.19 percent are workers with 42.82 percent males and 31.18 percent female workers and remaining 62.81 percent consisting of 57.18 percent males and 68.82 percent females are non-workers respectively. The maximum total workers accounting to be 44.20 percent constituting 48.10 percent males and 40.00 percent females are found in Achabal C.D. block followed by 40.50 percent workers with 45.74 percent male and 35.10 percent female workers in C.D. block Kavnipora and 39.87 percent workers with 44.70 percent male and 34.92 percent female workers in C.D. block Dachanipora respectively. C.D. block Quimoh returned 39.20 percent total workers comprising of 43.01 percent male and 35.35 percent female workers. C.D. block Shangus reported 35.96 percent total workers comprising of 43.00 percent male and 28.10 percent female workers and C.D. block Shahabad returned 35.55 percent total workers comprising of



38.49 percent male and 32.35 percent female workers . lowest percent of total workers has returned in Qazigund as 29.38 percent consisting of 37.58 percent of males and 20.40 percent of females.

The maximum Non-workers which works out to be total of 70.62 percent persons comprising of 62.42 percent males and 79.60 percent females are found in C.D. block Qazigund followed by C.D. block Breng where the total 65.48 percent with 57.73 percent males and 73.98 percent females non-workers have been found during 2011 Census. The C.D. blocks Shahabad, Shangus, Quimoh, Dachanipora, Kavnipora and Achabal listed 64.45 percent Persons (males 61.51 percent and females 67.65 percent), 64.04 percent Persons (57.00 percent males and 71.90 percent females), 60.80 percent Persons (males 56.99 percent and females 64.65 percent), 60.13 percent Persons (55.30 percent males and 65.08 percent females), 59.50 percent Persons (54.26 percent males and 64.90 percent females), 55.80 percent Persons (males 51.90 percent and females 60.00) non-workers respectively.

**Table 32: Number and percentage of main workers, marginal workers, and non-workers by sex in towns, 2011**

Sr. No.	Name of town	Persons/ Males/ Females	Total population	Main workers		Marginal workers		Total workers (main & marginal workers)		Non workers	
				Number	% age	Number	% age	Number	% age	Number	% age
1	2	3	4	5	6	7	8	9	10	11	12
1	800028-Pahalgam (MC)	Persons	9264	3236	34.93	933	10.07	4169	45.00	5095	55.00
		Males	5541	3124	56.38	475	8.57	3599	64.95	1942	35.05
		Females	3723	112	3.01	458	12.30	570	15.31	3153	84.69
2	800029-Aishmuqam (MC)	Persons	6519	1071	16.43	1340	20.56	2411	36.98	4108	63.02
		Males	3359	903	26.88	585	17.42	1488	44.30	1871	55.70
		Females	3160	168	5.32	755	23.89	923	29.21	2237	70.79
3	800030-Bijbehara (MC)	Persons	22789	5399	23.69	836	3.67	6235	27.36	16554	72.64
		Males	12057	4790	39.73	518	4.30	5308	44.02	6749	55.98
		Females	10732	609	5.67	318	2.96	927	8.64	9805	91.36
4	800031-Arwani (MC)	Persons	11815	1584	13.41	1479	12.52	3063	25.92	8752	74.08
		Males	5959	1471	24.69	767	12.87	2238	37.56	3721	62.44
		Females	5856	113	1.93	712	12.16	825	14.09	5031	85.91
5	800032-Mattan (MC)	Persons	9246	2678	28.96	1032	11.16	3710	40.13	5536	59.87
		Males	5101	2368	46.42	459	9.00	2827	55.42	2274	44.58
		Females	4145	310	7.48	573	13.82	883	21.30	3262	78.70
6	800033-Anantnag (M Cl + OG) (Part)	Persons	150198	29547	19.67	14186	9.44	43733	29.12	106465	70.88
		Males	77508	25992	33.53	6359	8.20	32351	41.74	45157	58.26
		Females	72690	3555	4.89	7827	10.77	11382	15.66	61308	84.34
7	800034-Achhabal (MC)	Persons	17556	2893	16.48	2584	14.72	5477	31.20	12079	68.80
		Males	8991	2649	29.46	1698	18.89	4347	48.35	4644	51.65
		Females	8565	244	2.85	886	10.34	1130	13.19	7435	86.81
8	800035-Seer Hamdan (MC)	Persons	8233	1232	14.96	2603	31.62	3835	46.58	4398	53.42
		Males	4271	1103	25.83	796	18.64	1899	44.46	2372	55.54
		Females	3962	129	3.26	1807	45.61	1936	48.86	2026	51.14
9	800036-Shangus (MC)	Persons	7875	1040	13.21	794	10.08	1834	23.29	6041	76.71
		Males	4145	952	22.97	568	13.70	1520	36.67	2625	63.33
		Females	3730	88	2.36	226	6.06	314	8.42	3416	91.58
10	800037-Koker Nag (MC)	Persons	6553	2485	37.92	1072	16.36	3557	54.28	2996	45.72
		Males	3818	2055	53.82	362	9.48	2417	63.31	1401	36.69
		Females	2735	430	15.72	710	25.96	1140	41.68	1595	58.32
11	800038-Qazi Gund (MC)	Persons	9871	1865	18.89	1232	12.48	3097	31.37	6774	68.63
		Males	5438	1703	31.32	1069	19.66	2772	50.97	2666	49.03
		Females	4433	162	3.65	163	3.68	325	7.33	4108	92.67
12	800039-Duru Verinag (MC)	Persons	22968	4623	20.13	7992	34.80	12615	54.92	10353	45.08
		Males	12567	4193	33.37	3086	24.56	7279	57.92	5288	42.08
		Females	10401	430	4.13	4906	47.17	5336	51.30	5065	48.70
District(Urban): Anantnag(014)		Persons	282887	57653	20.38	36083	12.76	93736	33.14	189151	66.86
		Males	148755	51303	34.49	16742	11.25	68045	45.74	80710	54.26
		Females	134132	6350	4.73	19341	14.42	25691	19.15	108441	80.85

The table represents the number and percentage of main workers, marginal workers by sex in urban units of the district. Among 12 urban units in the district Duru Verinag (MC) has returned maximum of 54.92 percent total workers which constitutes males 57.92 percent and 51.30 percent female workers. This is followed by 54.28 percent workers comprising of 63.31 percent males and 41.68 percent females in Koker Nag (MC). Seer Hamdan (MC) gives 46.58 percent workers with 44.46 percent male and 48.86 percent female workers. The total workers accounting to be 45.00 percent with 64.95 percent male and 15.31 percent female workers are found in Pahalgam (MC) in the district and whereas 36.98 percent workers comprising of 44.30 percent male workers and 29.21 percent female workers have been returned in the urban portion of Aishmuquam (MC). Minimum percent of total workers as with 23.29 persons with 36.67 percent male and 8.42 percent female workers has been reported in Shangus (MC).

As has been analysed from the above table, the maximum of 76.71 percent non-workers comprising of 63.33 percent and 91.58 percent male and female non-workers have been returned in Shangus (MC) whereas lowest of 45.08 percent non-workers with 42.08 percent male non-workers 48.70 percent female non-workers have been found in Duru Verinag (M Cl + OG) (Part). The total non-workers in the district reports to be 66.86 percent with 54.26 percent male and 80.85 percent female workers.

**Table 33: Distribution of workers by sex in four categories of economic activity in Sub-District, 2011**

Sr. No.	Name of Sub-District	Persons/ Males/ Females	Total population	Total workers (main + marginal workers)	Category of workers							
					Cultivators		Agricultural labourers		Household industry workers		Other workers	
					Number	% age	Number	% age	Number	% age	Number	% age
1	2	3	4	5	6	7	8	9	10	11	12	13
1	00053-Pahalgam	Persons	119884	47509	18560	39.07	11913	25.08	1198	2.52	15838	33.34
		Males	62190	29714	7201	24.23	8927	30.04	471	1.59	13115	44.14
		Females	57694	17795	11359	63.83	2986	16.78	727	4.09	2723	15.30
2	00054-Bijbehara	Persons	146801	54028	27835	51.52	6669	12.34	1636	3.03	17888	33.11
		Males	74275	32416	13239	40.84	3785	11.68	783	2.42	14609	45.07
		Females	72526	21612	14596	67.54	2884	13.34	853	3.95	3279	15.17
3	00055-Anantnag	Persons	364763	133859	44753	33.43	17987	13.44	5676	4.24	65443	48.89
		Males	187703	83689	15511	18.53	11678	13.95	2702	3.23	53798	64.28
		Females	177060	50170	29242	58.29	6309	12.58	2974	5.93	11645	23.21
4	00056-Shangus	Persons	74103	25647	8698	33.91	5718	22.30	1259	4.91	9972	38.88
		Males	39062	16536	4615	27.91	4373	26.45	509	3.08	7039	42.57
		Females	35041	9111	4083	44.81	1345	14.76	750	8.23	2933	32.19
5	00057-Kokernag	Persons	173712	61283	20355	33.21	19826	32.35	3769	6.15	17333	28.28
		Males	91173	39493	11006	27.87	14159	35.85	1304	3.30	13024	32.98
		Females	82539	21790	9349	42.91	5667	26.01	2465	11.31	4309	19.78
6	00058-Dooru	Persons	199429	67358	20756	30.81	14251	21.16	2784	4.13	29567	43.90
		Males	105364	42184	9111	21.60	9523	22.57	1128	2.67	22422	53.15
		Females	94065	25174	11645	46.26	4728	18.78	1656	6.58	7145	28.38
<b>District: Anantnag (014)</b>		<b>Persons</b>	<b>1078692</b>	<b>389684</b>	<b>140957</b>	<b>36.17</b>	<b>76364</b>	<b>19.60</b>	<b>16322</b>	<b>4.19</b>	<b>156041</b>	<b>40.04</b>
		<b>Males</b>	<b>559767</b>	<b>244032</b>	<b>60683</b>	<b>24.87</b>	<b>52445</b>	<b>21.49</b>	<b>6897</b>	<b>2.83</b>	<b>124007</b>	<b>50.82</b>
		<b>Females</b>	<b>518925</b>	<b>145652</b>	<b>80274</b>	<b>55.11</b>	<b>23919</b>	<b>16.42</b>	<b>9425</b>	<b>6.47</b>	<b>32034</b>	<b>21.99</b>

Distribution of workers by sex in four categories of economic activity in the tahsils has been depicted in the table is as:-

i) **Cultivators:** Among six tahsils of the district, tahsil Bijbehara returned a maximum of 51.52 percent total cultivators comprising of 40.84 percent male and 67.54 percent female cultivators which is followed by such class activity of workers which comes to be 39.07 percent total cultivators with 24.23 percent male and 63.83 percent female cultivators for Shangus tahsil. The minimum total cultivators have returned as 30.81 percent with 21.60 percent males and 46.26 percent female cultivators in tahsil Dooru of the district.

ii) **Agricultural Labourer:** The agricultural labourers found in the district comes to be 19.60 percent with 21.49 percent male and 16.42 percent female such workers. Tahsil Kokernag tops in registering maximum agricultural labourers with total of 32.35 percent such workers comprising of 35.85 percent males and 26.01 percent female agricultural labourers. This is followed by 25.08 percent total agricultural labourers constituting of 30.04 percent males and 16.78 percent females such workers in Pahalgam tahsil whereas the minimum of 12.34 percent total agricultural workers with 11.68 percent males and 13.34 percent females agricultural labourers are found in tahsil Bijbehara.

iii) **Household Industry:** The analysis of the figure indicates that in the district which comprises of six tahsils, there are total of 4.19 percent household industry workers comprising of 2.83 percent males and 6.47 percent female household industry workers. Among six tahsils of the district tahsil Kokernag has a maximum of 6.15 percent total household industry workers comprising of 3.30 percent males and 11.31 percent females such workers which is followed by 4.91 percent total household industry workers with 3.08 percent and 8.23 percent male and female such workers in tahsil Shangus. The minimum total of 2.52 percent Household Industry workers with 1.59 percent male and 4.09 percent female workers in tahsil Pahalgam of the district as per the figures calculated in 2011-Census.

iv) **Other Workers:** Among six tahsils of the district the other workers, which calculate to be 48.89 percent including 64.28 percent males and 23.21 percent females are found in tahsil Anantnag followed by total of 43.90 percent such workers comprising of 53.15 percent males and 28.38 percent females in tahsil Dooru. The minimum other total workers 28.28 percent with 32.98 percent males and 19.78 percent females have been returned in tahsil Kokernag of the district.

**Table 34: Distribution of workers by sex in four categories of economic activity in CD blocks, 2011**

Sr. No.	Name of CD Block	Persons/ Males/ Females	Total population	Total workers (main + marginal workers)	Category of Workers							
					Cultivators		Agricultural labourers		Household industry workers		Other workers	
					Number	% age	Number	% age	Number	% age	Number	% age
1	2	3	4	5	6	7	8	9	10	11	12	13
1	0089-Dachanipora	Persons	149199	59483	31709	53.31	10326	17.36	1677	2.82	15771	26.51
		Males	75470	33734	13766	40.81	6947	20.59	797	2.36	12224	36.24
		Females	73729	25749	17943	69.68	3379	13.12	880	3.42	3547	13.78
2	0090-Kavnipora	Persons	106176	43003	20436	47.52	10779	25.07	1397	3.25	10391	24.16
		Males	53916	24659	7935	32.18	7447	30.20	559	2.27	8718	35.35
		Females	52260	18344	12501	68.15	3332	18.16	838	4.57	1673	9.12
3	0091-Achabal	Persons	83217	36784	16638	45.23	5960	16.20	1914	5.20	12272	33.36
		Males	43176	20769	6468	31.14	3472	16.72	771	3.71	10058	48.43
		Females	40041	16015	10170	63.50	2488	15.54	1143	7.14	2214	13.82
4	0092-Shangus	Persons	66228	23813	8400	35.27	5404	22.69	1215	5.10	8794	36.93
		Males	34917	15016	4382	29.18	4090	27.24	472	3.14	6072	40.44
		Females	31311	8797	4018	45.67	1314	14.94	743	8.45	2722	30.94
5	0093-Breng	Persons	155969	53844	18104	33.62	19171	35.60	3428	6.37	13141	24.41
		Males	81602	34495	9900	28.70	13591	39.40	1161	3.37	9843	28.53
		Females	74367	19349	8204	42.40	5580	28.84	2267	11.72	3298	17.04
6	0094-Qazigund	Persons	95169	27964	7894	28.23	5608	20.05	1050	3.75	13412	47.96
		Males	49771	18702	3198	17.10	4242	22.68	603	3.22	10659	56.99
		Females	45398	9262	4696	50.70	1366	14.75	447	4.83	2753	29.72
7	0095-Shahabad	Persons	103024	36621	14029	38.31	8244	22.51	1624	4.43	12724	34.75
		Males	53643	20648	6134	29.71	4867	23.57	550	2.66	9097	44.06
		Females	49381	15973	7895	49.43	3377	21.14	1074	6.72	3627	22.71
8	0097-Quimoh	Persons	36823	14436	7312	50.65	2101	14.55	473	3.28	4550	31.52
		Males	18517	7964	2681	33.66	1149	14.43	165	2.07	3969	49.84
		Females	18306	6472	4631	71.55	952	14.71	308	4.76	581	8.98
Total		Persons	795805	295948	124522	42.08	67593	22.84	12778	4.32	91055	30.77
		Males	411012	175987	54464	30.95	45805	26.03	5078	2.89	70640	40.14
		Females	384793	119961	70058	58.40	21788	18.16	7700	6.42	20415	17.02

The C.D. block-wise workers by sex in four categories of Economic Activity which comprises of Cultivators, Agricultural Labourers, Household Industry and Other Workers are indicated in the table. The total of 295948 workers comprising of 175987 male and 119961 female workers among which total of 42.08 percent cultivators constituting 30.95 percent male and 58.40 percent female cultivators and also total of 22.84 percent Agricultural Labourers with 26.03 percent male and 18.16 percent female Agricultural Labourers, whereas total of 4.32 percent persons remained engaged in Household industry with 2.89 percent male and 6.42 percent female household workers. The analytical figure reveals total of 30.77 percent other workers having 40.14 percent male and 17.02 percent female other workers.

Among eight C.D. blocks in the district, C.D. block, Dachanipora returned the highest number of workers as 59483 persons (comprising of 33734 males and 25749 females). The C.D. block Quimoh returned minimum total of 14436 workers (comprising of 7964 males and 6472 females).

- i) **Cultivators:** The C.D. block Dachanipora registered a maximum of 53.31 percent cultivator persons comprising of 40.81 percent male and 69.68 percent female cultivator workers. This is followed by Quimoh 50.65 percent cultivator persons constituting 33.66 percent males and 71.55 percent females. Further 47.52 percent cultivator persons with 32.18 percent males and 68.15 percent females in C.D. block Kavinipora. Minimum of cultivators percent as 28.23 of persons with 17.10 percent male and 50.70 females have been reported in tehsil Qazigund.
- ii) **Agricultural Labourers:** Out of eight C.D. blocks in the district, C.D. block Breng registered the maximum of 35.60 percent persons (39.40 percent males and 28.84 percent females) Agricultural Labourers which is followed by total of 25.07 percent persons (30.20 percent males and 18.16 percent females) and 22.69 percent persons (27.24 percent males and 14.94 percent females) agricultural labourers found in C.D. blocks Kavnipora and Shangus respectively. C.D. block Shahabad witnessed a total of 22.51 percent persons (23.57 percent males and 21.14 females) agricultural labourers followed by C.D. block Dachanipora with total of 17.36 percent persons (20.59 percent males and 13.12 females) agricultural labourers and in C.D. block Achabal as total of 16.20 percent persons (16.72 percent males and 15.54 females) agricultural labourers. Minimum Agricultural Labourers have been reported in CD block Quimoh with total of 14.55 persons (14.43 percent males and 14.71 percent females).
- iii) **Household Industry Workers:** The C.D. block Breng in the district has returned with maximum of 6.37 percent persons (3.37 percent males and 11.72 percent females) as Household Industry Workers followed by 5.20 percent persons (3.71 percent males and 7.14 percent females) and 5.10 percent persons (3.14 percent males and 8.45 percent females) Household Industry Workers in Achabal and Shangus C.D. Blocks of the district whereas C.D. blocks Shahabad registered 4.43 percent persons (2.66 percent males and 6.72 percent females). It is followed by 3.75 percent persons (3.22 percent males and 4.83 percent females) and 3.28 percent persons (2.07 percent males and 4.76 percent females) Household Industry Workers in Qazigund and Quimoh C.D. Blocks of the district. Minimum of 2.82 percent persons (2.36 percent males and 3.42 percent females) as Household Industry Workers have been observed in CD block Dachanipora of the district.
- iv) **Other Workers:** The C.D. block Qazigund out of eight C.D. blocks in the district registered a maximum of 47.96 percent persons (56.99 percent males and 29.72 percent females) as other workers followed by total of 36.93 percent persons (40.44 percent males and 30.94 percent females) and 34.75 percent persons (44.06 percent males and 22.71 percent females) Other Workers in Shangus and Shahabad C.D. Blocks. The C.D. block Kavnipora reported minimum of total 24.16 percent persons (35.35 percent males and 9.12 percent females) in the district.

**Table 35: Distribution of workers by sex in four categories of economic activity in Towns, 2011**

Sr. No.	Name of town	Persons Males/ Females	Total population	Total workers (main + marginal workers)	Category of workers							
					Cultivators		Agricultural labourers		Household industry workers		Other workers	
					Number	% age	Number	% age	Number	% age	Number	% age
1	2	3	4	5	6	7	8	9	10	11	12	13
1	800028- Pahalgam (MC)	Persons	9264	4169	141	3.38	621	14.90	88	2.11	3319	79.61
		Males	5541	3599	127	3.53	342	9.50	13	0.36	3117	86.61
		Females	3723	570	14	2.46	279	48.95	75	13.16	202	35.44
2	800029- Aishmuquam (MC)	Persons	6519	2411	498	20.66	456	18.91	108	4.48	1349	55.95
		Males	3359	1488	172	11.56	293	19.69	14	0.94	1009	67.81
		Females	3160	923	326	35.32	163	17.66	94	10.18	340	36.84
3	800030- Bijbehara (MC)	Persons	22789	6235	264	4.23	129	2.07	122	1.96	5720	91.74
		Males	12057	5308	88	1.66	123	2.32	91	1.71	5006	94.31
		Females	10732	927	176	18.99	6	0.65	31	3.34	714	77.02
4	800031- Arwani (MC)	Persons	11815	3063	1102	35.98	418	13.65	116	3.79	1427	46.59
		Males	5959	2238	608	27.17	321	14.34	49	2.19	1260	56.30
		Females	5856	825	494	59.88	97	11.76	67	8.12	167	20.24
5	800032- Mattan (MC)	Persons	9246	3710	235	6.33	257	6.93	90	2.43	3128	84.31
		Males	5101	2827	132	4.67	150	5.31	52	1.84	2493	88.19
		Females	4145	883	103	11.66	107	12.12	38	4.30	635	71.91
6	800033- Anantnag (M CI + OG) (Part)	Persons	150198	43733	5713	13.06	2965	6.78	1767	4.04	33288	76.12
		Males	77508	32351	2143	6.62	2314	7.15	1041	3.22	26853	83.01
		Females	72690	11382	3570	31.37	651	5.72	726	6.38	6435	56.54
7	800034- Achhabal (MC)	Persons	17556	5477	902	16.47	989	18.06	398	7.27	3188	58.21
		Males	8991	4347	555	12.77	831	19.12	177	4.07	2784	64.04
		Females	8565	1130	347	30.71	158	13.98	221	19.56	404	35.75
8	800035- Seer Hamdan (MC)	Persons	8233	3835	1694	44.17	339	8.84	104	2.71	1698	44.28
		Males	4271	1899	120	6.32	259	13.64	81	4.27	1439	75.78
		Females	3962	1936	1574	81.30	80	4.13	23	1.19	259	13.38
9	800036- Shangus (MC)	Persons	7875	1834	298	16.25	314	17.12	44	2.40	1178	64.23
		Males	4145	1520	233	15.33	283	18.62	37	2.43	967	63.62
		Females	3730	314	65	20.70	31	9.87	7	2.23	211	67.20
10	800037- Koker Nag (MC)	Persons	6553	3557	488	13.72	197	5.54	220	6.18	2652	74.56
		Males	3818	2417	176	7.28	163	6.74	64	2.65	2014	83.33
		Females	2735	1140	312	27.37	34	2.98	156	13.68	638	55.96
11	800038- Qazi Gund (MC)	Persons	9871	3097	403	13.01	494	15.95	39	1.26	2161	69.78
		Males	5438	2772	381	13.74	481	17.35	22	0.79	1888	68.11
		Females	4433	325	22	6.77	13	4.00	17	5.23	273	84.00
12	800039- Duru Verinag (MC)	Persons	22968	12615	4697	37.23	1592	12.62	448	3.55	5878	46.60
		Males	12567	7279	1484	20.39	1080	14.84	178	2.45	4537	62.33
		Females	10401	5336	3213	60.21	512	9.60	270	5.06	1341	25.13
District (Urban): Anantnag(014)		Persons	282887	93736	16435	17.53	8771	9.36	3544	3.78	64986	69.33
		Males	148755	68045	6219	9.14	6640	9.76	1819	2.67	53367	78.43
		Females	134132	25691	10216	39.76	2131	8.29	1725	6.71	11619	45.23

This table analyses the distribution of workers by sex in four categories of economic activity of urban units in the district as returned in 2011 Census. Among 12 urban units in the district, Anantnag (M CI +

OG) (Part) indicates the maximum workers of 43733 persons (32351 males and 11382 females), one of which 13.06 percent persons (6.62 percent males and 31.37 percent females) are cultivators, 6.78 percent persons (7.15 percent males and 5.72 percent females), 4.04 percent persons (3.22 percent males and 6.38 percent females) and 76.12 percent persons (83.01 percent males and 56.54 percent females) are Agricultural Labourers, Household Industry and Other workers respectively. Duru Verinag (MC) registered a total of 12615 persons (7279 males and 5336 females) workers which include total of 37.23 percent persons (20.39 percent males and 60.21 percent females) cultivator workers, 12.62 percent persons (14.84 percent males and 9.60 percent female) agricultural workers, 3.55 percent persons (2.45 percent males and 5.06 percent females) Household Industry Workers and 46.60 percent persons (62.33 percent males and 25.13 percent females) Other workers. In Bijbehara (MC) where total of 6235 persons (5308 males and 927 females) workers which comprises of 4.23 percent persons (1.66 percent males and 18.99 percent females), 2.07 percent persons (2.32 percent males and 0.65 percent females), 1.96 percent persons (1.71 percent males and 3.34 percent females) and 91.74 percent persons (94.31 percent males and 77.02 percent females) are Cultivators, Agricultural Labourers, Household Industry and Other Workers. Achhabal (MC) registered total of 5477 persons (4347 males and 1130 females) workers which comprises of 16.47 percent persons (12.77 percent males and 30.71 percent females) cultivators, 18.06 percent persons (19.12 percent males and 13.98 percent females) agricultural labourers, 7.27 percent persons (4.07 percent males and 19.56 females) Household Industry Workers and 58.21 percent persons (64.04 percent males and 35.75 percent females) Other Workers respectively. This is followed by Pahalgam (MC) which returned total of 4169 persons workers amongst which 3.38 percent are cultivators, 14.90 percent are agricultural labourers, 2.11 percent are Household Industry Workers and 79.61 percent are other workers. Seer Hamdan (MC) and Mattan (MC) returned total of 3835 and 3710 person's workers amongst which 44.17 and 6.33 percent are cultivators, 8.84 and 6.93 percent are agricultural labourers, 2.71 and 2.43 percent are Household Industry Workers and 44.28 and 84.31 percent are other workers respectively.

The district urban total registered 17.53 percent cultivators, 9.36 percent agricultural labourer, 3.78 percent Household Industry workers and 69.33 percent other workers in urban areas of the district. Lowest number of workers have been reported in Shangus (MC), out of these, 16.25 percent persons (15.33 percent males and 20.70 percent females) are cultivators, 17.12 percent persons (18.62 percent males and 9.87 percent females), 2.40 percent persons (2.43 percent males and 2.23 percent females) and 64.23 percent persons (63.62 percent males and 67.20 percent females) are Agricultural Labourers, Household Industry and Other workers respectively.

**(VI) BRIEF ANALYSIS OF VILLAGE AND TOWN DIRECTORY DATA BASED ON INSET TABLE 36-45**

The data collected from the revenue and other Government agencies regarding availability of various amenities in the matter of educational and medical institutions, power supply drinking water, post and telephone facilities, communication Banks, agricultural credit societies have been compiled in the main village directory appendices (I-X). Similarly separate, civil finance medical educational and availability of various other amenities has also been compiled in the town directory Statements I-VII.

The salient features of village and town directory data in broad aggregates in respect of brief commentary and assessment of the progress made by rural/ urban population some of the important facilities and position of availability of various amenities at tehsil / town and community Development Block level is given in the following tables No's 36-45

**Table 36: Distribution of villages according to availability of different amenities, 2011**

Sr. No.	Name of CD Block	Number of inhabited villages	Type of amenity available									
			Education*	Medical^	Drinking water	Post office #	Telephone **	Transport communications \$	Banks @	Agricultural credit societies	Approach by pucca road	Power supply
1	2	3	4	5	6	7	8	9	10	11	12	13
1	0089-Dachanipora	65	64 (98.46)	50 (76.92)	64 (98.46)	19 (29.23)	62 (95.38)	57 (87.69)	6 (9.23)	6 (9.23)	59 (90.77)	64 (98.46)
2	0090-Kavnipora	67	66 (98.51)	42 (62.69)	67 (100)	16 (23.88)	62 (92.54)	61 (91.04)	5 (7.46)	3 (4.48)	56 (83.58)	67 (100)
3	0091-Achabal	39	37 (94.87)	32 (82.05)	39 (100)	10 (25.64)	37 (94.87)	36 (92.31)	4 (10.26)	0 (0)	29 (74.36)	39 (100)
4	0092-Shangus	25	25 (100)	23 (92.0)	25 (100)	8 (32.0)	25 (100)	21 (84)	5 (20)	2 (8)	18 (72)	25 (100)
5	0093-Breng	46	44 (95.65)	33 (71.74)	45 (97.83)	19 (41.3)	44 (95.65)	36 (78.26)	4 (8.7)	7 (15.22)	37 (80.43)	45 (97.83)
6	0094-Qazigund	38	37 (97.37)	31 (81.58)	38 (100)	12 (31.58)	37 (97.37)	24 (63.16)	3 (7.89)	4 (10.53)	27 (71.05)	38 (100)
7	0095-Shahabad	34	33 (97.06)	23 (67.65)	33 (97.06)	11 (32.35)	24 (70.59)	27 (79.41)	2 (5.88)	3 (8.82)	22 (64.71)	33 (97.06)
8	0097-Quimoh	21	21 (100)	18 (85.71)	21 (100)	2 (9.52)	21 (100)	13 (61.9)	1 (4.76)	0 (0)	19 (90.48)	21 (100)
<b>Total</b>		<b>335</b>	<b>327 (97.61)</b>	<b>252 (75.22)</b>	<b>332 (99.1)</b>	<b>97 (28.96)</b>	<b>312 (93.13)</b>	<b>275 (82.09)</b>	<b>30 (8.96)</b>	<b>25 (7.46)</b>	<b>267 (79.7)</b>	<b>332 (99.1)</b>

Note:-

\* Education includes all education facilities.

^ Medical includes all medical facilities.

# Post office includes post office, telegraph office and Post and telegraph office.

\$ Transport communication includes bus service, rail facility and navigable waterways.

@ Bank includes Commercial Bank and Cooperative Bank.

\*\* Telephone includes Telephone, PCO and Mobile.

Distribution of villages according to availability of different amenities in C.D. blocks of the district returned as per 2011-Census is depicted in the table. Out of 335 villages in the district, 327



villages or 97.61 percent has been provided with educational facilities of one type or other, whereas 252 villages comprising of 75.22 percent have medical facilities of one type or other. Improved drinking water facility has been made available to 332 inhabited villages with 99.1 percent and postal facility viz. Post Office has been provided to 97 villages having 28.96 percent. The telephone facilities of one type or other are given to 312 villages comprising of 93.13 percent. Transport Communication facility has been made available to 275 villages which accommodated 82.09 percent and Banking facilities have been provided to 30 villages with 8.96 percent. 25 villages with 7.46 percent, 267 villages accommodating 79.7 percent and 332 villages with 99.1 percent enjoy the facilities of agricultural credit societies, approach by Pucca Road and Power Supply respectively.

**Education:** The highest of 100 percent villages in C.D. block Shangus and Quimoh of the district has the educational facilities available and whereas 98.51 percent (66) villages and 98.46 (64) villages have been provided with education facilities of one type or other for Kavnipora C.D.block and Dachanipora respectively. This is followed by 97.37 percent villages (37) and 97.06 (33) with availability of educational facilities of one type or other in C.D. block Qazigubd and Shahabad respectively. 95.65 percent villages (44) and 94.87 percent villages (37) returned with availability of educational facilities of one type or other in C.D. block Breng and Achabal.

**Medical:** Among 8 C.D. blocks in the district, C.D. block Shangus leads in provision of medical facilities by 92.0 percent (23) villages which is followed by 85.71 percent (18) villages of C.D. block Quimoh and whereas C.D. blocks Achabal and Qazigund have such facilities made available to 82.05 and 81.58 percent in 32 and 31 villages respectively. C.D. blocks Dachanipora, Breng, Shahabad and Kavnipora have such facilities made available to 76.92, 71.74, 67.65 and 62.69 by number of 50, 33, 23 and 42 villages respectively.

**Improved Drinking Water:** Improved drinking water facility is available in 332 villages out of total 335 villages which comprises of 99.1 percent. This facility is available by 100 percent in total villages of the C.D. blocks Kavnipora, Achabal, Shangus, Qazigund and Quimoh of the district. Availability of this facility is followed by Dachanipora, Breng and Shahabad at 98.46, 97.83 and 97.06 in 64, 45 and 33 villages of the respective blocks.

**Post Office:** The Post Office facility with telephone has been made available by 28.96 percent in 97 villages of the district. The C.D. block Breng with 41.3 percent in 19 villages has been provided with post office facility followed by Shahabad, Shangus, Qazigund and Dachanipora by 32.35, 32.0, 31.58 and 29.23 in 11, 8, 12 and 19 villages of the respective CD blocks. This is followed by 25.64 and 23.88 in 10 and 16 villages of the CD blocks Achabal and Kavnipora respectively. CD

block Quimoh has been observed as that only 9.52 percent of the villages (2 out of 21) have been provided with the facility.

**Transport and Communication:** 82.09 percent (i.e. 275 villages) of the district has been registered with the availability of transport and communication in the district as reported in 2011 Census. Out of eight C.D. blocks in the district, C.D. block Achabal leads in having the facility made available is 92.31 percent (in 36 villages) whereas C.D. block Kavnipora follows with the facility with 91.04 percent (in 61 villages). It is observed that CD blocks Dachanipora and Shangus comprises of 87.69 and 84.0 percent of villages with such facilities. 79.41, 78.26, 63.16 and 61.9 percent of the villages of the C.D. blocks Shahabad, Breng, Qazigund and Quimoh are facilitated with availability of transportation and communication services.

**Telephone:** In 327 villages, out of 335; 97.61 percent are provided with the facility of telephone connection in the district. Among 8 C.D. blocks of the district, inhabitants of C.D. blocks Shangus and Quimoh have been provided with 100 percent telephone facility in 25 and 21 villages of the respective blocks. This is followed by 97.37 (in 37 villages) and 95.65 percent (in 44 villages) of C.D. Blocks Qazigund and Breng. CD blocks Dachanipora, Achabal, Kavnipora and Shahabad have been placed at fourth to eighth place in provision of telephonic facilities as 95.38 (in 62 villages), 94.87 (in 37 villages), 92.54 (in 62 villages) and 70.59 (in 24 villages) respectively.

**Agricultural Credit Societies:** There are only 25 villages (7.46 percent) in all the CD blocks of the district having Agricultural Credit Societies. CD block Breng has reported with maximum of 7 villages (15.22 percent). This is followed by CD blocks Qazigund, Dachanipora, Shahabad, Sahngus and Kavnipora as 10.53, 9.23, 8.82, 8.0 and 4.48 percent in 4, 6, 3, 2, and 3 villages of the respective blocks. No facility of Agricultural Credit Society is available in CD block Achabal and Quimoh.

**Banking:** Banking facility of one type or other has been provided to only 30 villages (8.96 percent) in the district. In eight C.D. blocks of the district, availability of this facility has been observed in 6, 5, 5 and 4 villages of the C.D. blocks Dachanipora, Kavnipora, Shangus and Achabal covering 9.23, 7.46, 20.0 and 10.26 percent of the villages. CD block Quimoh has been reported with availability of banking facility in only one of the villages out of 21 villages.

**Approach by Pucca Road:** The district is approachable by Pucca Roads in 267 villages comprising 79.7 percent out of the total 335 villages. The C.D. block Dachanipora lead in having the approach by Pucca Roads as 90.77 percent in 59 villages out of 65. This followed by CD blocks registered for approach by pucca roads as 90.48, 83.58, 80.43 and 74.36 percent in Quimoh, Kavnipora, Breng and Achabal in 19, 56, 37 and 29 villages respectively. CD blocks Shangus

reported availability of pucca roads in 72.0, Qazigund in 71.05 and Shahabad in 64.71 percent villages.

**Power Supply:** There is provision of Power supply in 332 villages comprising 99.1 percent of the total 335 villages in the district. This facility is provided to 100 percent villages in all the C.D Blocks except Dachanipora as 98.46, Breng as 97.83 followed by 97.06 percent in Shahabad.

**Table 37: Number and percentage of rural population served by different amenities, 2011**

Sr. No.	Name of CD Block	Total population of inhabited villages	Type of amenity available									
			Education*	Medical^	Drinking water	Post office #	Telephone **	Transport communications \$	Banks @	Agricultural credit societies	Approach by pucca road	Power supply
1	2	3	4	5	6	7	8	9	10	11	12	13
1	0089-Dachanipora	149199	139797 (93.7)	128552 (86.16)	139797 (93.7)	85207 (57.11)	137946 (92.46)	133969 (89.79)	44382 (29.75)	38632 (25.89)	132507 (88.81)	139797 (93.7)
2	0090-Kavnipora	106176	106113 (99.94)	77838 (73.31)	106176 (100)	47622 (44.85)	99496 (93.71)	100638 (94.78)	23894 (22.5)	8716 (8.21)	89851 (84.62)	106176 (100)
3	0091-Achabal	83217	83120 (99.88)	75309 (90.5)	83217 (100)	30350 (36.47)	79296 (95.29)	76945 (92.46)	15285 (18.37)	0 (0)	64087 (77.01)	83217 (100)
4	0092-Shangus	66228	66228 (100)	64720 (97.72)	66228 (100)	31356 (47.35)	66228 (100)	61535 (92.91)	24505 (37)	6263 (9.46)	52204 (78.82)	66228 (100)
5	0093-Breng	155969	144527 (92.66)	127176 (81.54)	144625 (92.73)	90075 (57.75)	142557 (91.4)	123085 (78.92)	23403 (15)	27324 (17.52)	122906 (78.8)	144625 (92.73)
6	0094-Qazigund	95169	95135 (99.96)	85755 (90.11)	95169 (100)	43094 (45.28)	95135 (99.96)	66774 (70.16)	11393 (11.97)	17426 (18.31)	76761 (80.66)	95169 (100)
7	0095-Shahabad	103024	97922 (95.05)	85751 (83.23)	97922 (95.05)	48811 (47.38)	64753 (62.85)	89769 (87.13)	14587 (14.16)	17073 (16.57)	57834 (56.14)	97922 (95.05)
8	0097-Quimoh	36823	36823 (100)	34826 (94.58)	36823 (100)	4404 (11.96)	36823 (100)	21118 (57.35)	1493 (4.05)	0 (0)	34851 (94.64)	36823 (100)
<b>Total</b>		<b>795805</b>	<b>769665 (96.72)</b>	<b>679927 (85.44)</b>	<b>769957 (96.75)</b>	<b>380919 (47.87)</b>	<b>722234 (90.76)</b>	<b>673833 (84.67)</b>	<b>158942 (19.97)</b>	<b>115434 (14.51)</b>	<b>631001 (79.29)</b>	<b>769957 (96.75)</b>

Note:-

\* Education includes all education facilities.

^ Medical includes all medical facilities.

# Post office includes post office, telegraph office and Post and telegraph office.

\$ Transport communication includes bus service, rail facility and navigable waterways.

@ Bank includes Commercial Bank and Cooperative Bank.

\*\* Telephone includes Telephone, PCO and Mobile.

As depicted above in the table, 769665 villages out of 795805 i.e. 96.72 per cent rural population of the district is being served by type of educational amenity. CD blocks Shangus and Quimoh has reported education facility in 100 percent of the villages. Medical amenities are available in 85.44 percent villages of all the CD blocks. The highest and lowest percentage of medical amenities in CD blocks Shangus and Kavnipora as 97.72 and 73.31 percent respectively.

Availability of amenities drinking water and power are available in maximum number of villages i.e. 96.75. Out of eight CD blocks, Kavnipora, Achabal, Shangus, Qazigund and Quimoh have returned with 100 percent availability of drinking water and power supply. Lowest in availability of drinking water and power supply has been observed in CD block Breng.

CD Block Breng is at the top as 57.75 percent rural population has access to Post Office and Quimoh with lowest coverage for 11.96 percent of the population. Shangus and Quimoh have returned 100 percent availability of telephone facility and CD block Shahabad with 62.85 as lowest among all the CD blocks.

Only 19.97 per cent of the rural population is being served with banking facilities whereas 14.51 per cent population is facilitated with agricultural credit facilities. No agricultural credit society exists in CD block Achabal and Quimoh.

**Table 38: Distribution of villages not having certain amenities, arranged by distance ranges from the places where these are available, 2011**

Village not having the amenity of	Distance range of place from the villages where the amenity is available			
	Less than 5 kilometres	5-10 kilometres	10+ kilometres	Total (Col. 2-4)
1	2	3	4	5
1. Education:-				
(a) Primary school	56	13	0	69
(b) Middle school	30	16	0	46
(c) Degree college	65	119	148	332
2. Medical:-				
(a) Hospital	45	88	197	330
(b) PHC	155	119	26	300
3. Post office-	175	55	8	238
4. Telephone	11	8	4	23
5. Bus service	40	14	6	60
6. Bank:-				
(a) Commercial Bank	149	113	45	307
(b) Cooperative bank	142	130	57	329
7. Agricultural credit societies	102	137	71	310

**Notes:-**

**Degree college** includes Art, Engineering and Medicine

**Hospital** includes Allopathic & Alternative Medicine

**Post office** includes post office, telegraph office and post & telegraph office

**Telephone** includes Telephone, PCO and mobiles

**Bus** includes private and public

The table above represents the distribution of villages not having certain amenities, within the village at district level. The habitants of the villages go out of for facilitation of these amenities after travelling from place of their habitation. As depicted in the table, 69 villages do not have Primary School in their villages and out of these children of 56 villages have to travel a distance of less than 5 kms for schooling and of 13 villages have to travel 5-10 km to attend the educational facility upto the primary school level. Again out of 46 villages which do not have middle schools within the village, the children of 30 villages have to travel the distance of less than 5 kms to avail the facility of Middle School and children of 16 inhabitant villages go for middle school education

at the distance of 5-10 kms. None of the villagers have to travel beyond a distance of 10 kilometers for primary and middle schools.

Among 332 villages, students from 148 villages have to cover the distance of 10+ kms to attain the education in the degree college and whereas the children from 119 and 65 villages avail the facility of degree college after travelling a distance between 5 to 10 kms and less than 5 kms respectively.

On the medical side, the Hospital and PHC facility does not exist in 330 and 300 villages respectively. Residents of 45 villages avail the hospital facility at the distance of less than 5 kms; of 88 villages is at the distance of 5-10 kms and residents of 197 inhabited villages are to cover distance of 10+ kms to avail this facility.

Similarly, the Primary Health Centre facility is available only 155 inhabited villages at a distance of less than 5 kms; for 119 at the distance of 5 to 10 kms. Population of 26 villages avail this facility at the distance of 10+ kms.

Post Office facility has been made available to 238 villages out of which 175 avail this at the distance of less than 5 kms; 55 villages witness facility within the range of 5 to 10 kms and 8 inhabited villages avail this facility at the distance of more than 10 kms.

Bus Service has been made available to 46 inhabited villages out of 59 such villages at the distance of less than 5 kms. and 2 villages avail this facility at the distance of 10+ kms.

In case of telephone facility, out of 23 villages; 11, 8 and 4 inhabited villages avail this facility at the distance of less than 5 kms, 5-10 kms and beyond 10 kms.

The Banking Facility (including the Commercial and Cooperative sector) is available to 291 inhabited villages at the distance of less than 5 kms and 243 at the distance of 5-10 kms, and for 102 villages at the distance of 10+ kms.

Facility of Agricultural Credit Society is available to 102, 137 and 71 villages at a distance of less than 5 kms, 5 to 10 kms and more than 10 kms respectively.

**Table 39: Distribution of villages according to the distance from the nearest statutory town and availability of different amenities, 2011**

Distance Range from the nearest Statutory Town (In Kilometres)	Number/ Percentage	Number of Inhabited Villages in Each Range	Type of amenity available							
			Education*	Medical^	Post Office#	Telephone**	Transport Communications \$	Banks @	Agricultural Credit Societies	Approach by Pucca Road
1	2	3	4	5	6	7	8	9	10	11
Less than 5	Number	100	97	74	29	98	78	9	8	79
	Percentage		97	74	29	98	78	9	8	79
5 - 15	Number	208	206	166	61	191	181	19	15	170
	Percentage		99.04	79.81	29.33	91.83	87.02	9.13	7.21	81.73
16- 50	Number	27	24	12	7	23	16	2	2	18
	Percentage		88.89	44.44	25.93	85.19	59.26	7.41	7.41	66.67
51+	Number	0	0	0	0	0	0	0	0	0
	Percentage		0	0	0	0	0	0	0	0
Unspecified	Number	0	0	0	0	0	0	0	0	0
	Percentage		0	0	0	0	0	0	0	0
<b>Total</b>	Number	335	327	252	97	312	275	30	25	267
	<b>Percentage</b>		<b>97.61</b>	<b>75.22</b>	<b>28.96</b>	<b>93.13</b>	<b>82.09</b>	<b>8.96</b>	<b>7.46</b>	<b>79.7</b>

**Notes:-**

**Degree college** includes Art, Engineering and Medicine

**Hospital** includes Allopathic & Alternative Medicine

**Post office** includes post office, telegraph office and post & telegraph office

**Telephone** includes Telephone, PCO and mobiles

**Bus** includes private and public

Among 335 inhabited villages in the district, there are 100 such villages which have nearest town upto the distance of less than 5 kms and 97 percent such villages have education facility and 74% (74) villages are provided with Medical facility. The Post Office and telephone facilities are given to 29% (29) and 98% (98) inhabited villages in the district. Transport Communication has been provided to 78% (78) inhabited villages. The habitants of 9% (9) village are provided with banking and agricultural credit society facility is provided to 8 % (8) villages. The facility of Pucca Road is registered for 79% (79) inhabited villages.

This table is about distribution of villages according to the distance from the nearest statutory town and availability of different amenities as per Census 2011. Out of 335 inhabited villages in the district, 97.61% (327) villages have availability of educational facility; 75.22% (252) villages avail medical facility and Post Office and Telephone facility is provided to 28.96% (97) and 93.13% (312) inhabited villages. The Transport Communication, Banking, Agricultural Credit Societies and Approach by Pucca Road is available as 82.09%, 8.96%, 7.46% and 79.7% to 275, 30, 25, and 267 villages respectively.

There are 208 inhabited villages, which fall in the distance range of 5-15, of which 99.04% or 206 such villages and 79.81% or 166 villages avail the education and medical facility. As many as 29.33% (61) and 91.83% (23) inhabited villages has availability of post office and telephone facility. In the same distance range, there are 87.02% (181) and 9.13% (19) inhabited villages having Transport Communication and Banking facilities. Availability of Agricultural Credit Societies facility and Approach by Pucca Road has been provided to 7.21% (15) and 81.73% (170) inhabited villages respectively. Out of 27 inhabited villages with a distance of 16-50 kms. from nearest town, 88.89% (24) and 44.44% (12) such villages get the education and medical facility. As many as 25.93% (7) and 85.19% (23) villages have Post Office and Telephonic facilities and whereas 59.26% (16) and 7.14% (2) villages are provided with Transport Communication and Banking facilities. Agricultural Credit Society is provided to 7.41% (2) villages. There are 66.67% (18) inhabited villages with the service of approach by Pucca Road falling in same distance range of 16-50 from the nearest town.

**Table 40: Distribution of villages according to population range and amenities available, 2011**

Population range	Number/ Percentage	Number of inhabited villages in each range	Type of amenity available									
			Education *	Medical ^	Drinking water	Post office #	Telephone **	Transport communications \$	Banks @	Agricultural credit societies	Approach by pucca road	Power supply
1	2	3	4	5	6	7	8	9	10	11	12	13
1-499	Number	40	35	15	40	2	37	29	1	1	31	40
	Percentage		87.5	37.5	100	5	92.5	72.5	2.5	2.5	77.5	100
500-999	Number	44	44	30	44	3	41	33	1	0	35	44
	Percentage		100	68.18	100	6.82	93.18	75	2.27	0	79.55	100
1000 - 1999	Number	99	99	68	99	13	95	79	1	3	79	99
	Percentage		100	68.69	100	13.13	95.96	79.8	1.01	3.03	79.8	100
2000 - 4999	Number	116	116	106	116	52	109	106	13	11	95	116
	Percentage		100	91.38	100	44.83	93.97	91.38	11.21	9.48	81.9	100
5000 - 9999	Number	32	30	30	30	24	27	25	12	9	24	30
	Percentage		93.75	93.75	93.75	75	84.38	78.12	37.5	28.12	75	93.75
10000 +	Number	4	3	3	3	3	3	3	2	1	3	3
	Percentage		75	75	75	75	75	75	50	25	75	75
<b>District Total</b>	<b>Number</b>	<b>335</b>	<b>327</b>	<b>252</b>	<b>332</b>	<b>97</b>	<b>312</b>	<b>275</b>	<b>30</b>	<b>25</b>	<b>267</b>	<b>332</b>
	<b>Percentage</b>		<b>97.61</b>	<b>75.22</b>	<b>99.1</b>	<b>28.96</b>	<b>93.13</b>	<b>82.09</b>	<b>8.96</b>	<b>7.46</b>	<b>79.7</b>	<b>99.1</b>

Note:-

\* Education includes all education facilities.

^ Medical includes all medical facilities.

# Post office includes post office, telegraph office and Post and telegraph office.

\$ Transport communication includes bus service, railway facility and navigable waterways.

@ Bank includes Commercial Bank and Cooperative Bank.

\*\* Telephone includes Telephone, PCO and Mobile.

This table provides information on distribution of villages by population ranges and amenities available there as returned in Census 2011.

Out of 335 inhabited villages in the district 40 such villages which fall in the population range of 1-499 include 35 or 87.5 percent villages which have education facility and 15 or 37.5 percent such villages have been provided with the medical facility. There are 40 or 100 and 2 or 5 percent such villages having the improved Drinking Water and Post Office facilities. As many as 37 or 92.5 percent inhabited villages avail telephonic facility. In population range of 500-999, out of 44 inhabited villages, there are 44 or 100 percent and 30 or 68.18 percent inhabited villages which have education and medical facilities available to population of the area and whereas 44 or 100 and 3 or 6.82 percent villages are covered with improved Drinking Water and Post Office facilities respectively. The 41 or 93.18 percent villages have telephonic facility. The population ranges of 1000-1999, which covers 99 inhabited villages include 99 or 100 percent and 68 or 68.69 percent such villages cover the services of education and medical facilities. Whereas 99 or 100 percent and 13 or 13.13 percent villages have been provided with improved Drinking Water and Post Office facilities and 95 or 95.96 percent inhabited villages have telephonic services. In 116 inhabited villages falling in the population range of 2000-4999; 116 or 100 percent and 106 or 91.38 percent such villages avail the educational and medical facilities. There are 116 or 100 percent inhabited villages, which have been served with improved drinking water facility. The Post Office and telephonic facilities are provided to 52 or 44.83 percent and 109 or 93.97 percent villages in the district. In 32 inhabited villages falling in the population range of 5000-9999, 30 or 93.75 percent villages avail the educational, medical and improved drinking water facilities. In the population range of 10000+; 4 villages have the facilities for education, medical, improved drinking water, post office, telephone, transport communication, approach by pucca road and power supply as 3 or 75 percent. In the same range facility bank and of agricultural credit society is available to 2 or 50 percent and 1 or 25 percent respectively.

**Table 41: Distribution of villages according to land use, 2011**

<b>Sr. No.</b>	<b>Name of CD Block</b>	<b>Number of inhabited villages</b>	<b>Total area (in Hectares)</b>	<b>Percentage of cultivable area to total area</b>	<b>Percentage of irrigated area to total cultivable area</b>
<b>1</b>	<b>2</b>	<b>3</b>	<b>4</b>	<b>5</b>	<b>6</b>
1	0089-Dachanipora	65	15602.00	68.74	63.46
2	0090-Kavnipora	67	10754.00	62.27	71.95
3	0091-Achabal	39	6564.80	74.98	69.51
4	0092-Shangus	25	5709.20	70.29	49.38
5	0093-Breng	46	11307.90	64.56	41.24
6	0094-Qazigund	38	6192.40	72.62	74.94
7	0095-Shahabad	34	7375.50	67.73	68.90
8	0097-Quimoh	21	3517.30	75.17	72.59
<b>Total</b>		<b>335</b>	<b>67023.10</b>	<b>68.33</b>	<b>62.82</b>

Note:- Cultivable area= irrigated area + unirrigated area



The table provides details about the C.D. block-wise distribution of villages according to land use. It also gives the details of total area, percentage of cultivable area to total area and percentage of irrigated area to total cultivable area of Census 2011. As shown above, in the total of 335 inhabited villages in the district have total area of 67023.10 hectares of which 68.33 percent is cultivable and 62.82 percent of total cultivable area has got the irrigation facility. The area figure indicated in the table has been collected from the revenue records maintained for each village by the State Government. As is observed from the table, the C.D. block Qazigund with 38 inhabited villages has a total area of 6120.40 hectares of which 72.62 percent of land is cultivable and 72.94 percent is irrigated, which is highest irrigated area among all CD blocks. C.D. block Quimoh with 21 inhabited villages have total land of 3517.30 hectares, of this 75.17 percent is cultivable and 72.59 percent is irrigated, cultivable area is highest of this block. CD block Dachanipora while having total land area of 15602.00 hectares covered by 65 inhabited villages, has 68.74 percent of cultivable land, and 63.46 percent of this area has irrigation facility; which stands at 5<sup>th</sup> and 6<sup>th</sup> position among all the CD blocks.

**Table 42: Schools/ colleges per 10,000 population in towns, 2011**

Sr. No.	Name of the town	Type of educational institution (Approx. numbers)				
		Primary	Middle	Secondary / Matriculation	Senior Secondary	College*
1	2	3	4	5	6	7
1	800028-Pahalgam (MC)	13	8	3	1	0
2	800029-Aishmuquam (MC)	8	6	11	2	0
3	800030-Bijbehara (MC)	7	2	7	1	0
4	800031-Arwani (MC)	6	8	1	1	0
5	800032-Mattan (MC)	28	11	5	1	0
6	800033-Anantnag (M Cl + OG) (Part)	4	5	2	1	0
7	800034-Achhabal (MC)	10	4	2	1	0
8	800035-Seer Hamdan (MC)	7	4	4	1	0
9	800036-Shangus (MC)	11	4	3	1	0
10	800037-Koker Nag (MC)	6	9	5	2	0
11	800038-Qazi Gund (MC)	8	11	3	3	0
12	800039-Duru Verinag (MC)	8	10	3	2	0
<b>Total</b>		<b>116</b>	<b>82</b>	<b>49</b>	<b>17</b>	<b>0</b>

Note- \* College includes Arts/ Science/ Commerce College (Degree Level and above)

District: Towns are spread over in more than one district (000)

The table indicates the schools/colleges per 10,000 population in statutory towns. The results available in the table show that in urban areas of Anantnag district the number of Primary School per 10,000 population comes to be 116 and Middle schools 82. The Secondary/Matriculation Schools and Senior Secondary School counts to be 49 and 17 respectively and no any college are available in urban part of the districts. Of the 12 towns in the district, Mattan (MC) town returned 28 Primary Schools, 11 Middle School, 5 Secondary/Matriculation Schools and 1 Senior Secondary School which is followed by Pahalgam (MC) which has 13 Primary Schools and 8 Middle Schools and 5 Secondary/Matriculation and 1 Senior Secondary Schools.

The Shangus M.C returned with 11 Primary Schools and 4 Middle Schools and 3 Secondary/Matriculation, 1 Senior Secondary Schools. Minimum number of Primary, Middle and Secondary/Matriculation Schools and have been reported as 4, 2 and 1 in Anantnag (M Cl + OG) (Part), Bijbehara (MC) and Arwani (MC) respectively. One Senior Secondary School has been reported in eight towns of the district.

**Table 43: Number of beds in medical institutions in towns, 2011**

<b>Sr. No.</b>	<b>Name of the town</b>	<b>Number of beds in medical institutions per 10,000 population (Approx. numbers)</b>
<b>1</b>	<b>2</b>	<b>3</b>
1	800028-Pahalgam (MC)	25
2	800029-Aishmuquam (MC)	9
3	800030-Bijbehara (MC)	17
4	800031-Arwani (MC)	5
5	800032-Mattan (MC)	42
6	800033-Anantnag (M Cl + OG)	20
7	800034-Achhabal (MC)	21
8	800035-Seer Hamdan (MC)	49
9	800036-Shangus (MC)	37
10	800037-Koker Nag (MC)	92
11	800038-Qazi Gund (MC)	164
12	800039-Duru Verinag (MC)	16
<b>Total</b>		<b>497</b>
District: Towns are spread over in more then one district (000)		

The table depicts the number of beds in medical institutions in the towns. The urban parts of the district have returned 497 beds in the medical institutions per 10,000 persons. The Qazi Gund (MC) has registered the highest of 164 beds per 10,000 population followed by 92 beds in Koker Nag (MC). Further by Seer Hamdan (MC), Mattan (MC) and Shangus (MC) reported with 49, 42 and 37 beds in medical institutions. Arwani (MC) has returned with availability of 5 beds in medical institutions per 10, 000 population.

**Table 44: Proportion of slum population in towns, 2011**

<b>Sr. No.</b>	<b>Name of the town having slum</b>	<b>Total population</b>	<b>Slum population</b>	<b>Percentage of slum population to total population</b>
<b>1</b>	<b>2</b>	<b>3</b>	<b>4</b>	<b>5</b>
1	800028-Pahalgam (MC)	9264	3540	38.21
2	800030-Bijbehara (MC)	22789	8335	36.57
3	800032-Mattan (MC)	9246	2600	28.12
4	800033-Anantnag (M Cl + OG)	150592	27448	18.23
5	800035-Seer Hamdan (MC)	8233	2323	28.22
6	800036-Shangus (MC)	7875	694	8.81
7	800037-Koker Nag (MC)	6553	779	11.89
8	800038-Qazi Gund (MC)	9871	5557	56.30
9	800039-Duru Verinag (MC)	22968	4244	18.48
<b>Total</b>		<b>247391</b>	<b>55520</b>	<b>29.00</b>

Table 44 depicts the position of slum population of the Anantnag district. The table shows highest percentage of slum population in Qazi Gund (MC) as 56.30 % followed by Pahalgam (MC) as 38.21 %. Lowest slum percentage of slum population as 8.81 % percent in Shangus (MC) of the town.

**Table 45: Most important commodity manufactured in towns, 2011**

<b>Sr. No.</b>	<b>Name of the town</b>	<b>Name of three most important commodities manufactured</b>
<b>1</b>	<b>2</b>	<b>3</b>
1	800028-Pahalgam (MC)	Carpet, Fruit Box, Wood Carving, Shawls
2	800029-Aishmuquam (MC)	Nil, Nil, Nil
3	800030-Bijbehara (MC)	Cricket Bats, Fruit Box, Wollen Spining
4	800031-Arwani (MC)	Nil, Nil, Nil
5	800032-Mattan (MC)	Gabba, Fruit Box, Woolen Blanket
6	800033-Anantnag (M Cl + OG)	Gabba, Kangri, Chain Stich
7	800034-Achhabal (MC)	Furniture, Kangri, Crewal
8	800035-Seer Hamdan (MC)	Willow, Gabba, Nil
9	800036-Shangus (MC)	Willow, Nil, Nil
10	800037-Koker Nag (MC)	Kangri, Chain Stich, Gabba
11	800038-Qazi Gund (MC)	Nil, Nil, Nil
12	800039-Duru Verinag (MC)	Fire Pots, Carpet, Shawl, Criket Bats

The most important commodities manufactured in the towns of the district are given in the table as above. The information observed from the table indicates that Carpets, crewel, gabba, chain stitch, kangri, wooden and craft items are the main commodities manufactured in different towns of the district. In Anantnag (M Cl + OG) important commodities manufactured are Gabba, Kangri and Chain Stich. In Pahalgam (MC) Carpet, Fruit Box, Wood Carving and Shawls are manufactured.

## **(VII) MAJOR SOCIAL AND CULTURAL EVENTS, NATURAL AND ADMINISTRATIVE DEVELOPMENTS AND SIGNIFICANT ACTIVITIES DURING DECADE**

Institution of marriage is of paramount importance in any society of human beings. However, how boys and girls are engaged to lead a conjugal life depends on customs and traditions of communities, castes, sub-castes, etc. to which they belong.

In Kashmir valley there have been two predominant communities namely Kashmiri Muslims and Kashmiri Pandits. The marriage systems among Kashmiri Muslims and Kashmiri Pandits in the Anantnag district are similar to other districts of the valley.

### **Marriage system of Kashmiri Muslims:**

Marriage among grown up Muslim girls and boys is obligatory. It is supposed to guarantee good moral conduct in the society. Islam makes the system of marriage an easy and simple affair. The consent of both male and female partners is must. The acceptance (Qabul), the consideration (Mahar) is essential elements of the marriage. As per the mandatory instructions and the advice of the Prophet of Islam (PBUH), whole marriage ceremony should be a simple affair and consideration (Mahar) should be according to economic position of the family. The parents of the girl (Bride) should not be burdened with any demand. However, in recent years the demand of huge dowries and expenditure on pomp and show on marriage parties has made the marriage system not only a difficult problem and a burdensome affair but also tends to be as un-Islamic.

However, the marriages are arranged within the prescribed limits of Islam, such as marriages between maternal and paternal cousin and cousin sister or among the other relations. Undid the impact of modernization, mass education urbanization and migration marriages have become an individual affair in which appearance of middleman and the consent of parents has become only a formality. The economic status, the employment opportunities and educational qualification has become the primary consideration in arranging marriages.

Marriage of a Muslim couple in Kashmir has to pass three stages. In the first stage preliminary visits by the parents or sisters to the family of the opposite partner is performed. These are arranged and assisted by the go-between called "Manzum your" in Kashmir. The object of this visit is to have a glimpse of bride or bridegroom to ascertain the suitability of the match, family background, social status and economic background etc. After the preliminary visits when the parents and other close relations are satisfied, the boy and girl give their consent and their marriage is settled. Presents are exchanged which consists of some ornaments or cash or both and sweets.

The second and important stage is formalising the marriage by a valid ceremony or betrothal called "Nishani" in Kashmir. At this stage Nikah Nama makes marriage contract, which is a written document on consideration of a specified amount of money to be paid preferably before the consummation of marriage. The sureties or "Vakils" of the couple sign the marriage deed. On this occasion the Moulvi or Qazi reads Khutba or sermon before an audience. The Moulvi emphasise sanctity of marriage's obligation and responsibilities to the couple henceforth becoming wife and husband as per Muslim Personal Law. Ornaments, garments and other presents are presented at this stage. The guests are entertained with a sumptuous lunch or tea party. The marriage after Nikha Nama becomes a settled fact or binding on both sides. After betrothal ceremony, the date of marriage is fixed by mutual consent through a written document called, 'Saat Nama'. The final stage is a mere formality in the legal sense. The bride is taken to her new home where she enters in a new phase of life with her husband. This ceremony is celebrated by arranging a grand feast. The neighbours, relatives and friends are invited. The bridegroom seated in a well-decorated car and accompanied by his friends and relatives marches to his in-laws in a procession amidst the songs of women known as "Wanwun". The guests are entertained with a grand feast and returns with his bride after being given a warm send off by the parents and relatives of the bride. The departure of the bride from her parents is a touching scene and is reflected in the deep and melodious wanwun of the women folk. The 'Mahar' is the consideration for consummation of marriage. Islam prescribes that, 'Mahar' should be minimum possible so as to be within the means of the bridegroom. However, in Kashmir, it is governed by customs depending on the castes, social position and family background of the bride and bridegroom. The arrival of the bride in her in-laws house is an occasion of great joy for their family. Her parents shows a mixed feeling and feel the absence of their daughter, but at the same time, feel relieved as the responsibility of getting their daughter married is over.. The bride is received at in-laws house with great zeal, joy and enthusiasm. She is taken into a well decorated room where her mother-in-law comes and lifts her veil and gives presents. It is known as "Moher Tulewin" in Kashmiri. The bride in return also offers presents to her mother-in-law in the shape of an ornament or cash known as "Hash Kant". The bride remains for a week's time with the in-laws for the first instance and then both are invited by the parents of the bride to a feast known as "Fir-Saal"

### **Marriage System of Kashmiri Pandits:**

Kashmiri pandits consider marriage a spiritual union between the spouses. Monogamy is usually the only form of marriage prevalent among pandits. Kashmiri pandits usually avoid marriage within the gouthar (dynasty) and are inflexible. A more important prescription is that of a sapinda exogamy, according to which a man should not marry a woman, who is sapinda by his father or mother. But in practice, a man does not marry any known kinship, if she belongs to the

same lineage as him. Though it is undesirable to do so, in exceptional circumstances, non-agnate may marry if they are distantly related, than second degree cousins. The kinship terms for second-degree cousins includes the Kashmiri affix Ter for famine and Tur for masculine, twice. The pandits believe, that the kin may marry where two are more Ter intervene. Husband is generally elder than wife, but a widow may be older than her second husband. Pandits take care in the selection of future homes of their daughters. They try to ensure that the household, into which their daughters are married, should at least have Hakh-Bata (green and rice). Significant changes have taken place in Hindu marriage system due to change in the economic and social set up, greater literacy and general enlightenment among the people of the region.

Three types of marriage are prevailing among Kashmiri pandits. In first type of marriage dowry, ornaments, clothes, domestic utensils and other gifts in cash and kind are presented to the in-laws of the bride. The second type of marriage is the incidence of reciprocal marriage involving the exchange of bride and gifts called 'Andyut', which is rarely followed, in the region. The bridegroom's parents pay some cash or kind to the parents of the bride as the consideration for matrimonial union of their daughter in the third type of marriage.

### **Customs of Kashmiri Pandit's Marriage:**

Parents of the bride and the bridegroom choose the match for whom they seek the services of the matchmaker or 'Manzum your'. The Manzum Your obtains the horoscope of the boy which is compared with the horoscope of the girl by an astrologer. After matching the horoscopes, the process moves ahead and enquires regarding social and economic status of the boy's family is made. The parents of the bride and the bridegroom meet at a temple before the marriage ceremony and solemnly agree the marriage of their respective son and daughter. The engagement for marriage is known as 'Gandun'. The marriage ceremony 'Vivah' begins with cleaning and dusting of the houses of both, bride and bridegroom known as "Garnavai". Women sing songs daily after garnavai ceremony followed by 'Mal-maunzi-raat' and 'Maunzi-raat' when bride and bridegrooms hands are dyed with heena. Relatives and friends are invited to the feast. Bath is taken by both the bride and the bridegroom and are dressed in new clothing's at their respectively houses. This ceremony is known as 'Div-goun'. The message for fixation of the date and time for such ceremonies is known as 'Lagan-a-cheer' which is declared by an astrologer or 'Gour'. The bridegroom is dressed in a suit and coloured turban on wedding day. A function is performed in the compound of his home where he takes his stand on 'Vyug'. The bridegroom is known as 'Maharaze' and the bride is known as 'Maharene'. An oldest women of the house comes out with lightened lamps and a pair of pigeons and waves it around the head of the bridegroom, other women of the house sing songs and shower flowers, coins and sweets. Another boy of near relation is dressed in the same fashion as the

bridegroom known as “Pat-Mah-a-raze”. It is believed that if some untoward event happens with the bridegroom, pat-Mah-a-raze will take up his place.

The "Lagan" or nuptial ceremony takes place by the family priests of both the bride and bridegroom. Food is placed before the couple and both of them eat from the same plate which is called 'Dai-bata', (God's feast) and the couple walks seven times round the "Agani" fire and the "Gour" or priest recites "Mantar". After Agani the bride has to cross seven coins or notes in seven steps associated with one flower and a Dharub (stick). Her father stands on first point of seven steps while her father-in-law stands to receive the bride at the last step. This ceremony is called as "Sathan-pit-Tarun" "Posh Poza" or flower prayer begins followed after the Lagan. All friends and relatives throw flowers on the couple under the red shawl while as the "Gour" goes on reciting "Manter". After this ceremony the bride is taken to bridegroom house when she is brought out by window and not by the door. This is due to belief that she is supposed to leave for ever her parents as she is given in “Dan” or donation. She takes dowry in the shape of gold and silver ornaments, utensils, furniture, clothes etc. However, important thing in dowry is "Dijihoor" gold ornament for ear, which is the sign of married woman in Kashmiri pandits. The bride is then taken to "Thakur dooen" or kitchen and both have to take some meals and milk while women sing songs in the praise and welfare of the couple. Next day, the couple visits the parents of the bride and receives presents in cash or kind. During the first year of marriage the bride's father has to send various gifts to their daughter on various auspicious occasions and festivals such as, Shivratri, Janamashtami, and birthday and on marriage anniversary etc.

### **Divorce:**

Divorce is permitted by the holy Quran on very strict conditions in which it becomes quite impossible for a married couple to live together. The Almighty Allah says that in his eyes, the most undesirable thing is 'Talaq' or Divorce which is however; permitted by him in case it becomes unavoidable. The Kashmiri pandits consider marriage as a spiritual union and their religion does not allow divorce. However, under Hindu Marriage Code Bill of 1956 followed by the consent theory and break down theory which got the shape of Hindu Marriage (Amendment) Act 1964, divorce is permitted. The Central and State Government have passed regulation prohibiting early marriage i.e. marriage of boys and girls below the age of 21 years and 18 years respectively. Widow remarriage is permitted under Islam and there is absolutely no social or moral disapproval for it.

### **Status of women:**

The social position of women has considerably improved in recent years as a result of vast expansion of education. The government has set up women colleges for general and technical

education in the towns. Women have joined important professions in teaching medicine, surgery, nursing, office management, banking, Insurance, Cooperative Societies, and Small Scale Industries etc. The status of Kashmiri women has changed and she has become aware of her rights. She is educated and fares much better in examinations and other walks of life. Their habits are clean and self-esteemed and they proud in manners and habits. Many of the women are political workers, legislators and ministers in the government. Besides they hold important position in administration.

### **Other rites and ceremonies:**

Several rites and ceremonies apart from marriage associated with the social life of Kashmiris also differ from community to communities which are as under:-

### **Birth ceremonies:**

Muslims of Kashmir celebrate the birth ceremony commonly known as 'Sunder'. The child is bathed at the time of birth after naval cut. The "Moulvi" or priest now-a-days father or uncle is called to whisper the "Azan" in the ear of the newly born baby. He imparts the cardinal message of oneness of the God. The impurity among Muslim women of Kashmir region is 40 days. She is supposed to remain in her bed called 'Hur'. The mother and child are again bathed on 7th day and 40<sup>th</sup> day after delivery when the baby is given name and male child is circumcised known as "Khutna". Sometimes circumcision is delayed by a year or so for grand celebration, when relatives and friends are invited on feast who presents gifts to the baby on this auspicious occasion. It has socio-religious sanctity. The boy is placed on a basket and a cock is cooped under it, especially in rural parts of Kashmir and the barber performs the circumcision. But now-a-days among well-to-do families it is performed by a surgeon. The birth ceremonies and customs of Kashmiri pandits are not different from those of Muslims. The only difference of the circumcision though they adopt it on the advice of a surgeon or physician in rare cases. However, they give much importance to the day, date and time of the birth of a child for preparation of horoscope known as Janam-Kundle. Kashmiri pandits perform sacred thread ceremony of the boy before he attains the age of twelve, which is called vagnupavit or Meakhal. The house cleaning known as garnavai is held before a few days of the ceremony followed by the Manziraath when head and feet of the boy are dyed with Mehendi (Henna). The pandit or priest puts the sacred thread of three strings called 'Yune' round the neck and armpit of the boy.

### **Death ceremony of Muslims:**

When a Kashmiri Muslim is on death bed, kalma (oneness of God) and verses of Holy Quran are recited for his peace. After death the dead body is given special bath and wrapped into a



cotton white cloth known as 'Kafan' which consists of a long piece of hand stitched inner, known as Tahband tied at feet and a cover sarband, with three knots at feet, naval and head. The dead body wrapped into kafan is placed into a wooden box called Tabout (Coffin) which is available in every mosque. Keeping the Tabout in front with feet of the corpse towards the south, the men folk stand behind their Imam in rows, facing Qibla (west) and offer Nimaz-l-Jinazah (the last prayers) to the deceased. The coffin is then taken on shoulders by near relatives to ancestral graveyard followed by other relatives and friends who recite verses of Holy Quran. Then the dead body is taken out from the Tabout and buried in the grave. The bereaved family and their relatives are provided meal by the close relatives and neighbours on first three days of the death, but on the 4<sup>th</sup> day following the death, family members, relatives and friends offer prayer of peace or Fateh-a-Khawni is observed for the departed soul at graveyard. Then the people visit the mourner's house where refreshment is served to them. Complete recitation of Holy Quran is done for the grant of peace to the departed soul.

#### **Death ceremony of Pandits:**

The dead body of Kashmiri pandits is fully covered and a lightened cloth called or "Czoong" is kept by his head and Mantar are recited for the dead person. The body is then washed after a short while, with soap and specific herbs. The dead body is then wrapped in white cloth called "Kafan" consist of long tangs, cap and shranpat. The corpse is then placed on a wooden plank which is carried by four persons on shoulders and taken to the cremation ground by keeping the feet of cropse in front of the plank. The funeral pyre is lightened by the eldest son or by his near relative if the deceased has no issue persons performing other works are called Kawiji and paid for their performance. A few ornaments are kept if the deceased is a woman who is, however, taken by the Kawiji. The ashes and the bones are brought home after three days and immerse in holy rivers of Kashmir, such as river Jehlum besides Hardiwar in Utter Pradesh. No outsider eats in the house of the deceased for ten days and all rites are performed on the river bank. The son shaves his head and beard but receives a new dress from his father-in-law on the 10<sup>th</sup> day of death. On 11<sup>th</sup> and 12<sup>th</sup> day, Shradha is performed and meat is not allowed to be served in the house.

#### **SIGNIFICANT ACTIVITIES DURING THE DECADE:**

Anantnag is the big hub of the economy of the Kashmir Valley and it has remained a tourist destination for centuries. The valley has attracted travellers from around the world for a long time and they travelled to the valley and Anantnag to take view of its breath taking beauty.

In 2010 Anantnag was declared as major City of Export excellence with a total GDP of 3.7 billion. The high GDP of Anantnag is due to the centralised position and presence of high

concentration of troops and migrant labours in it. Anantnag has a strategic position lying on the main North South Corridor Road and with highest number of tourist destinations in an economic hub of Kashmir Valley.

#### **First Satellite Campus south camps (Kashmir University):**

In 2008, University of Kashmir achieved a major milestone by launching its first Satellite Campus namely South Campus at Fatehgarh, Anantnag with a vision to make higher education more accessible to people particularly living in remote areas of South Kashmir for their socio-economic prosperity by focusing on Teaching & Learning, Research & Discovery, and Outreach & Engagement,. To cater to the growing public demand for higher education particularly from South Kashmir, the campus has launched both professional and traditional courses in the disciplines of Management, Computer Sciences, Mathematics, English and Education with the purpose to provide access to quality higher education. At the planning stage, “Vision-2025” was set for the campus which stipulates to transform it into a full-fledged Mini University with a major focus on job oriented and professional courses over a period of 20 years.

#### **Railway Station Anantnag:**

The station has been built as part of the Kashmir Railway mega project, intending to link the Kashmir Valley with Jammu Tawi and the rest of the Indian rail network. The station, in Harnag, is 2 km from the city of Anantnag. The station features Kashmiri wood architecture, with an intended ambience of a royal court which is designed to complement the local surroundings to the station. Station signage is predominantly in Urdu, English and Hindi.

#### **New tourist destinations:**

The time is gone when Kashmir was only known for a few extensively explored travel spots like Pahalgam, Gulmarg, Yusmarg or Sonmarg. The modern travellers have been extensively exploring this naturally beautiful travel destination with intense devotion towards nature and serenity they have dug out the places which were not known to the world till a few decades back.

**CHATAPAL:** Chatpal in Anantnag District of Jammu and Kashmir is true definition of ‘untouched natural beauty’ will not be clear to you until you step in the land of Chatpal. A landscape painted with green, grey and blue, Chatpal works impressively to quench your thirst of tasting the untouched. The placid locale with lofty mountains, unbound horizons of lush greenery, and noisy streams gushing down makes Chatpal a perfect getaway to spend some memorable time in the lap of Himalayan. One can go trekking around the woods of Chatpal

**WARWAN VALLEY:** A perfect place to feel the charm of lying down in the lap of Mother Nature, Warwan Valley is a calm and serene hill station in Kishtwar District. Located at a height of around 2133m, this quaint tourist spot is untouched by the evil effects of modern world and thus experiences an unpolluted weather. Lush green meadows, small streams, and snow clad mountains beautify this lovely valley with kaleidoscopic views. The valley is situated on the bank of Warwan River and do not have a very smooth communication system. To reach here one needs to drive from Kokernag of South Kashmir and it will take around 3 hours to reach here.

## **(VIII) BRIEF DESCRIPTION OF PLACES OF RELIGIOUS, HISTORICAL AND ARCHAEOLOGICAL IMPORTANCE.**

Kashmir that makes man to wonder at the greatness of Almighty God is the temple of God in the truest sense. Man close to the nature fully understands the meaning of "God is Nature and Nature is God" For age's man has been building temples and mosques as places for his worship. These religious places apart from being places of sanctity also present immense natural beauty in their surroundings. Pilgrims visit many such places every year.

**Shrine of Aishmuqam:-** The most important Muslim festival of the district is the Urs of Sheikh Zain-ud-Din(RA) lived in 15<sup>th</sup> century A.D. and was one of the principal disciples of Sheikh Noor-ud-Din(RA) the leading rishi of Kashmir. Rishis constitute a separate cult of Muslim mystics who practiced extreme self-abnegation and lived seclusion in caves, dens and wilderness. They are not orthodox Muslim but went a step further by refusing to marry and abstain from taking meat, fish and onion.

Aishmuqam is well known in almost every part of Kashmir on account of the historical shrine of Sheikh Zain-ud-Din (RA). The historians of Kashmir are unanimous in the view that Sheikh Zain-ud-Din (RA) who was known by the name Zia Singh before his conversion was a prince and came from the ruling family of the Rajas of Kishtwar who had their headquarter in village Banderkote. His father Yesh Singh the then ruler of Kishtwar is said to have been assassinated when Zia Singh was only 13 years old. Zia Singh is said to have been suffering from some disease, which took a serious turn leaving no prospect of his recovery. Sheikh Noor-ud-Din (RA) happened to pass through Kishtwar just at that time and having heard of his miraculous performances Zia Singh's mother begged of the Sheikh to visit the patient and to pray for his recovery. The Sheikh agreed to pray on the understanding that Zia Singh would meet him in Kashmir after he recovered and was fit enough to travel. Zia Singh did not however, keep the promise and after a short while he was again confined to bed. His mother was worried and kept on crying day and night until she had a vision in which the Sheikh reminded her of the promise she had made. Zia Singh's mother promised that she would fulfil her obligation this time if her son would recover again. With the restoration of his normal health, Zia Singh decided to travel to Kashmir and to meet his benedictor. The mother and the son undertook the arduous journey from Kishtwar to Bumzua a village about south of Aishmuqam where Sheikh Nur-ud-Din (RA) was staying at that time. They were received by Baba Bam-ud-Din, the disciple of the Sheikh. It was at this place that both Zia Singh and his mother embraced Islam under the names of Zain-ud-Din (RA) and Zoon Ded respectively.

According to the legend among the local inhabitants has that Zain-ud-Din (RA) meditated for a long time in village Mandjan of Sopore tahsil where he attained spiritual perfection? It is also believed that he mediated also in the cave of Kupwara village for a long time. Sheikh Nur-ud-Din (RA) at this stage advised him to migrate to the cave at Aishmuqam and to meditate there for the remaining period of his life. On his arrival, Sheikh Zain-ud-Din (RA) found the entrance to the cave blocked by snakes, cobras and reptiles. According to the legend, the saint carried with him a club, which he had received from his master. Seeing the serpents he placed the club on the ground and it was instantaneously transformed into a dreadful cobra. The snakes in the cave got awestricken and not only surrendered to the Sheikh but also vacated it and migrated to the village Puhurpujan which is about 25 kms. to the east of Aishmuqam.

It is believed that leader of snakes in Aishmuqam cave begged of the Sheikh to permit him to remain in his service. The request was granted and the cobra was converted into a stone. This stone which looks exactly like a cobra is installed at a distance of 2 to 3 feet from the tomb of the saint and is used as a lamp stand.

The exact date of the death of the saint is not known. His urs or anniversary is however, being celebrated on the 13<sup>th</sup> day of Baisakh corresponding to 25<sup>th</sup> of April. The cave in which the saint is buried seems to have been built long before the spread of Islam in Kahmir. It measures about 8 yards from its entrance to the tomb and has a width of about 3' and a height not exceeding 6'. At the end of the cave a small room has been carved out in which the saint is entomed.

King Zain-ul-Abdin of Kashmir (1420-1470 AD) is said to have erected a concrete wall around the cave and this have survived the ravages of weather for the last five centuries. Two mosques, one is known the Khankah are also attached to the shrine. The khankah besides being used for prayers is also a repository of the relic of the saint which is held in high esteem. These consist of a bow, a patten, wooden bread, a rosary, a wooden club and a copy of Quran. It is said that the saint observed fasts frequently and whenever he felt hungry he licked the wooden bread to satisfy his appetite. These relics are publicly displaced whenever the village meets with some catastrophe, such as famine epidemic etc.

The shrine attracts hundreds of thousands of pilgrims from all parts of the valley every year. On the day of anniversary of the saint congregation prayers are held which are attended to by not less than 50,000 people. It is said that the festival continues to be celebrated from pre-Islamic times and dates back to about 2,000 years.

The shrine of Zain-ud-Din is respected by all communities and they actively participate in the celebrations of the anniversary. There is no restriction to the entry into the shrine, which is open to visits by persons of either sex and of any community.

**Masjid Baba Dawood Khaki (RA):** Hazrat Sheikh Baba Dawood Khaki (RA) was the Chief disciple of Hazrat Sheikh Hamza Makhdoom Sahib (RA). Baba Dawood Khaki (RA) has also been the Chief Qazi of Kashmir and a renowned scholar. Masjid Khaki, named after Baba Dawood Khaki (RA) is more than 550 years old and is considered the oldest mosques in the town. It is situated in Reshi Bazar of mohala Khaki Sahiban in Anantnag town. It is believed that Shah Hamdan (RA) the great saint of Hamdan in Iran who had come to Kahmir about 600 years back visited the town and offered prayers at a platform where the present mosque of Hazrat Sheikh Baba Dawood Khaki (RA) stands.

Mir Mohammad Hamdani (RA), the son of Shah Hamdan (RA), completed the ground floor of the mosque in 800 Hijri (1397 A.D.). It is reported that the construction of the first floor of the mosque was undertaken by Baba Dawood Khaki (RA) in 987 Hijri (1579 A.D.) while the second floor was completed in 990 Hijri (1582 A.D.). A number of mosques in different villages of Anantnag district have been constructed by him who even presently remained named after him. During his life period the saint propagated the ideology of Islam.

The saint died in 995 Hijri (1587 A.D.) after staying in the district for about ten years. According to the legend that after a period of three weeks of the death of the saint, the then Mughal Governor of Kahmir had a dream in which he was directed to bring the body of Baba Dawood Khaki(RA) to be laid by his side at Srinagar at the foot of Hari Parbat Hill. The Governor secretly planned a mission to bring the body of Baba Dawood Khaki back to Srinagar. He announced that the Royal party from Srinagar would be visiting the town and that the inhabitants or the people should remain indoors till the Royal party had returned to Srinagar. The party visited the shrine of Reshi Sahib along with an army contingent. The body of Baba Dawood Khaki was dug out in complete secrecy placed it in a coffin and left for Srinagar. When the party alongwith a coffin had just reached Khanabal – a place on the outskirts of town a-word went round the inhabitants of the town that the body of the saint has been stealthily removed from his grave by the Royal Party and that they were on their way to Srinagar. A big crowd of people rushed to meet the Royal Party to snatch away the coffin. A big scuffle took place and finally it was decided that the body would be awarded to the group, which could lift the coffin from the ground. The inhabitant's inspite of all efforts could not lift the coffin. The Royal Party on the other hand lifted it comfortably and carried it away to Srinagar and got it buried by the side of the grave of Hazrat Sheikh Hamza MakhdoomSahib (RA).

**Shrine of Baba Nasib-ud-Din Gazi (RA):-** The most important festival of Bijbehara town is the anniversary of Baba Nasib-ud-Din. The shrine is situated in the heart of the town and attracts pilgrims from far and wide. Baba Nasib-ud-Din is reputed for his self-abnegation. He did not touch mutton at any time in his life and dedicated his life to the services of the poor. He was known as Abul Fuqra or the father of the needy for this reason. During his major part of life, he built mosques, bathrooms and Sarais in different parts of the valley. The saint passed away on 13<sup>th</sup> Muharram 1047 Hijri (1637 A.D.).

**Bumzu or Bhaumajo Caves:** Bhumju or Bumzu or Bhaumajo lines at the mouth of the lidder valley, and easily reached from Anantnag. These caves are situated on the left bank of the Lidder river about a mile north of the village of Bawan, the largest is dedicated to Kaladeva. The cave-temple stands at the far end of a natural but artificially enlarged fissure in the limestone cliff. The entrance to the cavern, which is more than 60 feet above the level of the river, is carved into an architectural doorway, and a gloomy passage, 50 ft in length, leads from it to the door of the temple. It is a simple cella, 10 ft square, exterior dimensions, raised on a badly moulded plinth and approached by a short flight of steps. The square door way is flanked by two round headed niches despoiled of their status and is surmounted by a high triangular pediment reaching to the apex of the roof, with a trefoiled tympanum. There is no record nor tradition as to the time of erection but from absence of all ornamentation and the simple character of the roof, which appears to be a rudimentary copy in stone of the ordinary slopping timber roof of the country, it may with great probability be inferred that this is the earliest perfect specimen of Kashmir Temple, and dates from the 1st. or 2nd century of the Christian era. Close by is another Cave of still greater extent, but with no architectural accessories and about half a mile further up the valley at the foot of the cliff, are two temples. Both are, to a considerable extent, copies of the Cave Temple but may be of much later date.

The shrine of Baba Ramdin Reshi and the tomb of his disciple Ruku-din-Reshi are also close by. Hugel states that the Bhumju caves occupy a very conspicuous place in the fables of the timid Kashmiris, and are supposed to have originated from the causes that in the year Kali 2108 (993 B.C) Raja Nara succeeded his father, Vibishana; during his reign certain Brahman espoused Chandrasaha, the daughter of Susravasa, a serpent-god, whose place was in a lake near the Vitusta, and near a city built and inhabited by Nara. One day, as Raja Nara beheld the beautiful daughter of the serpent on the shore of the lake, moving gracefully through the calm waters, he was struck with the deepest admiration, and endeavored vainly to inspire the same sentiments he himself felt. At length he resolved to carry her off from husband, but the plan failed, and the enraged Brahman called on her father to avenge the insult. A storm was accordingly called up, and the earth open and swallowed up the King and his whole Court. The sister of the serpent-god assisted him, and hurled

on the city huge stone from Bawan Mountain. The caverns of Bhujju are said to be on the spot where these rocks were upturned.

**Amarnathji Cave:** The Amarnathji Cave is situated at a distance of 48 kms. from Pahalgam. This cave is visited by thousands of pilgrims every year. It is situated in a deep and narrow valley, which is bounded by steep mountains. The heights of the caves vary from 10 to 50 feet. The annual Amarnath Procession start from Srinagar is a most impressive spectacle, which passes through this district. The Mace of Lord Shiva is carried at the head of the long colourful procession of the devotees. Pandit Kalhana a renowned historian has mentioned about this sacred cave in his book *Rajtarangini*. According to him King Ram Dera is stated to have imprisoned the debauch King Sukh Deva and drowned him in the Lidder River among the mountains of Amarnath and that at about one thousand B.C. King Sandimati had visited the sacred ice Shivalingam. This indicates that sacred cave of Amarnathji was known to people in the very early times. The cave is said to have been discovered by a party of Kashmiri Muslim shepherds and even today the descendants of Kashmiri Muslim Malik of Batakote village of Pahalgam have a share in the offerings to the deity. The cave is known as the sacred abode of Lord Shiva who is supposed to live within the cavern in the form of a block of ice. Nearer to it is another smaller breast like shape which symbolizes the consort of Lord Shiva the Goddess Parvati. Another smaller block of ice signifies the emblem of Maha Ganeshji, the son of Lord Shiva. The symbols of these deities pulsate as they wax and wane with the moon and on the full-moon nights of the pilgrimage attain their largest size and slowly reduce in the days that follow. It is said that on the full moon night two pigeons haunt the cave and are seen on the day of Sawan Purnima when pilgrims have a darshan of Lord Shiva. The pilgrims commence shouting and clapping their hands. They call upon the deity (Shiva) "Amarnath Ji Ki Jai". They through their offerings, consisting of money, fruit grains and flowers. Elaborate arrangements for yatris enroute to the sacred cave are made by the State Government.

**Martand Temple:** Kashmir became a renowned seat of art and learning. The eternal mountains and attractive surroundings invited the seekers of truth and knowledge from distant lands. Many creeds and religions grow here to spread light to other lands. Many great shrines and monuments now in ruins were erected to remind of these great traditions to the posterity. Arthur Neve is perfectly true when he says "Ancient India has nothing more worthy of its early civilization than the grand remains of Kashmir" Kalhana called the Kashmiris *Shastra-Shilpina* i.e. architects.

Kashmir has thus been known far and wide for its art and architecture. Martand is one of the impressive and the grandest of all old monuments of Kashmir. It is situated at about 9 kilometers from Anantnag on Srinagar-Pahalgam road. The Martand temple which was dedicated to "Sun-god" also called as Sun temple was got built by King Lalitaditya. It occupies a unique site and



because of its bold contours, vast dimensions, massive and imposing looks it has rightly been called “The architectural lion of Kashmir Valley”. The temple measures about 20 meters in width, with dimensions of the flute-pillared quadrangle 73 meters by 44 meters. There is one lofty central edifice around which there is a detached shrine on each side of the entrance.

To the Northwest of the temple at about one kilometre and at the foot of the Mattan Plateau lies a sacred spring of the Martanda "Tiratha". It has remained as one of the most celebrated pilgrimage places in the valley and attracts thousands of visitors from all parts of the country especially in connection with the performance of "Sharad" ceremony by many Hindus in the sacred memory of their departed relations.

**Mattan Bawan Temple:** The Valley of Kashmir is the 'Holy Land' of the Hindus and there is hardly any village which can not show some relic of antiquity. In Anantnag District there are several temples of historical as well as religious importance. Bawan temple is one among them. Some 8 Kms. from Anantnag town, on the north side is to be seen a spring, a very sacred spring, near a small village called Bawan, a name derived from the water, which gushes out from a fissure in the limestone rock.

**Uma Devi of Uma Nagri:** Goddess Uma is said to have selected Her abode in the lap of great Himalayas in Kashmir in Umanagri, Utersoo in Anantnag Tahsil. She is believed to have manifested herself in the form of a stream and appeared in the shape of “Omkar” in five springs. It is said that one Shri Shiv Ram Ji who later assumed the name of Swami Shivananda had attained the high reputation and sincerity and that while supervising the collection of paddy in the adjoining village of Brah, one of the peasants pointed out to him the grain husks sticking to his shawl and reminded him to swift them off before leaving the grain-store. This sarcastic remark had a shocking effect on him and he is said to have thought of detaching himself from the worldly things and started meditating round the clock at Snusha a secluded place near Brah. He is then said to have had a divine vision of Mother Uma directing him to go to her abode at Village Uttarasoo. Accordingly, he located the place and went into deep meditation on the specified spot. He lit a continuous pyre (Dhooni) at the place of his meditation near the spring. A Vedic Yagh is since then being performed on the anniversary of the Swami Sivananda in the month of ‘Phusa’ every year and the relics of the Swami are still preserved at the Dhooni Sashib which is worshipped by numberless devotees. The situation of the shrine comprises 5 springs located in the form of divine Omkara. Out of these springs, 2 merge into a single spring thereby signifying the communion of Shiva and Shakti. The sacred shrine attracts large pilgrims and is revered by all faiths.

About two kilometres away from the historical and picturesque town of Achabal, on the right side of the road to Uma Devi (Brari-Aangan), there is the Ramakrishnan Mahasammelan

Ashram, which was founded by late Swami Ashokananda, more than forty years ago. It is a fairly big Ashram now, a compact complex of some buildings and a small temple dedicated to Ramakrishna Paramahansa, at the foot of wooded Achabal hills. The Samadhi of Swami Ashokananda is within the precincts of the Ashram.

**Chapel of John Bishop:** A small Chapel located in the premises of John Bishop Memorial Hospital, Anantnag is situated in the eastern end of the town in mohalla Sarnal and is the only praying ground for the Christians of the town. The Chapel was built in 1942 primarily to meet the needs of protestant Christians of the town and the Christians employees working in the John Bishop Memorial Hospital as also the then high protestant Christian's officials posted in and around the town.

### **Festivals:**

Jammu and Kashmir though a Muslim majority State has the distinction of being the most secular State in India. Composite culture of different religions has its impact on day to day life of the people. Different communities celebrate their festivals with pomp and gaiety on the dates/days each festival falls. A brief account of various festivals celebrated in Anantnag district is given below:-

**Aashoora:** The word Ashoora means the 10<sup>th</sup> and implies the 10<sup>th</sup> day of Muharram (first lunar month) when Imam Hussain (RA), the grandson of Prophet (PBUH) of Islam, was assassinated at Karbala, a suburb of Iraq, while fighting against the army of Yazeed, the usurper caliph of Arabia. Huge mourning processions to commemorate the martyrdom are taken out on the morning of 10<sup>th</sup> of Muharram by organisation of shias of district. The mourners numbering many thousands recite elegies, while beating their chests and some times causing even serious injuries to their persons. The central figure of the procession is "Zuljinah" the mark of the horse, which Imam Hussain (RA) rode while fighting in Karbala.

**Idd-Milad-un-Nabi:** This most auspicious occasion of Prophet Mohammed's (PBUH) birthday is celebrated in a very sanctimonious way on 12<sup>th</sup> of 3<sup>rd</sup>. lunar month Rabi-ul-Awwal. Milad congregations and religious meetings are organised in mosques, Shrines and other places where religious leaders and molvis deliver speeches especially highlighting the prophet's pious and sacred life and also his commandments and directives to lead the path of piety, purity and service to mankind.

**Shab-i-Meraj:** This is celebrated in the night falling on 27<sup>th</sup> of Rajab, the 7<sup>th</sup> month of lunar year. It is celebrated to commemorate the ascent of prophet Muhammad (PBUH) to heavens in this holy

night in 12<sup>th</sup> year of his prophethood. The Muslims assemble in mosques, Shrines and offer prayers and recite holy Quraan to mark the sanctity of this holy event.

**Shab-i-Barat:** This is celebrated on the night falling on 14<sup>th</sup> of month of Shaban the 8<sup>th</sup> lunar month of Hijri year. Muslim devotees keep awaking for whole night in mosques and shrines, offer prayers, recite the holy Quran and invoke the blessings of the almighty Allah and perform other religious rituals.

**Shab-i-Qadr:** The day is observed on 27<sup>th</sup> of Ramzan (the month of fasts), the 9<sup>th</sup> lunar month of Hijri year. Muslims offer special prayers called 'Taraveeh' in the night, recite the holy Quraan and invoke God's blessings for the whole night.

**Jumat-ul-Vida:** The last Friday of the month of Ramzan, most commonly called as 'Jumat-ul-Vida' is celebrated with great sanctity, tradition and piety. Muslims assemble in big mosques to offer Friday Prayers. Preachings are performed and religious lectures viz; 'Waazkhani' delivered by reputed ulemas and molvis in the mosques.

**Idd-ul-Fitr:** This famous festival is celebrated with great enthusiasm and traditional gravity on 1<sup>st</sup> day of Shawaal after completing the fasts in the month of Ramzan. Idd prayers are offered at different Id-Gahs. Muslims all over the district and other towns assemble in large numbers to offer Idd prayers. Dishes in varieties especially from mutton are cooked and numerous items of bakery are offered at this happy occasion. Feasts are held and guests invited to share meals and rejoice on this day. Women sing folk 'Rouf' songs together and also wear new and costly clothes. Poor and needy people are offered special alms so as to enable them to celebrate the event with same joy and happiness in the company of other Muslims.

**Idd-ul-Zuha:** This is also known as Baqr Id. The festival is celebrated with same traditions and rituals as Id-ul-Fitr on the tenth of Islamic calendar last month of Zilhuj. But the special event performed on this occasion is slaughtering of sheep and goats by well-to-do class to mark the memory of great sacrifice (Qurbani) as offered by Hazrat Ibraheem and his son Hazrat Ismaeel the renowned prophets of God. The former was born more than 2,000 years before the prophet of Islam Hazrat Muhammad (PBUH). The slaughtered meat is divided in three portions; the 3<sup>rd</sup> is distributed among poor people, while the first and second is meant for household itself and for its relatives

The festival is celebrated for three consecutive days and slaughtering takes place after Id Prayers till mid of the 3<sup>rd</sup> day viz; the 12<sup>th</sup>. of Zilhaj.

**First Navratra:** The festival is also marked as Kashmiri Pandit's New Year Day. This is the first day of Luikika or Saptrisi year, an era which was being followed till the beginning of the twentieth century not only by the Brahmins of Kashmir but also by the people inhabiting the areas in the south east of the state, namely Chamba, Kangra, Mandi etc

**Baisakhi:** The festival falls on the first of Baisakh and is a day of rejoicing to celebrate the ushering of new Bikrimi year.

**Ram Navmi:** The festival which falls on the 9<sup>th</sup> day of moon in the month of Chaitra is celebrated to commemorate the birthday of Shri Ram Chandra who defeated and killed Ravana, the king of Ceylon (now Sri Lanka) and the chief of Rakshas.

**Raksha Bandan:** This festival is celebrated in the middle of August when pilgrims from within and outside the State visit the holy cave of Amarnath in thousands for getting a darshan of the Ice Lingam of Lord Shiva. As the cave is situated at a height of 12,729 feet above the sea level and is reached after undertaking an arduous journey for about four days. People, who cannot stand the strain of travel, assemble in the temples.

Before attending the temples, brothers and sisters reaffirm the relationship between them. The sister usually ties a holy thread on the right wrist of her brother who in turn pays her some money or offers some present to symbolise the pledge of his brotherly relations up with her.

**Shivratri or Haerath:** Shivratri festival is as old as Vedas, the oldest scriptures of Hinduism, but other later Tantras also throw light on the importance and significance of this holy festival. Among many Hindu festivals observed in Jammu and Kashmir Shivratri is celebrated with greatest enthusiasm by Kashmiri Pandits. In fact to a Kashmiri Pandit Shivratri or 'Haerath' as they generally call it is the chief festival in calendar year and they celebrate it in their own traditional manner distinct from other Hindu sects. The festival is celebrated in other parts of the country also but with a different significance and lesser importance than it commands among Kashmiri Pandits.

The festival is celebrated on the 13<sup>th</sup> day of the 1<sup>st</sup> dark fortnight of Phalgunaa which corresponds to the month of February-March of the Christian calendar. Different legends are given in the Shastras to explain the origin of Shivratri. One of the legends recorded in Vidya Purana says that once Lord Shiva and his consort Parvati were in a play-ful mood and in that process Parvati closed both the eternal eyes of Lord Shiva with her two hands. This plunged the whole universe into complete darkness. Light disappeared even from the sun, the moon and other planets, all animate and inanimate existence came to thaw. Grief and terror stricken Lord Vishnu and other

Gods, sought protection from the Lord Shiva; in turn he with supernatural powers created transcendental eye on his forehead. Simultaneously Parvati also lifted her hands from two eyes. This removed the darkness that had befallen the universe. In other words, the night of darkness which constituted a dooms night for all the three worlds was made luminous by the creation of the eternal third eye. This 'Kalratri' or dark-night is now known as shiv ratri in the changed form.

According to local beliefs, it is the night when Shiva and Parvati were married and hence Shivratri is celebrated to commemorate this marriage. It is also believed that golden snow flakes fell on that night.

Whatever the legends and tales behind the observance of Shivratri, it constitutes by far the most important festival for the Pandits of Kashmir. Locally it is known as 'Haerath' which seems to be a corrupt form of 'Harratri'. Since 'Sh' in Sanskrit is translated as 'Ha' in Kashmiri, it appears Shivratri might have been translated into Harratri, assuming gradually a shorter form as 'Haerath' by which name it is most familiarly known now.

The ritualistic aspect predominates in the celebration of the festival. The rituals commence from 1<sup>st</sup>. Phalguna of dark fortnight according to customs followed in each family. The ceremonies and rituals both religious and customary are performed with meticulous care in accordance with the tradition set by fore fathers in each family as any neglect or negligence in their observance is believed to bring the displeasure and wrath of Lord Shiva.

The distribution of local consecrated walnuts immersed in water and bread among relatives and neighbours is carried on from the 1<sup>st</sup> to the 10<sup>th</sup> of the bright fortnight of Phalguna.

### **Places of tourist interest:**

The climate of Kashmir is similar to that of Switzerland till the end of April and similar to that of the Southern France till the end of August. In the blistering tropical summers one finds solace in the Kashmir valley. There are number of places of health resorts in the district which are visited by many tourists from all parts of India and from abroad every year. These are Pahalgam, Verinag, Kukernag, Achabal and Daksum. Among these particular mention may be made of Pahalgam which is usually overcrowded by tourists for about six months of the summer. The Government under the development of tourism, these places have been improved and provided with modern facilities. Large number of dak bungalows, rest houses and tourist huts has been constructed. Description of these places is given in brief below:

**Pahalgam:** It is a popular health resort situated at a distance of 39 kilometers from headquarters of district Anantnag. It is also known as village of shepherds still retains its primal beauty with fir-laden mountains and flower-strewn meadows in summer. The visitors are amazed by the silvery and soaring heights of the mountains after completing the journey through paddy green fields, hilly terraces and twisting and turning streams. The delightful mountainous air, rustic wood bridges and rolling pastures lend a unique charm to the visitors. The Lidder which carries ice cold waters flows through Pahalgam adds to the beauty of the spot. The Pahalgam Club is a distinctive feature of this hill station. It provides various sports and amusements to the visitors and local people. A swimming pool, a beautiful park and horse riding is the attractions to this place for the visitors. During pilgrimage days the resort goes agog with life

**Aru:** Lidderwat, Biasaran, Chandanwari, Panchtarani, Shesh Nag, Tarasar Lake, Tulian Lake, Kolahai Glaciers are worth visiting places in the vicinity of Pahalgam. Aru (2,408 meters) is a picturesque meadow. While passing through flowery meadow in the finest hill scenes found in Asia.

**Lidderwat:** It is one of the best charming sights as well as good camping ground.

**Chandanwari (2996 meters):** It is famous for its snow bridges and picnic spot. It commands a lovely view of lofty and hoary mountains.

**Shesh Nag:** It Comes after Chandwari is a shining white glacier looking like the floating swans on a sheet of water.

**Panchtarani (3880 meters):** Is a beautiful spot with flowers of variegated hues is said to be venue of the Tandava Nritya (Cosmic dance of destruction) performed by Lord Mahadeva).

**Verinag:** It is famous for its spring situated at a distance of 26 kms. from district headquarter. The water issues from the North-easter side of a high and well-wooded hill covered by pine trees and evergreen plants. The water is received into an octagonal stone base. Its depth is estimated at 45 feet and a circumference of 120 feet. The wonderful and charming construction upon the spring as well its adjacent garden compels the visitors to see it again and again. The Mughal Emperor Jahangir constructed the banks of the spring in 1612 A.D. However, Shah Jahan about 1619 A.D laid out the magnificent garden with fountains and a cascade in front of the spring. He also built cold and hot baths in the garden but no trace of these is left now.

Verinag is believed to be the chief source of Vitasta i.e. the Jhelum. Legend goes that Lord Shiva prevailed upon his consort Parvati to appear there in the form of a river. He thrust his trident (Trishul) in the surface of the earth and created a hole there. The water sprang from this hole in a span or Vitasta by which name the river Jhelum was known in the ancient past. The Neelmat Puran on the other hand tells that Parvati herself expressed the desire to Mhahdeva to appear as Vitasta in Kashmir and to fulfil the desire of his consort Shiva thrust his trident.

**Kukernag:** This is a very famous beautiful laid garden around a fresh water spring situated 20 kms. from district headquarter at the foot of Banihal Pass in Breng valley. The invigorating climate, spring waters possessing medicinal property gardens of chinar, cascading waters, open countryside and shallow crystal clear river attract tourists every year to this place. The jeweled flower garden of roses and trout fishing pools are another charms for the picnickers, visitors and gamelovers.

**Achabal:** Achabal is very famous for its pure water and good taste. This finest spring in the district supposed to be the re-appearance of a portion of the river Brenghi whose water suddenly disappears through a large fissure. Underneath a hill at the village Divalgam in Breng the water of the spring issues from several places near the foot of a low spur called Sosanwar, which is densely covered with deodars.

The garden was laid out by Jahanara Padsha Begum Daughter of Shah Jahan in 1640 A.D. The garden is 467 feet long and 145 feet broad and is surrounded by a stone wall. It contains many fruit trees and some very large chinars and the ruins of a Hamam and other buildings. The water of the spring flows through the garden which is traversed by three canals, the central one about 16 feet wide and one on each side, about 6 feet wide. There are also two large tanks along the central canal, the upper one is 188 feet long and 74 feet broad and the lower tank is 80 feet square. There are three waterfalls in the upper part of the garden, one on each canal and the largest is the middle one. There are also three other waterfalls. Outside the lower end of the garden, one on each canal and the largest is the middle one, which is eight feet high and about six feet wide. The tanks and canals are lined with stone and abound with trout fish.

**Daksum:** This is a scenic spot located in dense forests falls on Anantnag-Symthan-Kishtwar road. The fresh ice-cold gushing stream is rich in trout fish. The surrounding forests are famous for fauna and flora.

## **(IX) MAJOR CHARACTERISTICS OF THE DISTRICT:-**

The special focus on certain delineated thrust areas in the district were the development of an effective and efficient system of communication like roads and bridges, education, health services, agriculture and utilization of the energy potential and income generation by way of developing agriculture and its allied activities.

**Agriculture:** Rice and maize are the main crops in kharif and oilseeds in Rabi. About one lakh hectares of land have been brought under cultivation. The department is motivating farmers to adopt scientific methods of farming including use of fertilizers, improved seeds and plant production measures. As agriculture is the mainstay of 80 percent population of the district, concerted efforts are being made to bring more and more area under cultivation and to increase per capita yield of crops and encourage the people to take activities related to Beekeeping and Mushroom development. The department is carrying out various schemes and package programme. Total agricultural expenditure during the year 2008-09 was 3.58 lacs. The vegetable seeds and pesticides were also provided to farmers at subsidized rates to boost the vegetable production. 285.7 quintals of fertilizers were provided to farmers during the year, 2007-08.

**Health:** The position of institutions functioning in the district, which include both urban and rural is given as per the details:-

District Hospital	= 1
Sub District Hospitals	= 5
Maternity and Child Welfare Centre	= 6
Primary Health Centre	= 35
Dispensaries	= 83
Family Welfare Center	= 20

**Education:** The district has a large network of educational institutions. The educational institutional had 214138 students on roll during the year, 2008-09. Total number of teachers in private and government institutions during the year 2008-09 was 8210. 350 new schools were opened under the sarva shiksha Abhiyan scheme and 483 schools were upgraded. Number of mobile schools in the district are 8. Total expenditure on education during the same year was Rs 936 lacs.

No of Colleges	= 3
No of Higher Secondary	=130
No of Middle Schools	= 643
No of Primary Schools	= 1100



**Forests:** Forest is one of the most natural resources of the state. It has given rise to number of processing units such as sawing mills, joinery mills, turpentine factories, sports goods industry, furniture making units etc. Thousands of people are involved with it directly or indirectly right from the interior of the forests up to the cities in handling and trading of various products extracted from forests. Forests have assumed greater importance in our economy as a substantial revenue yielding industry. The out-turn of firewood supplied to towns and cities during 2008-09 was 17097 Qtls (including supply for yatra).

**Sericulture:** There are 13 mulberry nurseries in the district, which are spread over an area of 647 canals. 7 to 8 lakh mulberry sapplings are planted in these nurseries every year. 1653 OZ seeds were distributed and 46558 KG cocoons were produced during 2008-09. An income of 2623 lacs was generated through selling of cocoons.

**Judicial Set-up:** - The district is belessed with ten courts of different status viz; three sub-judges courts, four Munsif Courts and two other courts. 11797 Civil and Criminal cases were disposed off during the year, 2008-09 whileas 10652 cases were the closing balance in the same year. Out of total 11797 cases, 2893 were civil and 8904 cases stand as criminal leaving behind the balance of civil cases as 3484 and 7168 as criminal cases. The district shows a downward trend in the criminal cases for the last decade but the number of kidnapping cases shows a remarkable upward trend. 51 murder cases were reported in 2008-09.

**Police Administrative set-up:-** The District Anantnag comprises of 9 police stations, 7 police posts and 2 sub divisions headed under the over all supervision of Senior Superintendent of Police. The District Police Office is housed in two storeyed government buildings situated in the Anantnag town. The office is comprised of Senior Superintendent of Police office chamber, Deputy Superintendent of Police headquarters office, Assistant Superintendent of Police office and CPOs office. To maintain law and order and crime upto the mark in the district, the Senior Superintendent of Police is assisted by the Police hierarchy from the followers to the rank of Dy. S.P., A.S.P. and other police personnel. For easy access in solving the public matters, the police machinery has been provided with vehicles, which include trucks, gypsies and others. The police installation is equipped with all basic requirements.

## **HISTORICAL FIGURE ASSOCIATED WITH THE DISTRICT**

### **Mufti Mohammad Sayeed:**

Mufti Sayeed was born on 12 January 1936 in Bijbehara town of Anantnag district to a family of clerics. He had completed his basic studies in Srinagar and then got the law and post graduate degree in Arabic from Aligarh Muslim University before joining politics.

Mufti became a cabinet minister in 1972 and in 1975 leader of state congress legislative party. Mohammad Sayeed had been a member of the Indian National Congress party until 1987. He is said to have brought about the downfall of the Jammu & Kashmir National Conference government, which was led by Farooq Abdullah, in 1984. He joined Rajiv Gandhi government in 1986 as Minister of Tourism in 1986. In 1987, he quit the Congress party to join V. P. Singh's Jan Morcha, which led to his becoming the first Muslim Minister for Home Affairs in the Union Cabinet of India for one year from 1989 to 1990. He rejoined the Congress under P V Narasimha Rao which he left in 1999 along with daughter Mehbooba Mufti to form his own party, Jammu and Kashmir Peoples Democratic Party.

Mohammad Sayeed participated in the 2002 assembly election and won 18 assembly seats for his Peoples Democratic Party. He went on to form a coalition government with the Indian National Congress, and was sworn in as the Chief Minister of Jammu and Kashmir for a term of three years.

#### **Parvez Rasool:**

Parvez Ghulam Rasool Zargar (born 13 February 1989) is an Indian cricketer who plays as an all-rounder for Jammu and Kashmir. A right-hand batsman and offbreak bowler, Rasool is the captain of the Jammu and Kashmir team and a regular member of India A. Rasool is from Bijbehara in Anantnag district of Kashmir. His coach there was Abdul Qayoom who has played first-class cricket for Jammu and Kashmir. Before playing junior cricket for Jammu and Kashmir, Rasool learned the game from Qayoom. Rasool's father, Ghulam Rasool, and brother, Asif Rasool, both have played competitive cricket.

In the 2012–13 Ranji season, Rasool scored 594 runs from 7 matches at an average of 54 including two centuries, and took 33 wickets at an average of 18 with three five-wicket hauls. In February 2013, Rasool became first cricketer from Jammu & Kashmir to bag an IPL contract, signing up with the Pune Warriors for the 2013 season. He made his IPL debut on 9 May 2013 against the Kolkata Knight Riders at Pune. In 2013–14 Ranji Trophy, Rasool scored 663 runs with two centuries and three half-centuries at an average of 51 and took 27 wickets with two 5 wicket hauls in 9 matches. Under Rasool's captaincy, Jammu and Kashmir made it to the quarterfinals that season for the first time since 2000. He was bought by Sunrisers Hyderabad at the 2014 IPL auction for 95 lakh (US\$140,000). He was awarded with Lala Amarnath award for best all-rounder in domestic cricket after his performance in the 2013-14 Ranji Trophy season. Rasool got his maiden call-up for the national team in 2013 for the Zimbabwe tour. He became the second cricketer after Vivek Razdan from Jammu and Kashmir to get selected for the national side, but did not play any

game on that tour. Rasool finally represented India against Bangladesh on 15 June 2014 at Mirpur where he took two for 60 in 10 overs.

**Poets:** Anantnag district has also produced a number of poets and writers of wide reputation. It will be worthwhile to give here a brief account of some of these:

**Mullah Hamid Ullah:** He lived in village Kothar of Tahsil Anantnag. Besides being a great scholar in Arabic and Persian, he was also an eminent poet. Important among his poetic works are Panj Ganj, Akhbar Nama, Chai Nama, Shakkaristan and Napursan Nama. He died in 1264 Hijri and was buried in Anantnag town.

**Mahmood Gami:** He hailed from Shahabad Duru. There is hardly any Kashmiri who does not relish his poems.

**Ahad Baba Nazim:** He belonged to Bijbehara and is the author of many books in Persian and Kashmiri. His most famous work is Zain-ul-Arab, a remonace in Kashmiri.

**Maqbul Shah Kralwari:** He is also one the famous poets of Kashmir. One of his works, Gulrez is very famous and copies of it are seen in almost every Kashmiri household. Other books written by him include Ayub Nama, Grist Nama and Pir Nama.

**Rasul Mir:** A widely known poet of the district. He belonged to village Duru. Poems written by him in Kashmiri are very popular and have been committed to memory by many people all over the valley.

## **(X) SCOPE OF VILLAGE AND TOWN DIRECTORY**

### **Village Directory:**

The “Village Directory” is one of the traditional compilations of the Census. It gives the list of villages, their location numbers, their area, population, number of households, amenities such as educational, medical, drinking water, post and telegraph, commercial and co-operative banks, agricultural non-agricultural and other credit societies, recreational and cultural facilities, communication, approach to village, nearest town with a distance, power supply availability of newspaper and magazines, most important commodity manufactured and land use of each village.

Village is a statutory recognized unit having a definite boundary and separate land records. In case, a complete village is treated as an outgrowth of urban agglomeration, data on amenities for that village have not been given in the Village Directory but shown along with the urban component. The villages which are considered as a Census Town, the amenities data are shown in the Town Directory. For those villages which have partly merged in an outgrowth of U.A., the amenities data are shown in the Village Directory for that particular village.

### **Town Directory :**

The Town Directory is presented for each town covering different aspects of urban life. Like 2001 census, in the present census also there are seven Statements included in the District Census Handbook for presentation of data. The seventh Statement relates to slums which was numbered as IV- A in 2001 Census. Statements I to VI contain data about growth, density, sex ratio, physical aspects of towns, communications, municipal finances, civic, medical, educational and other amenities and trade, commerce, Industry, Banking facilities etc. Hence the data for the towns have been presented in these six Statements. Similarly the seventh Statement presents the data for slums.

**Statement I** shows status and growth history of the towns of the District. Column 2 in this Statement indicates class, name and civic administration status of a town (as in 2010). Class of the town indicated under this column has been introduced to facilitate the analysis of town directory data at the State/U.T. and at the national level. Column 6 presents area in Sq. kms., while Column 7 presents number of households including houseless households. Columns 8 to 21 give population and growth rate of towns since 1901. Column 22 presents density and Columns 23 to 25 present sex-ratio.

**Statement II** shows physical aspects and location of each town as in 2009. Column 2 shows the name and Civic Status of Town. Columns 3 to 5 show the rainfall and maximum and minimum temperature.

Columns 6 to 12 show the name and distance of State HQ, district HQ, Tehsil HQ, nearest city with a population of one lakh and more, nearest city with a population of five lakh and more, Railway Station, Bus facility etc. , from town.

**Statement III** provides information for civic and other amenities available to the Town. The Columns 3 6 to 19 present data regarding road length, system of drainage, number of latrines, sewerage, method of disposal of night soil, protected water supply, fire fighting service, electric connections for domestic, industrial and commercial as well as road lighting (points) and others amenities.

**Statement IV** gives information regarding medical facilities available in the towns. The columns 3 to 12 give the information on number of facilities available for hospital (allopathic and others) Dispensaries/Health Centre, Family Welfare Centre, Maternity and Child Welfare Centre, Maternity homes, T.B hospitals/Clinic, Nursing homes, Veterinary hospitals, Mobile Health Clinic and others with the number of beds available in brackets. Charitable hospital/Nursing homes and Medicine shops available in the town are shown in column no. 13 and 14.

**Statement V** gives information regarding educational, recreational and cultural facilities available in the town. The columns 2-13 indicates the number of educational facilities available in towns viz., Primary, Middle, Secondary, Senior Secondary, Colleges (Arts, Science, Commerce of degree level and above), Engineering colleges, Management Institute/colleges, Polytechnics and other institutes.

This Statement also shows, number of special schools for disabled, working women's hostels, old age homes, stadium, recreational and cultural facilities available in the town under Columns 15 to 23.

**Statement VI** presents information in respect of industry and banking services in the town. Columns 3 to 5 indicate three most important commodities exported and manufactured in the Town. Information on number of banks (Nationalised, Private and Co-operative banks) available in the town has been presented under column 6-8 whereas Columns 9 and 10 show the number of agricultural and non-agricultural credit societies in the town.

**Statement VII** shows the civic amenities available to all the towns having slums falling in the jurisdiction of district as per 2009.

## **VILLAGE & TOWN DIRECTORY**

## BRIEF NOTE ON VILLAGE AND TOWN DIRECTORY

**Village Directory:** The Village Directory is one of the traditional compilations of the census. The format of village directory has been restructured during 2011 under different sections with additional lines and columns in the sheets for information. The way it has been designed has brought out accuracy in digitizing the data for compilation. It gives the information under different sections like Description and Location Particulars, Educational Facilities, Medical Facilities, Water and Sanitation, Communication and Transport Facilities, Bank, Credit & Other Miscellaneous Facilities, Electricity & Other Power/Fuel availability, Land Utilisation & Irrigation and Main Commodities Manufactured. This information has been made available in as appendices in the village directory.

Village directory is prepared separately for each village and data collected is digitized thereafter for compilation and generation of tables and appendices. Village is a statutory recognized unit having a definite boundary and separate land records. During Census 2011 villages which are considered as Census Towns data for these have been included in the town directory and villages which have been considered as Outgrowths data for these have been accounted in urban agglomeration as considered the part of it.

**Town Directory:** Data for each town is also prepared and processed like the village directory. Data has been processed after compilation of inputs received from all the towns (Statutory and Census Towns) of the district. There were seven statements in the town directory schedule and the statements under the same headings have been generated and tabulated. Statement 1 to 6 pertains to all the towns. Seventh statement is on the availability of civic and other amenities in the slum.

The complete village and town directory cover the Census and Non-Census data for all the rural and urban units of the district.

## SECTION I – VILLAGE DIRECTORY

### Brief Note on Village Directory

The Village Directory is being compiled for both inhabited and un-inhabited villages. In the village directory both private and government facilities/institutions have been given. In case of un-inhabited / depopulated villages, the location code number, name and area of the village is being given universally in Village Directory and Village PCA. The columns relating to the amenities and land use pattern, etc. being left blank and it will be noted against the name of the village that it is un-inhabited/depopulated. The Appendices to Village Directory and Inset Tables based on Village Directory are also prepared for inhabited villages.

In the Village Directory format for 2011 Census there are 121 columns and the details thereon are as follows:

**Column 1 : Serial Number:-** All the villages within the CD block are presented serially in the ascending order of their location code number.

**Column 2 : Name of Village:-** The name of the villages are shown against this column. This also includes the forest and uninhabited villages.

**Column 3 : Location Code Number of Village:-** The location code number of the villages are shown against this column.

**Column 4 : Area of the Village:-** The area of the villages has been given in hectares.

**Column 5 : Total Population:-** The total population of the village as per 2011 Census has been given against this column.

**Column 6 : Number of Households:-** The number of households as per 2011 Census have been given in this column.

**Amenities:-** The availability of different infrastructural amenities such as education, medical, drinking water, post, telegraph, banks, credit societies, recreation and cultural facilities, communication, power, etc. in each village have been given in the Village Directory. Wherever the amenities are not available in the village, the distance range code viz; 'a' for <5 Kms, 'b' for 5-10 Kms and 'c' for 10+ Kms of the nearest where facility is available is given. Column wise details are given below:



**Column No. 7 to 20 - Educational Facilities:-** All the different educational facilities available in the village have been given under these columns. Nursery/LKG/UKG classes are included in Pre-Primary Schools, Classes up to class V included in Primary School; Classes from VI to VIII are included in the Middle School. Classes from IX to X are included in Secondary School. Classes from XI to XII are included in Senior Secondary School. In case of composite schools like middle school with primary school or secondary school with middle school, these are also included in the number of primary and middle schools, respectively. The information on the entire educational institutes is given under these columns.

**Column 21 to 38 - Medical Facilities:-** All the different medical facilities available in the village have been given under these columns.

**Column No. 36 to 46 - Drinking Water:-** The information on availability of various types of the drinking water facility within the village has been given under these columns.

**Column No. 47 to 50 - Availability of Toilet and others:-** The information on availability of toilet and Bio-Gas etc. available in the village has been given under these columns.

**Column No. 51 to 67 - Communication (Post & Telegraph and Transport):-** The information on communication and Post Office, Sub-Post Office, Telegraph Office, Village Pin Code number, Phone-Landlines, Mobile Phone, Private Couriers Facility, Internet Café, etc; available in the village has been given under these columns. The information on all various transport facilities whether public/private transport like Bus, Railway Station, or Navigable waterways, Taxi, Van, Tractors etc. available in the village has also been given under these columns.

**Column No. 68 to 79 - Village connected to Highways, Village Roads, Banks and Credit Societies:-** The information on all roads connected to village has been given under these columns. These include National Highway, State Highway, District Roads and other district roads connected to the village, Pucca Roads, Kutchcha Roads, Water Bounded Macadam Roads, Navigable Water Ways and Foot Paths has been given under these columns. Further, the information on availability of banks, ATM and Agricultural Credit Societies in the village has been given under these columns.

**Column No. 80 to 96 - Miscellaneous Facilities:-** The information on various miscellaneous facilities available in the village has been given under these columns. These includes Self-Help Group, Public Distribution Shops (PDS), Mandi/Regular Market, Weekly Haat, Agricultural Haat, Agricultural Marketing Society, Nutrition Centre (ICDS), Anganwadi Centre, ASHA, Community

Centre, Sports Fields, Sports Club/Recreation Club, Cinema/Video Halls, Public Library, Public Reading Room, News Paper Supply, Assembly Polling Station, Birth and Death Registration Office.

**Column No. 97 to 100 - Electricity:-** Availability of Power Supply in the village, whatever may be the form of its use has been given in these columns. These include Electricity for Domestic Use, Electricity for Agriculture Use, Electricity for Commercial Use, and Electricity for all purpose Domestic Uses.

**Column No. 101 to 102 - Nearest Town:-** The name of the nearest town along with the distance range code has been in these columns.

**Land Use and Irrigation:-** The land use pattern in the Village Directory conform to the classification of land use as recommended by the Ministry of Agriculture, Government of India. The Ministry has recommended the maintenance of records of land use pattern under the following 9 categories.

**(i) Column No. 103 - Forests:-** This includes all lands classed as forest under any legal enactment dealing with forests or administered as forests, whether state-owned or private, and whether wooded or maintained as potential forest land. The area of crops raised in the forest and grazing lands or areas open for grazing within the forests remain included under the forest area.

**(ii) Column No. 104 - Area under non-agricultural use:-** This includes all lands occupied by buildings, roads and railways or under water, e.g. rivers and canals and other lands put to uses other than agriculture.

**(iii) Column No. 105 - Barren and un-culturable land:-** This includes all barren and unculturable land like mountains, deserts, etc. land which cannot be brought under cultivation except at an exorbitant cost should be classed as unculturable whether such land is in isolated blocks or within cultivated holdings.

**(iv) Column No. 106 - Permanent Pastures and Grazing Lands:-** This includes all grazing lands whether they are permanent pastures and meadows or not. Village common grazing land is included under this head.

**(v) Column No. 107 - Land under Miscellaneous Tree Crops, etc.:-** This includes all cultivable land which is not included in 'Net area sown' but is put to some agricultural uses. Lands under

Causing trees, thatching grasses, bamboo bushes and other groves for fuel, etc. which are not included under 'Orchards' are classed under this category.

**(vi) Column No. 108 - Culturable Waste Land:-** This includes lands available for cultivation, whether not taken up for cultivation or taken up for cultivation once but not cultivated during the current year and the last five years or more in succession for one reason or other. Such lands may be either fallow or covered with shrubs and jungles which are not put to any use. They may be assessed or unassessed and may lie in isolated blocks or within cultivated holdings. Land once cultivated but not cultivated for five years in succession is also included in this category at the end of the five years.

**(vii) Column No. 109 - Fallow Lands other than Current Fallows:-** This includes all lands which were taken up for cultivation but are temporarily out of cultivation for a period of not less than one year and not more than five years.

**(viii) Column No. 110 - Current Fallows:-** This represents cropped area, which is kept fallow during current year. For example, if any seeding area is not cropped against the same year it may be treated as current fallow.

**(ix) Column No. 111 - Net Area Sown:-** This represents the total area sown with crops and orchards. Area sown more than once; in the same year is counted only once.

**(x) Column No. 112 - Total irrigated Land Area:-** It includes all land which is cultivable and irrigated by any source of irrigation. The total irrigated area of the village has been given under this column.

**(xi) Column No. 113 - Total Un-irrigated Land Area:-** Un-irrigated land area includes all land which is cultivable but not irrigated by any source of irrigation. The total un-irrigated land area of the village has been given under this column.

**(ix) Column No. 114 - 118 Area irrigated by source:-** The area irrigated by various source of irrigation in the village have been given under these columns. The different source of irrigation facilities available in the village are as follows:

- |                                 |                              |
|---------------------------------|------------------------------|
| (a) Canals (C) - Govt. or Pvt., | (b) Wells/Tube-wells (W/TW), |
| (c) Tanks/Lake (T/L),           | (d) Waterfall (W/F), and     |
| (e) Others (O).                 |                              |

**Column No. 119 - 121 Three most important commodities manufactured:-** The names of three most important commodities manufactured in the village are indicated in this column.

Appendices to Village Directory:- The Village Directory also includes the following appendices:

Appendix - I : Summary showing total number of villages having Educational, Medical and other amenities in villages - C.D. Block level.

Appendix - I A : Villages by number of Primary Schools.

Appendix - I B : Villages by Primary, Middle and Secondary Schools.

Appendix - I C : Villages with different source of drinking of water facilities available.

Appendix - II : Villages with 5,000 and above population which do not have one or more amenities available.

Appendix - III : Land utilization data in respect of Census Towns.

Appendix - IV : C.D. Block wise list of inhabited villages where no amenity other than drinking water facility is available.

Appendix - V : Summary showing number of Villages not having Scheduled Caste population.

Appendix - VI : Summary showing number of Villages not having Scheduled Tribe population.

Appendix - VII A: List of villages according to the proportion of the Scheduled Castes to the total population by ranges.

Appendix - VII B: List of villages according to the proportion of the Scheduled Tribes to the total population by ranges.

Appendix - VIII : Number of villages under each Gram Panchayat (C.D. block wise).

**(a) (i) List of villages fully merged in towns and outgrowths at 2011- census**

**(i) List of villages fully merged in towns**

<b>Sl. No</b>	<b>Name of the Tehsil</b>	<b>Name of village</b>	<b>Code No 2001</b>	<b>Remarks</b>
<b>1</b>	<b>2</b>	<b>3</b>	<b>4</b>	<b>5</b>
<b>1</b>	Anantnag	Badoora	00243600	Merger in MC Acchabal
<b>2</b>	Anantnag	Shehli Pora	00243700	Merger in MC Acchabal
<b>3</b>	Anantnag	Seer Kanli Gund (Seer Hamdan)	00234700	Merger in MC Hamdan
<b>4</b>	Anantnag	Hassan Abad	00234800	Merger in MC Hamdan
<b>5</b>	Duru	Kuri Gam	00278500	Merger in MC Qazigund
<b>6</b>	Duru	Mandi Pora	00282200	Merger in Duru Verinag
<b>7</b>	Duru	Now Dora Kralmar	00282900	Merger in Duru Verinag

**(a) (ii) List of villages as Out Growths in Census 2011**

<b>Sl. No.</b>	<b>Name of the Village</b>
<b>1</b>	<b>2</b>
1	Rakh Chee
2	Chee
3	Mir Gund
4	Takai Bahram Shah
5	Ghat Pushwari
6	Bagh Nowgam
7	Mong Hall
8	Haji Danter
9	Bona Dialgam
10	Uttersoo Naji Gund
11	Ul Bug Nowgam
12	Khirman Dooni Pahoo
13	Dooni Pahoo
14	Brak Pora
15	Fateh Garh
16	Chiti Pai Bug
17	Shamsi Pora
18	Batengo
19	Khandi Pahari

## **C.D. BLOCK DACHANIPORA**

(b) (i)

**Alphabetic list of villages (C.D. Block wise)**

**Name of the District: Anantnag**

**Name of the CD Block: Dachanipora**

<b>Sl. No</b>	<b>Name of Village</b>	<b>2011 census location code number</b>	<b>2001 census location code number</b>
<b>1</b>	<b>2</b>	<b>3</b>	<b>4</b>
1	Ader	01140020039	00233200
2	Adlash Magam	01140010062	00228900
3	Aswara	01140020026	00231900
4	Awoora	01140010010	00223600
5	Bander Pora	01140020022	00231500
6	Beya Warah	01140020010	00230300
7	Chatrasoo Badroo	01140010038	00226500
8	Chini Gund	01140020023	00231600
9	Chrari Gam	01140010017	00224300
10	Chunda Pora	01140020024	00231700
11	Dachee Gam	01140010039	00226600
12	Dari Gund	01140020009	00230200
13	Dehwathu	01140010012	00223800
14	Dirhama	01140010064	00229100
15	Dupt Yar	01140020028	00232100
16	Forest Block	01140016001	00229300
17	Gadhanji Pora (Zir Pora)	01140020036	00232900
18	Gantali Pora	01140020033	00232600
19	Gari Seer	01140020032	00232500
20	Gori	01140020038	00233100
21	Gund Nowroze	01140020016	00230900
22	Hanoman Pora	01140010061	00228800
23	Hardu Kithal Sofi Pora	01140010019	00224500
24	Hati Gam	01140020007	00230000
25	Hayar	01140020029	00232200
26	Inder Mooni (Takiya Maqsood Shah)	01140020019	00231200
27	Kanalwan	01140020025	00231800
28	Kandi Pora	01140020018	00231100
29	Kathsu	01140010037	00226400
30	Katu	01140020012	00230500
31	Khiram	01140020004	00229700
32	Khush Roi Kalan	01140020011	00230400
33	Kitriteng	01140020030	00232300

**Cont'd....**

Sl. No	Name of Village	2011 census location code number	2001 census location code number
1	2	3	4
34	Krandi-Gam	01140020035	00232800
35	Kular	01140010018	00224400
36	Lari	01140010009	00223500
37	Lehan Dajan	01140010020	00224600
38	Lewar	01140010027	00225300
39	Mahind	01140020006	00229900
40	Marhama	01140020002	00229500
41	Meera Gund	01140020027	00232000
42	Mowrah	01140010013	00223900
43	Nalla Awoora	01140010011	00223700
44	Now Shehra	01140020005	00229800
45	Opzan	01140020020	00231300
46	Peth Nambal	01140010065	00229200
47	Rakhi Kitri Teng	01140020017	00231000
48	Sakhras	01140010059	00228600
49	Salar	01140010026	00225200
50	Shala Gam	01140020014	00230700
51	Shiti Pora	01140020013	00230600
52	Sir Hama	01140020003	00229600
53	Siri Gofwara	01140010060	00228700
54	Sither Satghar	01140020001	00229400
55	Sotki Pora	01140020021	00231400
56	Srangsoo	01140010041	00226800
57	Takia Bal	01140020031	00232400
58	Thaji War	01140020034	00232700
59	Trail	01140010063	00229000
60	Vedai	01140020008	00230100
61	Veer	01140020037	00233000
62	Vir Siran	01140010005	00223100
63	Waghama	01140020015	00230800
64	Wahdan	01140010022	00224800
65	Wularama	01140010021	00224700
66	Yanier	01140010016	00224200



## CENSUS OF INDIA 2011

## AMENITIES AND

Name of District:- Anantnag

Name of CD Block:- Dachanipora

Sr.No.	Name village	Location code no.	Total area of the village ( in hectares rounded up to one decimal place)	Total population ( 2011 census )	Number of households (2011 census)	Number of educational amenities available. (If not available within the village , the distance range code viz; a for < 5 Kms, b for 5-10 Kms and c for 10+ kms of nearest place where facility is available is given).													
						Pre-Primary school (PP)	Primary school (P)	Middle school (M)	Secondary School (S)	Senior Secondary school (SS)	Degree college of arts science & commerce	Engineering college(EC)	Medical college (MC)	Management institute (MI)	Polytechnic (Pt)	Vocational training school /ITI	Non-formal training centre (NFTC)	Special school for disabled (SSD)	Others (specify)
1	2	3	4	5	6	7	8	9	10	11	12	13	14	15	16	17	18	19	20
1	Vir Siran	003521	102	1218	220	1 b		1 b	b	c	c	c	c	c	c	c	c	c	c
2	Lari	003525	126.3	1309	168	1	1	1 b	b	c	c	c	c	c	c	c	c	c	c
3	Awoora	003526	70.8	962	160	1	1	1 b	b	c	c	c	c	c	c	c	c	c	c
4	Nalla Awoora	003527	82.6	774	169	1	2	1 b	b	c	c	c	c	c	c	c	c	c	c
5	Dehwathu	003528	90.7	1241	176	1	2	2 a	a	c	c	c	c	c	c	c	c	c	c
6	Mowrah	003529	125.1	1077	196	1	1 a	a	b	c	c	c	c	c	c	c	c	c	c
7	Yanier	003532	123	505	84	1	1	2 a	a	c	c	c	c	c	c	c	c	c	c
8	Chrari Gam	003533	125.1	916	158	1	2	1 a	a	c	c	c	c	c	c	c	c	c	c
9	Kular	003534	285.7	4052	571	2	3	2	1	1 c	c	c	c	c	c	c	c	c	c
10	Hardu Kithal Sofi Pora	003535	339.1	3127	558	1	4	1	1 a	c	c	c	c	c	c	c	c	c	c
11	Lehan Dajan	003536	176.9	2086	444	1	4	2 a	b	c	c	c	c	c	c	c	c	c	c
12	Wularama	003537	184.6	1748	294	1	2	3	1 a	c	c	c	c	c	c	c	c	c	c
13	Wahdan	003538	114.1	1223	176	1	1 a		1 a	c	c	c	c	c	b	c	c	c	c
14	Salar	003542	998.8	9151	1364	3	9	6	1	2 c	c	c	c	c	b	c	c	c	c
15	Lewar	003543	242.4	2903	416	1	2	1 a	a	c	c	c	c	c	b	c	c	c	c
16	Kathsu	003553	335.1	3516	494	1	5	1	1 a	c	c	c	c	b	c	c	c	c	c
17	Chatrasoo Badroo	003554	246.5	3007	407	1	5	1 a	a	c	c	c	c	b	c	c	c	c	c
18	Dachee Gam	003555	60.7	308	32	1	1	1 a	a	c	c	c	c	b	c	c	c	c	c
19	Srangsoo	003557	122.2	660	122	1 a		1 a	a	c	c	c	c	b	c	c	c	c	c
20	Sakhras	003575	201.1	1612	299	1	2	2 a	a	c	c	c	c	c	c	c	c	c	c
21	Siri Gofwara	003576	200.7	2233	314	1	2	5 a		1 c	c	c	c	c	c	c	c	c	c
22	Hanoman Pora	003577	15.8	239	37	1 b		1 a	a	c	c	c	c	c	c	c	c	c	c
23	Adlash Magam	003578	198.3	1953	320	1	1	4 a	a	c	c	c	c	c	b	c	c	c	c
24	Trail	003579	193.5	702	101	1	1	1 a	a	c	c	c	c	c	b	c	c	c	c
25	Dirhama	003580	83.4	986	132	1 a		4	1 a	c	c	c	c	c	b	c	c	c	c
26	Peth Nambal	003581	124.6	1393	224	1	1	2 a	a	c	c	c	c	c	b	c	c	c	c

- VILLAGE DIRECTORY

LAND USE ( AS IN 2009 )

Location CodeNo:- 014

Location CodeNo:- 0089

Number of Medical Amenities available. (If not available within the village , the distance range code viz; a for < 5 Kms, b for 5-10 Kms and c for 10+ kms of nearest place where facility is available is given).											Number of Non-Government Medical Amenities available.							Availability of drinking water - Yes / No								Name village
Community health centre (CHC)	Primary health centre (PHC)	Primary health sub centre (PHS)	Maternity and child welfare centre (MCW)	T.B. clinic (TBC)	Hospital-allopathic (HA)	Hospital-alternative medicine (HO)	Dispensary (D)	Veterinary hospital (VH)	Mobile health clinic (MHC)	Family welfare centre (FWC)	Charitable non Govt. hospital/Nursing home.	Medical practitioner with MBBS Degree	Medical practitioner with other degree	Medical practitioner with no degree	Traditional practitioner and faith healer .	Medicine Shop	Others	Tap water (Treated/Untreated)	Well water (Covered / Uncovered well)	Hand Pump	Tube wells / Bore well	Spring	River / Canal	Tank / Pond / Lake	Others	
21	22	23	24	25	26	27	28	29	30	31	32	33	34	35	36	37	38	39	40	41	42	43	44	45	46	2
c	c	c	c	c	c	c	c	c	c	1	0	0	0	0	0	0	0	Yes	No	No	No	Yes	No	No	No	Vir Siran
c	c	b	c	c	c	c	c	b		c	0	0	0	0	0	0	0	Yes	No	No	No	Yes	No	No	No	Lari
c	1	b	c	c	c	c	a	a	c	c	0	0	0	0	0	2	0	Yes	No	No	No	Yes	Yes	No	No	Awoora
c	c	c	c	c	c	c	c	c	c	c	0	0	0	0	0	0	0	Yes	Yes	No	No	Yes	No	No	No	Nalla Awoora
c	b	c		c	c	c		c		c	0	0	0	0	0	0	0	Yes	No	No	No	Yes	No	No	No	Dehwathu
c	a	b	c	c	c	c	b	b	c	b	0	0	0	0	0	1	0	Yes	No	No	No	Yes	Yes	No	No	Mowrah
b	b	b	c	c	c	c	c	c	c	b	0	0	0	0	0	0	0	Yes	No	No	No	Yes	Yes	No	No	Yanier
b	b	b	c	c	c	c	b	c	c	b	0	0	1	0	1	0	0	Yes	No	No	No	Yes	No	No	No	Chrari Gam
b	1	b	c	c	c	c	1	c	c	b	0	0	4	4	0	3	0	Yes	No	No	No	Yes	Yes	No	No	Kular
1	a	b	c	c	c	c	a	a	c	b	0	0	2	1	0	4	0	Yes	No	Yes	No	No	Yes	No	No	Hardu Kithal Sofi Pora
1	b	b	c	c	c	c	b	b	c	b	0	0	0	1	0	1	0	Yes	No	No	No	No	No	No	No	Lehan Dajan
a	a	b	c	c	c	c	a	a	c	b	0	0	0	0	0	0	0	Yes	No	Yes	No	Yes	Yes	No	No	Wularama
a	a	a	c	c	c	c	a	a	c	c	0	0	0	0	0	0	0	Yes	No	No	No	Yes	Yes	No	Yes	Wahdan
1	1	c	c	c	c	c	c	1	c	c	0	0	2	7	7	7	0	Yes	No	No	No	No	Yes	No	Yes	Salar
a	a	c	c	c	c	c	a	a	c	c	0	0	3	3	3	3	0	Yes	No	No	No	No	Yes	No	No	Lewar
1	a	c	c	c	c	c	a	a	c	c	0	0	1	4	4	4	0	Yes	No	No	No	No	Yes	No	No	Kathsu
a	a	c	c	c	c	c	a	a	c	c	0	0	0	5	5	5	0	Yes	No	No	No	No	Yes	No	No	Chatrasoo Badroo
a	a	c	c	c	c	c	a	a	c	a	0	0	0	0	0	0	0	Yes	No	No	No	No	Yes	No	No	Dachee Gam
c	a	a	c	c	c	c	b	a	c	b	0	0	0	0	0	0	0	Yes	No	No	No	Yes	Yes	Yes	No	Srangsoo
a	a	a	c	c	c	c	a	c	c	b	0	0	0	1	0	1	0	Yes	No	Yes	Yes	Yes	Yes	No	No	Sakhras
c	1	b	c	c	c	c	1	c	c	c	0	0	0	5	0	5	0	Yes	No	No	Yes	Yes	Yes	No	No	Siri Gofwara
a	a	a	c	c	c	c	a	c	c	b	0	0	0	0	0	0	0	Yes	No	No	No	Yes	Yes	No	No	Hanoman Pora
a	a	a	c	c	c	c	1	c	c	b	0	0	3	0	3	0	0	Yes	No	No	No	No	Yes	No	Yes	Adlash Magam
a	a	a	1	c	c	c	1	a	c	b	0	0	0	1	0	1	0	Yes	No	No	No	Yes	Yes	No	No	Trail
a	a	a	c	c	c	c	a	c	c	b	0	0	0	1	0	1	0	Yes	No	Yes	No	No	Yes	No	No	Dirhama
a	a	a	c	c	c	c	a	c	c	b	0	0	1	2	0	2	0	Yes	No	No	No	No	Yes	No	No	Peth Nambal

## CENSUS OF INDIA 2011

## AMENITIES AND

Name of District:- Anantnag

Name of CD Block:- Dachanipora

Sr.No.	Name village	Availability of toilet & others Yes / No				Communication and transport facilities (If amenities available code -Yes is given except for Village Pin Code ,If not available within the village , the distance range code viz; a for < 5 Kms, b for 5-10 Kms and c for 10+ kms of nearest place where facility is available is given).																
		Community toilet including bath.	Community toilet excluding bath.	Rural sanitary mart or sanitary hardware outlet available near the village.	Community bio- gas or recycle of waste for productive use.	Post office(PO)	Sub post office (SPO)	Post & Telegraph office (P&TO)	Village Pin Code	Telephones (Land lines)	Public call office (PCO)	Mobile phone coverage	Internet cafes/ Common service centre (CSC)	Private courier facility	Bus service (Public & Private)	Railway stations	Auto/Modified Autos	Taxis and Vans	Tractors	Cycle-pulled rickshaws(Manual & Machine)	Carts driven by animals	Sea /River ferry service
1	2	47	48	49	50	51	52	53	54	55	56	57	58	59	60	61	62	63	64	65	66	67
1	Vir Siran	No	No	No	No	b	b	c		b	b	Yes	b	b	Yes	c	b	Yes	Yes	c		
2	Lari	No	No	No	No	a	c	c		Yes	Yes	Yes	c	c	Yes	c	c	Yes	b	c		
3	Awoora	No	No	No	No	a	c	c		Yes	Yes	a	c	c	Yes	c	c	Yes	a	c		
4	Nalla Awoora	No	No	No	No	c	c	b		b	c	c	c	c	Yes	c	Yes	Yes	b	c		
5	Dehwathu	No	No	No	No	Yes	c	c	192401	Yes	Yes	Yes	c	c	Yes	c	c	Yes	a	Yes	c	
6	Mowrah	No	No	No	No	b	c	c		a	a	a	c	c	Yes	c	c	a	Yes	c		
7	Yanier	No	No	No	No	b	c	c	192401	b	a	Yes	c	c	Yes	c	c	c	b	c		
8	Chrari Gam	No	No	No	No	b	c	c	192401	b	a	Yes	c	c	Yes	b	c	c	b	c		
9	Kular	No	No	No	No	Yes	c	c	192401	b	Yes	Yes	c	c	Yes	c	c	c	a	c		
10	Hardu Kithal Sofi Pora	No	No	No	No	Yes	b	c	192401	c	c	Yes	Yes	c	Yes	c	c	Yes	a	c		
11	Lehan Dajan	No	No	No	No	Yes	b	c	192401	c	c	Yes	a	c	Yes	c	c	Yes	b	c		
12	Wularama	No	No	No	No	a	b	c	192401	c	c	Yes	a	c	Yes	c	c	a	a	c		
13	Wahdan	No	No	No	No	a	b	b		c	a	Yes	c	c	Yes	c	c	Yes	a	c		
14	Salar	No	No	No	No	Yes	b	b	192401	c	Yes	Yes	c	c	Yes	c	c	Yes	Yes	c		
15	Lewar	No	No	No	No	Yes	c	b	192401	a	c	Yes	c	c	Yes	c	c	Yes	Yes	c		
16	Kathsu	No	No	No	No	Yes	c	Yes	192401	c	c	Yes	c	c	Yes	c	c	Yes	Yes	c		
17	Chatrasoo Badroo	No	No	No	No	Yes	c	c	192401	a	c	Yes	c	c	Yes	c	c	Yes	Yes	c		
18	Dachee Gam	No	No	No	No	a	c	b	192401	a	c	Yes	c	c	Yes	c	c	Yes	Yes	c		
19	Srangsoo	No	No	No	No	a	b	c		c	c	Yes	c	c	Yes	c	a	a	a	c		
20	Sakhras	No	No	No	No	a	a	c		b	Yes	Yes	c	c	Yes	c	Yes	Yes	b	c		
21	Siri Gofwara	No	No	No	No	Yes	Yes	Yes	192401	Yes	Yes	c	c	Yes	Yes	c	Yes	Yes	b	c		
22	Hanoman Pora	No	No	No	No	a	a	b		c	a	Yes	c	a	Yes	c	a	Yes	Yes	c		
23	Adlash Magam	No	No	No	No	a	a	c		c	Yes	Yes	c	b	Yes	c	Yes	Yes	b	c		
24	Trail	No	No	No	No	a	a	c		b	a	Yes	c	c	Yes	c	c	Yes	Yes	c		
25	Dirhama	No	No	No	No	a	a	c		b	a	Yes	c		Yes	c	b	Yes	Yes	c		
26	Peth Nambal	No	No	No	No	a	a	c		b	a	Yes	c	c	Yes	c	Yes	Yes	b	c		

- VILLAGE DIRECTORY

LAND USE ( AS IN 2009 )

Location CodeNo:- 014

Location CodeNo:- 0089

Village connected to highways,village roads, banks & credit societies (If amenities available code -Yes is given, If not available within the village , the distance range code viz; a for < 5 Kms, b for 5-10 Kms and c for 10+ kms of nearest place where facility is available is given).

Availability of miscellaneous facilities (If amenities available code -Yes is given, for < 5 Kms, b for 5-10 Kms and c for 10+ kms of nearest place where facility is

Connected to national highway(NH)	Connected to state highway(SH)	Connected to major district road (MDR)	Connected to others district road	Pucca roads	Kutchcha roads	Water bounded macadam(WBM) roads	Navigable waterway (river/canal)(NW)	Footpaths (FP)	Commercial & Co-operative Banks	ATM	Agricultural Credit Societies	Self-Help Group (SHG)	Public distribution system (PDS) shop	Mandis / Regular market	Weekly Haat	Agricultural marketing society	Integrated Child Development Scheme	Anganwadi Centre (Nutritional Centres)	Others (Nutritional Centres)	ASHA (Accredited Social Health Activist)	Community centre with/without TV	Sports Field,	Sports Club / Recreation Centre	Name village
68	69	70	71	72	73	74	75	76	77	78	79	80	81	82	83	84	85	86	87	88	89	90	91	2

Yes	Yes	Yes	Yes	Yes	Yes		Yes	b	b	a	c	Yes	c	c	c	a	Yes	c	Yes	c	c	c	Vir Siran
Yes	Yes	Yes	Yes	Yes	Yes		Yes	c	c	a	b	Yes	c	c	c	a	Yes	c	Yes	c	c	c	Lari
Yes	Yes	Yes	Yes	Yes	Yes		Yes	b	c	a	c	Yes	c	c	c	Yes	Yes	c	Yes	c	c	c	Awoora
c	c	Yes	Yes	Yes	Yes		Yes	c	c	c	c	c	c	c	c	c	c	c	Yes	c	c	c	Nalla Awoora
Yes	Yes	Yes	Yes	Yes	Yes		Yes	c	c	a	c	Yes	c	c	c	a	Yes	c	Yes	c	c	c	Dehwathu
Yes	Yes	Yes	Yes	Yes	Yes		Yes	b	c	a	b	a	c	c	c	a	Yes	c	Yes	c	c	c	Mowrah
c	Yes	Yes	Yes	Yes	Yes		Yes	c	c	c	c	Yes	c	c	c	b	a	c	Yes	c	c	c	Yanier
c	a	a	Yes	Yes	Yes		Yes	a	c	c	c	Yes	c	c	c	b	Yes	c	Yes	c	c	c	Chrari Gam
c	a	a	Yes	Yes	Yes		Yes	Yes	c	Yes	c	Yes	c	c	c	b	Yes	c	b	c	c	c	Kular
c	c	Yes	Yes	Yes	Yes		Yes	a	b	c	c	Yes	c	c	c	b	b	c	Yes	c	c	c	Hardu Kithal Sofi Pora
c	c	a	Yes	Yes	Yes		Yes	b	c	c	c	Yes	c	c	c	b	a	c	Yes	c	c	c	Lehan Dajan
c	c	a	Yes	Yes	Yes		Yes	a	b	c	c	Yes	c	c	c	b	a	c	Yes	c	c	c	Wularama
c	c	c	Yes	Yes	Yes		Yes	b	c	b	c	Yes	a	c	c	b	a	c	Yes	c	c	c	Wahdan
c	c	c	Yes	Yes	Yes		Yes	Yes	c	Yes	c	Yes	Yes	c	c	c	b	c	Yes	c	c	c	Salar
c	c	Yes	Yes	Yes	Yes		Yes	a	c	c	c	c	c	c	c	c	a	c	Yes	c	c	c	Lewar
c	c	Yes	Yes	Yes	Yes		Yes	a	c	c	c	c	c	c	c	b	b	c	Yes	c	c	c	Kathsu
c	c	Yes	Yes	Yes	Yes		Yes	a	b	b	c	c	c	c	c	b	a	c	Yes	c	c	c	Chatrasoo Badroo
c	c	Yes	Yes	Yes	Yes		Yes	a	c	c	a	c	c	c	c	a	Yes	c	Yes	c	c	c	Dachee Gam
c	c	a	Yes	a	Yes		Yes	a	b	a	b	b	a	c	c	c	Yes	c	Yes	c	c	c	Srangsoo
c	c	a	Yes	Yes	Yes		Yes	a	b	c	c	Yes	Yes	c	c	c	a	c	Yes	c	c	c	Sakhras
b	b	Yes	Yes	Yes	Yes		Yes	Yes	b	c	c	Yes	Yes	c	c	c	Yes	c	Yes	c	c	c	Siri Gofwara
c	c	a	Yes	Yes	Yes		Yes	a	b	c	a	c	a	c	c	c	Yes	c	Yes	c	c	c	Hanoman Pora
c	c	b	Yes	Yes	Yes		Yes	a	b	b	b	Yes	a	c	c	b	a	c	Yes	c	c	c	Adlash Magam
c	c	a	Yes	Yes	Yes		Yes	a	b	c	a	b	a	c	c	b	Yes	c	Yes	c	c	c	Trail
c	c	a	Yes	Yes	Yes		Yes	a	b	c	c	Yes	a	c	c	b	a	c	Yes	c	c	c	Dirhama
c	c	a	Yes	Yes	Yes		Yes	a	b	c	a	a	a	c	c	b	a	c	Yes	c	c	c	Peth Nambal

## CENSUS OF INDIA 2011

## AMENITIES AND

Name of District:- Anantnag

Name of CD Block:- Dachanipora

If not available within the village , the distance range code viz; a available is given).

Availability of  
electricity  
(Yes/No)

Nearest Town

Area under different typ

Sr.No.	Name village	Cinema / Video Hall	Public Library	Public Reading Room	Newspaper Supply	Assembly Polling station	Birth & Death Registration Office	Power Supply for Domestic Use (ED)	Power Supply for Agricultural Use (EAG)	Power Supply for Commercial Use (EC)	Power Supply for All Uses (EA)	Name	Distance range code i.e. a for < 5 Kms, b for 5-10 Kms and c for 10+ kms .	Forests	Area under Non-agricultural Uses	Barren and Un-cultivable land	Permanent Pastures and Other Grazing Lands
1	2	92	93	94	95	96	97	98	99	100	101	102	103	104	105	106	107
1	Vir Siran	c	c	c	c	Yes	b	Yes	No	No	Yes	PAHALGAM	b	0.8	29.5	0	0
2	Lari	c	c	c	c	a	c	Yes	No	Yes	Yes	PAHALGAM	c	0	19	0	0
3	Awoora	c	c	c	c	Yes	c	Yes	No	No	Yes	PAHALGAM	c	1.6	28.3	0	0
4	Nalla Awoora	c	c	c	c	c	c	Yes	No	No	Yes	PAHALGAM	c	2	19.5	0	0
5	Dehwathu	c	c	c	c	Yes	c	Yes	No	Yes	Yes	PAHALGAM	c	0	17	0	0
6	Mowrah	c	c	c	c	Yes	b	Yes	No	No	Yes	PAHALGAM	c	0	7.7	0	0
7	Yanier	c	c	c	c	Yes	Yes	Yes	No	No	Yes	ASHMUQAM	b	0	8	0	0
8	Chrari Gam	c	c	c	c	a	Yes	Yes	No	No	Yes	ASHMUQAM	b	0	6.1	0	0
9	Kular	c	c	c	c	Yes	Yes	Yes	No	No	Yes	ASHMUQAM	b	0	15.4	0	0
10	Hardu Kithal Sofi Pora	c	c	c	c	Yes	c	Yes	No	Yes	Yes	ASHMUQAM	b	0	30.3	0	0
11	Lehan Dajan	c	c	c	c	Yes	c	Yes	No	No	Yes	ASHMUQAM	b	2.4	41.7	0	0
12	Wularama	c	c	c	c	Yes	c	Yes	No	Yes	Yes	ASHMUQAM	b	0	12.6	0	0
13	Wahdan	c	c	c	c	Yes	b	Yes	No	Yes	Yes	ASHMUQAM	b	0	15.8	0	0
14	Salar	c	c	c	c	b	b	Yes	No	Yes	Yes	ASHMUQAM	b	0	242.8	0	0
15	Lewar	c	c	c	c	Yes	Yes	Yes	No	Yes	Yes	ASHMUQAM	b	0	68.8	0	0
16	Kathsu	c	c	c	c	b	Yes	Yes	No	Yes	Yes	BEIJBEHARA	c	2	45.4	0	0
17	Chatrasoo Badroo	c	c	c	c	Yes	Yes	Yes	No	Yes	Yes	BEIJBEHARA	c	0	74.1	0	0
18	Dachee Gam	c	c	c	c	Yes	Yes	Yes	No	Yes	Yes	BEIJBEHARA	c	0	24.7	0	0
19	Srangsoo	c	c	c	c	c	a	Yes	No	No	Yes	ASHMUQAM	a	0	17	0	0
20	Sakhras	c	c	c	c	Yes	a	Yes	No	No	Yes	ASHMUQAM	a	0	74.9	0	0
21	Siri Gofwara	c	c	c	c	Yes	Yes	Yes	No	No	Yes	ASHMUQAM	a	1.6	27.1	0	0
22	Hanoman Pora	c	c	c	c	a	a	Yes	No	No	Yes	MATTAN	c	0	0	0	0
23	Adlash Magam	c	c	c	c	Yes	a	Yes	No	No	Yes	ASHMUQAM	c	0	6.1	0	0
24	Trail	c	c	c	c	Yes	a	Yes	No	No	Yes	MATTAN	b	0	19.5	0	0
25	Dirhama	c	c	c	c	Yes	a	Yes	No	Yes	Yes	MATTAN	b	0	0	0	0
26	Peth Nambal	Yes	c	c	c	a	a	Yes	No	No	Yes	MATTAN	b	0	1.6	0	0

- VILLAGE DIRECTORY

LAND USE ( AS IN 2009 )

Location CodeNo:- 014

Location CodeNo:- 0089

Land Use												Name of three most important commodities manufactured			Name of Village	Serial Number
Types of land use ( in hectares rounded up to one decimal place)						Area irrigated by source (in hectare).										
Land Under Miscellaneous Tree Crops etc.	Culturable Waste Land	Fallow lands other than current fallows	Current Fallows	Net Area Sown	Total Irrigated Land Area	Total Un-irrigated Land Area	Canals ( C )	Wells/Tube-wells(W/TW)	Tanks/Lakes(T/L)	Water Falls(WF)	Others(O)	First	Second	Third		
108	109	110	111	112	113	114	115	116	117	118	119	120	121	122	2	1
0	2	0	0	69.7	15.8	53.9	15.8	0	0	0	0				Vir Siran	1
0	12.1	0	0	95.2	38.5	56.7	38.5	0	0	0	0				Lari	2
0	13.4	0	0	27.5	10.1	17.4	10.1	0	0	0	0				Awoora	3
0	16.2	0	0	44.9	42.5	2.4	42.5	0	0	0	0				Nalla Awoora	4
0	1.2	0	0	72.5	35.6	36.9	35.6	0	0	0	0				Dehwathu	5
0	2.9	0	0	114.5	67.6	46.9	67.6	0	0	0	0				Mowrah	6
0	10.1	0	0	104.9	48.2	56.7	48.2	0	0	0	0				Yanier	7
0	2.4	0	0	116.6	68	48.6	68	0	0	0	0				Chrari Gam	8
0	12.1	0	0	258.2	181.3	76.9	181.3	0	0	0	0				Kular	9
0	52.2	0	0	256.6	136.8	119.8	136.8	0	0	0	0				Hardu Kithal Sofi Pora	10
0	12.2	0	0	120.6	120.2	0.4	120.2	0	0	0	0				Lehan Dajan	11
0	19.4	0	0	152.6	93.9	58.7	93.9	0	0	0	0				Wularama	12
0	2	0	0	96.3	63.5	32.8	63.5	0	0	0	0				Wahdan	13
0	144.9	0	0	611.1	380.4	230.7	380.4	0	0	0	0				Salar	14
0	16.2	0	0	157.4	139.2	18.2	139.2	0	0	0	0				Lewar	15
0	53.8	0	0	233.9	155	78.9	155	0	0	0	0				Kathsu	16
0	25.1	0	0	147.3	114.9	32.4	114.9	0	0	0	0				Chatrasoo Badroo	17
0	8.9	0	0	27.1	25.9	1.2	25.9	0	0	0	0				Dachee Gam	18
0	44.5	0	0	60.7	60.3	0.4	60.3	0	0	0	0				Srangsoo	19
0	9.7	0	0	116.5	68	48.5	68	0	0	0	0				Sakhras	20
0	20.2	0	0	151.8	101.2	50.6	101.2	0	0	0	0				Siri Gofwara	21
0	0	0	0	15.8	15.4	0.4	15.4	0	0	0	0				Hanoman Pora	22
0	0.8	0	0	191.4	124.6	66.8	124.6	0	0	0	0				Adlash Magam	23
0	12.1	0	0	161.9	100	61.9	100	0	0	0	0				Trail	24
0	1.2	0	0	82.2	55.9	26.3	55.9	0	0	0	0				Dirhama	25
0	2.4	0	0	120.6	66.4	54.2	66.4	0	0	0	0				Peth Nambal	26

Sr.No.	Name village	Location code no.	Total area of the village ( in hectares rounded up to one decimal place)	Total population ( 2011 census )	Number of households (2011 census)	Number of educational amenities available. (If not available within the village , the distance range code viz; a for < 5 Kms, b for 5-10 Kms and c for 10+ kms of nearest place where facility is available is given).														
						Pre-Primary school (PP)	Primary school (P)	Middle school (M)	Secondary School (S)	Senior Secondary school (SS)	Degree college of arts science & commerce	Engineering college(EC)	Medical college (MC)	Management institute (MI)	Polytechnic (Pt)	Vocational training school /ITI	Non-formal training centre (NFTC)	Special school for disabled (SSD)	Others (specify)	
1	2	3	4	5	6	7	8	9	10	11	12	13	14	15	16	17	18	19	20	
27	Forest Block	003582	0	9402	1796															
28	Sither Satghar	003583	112.5	1736	207	1 a			2 a	a	b	c	c	c	c	c	c	c	c	
29	Marhama	003584	2151.3	15964	2149	5	7	4		1 b	c	c	c	c	c	c	c	c	c	
30	Sir Hama	003585	786.7	5960	887	2	7	3	4 a	c	c	c	c	c	c	c	c	c	c	
31	Khiram	003586	1416	9160	1453	3	11	4	3 b	c	c	c	c	c	c	c	c	c		
32	Now Shehra	003587	226.6	1788	262	1	3	1 a	a	c	c	c	c	c	c	c	c	c	c	
33	Mahind	003588	367.9	2208	345	1	2	2	2	1 b	c	c	c	c	c	c	c	c		
34	Hati Gam	003589	312.4	2308	418	1	3	2 a	a	b	c	c	c	c	c	c	c	c		
35	Vedai	003590	132.3	1366	241	1	1	2 a	a	c	c	c	c	c	c	c	c	c	c	
36	Dari Gund	003591	160.7	1318	219	1 a		1 b	b	c	c	c	c	a	c	c	c	c	c	
37	Beya Warah	003592	274.4	2553	347	1 a		3 a	a	a	c	c	c	c	c	c	c	c		
38	Khush Roi Kalan	003593	296.2	2547	410	1	1	3 a	a	b	c	c	c	c	c	c	c	c	c	
39	Katu	003594	160.3	1372	179	1	1	1 a	b	b	c	c	c	c	c	c	c	c		
40	Shiti Pora	003595	84.2	487	67	1 a		1 a	a	b	c	c	c	c	c	c	c	c		
41	Shala Gam	003596	314.4	2247	329	1	2	1 b	c	c	c	c	c	c	c	c	c	c		
42	Waghama	003597	549.6	5429	726	2	2	4 a	a	a	c	c	c	c	c	c	c	c		
43	Gund Nowroze	003598	38	677	80	1	1 b		a	a	c	c	c	c	c	c	c	c		
44	Rakhi Kitri Teng	003599	3.2	0	0															
45	Kandi Pora	003600	140	1197	147	1	1	1 a	a	a	c	c	c	c	c	b	c	c		
46	Inder Mooni (Takiya Maqsood Shah)	003601	26.7	346	72	1 a		1 b	b	b	c	c	c	c	c	c	c	c	c	
47	Opzan	003602	441.5	2727	364	1	2	2 a	a	a	c	c	c	c	c	c	c	c		
48	Sotki Pora	003603	195.5	1465	245	1	2	3 b	b	b	c	c	c	c	c	c	c	c		
49	Bander Pora	003604	91.5	1562	212	1 a		1 a	b	b	c	c	c	c	c	c	c	c		
50	Chini Gund	003605	46.9	739	103	1 a		1 a	b	b	c	c	c	c	c	c	c	c	c	
51	Chunda Pora	003606	108.5	1735	254	1 a		3 a	b	b	c	c	c	c	c	c	c	c		
52	Kanalwan	003607	340.8	3822	561	1	3	4 b	b	b	c	c	c	c	c	c	c	c		
53	Aswara	003608	95.1	992	167	1 a		1 a	b	b	c	c	c	c	c	c	c	c	c	
54	Meera Gund	003609	27.9	116	14	1	1 a	a	b	b	c	c	c	c	c	c	c	c	c	
55	Dupt Yar	003610	108.5	1612	182	1 a		5 a	a	a	c	c	c	c	b	c	c			
56	Hayar	003611	62.7	473	58	1	1	1 a	a	a	c	c	c	c	c	c	c	c		

Number of Medical Amenities available. (If not available within the village , the distance range code viz; a for < 5 Kms, b for 5-10 Kms and c for 10+ kms of nearest place where facility is available is given).											Number of Non-Government Medical Amenities available.				Availability of drinking water - Yes / No				Name village									
Community health centre (CHC)	Primary health centre (PHC)	Primary health sub centre (PHS)	Maternity and child welfare centre (MCW)	T.B. clinic (TBC)	Hospital-allopathic (HA)	Hospital-alternative medicine (HO)	Dispensary (D)	Veterinary hospital (VH)	Mobile health clinic (MHC)	Family welfare centre (FWC)	Charitable non Govt. hospital/Nursing home.	Medical practitioner with MBBS Degree	Medical practitioner with other degree	Medical practitioner with no degree	Traditional practitioner and faith healer .	Medicine Shop	Others	Tap water (Treated/Untreated)		Well water (Covered / Uncovered well)	Hand Pump	Tube wells / Bore well	Spring	River / Canal	Tank / Pond / Lake	Others		
21	22	23	24	25	26	27	28	29	30	31	32	33	34	35	36	37	38	39		40	41	42	43	44	45	46		
2																												

											0	0	0	0	0	0	0	No	No	No	No	No	No	No	No	Forest Block
b	a	1	b	b	a	b	1	a	c	a	0	0	0	0	2	2	0	Yes	Yes	Yes	No	Yes	Yes	No	No	Sither Satghar
b	1	b	b	c	b	b	b	b	c	b	0	0	5	2	0	4	0	Yes	Yes	Yes	Yes	Yes	Yes	No	No	Marhama
c	1	c	c	c	a	c	c	c	c	c	0	0	1	3	2	10	0	Yes	No	Yes	No	Yes	Yes	No	No	Sir Hama
c	1	c	c	c	c	c	c	c	c	c	0	0	0	0	0	7	0	Yes	No	No	No	No	No	No	No	Khiram
c	a	1	c	c	a	c		a	b	b	0	0	0	0	1	1	0	Yes	No	Yes	No	No	Yes	No	No	Now Shehra
b	a	b	b	c	c	c	b	1	b	b	0	0	0	0	0	0	0	Yes	No	No	No	No	No	No	No	Mahind
b	a	1	b	c	c	c	c	1	a	c	0	0	1	0	3	4	0	Yes	No	Yes	No	No	Yes	No	No	Hati Gam
a	b	a	c	c	c	c	a	a	b	b	0	0	0	1	0	1	0	Yes	No	Yes	No	No	Yes	No	No	Vedai
a	a	c	c	c	c	c	a	a	b	c	0	0	1	1	0	2	0	Yes	No	Yes	No	No	Yes	No	No	Dari Gund
a	a	b	b	c	c	c	b	a	c	b	0	0	0	0	0	2	0	Yes	No	No	No	No	Yes	No	No	Beya Warah
b	1	a	c	c	b	c	1	b	b	b	0	0	1	0	1	3	0	Yes	No	No	No	Yes	No	No	No	Khush Roi Kalan
b	b	b	b	c	c	c	a	a	b	b	0	0	0	0	0	2	0	Yes	No	Yes	No	Yes	Yes	No	No	Katu
a	b	b	b	c	c	c	c	c	c	c	0	0	0	0	0	0	0	Yes	No	No	No	Yes	No	No	No	Shiti Pora
c	a	a	1	c	b	c	1	a	c	c	0	0	1	1	1	3	0	Yes	No	Yes	No	Yes	No	No	No	Shala Gam
c	a	a	1	c	c	c	a	a	c	c	0	0	2	1	0	3	0	Yes	Yes	Yes	No	Yes	Yes	No	No	Waghama
c	c	c	c	c	c	c	c	c	c	c	0	0	0	0	0	0	0	Yes	No	Yes	No	No	Yes	No	No	Gund Nowroze
																										Rakhi Kitri Teng
a	a	a	a	b	b	c	a	a	b	b	0	0	0	0	0	2	0	Yes	No	Yes	No	No	Yes	No	No	Kandi Pora
	b	a	c	c	b	c	b	b	b	c	0	0	0	0	0	0	0	No	No	No	Yes	No	No	Yes	No	Inder Mooni (Takiya Maqsood Shah)
a	1	a	a	c	c	c	1	1	b	b	0	0	0	0	0	3	0	Yes	No	Yes	Yes	No	Yes	No	No	Opzan
b	1	b	b	c	c	c	b	b	a	b	0	0	0	0	0	2	0	Yes	No	Yes	No	No	Yes	No	No	Sotki Pora
b	a	1	c	c	c	c	b	b	b	b	0	0	0	0	0	2	0	Yes	No	No	No	No	Yes	No	No	Bander Pora
b	a	b	b	c	c	c	b	b	b	b	0	0	0	0	0	3	0	Yes	No	Yes	No	No	Yes	No	No	Chini Gund
a	b	b	c	c	c	c	a	c	b	b	0	0	3	4	2	3	0	Yes	No	Yes	No	No	Yes	No	No	Chunda Pora
b	1	c	c	c	c	b	b	b	b	b	0	0	0	0	0	8	0	Yes	No	Yes	No	No	Yes	No	No	Kanalwan
c	a	a	b	c	c	c	b	b	b	b	0	0	0	0	0	2	0	Yes	No	Yes	No	No	Yes	No	No	Aswara
b	a	a	b	c	c	c	b	a	a	b	0	0	0	0	0	0	0	Yes	No	No	No	Yes	Yes	No	No	Meera Gund
b	a	b	a	b	b	b	a	a	b	a	0	0	0	0	0	0	0	Yes	Yes	Yes	No	No	Yes	No	No	Dupt Yar
b	b	a	c	c	b	c	b	b	b	b	0	0	1	0	0	0	0	Yes	No	Yes	No	Yes	No	Yes	No	Hayar



Sr.No.	Name village	Availability of toilet & others Yes / No				Communication and transport facilities (If amenities available code -Yes is given except for Village Pin Code ,If not available within the village , the distance range code viz; a for < 5 Kms, b for 5-10 Kms and c for 10+ kms of nearest place where facility is available is given).																
		Community toilet including bath.	Community toilet excluding bath.	Rural sanitary mart or sanitary hardware outlet available near the village.	Community bio- gas or recycle or waste for productive use.	Post office(PO)	Sub post office (SPO)	Post & Telegraph office (P&TO)	Village Pin Code	Telephones (Land lines)	Public call office (PCO)	Mobile phone coverage	Internet cafes/ Common service centre (CSC)	Private courier facility	Bus service (Public & Private)	Railway stations	Auto/Modified Autos	Taxis and Vans	Tractors	Cycle-pulled rickshaws(Manual & Machine	Carts driven by animals	Sea /River ferry service
1	2	47	48	49	50	51	52	53	54	55	56	57	58	59	60	61	62	63	64	65	66	67
27	Forest Block	No	No	No	No			b														c
28	Sither Satghar	No	No	No	No	b	b	c		Yes	Yes	Yes	b	b	Yes	c	c	b	b			c
29	Marhama	No	No	No	No	Yes	b	c	192124	Yes	Yes	Yes	b	b	Yes	c	c	Yes	b			c
30	Sir Hama	No	No	No	No	b	Yes	c	192401	c	c	Yes	c	c	Yes	c	c	c	b			c
31	Khiram	No	No	No	No	Yes	b	c	192401	c	Yes	Yes	c	c	Yes	c	c	Yes	a			c
32	Now Shehra	No	No	No	No	b	b	c		c	c	Yes	c	c	Yes	c	c	c	c			c
33	Mahind	No	No	No	No	Yes	b	c		Yes	Yes	Yes	b	c	Yes	c	b	c	Yes			c
34	Hati Gam	No	No	No	No	a	a	b		b	Yes	Yes	c	c	Yes	c	Yes	Yes	Yes			c
35	Vedai	No	No	No	No	a	a	c	192401	b	a	Yes	c	c	Yes	c	c	b	Yes			c
36	Dari Gund	No	No	No	No	a	a	c	192401	b	a	Yes	c	c	Yes	c	a	a	a			c
37	Beya Warah	No	No	No	No	b	b	c		Yes	b	Yes	c	c	Yes	c	c	Yes	a			c
38	Khush Roi Kalan	No	No	No	No	Yes	b	b	192401	b	Yes	Yes	b	b	Yes	b	b	Yes	b			c
39	Katu	No	No	No	No	b	b	c	192124	b	b	Yes	b	b	b	b	b	b	b			c
40	Shiti Pora	No	No	No	No	a	b	c	192124	b	b	Yes	b	b	Yes	c	b	a	b			c
41	Shala Gam	No	No	No	No	c	Yes	c	192124	c	c	Yes	c	c	Yes	c	c	b	b			c
42	Waghama	No	No	No	No	Yes	a	b	192124	a	a	Yes	a	a	Yes	c	a	Yes	a			c
43	Gund Nowroze	No	No	No	No	a	b	c	192124	a	a	Yes	a	a	a	c	a	a	a			c
44	Rakhi Kitri Teng																					
45	Kandi Pora	No	No	No	No	a	a	b	192124	a	Yes	Yes	a	a	Yes	c	b	Yes	a			c
46	Inder Mooni (Takiya Maqsood Shah)	No	No	No	No	b	b	c	192124	b	Yes	Yes	b	c	b	b	Yes	a	b			c
47	Opzan	No	No	No	No	a	a	c	192124	a	a	Yes	a	a	Yes	b	Yes	Yes	b			c
48	Sotki Pora	No	No	No	No	b	b	c		Yes	b	Yes	c	c	Yes	c	c	Yes	b			c
49	Bander Pora	No	No	No	No	a	b	c		Yes	b	Yes	b	b	b	c	c	Yes	b			c
50	Chini Gund	No	No	No	No	a	a	c		Yes	a	Yes	b	c	a	c	Yes	Yes	a			c
51	Chunda Pora	No	No	No	No	a	b	c		b	b	Yes	c	c	Yes	c	Yes	c	a			c
52	Kanalwan	No	No	No	No	Yes	b	b	192124	Yes	a	Yes	c	c	Yes	b	c	Yes	a			c
53	Aswara	No	No	No	No	a	b	c		Yes	a	Yes	b	c	Yes	c	c	Yes	b			c
54	Meera Gund	No	No	No	No	a	a	c		Yes	a	Yes	b	b	a	c	b	b	b			c
55	Dupt Yar	No	No	No	No	a	a	c	192124	a	a	Yes	b	b	Yes	b	b	b	b			c
56	Hayar	No	No	No	No	a	a	c	192124	a	a	Yes	a	a	Yes	b	a	a	b			c

Village connected to highways,village roads, banks & credit societies (If amenities available code -Yes is given, If not available within the village , the distance range code viz; a for < 5 Kms, b for 5-10 Kms and c for 10+ kms of nearest place where facility is available is given).	Availability of miscellaneous facilities (If amenities available code -Yes is given, for < 5 Kms, b for 5-10 Kms and c for 10+ kms of nearest place where facility is
--	---

Connected to national highway(NH)	Connected to state highway(SH)	Connected to major district road (MDR)	Connected to others district road	Pucca roads	Kutchcha roads	Water bounded macadam(WBM) roads	Navigable waterway (river/canal)(NW)	Footpaths (FP)	Commercial & Co-operative Banks	ATM	Agricultural Credit Societies	Self-Help Group (SHG)	Public distribution system (PDS) shop	Mandis / Regular market	Weekly Haat	Agricultural marketing society	Integrated Child Development Scheme	Anganwadi Centre (Nutritional Centres)	Others (Nutritional Centres)	ASHA (Accredited Social Health Activist)	Community centre with/without TV	Sports Field,	Sports Club / Recreation Centre	Name village
68	69	70	71	72	73	74	75	76	77	78	79	80	81	82	83	84	85	86	87	88	89	90	91	2

Yes	b	b	Yes	Yes	Yes			Yes	b	b	c	c	b	b	c	c	b	a	c	Yes	c	c	c	Forest Block
a	Yes	Yes	Yes	Yes	Yes			Yes	Yes	b	Yes	b	b	b	c	c	b	b	c	Yes	c	c	c	Sither Satghar
b	b	b	Yes	Yes	Yes			Yes	a	c	Yes	b	Yes	b	c	c	b	b	c	Yes	c	c	c	Marhama
c	c	c	Yes	Yes	Yes			Yes	Yes	c	b	Yes	Yes	c	c	c	Yes	Yes	c	Yes	c	c	c	Sir Hama
c	c	b	Yes	Yes	Yes			Yes	a	c	b	c	Yes	c	c	c	b	a	c	Yes	c	c	c	Khiram
b	Yes	b	Yes	Yes	Yes			Yes	b	b	b	b	b	b	c	c	b	Yes	c	Yes	c	c	c	Now Shehra
Yes	Yes	Yes	Yes	Yes	Yes			Yes	a	b	Yes	Yes	Yes	b	c	c	b	b	c	Yes	c	c	c	Mahind
c	b	c	Yes	Yes	Yes			Yes	a	c	a	c	Yes	a	c	c	c	a	c	Yes	c	c	c	Hati Gam
b	b	b	Yes	Yes	Yes			Yes	a	c	a	c	a	a	c	c	c	a	c	Yes	c	c	c	Vedai
Yes	Yes	Yes	Yes	Yes	Yes			Yes	a	b	b	c	b	b	c	c	a	Yes	c	Yes	c	c	c	Dari Gund
b	b	b	Yes	Yes	Yes			Yes	b	b	b	b	Yes	c	c	c	Yes	Yes	c	Yes	c	c	c	Beya Warah
b	b	b	Yes	Yes	Yes			Yes	b	b	b	b	b	b	c	c	Yes	a	c	Yes	c	c	c	Khush Roi Kalan
b	b	b	Yes	Yes	Yes			Yes	b	b	b	b	b	b	c	c	Yes	a	c	Yes	c	c	c	Katu
b	b	b	Yes	Yes	Yes			Yes	b	b	b	b	b	b	c	c	c	Yes	c	Yes	c	c	c	Shiti Pora
b	b	b	Yes	Yes	Yes			Yes	b	c	c	c	Yes	c	c	c	c	a	c	Yes	c	c	c	Shala Gam
Yes	Yes	Yes	Yes	a	Yes			Yes	a	a	a	a	Yes	c	c	c	c	Yes	c	Yes	c	c	c	Waghama
Yes	Yes	Yes	Yes	Yes	Yes			Yes	a	a	a	c	c	c	c	c	c	Yes	c	Yes	c	c	c	Gund Nowroze
																								Rakhi Kitri Teng
a	a	c	Yes	Yes	Yes			Yes	a	a	Yes	a	a	a	b	b	a	a	b	Yes	b	b	b	Kandi Pora
Yes	Yes	a	Yes	a	Yes			Yes	b	b	b	b	a	b	c	c	c	Yes	c	a	c	c	c	Inder Mooni (Takiya Maqsood Shah)
a	a	a	Yes	Yes	Yes			Yes	a	a	a	a	a	c	c	c	a	b	c	Yes	c	c	c	Opzan
Yes	Yes	Yes	Yes	Yes	Yes			Yes	b	b	b	c	Yes	c	c	c	Yes	Yes	c	Yes	c	c	c	Sotki Pora
Yes	b	Yes	Yes	Yes	Yes			Yes	b	b	c	b	b	c	c	c	Yes	Yes	c	Yes	c	c	c	Bander Pora
Yes	Yes	Yes	Yes	b	Yes			Yes	b	b	c	c	b	c	c	c	Yes	Yes	c	Yes	c	c	c	Chini Gund
b	b	b	Yes	Yes	Yes			Yes	c	b	b	c	b	c	c	c	b	a	c	Yes	c	c	c	Chunda Pora
Yes	Yes	Yes	Yes	Yes	Yes			Yes	Yes	b	b	Yes	Yes	b	c	c	Yes	b	c	Yes	c	c	c	Kanalwan
Yes	Yes	Yes	Yes	Yes	Yes			Yes	b	b	b	b	b	b	c	c	Yes	b	c	Yes	c	c	c	Aswara
Yes	Yes	Yes	Yes	b	Yes			Yes	a	b	b	b	a	b	c	c	Yes	Yes	c	Yes	c	c	c	Meera Gund
Yes	a	a	Yes	Yes	Yes			Yes	a	a	a	a	a	b	b	b	a	Yes	b	Yes	b	b	b	Dupt Yar
Yes	b	Yes	Yes	Yes	Yes			Yes	a	a	a	b	b	c	c	c	c	Yes	c	Yes	c	c	c	Hayar

If not available within the village , the distance range code viz; a available is given).	Availability of electricity (Yes/No)		
		Nearest Town	Area under different typ

Sr.No.	Name village	Cinema / Video Hall	Public Library	Public Reading Room	Newspaper Supply	Assembly Polling station	Birth & Death Registration Office	Power Supply for Domestic Use (ED)	Power Supply for Agricultural Use (EAG)	Power Supply for Commercial Use (EC)	Power Supply for All Uses (EA)	Name	Distance range code i.e. a for < 5 Kms, b for 5-10 Kms and c for 10+ kms .	Forests	Area under Non-agricultural Uses	Barren and Un-cultivable land	Permanent Pastures and Other Grazing Lands
1	2	92	93	94	95	96	97	98	99	100	101	102	103	104	105	106	107
27	Forest Block	b	c	c	c		Yes	No	No	No	No	PAHALGAM	c	0	0	0	0
28	Sither Satghar	b	c	c	c	Yes	c	Yes	No	Yes	Yes	BEIJBEHARA	b	0	15.4	0	0
29	Marhama	b	c	c	c	b	c	Yes	No	No	Yes	BEIJBEHARA	b	0	320.5	0	0
30	Sir Hama	c	c	c	c	a	Yes	Yes	No	No	Yes	BEIJBEHARA	c	0	138.4	0	0
31	Khiram	c	c	c	c	Yes	a	Yes	No	No	Yes	BEIJBEHARA	c	0	322.5	0	0
32	Now Shehra	c	c	c	c	Yes	b	Yes	No	No	Yes	BEIJBEHARA	c	0	57.1	0	0
33	Mahind	c	c	c	c	Yes	b	Yes	No	No	Yes	BEIJBEHARA	b	0	47	0	0
34	Hati Gam	c	c	c	c	b	Yes	Yes	No	Yes	Yes	BEIJBEHARA	c	0	82.1	0	0
35	Vedai	c	c	c	c	Yes	a	Yes	No	No	Yes	BEIJBEHARA	c	0	53.8	0	0
36	Dari Gund	c	c	c	c	Yes	a	Yes	No	No	Yes	BEIJBEHARA	c	0	41.3	0	0
37	Beya Warah	c	c	c	c	a	a	Yes	No	No	Yes	BEIJBEHARA	c	0	61.1	0	0
38	Khush Roi Kalan	c	c	c	c	Yes	c	Yes	No	Yes	Yes	BEIJBEHARA	b	0	20.2	0	0
39	Katu	c	c	c	c	a	c	Yes	No	No	Yes	BEIJBEHARA	b	0	10.1	0	0
40	Shiti Pora	c	c	c	c	a	c	Yes	No	No	Yes	BEIJBEHARA	b	0	8.1	0	0
41	Shala Gam	c	c	c	c	Yes	Yes	Yes	No	No	Yes	BEIJBEHARA	c	0	29.5	0	0
42	Waghama	c	c	c	c	Yes	a	Yes	No	No	Yes	BEIJBEHARA	a	0	51.8	0	0
43	Gund Nowroze	Yes	c	c	c	Yes	a	Yes	No	No	Yes	BEIJBEHARA	a	0	3.2	0	0
44	Rakhi Kitri Teng											BEIJBEHARA	a	0	0	0	0
45	Kandi Pora	c	b	b	b	a	a	Yes	No	No	Yes	BEIJBEHARA	a	0	12.4	0	0
46	Inder Mooni (Takiya Maqsood Shah)	c	c	c	c	b	b	Yes	No	No	Yes	BEIJBEHARA	b	0	10.9	0	0
47	Opzan	c	c	c	c	Yes	a	Yes	No	No	Yes	BEIJBEHARA	a	0	32.4	0	0
48	Sotki Pora	c	c	c	c	b	b	Yes	No	No	Yes	BEIJBEHARA	b	0	11.7	0	0
49	Bander Pora	c	c	c	c	b	b	Yes	No	No	Yes	BEIJBEHARA	b	0	21.9	0	0
50	Chini Gund	c	c	c	c	b	b	Yes	No	No	Yes	BEIJBEHARA	b	0	12.1	0	0
51	Chunda Pora	c	c	c	c	b	b	Yes	No	No	Yes	BEIJBEHARA	b	0	23.9	0	0
52	Kanalwan	c	c	c	c	a	b	Yes	No	No	Yes	BEIJBEHARA	b	0	29.6	0	0
53	Aswara	c	c	c	c	b	b	Yes	No	No	Yes	BEIJBEHARA	b	0	13	0	0
54	Meera Gund	b	c	c	c	a	a	Yes	No	No	Yes	BEIJBEHARA	b	0	6.5	0	0
55	Dupt Yar	c	b	b	b	Yes	a	Yes	No	Yes	Yes	BEIJBEHARA	a	0	0	0	0
56	Hayar	b	c	c	c	a	a	Yes	No	No	Yes	BEIJBEHARA	a	0	7.7	0	0

Land Use												Name of three most important commodities manufactured				
Types of land use ( in hectares rounded up to one decimal place)						Area irrigated by source (in hectare).										
Land Under Miscellaneous Tree Crops etc.	Culturable Waste Land	Fallow lands other than current fallows	Current Fallows	Net Area Sown	Total Irrigated Land Area	Total Un-irrigated Land Area	Canals ( C )	Wells/Tube-wells(W/TW)	Tanks/Lakes(T/L)	Water Falls(WF)	Others(O)	First	Second	Third	Name of Village	Serial Number
108	109	110	111	112	113	114	115	116	117	118	119	120	121	122	2	1
0	0	0	0	0	0	0	0	0	0	0	0	0	0	0	Forest Block	27
0	40.5	0	0	56.6	35.6	21	35.6	0	0	0	0				Sither Satghar	28
0	510.7	0	0	1320.1	510.7	809.4	510.7	0	0	0	0				Marhama	29
0	121.4	0	0	526.9	347.2	179.7	347.2	0	0	0	0				Sir Hama	30
0	316.1	0	0	777.4	190.6	586.8	190.6	0	0	0	0				Khiram	31
0	45.7	0	0	123.8	108.8	15	108.8	0	0	0	0				Now Shehra	32
0	59.9	0	0	261	236.7	24.3	236.7	0	0	0	0				Mahind	33
0	1.2	0	0	229.1	196.7	32.4	196.7	0	0	0	0				Hati Gam	34
0	1.6	0	0	76.9	69.6	7.3	69.6	0	0	0	0				Vedai	35
0	32.4	0	0	87	87	0	87	0	0	0	0				Dari Gund	36
0	1.2	0	0	212.1	157.8	54.3	157.8	0	0	0	0				Beya Warah	37
0	51.4	0	0	224.6	176	48.6	176	0	0	0	0				Khush Roi Kalan	38
0	19.4	0	0	130.8	66.8	64	66.8	0	0	0	0				Katu	39
0	15.4	0	0	60.7	50.6	10.1	50.6	0	0	0	0				Shiti Pora	40
0	61.9	0	0	223	144.9	78.1	144.9	0	0	0	0				Shala Gam	41
0	121.4	0	0	376.4	244.9	131.5	244.9	0	0	0	0	Cricket Oil			Waghama	42
0	4.1	0	0	30.7	27.9	2.8	27.9	0	0	0	0				Gund Nowroze	43
0	0	0	0	3.2	2.8	0.4	2.8	0	0	0	0				Rakhi Kitri Teng	44
0	24.4	0	0	103.2	56.7	46.5	56.7	0	0	0	0				Kandi Pora	45
0	4.1	0	0	11.7	3.6	8.1	3.6	0	0	0	0				Inder Mooni (Takiya Maqsood Shal	46
0	123.4	0	0	285.7	158.2	127.5	158.2	0	0	0	0				Opzan	47
0	24.3	0	0	159.5	149.8	9.7	149.8	0	0	0	0				Sotki Pora	48
0	0.8	0	0	68.8	50.6	18.2	50.6	0	0	0	0				Bander Pora	49
0	0	0	0	34.8	32.4	2.4	32.4	0	0	0	0				Chini Gund	50
0	0.8	0	0	83.8	83.8	0	83.8	0	0	0	0				Chunda Pora	51
0	1.6	0	0	309.6	283.3	26.3	283.3	0	0	0	0				Kanalwan	52
0	0.4	0	0	81.7	80.1	1.6	80.1	0	0	0	0				Aswara	53
0	0	0	0	21.4	18.6	2.8	18.6	0	0	0	0				Meera Gund	54
0	6.5	0	0	102	64.8	37.2	64.8	0	0	0	0				Dupt Yar	55
0	2.4	0	0	52.6	34.4	18.2	34.4	0	0	0	0				Hayar	56

Sr.No.	Name village	Location code no.	Total area of the village ( in hectares rounded up to one decimal place)	Total population ( 2011 census )	Number of households (2011 census)	Number of educational amenities available. (If not available within the village , the distance range code viz; a for < 5 Kms, b for 5-10 Kms and c for 10+ kms of nearest place where facility is available is given).														
						Pre-Primary school (PP)	Primary school (P)	Middle school (M)	Secondary School (S)	Senior Secondary school (SS)	Degree college of arts science & commerce	Engineering college(EC)	Medical college (MC)	Management institute (MI)	Polytechnic (Pt)	Vocational training school /ITI	Non-formal training centre (NFTC)	Special school for disabled (SSD)	Others (specify)	
1	2	3	4	5	6	7	8	9	10	11	12	13	14	15	16	17	18	19	20	
57	Kitriteng	003612	73.7	1346	195	1	1	3	2	a	a	c	c	c	c	b	c	c		
58	Takia Bal	003613	30.4	995	145	1	a	1	a	a	a	c	c	c	c	b	c	c		
59	Gari Seer	003614	139.6	1700	210	1	a	1	b	a	a	c	c	c	c	c	c	c		
60	Gantali Pora	003615	58.7	713	80	1	a	1	a	a	a	c	c	c	c	b	c	c		
61	Thaji War	003616	108.9	870	122	1	a	1	a	a	c	c	c	c	c	c	c	c	c	
62	Krandi-Gam	003617	175.2	2445	333	1	3	2	a	b	b	c	c	c	c	c	c	c		
63	Gadhanji Pora (Zir Pora)	003618	406.7	1351	157	1	b	b	b	b	b	c	c	c	c	b	c	c	c	
64	Veer	003619	267.1	2753	396	1	2	1	2	b	b	c	c	c	c	b	c	c		
65	Gori	003620	225	3801	512	1	1	4	1	b	b	c	c	c	c	b	c	c		
66	Ader	003621	78.5	1016	126	1	b	1	b	b	a	c	c	c	c	b	c	c		
Block T O T A L :			15605.2	149199	22406	75	111	119	21	6	0	0	0	0	0	0	0	0	0	

Number of Medical Amenities available. (If not available within the village , the distance range code viz; a for < 5 Kms, b for 5-10 Kms and c for 10+ kms of nearest place where facility is available is given).											Number of Non-Government Medical Amenities available.							Availability of drinking water - Yes / No								Name village
Community health centre (CHC)	Primary health centre (PHC)	Primary health sub centre (PHS)	Maternity and child welfare centre (MCW)	T.B. clinic (TBC)	Hospital-allopathic (HA)	Hospital-alternative medicine (HO)	Dispensary (D)	Veterinary hospital (VH)	Mobile health clinic (MHC)	Family welfare centre (FWC)	Charitable non Govt. hospital/Nursing home.	Medical practitioner with MBBS Degree	Medical practitioner with other degree	Medical practitioner with no degree	Traditional practitioner and faith healer .	Medicine Shop	Others	Tap water (Treated/Untreated)	Well water (Covered / Uncovered well)	Hand Pump	Tube wells / Bore well	Spring	River / Canal	Tank / Pond / Lake	Others	
21	22	23	24	25	26	27	28	29	30	31	32	33	34	35	36	37	38	39	40	41	42	43	44	45	46	2
b	b	a	a	b	a	b	a	a	c	a	0	0	2	2	1	1	0	Yes	No	Yes	No	Yes	Yes	No	No	Kitriteng
a	a	a	b	b	b	b	a	a	b	a	0	0	0	0	0	1	0	Yes	No	No	Yes	No	Yes	No	No	Takia Bal
c	c	c	b	c	c	c	c	a	c	b	0	0	0	0	0	2	0	Yes	No	Yes	Yes	Yes	No	Yes	No	Gari Seer
a	a	a	b	b	b	b	a	a	b	a	0	0	0	2	0	2	0	Yes	Yes	Yes	Yes	No	No	No	No	Gantali Pora
a	a	a	c	c	a	c	a	a	b	a	0	0	0	1	1	2	0	Yes	Yes	Yes	Yes	No	Yes	Yes	No	Thaji War
c	c	c	c	c	c	c	c	c	c	c	0	0	0	0	0	4	0	Yes	No	Yes	Yes	Yes	Yes	No	No	Krandi-Gam
b	b	b	b	b	c	c	a	a	a	a	0	0	0	0	0	1	0	Yes	No	Yes	Yes	No	No	No	No	Gadhanji Pora (Zir Pora)
b	b	b	b	b	c	b	1	b	b	b	0	0	0	0	0	5	0	Yes	No	Yes	Yes	Yes	Yes	Yes	No	Veeri
b	b	b	b	b	b	b	b	b	b	b	0	0	0	3	0	4	0	Yes	Yes	Yes	Yes	No	Yes	No	No	Gori
b	a	a	b	b	b	b	b	b	b	b	0	0	0	0	0	2	0	Yes	No	Yes	Yes	No	Yes	No	No	Ader
4	11	4	3	0	0	0	9	4	0	1	0	0	35	56	37	133	0	63	8	33	14	30	48	6	3	

Sr.No.	Name village	Availability of toilet & others Yes / No				Communication and transport facilities (If amenities available code -Yes is given except for Village Pin Code ,If not available within the village , the distance range code viz; a for < 5 Kms, b for 5-10 Kms and c for 10+ kms of nearest place where facility is available is given).																
		Community toilet including bath.	Community toilet excluding bath.	Rural sanitary mart or sanitary hardware outlet available near the village.	Community bio- gas or recycle or waste for productive use.	Post office(PO)	Sub post office (SPO)	Post & Telegraph office (P&TO)	Village Pin Code	Telephones (Land lines)	Public call office (PCO)	Mobile phone coverage	Internet cafes/ Common service centre (CSC)	Private courier facility	Bus service (Public & Private)	Railway stations	Auto/Modified Autos	Taxis and Vans	Tractors	Cycle-pulled rickshaws(Manual & Machine	Carts driven by animals	Sea /River ferry service
1	2	47	48	49	50	51	52	53	54	55	56	57	58	59	60	61	62	63	64	65	66	67
57	Kitriteng	No	No	No	No	a	a	c		a	Yes	Yes	a	c	Yes	c	a	b	a		c	
58	Takia Bal	No	No	No	No	a	a	c		a	a	Yes	a	a	Yes	b	a	a	a		c	
59	Gari Seer	No	No	No	No	b	b	c		Yes	a	Yes	b	b	Yes	b	a	a	a		c	
60	Gantali Pora	No	No	No	No	a	b	c		a	a	Yes	a	a	Yes	c	a	a	a		c	
61	Thaji War	No	No	No	No	a	a	b		Yes	a	Yes	c	c	Yes	b	Yes	Yes	Yes		c	
62	Krandi-Gam	No	No	No	No	b	b	c		Yes	Yes	Yes	b	b	Yes	b	b	b	Yes		c	
63	Gadhanji Pora (Zir Pora)	No	No	No	No	a	a	c	192124	Yes	a	Yes	a	b	Yes	b	b	b	b		c	
64	Veer	No	No	No	No	b	Yes	b	192124	Yes	b	Yes	c	b	Yes	b	b	b	b		c	
65	Gori	No	No	No	No	Yes	a	c		Yes	b	a	c	b	Yes	b	b	b	b		c	
66	Ader	No	No	No	No	b	a	c	192214	Yes	b	Yes	b	b	a	b	b	b	b		c	
Block T O T A L :		0	0	0	0	16	4	2	33	21	18	59	1	1	57	0	11	34	15	1	0	0

Village connected to highways,village roads, banks & credit societies (If amenities available code -Yes is given, If not available within the village , the distance range code viz; a for < 5 Kms, b for 5-10 Kms and c for 10+ kms of nearest place where facility is available is given).												Availability of miscellaneous facilities (If amenities available code -Yes is given, for < 5 Kms, b for 5-10 Kms and c for 10+ kms of nearest place where facility is												
Connected to national highway(NH)	Connected to state highway(SH)	Connected to major district road (MDR)	Connected to others district road	Pucca roads	Kutchcha roads	Water bounded macadam(WBM) roads	Navigable waterway (river/canal)(NW)	Footpaths (FP)	Commercial & Co-operative Banks	ATM	Agricultural Credit Societies	Self-Help Group (SHG)	Public distribution system (PDS) shop	Mandis / Regular market	Weekly Haat	Agricultural marketing society	Integrated Child Development Scheme	Anganwadi Centre (Nutritional Centres)	Others (Nutritional Centres)	ASHA (Accredited Social Health Activist)	Community centre with/without TV	Sports Field,	Sports Club / Recreation Centre	Name village
68	69	70	71	72	73	74	75	76	77	78	79	80	81	82	83	84	85	86	87	88	89	90	91	2
a	a	a	Yes	Yes	Yes			Yes	a	a	b	b	b	a	b	b	a	a	b	Yes	b	b	b	Kitriteng
Yes	Yes	Yes	Yes	Yes	Yes			Yes	a	a	b	Yes	a	b	b	b	a	Yes	b	Yes	b	b	b	Takia Bal
a	Yes	Yes	Yes	Yes	Yes			Yes	a	a	b	b	b	b	c	c	b	a	c	Yes	c	c	c	Gari Seer
Yes	Yes	Yes	Yes	Yes	Yes			Yes	a	a	b	a	a	b	b	b	a	Yes	b	Yes	b	b	b	Gantali Pora
a	Yes	Yes	Yes	Yes	Yes			Yes	a	a	a	b	a	a	c	c	a	Yes	c	Yes	c	c	c	Thaji War
Yes	Yes	Yes	Yes	Yes	Yes			Yes	b	b	b	b	Yes	b	c	c	Yes	b	c	Yes	c	c	c	Krandi-Gam
a	a	a	Yes	Yes	Yes			Yes	a	b	b	b	b	b	b	b	b	Yes	b	Yes	b	b	b	Gadhanji Pora (Zir Pora)
a	a	a	Yes	Yes	Yes			Yes	b	b	b	b	b	b	b	b	b	b	b	Yes	b	b	b	Veeri
a	a	a	Yes	Yes	Yes			Yes	b	b	b	b	Yes	b	b	b	b	Yes	b	Yes	b	b	b	Gori
a	a	a	Yes	Yes	Yes			Yes	b	a	a	a	a	b	b	b	b	Yes	b	Yes	b	b	b	Ader
22	23	30	64	59	64	0	0	64	6	0	6	4	29	4	0	0	12	32	0	62	0	0	0	



If not available within the village , the distance range code viz; a available is given).								Availability of electricity (Yes/No)										
												Nearest Town		Area under different typ				
Sr.No.	Name village	Cinema / Video Hall	Public Library	Public Reading Room	Newspaper Supply	Assembly Polling station	Birth & Death Registration Office	Power Supply for Domestic Use (ED)	Power Supply for Agricultural Use (EAG)	Power Supply for Commercial Use (EC)	Power Supply for All Uses (EA)	Name	Distance range code i.e. a for < 5 Kms, b for 5-10 Kms and c for 10+ kms .	Forests	Area under Non-agricultural Uses	Barren and Un-cultivable land	Permanent Pastures and Other Grazing Lands	
1	2	92	93	94	95	96	97	98	99	100	101	102	103	104	105	106	107	
57	Kitriteng	b	b	b	b	Yes	a	Yes	No	Yes	Yes	BEIJBEHARA	a	0	19.4	0	0	
58	Takia Bal	b	b	b	b	Yes	a	Yes	No	No	Yes	BEIJBEHARA	a	0	6.5	0	0	
59	Gari Seer	b	c	c	c	a	b	Yes	No	No	Yes	BEIJBEHARA	a	0	30.7	0	0	
60	Gantali Pora	c	b	b	b	a	a	Yes	No	No	Yes	BEIJBEHARA	a	0	8.1	0	0	
61	Thaji War	b	c	c	c	a	a	Yes	No	No	Yes	BEIJBEHARA	b	0	27.9	0	0	
62	Krandi-Gam	b	c	c	c	Yes	b	Yes	No	No	Yes	BEIJBEHARA	b	0	36.4	0	0	
63	Gadhanji Pora (Zir Pora)	b	b	b	b	b	b	Yes	No	No	Yes	BEIJBEHARA	b	0	110.9	0	0	
64	Veer	b	b	b	b	Yes	b	Yes	Yes	Yes	Yes	BEIJBEHARA	b	0	59.5	0	0	
65	Gori	b	b	b	b	Yes	b	Yes	No	Yes	Yes	BEIJBEHARA	b	0	55.9	0	0	
66	Ader	c	b	b	b	Yes	b	Yes	Yes	Yes	Yes	BEIJBEHARA	b	0	23.1	0	0	
Block T O T A L :		2	0	0	0	36	12	64	2	19	64		0	0	10	2675.5	0	0

Land Use												Name of three most important commodities manufactured				
Types of land use ( in hectares rounded up to one decimal place)							Area irrigated by source (in hectare).									
Land Under Miscellaneous Tree Crops etc.	Culturable Waste Land	Fallow lands other than current fallows	Current Fallows	Net Area Sown	Total Irrigated Land Area	Total Un-irrigated Land Area	Canals ( C )	Wells/Tube-wells(W/TW)	Tanks/Lakes(T/L)	Water Falls(WF)	Others(O)	First	Second	Third	Name of Village	Serial Number
108	109	110	111	112	113	114	115	116	117	118	119	120	121	122	2	1
0	0.4	0	0	53.9	25.5	28.4	25.5	0	0	0	0				Kitriteng	57
0	2	0	0	21.9	21.9	0	21.9	0	0	0	0				Takia Bal	58
0	8.1	0	0	100.8	57.5	43.3	57.5	0	0	0	0	Cricket Bat			Gari Seer	59
0	4.9	0	0	45.7	42.1	3.6	42.1	0	0	0	0	Cricket Bat			Gantali Pora	60
0	17	0	0	64	62.3	1.7	62.3	0	0	0	0				Thaji War	61
0	11.3	0	0	127.5	112.9	14.6	112.9	0	0	0	0	Cricketbat			Krandi-Gam	62
0	0	0	0	295.8	214.9	80.9	214.9	0	0	0	0				Gadhanji Pora (Zir Pora)	63
0	32.4	0	0	175.2	150.9	24.3	150.9	0	0	0	0				Veer	64
0	16.2	0	0	152.9	89	63.9	89	0	0	0	0				Gori	65
0	8.1	0	0	47.3	31.1	16.2	31.1	0	0	0	0				Ader	66
0	2191.4	0	0	10727.9	6808.2	3919.7	6808.2	0	0	0	0					

## **C.D. BLOCK KAVNIPORA**

(c) (i)

**Alphabetic list of villages (C.D. Block wise)**

**Name of the District: Anantnag**

**Name of the CD Block: Kavnipora**

<b>Sl. No</b>	<b>Name of Village</b>	<b>2011 census location code number</b>	<b>2001 census location code number</b>
<b>1</b>	<b>2</b>	<b>3</b>	<b>4</b>
1	Ainu Brai	01140010030	00225600
2	Akura	01140030023	00235700
3	Amar Wagar	01140010028	00225400
4	Ari Gohal	01140030005	00233700
5	Arow	01140010001	00222700
6	Badaran	01140010036	00226300
7	Bat Pora	01140030001	00233300
8	Bedigam	01140010043	00227000
9	Bona Gund	01140030016	00235000
10	Bona Nambal	01140030017	00235100
11	Bot Kote Gujran	01140010015	00224100
12	Bot-Kote	01140010008	00223400
13	Brar Ani Gandan	01140030011	00234300
14	Chandri Gam	01140010053	00228000
15	Chhani Gam	01140010046	00227300
16	Dadran Khandi Pora	01140010048	00227500
17	Diaroo	01140010034	00226000
18	Fohar	01140030083	00257800
19	Fraslana	01140010004	00223000
20	Ganai Gund	01140030007	00233900
21	Gansh Pora	01140010023	00224900
22	Grand Aish (Aishmuquam)	01140010029	00225500
23	Gundi Siligam	01140010040	00226700
24	Hangal Pahoo	01140010050	00227700
25	Hapat Nar	01140010049	00227600
26	Hardu Akar	01140030003	00233500
27	Hardu Kichroo	01140010024	00225000
28	Hassan Noor	01140010054	00228100
29	Hugam	01140030019	00235300
30	Hutmarah	01140030015	00234900
31	Ichi Nar	01140010031	00225700
32	Jummoh	01140010035	00226100
33	Kanz Gam	01140010025	00225100

**Cont'd....**

<b>Sl. No</b>	<b>Name of Village</b>	<b>2011 census location code number</b>	<b>2001 census location code number</b>
<b>1</b>	<b>2</b>	<b>3</b>	<b>4</b>
34	Karshn Gam	01140010042	00226900
35	Khai Yar	01140010051	00227800
36	Kherah Bugh	01140030018	00235200
37	Kohilangoojran	01140010007	00223300
38	Krewa Rampur	01140030032	00236600
39	Lari Pora	01140010003	00222900
40	Lidroo	01140010006	00223200
41	Logri Pora	01140010033	00225900
42	Malik Gund	01140010044	00227100
43	Mandlana	01140010002	00222800
44	Manigam	01140030014	00234600
45	Manzi Gam	01140010045	00227200
46	Mati Pora	01140030024	00235800
47	Momin Hall	01140030022	00235600
48	Mulsoo	01140030006	00233800
49	Mush Khasa Rasool Khandi	01140030008	00234000
50	Nanilang	01140030025	00235900
51	Now Bugh	01140030026	00236000
52	Now Gam	01140010055	00228200
53	Now Pora Khover Para	01140030012	00234400
54	Pai Bugh	01140030031	00236500
55	Panz Mulla	01140030010	00234200
56	Push Kriri	01140030020	00235400
57	Rakhi Chandi Pora	01140010056	00228300
58	Rakhi Now Bugh	01140030027	00236100
59	Ram Pora	01140030021	00235500
60	Ranbir Pora	01140030033	00236700
61	Salia Ponchal Pora	01140030002	00233400
62	Shum Hall	01140010047	00227400
63	Sili Gam	01140010058	00228500
64	Singh Pora	01140010057	00228400
65	Srechhan	01140010014	00224000
66	Tang Marg	01140030009	00234100
67	Vail Nag Bal	01140030013	00234500
68	Wajoora	01140010032	00225800
69	Yal	01140010052	00227900

## CENSUS OF INDIA 2011

## AMENITIES AND

Name of District:- Anantnag

Name of CD Block:- Kavnipora

Sr.No.	Name village	Location code no.	Total area of the village ( in hectares rounded up to one decimal place)	Total population ( 2011 census )	Number of households (2011 census)	Number of educational amenities available. (If not available within the village , the distance range code viz; a for < 5 Kms, b for 5-10 Kms and c for 10+ kms of nearest place where facility is available is given).														
						Pre-Primary school (PP)	Primary school (P)	Middle school (M)	Secondary School (S)	Senior Secondary school (SS)	Degree college of arts science & commerce	Engineering college(EC)	Medical college (MC)	Management institute (MI)	Polytechnic (Pt)	Vocational training school /ITI	Non-formal training centre (NFTC)	Special school for disabled (SSD)	Others (specify)	
1	2	3	4	5	6	7	8	9	10	11	12	13	14	15	16	17	18	19	20	
67	Arow	003517	104.8	638	204	1 b		1 c	c	c	c	c	c	c	c	c	c	c		
68	Mandlana	003518	50.6	394	76	1 b		1 a	a	c	c	c	c	c	c	c	c	c		
69	Lari Pora	003519	270.3	2216	274	1	1	1 a	a	c	c	c	c	c	c	c	c	c		
70	Fraslana	003520	108.5	812	135	1	2	2 b	b	c	c	c	c	c	c	c	c	c		
71	Lidroo	003522	111.7	1898	362	1	2	1 a	a	c	c	c	c	c	c	c	c	c		
72	Kohilangoojran	003523	77.7	951	173	1	2	1 b	b	c	c	c	c	c	c	c	c	c		
73	Bot-Kote	003524	182.1	2876	477	1	3	3	1 b	c	c	c	c	c	c	c	c	c	c	
74	Srechhan	003530	55.9	491	98	1	2	1 a	b	c	c	c	c	c	c	c	c	c		
75	Bot Kote Gujran	003531	58.7	751	136	1	1	1 a	b	c	c	c	c	c	c	c	c	c		
76	Gansh Pora	003539	135.2	1058	175	1	1	2 a	a	c	c	c	c	c	c	c	c	c		
77	Hardu Kichroo	003540	141.3	1496	264	1	1 a	a	a	c	c	c	c	c	c	b	c	c		
78	Kanz Gam	003541	48.2	0	0															
79	Amar Wagar	003544	265.9	2313	377	1	2	1 a	a	c	c	c	c	c	c	b	c	c		
80	Grand Aish ( Aishmuquam)	003545	357.4	927	162	1	2	8	1	1 c	c	c	c	c	c	c	c	c		
81	Ainu Brai	003546	265.1	2213	407	1	3	1 a	a	c	c	c	c	c	c	c	c	c		
82	Ichi Nar	003547	122.6	1226	254	1 a		2 a	a	c	c	c	c	c	c	b	c	c		
83	Wajoora	003548	97.9	966	166	1	2	1 a	c	c	c	c	c	c	c	c	c	c		
84	Logri Pora	003549	304.7	2524	350	1	1	2 a	a	c	c	c	c	c	b	c	c	c	c	
85	Diaroo	003550	79.3	636	98	1 a		1 a	a	c	c	c	c	c	b	c	c	c	c	
86	Jummoh	003551	155.4	556	92	1 a		1 a	a	c	c	c	c	c	c	c	c	c	c	
87	Badaran	003552	19.8	355	69	1 a		1 a	a	c	c	c	c	c	b	c	c	c	c	
88	Gundi Siligam	003556	24.7	165	23	1 a		1 b	b	c	c	c	c	c	c	c	c	c	c	
89	Karshn Gam	003558	182.1	1321	234	1	3	1 a	a	c	c	c	c	c	b	c	c	c	c	
90	Bedigam	003559	91.1	468	96	1	1	2 b	b	c	c	c	c	c	b	c	c	a	c	
91	Malik Gund	003560	32.4	242	36	1	1 a	a	a	c	c	c	c	c	b	c	c	c	c	
92	Manzi Gam	003561	85	1165	159	1	1	1 b	b	c	c	c	c	c	b	c	c	c	c	

- VILLAGE DIRECTORY

LAND USE ( AS IN 2009 )

Location CodeNo:- 014

Location CodeNo:- 0090

Number of Medical Amenities available. (If not available within the village , the distance range code viz; a for < 5 Kms, b for 5-10 Kms and c for 10+ kms of nearest place where facility is available is given).											Number of Non-Government Medical Amenities available.							Availability of drinking water - Yes / No								Name village
Community health centre (CHC)	Primary health centre (PHC)	Primary health sub centre (PHS)	Maternity and child welfare centre (MCW)	T.B. clinic (TBC)	Hospital-allopathic (HA)	Hospital-alternative medicine (HO)	Dispensary (D)	Veterinary hospital (VH)	Mobile health clinic (MHC)	Family welfare centre (FWC)	Charitable non Govt. hospital/Nursing home.	Medical practitioner with MBBS Degree	Medical practitioner with other degree	Medical practitioner with no degree	Traditional practitioner and faith healer .	Medicine Shop	Others	Tap water (Treated/Untreated)	Well water (Covered / Uncovered well)	Hand Pump	Tube wells / Bore well	Spring	River / Canal	Tank / Pond / Lake	Others	
21	22	23	24	25	26	27	28	29	30	31	32	33	34	35	36	37	38	39	40	41	42	43	44	45	46	2
c	c	c	c	c	c	c	c	c	c	1	0	0	0	0	0	1	0	Yes	No	No	No	No	Yes	No	No	Arow
a	a	a	c	c	c	c	a	c	c	c	0	0	0	0	0	0	0	Yes	No	No	No	No	Yes	No	No	Mandlana
a	a	a	c	c	c	c	a	c	c	a	0	0	0	0	0	1	0	Yes	No	No	No	Yes	Yes	No	No	Lari Pora
b	b	b	c	c	c	c	b	b	b	c	0	0	0	0	0	1	0	Yes	No	No	No	No	Yes	No	No	Fraslana
a	a	a	c	c	c	c	a	a	c	b	0	0	0	0	0	0	0	Yes	No	No	No	Yes	No	No	No	Lidroo
b	b	b	c	c	c	c	b	b	c	a	0	0	0	0	0	0	0	Yes	Yes	No	No	Yes	No	No	No	Kohilangoorjan
b	b	b	c	c	b	c	1	1	c	b	0	0	0	0	0	4	0	Yes	No	No	No	Yes	Yes	No	No	Bot-Kote
b	b	c	c	c	c	c	a	a	c	b	0	0	0	0	0	0	0	No	No	No	No	Yes	Yes	No	No	Srechhan
b	b	b	c	c	c	c	a	a	c	a	0	0	0	0	0	0	0	Yes	No	No	No	Yes	No	No	No	Bot Kote Gujran
c	a	b	c	c	c	c	b	a	c	a	0	0	0	0	0	0	0	Yes	No	No	Yes	Yes	Yes	No	No	Gansh Pora
c	a	b	c	c	b	c	b	a	c	a	0	0	0	0	0	0	0	Yes	No	Yes	No	No	Yes	No	No	Hardu Kichroo
																										Kanz Gam
c	c	1	c	c	c	c	c	a	c	c	0	0	0	3	0	3	0	Yes	No	No	No	Yes	Yes	No	No	Amar Wagar
c	c	a	c	c	c	c	c	a	c	c	0	0	0	0	0	0	0	Yes	No	Yes	Yes	Yes	Yes	No	No	Grand Aish ( Aishmuquam)
a	a	a	c	c	c	c	c	a	c	a	0	0	0	0	0	1	0	Yes	No	No	No	No	No	No	No	Ainu Brai
a	a	a	c	c	c	c	a	a	c	a	0	0	0	0	0	0	0	Yes	No	No	No	No	No	No	No	Ichi Nar
a	a	a	c	c	c	c	a	c	c	a	0	0	0	2	1	1	0	Yes	No	No	No	No	No	Yes	No	Wajoora
c	a	b	c	c	c	c	a	a	c	a	0	0	0	0	0	1	0	Yes	No	Yes	No	No	No	Yes	No	Logri Pora
a	a	b	c	c	c	c	a	c	c	a	0	0	0	2	1	1	0	Yes	No	No	No	No	Yes	No	No	Diaroo
c	c	a	c	c	c	c	c	a	c	c	0	0	0	0	0	0	0	Yes	No	No	No	Yes	Yes	No	No	Jummoh
c	a	b	c	c	c	c	1	a	c	b	0	0	0	0	0	1	0	Yes	No	No	No	No	Yes	No	No	Badaran
b	a	a	c	c	c	c	a	c	c	b	0	0	0	0	0	1	0	Yes	No	No	No	No	Yes	Yes	No	Gundi Siligam
c	c	1	c	c	c	c	c	1	c	c	0	0	0	0	0	0	0	Yes	No	No	No	No	Yes	No	No	Karshn Gam
b	b	b	c	c	c	c	b	b	c	b	0	0	0	0	1	1	0	Yes	No	No	No	Yes	Yes	No	No	Bedigam
a	a	a	c	c	c	c	a	c	c	b	0	0	0	2	1	1	0	Yes	No	No	No	No	Yes	No	No	Malik Gund
b	b	b	c	c	c	c	c	c	b	b	0	0	0	1	0	1	0	Yes	No	No	No	No	Yes	No	No	Manzi Gam

## CENSUS OF INDIA 2011

## AMENITIES AND

Name of District:- Anantnag

Name of CD Block:- Kavnipora

Sr.No.	Name village	Availability of toilet & others Yes / No				Communication and transport facilities (If amenities available code -Yes is given except for Village Pin Code ,If not available within the village , the distance range code viz; a for < 5 Kms, b for 5-10 Kms and c for 10+ kms of nearest place where facility is available is given).																
		Community toilet including bath.	Community toilet excluding bath.	Rural sanitary mart or sanitary hardware outlet available near the village.	Community bio- gas or recycle of waste for productive use.	Post office(PO)	Sub post office (SPO)	Post & Telegraph office (P&TO)	Village Pin Code	Telephones (Land lines)	Public call office (PCO)	Mobile phone coverage	Internet cafes/ Common service centre (CSC)	Private courier facility	Bus service (Public & Private)	Railway stations	Auto/Modified Autos	Taxis and Vans	Tractors	Cycle-pulled rickshaws(Manual & Machine	Carts driven by animals	Sea /River ferry service
1	2	47	48	49	50	51	52	53	54	55	56	57	58	59	60	61	62	63	64	65	66	67
67	Arow	No	No	No	No	c	c	b		c	c	b	c	c	Yes	c	c	Yes	Yes		c	
68	Mandlana	No	No	No	No	a	c	c		Yes	a	Yes	a	c	Yes	c	c	Yes	Yes		c	
69	Lari Pora	No	No	No	No	Yes	c	c	192126	Yes	Yes	Yes	Yes	c	Yes	c	c	Yes	Yes		c	
70	Fraslana	No	No	No	No	b	c	b		Yes	b	Yes	c	c	Yes	c	b	Yes	Yes		c	
71	Lidroo	No	No	No	No	a	a	c		Yes	Yes	Yes	a	c	Yes	c	a	a	Yes		c	
72	Kohilangoojran	No	No	No	No	c	b	c		b	b	Yes	b	b	Yes	c	b	Yes	b		c	
73	Bot-Kote	No	No	No	No	Yes	c	b	192129	Yes	b	Yes	c	Yes	Yes	c	c	c	b		c	
74	Srechhan	No	No	No	No	a	c	c		b	a	Yes	c	c	Yes	c	c	b	a		c	
75	Bot Kote Gujran	No	No	No	No	b	b	c		b	a	Yes	b	Yes	b	c	b	b	b		c	
76	Gansh Pora	No	No	No	No	Yes	c	c		Yes	Yes	b	b	c	Yes	c	c	a	Yes		c	
77	Hardu Kichroo	No	No	No	No	c	c	c		Yes	Yes	b	b	c	c	c	c	a	b		c	
78	Kanz Gam																					
79	Amar Wagar	No	No	No	No	a	a	c	192129	a	a	a	a	c	Yes	c	c	Yes	b		c	
80	Grand Aish ( Aishmuquam)	No	No	No	No	Yes	a	c	192129	a	Yes	Yes	a	c	Yes	c	c	c	b		c	
81	Ainu Brai	No	No	No	No	a	a	c		c	a	Yes	c	c	Yes	c	a	a	b		c	
82	Ichi Nar	No	No	No	No	c	b	b		a	a	Yes	a	c	a	c	a	c	a		c	
83	Wajoora	No	No	No	No	c	b	c		a	b	Yes	b	c	Yes	c	b	c	b		c	
84	Logri Pora	No	No	No	No	Yes	b	c		c	b	Yes	c	c	Yes	c	a	a	b		c	
85	Diaroo	No	No	No	No	b	b	b		c	a	Yes	c	c	a	c	a	a	b		c	
86	Jummoh	No	No	No	No	a	a	c		a	a	Yes	c	c	Yes	c	c	a	a		c	
87	Badaran	No	No	No	No	a	b	c		a	a	Yes	c	c	Yes	c	c	a	a		c	
88	Gundi Siligam	No	No	No	No	b	a	c		a	a	Yes	c	c	Yes	c	c	b	a		c	
89	Karshn Gam	No	No	No	No	Yes	a	c	192129	a	a	Yes	c	c	Yes	c	a	Yes	a		c	
90	Bedigam	No	No	No	No	c	b	c		b	b	Yes	c	c	Yes	c	c	b	a		c	
91	Malik Gund	No	No	No	No	c	a	c		Yes	a	Yes	c	c	a	c	a	c	a		c	
92	Manzi Gam	No	No	No	No	b	a	b	193303	Yes	Yes	Yes	c	c	Yes	c	c	b	a		c	



- VILLAGE DIRECTORY

LAND USE ( AS IN 2009 )

Location CodeNo:- 014

Location CodeNo:- 0090

Village connected to highways,village roads, banks & credit societies (If amenities available code -Yes is given, If not available within the village , the distance range code viz; a for < 5 Kms, b for 5-10 Kms and c for 10+ kms of nearest place where facility is available is given).

Availability of miscellaneous facilities (If amenities available code -Yes is given, for < 5 Kms, b for 5-10 Kms and c for 10+ kms of nearest place where facility is

Connected to national highway(NH)	Connected to state highway(SH)	Connected to major district road (MDR)	Connected to others district road	Pucca roads	Kutchcha roads	Water bounded macadam(WBM) roads	Navigable waterway (river/canal)(NW)	Footpaths (FP)	Commercial & Co-operative Banks	ATM	Agricultural Credit Societies	Self-Help Group (SHG)	Public distribution system (PDS) shop	Mandis / Regular market	Weekly Haat	Agricultural marketing society	Integrated Child Development Scheme	Anganwadi Centre (Nutritional Centres)	Others (Nutritional Centres)	ASHA (Accredited Social Health Activist)	Community centre with/without TV	Sports Field,	Sports Club / Recreation Centre	Name village
68	69	70	71	72	73	74	75	76	77	78	79	80	81	82	83	84	85	86	87	88	89	90	91	2

c	c	c	Yes	Yes	Yes		Yes	c	c	c	c	c	c	Yes	c	c	Yes	c	Yes	c	c	c	c	Arow
c	c	c	Yes	Yes	Yes		Yes	a	a	a	c	a	c	c	c	a	Yes	c	Yes	c	c	c	c	Mandlana
c	c	c	Yes	a	Yes		Yes	a	a	a	c	a	c	c	c	Yes	a	c	Yes	c	c	c	c	Lari Pora
c	c	c	Yes	Yes	Yes		Yes	b	b	b	c	b	Yes	c	c	b	b	c	Yes	c	c	c	c	Fraslana
c	c	c	Yes	Yes	Yes		Yes	a	a	a	c	a	c	c	c	a	Yes	c	Yes	c	c	c	c	Lidroo
c	c	Yes	Yes	Yes	Yes		Yes	b	b	b	c	Yes	c	c	c	a	Yes	c	Yes	c	c	c	c	Kohilangoorjan
c	c	Yes	Yes	Yes	Yes		Yes	b	b	Yes	c	b	c	c	c	b	Yes	c	Yes	c	c	c	c	Bot-Kote
c	c		Yes	Yes	Yes		Yes	c	c	c	a	c	Yes	c	c	b	a	c	Yes	c	c	c	c	Srechhan
c	c	a	Yes	Yes	Yes		Yes	b	b	b	a	a	Yes	c	c	b	Yes	c	Yes	c	c	c	c	Bot Kote Gujran
c	c	Yes	Yes	a	Yes		Yes	c	c	c	Yes	Yes	c	c	c	a	Yes	c	Yes	c	c	c	c	Gansh Pora
c	c	Yes	Yes	Yes	Yes		Yes	c	c	c	Yes	Yes	c	c	c	a	a	c	Yes	c	c	c	c	Hardu Kichroo
																								Kanz Gam
c	c	a	Yes	Yes	Yes		Yes	a	c	c	c	Yes	c	c	c	a	a	c	Yes	c	c	c	c	Amar Wagar
c	c	a	Yes	Yes	Yes		Yes	a	c	c	c	Yes	c	c	c	a	a	c	Yes	c	c	c	c	Grand Aish ( Aishmuquam)
a	c	a	Yes	Yes	Yes		Yes	a	c	a	c	a	c	c	c	a	Yes	c	Yes	c	c	c	c	Ainu Brai
c	a	a	Yes	Yes	Yes		Yes	a	c	a	c	a	a	c	c	c	Yes	c	Yes	c	c	c	c	Ichi Nar
c	c	a	Yes	Yes	Yes		Yes	a	b	a	a	Yes	b	c	c	c	Yes	c	Yes	c	c	c	c	Wajoora
a	c	a	Yes	Yes	Yes		Yes	a	c	c	a	a	b	c	c	a	Yes	c	Yes	c	c	c	c	Logri Pora
c	a	a	Yes	Yes	Yes		Yes	a	b	a	a	Yes	a	c	c	c	Yes	c	Yes	c	c	c	c	Diaroo
c	c	a	Yes	Yes	Yes		Yes	a	c	c	c	Yes	c	c	c	Yes	a	c	Yes	c	c	c	c	Jummoh
c	c	a	Yes	Yes	Yes		Yes	a	b	a	c	a	b	c	c	a	a	c	Yes	c	c	c	c	Badaran
c	c	a	Yes	Yes	Yes		Yes	b	b	b	b	a	a	c	c	a	Yes	c	Yes	c	c	c	c	Gundi Siligam
c	c	a	Yes	Yes	Yes		Yes	a	c	c	c	Yes	c	c	c	a	a	c	Yes	c	c	c	c	Karshn Gam
c	a	a	Yes	Yes	Yes		Yes	b	b	b	b	b	b	c	c	Yes	Yes	c	Yes	c	c	c	c	Bedigam
c	c	a	Yes	a	Yes		Yes	a	a	a	a	Yes	a	c	c	c	Yes	c	Yes	c	c	c	c	Malik Gund
c	c	b	Yes	Yes	Yes		Yes	b	b	b	b	Yes	c	c	c	Yes	Yes	c	Yes	c	c	c	c	Manzi Gam

## CENSUS OF INDIA 2011

## AMENITIES AND

Name of District:- Anantnag

Name of CD Block:- Kavnipora

If not available within the village , the distance range code viz; a available is given).

Availability of  
electricity  
(Yes/No)

Nearest Town

Area under different typ

Sr.No.	Name village	Cinema / Video Hall	Public Library	Public Reading Room	Newspaper Supply	Assembly Polling station	Birth & Death Registration Office	Power Supply for Domestic Use (ED)	Power Supply for Agricultural Use (EAG)	Power Supply for Commercial Use (EC)	Power Supply for All Uses (EA)	Name	Distance range code i.e. a for < 5 Kms, b for 5-10 Kms and c for 10+ kms .	Forests	Area under Non-agricultural Uses	Barren and Un-cultivable land	Permanent Pastures and Other Grazing Lands
1	2	92	93	94	95	96	97	98	99	100	101	102	103	104	105	106	107
67	Arow	c	c	c	c	Yes	c	Yes	No	Yes	Yes	PAHALGAM	c	6.1	32.7	0	0
68	Mandlana	c	c	c	c	Yes	c	Yes	No	Yes	Yes	PAHALGAM	a	5.7	18.6	0	0
69	Lari Pora	c	c	c	c	Yes	a	Yes	No	Yes	Yes	PAHALGAM	a	1.6	2.8	0	0
70	Fraslana	c	c	c	c	Yes	b	Yes	No	Yes	Yes	PAHALGAM	b	6.1	46.9	0	0
71	Lidroo	c	c	c	c	Yes	a	Yes	No	No	Yes	PAHALGAM	a	6.5	3.2	0	0
72	Kohilangoojran	c	c	c	c	a	b	Yes	No	No	Yes	PAHALGAM	b	1.2	4.4	0	0
73	Bot-Kote	c	c	c	c	Yes	c	Yes	No	No	Yes	PAHALGAM	b	2.4	29.2	0	0
74	Srechhan	c	c	c	c	Yes	c	Yes	No	No	Yes	PAHALGAM	b	2.9	9.8	0	0
75	Bot Kote Gujran	c	c	c	c	Yes	b	Yes	No	No	Yes	PAHALGAM	b	7.3	4.9	0	0
76	Gansh Pora	c	c	c	c	Yes	a	Yes	No	No	Yes	ASHMUQAM	b	6.5	28.3	0	0
77	Hardu Kichroo	Yes	c	c	c	Yes	a	Yes	No	No	Yes	ASHMUQAM	a	8.1	25.5	0	0
78	Kanz Gam											ASHMUQAM	b	0	1.6	0	0
79	Amar Wagar	c	c	c	c	Yes	a	Yes	No	No	Yes	ASHMUQAM	b	3.7	59.9	0	0
80	Grand Aish ( Aishmuquam)	c	c	c	c	a	a	Yes	No	No	Yes	ASHMUQAM	b	4.9	41.3	0	0
81	Ainu Brai	c	c	c	c	Yes	a	Yes	No	No	Yes	ASHMUQAM	b	1.6	49.8	0	0
82	Ichi Nar	c	c	c	c	Yes	a	Yes	No	No	Yes	ASHMUQAM	a	7.3	18.2	0	0
83	Wajoora	c	c	c	c	Yes	b	Yes	No	No	Yes	ASHMUQAM	a	3.2	13	0	0
84	Logri Pora	c	c	c	c	c	Yes	Yes	No	No	Yes	ASHMUQAM	a	0	57.9	0	0
85	Diaroo	c	c	c	c	Yes	c	Yes	No	No	Yes	ASHMUQAM	a	0	10.9	0	0
86	Jummoh	c	c	c	c	Yes	a	Yes	No	No	Yes	ASHMUQAM	a	0	50.2	0	0
87	Badaran	c	c	c	c	Yes	a	Yes	No	No	Yes	ASHMUQAM	a	0	6	0	0
88	Gundi Siligam	c	c	c	c	a	b	Yes	No	No	Yes	ASHMUQAM	b	0	1.6	0	0
89	Karshn Gam	c	c	c	c	Yes	a	Yes	No	No	Yes	ASHMUQAM	a	4.5	68.4	0	0
90	Bedigam	c	c	c	c	Yes	a	Yes	No	No	Yes	ASHMUQAM	b	0	8.1	0	0
91	Malik Gund	c	c	c	c	Yes	a	Yes	No	No	Yes	ASHMUQAM	b	0	3.2	0	0
92	Manzi Gam	c	c	c	c	Yes	b	Yes	No	Yes	Yes	ASHMUQAM	b	0	3.7	0	0

- VILLAGE DIRECTORY

LAND USE ( AS IN 2009 )

Location CodeNo:- 014

Location CodeNo:- 0090

Land Use												Name of three most important commodities manufactured			Name of Village	Serial Number
Types of land use ( in hectares rounded up to one decimal place)						Area irrigated by source (in hectare).										
Land Under Miscellaneous Tree Crops etc.	Culturable Waste Land	Fallow lands other than current fallows	Current Fallows	Net Area Sown	Total Irrigated Land Area	Total Un-irrigated Land Area	Canals ( C )	Wells/Tube-wells(W/TW)	Tanks/Lakes(T/L)	Water Falls(WF)	Others(O)	First	Second	Third		
108	109	110	111	112	113	114	115	116	117	118	119	120	121	122	2	1
0	9.3	0	0	56.7	32.4	24.3	32.4	0	0	0	0				Arow	67
0	6.1	0	0	20.2	12.1	8.1	12.1	0	0	0	0				Mandlana	68
0	0.8	0	0	265.1	4.1	261	4.1	0	0	0	0				Lari Pora	69
0	21.5	0	0	34	0.8	33.2	0.8	0	0	0	0				Fraslana	70
0	43.7	0	0	58.3	4.5	53.8	4.5	0	0	0	0				Lidroo	71
0	22.3	0	0	49.8	48.6	1.2	48.6	0	0	0	0				Kohilangoojran	72
0	42.1	0	0	108.4	106.8	1.6	106.8	0	0	0	0				Bot-Kote	73
0	3.5	0	0	39.7	25.5	14.2	25.5	0	0	0	0				Srechhan	74
0	1.2	0	0	45.3	34.4	10.9	34.4	0	0	0	0				Bot Kote Gujran	75
0	48.6	0	0	51.8	32.4	19.4	32.4	0	0	0	0				Gansh Pora	76
0	24.3	0	0	83.4	51	32.4	51	0	0	0	0				Hardu Kichroo	77
0	1.2	0	0	45.4	19.1	26.3	19.1	0	0	0	0				Kanz Gam	78
0	85.8	0	0	116.5	114.5	2	114.5	0	0	0	0				Amar Wagar	79
0	107.2	0	0	204	118.2	85.8	118.2	0	0	0	0				Grand Aish ( Aishmuquam)	80
0	32.4	0	0	181.3	68	113.3	68	0	0	0	0				Ainu Brai	81
0	18.6	0	0	78.5	0.4	78.1	0.4	0	0	0	0				Ichi Nar	82
0	12.1	0	0	69.6	33.2	36.4	33.2	0	0	0	0				Wajoora	83
0	80.9	0	0	165.9	106.4	59.5	106.4	0	0	0	0				Logri Pora	84
0	16.2	0	0	52.2	51	1.2	51	0	0	0	0				Diaroo	85
0	28.7	0	0	76.5	69.6	6.9	69.6	0	0	0	0				Jummoh	86
0	0.8	0	0	13	12.6	0.4	12.6	0	0	0	0				Badaran	87
0	0.8	0	0	22.3	21.5	0.8	21.5	0	0	0	0				Gundi Siligam	88
0	21.8	0	0	87.4	84.2	3.2	84.2	0	0	0	0				Karshn Gam	89
0	27.5	0	0	55.5	53.9	1.6	53.9	0	0	0	0				Bedigam	90
0	4.9	0	0	24.3	17.4	6.9	17.4	0	0	0	0				Malik Gund	91
0	12.1	0	0	69.2	58.7	10.5	58.7	0	0	0	0				Manzi Gam	92

Sr.No.	Name village	Location code no.	Total area of the village ( in hectares rounded up to one decimal place)	Total population ( 2011 census )	Number of households (2011 census)	Number of educational amenities available. (If not available within the village , the distance range code viz; a for < 5 Kms, b for 5-10 Kms and c for 10+ kms of nearest place where facility is available is given).													
						Pre-Primary school (PP)	Primary school (P)	Middle school (M)	Secondary School (S)	Senior Secondary school (SS)	Degree college of arts science & commerce	Engineering college(EC)	Medical college (MC)	Management institute (MI)	Polytechnic (Pt)	Vocational training school /ITI	Non-formal training centre (NFTC)	Special school for disabled (SSD)	Others (specify)
1	2	3	4	5	6	7	8	9	10	11	12	13	14	15	16	17	18	19	20
93	Chhani Gam	003562	111.3	602	104	1 a		1 a	b	c	c	c	c	c	c	b	c	c	c
94	Shum Hall	003563	203.6	1051	156	1 a		1 a	a	c	c	c	c	c	b	c	c	c	c
95	Dadran Khandi Pora	003564	92.7	1097	201	1	3 b	a	b	c	c	c	c	c	b	c	c	c	c
96	Hapat Nar	003565	312	4060	805	2	3	3 c	c	c	c	c	c	c	c	c	c	c	c
97	Hangal Pahoo	003566	83.4	1038	163	1	1	1 a	b	c	c	c	c	c	c	b	c	c	
98	Khai Yar	003567	243.6	2247	397	1	6	1	1 b	c	c	c	c	c	c	b	c	c	
99	Yal	003568	43.7	444	78	1 b		1 a	a	c	c	c	c	c	c	b	c	c	
100	Chandri Gam	003569	173.2	1107	198	1 b		2 b	b	c	c	c	c	c	b	c	c	c	c
101	Hassan Noor	003570	311.6	1462	244	1	2	2	1 b	c	c	c	c	c	c	c	c	c	
102	Now Gam	003571	53.8	398	55	1 a		1 a	b	c	c	c	c	c	c	b	c	c	
103	Rakhi Chandi Pora	003572	35.2	700	113	1 a		1 a	b	c	c	c	c	c	c	b	c	c	c
104	Singh Pora	003573	87.4	1023	184	1	2	1	1 b	c	c	c	c	c	c	c	c	c	
105	Sili Gam	003574	171.6	1911	273	1	2	7 b	b	c	c	c	c	c	c	c	c	c	c
106	Bat Pora	003635	87.4	375	69	1	1	1 a	a	c	c	c	c	c	c	a	c	c	
107	Salia Ponchal Pora	003636	584	5663	857	2	4	12 a		1 c	c	c	c	c	c	c	c	c	
108	Hardu Akar	003637	168	2895	378	1	2	3	1 b	c	c	c	c	c	c	a	a	c	
109	Fohar	003638	175.6	1395	210	1	2	1	1 a	c	c	c	c	c	c	c	c	c	
110	Ari Gohal	003639	89.8	1495	205	1 b		1 c	c	c	c	c	c	c	c	c	c	c	
111	Mulsoo	003640	63.5	552	64	1 b		1 a	a	c	c	c	c	c	c	c	c	c	
112	Ganai Gund	003641	119	1640	213	1	2 a	a	a	c	c	c	c	c	c	c	c	c	
113	Mush Khasa Rasool Khandi	003642	11.3	63	8 b	a	a	a	a	c	c	c	c	c	c	c	c	c	
114	Tang Marg	003643	29.5	414	51	1 a	a	a	a	c	c	c	c	c	c	c	c	c	
115	Panz Mulla	003644	118.6	2286	311	1 a		2 a	a	c	c	c	c	c	c	c	c	c	
116	Brar Ani Gandan	003645	249.3	2673	368	1	3	2 a	a	c	c	c	c	c	c	c	c	c	
117	Now Pora Khover Para	003646	24.7	177	33	1	1 a	a	a	c	c	c	c	c	c	c	c	c	
118	Vail Nag Bal	003647	153	2313	309	1	3	3	1 a	c	c	c	c	c	c	c	c	c	
119	Manigam	003648	145.7	1275	203	1	2	1 a	a	b	c	c	c	c	c	b	a	c	
120	Hutmarah	003649	272	2885	441	1	2	4 a	a	b	c	c	c	c	c	b	c	c	
121	Bona Gund	003650	44.5	784	130	1	1	2	1 a	c	c	c	c	c	c	a	a	c	
122	Bona Nambal	003651	191	4416	686	2	2	1	1 b	b	c	c	c	c	c	b	b	c	

Number of Medical Amenities available. (If not available within the village, the distance range code viz; a for < 5 Kms, b for 5-10 Kms and c for 10+ kms of nearest place where facility is available is given).											Number of Non-Government Medical Amenities available.					Availability of drinking water - Yes / No										Name village
Community health centre (CHC)	Primary health centre (PHC)	Primary health sub centre (PHS)	Maternity and child welfare centre (MCW)	T.B. clinic (TBC)	Hospital-allopathic (HA)	Hospital-alternative medicine (HO)	Dispensary (D)	Veterinary hospital (VH)	Mobile health clinic (MHC)	Family welfare centre (FWC)	Charitable non Govt. hospital/Nursing home.	Medical practitioner with MBBS Degree	Medical practitioner with other degree	Medical practitioner with no degree	Traditional practitioner and faith healer.	Medicine Shop	Others	Tap water (Treated/Untreated)	Well water (Covered / Uncovered well)	Hand Pump	Tube wells / Bore well	Spring	River / Canal	Tank / Pond / Lake	Others	
21	22	23	24	25	26	27	28	29	30	31	32	33	34	35	36	37	38	39	40	41	42	43	44	45	46	2
c	b	a	c	c	c	c	a	b	c	b	0	0	0	0	1	1	0	Yes	No	No	No	Yes	Yes	No	Yes	Chhani Gam
b	b	a	c	c	c	c	b	b	c	c	0	0	0	0	0	0	0	Yes	No	No	No	Yes	Yes	No	No	Shum Hall
c	b	b	b	c	c	c	b	a	b	c	0	0	0	0	0	0	0	Yes	No	No	No	No	Yes	No	No	Dadran Khandi Pora
c	c	c	c	c	c	c	b	c	b	1	0	0	0	0	0	0	0	Yes	No	No	No	Yes	Yes	No	No	Hapat Nar
c	b	a	c	c	c	c	a	c	c	c	0	0	0	0	0	0	0	Yes	No	No	No	Yes	Yes	No	No	Hangal Pahoo
c	b	1	c	c	c	c	b	a	c	c	0	0	0	0	0	0	0	Yes	No	No	No	No	Yes	No	Yes	Khai Yar
a	b	a	c	c	c	c	b	a	b	c	0	0	0	0	0	2	0	Yes	No	No	No	Yes	Yes	No	No	Yal
c	b	b	c	c	c	c	b	b	c	b	0	0	0	0	1	1	0	Yes	No	No	No	No	Yes	No	Yes	Chandri Gam
c	b	b	c	c	c	c	b	c	c	c	0	0	0	3	2	3	0	Yes	No	No	No	Yes	Yes	No	No	Hassan Noor
b	b	a	c	c	c	c	a	c	c	c	0	0	0	1	1	1	0	Yes	No	No	No	No	Yes	No	No	Now Gam
a	b	b	c	c	c	c	a	c	c	c	0	0	0	2	1	2	0	Yes	No	No	No	Yes	No	No	No	Rakhi Chandi Pora
a	b	b	c	c	c	c	a	b	c	b	0	0	0	0	0	1	0	Yes	No	Yes	No	No	Yes	No	No	Singh Pora
c	1	b	c	c	c	c	1	c	c	c	0	0	1	3	1	4	0	Yes	No	Yes	No	No	Yes	No	No	Sili Gam
a	a	1	c	c	c	c	a	c	a	c	0	0	0	0	0	0	0	Yes	No	No	No	Yes	Yes	No	No	Bat Pora
b	1	a	c	c	c	c	a	c	b	b	0	0	0	0	0	1	0	Yes	No	No	No	Yes	Yes	No	No	Salia Ponchal Pora
1	1	a	c	b	c	c	a	b	b	1	0	0	0	0	0	3	0	Yes	No	Yes	No	No	Yes	Yes	No	Hardu Akar
a	a	a	c	c	b	b	a	b	b	b	0	0	0	0	0	1	0	Yes	No	Yes	No	Yes	Yes	No	No	Fohar
b	b	1	b	c	c	c	b	a	a	b	0	0	0	0	0	0	0	Yes	No	Yes	No	Yes	Yes	No	No	Ari Gohal
a	a	a	c	c	c	c	a	a	b	b	0	0	0	0	0	0	0	Yes	No	No	No	No	Yes	No	No	Mulsoo
b	a	a	c	c	c	c	a	c	a	b	0	0	0	0	0	1	0	Yes	No	Yes	No	No	Yes	No	No	Ganai Gund
b	a	a	a	c	c	c	a	c	b	c	0	0	0	0	0	0	0	Yes	No	No	No	Yes	Yes	No	No	Mush Khasa Rasool Khandi
b	a	a	c	c	c	c	a	a	a	b	0	0	0	0	0	0	0	Yes	No	No	No	Yes	Yes	No	No	Tang Marg
b	a	a	c	c	c	b	a	c	b	a	0	0	0	0	0	1	0	Yes	No	No	No	No	Yes	No	No	Panz Mulla
b	b	a	b	c	c	c	a	c	b	b	0	0	0	0	0	2	0	Yes	No	No	No	Yes	Yes	No	No	Brar Ani Gandan
b	b	b	c	c	c	c	a	c	b	b	0	0	0	0	0	0	0	Yes	No	No	No	Yes	Yes	No	No	Now Pora Khover Para
b	a	b	c	c	c	c	b	b	a	a	0	0	0	0	0	0	0	Yes	No	Yes	No	Yes	No	No	No	Vail Nag Bal
a	a	1	b	b	b	b	a	b	b	b	0	0	0	0	0	1	0	Yes	No	No	No	No	Yes	No	No	Manigam
b	a	1	b	a	b	b	b	1	b	b	0	0	2	0	0	4	0	Yes	No	No	Yes	Yes	Yes	No	No	Hutmarah
b	a	a	b	a	b	b	a	a	b	b	0	0	0	0	3	0	0	Yes	No	No	Yes	No	Yes	No	No	Bona Gund
b	a	a	b	b	b	b	a	a	b	b	0	0	0	0	0	0	0	Yes	No	Yes	No	No	Yes	No	No	Bona Nambal

Sr.No.	Name village	Availability of toilet & others Yes / No				Communication and transport facilities (If amenities available code -Yes is given except for Village Pin Code ,If not available within the village , the distance range code viz; a for < 5 Kms, b for 5-10 Kms and c for 10+ kms of nearest place where facility is available is given).																
		Community toilet including bath.	Community toilet excluding bath.	Rural sanitary mart or sanitary hardware outlet available near the village.	Community bio- gas or recycle or waste for productive use.	Post office(PO)	Sub post office (SPO)	Post & Telegraph office (P&TO)	Village Pin Code	Telephones (Land lines)	Public call office (PCO)	Mobile phone coverage	Internet cafes/ Common service centre (CSC)	Private courier facility	Bus service (Public & Private)	Railway stations	Auto/Modified Autos	Taxis and Vans	Tractors	Cycle-pulled rickshaws(Manual & Machine	Carts driven by animals	Sea /River ferry service
1	2	47	48	49	50	51	52	53	54	55	56	57	58	59	60	61	62	63	64	65	66	67
93	Chhani Gam	No	No	No	No	b	a	c		a	a	Yes	a	c	Yes	c	b	b	b		c	
94	Shum Hall	No	No	No	No	c	c	c		b	b	Yes	c	c	Yes	c	c	b	b		c	
95	Dadran Khandi Pora	No	No	No	No	c	c	b		a	b	Yes	c	c	Yes	c	b	b	b		c	
96	Hapat Nar	No	No	No	No	Yes	c	c		c	c	Yes	c	c	Yes	c	b	b	a		c	
97	Hangal Pahoo	No	No	No	No	c	c	c		c	c	c	c	c	Yes	c	c	c	b		c	
98	Khai Yar	No	No	No	No	c	c	c		c	c	c	c	b	Yes	c	c	c	b		c	
99	Yal	No	No	No	No	c	c	c		c	c	c	c	c	Yes	c	c	c	b		c	
100	Chandri Gam	No	No	No	No	b	b	b		b	b	Yes	c	c	Yes	c	c	c	b		c	
101	Hassan Noor	No	No	No	No	b	b	c		Yes	Yes	Yes	a	c	Yes	c	b	b	b		c	
102	Now Gam	No	No	No	No	b	a	c		a	a	Yes	a	c	Yes	c	a	b	b		c	
103	Rakhi Chandi Pora	No	No	No	No	b	a	c		b	a	Yes	a	c	Yes	c	c	c	b		c	
104	Singh Pora	No	No	No	No	b	a	c		Yes	a	Yes	a	c	Yes	c	c	c	b		c	
105	Sili Gam	No	No	No	No	b	b	b		Yes	Yes	Yes	Yes	c	Yes	c	Yes	b	b		c	
106	Bat Pora	No	No	No	No	a	a	c		b	a	Yes	c	c	Yes	c	c	b	b		c	
107	Salia Ponchal Pora	No	No	No	No	Yes	a	b	192129	a	a	Yes	c	c	Yes	c	c	c	b		c	
108	Hardu Akar	No	No	No	No	a	a	b	192129	b	a	Yes	c	b	Yes	c	c	a	a		c	
109	Fohar	No	No	No	No	a	a	c		a	Yes	Yes	a	c	Yes	c	c	a	b		c	
110	Ari Gohal	No	No	No	No	b	b	c		b	b	Yes	c	c	Yes	c	c	c	a		c	
111	Mulsoo	No	No	No	No	c	a	c		a	a	Yes	c	c	Yes	c	Yes	c	a		c	
112	Ganai Gund	No	No	No	No	b	b	b		b	b	Yes	c	c	Yes	c	c	b	b		c	
113	Mush Khasa Rasool Khandi	No	No	No	No	a	a	c		c	c	Yes	c	c	Yes	c	c	c	a		c	
114	Tang Marg	No	No	No	No	a	a	c		b	b	Yes	c	c	Yes	c	c	b	b		c	
115	Panz Mulla	No	No	No	No	a	a	c		c	c	Yes	c	c	Yes	c	c	b	b		c	
116	Brar Ani Gandan	No	No	No	No	a	b	c		a	a	Yes	c	c	Yes	c	c	b	b		c	
117	Now Pora Khover Para	No	No	No	No	a	a	c	192129	a	a	Yes	c	c	Yes	c	c	b	b		c	
118	Vail Nag Bal	No	No	No	No	b	b	b		c	c	Yes	c	c	Yes	c	c	b	b		c	
119	Manigam	No	No	No	No	a	a	c		b	Yes	Yes	a	b	Yes	c	b	a	b		c	
120	Hutmarah	No	No	No	No	a	b	b	192125	Yes	Yes	Yes	b	c	Yes	c	Yes	b	a		c	
121	Bona Gund	No	No	No	No	Yes	a	c		Yes	Yes	Yes	b	b	Yes	c	a	a	b		c	
122	Bona Nambal	No	No	No	No	Yes	b	c	192125	Yes	b	b	b	b	Yes	c	c	c	a		c	

Village connected to highways,village roads, banks & credit societies (If amenities available code -Yes is given, If not available within the village , the distance range code viz; a for < 5 Kms, b for 5-10 Kms and c for 10+ kms of nearest place where facility is available is given).

Availability of miscellaneous facilities (If amenities available code -Yes is given, for < 5 Kms, b for 5-10 Kms and c for 10+ kms of nearest place where facility is

68	69	70	71	72	73	74	75	76	77	78	79	80	81	82	83	84	85	86	87	88	89	90	91	
Connected to national highway(NH)	Connected to state highway(SH)	Connected to major district road (MDR)	Connected to others district road	Pucca roads	Kutchcha roads	Water bounded macadam(WBM) roads	Navigable waterway (river/canal)(NW)	Footpaths (FP)	Commercial & Co-operative Banks	ATM	Agricultural Credit Societies	Self-Help Group (SHG)	Public distribution system (PDS) shop	Mandis / Regular market	Weekly Haat	Agricultural marketing society	Integrated Child Development Scheme	Anganwadi Centre (Nutritional Centres)	Others (Nutritional Centres)	ASHA (Accredited Social Health Activist)	Community centre with/without TV	Sports Field,	Sports Club / Recreation Centre	Name village

c	a	a	Yes	Yes	Yes			Yes	b	b	b	b	b	b	c	c	b	Yes	c	Yes	c	c	c	Chhani Gam
c	c	c	Yes	Yes	Yes			Yes	b	b	c	c	Yes	c	c	c	b	Yes	c	Yes	c	c	c	Shum Hall
c	c	c	Yes	Yes	Yes			Yes	c	c	c	b	Yes	b	c	c	c	Yes	c	Yes	c	c	c	Dadran Khandi Pora
b	c	c	Yes	Yes	Yes			Yes	c	c	c	c	c	c	c	c	c	b	c	Yes	c	c	c	Hapat Nar
c	c	c	Yes	Yes	Yes			Yes	c	c	c	c	Yes	c	c	c	c	a	c	Yes	c	c	c	Hangal Pahoo
c	c	c	Yes	c	Yes			Yes	c	c	c	c	Yes	c	c	c	c	a	c	Yes	c	c	c	Khai Yar
c	c	c	Yes	b	Yes			Yes	c	c	c	c	Yes	b	c	c	Yes	a	c	Yes	c	c	c	Yal
c	c	c	Yes	Yes	Yes			Yes	a	b	b	b	b	b	c	c	b	Yes	c	Yes	c	c	c	Chandri Gam
c	b	Yes	Yes	Yes	Yes			Yes	b	b	b	b	b	b	c	c	b	a	c	Yes	c	c	c	Hassan Noor
a	c	a	Yes	Yes	Yes			Yes	b	b	b	b	b	b	c	c	b	Yes	c	Yes	c	c	c	Now Gam
b	a	a	Yes	Yes	Yes			Yes	a	b	b	b	Yes	a	c	c	a	Yes	c	Yes	c	c	c	Rakhi Chandi Pora
c	c	c	Yes	Yes	Yes			Yes	a	b	b	b	a	a	c	c	b	Yes	c	Yes	c	c	c	Singh Pora
c	c	Yes	Yes	Yes	Yes			Yes	b	b	b	b	Yes	Yes	c	c	b	a	c	Yes	c	c	c	Sili Gam
c	c	Yes	Yes	Yes	Yes			Yes	a	a	b	b	b	c	c	c	Yes	Yes	c	Yes	c	c	c	Bat Pora
c	c	Yes	Yes	Yes	Yes			Yes	Yes	a	Yes	b	a	b	c	c	b	Yes	c	Yes	c	c	c	Salia Ponchal Pora
c	Yes	Yes	Yes	Yes	Yes			Yes	a	a	b	b	Yes	a	c	c	a	Yes	c	Yes	c	c	c	Hardu Akar
c	a	Yes	Yes	Yes	Yes			Yes	a	a	a	Yes	a	c	c	c	c	Yes	c	Yes	c	c	c	Fohar
b	b	b	Yes	b	Yes			Yes	a	b	b	b	b	b	c	c	a	Yes	c	Yes	c	c	c	Ari Gohal
c	c	Yes	Yes	Yes	Yes			Yes	a	a	a	c	a	b	c	c	Yes	Yes	c	Yes	c	c	c	Mulsoo
c	c	b	Yes	Yes	Yes			Yes	a	b	b	b	b	c	c	c	Yes	Yes	c	Yes	c	c	c	Ganai Gund
c	c	Yes	Yes	Yes	Yes			Yes	a	a	b	c	a	c	c	c	b	Yes	c	Yes	c	c	c	Mush Khasa Rasool Khandi
c	c	Yes	Yes	Yes	Yes			Yes	a	a	b	c	a	b	c	c	b	Yes	c	Yes	c	c	c	Tang Marg
c	c	Yes	Yes	Yes	Yes			Yes	a	a	b	c	b	b	c	c	b	Yes	c	Yes	c	c	c	Panz Mulla
c	c	Yes	Yes	Yes	Yes			Yes	b	b	b	c	b	c	c	c	b	Yes	c	Yes	c	c	c	Brar Ani Gandan
c	c	Yes	Yes	b	Yes			Yes	Yes	a	Yes	c	a	b	c	c	b	Yes	c	Yes	c	c	c	Now Pora Khover Para
c	c	Yes	Yes	Yes	Yes			Yes	b	b	b	b	b	b	c	c	b	Yes	c	Yes	c	c	c	Vail Nag Bal
c	a	Yes	Yes	Yes	Yes			Yes	a	a	a	a	a	b	b	b	a	Yes	b	Yes	b	b	b	Manigam
Yes	Yes	Yes	Yes	Yes	Yes			Yes	a	a	a	a	Yes	Yes	b	b	a	a	b	Yes	b	b	b	Hutmarah
Yes	Yes	Yes	Yes	Yes	Yes			Yes	a	a	a	a	Yes	a	b	b	a	Yes	b	Yes	b	b	b	Bona Gund
c	c	c	Yes	b	Yes			Yes	b	b	b	c	b	b	b	b	b	Yes	b	Yes	b	b	b	Bona Nambal

If not available within the village , the distance range code viz; a available is given).

Availability of  
electricity  
(Yes/No)

Nearest Town

Area under different typ

Sr.No.	Name village	Cinema / Video Hall	Public Library	Public Reading Room	Newspaper Supply	Assembly Polling station	Birth & Death Registration Office	Power Supply for Domestic Use (ED)	Power Supply for Agricultural Use (EAG)	Power Supply for Commercial Use (EC)	Power Supply for All Uses (EA)	Name	Distance range code i.e. a for < 5 Kms, b for 5-10 Kms and c for 10+ kms .	Forests	Area under Non-agricultural Uses	Barren and Un-cultivable land	Permanent Pastures and Other Grazing Lands
1	2	92	93	94	95	96	97	98	99	100	101	102	103	104	105	106	107
93	Chhani Gam	c	c	c	c	c	b	Yes	No	No	Yes	ASHMUQAM	b	0	16.2	0	0
94	Shum Hall	c	c	c	c	Yes	b	Yes	No	No	Yes	ASHMUQAM	b	0	20.3	0	0
95	Dadran Khandi Pora	c	c	c	c	Yes	b	Yes	No	No	Yes	SEER	b	0	8.1	0	0
96	Hapat Nar	c	c	c	c	Yes	c	Yes	No	No	Yes	SEER	c	16	77.7	0	0
97	Hangal Pahoo	c	c	c	c	Yes	b	Yes	No	No	Yes	SEER	b	0	0	0	0
98	Khai Yar	c	c	c	c	Yes	b	Yes	No	No	Yes	SEER	c	3.2	42.1	0	0
99	Yal	c	c	c	c	Yes	b	Yes	No	No	Yes	SEER	b	1.2	2	0	0
100	Chandri Gam	c	c	c	c	Yes	b	Yes	No	Yes	Yes	ASHMUQAM	b	0	25.1	0	0
101	Hassan Noor	c	c	c	c	c	b	Yes	No	No	Yes	ASHMUQAM	b	2.4	40.5	0	0
102	Now Gam	c	c	c	c	c	b	Yes	No	No	Yes	ASHMUQAM	b	0	4.1	0	0
103	Rakhi Chandi Pora	c	c	c	c	a	a	Yes	No	No	Yes	ASHMUQAM	b	0	4.4	0	0
104	Singh Pora	c	c	c	c	Yes	b	Yes	No	No	Yes	ASHMUQAM	b	14	0	0	0
105	Sili Gam	c	c	c	c	Yes	b	Yes	No	No	Yes	ASHMUQAM	b	0	47.8	0	0
106	Bat Pora	c	c	c	c	b	b	Yes	No	No	Yes	SEER	a	0	23.1	0	0
107	Salia Ponchal Pora	c	c	c	c	a	a	Yes	No	No	Yes	SEER	a	0	157.8	0	0
108	Hardu Akar	c	c	c	c	Yes	b	Yes	No	No	Yes	SEER	a	0	57.9	0	0
109	Fohar	c	c	c	c	Yes	Yes	Yes	No	Yes	Yes	SEER	a	0	76.1	0	0
110	Ari Gohal	c	c	c	c	b	b	Yes	No	No	Yes	MATTAN	b	0	40.9	0	0
111	Mulsoo	c	c	c	c	a	b	Yes	No	No	Yes	SEER	a	0	25.9	0	0
112	Ganai Gund	c	c	c	c	Yes	Yes	Yes	No	No	Yes	SEER	b	0	18.2	0	0
113	Mush Khasa Rasool Khandi	c	c	c	c	a	b	Yes	No	No	Yes	SEER	a	0	1.6	0	0
114	Tang Marg	c	c	c	c	a	b	Yes	No	No	Yes	SEER	a	0	4.8	0	0
115	Panz Mulla	c	c	c	c	a	a	Yes	No	No	Yes	SEER	a	0	26.7	0	0
116	Brar Ani Gandan	c	c	c	c	b	b	Yes	No	No	Yes	SEER	b	0	46.5	0	0
117	Now Pora Khover Para	c	c	c	c	a	a	Yes	No	No	Yes	SEER	a	0	6.1	0	0
118	Vail Nag Bal	c	c	c	c	b	b	Yes	No	No	Yes	SEER	b	0	14.2	0	0
119	Manigam	b	b	b	b	Yes	Yes	Yes	No	Yes	Yes	SEER	a	0	27.9	0	0
120	Hutmarah	b	b	b	b	Yes	a	Yes	No	No	Yes	MATTAN	a	0.8	112.5	0	0
121	Bona Gund	c	b	b	b	a	a	Yes	No	No	Yes	MATTAN	a	0	12.9	0	0
122	Bona Nambal	c	b	b	b	b	b	Yes	No	No	Yes	MATTAN	a	0	63.9	0	0



Land Use												Name of three most important commodities manufactured				
Types of land use ( in hectares rounded up to one decimal place)						Area irrigated by source (in hectare).										
Land Under Miscellaneous Tree Crops etc.	Culturable Waste Land	Fallow lands other than current fallows	Current Fallows	Net Area Sown	Total Irrigated Land Area	Total Un-irrigated Land Area	Canals ( C )	Wells/Tube-wells(W/TW)	Tanks/Lakes(T/L)	Water Falls(WF)	Others(O)	First	Second	Third	Name of Village	Serial Number
108	109	110	111	112	113	114	115	116	117	118	119	120	121	122	2	1
0	16.2	0	0	78.9	68.4	10.5	68.4	0	0	0	0				Chhani Gam	93
0	107.2	0	0	76.1	59.9	16.2	59.9	0	0	0	0				Shum Hall	94
0	26.3	0	0	58.3	43.7	14.6	43.7	0	0	0	0				Dadran Khandi Pora	95
0	60.3	0	0	158.2	103.2	55	103.2	0	0	0	0				Hapat Nar	96
0	0.8	0	0	82.6	65.6	17	65.6	0	0	0	0				Hangal Pahoo	97
0	56.3	0	0	142	114.9	27.1	114.9	0	0	0	0				Khai Yar	98
0	1.6	0	0	38.9	31.6	7.3	31.6	0	0	0	0				Yal	99
0	45.7	0	0	102.4	68.4	34	68.4	0	0	0	0				Chandri Gam	100
0	119.4	0	0	149.3	110.9	38.4	110.9	0	0	0	0				Hassan Noor	101
0	11.3	0	0	38.4	37.2	1.2	37.2	0	0	0	0				Now Gam	102
0	4.9	0	0	25.9	21.9	4	21.9	0	0	0	0				Rakhi Chandi Pora	103
0	12.1	0	0	61.1	50.6	10.5	50.6	0	0	0	0				Singh Pora	104
0	29.5	0	0	94.3	93.5	0.8	93.5	0	0	0	0				Sili Gam	105
0	11.7	0	0	52.6	51	1.6	51	0	0	0	0				Bat Pora	106
0	29.1	0	0	397.1	263.5	133.6	263.5	0	0	0	0				Salia Ponchal Pora	107
0	13.4	0	0	96.7	96.3	0.4	96.3	0	0	0	0				Hardu Akar	108
0	21	0	0	78.5	77.3	1.2	77.3	0	0	0	0				Fohar	109
0	12.5	0	0	36.4	36.4	0	36.4	0	0	0	0				Ari Gohal	110
0	2	0	0	35.6	35.2	0.4	35.2	0	0	0	0				Mulsoo	111
0	13	0	0	87.8	34.8	53	34.8	0	0	0	0				Ganai Gund	112
0	2	0	0	7.7	4.1	3.6	4.1	0	0	0	0				Mush Khasa Rasool Khandi	113
0	0.4	0	0	24.3	22.7	1.6	22.7	0	0	0	0				Tang Marg	114
0	9.3	0	0	82.6	60.3	22.3	60.3	0	0	0	0				Panz Mulla	115
0	35.6	0	0	167.2	93.5	73.7	93.5	0	0	0	0				Brar Ani Gandan	116
0	1.6	0	0	17	16.2	0.8	16.2	0	0	0	0				Now Pora Khover Para	117
0	16.6	0	0	122.2	0	122.2	0	0	0	0	0				Vail Nag Bal	118
0	10.9	0	0	106.9	101.2	5.7	101.2	0	0	0	0				Manigam	119
0	10.9	0	0	147.8	108.9	38.9	108.9	0	0	0	0				Hutmarah	120
0	10.1	0	0	21.5	13.8	7.7	13.8	0	0	0	0				Bona Gund	121
0	3.7	0	0	123.4	123.4	0	123.4	0	0	0	0				Bona Nambal	122

Sr.No.	Name village	Location code no.	Total area of the village ( in hectares rounded up to one decimal place)	Total population ( 2011 census )	Number of households (2011 census)	Number of educational amenities available. (If not available within the village , the distance range code viz; a for < 5 Kms, b for 5-10 Kms and c for 10+ kms of nearest place where facility is available is given).													
						Pre-Primary school (PP)	Primary school (P)	Middle school (M)	Secondary School (S)	Senior Secondary school (SS)	Degree college of arts science & commerce	Engineering college(EC)	Medical college (MC)	Management institute (MI)	Polytechnic (Pt)	Vocational training school /ITI	Non-formal training centre (NFTC)	Special school for disabled (SSD)	Others (specify)
1	2	3	4	5	6	7	8	9	10	11	12	13	14	15	16	17	18	19	20
123	Kherah Bugh	003652	71.6	1187	168	1	1	2	b	b	c	c	c	c	c	c	c	c	c
124	Hugam	003653	246.5	2337	321	1	a	b		b	c	c	c	c	c	c	c	c	c
125	Push Kriri	003654	241.2	2348	344	1	3	1	a	a	b	c	c	c	c	b	b	c	c
126	Ram Pora	003655	175.2	261	32	1	a	1	a	a	b	c	c	c	c	b	b	c	c
127	Momin Hall	003656	60.3	130	16	1	1	a	a	a	a	c	c	c	c	c	c	c	c
128	Akura	003657	382.4	3048	528	1	3	5	b	b	c	c	c	c	c	c	c	c	c
129	Mati Pora	003658	46.5	495	63	1	3	1	b	b	b	c	c	c	c	c	c	c	c
130	Nanilang	003659	623.6	8285	1253	3	5	4	a	1	a	c	c	c	c	a	a	c	c
131	Now Bugh	003660	81.3	1245	156	1	2	1	b	a	b	c	c	c	c	b	b	c	c
132	Rakhi Now Bugh	003661	30.7	0	0														
133	Pai Bugh	003665	31.2	904	105	1	1	a	a	a	b	c	c	c	c	b	c	c	c
134	Krewa Rampur	003666	169.2	2116	311	1	b	1	a	a	b	c	c	c	c	b	b	c	c
135	Ranbir Pora	003667	794.8	6721	1038	3	1	5	4	a	a	c	c	c	c	b	b	c	c
<b>Block T O T A L :</b>			<b>10832.9</b>	<b>106176</b>	<b>16739</b>	<b>73</b>	<b>95</b>	<b>114</b>	<b>14</b>	<b>3</b>	<b>0</b>	<b>0</b>	<b>0</b>	<b>0</b>	<b>0</b>	<b>0</b>	<b>0</b>	<b>0</b>	<b>0</b>

Number of Medical Amenities available. (If not available within the village, the distance range code viz; a for < 5 Kms, b for 5-10 Kms and c for 10+ kms of nearest place where facility is available is given).												Number of Non-Government Medical Amenities available.						Availability of drinking water - Yes / No								Name village
Community health centre (CHC)	Primary health centre (PHC)	Primary health sub centre (PHS)	Maternity and child welfare centre (MCW)	T.B. clinic (TBC)	Hospital-allopathic (HA)	Hospital-alternative medicine (HO)	Dispensary (D)	Veterinary hospital (VH)	Mobile health clinic (MHC)	Family welfare centre (FWC)	Charitable non Govt. hospital/Nursing home.	Medical practitioner with MBBS Degree	Medical practitioner with other degree	Medical practitioner with no degree	Traditional practitioner and faith healer.	Medicine Shop	Others	Tap water (Treated/Untreated)	Well water (Covered / Uncovered well)	Hand Pump	Tube wells / Bore well	Spring	River / Canal	Tank / Pond / Lake	Others	
21	22	23	24	25	26	27	28	29	30	31	32	33	34	35	36	37	38	39	40	41	42	43	44	45	46	2
c	c	b	b	b	c	c	b	b	b	b	0	0	0	0	0	0	0	Yes	No	Yes	No	No	Yes	No	No	Kherah Bugh
c	b	a	c	c	c	c	c	c	1	0	0	0	0	2	0	0	0	Yes	No	Yes	No	No	Yes	No	No	Hugam
b	a	b	b	b	b	c	a	a	a	a	0	0	0	0	0	0	0	Yes	No	Yes	No	No	Yes	No	Yes	Push Kriri
b	b	b	b	b	b	c	b	b	b	b	0	0	0	0	0	0	0	Yes	No	Yes	No	No	Yes	No	No	Ram Pora
a	a	a	a	c	c	c	a	c	a	a	0	0	0	0	0	0	0	Yes	No	No	No	No	Yes	No	No	Momin Hall
b	b	b	b	c	c	c	b	b	b	b	0	0	0	0	0	0	0	Yes	No	Yes	No	No	Yes	No	No	Akura
b	b	b	c	c	c	c	c	b	b	b	0	0	0	0	0	0	0	Yes	No	No	No	Yes	Yes	No	No	Mati Pora
a	1	a	a	a	b	b	b	1	c	a	0	0	0	5	0	5	0	Yes	No	No	No	No	Yes	No	No	Nanilang
b	b	1	b	b	b	b	a	b	c	b	0	0	0	0	0	0	0	Yes	No	No	No	No	Yes	No	No	Now Bugh
																										Rakhi Now Bugh
a	a	a	b	b	b	b	a	a	b	a	0	0	0	0	0	2	0	Yes	No	No	No	No	No	No	No	Pai Bugh
a	a	1	b	b	b	b	b	a	a	b	0	0	0	0	0	0	0	Yes	No	Yes	Yes	No	Yes	No	No	Krewa Rampur
b	a	a	b	b	b	b	2	a	b	b	0	0	0	0	0	2	0	Yes	Yes	Yes	Yes	No	Yes	No	No	Ranbir Pora
1	4	9	0	0	0	0	5	4	0	4	0	0	3	26	14	57	0	66	2	18	6	29	57	4	4	

Sr.No.	Name village	Availability of toilet & others Yes / No				Communication and transport facilities (If amenities available code -Yes is given except for Village Pin Code ,If not available within the village , the distance range code viz; a for < 5 Kms, b for 5-10 Kms and c for 10+ kms of nearest place where facility is available is given).																
		Community toilet including bath.	Community toilet excluding bath.	Rural sanitary mart or sanitary hardware outlet available near the village.	Community bio- gas or recycle or waste for productive use.	Post office(PO)	Sub post office (SPO)	Post & Telegraph office (P&TO)	Village Pin Code	Telephones (Land lines)	Public call office (PCO)	Mobile phone coverage	Internet cafes/ Common service centre (CSC)	Private courier facility	Bus service (Public & Private)	Railway stations	Auto/Modified Autos	Taxis and Vans	Tractors	Cycle-pulled rickshaws(Manual & Machine	Carts driven by animals	Sea /River ferry service
1	2	47	48	49	50	51	52	53	54	55	56	57	58	59	60	61	62	63	64	65	66	67
123	Kherah Bugh	No	No	No	No	b	b	b	192125	Yes	b	c	c	c	c	c	a	a	b	c		
124	Hugam	No	No	No	No	b	b	b	192401	Yes	Yes	Yes	a	b	Yes	b	a	Yes	b	c		
125	Push Kriri	No	No	No	No	Yes	b	c	192125	Yes	a	b	b	b	Yes	c	a	a	b	c		
126	Ram Pora	No	No	No	No	a	a	b	192125	b	b	Yes	b	b	Yes	c	b	b	b	c		
127	Momin Hall	No	No	No	No	Yes	a	c		a	a	Yes	a	a	Yes	c	a	a	b	c		
128	Akura	No	No	No	No	Yes	Yes	c	192120	Yes	a	Yes	b	b	Yes	c	a	b	b	c		
129	Mati Pora	No	No	No	No	a	a	c		a	a	Yes	Yes	Yes	Yes	c	c	c	b	c		
130	Nanilang	No	No	No	No	Yes	a	Yes		Yes	Yes	Yes	a	a	Yes	c	Yes	a	Yes	c		
131	Now Bugh	No	No	No	No	Yes	b	b	192125	Yes	a	Yes	b	b	Yes	b	Yes	Yes	Yes	c		
132	Rakhi Now Bugh																					
133	Pai Bugh	No	No	No	No	a	a	b	192125	Yes	a	Yes	b	b	Yes	b	Yes	b	a	c		
134	Krewa Rampur	No	No	No	No	a	a	c		Yes	a	Yes	a	a	Yes	c	a	a	b	c		
135	Ranbir Pora	No	No	No	No	Yes	a	c	192125	Yes	Yes	Yes	a	a	Yes	c	Yes	a	Yes	c		
Block T O T A L :		0	0	0	0	16	1	1	19	24	15	57	3	3	61	0	7	9	9	0	0	0

Village connected to highways,village roads, banks & credit societies (If amenities available code -Yes is given, If not available within the village , the distance range code viz; a for < 5 Kms, b for 5-10 Kms and c for 10+ kms of nearest place where facility is available is given).												Availability of miscellaneous facilities (If amenities available code -Yes is given, for < 5 Kms, b for 5-10 Kms and c for 10+ kms of nearest place where facility is												
Connected to national highway(NH)	Connected to state highway(SH)	Connected to major district road (MDR)	Connected to others district road	Pucca roads	Kutchcha roads	Water bounded macadam(WBM) roads	Navigable waterway (river/canal)(NW)	Footpaths (FP)	Commercial & Co-operative Banks	ATM	Agricultural Credit Societies	Self-Help Group (SHG)	Public distribution system (PDS) shop	Mandis / Regular market	Weekly Haat	Agricultural marketing society	Integrated Child Development Scheme	Anganwadi Centre (Nutritional Centres)	Others (Nutritional Centres)	ASHA (Accredited Social Health Activist)	Community centre with/without TV	Sports Field,	Sports Club / Recreation Centre	Name village
68	69	70	71	72	73	74	75	76	77	78	79	80	81	82	83	84	85	86	87	88	89	90	91	2
c	c	c	Yes	c	Yes			Yes	b	b	b	c	c	c	c	c	Yes	Yes	c	Yes	c	c	c	Kherah Bugh
c	c	Yes	Yes	Yes	Yes			Yes	a	a	a	Yes	Yes	Yes	c	c	Yes	c	c	Yes	c	c	c	Hugam
c	c	b	Yes	b	Yes			Yes	b	b	b	b	b	b	b	b	Yes	c	b	Yes	b	b	b	Push Kriri
c	c	b	Yes	Yes	Yes			Yes	b	b	b	b	b	b	b	b	c	Yes	b	Yes	b	b	b	Ram Pora
c	c	c	Yes	Yes	Yes			Yes	c	c	c	c	c	c	c	c	c	c	c	Yes	c	c	c	Momin Hall
c	c	a	Yes	Yes	Yes			Yes	Yes	a	a	c	b	c	b	b	c	Yes	b	Yes	b	b	b	Akura
b	b	b	Yes	c	Yes			Yes	b	b	b	b	b	b	b	b	c	a	b	Yes	b	b	b	Mati Pora
a	c	a	Yes	Yes	Yes			Yes	Yes	Yes	b	b	a	b	a	a	a	Yes	a	Yes	a	a	a	Nanilang
a	a	Yes	Yes	Yes	Yes			Yes	b	b	b	b	b	b	b	b	a	a	b	Yes	b	b	b	Now Bugh
																								Rakhi Now Bugh
b	b	b	Yes	Yes	Yes			Yes	a	b	b	b	b	b	b	b	b	Yes	b	Yes	b	b	b	Pai Bugh
c	Yes	Yes	Yes	Yes	Yes			Yes	a	a	b	a	Yes	b	b	b	Yes	Yes	b	Yes	b	b	b	Krewa Rampur
b	Yes	Yes	Yes	Yes	Yes			Yes	Yes	a	a	Yes	Yes	b	b	b	Yes	Yes	b	Yes	b	b	b	Ranbir Pora
2	5	24	67	56	67	0	0	67	5	1	3	5	24	6	1	0	13	46	0	67	0	0	0	

If not available within the village , the distance range code viz; a available is given).	Availability of electricity (Yes/No)		
		Nearest Town	Area under different typ

Sr.No.	Name village	Cinema / Video Hall	Public Library	Public Reading Room	Newspaper Supply	Assembly Polling station	Birth & Death Registration Office	Power Supply for Domestic Use (ED)	Power Supply for Agricultural Use (EAG)	Power Supply for Commercial Use (EC)	Power Supply for All Uses (EA)	Name	Distance range code i.e. a for < 5 Kms, b for 5-10 Kms and c for 10+ kms .	Forests	Area under Non-agricultural Uses	Barren and Un-cultivable land	Permanent Pastures and Other Grazing Lands	
1	2	92	93	94	95	96	97	98	99	100	101	102	103	104	105	106	107	
123	Kherah Bugh	c	c	c	c	Yes	b	Yes	No	No	Yes	ANANTNAG	c	0	23.9	0	0	
124	Hugam	b	c	c	c	a	a	Yes	No	Yes	Yes	ANANTNAG	c	0	70	0	0	
125	Push Kriri	b	b	b	b	a	b	Yes	No	No	Yes	MATTAN	a	0	49	0	0	
126	Ram Pora	c	b	b	b	a	b	Yes	No	No	Yes	ANANTNAG	b	0	14.1	0	0	
127	Momin Hall	c	c	c	c	a	a	Yes	No	No	Yes	MATTAN	a	0	14.2	0	0	
128	Akura	c	b	b	b	Yes	a	Yes	No	No	Yes	ANANTNAG	b	0	153.8	0	0	
129	Mati Pora	b	b	b	b	b	b	Yes	No	No	Yes	MATTAN	b	0	17.8	0	0	
130	Nanilang	b	a	a	a	Yes	Yes	Yes	No	No	Yes	ANANTNAG	b	0	208.8	0	0	
131	Now Bugh	Yes	b	b	b	Yes	b	Yes	No	No	Yes	ANANTNAG	b	0	22.7	0	0	
132	Rakhi Now Bugh											ANANTNAG	b	0	10.1	0	0	
133	Pai Bugh	c	b	b	b	a	a	Yes	No	No	Yes	ANANTNAG	b	0	11.8	0	0	
134	Krewa Rampur	b	b	b	b	a	b	Yes	No	No	Yes	MATTAN	a	0	29.1	0	0	
135	Ranbir Pora	c	b	b	b	a	a	Yes	No	Yes	Yes	MATTAN	a	0	136.8	0	0	
Block T O T A L :		2	0	0	0	39	5	67	0	10	67		0	0	117	2367.5	0	0

Land Use												Name of three most important commodities manufactured				
Area of land use ( in hectares rounded up to one decimal place)						Area irrigated by source (in hectare).										
Land Under Miscellaneous Tree Crops etc.	Culturable Waste Land	Fallow lands other than current fallows	Current Fallows	Net Area Sown	Total Irrigated Land Area	Total Un-irrigated Land Area	Canals ( C )	Wells/Tube-wells(W/TW)	Tanks/Lakes(T/L)	Water Falls(WF)	Others(O)	First	Second	Third	Name of Village	Serial Number
108	109	110	111	112	113	114	115	116	117	118	119	120	121	122	2	1
0	0.8	0	0	46.9	46.9	0	46.9	0	0	0	0				Kherah Bugh	123
0	13.4	0	0	163.1	153.8	9.3	153.8	0	0	0	0				Hugam	124
0	19.8	0	0	172.4	153.4	19	153.4	0	0	0	0				Push Kriri	125
0	1.2	0	0	159.9	38.5	121.4	38.5	0	0	0	0				Ram Pora	126
0	2	0	0	44.1	43.3	0.8	43.3	0	0	0	0				Momin Hall	127
0	29.5	0	0	199.1	195.1	4	195.1	0	0	0	0				Akura	128
0	5.6	0	0	23.1	22.7	0.4	22.7	0	0	0	0				Mati Pora	129
0	51	0	0	363.8	359.8	4	359.8	0	0	0	0				Nanilang	130
0	2.8	0	0	55.8	53.8	2	53.8	0	0	0	0				Now Bugh	131
0	2.8	0	0	17.8	13.8	4	13.8	0	0	0	0				Rakhi Now Bugh	132
0	0	0	0	19.4	18.6	0.8	18.6	0	0	0	0				Pai Bugh	133
0	14.6	0	0	125.5	113.3	12.2	113.3	0	0	0	0				Krewa Rampur	134
0	74.8	0	0	583.2	448.4	134.8	448.4	0	0	0	0				Ranbir Pora	135
0	1588.1	0	0	6760.1	4851.1	1909	4851.1	0	0	0						

**C.D. BLOCK ACHABAL**



(d) (i)

**Alphabetic list of villages (C.D. Block wise)**

**Name of the District: Anantnag**

**Name of the CD Block: Achabal**

<b>Sl. No</b>	<b>Name of Village</b>	<b>2011 census location code number</b>	<b>2001 census location code number</b>
<b>1</b>	<b>2</b>	<b>3</b>	<b>4</b>
1	Akin Gam	01140050004	00244100
2	Anz Walla	01140030030	00236400
3	Areh Bugh	01140030029	00236300
4	Arsoo	01140030038	00239300
5	Brenti Bat Pora	01140030066	00242100
6	Chichiri Pora	01140030058	00241300
7	Chithi Manzhama	01140030048	00240300
8	Dam Hall	01140050001	00243800
9	Devi Pora	01140030035	00236900
10	Ganoora	01140030061	00241600
11	Gopal Pora Kalan	01140030046	00240100
12	Gopal Pora Khurad	01140030047	00240200
13	Hard Pora	01140050003	00244000
14	Hardu Toru	01140030039	00239400
15	Imoh	01140030067	00242200
16	Isoo	01140030037	00239200
17	Kadeh Pora	01140030045	00240000
18	Kamar	01140030056	00241100
19	Kangan Hal	01140030070	00242900
20	Karewa Chithi Singh Pora	01140030034	00236800
21	Karewa Kangan Hal	01140030043	00239800
22	Kawari Gam	01140030036	00237100
23	Khirman Tail Wani	01140030040	00239500
24	Khirmon Toru	01140030041	00239600
25	Krewa Brak Pora	01140030050	00240500
26	Lallan	01140030057	00241200
27	Magri Pora	01140030044	00239900
28	Mohri Pora	01140050006	00244300
29	Moni Ward	01140030060	00241500
30	Nun Wani	01140030049	00240400
31	Pal Pora	01140030065	00242000
32	Peth Dial Gam	01140030054	00240900

**Cont'd....**

<b>Sl. No</b>	<b>Name of Village</b>	<b>2011 census location code number</b>	<b>2001 census location code number</b>
<b>1</b>	<b>2</b>	<b>3</b>	<b>4</b>
33	Rakhi Tail Wani	01140030069	00242800
34	Rohu	01140030059	00241400
35	Sifan	01140030028	00236200
36	Srundoo	01140030051	00240600
37	Tail Wani	01140030042	00239700
38	Thaji Wara	01140030068	00242300
39	Ugjan	01140030055	00241000
40	Umar Khar	01140050002	00243900
41	Wani Hama	01140030053	00240800
42	Watari Gam	01140030052	00240700

## CENSUS OF INDIA 2011

## AMENITIES AND

Name of District:- Anantnag

Name of CD Block:- Achabal

Sr.No.	Name village	Location code no.	Total area of the village ( in hectares rounded up to one decimal place)	Total population ( 2011 census )	Number of households (2011 census)	Number of educational amenities available. (If not available within the village , the distance range code viz; a for < 5 Kms, b for 5-10 Kms and c for 10+ kms of nearest place where facility is available is given).														
						Pre-Primary school (PP)	Primary school (P)	Middle school (M)	Secondary School (S)	Senior Secondary school (SS)	Degree college of arts science & commerce	Engineering college(EC)	Medical college (MC)	Management institute (MI)	Polytechnic (Pt)	Vocational training school /ITI	Non-formal training centre (NFTC)	Special school for disabled (SSD)	Others (specify)	
1	2	3	4	5	6	7	8	9	10	11	12	13	14	15	16	17	18	19	20	
136	Sifan	003662	86.2	1438	205	1	1	1	a	a	a	c	c	c	c	a	a	c		
137	Areh Bugh	003663	27.1	425	56	1	1	1	a	a	a	c	c	c	c	a	a	c		
138	Anz Walla	003664	185.7	2960	411	1	1	2	b	b	b	c	c	c	c	b	b	c		
139	Karewa Chithi Singh Pora	003668	309.2	2940	515	1	3	2	b	b	c	c	c	c	c	c	c	c		
140	Devi Pora	003669	240.4	1509	242	1	1	1	b	b	c	c	c	c	c	c	c	c		
141	Kawari Gam	003670	377.6	2965	433	1	4	2	a	a	b	c	c	c	c	c	c	c		
142	Isoo	003671	119.8	1955	301	1	2	2	a	a	b	c	c	c	c	c	c	c		
143	Arsoo	003672	69.3	756	123	1	2	3	a	a	b	c	c	c	c	c	c	c		
144	Hardu Toru	003673	233.5	3398	531	1	4	2	1	1	b	c	c	c	c	c	c	c		
145	Khirman Tail Wani	003674	23.5	0	0															
146	Khirmun Toru	003675	44.1	0	0															
147	Tail Wani	003676	244.4	4840	758	2	6	6	1	a	b	c	c	c	c	c	c	c		
148	Karewa Kangan Hal	003677	103.2	67	12	b	a	a	a	b	b	c	c	c	c	b	b	c		
149	Magri Pora	003678	76.9	1725	246	1	2	1	b	b	b	c	c	c	c	b	b	c		
150	Kadeh Pora	003679	88.6	1393	171	1	1	1	a	a	b	c	c	c	c	b	b	c		
151	Gopal Pora Kalan	003680	454.1	4440	619	2	3	2	1	1	b	c	c	c	c	b	b	c		
152	Gopal Pora Khurad	003681	283.7	1820	235	1	3	1	b	c	c	c	c	c	c	c	c	c		
153	Chithi Manzhama	003682	5.3	295	42	1	1	1	a	a	b	c	c	c	c	b	b	c		
154	Nun Wani	003683	108.5	1699	246	1	2	1	a	a	b	c	c	c	c	b	b	c		
155	Krewa Brak Pora	003684	102.8	0	0															
156	Srundo	003685	154.2	1876	253	1	2	2	1	a	b	c	c	c	c	b	b	c		
157	Watari Gam	003686	100	1235	179	1	a	1	b	a	c	c	c	c	c	a	a	c		
158	Wani Hama	003687	106	1899	273	1	1	1	b	b	b	c	c	c	c	b	b	c		
159	Peth Dial Gam	003688	192.6	3615	509	1	5	5	1	b	b	c	c	c	c	b	b	c		
160	Ugjan	003689	43.3	981	145	1	4	8	b	b	b	c	c	c	c	b	b	c		
161	Kamar	003690	215.3	3265	453	1	4	b	1	b	b	c	c	c	c	a	c	c		

- VILLAGE DIRECTORY

LAND USE ( AS IN 2009 )

Location CodeNo:- 014

Location CodeNo:- 0091

Number of Medical Amenities available. (If not available within the village , the distance range code viz; a for < 5 Kms, b for 5-10 Kms and c for 10+ kms of nearest place where facility is available is given).											Number of Non-Government Medical Amenities available.								Availability of drinking water - Yes / No								Name village
Community health centre (CHC)	Primary health centre (PHC)	Primary health sub centre (PHS)	Maternity and child welfare centre (MCW)	T.B. clinic (TBC)	Hospital-allopathic (HA)	Hospital-alternative medicine (HO)	Dispensary (D)	Veterinary hospital (VH)	Mobile health clinic (MHC)	Family welfare centre (FWC)	Charitable non Govt. hospital/Nursing home.	Medical practitioner with MBBS Degree	Medical practitioner with other degree	Medical practitioner with no degree	Traditional practitioner and faith healer .	Medicine Shop	Others	Tap water (Treated/Untreated)	Well water (Covered / Uncovered well)	Hand Pump	Tube wells / Bore well	Spring	River / Canal	Tank / Pond / Lake	Others		
21	22	23	24	25	26	27	28	29	30	31	32	33	34	35	36	37	38	39	40	41	42	43	44	45	46	2	
a	a	a	a	a	a	b	1	a	a	a	0	0	0	0	0	2	0	Yes	Yes	Yes	Yes	No	Yes	No	No	Sifan	
b	b	a	a	b	b	a	a	b	b	a	0	0	0	0	0	0	0	Yes	No	No	No	Yes	Yes	No	No	Areh Bugh	
b	b	b	b	b	c	b	b	b	c	1	0	0	0	0	0	2	0	Yes	No	Yes	No	No	Yes	No	No	Anz Walla	
c	c	c	c	b	b	b	a	a	b	b	0	0	0	0	0	0	0	Yes	Yes	Yes	No	No	Yes	No	No	Karewa Chithi Singh Pora	
c	c	b	c	c	c	b	b	b	b	b	0	0	0	0	0	0	0	Yes	Yes	Yes	No	No	Yes	No	No	Devi Pora	
b	b	b	c	c	b	b	b	b	a	a	0	0	0	0	0	2	0	Yes	Yes	Yes	No	No	Yes	No	No	Kawari Gam	
a	b	1	c	c	a	b	b	a	c	c	0	0	0	0	0	1	0	Yes	No	Yes	No	Yes	Yes	No	No	Isoo	
b	b	c	c	c	a	b	1	a	b	b	0	0	0	0	0	0	0	Yes	No	Yes	No	No	Yes	No	No	Arsoo	
b	b	a	c	c	1	c	b	a	c	b	0	0	0	0	0	5	0	Yes	No	Yes	No	Yes	Yes	No	No	Hardu Toru	
																										Khirman Tail Wani	
																										Khirmon Toru	
b	a	a	c	c	1	c	b	1	b	b	0	0	0	0	0	1	0	Yes	No	Yes	No	No	Yes	No	No	Tail Wani	
b	b	1	b	b	b	b	a	a	b	b	0	0	0	0	0	0	0	Yes	No	Yes	No	No	Yes	No	No	Karewa Kangan Hal	
b	a	a	b	b	b	b	b	b	b	b	0	0	0	0	0	2	0	Yes	No	Yes	No	Yes	Yes	No	No	Magri Pora	
a	a	b	b	b	b	b	1	a	b	b	0	0	0	0	0	2	0	Yes	Yes	Yes	No	Yes	Yes	No	No	Kadeh Pora	
b	b	b	b	b	b	b	1	b	b	b	0	0	0	0	0	1	0	Yes	Yes	Yes	No	No	Yes	No	No	Gopal Pora Kalan	
c	b	a	b	b	b	c	b	b	c	b	0	0	0	0	0	0	0	Yes	No	Yes	No	No	Yes	No	No	Gopal Pora Khurad	
a	a	a	a	a	a	b	a	a	b	a	0	0	0	0	0	1	0	Yes	No	No	No	No	Yes	No	No	Chithi Manzhama	
a	a	b	b	b	b	b	a	a	b	b	0	0	0	0	0	1	0	Yes	Yes	Yes	No	Yes	Yes	No	No	Nun Wani	
																										Krewa Brak Pora	
a	a	a	b	b	a	b	a	a	b	a	0	0	0	0	0	4	0	Yes	No	Yes	Yes	Yes	Yes	No	No	Srundoo	
a	a	a	1	a	a	a		a	a	a	0	0	0	0	0	1	0	Yes	No	No	Yes	Yes	Yes	No	No	Watari Gam	
b	b	1	b	b	b	b	1	b	b	a	0	0	0	0	0	3	0	Yes	No	No	No	Yes	Yes	No	No	Wani Hama	
b	b	b	c	b	b	b	1	1	c		0	0	1	1	1	4	0	Yes	No	No	Yes	Yes	Yes	No	No	Peth Dial Gam	
b	b	b	b	c	c	c	c	b	b	b	0	0	1	0	0	1	0	Yes	No	Yes	Yes	No	Yes	No	No	Ugjan	
b	b	1	b	b	b	b	1	b	b	b	0	0	0	0	0	3	0	Yes	No	Yes	No	No	Yes	No	No	Kamar	

## CENSUS OF INDIA 2011

## AMENITIES AND

Name of District:- Anantnag

Name of CD Block:- Achabal

Sr.No.	Name village	Availability of toilet & others Yes / No				Communication and transport facilities (If amenities available code -Yes is given except for Village Pin Code ,If not available within the village , the distance range code viz; a for < 5 Kms, b for 5-10 Kms and c for 10+ kms of nearest place where facility is available is given).																
		Community toilet including bath.	Community toilet excluding bath.	Rural sanitary mart or sanitary hardware outlet available near the village.	Community bio- gas or recycle of waste for productive use.	Post office(PO)	Sub post office (SPO)	Post & Telegraph office (P&TO)	Village Pin Code	Telephones (Land lines)	Public call office (PCO)	Mobile phone coverage	Internet cafes/ Common service centre (CSC)	Private courier facility	Bus service (Public & Private)	Railway stations	Auto/Modified Autos	Taxis and Vans	Tractors	Cycle-pulled rickshaws(Manual & Machine	Carts driven by animals	Sea /River ferry service
1	2	47	48	49	50	51	52	53	54	55	56	57	58	59	60	61	62	63	64	65	66	67
136	Sifan	No	No	No	No	a	a	c		Yes	a	Yes	a	a	Yes	c	a	a	a		c	
137	Areh Bugh	No	No	No	No	a	a	c	192125	b	b	Yes	a	a	Yes	c	Yes	a	Yes		c	
138	Anz Walla	No	No	No	No	b	b	c		Yes	b	Yes	b	b	Yes	c	c	b	a		c	
139	Karewa Chithi Singh Pora	No	No	No	No	b	b	c		b	b	b	c	c	Yes	c	c	c	b		c	
140	Devi Pora	No	No	No	No	b	b	c		Yes	b	b	c	c	Yes	c	b	c	a		c	
141	Kawari Gam	No	No	No	No	b	a	c		b	b	Yes	b	b	Yes	c	Yes	Yes	b		c	
142	Isoo	No	No	No	No	b	a	c		b	b	Yes	b	b	Yes	c	Yes	Yes	b		c	
143	Arsoo	No	No	No	No	b	a	c	192201	b	b	Yes	a	b	Yes	c	b	Yes	b		c	
144	Hardu Toru	No	No	No	No	b	Yes	c	192201	b	b	Yes	b	c	Yes	c	Yes	Yes	b		c	
145	Khirman Tail Wani																					
146	Khirmon Toru																					
147	Tail Wani	No	No	No	No	a	Yes	c	192201	a	a	Yes	Yes	a	Yes	c	Yes	Yes	b		c	
148	Karewa Kangan Hal	No	No	No	No	a	b	c		b	a	Yes	b	b	Yes	c	b	b	b		c	
149	Magri Pora	No	No	No	No	a	a	b		Yes	a	Yes	b	b	Yes	c	b	b	a		c	
150	Kadeh Pora	No	No	No	No	a	b	c		a	a	Yes	a	Yes	Yes	b	a	a	a		c	
151	Gopal Pora Kalan	No	No	No	No	a	b	c	192125	Yes	Yes	Yes	b	b	Yes	b	Yes	b	a		c	
152	Gopal Pora Khurad	No	No	No	No	Yes	a	c	193303	a	b	Yes	b	b	Yes	c	Yes	Yes	Yes		c	
153	Chithi Manzhama	No	No	No	No	a	a	c		Yes	a	Yes	a	a	Yes	b	Yes	Yes	Yes		c	
154	Nun Wani	No	No	No	No	a	b	b	192201	Yes	a	Yes	b	b	Yes	b	Yes	Yes	b		c	
155	Krewa Brak Pora																					
156	Srundoo	No	No	No	No	a	a	c		Yes	b	Yes	b	b	Yes	b	Yes	Yes	b		c	
157	Watari Gam	No	No	No	No	Yes	a	b	192210	a	a	Yes	a	a	a	c	a	Yes	a		c	
158	Wani Hama	No	No	No	No	a	a	c	192210	Yes	Yes	Yes	Yes	b	Yes	c	Yes	b	Yes		c	
159	Peth Dial Gam	No	No	No	No	Yes	a	b	192210	Yes	Yes	Yes	Yes	b	Yes	b	Yes	b	Yes		c	
160	Ugjan	No	No	No	No	a	b	b	192210	a	a	b	a	b	Yes	c	b	b	Yes		c	
161	Kamar	No	No	No	No	Yes	a	c	192210	Yes	Yes	a	a	b	Yes	c	b	b	Yes		c	

- VILLAGE DIRECTORY

LAND USE ( AS IN 2009 )

Location CodeNo:- 014

Location CodeNo:- 0091

Village connected to highways,village roads, banks & credit societies (If amenities available code -Yes is given, If not available within the village , the distance range code viz; a for < 5 Kms, b for 5-10 Kms and c for 10+ kms of nearest place where facility is available is given).

Availability of miscellaneous facilities (If amenities available code -Yes is given, for < 5 Kms, b for 5-10 Kms and c for 10+ kms of nearest place where facility is

Connected to national highway(NH)	Connected to state highway(SH)	Connected to major district road (MDR)	Connected to others district road	Pucca roads	Kutchcha roads	Water bounded macadam(WBM) roads	Navigable waterway (river/canal)(NW)	Footpaths (FP)	Commercial & Co-operative Banks	ATM	Agricultural Credit Societies	Self-Help Group (SHG)	Public distribution system (PDS) shop	Mandis / Regular market	Weekly Haat	Agricultural marketing society	Integrated Child Development Scheme	Anganwadi Centre (Nutritional Centres)	Others (Nutritional Centres)	ASHA (Accredited Social Health Activist)	Community centre with/without TV	Sports Field,	Sports Club / Recreation Centre	Name village
68	69	70	71	72	73	74	75	76	77	78	79	80	81	82	83	84	85	86	87	88	89	90	91	2

a	a	a	Yes	Yes	Yes		Yes	a	a	a	a	a	a	a	a	a	Yes	a	Yes	a	a	a	Sifan
b	b	a	Yes	Yes	Yes		Yes	a	b	a	b	b	b	a	a	Yes	Yes	a	Yes	a	a	a	Areh Bugh
c	c	Yes	Yes	Yes	Yes		Yes	b	b	b	b	b	b	b	b	b	a	b	Yes	b	b	b	Anz Walla
b	b	b	Yes	Yes	Yes		Yes	b	b	c	b	b	b	c	c	c	Yes	c	Yes	c	c	c	Karewa Chithi Singh Pora
b	b	b	Yes	c	Yes		Yes	b	b	c	b	a	b	c	c	c	Yes	c	Yes	c	c	c	Devi Pora
c	c	b	Yes	Yes	Yes		Yes	b	c	b	c	Yes	c	c	c	b	a	c	Yes	c	c	c	Kawari Gam
c	c	b	Yes	Yes	Yes		Yes	b	c	b	c	Yes	c	c	c	b	a	c	Yes	c	c	c	Isoo
c	c	b	Yes	Yes	Yes		Yes	b	c	b	b	Yes	c	c	c	b	a	c	Yes	c	c	c	Arsoo
c	c	b	Yes	Yes	Yes		Yes	Yes	c	b	b	Yes	c	c	c	b	a	c	Yes	c	c	c	Hardu Toru
																							Khirman Tail Wani
																							Khirmon Toru
c	a	a	Yes	Yes	Yes		Yes	a	c	b	b	Yes	c	c	c	a	c	c	Yes	c	c	c	Tail Wani
b	c	c	Yes	Yes	Yes		Yes	a	b	b	c	a	b	b	b	a	a	b	Yes	b	b	b	Karewa Kangan Hal
c	b	c	Yes	b	Yes		Yes	a	a	b	c	Yes	b	b	b	b	Yes	b	Yes	b	b	b	Magri Pora
b	b	a	Yes	b	Yes		Yes	a	b	b	a	Yes	b	b	b	b	b	b	Yes	b	b	b	Kadeh Pora
b	b	a	Yes	b	Yes		Yes	a	a	a	a	Yes	b	b	b	a	c	b	Yes	b	b	b	Gopal Pora Kalan
c	c	b	Yes	Yes	Yes		Yes	b	b	b	b	b	b	c	c	b	Yes	c	Yes	c	c	c	Gopal Pora Khurad
b	Yes	Yes	Yes	Yes	Yes		Yes	a	a	a	a	a	a	a	a	a	Yes	a	Yes	a	a	a	Chithi Manzhama
a	b	a	Yes	b	Yes		Yes	a	b	b	Yes	Yes	Yes	b	b	b	Yes	b	Yes	b	b	b	Nun Wani
																							Krewa Brak Pora
b	b	a	Yes	a	Yes		Yes	a	a	a	b	Yes	b	b	b	a	Yes	b	Yes	b	b	b	Srundoo
b	b	a	Yes	Yes	Yes		Yes	a	a	a	a	a	a	a	a	a	Yes	a	Yes	a	a	a	Watari Gam
b	Yes	Yes	Yes	Yes	Yes		Yes	b	b	b	c	b	a	b	b	c	Yes	b	Yes	b	b	b	Wani Hama
b	Yes	Yes	Yes	Yes	Yes		Yes	Yes	b	b	Yes	b	Yes	b	b	b	Yes	b	Yes	b	b	b	Peth Dial Gam
b	Yes	Yes	Yes	Yes	Yes		Yes	a	a	a	a	b	Yes	b	b	b	Yes	b	Yes	b	b	b	Ugjan
b	Yes	Yes	Yes	Yes	Yes		Yes	Yes	b	a	a	b	Yes	b	b	b	Yes	b	Yes	b	b	b	Kamar

## CENSUS OF INDIA 2011

## AMENITIES AND

Name of District:- Anantnag

Name of CD Block:- Achabal

If not available within the village , the distance range code viz; a available is given).

Availability of  
electricity  
(Yes/No)

Nearest Town

Area under different typ

Sr.No.	Name village	Cinema / Video Hall	Public Library	Public Reading Room	Newspaper Supply	Assembly Polling station	Birth & Death Registration Office	Power Supply for Domestic Use (ED)	Power Supply for Agricultural Use (EAG)	Power Supply for Commercial Use (EC)	Power Supply for All Uses (EA)	Name	Distance range code i.e. a for < 5 Kms, b for 5-10 Kms and c for 10+ kms .	Forests	Area under Non-agricultural Uses	Barren and Un-cultivable land	Permanent Pastures and Other Grazing Lands
1	2	92	93	94	95	96	97	98	99	100	101	102	103	104	105	106	107
136	Sifan	a	a	a	a	Yes	Yes	Yes	No	No	Yes	ANANTNAG	b	0	29.6	0	0
137	Areh Bugh	b	a	a	a	Yes	a	Yes	No	No	Yes	ANANTNAG	a	0	6.5	0	0
138	Anz Walla	b	b	b	b	Yes	b	Yes	No	No	Yes	ANANTNAG	b	0	78.5	0	0
139	Karewa Chithi Singh Pora	c	c	c	c	b	b	Yes	No	No	Yes	ACHABAL	b	0	17.8	0	0
140	Devi Pora	c	c	c	c	b	b	Yes	No	No	Yes	ACHABAL	c	2	4	0	0
141	Kawari Gam	c	c	c	c	Yes	Yes	Yes	No	Yes	Yes	ACHABAL	b	0	10.9	0	0
142	Isoo	c	c	c	c	Yes	Yes	Yes	No	Yes	Yes	ACHABAL	b	0	11.3	0	0
143	Arsoo	c	c	c	c	a	a	Yes	No	Yes	Yes	ACHABAL	b	0	11.3	0	0
144	Hardu Toru	Yes	c	c	c	Yes	Yes	Yes	No	Yes	Yes	ACHABAL	b	0	28.3	0	0
145	Khirman Tail Wani											ACHABAL	b	0	2	0	0
146	Khirmun Toru											ACHABAL	b	0	0.4	0	0
147	Tail Wani	b	c	c	c	Yes	Yes	Yes	No	Yes	Yes	ACHABAL	a	0	16.2	0	0
148	Karewa Kangan Hal	b	b	b	b	a	b	Yes	No	No	Yes	ACHABAL	b	0	4.8	0	0
149	Magri Pora	b	b	b	b	Yes	b	Yes	No	No	Yes	ACHABAL	b	0	6.1	0	0
150	Kadeh Pora	b	b	b	b	Yes	b	Yes	No	Yes	Yes	ANANTNAG	b	0	10.9	0	0
151	Gopal Pora Kalan	c	b	b	b	Yes	a	Yes	No	Yes	Yes	ANANTNAG	c	0	11.3	0	0
152	Gopal Pora Khurad	a	c	c	c	Yes	b	Yes	No	No	Yes	ANANTNAG	c	0	17.4	0	0
153	Chithi Manzhama	b	a	a	a	a	a	Yes	Yes	Yes	Yes	ANANTNAG	a	0	1.7	0	0
154	Nun Wani	Yes	b	b	b	Yes	Yes	Yes	No	No	Yes	ANANTNAG	b	0	21	0	0
155	Krewa Brak Pora											ANANTNAG	a	0	4.8	0	0
156	Srundoo	c	b	b	b	Yes	a	Yes	Yes	Yes	Yes	ACHABAL	a	0	21.5	0	0
157	Watari Gam	c	a	a	a	Yes	a	Yes	No	No	Yes	ANANTNAG	a	0	14.6	0	0
158	Wani Hama	b	b	b	b	b	b	Yes	No	Yes	Yes	ANANTNAG	b	0	27.5	0	0
159	Peth Dial Gam	b	b	b	b	b	b	Yes	No	Yes	Yes	ANANTNAG	b	0	65.1	0	0
160	Ugian	b	b	b	b	Yes	b	Yes	No	Yes	Yes	ANANTNAG	b	0	11.3	0	0
161	Kamar	a	b	b	b	Yes	b	Yes	No	Yes	Yes	ANANTNAG	b	0	63.6	0	0

- VILLAGE DIRECTORY

LAND USE ( AS IN 2009 )

Location CodeNo:- 014

Location CodeNo:- 0091

Land Use												Name of three most important commodities manufactured			Name of Village	Serial Number
Types of land use ( in hectares rounded up to one decimal place)						Area irrigated by source (in hectare).										
Land Under Miscellaneous Tree Crops etc.	Culturable Waste Land	Fallow lands other than current fallows	Current Fallows	Net Area Sown	Total Irrigated Land Area	Total Un-irrigated Land Area	Canals ( C )	Wells/Tube-wells(W/TW)	Tanks/Lakes(T/L)	Water Falls(WF)	Others(O)	First	Second	Third		
108	109	110	111	112	113	114	115	116	117	118	119	120	121	122	2	1
0	4.4	0	0	52.2	40.1	12.1	40.1	0	0	0	0				Sifan	136
0	2.8	0	0	17.8	16.2	1.6	16.2	0	0	0	0				Areh Bugh	137
0	13.3	0	0	93.9	93.9	0	93.9	0	0	0	0				Anz Walla	138
0	13.4	0	0	278	138	140	138	0	0	0	0				Karewa Chithi Singh Pora	139
0	14.2	0	0	220.2	135.2	85	135.2	0	0	0	0				Devi Pora	140
0	16.2	0	0	350.5	184.2	166.3	184.2	0	0	0	0				Kawari Gam	141
0	25.1	0	0	83.4	62.3	21.1	62.3	0	0	0	0				Isoo	142
0	11.4	0	0	46.6	30.8	15.8	30.8	0	0	0	0				Arsoo	143
0	22.7	0	0	182.5	163.9	18.6	163.9	0	0	0	0				Hardu Toru	144
0	0.8	0	0	20.7	0	20.7	0	0	0	0	0				Khirman Tail Wani	145
0	2.4	0	0	41.3	0	41.3	0	0	0	0	0				Khirmon Toru	146
0	10.9	0	0	217.3	191	26.3	191	0	0	0	0				Tail Wani	147
0	6.1	0	0	92.3	57.9	34.4	57.9	0	0	0	0				Karewa Kangan Hal	148
0	2.8	0	0	68	63.9	4.1	63.9	0	0	0	0				Magri Pora	149
0	8.5	0	0	69.2	68	1.2	68	0	0	0	0				Kadeh Pora	150
0	38.5	0	0	404.3	284.1	120.2	284.1	0	0	0	0				Gopal Pora Kalan	151
0	28.3	0	0	238	163.5	74.5	163.5	0	0	0	0				Gopal Pora Khurad	152
0	0.4	0	0	3.2	3.2	0	3.2	0	0	0	0				Chithi Manzhama	153
0	32.4	0	0	55.1	12.6	42.5	12.6	0	0	0	0				Nun Wani	154
0	12.6	0	0	85.4	26.3	59.1	26.3	0	0	0	0				Krewa Brak Pora	155
0	35.2	0	0	97.5	9.3	88.2	9.3	0	0	0	0				Srundoo	156
0	27.5	0	0	57.9	12.6	45.3	12.6	0	0	0	0				Watari Gam	157
0	4	0	0	74.5	74.1	0.4	74.1	0	0	0	0				Wani Hama	158
0	10.1	0	0	117.4	111.3	6.1	111.3	0	0	0	0				Peth Dial Gam	159
0	1.6	0	0	30.4	27.1	3.3	27.1	0	0	0	0				Ugjan	160
0	10.1	0	0	141.6	141.2	0.4	141.2	0	0	0	0				Kamar	161



Sr.No.	Name village	Location code no.	Total area of the village ( in hectares rounded up to one decimal place)	Total population ( 2011 census )	Number of households (2011 census)	Number of educational amenities available. (If not available within the village , the distance range code viz; a for < 5 Kms, b for 5-10 Kms and c for 10+ kms of nearest place where facility is available is given).													
						Pre-Primary school (PP)	Primary school (P)	Middle school (M)	Secondary School (S)	Senior Secondary school (SS)	Degree college of arts science & commerce	Engineering college(EC)	Medical college (MC)	Management institute (MI)	Polytechnic (Pt)	Vocational training school /ITI	Non-formal training centre (NFTC)	Special school for disabled (SSD)	Others (specify)
1	2	3	4	5	6	7	8	9	10	11	12	13	14	15	16	17	18	19	20
162	Lallan	003691	108	2871	237	1	3	1	1	a	a	c	c	c	c	a	a	c	
163	Chichiri Pora	003692	42.9	832	106	1	a	1	a	a	a	c	c	c	c	a	a	c	
164	Rohu	003693	95.5	2083	286	1	2	3	a	a	a	c	c	c	c	a	a	c	
165	Moni Ward	003694	147.3	3186	385	1	4	5	a	a	a	c	c	c	c	a	c	c	
166	Ganoora	003695	98.3	1360	163	1	2	1	a	a	a	c	c	c	c	a	c	c	
167	Pal Pora	003699	53.8	895	122	1	1	1	a	a	b	c	c	c	c	b	c	c	
168	Brenti Bat Pora	003700	523.7	5988	885	2	6	5	1	a	b	c	c	c	c	b	b	c	
169	Imoh	003701	280.4	2777	473	1	7	5	1	a	c	c	c	c	c	c	c	c	
170	Thaji Wara	003702	117	1847	258	1	3	1	1	a	b	c	c	c	c	b	c	c	
171	Rakhi Tail Wani	003703	202.3	352	58	1	a	a	a	a	b	c	c	c	c	c	c	c	
172	Kangan Hal	003704	78.1	2340	396	1	2	1	a	a	b	c	c	c	c	b	c	c	
173	Dam Hall	003765	244.8	2860	426	1	2	2	1	b	c	c	c	c	c	c	c	c	
174	Umar Khar	003766	106	30	5	b	a	b	a	a	c	c	c	c	c	b	c	c	
175	Hard Pora	003767	163.5	2227	297	1	3	b	1	a	c	c	c	c	c	c	c	c	
176	Akin Gam	003768	382	5007	755	2	5	3	2	1	c	c	c	c	c	c	c	c	
177	Mohri Pora	003770	96.3	1066	184	1	a	1	a	a	c	c	c	c	c	c	c	c	
<b>Block T O T A L :</b>			<b>6735.2</b>	<b>83217</b>	<b>11994</b>	<b>41</b>	<b>93</b>	<b>76</b>	<b>14</b>	<b>3</b>	<b>0</b>	<b>0</b>	<b>0</b>	<b>0</b>	<b>0</b>	<b>0</b>	<b>0</b>	<b>0</b>	<b>0</b>

Number of Medical Amenities available. (If not available within the village, the distance range code viz; a for < 5 Kms, b for 5-10 Kms and c for 10+ kms of nearest place where facility is available is given).												Number of Non-Government Medical Amenities available.						Availability of drinking water - Yes / No								Name village
Community health centre (CHC)	Primary health centre (PHC)	Primary health sub centre (PHS)	Maternity and child welfare centre (MCW)	T.B. clinic (TBC)	Hospital-allopathic (HA)	Hospital-alternative medicine (HO)	Dispensary (D)	Veterinary hospital (VH)	Mobile health clinic (MHC)	Family welfare centre (FWC)	Charitable non Govt. hospital/Nursing home.	Medical practitioner with MBBS Degree	Medical practitioner with other degree	Medical practitioner with no degree	Traditional practitioner and faith healer.	Medicine Shop	Others	Tap water (Treated/Untreated)	Well water (Covered / Uncovered well)	Hand Pump	Tube wells / Bore well	Spring	River / Canal	Tank / Pond / Lake	Others	
21	22	23	24	25	26	27	28	29	30	31	32	33	34	35	36	37	38	39	40	41	42	43	44	45	46	2
a	a	b	b	a	a	a	a	a	a	1	0	0	0	0	0	0	0	Yes	No	Yes	No	No	Yes	No	No	Lallan
a	a	a	a	a	a	a	a	a	b	a	0	0	0	0	0	0	0	Yes	No	Yes	Yes	No	Yes	No	No	Chichiri Pora
a	a	a	a	a	a	a	a	a	b	a	0	0	0	2	0	2	0	Yes	No	Yes	No	Yes	Yes	No	No	Rohu
b	b	a	b	b	b	b	b	a	b	a	0	0	0	0	3	0	1	Yes	Yes	No	Yes	Yes	Yes	No	No	Moni Ward
1	a	a	a	a	a	a	1	a	c	1	0	0	0	0	0	1	0	Yes	No	Yes	No	Yes	Yes	No	No	Ganoora
b	b	b	b	b	a	b	1	a	b	b	0	0	0	0	0	0	0	Yes	Yes	Yes	Yes	No	Yes	No	No	Pal Pora
b	a	a	b	b	b	b	1	b	b	b	0	0	0	0	5	0	0	Yes	Yes	Yes	No	No	Yes	No	No	Brenti Bat Pora
b	a	a	b	b	a	b	1	1	b	a	0	0	0	0	0	2	0	Yes	Yes	Yes	Yes	No	Yes	No	No	Imoh
b	a	a	b	b	a	b	a	a	c	b	0	0	0	0	0	2	0	Yes	No	Yes	No	No	Yes	No	No	Thaji Wara
c	a	b	c	c	a	c	a	a	c	c	0	0	0	0	0	0	0	Yes	No	No	No	Yes	Yes	No	No	Rakhi Tail Wani
a	b	b	c	c	c	c	1	b	b	b	0	0	0	0	0	0	0	Yes	Yes	Yes	No	Yes	Yes	No	No	Kangan Hal
b	1	b	b	b	b	b	1	1	c	c	0	0	0	3	0	4	0	Yes	No	Yes	Yes	No	No	No	No	Dam Hall
b	a	a	b	b	b	b	b	a	b	b	0	0	0	0	0	0	0	Yes	No	No	No	No	Yes	No	No	Umar Khar
b	b	a	a	c	c	c	b	a	b	1	0	0	0	0	0	2	0	Yes	Yes	Yes	No	Yes	No	No	No	Hard Pora
c	1	b	c	c	c	c	a	1	c	c	0	0	0	0	0	5	0	Yes	No	No	No	No	Yes	No	No	Akin Gam
c	a	b	c	c	c	c	a	b	c	c	0	0	0	0	0	1	0	Yes	No	No	No	Yes	Yes	No	No	Mohri Pora
1	2	4	1	0	2	0	13	5	0	4	0	0	2	6	9	55	1	39	13	29	10	17	37	0	0	

Sr.No.	Name village	Availability of toilet & others Yes / No				Communication and transport facilities (If amenities available code -Yes is given except for Village Pin Code ,If not available within the village , the distance range code viz; a for < 5 Kms, b for 5-10 Kms and c for 10+ kms of nearest place where facility is available is given).																
		Community toilet including bath.	Community toilet excluding bath.	Rural sanitary mart or sanitary hardware outlet available near the village.	Community bio- gas or recycle or waste for productive use.	Post office(PO)	Sub post office (SPO)	Post & Telegraph office (P&TO)	Village Pin Code	Telephones (Land lines)	Public call office (PCO)	Mobile phone coverage	Internet cafes/ Common service centre (CSC)	Private courier facility	Bus service (Public & Private)	Railway stations	Auto/Modified Autos	Taxis and Vans	Tractors	Cycle-pulled rickshaws(Manual & Machine	Carts driven by animals	Sea /River ferry service
1	2	47	48	49	50	51	52	53	54	55	56	57	58	59	60	61	62	63	64	65	66	67
162	Lallan	No	No	No	No	a	a	c		a	a	Yes	a	a	Yes	c	a	b	a		c	
163	Chichiri Pora	No	No	No	No	a	a	b		a	a	Yes	a	a	Yes	c	a	Yes	b		c	
164	Rohu	No	No	No	No	Yes	Yes	Yes	192101	Yes	Yes	Yes	a	a	Yes	Yes	Yes	b	b		c	
165	Moni Ward	No	No	No	No	a	a	c		a	Yes	Yes	a	a	Yes	c	a	a	b		c	
166	Ganoora	No	No	No	No	a	a	c		b	Yes	a	a	a	Yes	Yes	a	Yes	a		c	
167	Pal Pora	No	No	No	No	a	a	b		a	a	Yes	b	b	Yes	b	Yes	Yes	Yes		c	
168	Brenti Bat Pora	No	No	No	No	a	a	c		Yes	Yes	Yes	b	b	Yes	c	Yes	Yes	Yes		c	
169	Imoh	No	No	No	No	a	a	c		Yes	a	Yes	b	b	Yes	c	Yes	Yes	Yes		c	
170	Thaji Wara	No	No	No	No	a	a	b		Yes	Yes	Yes	b	b	Yes	b	Yes	Yes	Yes		Yes	
171	Rakhi Tail Wani	No	No	No	No	a	a	b	192201	a	a	Yes	a	a	Yes	c	a	a	b		c	
172	Kangan Hal	No	No	No	No	a	b	c		a	a	Yes	b	a	Yes	c	b	b	b		c	
173	Dam Hall	No	No	No	No	Yes	b	c		Yes	Yes	Yes	b	b	Yes	c	b	b	b	Yes	c	
174	Umar Khar	No	No	No	No	b	a	c		b	b	Yes	b	b	b	b	b	Yes	b		c	
175	Hard Pora	No	No	No	No	Yes	b	c		a	Yes	Yes	c	c	Yes	c	c	b	c		c	
176	Akin Gam	No	No	No	No	Yes	Yes	Yes	192201	Yes	Yes	Yes	c	Yes	b	c	c	Yes	c		c	
177	Mohri Pora	No	No	No	No	c	a	b		b	Yes	Yes	c	c	Yes	c	c	Yes	c		c	
Block T O T A L :		0	0	0	0	8	4	2	15	17	13	34	3	2	36	2	17	19	11	1	1	0

Village connected to highways,village roads, banks & credit societies (If amenities available code -Yes is given, If not available within the village , the distance range code viz; a for < 5 Kms, b for 5-10 Kms and c for 10+ kms of nearest place where facility is available is given).												Availability of miscellaneous facilities (If amenities available code -Yes is given, for < 5 Kms, b for 5-10 Kms and c for 10+ kms of nearest place where facility is												
Connected to national highway(NH)	Connected to state highway(SH)	Connected to major district road (MDR)	Connected to others district road	Pucca roads	Kutchcha roads	Water bounded macadam(WBM) roads	Navigable waterway (river/canal)(NW)	Footpaths (FP)	Commercial & Co-operative Banks	ATM	Agricultural Credit Societies	Self-Help Group (SHG)	Public distribution system (PDS) shop	Mandis / Regular market	Weekly Haat	Agricultural marketing society	Integrated Child Development Scheme	Anganwadi Centre (Nutritional Centres)	Others (Nutritional Centres)	ASHA (Accredited Social Health Activist)	Community centre with/without TV	Sports Field,	Sports Club / Recreation Centre	Name village
68	69	70	71	72	73	74	75	76	77	78	79	80	81	82	83	84	85	86	87	88	89	90	91	2
a	a	a	Yes	a	Yes			Yes	a	a	a	a	a	c	a	a	a	Yes	a	Yes	a	a	a	Lallan
a	a	a	Yes	Yes	Yes			Yes	a	a	a	a	a	a	a	a	a	Yes	a	Yes	a	a	a	Chichiri Pora
a	Yes	Yes	Yes	Yes	Yes			Yes	a	a	a	a	Yes	a	a	a	a	Yes	a	Yes	a	a	a	Rohu
a	a	a	Yes	Yes	Yes			Yes	a	a	a	a	a	a	b	b	a	Yes	b	Yes	b	b	b	Moni Ward
b	c	c	Yes	a	Yes			Yes	a	a	b	a	Yes	a	a	a	a	Yes	a	Yes	a	a	a	Ganoora
b	b	a	Yes	Yes	Yes			Yes	a	b	b	b	a	b	b	b	b	Yes	b	Yes	b	b	b	Pal Pora
b	b	a	Yes	Yes	Yes			Yes	a	b	a	b	Yes	b	b	b	Yes	a	b	Yes	b	b	b	Brenti Bat Pora
c	a	a	Yes	Yes	Yes			Yes	a	b	a	a	Yes	a	b	b	a	b	b	Yes	b	b	b	Imoh
b	b	Yes	Yes	Yes	Yes			Yes	a	b	a	b	Yes	b	b	b	a	Yes	b	Yes	b	b	b	Thaji Wara
c	c	a	Yes	Yes	Yes			Yes	a	c	a	a	a	c	c	c	a	Yes	c	Yes	c	c	c	Rakhi Tail Wani
b	a	a	Yes	Yes	Yes			Yes	a	a	a	a	Yes	b	b	b	a	Yes	b	Yes	b	b	b	Kangan Hal
c	a	a	Yes	Yes	Yes			Yes	a	a	a	b	b	b	c	c	b	b	c	Yes	c	c	c	Dam Hall
b	b	a	Yes	b	Yes			Yes	a	b	a	a	b	b	b	b	a	Yes	b	Yes	b	b	b	Umar Khar
a	a	a	Yes	b	Yes			Yes	b	b	b	a	Yes	b	c	c	b	a	c	Yes	c	c	c	Hard Pora
Yes	a	c	Yes	Yes	Yes			Yes	Yes	c	a	a	c	c	c	c	a	b	c	Yes	c	c	c	Akin Gam
Yes	c	b	Yes	Yes	Yes			Yes	a	c	b	b	c	c	c	c	b	Yes	c	Yes	c	c	c	Mohri Pora
2	6	8	39	29	39	0	0	39	4	0	0	2	17	4	0	0	2	25	0	39	0	0	0	

If not available within the village , the distance range code viz; a available is given).								Availability of electricity (Yes/No)										
												Nearest Town		Area under different typ				
Sr.No.	Name village	Cinema / Video Hall	Public Library	Public Reading Room	Newspaper Supply	Assembly Polling station	Birth & Death Registration Office	Power Supply for Domestic Use (ED)	Power Supply for Agricultural Use (EAG)	Power Supply for Commercial Use (EC)	Power Supply for All Uses (EA)	Name	Distance range code i.e. a for < 5 Kms, b for 5-10 Kms and c for 10+ kms .	Forests	Area under Non-agricultural Uses	Barren and Un-cultivable land	Permanent Pastures and Other Grazing Lands	
1	2	92	93	94	95	96	97	98	99	100	101	102	103	104	105	106	107	
162	Lallan	a	a	a	a	Yes	a	Yes	No	No	Yes	ANANTNAG	a	0	42.1	0	0	
163	Chichiri Pora	a	a	a	a	a	a	Yes	No	No	Yes	ANANTNAG	a	0	19.8	0	0	
164	Rohu	b	a	a	a	Yes	a	Yes	No	Yes	Yes	ANANTNAG	a	0	36.4	0	0	
165	Moni Ward	b	b	b	b	Yes	Yes	Yes	No	No	Yes	ANANTNAG	a	0	35.2	0	0	
166	Ganoora	b	a	a	a	Yes	a	Yes	No	Yes	Yes	ANANTNAG	a	0	26.3	0	0	
167	Pal Pora	b	b	b	b	a	a	Yes	No	Yes	Yes	ACHABAL	b	0	5.6	0	0	
168	Brenti Bat Pora	Yes	b	b	b	b	Yes	Yes	No	Yes	Yes	ACHABAL	a	0	81.8	0	0	
169	Imoh	b	b	b	b	a	Yes	Yes	Yes	Yes	Yes	ACHABAL	a	0	38.4	0	0	
170	Thaji Wara	c	b	b	b	a	Yes	Yes	No	Yes	Yes	ACHABAL	a	0	13.8	0	0	
171	Rakhi Tail Wani	c	c	c	c	a	a	Yes	No	Yes	Yes	ANANTNAG	c	0	9.7	0	0	
172	Kangan Hal	b	b	b	b	Yes	a	Yes	No	Yes	Yes	ANANTNAG	b	0	3.6	0	0	
173	Dam Hall	b	c	c	c	Yes	a	Yes	No	No	Yes	ACHABAL	a	0	48.5	0	0	
174	Umar Khar	c	b	b	b	Yes	b	Yes	No	No	Yes	ACHABAL	a	0	21	0	0	
175	Hard Pora	c	c	c	c	Yes	Yes	Yes	No	No	Yes	ACHABAL	b	0	40.1	0	0	
176	Akin Gam	c	c	c	c	Yes	a	Yes	No	No	Yes	ACHABAL	a	2.8	61.9	0	0	
177	Mohri Pora	c	c	c	c	Yes	b	Yes	No	No	Yes	ACHABAL	b	0	9.7	0	0	
Block T O T A L :		3	0	0	0	26	11	39	3	21	39		0	0	4.8	992.3	0	0

Land Use												Name of three most important commodities manufactured				
Types of land use ( in hectares rounded up to one decimal place)						Area irrigated by source (in hectare).										
Land Under Miscellaneous Tree Crops etc.	Culturable Waste Land	Fallow lands other than current fallows	Current Fallows	Net Area Sown	Total Irrigated Land Area	Total Un-irrigated Land Area	Canals ( C )	Wells/Tube-wells(W/TW)	Tanks/Lakes(T/L)	Water Falls(WF)	Others(O)	First	Second	Third	Name of Village	Serial Number
108	109	110	111	112	113	114	115	116	117	118	119	120	121	122	2	1
0	5.6	0	0	60.3	57.1	3.2	57.1	0	0	0	0				Lallan	162
0	3.7	0	0	19.4	16.6	2.8	16.6	0	0	0	0				Chichiri Pora	163
0	3.3	0	0	55.8	54.6	1.2	54.6	0	0	0	0				Rohu	164
0	2	0	0	110.1	86.2	23.9	86.2	0	0	0	0				Moni Ward	165
0	1.2	0	0	70.8	70.4	0.4	70.4	0	0	0	0				Ganoora	166
0	13.8	0	0	34.4	6.5	27.9	6.5	0	0	0	0				Pal Pora	167
0	67.6	0	0	374.3	104	270.3	104	0	0	0	0				Brenti Bat Pora	168
0	42.9	0	0	199.1	97.9	101.2	97.9	0	0	0	0				Imoh	169
0	30.8	0	0	72.4	71.6	0.8	71.6	0	0	0	0				Thaji Wara	170
0	12.1	0	0	180.5	149.3	31.2	149.3	0	0	0	0				Rakhi Tail Wani	171
0	8.1	0	0	66.4	64.8	1.6	64.8	0	0	0	0				Kangan Hal	172
0	24.3	0	0	172	165.9	6.1	165.9	0	0	0	0				Dam Hall	173
0	15	0	0	70	68.4	1.6	68.4	0	0	0	0				Umar Khar	174
0	4	0	0	119.4	114.9	4.5	114.9	0	0	0	0				Hard Pora	175
0	57.5	0	0	259.8	153.8	106	153.8	0	0	0	0				Akin Gam	176
0	21.1	0	0	65.5	55	10.5	55	0	0	0	0				Mohri Pora	177
0	668.7	0	0	5069.4	3447.7	1621.7	3447.7	0	0	0						

**C.D. BLOCK SHANGUS**

(e) (i)

**Alphabetic list of villages (C.D. Block wise)**

**Name of the District: Anantnag**

**Name of the CD Block: Shangus**

<b>Sl. No</b>	<b>Name of Village</b>	<b>2011 census location code number</b>	<b>2001 census location code number</b>
<b>1</b>	<b>2</b>	<b>3</b>	<b>4</b>
1	Aho Paisan	01140040007	00237700
2	Andoora	01140040025	00243500
3	Bimar Narsar	01140040009	00237900
4	Brah	01140040005	00237500
5	Chakil Pora	01140040010	00238000
6	Chera Pora	01140040014	00238400
7	Chhatar Gul	01140040008	00237800
8	Chogam	01140040013	00238300
9	Datho Nag Narin	01140040006	00237600
10	Khul Chohar	01140040002	00237200
11	Kot Hair	01140040023	00243300
12	Kradi	01140040003	00237300
13	Kriri	01140040017	00238700
14	Nowgam Kothar	01140040021	00243100
15	Ogje Balan	01140040024	00243400
16	Rakhi Brah	01140040004	00237400
17	Reni Pora	01140040001	00237000
18	Samb Rana	01140040022	00243200
19	Sheikh Gund	01140040020	00239100
20	Sheikh Pora	01140040015	00238500
21	Sher Gund	01140040016	00238600
22	Thim Ran	01140040011	00238100
23	Tunj Mulla	01140040012	00238200
24	Uttarsoo	01140040018	00238800
25	Van Gam	01140040019	00239000



## CENSUS OF INDIA 2011

## AMENITIES AND

Name of District:- Anantnag

Name of CD Block:- Shangus

Sr.No.	Name village	Location code no.	Total area of the village ( in hectares rounded up to one decimal place)	Total population ( 2011 census )	Number of households (2011 census)	Number of educational amenities available. (If not available within the village , the distance range code viz; a for < 5 Kms, b for 5-10 Kms and c for 10+ kms of nearest place where facility is available is given).														
						Pre-Primary school (PP)	Primary school (P)	Middle school (M)	Secondary School (S)	Senior Secondary school (SS)	Degree college of arts science & commerce	Engineering college(EC)	Medical college (MC)	Management institute (MI)	Polytechnic (Pt)	Vocational training school /ITI	Non-formal training centre (NFTC)	Special school for disabled (SSD)	Others (specify)	
1	2	3	4	5	6	7	8	9	10	11	12	13	14	15	16	17	18	19	20	
178	Reni Pora	003740	206.8	3509	396	1	2	2	a	a	a	c	c	c	c	c	c	c	c	
179	Khul Chohar	003741	131.9	1785	318	1	2	a	a	a	b	c	c	c	c	c	c	c	c	
180	Kradi	003742	195.9	2087	285	1	2	3	a	a	c	c	c	c	c	c	c	c	c	
181	Rakhi Brah	003743	331	2499	391	1	1	2	a	b	b	c	c	c	c	c	c	c	c	
182	Brah	003744	436.3	2966	443	1	3	5	a	b	b	c	c	c	c	c	c	c	c	
183	Datho Nag Narin	003745	348.8	3427	637	1	6	2	1	a	a	c	c	c	c	c	c	c	c	
184	Aho Paisan	003746	282.1	2721	453	1	2	6	a	a	b	c	c	c	c	c	c	c	c	
185	Chhatar Gul	003747	598.5	6345	1164	3	8	6	a	1	b	c	c	c	c	c	c	c	c	
186	Bimar Narsar	003748	221.4	1476	267	1	3	3	a	a	c	c	c	c	c	c	c	c	c	
187	Chakil Pora	003749	283.3	4052	748	2	6	4	b	b	c	c	c	c	c	c	c	c	c	
188	Thim Ran	003750	48.6	431	64	1	1	b	b	c	c	c	c	c	c	c	c	c	c	
189	Tunj Mulla	003751	82.1	857	150	1	b	2	a	a	a	c	c	c	c	c	c	c	c	
190	Chogam	003752	149.3	2206	433	1	4	2	a	a	b	c	c	c	c	c	c	c	c	
191	Chera Pora	003753	159.4	2754	440	1	4	1	1	a	a	c	c	c	c	c	c	c	c	
192	Sheikh Pora	003754	115.3	2253	309	1	2	2	1	a	a	c	c	c	c	c	c	c	c	
193	Sher Gund	003755	123.8	1563	287	1	1	2	a	a	a	c	c	c	c	c	c	c	c	
194	Kriri	003756	124.2	1617	277	1	1	1	a	a	a	c	c	c	c	c	c	c	c	
195	Uttarsoo	003757	624	8725	1574	3	4	4	2	1	1	c	c	c	c	c	c	c	c	
196	Van Gam	003758	153.4	1378	185	1	1	1	a	a	a	c	c	c	c	c	c	c	c	
197	Sheikh Gund	003759	62.3	970	108	1	1	1	a	a	c	c	c	c	c	c	c	c	c	
198	Nowgam Kothar	003760	422.1	5682	1041	2	4	3	3	1	a	c	c	c	c	c	c	c	c	
199	Samb Rana	003761	95.9	1077	181	1	1	1	a	a	a	c	c	c	c	c	c	c	c	
200	Kot Hair	003762	352.5	3593	656	1	6	5	a	a	a	c	c	c	c	c	c	c	c	
201	Ogje Balan	003763	60.3	793	134	1	1	b	a	a	b	c	c	c	c	c	c	c	c	
202	Andoora	003764	100	1462	251	1	3	b	1	a	a	c	c	c	c	b	b	b	b	
Block T O T A L :			5709.2	66228	11192	31	69	58	9	3	1	0	0	0	0	0	0	0	0	

- VILLAGE DIRECTORY

LAND USE ( AS IN 2009 )

Location CodeNo:- 014

Location CodeNo:- 0092

Number of Medical Amenities available. (If not available within the village , the distance range code viz; a for < 5 Kms, b for 5-10 Kms and c for 10+ kms of nearest place where facility is available is given).											Number of Non-Government Medical Amenities available.							Availability of drinking water - Yes / No								Name village
Community health centre (CHC)	Primary health centre (PHC)	Primary health sub centre (PHS)	Maternity and child welfare centre (MCW)	T.B. clinic (TBC)	Hospital-allopathic (HA)	Hospital-alternative medicine (HO)	Dispensary (D)	Veterinary hospital (VH)	Mobile health clinic (MHC)	Family welfare centre (FWC)	Charitable non Govt. hospital/Nursing home.	Medical practitioner with MBBS Degree	Medical practitioner with other degree	Medical practitioner with no degree	Traditional practitioner and faith healer .	Medicine Shop	Others	Tap water (Treated/Untreated)	Well water (Covered / Uncovered well)	Hand Pump	Tube wells / Bore well	Spring	River / Canal	Tank / Pond / Lake	Others	
21	22	23	24	25	26	27	28	29	30	31	32	33	34	35	36	37	38	39	40	41	42	43	44	45	46	2
b	1 b	c	c	c	c	1	1	b	c	0	0	0	0	3	3	0	Yes	Yes	Yes	Yes	Yes	Yes	No	No	Reni Pora	
c	a	a	c	c	a	b	a	b	b	b	0	0	0	0	0	1	0	Yes	No	Yes	Yes	No	Yes	No	No	Khul Chohar
a	a	a	c	c	a	a	2 a	2	1	0	0	0	2	0	2	0	Yes	Yes	Yes	Yes	Yes	Yes	No	No	Kradi	
c	a	a	c	c	a	c	a	a	c	c	0	0	0	0	0	1	0	Yes	No	Yes	Yes	Yes	Yes	No	No	Rakhi Brah
c	1 b	c	c	c	b	b	a	c	c	0	0	0	0	1	2	0	Yes	No	No	No	No	Yes	No	No	Brah	
c	1 a	c	c	a	a	1	1	c	c	0	0	0	0	0	0	0	0	Yes	No	No	No	Yes	Yes	No	No	Datho Nag Narin
b	b	b	c	c	b	b	1 b	c	c	0	0	0	0	1	2	0	Yes	No	No	No	No	Yes	No	No	Aho Paisan	
b	1 b	c	c	b	b	b	1 c	b	0	0	0	0	0	1	8	0	Yes	No	No	No	No	Yes	No	No	Chhatar Gul	
c	a	a	c	c	a	c	a	a	c	c	0	0	0	0	0	1	0	Yes	No	No	No	No	Yes	No	No	Bimar Narsar
c	b	1 c	c	b	c	b	b	c	c	0	0	0	0	0	1	0	Yes	No	No	No	Yes	Yes	No	No	Chakil Pora	
a	b	a	c	c	b	b	b	b	c	a	0	0	0	0	0	0	0	Yes	No	Yes	No	Yes	Yes	No	No	Thim Ran
c	a	a	c	c	c	b	b	a	c	c	0	0	0	0	1	1	0	Yes	No	No	No	Yes	No	No	No	Tunj Mulla
b	a	b	c	c	b	c	1 a	c	c	0	0	0	0	0	0	2	0	Yes	No	No	No	No	Yes	No	No	Chogam
b	1 b	c	c	b	b	b	1 c	c	0	0	0	0	0	1	3	0	Yes	No	No	No	No	Yes	No	No	No	Chera Pora
c	b	a	c	c	b	b	a	b	b	b	0	0	0	0	0	1	0	Yes	No	Yes	No	Yes	No	No	No	Sheikh Pora
c	a	1 c	c	a	a	a	a	a	c	0	0	0	0	0	1	0	Yes	No	Yes	No	Yes	Yes	No	No	No	Sher Gund
c	a	1 c	c	a	a	a	a	a	a	0	0	0	0	0	3	0	Yes	No	Yes	No	Yes	Yes	No	No	No	Kriri
a	a	a	c	c	c	c	1 a	c	c	0	0	0	0	0	1	0	Yes	No	Yes	No	No	No	No	No	No	Uttarsoo
a	a	a	c	c	c	c	1 a	b	b	0	0	0	0	0	1	0	Yes	No	Yes	Yes	Yes	Yes	No	No	No	Van Gam
c	a	1 c	c	a	a	a	a	c	a	0	0	0	0	0	2	2	Yes	No	Yes	Yes	Yes	Yes	No	No	No	Sheikh Gund
b	1 b	b	c	c	c	b	a	b	b	0	0	1	0	0	0	0	0	Yes	No	Yes	Yes	Yes	No	No	No	Nowgam Kothar
b	a	b	b	b	b	b	a	a	a	a	0	0	0	0	0	0	0	Yes	No	Yes	Yes	Yes	No	No	No	Samb Rana
b	a	1 b	b	c	c	b	b	b	b	b	0	0	0	0	0	1	0	Yes	No	Yes	Yes	Yes	No	No	No	Kot Hair
a	a	a	c	c	c	c	a	a	c	a	0	0	0	0	0	1	0	Yes	No	Yes	Yes	No	No	No	No	Ogje Balan
b	a	1 b	c	c	c	b	b	c	b	0	0	0	0	0	0	0	0	Yes	No	Yes	Yes	No	No	No	No	Andoora
0	6	6	0	0	0	0	8	4	2	1	0	0	1	2	8	38	2	25	2	16	11	15	17	0	0	

## CENSUS OF INDIA 2011

## AMENITIES AND

Name of District:- Anantnag

Name of CD Block:- Shangus

Sr.No.	Name village	Availability of toilet & others Yes / No				Communication and transport facilities (If amenities available code -Yes is given except for Village Pin Code ,If not available within the village , the distance range code viz; a for < 5 Kms, b for 5-10 Kms and c for 10+ kms of nearest place where facility is available is given).																
		Community toilet including bath.	Community toilet excluding bath.	Rural sanitary mart or sanitary hardware outlet available near the village.	Community bio- gas or recycle of waste for productive use.	Post office(PO)	Sub post office (SPO)	Post & Telegraph office (P&TO)	Village Pin Code	Telephones (Land lines)	Public call office (PCO)	Mobile phone coverage	Internet cafes/ Common service centre (CSC)	Private courier facility	Bus service (Public & Private)	Railway stations	Auto/Modified Autos	Taxis and Vans	Tractors	Cycle-pulled rickshaws(Manual & Machine	Carts driven by animals	Sea /River ferry service
1	2	47	48	49	50	51	52	53	54	55	56	57	58	59	60	61	62	63	64	65	66	67
178	Reni Pora	No	No	No	No	Yes	b	c		b	Yes	Yes	c	c	Yes	c	c	Yes	Yes		c	
179	Khul Chohar	No	No	No	No	a	a	b	193303	Yes	Yes	b	b	Yes	Yes	c	Yes	Yes	b		c	
180	Kradi	No	No	No	No	a	a	c	192201	a	a	Yes	b	c	Yes	c	b	Yes	Yes		c	
181	Rakhi Brah	No	No	No	No	a	b	c		c	a	Yes	b	c	a	c	b	Yes	Yes		c	
182	Brah	No	No	No	No	b	Yes	b	192201	b	Yes	Yes	c	c	Yes	c	c	c	c		c	
183	Datho Nag Narin	No	No	No	No	Yes	a	c	192201	c	Yes	Yes	c	c	Yes	c	c	c	c		c	
184	Aho Paisan	No	No	No	No	a	b	c	192201	c	Yes	Yes	c	c	Yes	c	c	c	c		c	
185	Chhatar Gul	No	No	No	No	b	b	c	192201	c	Yes	Yes	b	c	Yes	c	c	b	Yes		c	
186	Bimar Narsar	No	No	No	No	a	a	c	192201	c	a	Yes	c	c	Yes	c	c	a	c		c	
187	Chakil Pora	No	No	No	No	b	Yes	b	192201	c	b	Yes	c	c	Yes	c	c	a	a		c	
188	Thim Ran	No	No	No	No	b	a	c	192201	c	b	Yes	c	c	a	c	b	b	b		c	
189	Tunj Mulla	No	No	No	No	a	b	c	192201	c	a	Yes	c	c	Yes	c	c	c	b		c	
190	Chogam	No	No	No	No	c	b	c	192201	c	Yes	a	c	c	Yes	c	c	c	c		c	
191	Chera Pora	No	No	No	No	a	b	c	192201	c	Yes	Yes	c	c	Yes	c	c	c	c		c	
192	Sheikh Pora	No	No	No	No	a	a	c		b	c	Yes	c	c	Yes	c	b	a	a		c	
193	Sher Gund	No	No	No	No	a	a	c		c	Yes	Yes	c	c	Yes	c	c	a	a		c	
194	Kriri	No	No	No	No	a	a	Yes	192211	b	a	Yes	a	c	Yes	c	a	a	a		c	
195	Uttarsoo	No	No	No	No	Yes	c	c	192201	b	b	Yes	c	c	Yes	c	c	c	c		c	
196	Van Gam	No	No	No	No	a	Yes	c	192201	a	a	Yes	c	c	Yes	c	b	b	c		c	
197	Sheikh Gund	No	No	No	No	a	b	b		a	a	Yes	c	c	a	c	b	Yes	Yes		c	
198	Nowgam Kothar	No	No	No	No	a	Yes	c	192201	Yes	Yes	Yes	a	c	Yes	c	Yes	Yes	Yes		Yes	
199	Samb Rana	No	No	No	No	a	a	c	192201	Yes	Yes	Yes	a	c	Yes	c	Yes	Yes	Yes		Yes	
200	Kot Hair	No	No	No	No	b	a	c	192201	b	b	Yes	a	c	Yes	c	c	Yes	Yes		Yes	
201	Ogje Balan	No	No	No	No	b	a	c	192201	b	a	Yes	c	c	a	c	b	b	c		c	
202	Andoora	No	No	No	No	b	a	b	192201	b	a	Yes	b	c	Yes	c	a	Yes	Yes		Yes	
Block T O T A L :		0	0	0	0	3	4	1	20	3	11	23	0	1	21	0	3	9	9	0	4	0

- VILLAGE DIRECTORY

LAND USE ( AS IN 2009 )

Location CodeNo:- 014

Location CodeNo:- 0092

Village connected to highways,village roads, banks & credit societies (If amenities available code -Yes is given, If not available within the village , the distance range code viz; a for < 5 Kms, b for 5-10 Kms and c for 10+ kms of nearest place where facility is available is given).

Availability of miscellaneous facilities (If amenities available code -Yes is given, for < 5 Kms, b for 5-10 Kms and c for 10+ kms of nearest place where facility is

Connected to national highway(NH)	Connected to state highway(SH)	Connected to major district road (MDR)	Connected to others district road	Pucca roads	Kutchcha roads	Water bounded macadam(WBM) roads	Navigable waterway (river/canal)(NW)	Footpaths (FP)	Commercial & Co-operative Banks	ATM	Agricultural Credit Societies	Self-Help Group (SHG)	Public distribution system (PDS) shop	Mandis / Regular market	Weekly Haat	Agricultural marketing society	Integrated Child Development Scheme	Anganwadi Centre (Nutritional Centres)	Others (Nutritional Centres)	ASHA (Accredited Social Health Activist)	Community centre with/without TV	Sports Field,	Sports Club / Recreation Centre	Name village
68	69	70	71	72	73	74	75	76	77	78	79	80	81	82	83	84	85	86	87	88	89	90	91	2
c	c	Yes	Yes	Yes	Yes			Yes	Yes	c	Yes	Yes	Yes	c	c	c	Yes	Yes	c	Yes	c	c	c	Reni Pora
c	c	Yes	Yes	Yes	Yes			Yes	a	b	a	a	Yes	c	c	c	a	Yes	c	Yes	c	c	c	Khul Chohar
c	c	a	Yes	Yes	Yes			Yes	a	b	b	a	a	c	c	c	c	b	c	Yes	c	c	c	Kradi
c	c	b	Yes	Yes	Yes			Yes	Yes	c	a	c	Yes	c	c	c	b	Yes	c	Yes	c	c	c	Rakhi Brah
Yes	Yes	Yes	Yes	Yes	Yes			Yes	b	c	c	c	c	c	c	c	c	a	c	Yes	c	c	c	Brah
Yes	Yes	Yes	Yes	Yes	Yes			Yes	Yes	c	c	c	c	c	c	c	c	b	c	Yes	c	c	c	Datho Nag Narin
a	a	a	Yes	Yes	Yes			Yes	b	c	c	c	b	c	c	c	b	b	c	Yes	c	c	c	Aho Paisan
Yes	Yes	Yes	Yes	Yes	Yes			Yes	Yes	c	c	c	Yes	c	c	c	c	c	c	Yes	c	c	c	Chhatar Gul
c	c	c	Yes	a	Yes			Yes	a	c	c	b	Yes	b	c	c	c	b	c	Yes	c	c	c	Bimar Narsar
c	c	c	Yes	b	Yes			Yes	b	c	c	b	Yes	b	c	c	c	b	c	Yes	c	c	c	Chakil Pora
c	c	c	Yes	Yes	Yes			Yes	b	c	c	b	a	b	c	c	c	Yes	c	Yes	c	c	c	Thim Ran
Yes	Yes	Yes	Yes	c	Yes			Yes	b	c	c	c	c	c	c	c	b	Yes	c	Yes	c	c	c	Tunj Mulla
c	c	a	Yes	a	Yes			Yes	b	c	c	c	Yes	c	c	c	c	b	c	Yes	c	c	c	Chogam
Yes	Yes	Yes	Yes	Yes	Yes			Yes	b	c	Yes	c	c	c	c	c	c	b	c	Yes	c	c	c	Chera Pora
c	c	b	Yes	a	Yes			Yes	b	c	b	b	Yes	c	c	c	b	Yes	c	Yes	c	c	c	Sheikh Pora
c	c	c	Yes	a	Yes			Yes	a	c	a	a	Yes	c	c	c	a	Yes	c	Yes	c	c	c	Sher Gund
c	c	Yes	Yes	a	Yes			Yes	a	c	a	a	Yes	c	c	c	a	Yes	c	Yes	c	c	c	Kriri
c	c	c	Yes	Yes	Yes			Yes	Yes	c	a	a	Yes	c	c	c	b	Yes	c	Yes	c	c	c	Uttarsoo
c	c	b	Yes	Yes	Yes			Yes	a	b	a	b	Yes	c	c	c	a	Yes	c	Yes	c	c	c	Van Gam
c	c	a	Yes	Yes	Yes			Yes	a	c	a	a	a	c	c	c	a	Yes	c	Yes	c	c	c	Sheikh Gund
c	c	a	Yes	Yes	Yes			Yes	a	a	a	a	Yes	b	c	c	Yes	Yes	c	Yes	c	c	c	Nowgam Kothar
c	c	a	Yes	Yes	Yes			Yes	a	a	a	a	Yes	b	c	c	Yes	Yes	c	Yes	c	c	c	Samb Rana
c	c	b	Yes	Yes	Yes			Yes	b	a	b	b	Yes	c	c	c	Yes	Yes	c	Yes	c	c	c	Kot Hair
c	c	b	Yes	Yes	Yes			Yes	a	a	a	b	b	c	a	a	a	Yes	a	Yes	a	a	a	Ogje Balan
c	c	b	Yes	Yes	Yes			Yes	b	b	b	b	Yes	c	c	c	Yes	Yes	c	Yes	c	c	c	Andoora
5	5	8	25	18	25	0	0	25	5	0	2	1	16	0	0	0	5	16	0	25	0	0	0	

Name of District:- Anantnag

Name of CD Block:- Shangus

If not available within the village , the distance range code viz; a available is given).

Availability of  
electricity  
(Yes/No)

Nearest Town

Area under different typ

Sr.No.	Name village	Cinema / Video Hall	Public Library	Public Reading Room	Newspaper Supply	Assembly Polling station	Birth & Death Registration Office	Power Supply for Domestic Use (ED)	Power Supply for Agricultural Use (EAG)	Power Supply for Commercial Use (EC)	Power Supply for All Uses (EA)	Name	Distance range code i.e. a for < 5 Kms, b for 5-10 Kms and c for 10+ kms .	Forests	Area under Non-agricultural Uses	Barren and Un-cultivable land	Permanent Pastures and Other Grazing Lands	
1	2	92	93	94	95	96	97	98	99	100	101	102	103	104	105	106	107	
178	Reni Pora	c	c	c	c	Yes	Yes	Yes	No	Yes	Yes	SHANGUS	b	0	23.5	0	0	
179	Khul Chohar	c	c	c	c	Yes	a	Yes	No	Yes	Yes	SHANGUS	b	0	30.8	0	0	
180	Kradi	c	c	c	c	Yes	b	Yes	No	No	Yes	SHANGUS	a	0	66	0	0	
181	Rakhi Brah	c	c	c	c	Yes	c	Yes	No	No	Yes	SHANGUS	b	0	56.2	0	0	
182	Brah	c	c	c	c	Yes	b	Yes	No	No	Yes	SHANGUS	b	0	37.2	0	0	
183	Datho Nag Narin	c	c	c	c	Yes	b	Yes	No	No	Yes	SHANGUS	b	0	25.1	0	0	
184	Aho Paisan	c	c	c	c	Yes	c	Yes	No	No	Yes	SHANGUS	b	2	3.3	0	0	
185	Chhatar Gul	c	c	c	c	Yes	c	Yes	No	No	Yes	SHANGUS	b	0	128.7	0	0	
186	Bimar Narsar	c	c	c	c	Yes	c	Yes	No	No	Yes	SHANGUS	c	0	102.3	0	0	
187	Chakil Pora	c	c	c	c	Yes	c	Yes	No	No	Yes	SHANGUS	c	0	77.7	0	0	
188	Thim Ran	c	c	c	c	a	c	Yes	No	No	Yes	SHANGUS	c	0	15.4	0	0	
189	Tunj Mulla	c	c	c	c	Yes	c	Yes	No	No	Yes	SHANGUS	b	0	0.8	0	0	
190	Chogam	c	c	c	c	Yes	c	Yes	No	No	Yes	SHANGUS	b	0	27.5	0	0	
191	Chera Pora	c	c	c	c	Yes	c	Yes	No	No	Yes	SHANGUS	b	2	9.7	0	0	
192	Sheikh Pora	c	c	c	c	Yes	c	Yes	No	No	Yes	SHANGUS	b	0	23.8	0	0	
193	Sher Gund	c	c	c	c	Yes	c	Yes	No	No	Yes	SHANGUS	a	0	26.7	0	0	
194	Kriri	c	c	c	c	Yes	b	Yes	No	No	Yes	SHANGUS	a	0	12.5	0	0	
195	Uttarsoo	c	c	c	c	Yes	c	Yes	No	No	Yes	SHANGUS	a	0	91.8	0	0	
196	Van Gam	c	c	c	c	Yes	a	Yes	No	No	Yes	SHANGUS	a	0	17	0	0	
197	Sheikh Gund	c	c	c	c	a	a	Yes	No	No	Yes	SHANGUS	a	0	7.7	0	0	
198	Nowgam Kothar	c	c	c	c	Yes	b	Yes	No	No	Yes	ANANTNAG	c	0	8.1	0	0	
199	Samb Rana	c	c	c	c	a	a	Yes	No	No	Yes	SHANGUS	a	0	38	0	0	
200	Kot Hair	c	c	c	c	a	a	Yes	No	No	Yes	SHANGUS	a	0	67.3	0	0	
201	Ogie Balan	c	a	a	a	a	a	Yes	No	No	Yes	SHANGUS	a	0	5.7	0	0	
202	Andoora	c	c	c	c	Yes	a	Yes	No	No	Yes	SHANGUS	a	0	15.4	0	0	
Block T O T A L :		0	0	0	0	20	1	25	0	2	25		0	0	4	918.2	0	0

- VILLAGE DIRECTORY

LAND USE ( AS IN 2009 )

Location CodeNo:- 014

Location CodeNo:- 0092

Land Use												Name of three most important commodities manufactured			Name of Village	Serial Number
Types of land use ( in hectares rounded up to one decimal place)						Area irrigated by source (in hectare).										
Land Under Miscellaneous Tree Crops etc.	Culturable Waste Land	Fallow lands other than current fallows	Current Fallows	Net Area Sown	Total Irrigated Land Area	Total Un-irrigated Land Area	Canals ( C )	Wells/Tube-wells(W/TW)	Tanks/Lakes(T/L)	Water Falls(WF)	Others(O)	First	Second	Third		
108	109	110	111	112	113	114	115	116	117	118	119	120	121	122	2	1
0	37.2	0	0	146.1	68.4	77.7	68.4	0	0	0	0				Reni Pora	178
0	5.6	0	0	95.5	87	8.5	87	0	0	0	0				Khul Chohar	179
0	10.9	0	0	119	119	0	119	0	0	0	0				Kradi	180
0	21.5	0	0	253.3	54.2	199.1	54.2	0	0	0	0				Rakhi Brah	181
0	66.8	0	0	332.3	169.6	162.7	169.6	0	0	0	0				Brah	182
0	59.1	0	0	264.6	147.7	116.9	147.7	0	0	0	0				Datho Nag Narin	183
0	52.2	0	0	224.6	198.7	25.9	198.7	0	0	0	0				Aho Paisan	184
0	110.5	0	0	359.3	207.2	152.1	207.2	0	0	0	0				Chhatar Gul	185
0	17	0	0	102.1	45.4	56.7	45.4	0	0	0	0				Bimar Narsar	186
0	29.1	0	0	176.5	8.1	168.4	8.1	0	0	0	0				Chakil Pora	187
0	6.1	0	0	27.1	0.4	26.7	0.4	0	0	0	0				Thim Ran	188
0	12.5	0	0	68.8	52.6	16.2	52.6	0	0	0	0				Tunj Mulla	189
0	8.5	0	0	113.3	30.8	82.5	30.8	0	0	0	0				Chogam	190
0	26.3	0	0	121.4	68.8	52.6	68.8	0	0	0	0				Chera Pora	191
0	8.5	0	0	83	40.5	42.5	40.5	0	0	0	0				Sheikh Pora	192
0	12.1	0	0	85	56.7	28.3	56.7	0	0	0	0				Sher Gund	193
0	14.6	0	0	97.1	91.9	5.2	91.9	0	0	0	0				Kriri	194
0	88.2	0	0	444	152.2	291.8	152.2	0	0	0	0				Uttarsoo	195
0	30	0	0	106.4	86.2	20.2	86.2	0	0	0	0				Van Gam	196
0	4	0	0	50.6	45.7	4.9	45.7	0	0	0	0				Sheikh Gund	197
0	84.6	0	0	329.4	227.8	101.6	227.8	0	0	0	0				Nowgam Kothar	198
0	31.2	0	0	26.7	0	26.7	0	0	0	0	0				Samb Rana	199
0	23	0	0	262.2	4.9	257.3	4.9	0	0	0	0				Kot Hair	200
0	7.7	0	0	46.9	17.8	29.1	17.8	0	0	0	0				Ogje Balan	201
0	6.9	0	0	77.7	0	77.7	0	0	0	0	0				Andoora	202
0	774.1	0	0	4012.9	1981.6	2031.3	1981.6	0	0	0	0					

**C.D. BLOCK BRENG**

(f) (i)

**Alphabetic list of villages (C.D. Block wise)**

**Name of the District: Anantnag**

**Name of the CD Block: Breng**

<b>Sl. No</b>	<b>Name of Village</b>	<b>2011 census location code number</b>	<b>2001 census location code number</b>
<b>1</b>	<b>2</b>	<b>3</b>	<b>4</b>
1	Addi Gam	01140050033	00247000
2	Adeh Hall	01140050041	00247800
3	Badhi Har	01140050039	00247600
4	Bahali	01140050008	00244500
5	Bidder Hayat Pora	01140050015	00245200
6	Bindoo Zalan Gam	01140050034	00247100
7	Booch	01140050009	00244600
8	Cheri Tanzi (Dawood Pora)	01140050037	00247400
9	Dan Veth Pora	01140050012	00244900
10	Dandi Pora	01140050040	00247700
11	Desu Now Bugh	01140050028	00246500
12	Deval Gam	01140050032	00246900
13	Forest Block	01140056001	00248200
14	Gad Wail	01140050038	00247500
15	Gadool Ahlan	01140050044	00248100
16	Gaw Ran	01140050025	00246200
17	Gee Boom	01140050045	00280400
18	Guri Draman	01140050022	00245900
19	Hala Pora	01140050042	00247900
20	Hillar Arhama	01140050005	00244200
21	Iqbal Pora(Kharatti)	01140050029	00246600
22	Irkamoo	01140050016	00245300
23	Kandi Warin	01140050011	00244800
24	Kehar Pora	01140050020	00245700
25	Khal Har	01140050007	00244400
26	Khara Pora	01140050019	00245600
27	Lar Noo	01140050030	00246700
28	Lisoo Bran Nar	01140050026	00246300
29	Lisser Chawal Gam	01140050048	00280700
30	Lohar Sanzi	01140050043	00248000
31	Mati Handoo	01140050024	00246100
32	Nagam	01140050013	00245000
33	Nala Sund Brari	01140050036	00247300

**Cont's....**



<b>Sl. No</b>	<b>Name of Village</b>	<b>2011 census location code number</b>	<b>2001 census location code number</b>
<b>1</b>	<b>2</b>	<b>3</b>	<b>4</b>
34	Nar Sanger	01140050021	00245800
35	Naroo Pora	01140050014	00245100
36	Niamat Pora (Drawari)	01140050031	00246800
37	Now Bugh	01140050027	00246400
38	Oui Bamdoora	01140050049	00280800
39	Paniz Gam	01140050018	00245500
40	Rain Ather	01140050023	00246000
41	Rakh Lissar	01140050050	00281900
42	Sagam	01140050010	00244700
43	Soaf Shalli	01140050017	00245400
44	Takia Magam	01140050035	00247200
45	Takiya Ahamad Shah	01140050047	00280600
46	Watar Hall	01140050046	00280500

Name of District:- Anantnag

Name of CD Block:- Breng

Sr.No.	Name village	Location code no.	Total area of the village ( in hectares rounded up to one decimal place)	Total population ( 2011 census )	Number of households (2011 census)	Number of educational amenities available. (If not available within the village , the distance range code viz; a for < 5 Kms, b for 5-10 Kms and c for 10+ kms of nearest place where facility is available is given).													
						Pre-Primary school (PP)	Primary school (P)	Middle school (M)	Secondary School (S)	Senior Secondary school (SS)	Degree college of arts science & commerce	Engineering college(EC)	Medical college (MC)	Management institute (MI)	Polytechnic (Pt)	Vocational training school /ITI	Non-formal training centre (NFTC)	Special school for disabled (SSD)	Others (specify)
1	2	3	4	5	6	7	8	9	10	11	12	13	14	15	16	17	18	19	20
203	Hillar Arhama	003769	500.6	5891	916	2	10	4	1	a	b	c	c	c	c	c	c	c	c
204	Khal Har	003771	75.3	1536	262	1	1	1	a	b	b	c	c	c	c	c	c	c	c
205	Bahali	003772	107.6	1759	296	1	3	3	a	b	b	c	c	c	c	c	c	c	c
206	Booch	003773	139.6	1842	334	1	1	2	a	a	b	c	c	c	c	c	c	c	c
207	Sagam	003774	628.9	6221	1011	3	9	8	1	1	b	c	c	c	c	c	c	c	c
208	Kandi Warin	003775	385.7	2679	420	1	6	2	1	b	b	c	c	c	c	c	c	c	c
209	Dan Veth Pora	003776	36.8	1250	194	1	a	1	a	a	a	c	c	c	c	c	c	c	c
210	Nagam	003777	231.1	3595	673	1	2	2	2	a	a	c	c	c	c	c	c	c	c
211	Naroo Pora	003778	459.3	5499	1041	2	6	7	1	b	b	c	c	c	c	c	c	c	c
212	Bidder Hayat Pora	003779	75.3	516	77	1	1	3	2	a	a	c	c	c	c	c	c	c	c
213	Irkamoo	003780	77.7	1079	173	1	a	1	a	a	a	c	c	c	c	c	c	c	c
214	Soaf Shalli	003781	631.3	5394	866	2	6	5	a	1	b	c	c	c	c	c	c	c	c
215	Paniz Gam	003782	270.3	3606	571	1	5	3	a	a	b	c	c	c	c	c	c	c	c
216	Khara Pora	003783	306.3	2784	389	1	4	b	1	c	c	c	c	c	c	c	c	c	c
217	Kehar Pora	003784	301.9	2561	473	1	a	3	1	a	b	c	c	c	c	c	c	c	c
218	Nar Sanger	003785	169.2	1676	255	1	3	2	a	a	c	c	c	c	c	c	c	c	c
219	Guri Draman	003786	263.4	3239	449	1	5	2	1	b	c	c	c	c	c	c	c	c	c
220	Rain Ather	003787	241.6	3007	519	1	2	2	a	2	c	c	c	c	c	c	c	c	c
221	Mati Handoo	003788	190.6	2909	458	1	6	2	1	b	c	c	c	c	c	c	c	c	c
222	Gaw Ran	003789	90.6	1412	252	1	2	1	a	c	c	c	c	c	c	c	c	c	c
223	Lisoo Bran Nar	003790	196.3	2470	351	1	3	1	1	b	c	c	c	c	c	c	c	c	c
224	Now Bugh	003791	266.3	3081	535	1	8	5	1	1	c	c	c	c	c	c	c	c	c
225	Desu Now Bugh	003792	293.4	4373	791	2	6	2	c	c	c	c	c	c	c	c	c	c	c
226	Iqbal Pora(Kharatti)	003793	268.7	3341	494	1	3	3	a	a	c	c	c	c	c	c	c	c	c
227	Lar Noo	003794	395	4066	698	2	3	5	2	1	c	c	c	c	c	c	c	c	c
228	Niamat Pora (Drawari)	003795	186.6	1927	313	1	2	2	a	a	c	c	c	c	c	c	c	c	c

- VILLAGE DIRECTORY

LAND USE ( AS IN 2009 )

Location CodeNo:- 014

Location CodeNo:- 0093

Number of Medical Amenities available. (If not available within the village , the distance range code viz; a for < 5 Kms, b for 5-10 Kms and c for 10+ kms of nearest place where facility is available is given).											Number of Non-Government Medical Amenities available.							Availability of drinking water - Yes / No								Name village
Community health centre (CHC)	Primary health centre (PHC)	Primary health sub centre (PHS)	Maternity and child welfare centre (MCW)	T.B. clinic (TBC)	Hospital-allopathic (HA)	Hospital-alternative medicine (HO)	Dispensary (D)	Veterinary hospital (VH)	Mobile health clinic (MHC)	Family welfare centre (FWC)	Charitable non Govt. hospital/Nursing home.	Medical practitioner with MBBS Degree	Medical practitioner with other degree	Medical practitioner with no degree	Traditional practitioner and faith healer .	Medicine Shop	Others	Tap water (Treated/Untreated)	Well water (Covered / Uncovered well)	Hand Pump	Tube wells / Bore well	Spring	River / Canal	Tank / Pond / Lake	Others	
21	22	23	24	25	26	27	28	29	30	31	32	33	34	35	36	37	38	39	40	41	42	43	44	45	46	2
c	b	b	b	c	c	c	1	1	c	c	0	0	0	0	0	1	0	Yes	No	Yes	Yes	No	Yes	No	No	Hillar Arhama
c	a	1	c	c	c	c	a	a	c	b	0	0	0	0	0	0	0	Yes	No	Yes	No	Yes	Yes	No	No	Khal Har
b	b	b	b	c	c	c	1	a	b	c	0	0	1	1	1	1	0	Yes	Yes	No	No	Yes	Yes	Yes	No	Bahali
c	b	b	c	c	a	b	a	a	b	c	0	0	1	1	1	1	0	Yes	No	No	No	Yes	Yes	No	No	Booch
b	1	b	c	c	c	c	1	1	c	b	0	0	0	10	0	4	0	Yes	No	No	No	No	Yes	No	No	Sagam
c	b	1	c	c	c	c	b	b	b	b	0	0	0	1	0	1	0	Yes	No	No	No	No	No	No	No	Kandi Warin
c	a	c	c	c	c	c	a	a	a	c	0	0	0	2	2	2	0	Yes	No	No	No	Yes	Yes	No	No	Dan Veth Pora
a	a	1	c	c	c	c	a	a	a	a	0	0	0	0	0	3	0	Yes	No	No	No	Yes	Yes	No	No	Nagam
b	b	1	c	c	c	c	b	b	c	b	0	0	0	4	1	3	0	Yes	No	Yes	Yes	Yes	No	No	No	Naroo Pora
c	a	1	c	c	c	c	a	a	b	b	0	0	0	0	0	6	0	Yes	No	No	No	No	Yes	No	No	Bidder Hayat Pora
b	b	a	c	c	c	c	a	b	c	a	0	0	0	0	0	0	0	Yes	No	No	No	Yes	Yes	No	No	Irkamoo
b	a	b	c	c	c	c	1	a	c	c	0	0	0	3	3	3	0	Yes	No	Yes	No	Yes	Yes	Yes	No	Soaf Shalli
b	c	b	c	c	c	c	b	c	c	1	0	0	0	1	0	1	0	Yes	No	No	No	Yes	No	No	No	Paniz Gam
c	c	b	c	c	c	c	1	b	c	c	0	0	0	0	0	2	0	Yes	Yes	Yes	No	Yes	No	No	No	Khara Pora
b	1	b	c	c	c	c	b	1	c	c	0	0	0	1	0	1	0	Yes	No	Yes	No	Yes	No	No	No	Kehar Pora
c	a	a	c	c	c	c	1	1	c	c	0	0	0	0	0	1	0	Yes	No	No	No	No	No	No	No	Nar Sanger
c	b	b	c	c	c	c	1	1	c	c	0	0	0	0	0	2	0	Yes	No	No	No	No	Yes	No	No	Guri Draman
c	b	c	c	c	c	a	b	c	c	c	0	0	0	0	0	0	0	Yes	No	No	No	No	Yes	No	No	Rain Ather
c	b	a	c	c	c	c	a	b	c	c	0	0	0	0	0	0	0	Yes	No	No	No	Yes	Yes	No	No	Mati Handoo
c	c	a	c	c	c	c	a	b	c	c	0	0	0	0	0	0	0	Yes	No	No	No	No	Yes	No	No	Gaw Ran
c	b	b	c	c	c	c	b	b	c	c	0	0	0	0	0	0	0	Yes	No	No	No	No	Yes	No	Yes	Lisoo Bran Nar
c	a	a	c	c	c	c	1	1	c	c	0	0	0	0	0	5	2	Yes	No	No	No	No	Yes	No	No	Now Bugh
c	b	1	c	c	c	c	c	1	c	c	0	0	0	0	0	0	0	Yes	No	Yes	No	No	Yes	No	No	Desu Now Bugh
c	a	a	c	c	c	c	a	a	c	c	0	0	0	0	0	2	0	Yes	No	No	No	No	Yes	No	No	Iqbal Pora(Kharatti)
c	1	b	c	c	c	c	c	1	c	c	0	0	0	0	0	0	0	Yes	No	No	No	No	Yes	No	No	Lar Noo
c	a	a	c	c	c	c	a	a	c	c	0	0	0	0	0	0	0	Yes	No	No	No	Yes	Yes	No	No	Niamat Pora (Drawari)

## CENSUS OF INDIA 2011

## AMENITIES AND

Name of District:- Anantnag

Name of CD Block:- Breng

Sr.No.	Name village	Availability of toilet & others Yes / No				Communication and transport facilities (If amenities available code -Yes is given except for Village Pin Code ,If not available within the village , the distance range code viz; a for < 5 Kms, b for 5-10 Kms and c for 10+ kms of nearest place where facility is available is given).																
		Community toilet including bath.	Community toilet excluding bath.	Rural sanitary mart or sanitary hardware outlet available near the village.	Community bio- gas or recycle of waste for productive use.	Post office(PO)	Sub post office (SPO)	Post & Telegraph office (P&TO)	Village Pin Code	Telephones (Land lines)	Public call office (PCO)	Mobile phone coverage	Internet cafes/ Common service centre (CSC)	Private courier facility	Bus service (Public & Private)	Railway stations	Auto/Modified Autos	Taxis and Vans	Tractors	Cycle-pulled rickshaws(Manual & Machine	Carts driven by animals	Sea /River ferry service
1	2	47	48	49	50	51	52	53	54	55	56	57	58	59	60	61	62	63	64	65	66	67
203	Hillar Arhama	No	No	No	No	Yes	c	c		Yes	Yes	c	c	Yes	Yes	Yes	c	Yes	Yes	c		
204	Khal Har	No	No	No	No	b	a	b	192202	Yes	a	Yes	b	c	Yes	c	c	b	c		c	
205	Bahali	No	No	No	No	a	a	c		Yes	Yes	Yes	Yes	c	Yes	Yes	c	Yes	c		c	
206	Booch	No	No	No	No	Yes	Yes	c		Yes	Yes	Yes	c	c	Yes	c	b	b	Yes		c	
207	Sagam	No	No	No	No	Yes	Yes	c	192202	Yes	Yes	Yes	c	c	Yes	c	c	Yes	b		c	
208	Kandi Warin	No	No	No	No	b	b	c	192202	b	b	Yes	b	c	a	c	c	b	c		c	
209	Dan Veth Pora	No	No	No	No	c	c	b	192202	b	b	Yes	c	c	Yes	c	c	c	c		c	
210	Nagam	No	No	No	No	a	a	c	192202	Yes	Yes	Yes	Yes	c	Yes	c	a	Yes	c		c	
211	Naroo Pora	No	No	No	No	b	Yes	c	192202	Yes	Yes	Yes	a	c	a	c	c	Yes	c		c	
212	Bidder Hayat Pora	No	No	No	No	Yes	Yes	c	192202	Yes	Yes	Yes	Yes	c	Yes	c	c	Yes	c		c	
213	Irkamoo	No	No	No	No	a	a	c	192202	Yes	a	Yes	a	c	a	c	c	a	c		c	
214	Soaf Shalli	No	No	No	No	b	Yes	b	192202	Yes	Yes	Yes	b	c	Yes	c	c	b	Yes		c	
215	Paniz Gam	No	No	No	No	b	a	c	192202	Yes	b	Yes	b	c	b	c	c	Yes	c		c	
216	Khara Pora	No	No	No	No	c	Yes	b	192202	c	c	Yes	c	c	Yes	c	c	c	c		c	
217	Kehar Pora	No	No	No	No	b	a	c	192202	b	Yes	Yes	b	c	Yes	c	c	Yes	c		c	
218	Nar Sanger	No	No	No	No	c	a	c	192202	c	b	Yes	c	c	c	c	c	c	c		c	
219	Guri Draman	No	No	No	No	a	a	b	192202	c	Yes	Yes	c	c	Yes	c	c	Yes	c		c	
220	Rain Ather	No	No	No	No	c	b	c		c	c	Yes	c	c	Yes	c	c	c	c		c	
221	Mati Handoo	No	No	No	No	Yes	b	c		c	c	Yes	c	c	Yes	c	c	c	c		c	
222	Gaw Ran	No	No	No	No	c	b	c		c	c	Yes	c	c	Yes	c	c	c	c		c	
223	Lisoo Bran Nar	No	No	No	No	c	b	b		c	c	Yes	c	c	Yes	c	c	Yes	c		c	
224	Now Bugh	No	No	No	No	a	Yes	c	192202	c	Yes	Yes	c	c	Yes	c	c	Yes	c		c	
225	Desu Now Bugh	No	No	No	No	Yes	c	c	192202	Yes	Yes	Yes	c	c	Yes	c	b	b	c		c	
226	Iqbal Pora(Kharatti)	No	No	No	No	a	a	c	192202	c	Yes	Yes	c	c	Yes	c	c	Yes	c		c	
227	Lar Noo	No	No	No	No	Yes	c	c	192202	c	Yes	Yes	c	c	Yes	c	c	Yes	c		c	
228	Niamat Pora (Drawari)	No	No	No	No	a	a	c	192202	c	Yes	Yes	c	c	a	c	c	Yes	c		c	

- VILLAGE DIRECTORY

LAND USE ( AS IN 2009 )

Location CodeNo:- 014

Location CodeNo:- 0093

Village connected to highways,village roads, banks & credit societies (If amenities available code -Yes is given, If not available within the village , the distance range code viz; a for < 5 Kms, b for 5-10 Kms and c for 10+ kms of nearest place where facility is available is given).	Availability of miscellaneous facilities (If amenities available code -Yes is given, for < 5 Kms, b for 5-10 Kms and c for 10+ kms of nearest place where facility is
--	---

Connected to national highway(NH)	Connected to state highway(SH)	Connected to major district road (MDR)	Connected to others district road	Pucca roads	Kutchcha roads	Water bounded macadam(WBM) roads	Navigable waterway (river/canal)(NW)	Footpaths (FP)	Commercial & Co-operative Banks	ATM	Agricultural Credit Societies	Self-Help Group (SHG)	Public distribution system (PDS) shop	Mandis / Regular market	Weekly Haat	Agricultural marketing society	Integrated Child Development Scheme	Anganwadi Centre (Nutritional Centres)	Others (Nutritional Centres)	ASHA (Accredited Social Health Activist)	Community centre with/without TV	Sports Field,	Sports Club / Recreation Centre	Name village
68	69	70	71	72	73	74	75	76	77	78	79	80	81	82	83	84	85	86	87	88	89	90	91	2

Yes c	Yes	Yes	Yes	Yes	Yes		Yes	b	c	Yes	b	Yes	b	c	c	Yes	a	c	Yes	c	c	c	Hillar Arhama
a c	a	Yes	Yes	Yes	Yes		Yes	a	b	c	Yes	Yes	c	c	c	a	a	c	Yes	c	c	c	Khal Har
Yes c	Yes	Yes	Yes	Yes	Yes		Yes	b	b	b	c	Yes	b	c	c	b	b	c	Yes	c	c	c	Bahali
Yes c	Yes	Yes	Yes	Yes	Yes		Yes	b	b	Yes	Yes	Yes	b	c	c	a	a	c	Yes	c	c	c	Booch
c c	Yes	Yes	Yes	Yes	Yes		Yes	Yes	b	Yes	c	Yes	c	c	c	b	c	c	Yes	c	c	c	Sagam
b c	b	Yes	Yes	Yes	Yes		Yes	b	b	b	Yes	Yes	b	c	c	Yes	b	c	Yes	c	c	c	Kandi Warin
c c	Yes	Yes	Yes	Yes	Yes		Yes	a	a	b	c	Yes	c	c	c	c	a	c	Yes	c	c	c	Dan Veth Pora
a c	a	Yes	Yes	Yes	Yes		Yes	a	a	b	Yes	Yes	b	c	c	Yes	a	c	Yes	c	c	c	Nagam
a c	a	Yes	Yes	Yes	Yes		Yes	a	b	b	Yes	a	a	c	c	Yes	b	c	Yes	c	c	c	Naroo Pora
Yes c	Yes	Yes	Yes	Yes	Yes		Yes	Yes	b	a	b	Yes	a	c	c	Yes	a	c	Yes	c	c	c	Bidder Hayat Pora
a c	a	Yes	Yes	Yes	Yes		Yes	a	a	b	Yes	a	a	c	c	Yes	Yes	c	Yes	c	c	c	Irkamoo
Yes c	b	Yes	Yes	Yes	Yes		Yes	b	b	b	c	Yes	c	c	c	b	b	c	Yes	c	c	c	Soaf Shalli
b c	b	Yes	b	Yes	Yes		Yes	b	b	b	c	Yes	a	c	c	a	a	c	Yes	c	c	c	Paniz Gam
c c	c	Yes	Yes	Yes	Yes		Yes	c	c	c	c	Yes	c	c	c	b	b	c	Yes	c	c	c	Khara Pora
b c	b	Yes	b	Yes	Yes		Yes	b	b	c	c	Yes	b	c	c	b	a	c	Yes	c	c	c	Kehar Pora
b b	b	Yes	Yes	Yes	Yes		Yes	c	c	b	c	Yes	c	c	c	c	Yes	c	Yes	c	c	c	Nar Sanger
c c	c	Yes	c	Yes	Yes		Yes	c	c	a	c	Yes	c	c	c	c	b	c	Yes	c	c	c	Guri Draman
c c	b	Yes	Yes	Yes	Yes		Yes	c	c	c	c	Yes	c	c	c	c	a	c	Yes	c	c	c	Rain Ather
c c	b	Yes	Yes	Yes	Yes		Yes	c	c	c	c	Yes	c	c	c	c	b	c	Yes	c	c	c	Mati Handoo
c c	b	Yes	Yes	Yes	Yes		Yes	c	c	c	c	c	c	c	c	c	b	c	Yes	c	c	c	Gaw Ran
b b	b	Yes	b	Yes	Yes		Yes	c	c	b	c	c	c	c	c	c	a	c	Yes	c	c	c	Lisoo Bran Nar
b b	b	Yes	Yes	Yes	Yes		Yes	a	c	a	c	Yes	c	c	c	c	Yes	c	Yes	c	c	c	Now Bugh
Yes c	Yes	Yes	Yes	Yes	Yes		Yes	c	Yes	Yes	Yes	Yes	b	c	c	Yes	Yes	c	Yes	c	c	c	Desu Now Bugh
b b	b	Yes	Yes	Yes	Yes		Yes	b	c	a	c	Yes	b	c	c	a	Yes	c	Yes	c	c	c	Iqbal Pora(Kharatti)
b b	Yes	Yes	Yes	Yes	Yes		Yes	Yes	c	Yes	c	Yes	Yes	c	c	b	b	c	Yes	c	c	c	Lar Noo
b b	b	Yes	b	Yes	Yes		Yes	b	c	Yes	c	Yes	b	c	c	c	a	c	Yes	c	c	c	Niamat Pora (Drawari)

## CENSUS OF INDIA 2011

## AMENITIES AND

Name of District:- Anantnag

Name of CD Block:- Breng

If not available within the village , the distance range code viz; a available is given).

Availability of  
electricity  
(Yes/No)

Nearest Town

Area under different typ

Sr.No.	Name village	Cinema / Video Hall	Public Library	Public Reading Room	Newspaper Supply	Assembly Polling station	Birth & Death Registration Office	Power Supply for Domestic Use (ED)	Power Supply for Agricultural Use (EAG)	Power Supply for Commercial Use (EC)	Power Supply for All Uses (EA)	Name	Distance range code i.e. a for < 5 Kms, b for 5-10 Kms and c for 10+ kms .	Forests	Area under Non-agricultural Uses	Barren and Un-cultivable land	Permanent Pastures and Other Grazing Lands
1	2	92	93	94	95	96	97	98	99	100	101	102	103	104	105	106	107
203	Hillar Arhama	c	c	c	c	Yes	Yes	Yes	Yes	Yes	Yes	ACHABAL	b	0	269.5	0	0
204	Khal Har	c	c	c	c	Yes	b	Yes	No	Yes	Yes	KOKERNAG	b	0	20.7	0	0
205	Bahali	c	c	c	c	Yes	Yes	Yes	Yes	Yes	Yes	KOKERNAG	b	0	16.6	0	0
206	Booch	c	c	c	c	Yes	Yes	Yes	Yes	Yes	Yes	KOKERNAG	b	0	21.4	0	0
207	Sagam	c	c	c	c	b	b	Yes	No	No	Yes	KOKERNAG	a	0	46.9	0	0
208	Kandi Warin	c	c	c	c	Yes	b	Yes	No	Yes	Yes	KOKERNAG	b	51	125.9	0	0
209	Dan Veth Pora	b	c	c	c	Yes	a	Yes	No	No	Yes	KOKERNAG	a	0	3	0	0
210	Nagam	c	c	c	c	Yes	a	Yes	No	Yes	Yes	KOKERNAG	a	0	99.5	0	0
211	Naroo Pora	c	c	c	c	Yes	b	Yes	No	Yes	Yes	KOKERNAG	b	0	63.9	0	0
212	Bidder Hayat Pora	c	c	c	c	Yes	a	Yes	No	Yes	Yes	KOKERNAG	b	0	0	0	0
213	Irkamoo	c	c	c	c	Yes	a	Yes	No	Yes	Yes	KOKERNAG	a	0	15.8	0	0
214	Soaf Shalli	c	c	c	c	Yes	b	Yes	No	Yes	Yes	KOKERNAG	b	0	195.5	0	0
215	Paniz Gam	c	c	c	c	Yes	b	Yes	No	No	Yes	KOKERNAG	b	0	52.2	0	0
216	Khara Pora	c	c	c	c	Yes	Yes	Yes	No	No	Yes	KOKERNAG	c	0	80.9	0	0
217	Kehar Pora	c	c	c	c	Yes	b	Yes	No	No	Yes	KOKERNAG	b	0	53.4	0	0
218	Nar Sanger	c	c	c	c	Yes	Yes	Yes	No	No	Yes	KOKERNAG	c	0	35.2	0	0
219	Guri Draman	c	c	c	c	Yes	a	Yes	No	No	Yes	KOKERNAG	c	0	80.9	0	0
220	Rain Ather	c	c	c	c	c	c	Yes	No	No	Yes	KOKERNAG	c	0	40.5	0	0
221	Mati Handoo	c	c	c	c	c	Yes	Yes	No	No	Yes	KOKERNAG	c	0	40.5	0	0
222	Gaw Ran	c	c	c	c	Yes	Yes	Yes	No	No	Yes	KOKERNAG	c	0	19.4	0	0
223	Lisoo Bran Nar	c	c	c	c	Yes	Yes	Yes	No	No	Yes	KOKERNAG	c	0	8.5	0	0
224	Now Bugh	c	c	c	c	Yes	a	Yes	No	No	Yes	KOKERNAG	c	0	81	0	0
225	Desu Now Bugh	c	c	c	c	Yes	c	Yes	No	No	Yes	KOKERNAG	c	0	80.5	0	0
226	Iqbal Pora(Kharatti)	c	c	c	c	Yes	a	Yes	No	No	Yes	KOKERNAG	c	0	44.5	0	0
227	Lar Noo	c	c	c	c	Yes	Yes	Yes	No	No	Yes	KOKERNAG	c	0	91.9	0	0
228	Niamat Pora (Drawari)	c	c	c	c	Yes	a	Yes	No	No	Yes	KOKERNAG	c	0	24.3	0	0

- VILLAGE DIRECTORY

LAND USE ( AS IN 2009 )

Location CodeNo:- 014

Location CodeNo:- 0093

Land Use												Name of three most important commodities manufactured			Name of Village	Serial Number
Types of land use ( in hectares rounded up to one decimal place)						Area irrigated by source (in hectare).										
Land Under Miscellaneous Tree Crops etc.	Culturable Waste Land	Fallow lands other than current fallows	Current Fallows	Net Area Sown	Total Irrigated Land Area	Total Un-irrigated Land Area	Canals ( C )	Wells/Tube-wells(W/TW)	Tanks/Lakes(T/L)	Water Falls(WF)	Others(O)	First	Second	Third		
108	109	110	111	112	113	114	115	116	117	118	119	120	121	122	2	1
0	36.8	0	0	194.3	144.5	49.8	144.5	0	0	0	0				Hillar Arhama	203
0	7.7	0	0	46.9	46.9	0	46.9	0	0	0	0				Khal Har	204
0	13.3	0	0	77.7	76.9	0.8	76.9	0	0	0	0				Bahali	205
0	21.4	0	0	96.8	55.9	40.9	55.9	0	0	0	0				Booch	206
0	137.6	0	0	444.4	301.5	142.9	301.5	0	0	0	0				Sagam	207
0	12.5	0	0	196.3	126.3	70	126.3	0	0	0	0				Kandi Warin	208
0	6	0	0	27.8	17.6	10.2	17.6	0	0	0	0				Dan Veth Pora	209
0	4.1	0	0	127.5	127.5	0	127.5	0	0	0	0				Nagam	210
0	24.3	0	0	371.1	90.7	280.4	90.7	0	0	0	0				Naroo Pora	211
0	2	0	0	73.3	70.3	3	70.3	0	0	0	0				Bidder Hayat Pora	212
0	8.1	0	0	53.8	53	0.8	53	0	0	0	0				Irkamoo	213
0	22.2	0	0	413.6	78.1	335.5	78.1	0	0	0	0				Soaf Shalli	214
0	7.3	0	0	210.8	0	210.8	0	0	0	0	0				Paniz Gam	215
0	15.8	0	0	209.6	0	209.6	0	0	0	0	0				Khara Pora	216
0	31.6	0	0	216.9	13.8	203.1	13.8	0	0	0	0				Kehar Pora	217
0	16.2	0	0	117.8	0	117.8	0	0	0	0	0				Nar Sanger	218
0	10.9	0	0	171.6	48.2	123.4	48.2	0	0	0	0				Guri Draman	219
0	22.7	0	0	178.4	44.9	133.5	44.9	0	0	0	0				Rain Ather	220
0	7.7	0	0	142.4	46.1	96.3	46.1	0	0	0	0				Mati Handoo	221
0	4.1	0	0	67.1	29.5	37.6	29.5	0	0	0	0				Gaw Ran	222
0	39.3	0	0	148.5	112.1	36.4	112.1	0	0	0	0				Lisoo Bran Nar	223
0	20.2	0	0	165.1	61.1	104	61.1	0	0	0	0				Now Bugh	224
0	38.9	0	0	174	85	89	85	0	0	0	0				Desu Now Bugh	225
0	35.2	0	0	189	111.3	77.7	111.3	0	0	0	0				Iqbal Pora(Kharatti)	226
0	36.4	0	0	266.7	70.4	196.3	70.4	0	0	0	0				Lar Noo	227
0	13.3	0	0	149	38.9	110.1	38.9	0	0	0	0				Niamat Pora (Drawari)	228

Sr.No.	Name village	Location code no.	Total area of the village ( in hectares rounded up to one decimal place)	Total population ( 2011 census )	Number of households (2011 census)	Number of educational amenities available. (If not available within the village , the distance range code viz; a for < 5 Kms, b for 5-10 Kms and c for 10+ kms of nearest place where facility is available is given).													
						Pre-Primary school (PP)	Primary school (P)	Middle school (M)	Secondary School (S)	Senior Secondary school (SS)	Degree college of arts science & commerce	Engineering college(EC)	Medical college (MC)	Management institute (MI)	Polytechnic (Pt)	Vocational training school /ITI	Non-formal training centre (NFTC)	Special school for disabled (SSD)	Others (specify)
1	2	3	4	5	6	7	8	9	10	11	12	13	14	15	16	17	18	19	20
229	Deval Gam	003796	745.7	12600	1983	5	13	9	2	2	a	c	c	c	c	c	c	c	c
230	Addi Gam	003797	280.8	3066	568	1	2	1	a	a	a	c	c	c	c	c	c	c	c
231	Bindoo Zalan Gam	003798	84.7	3004	519	1	3	5	a	a	a	c	c	c	c	c	c	c	c
232	Takia Magam	003799	313.2	4831	851	2	6	b	b	b	b	c	c	c	c	c	c	c	c
233	Nala Sund Brari	003800	365	5378	1018	2	4	2	b	b	b	c	c	c	c	c	c	c	c
234	Cheri Tanzi (Dawood Pora)	003801	86.2	1051	185	1	2	1	a	b	b	c	c	c	c	c	c	c	c
235	Gad Wail	003802	180.1	1910	332	1	2	1	a	a	c	c	c	c	c	c	c	c	c
236	Badhi Har	003803	197.5	2540	394	1	2	1	b	c	c	c	c	c	c	c	c	c	c
237	Dandi Pora	003804	237.1	5221	714	2	3	3	b	c	c	c	c	c	c	c	c	c	c
238	Adeh Hall	003805	102.4	2068	336	1	4	2	b	b	b	c	c	c	c	c	c	c	c
239	Hala Pora	003806	73.6	1578	292	1	2	1	a	a	b	c	c	c	c	c	c	c	c
240	Lohar Sanzi	003807	380	3225	547	1	5	7	1	a	b	c	c	c	c	c	c	c	c
241	Gadool Ahlan	003808	690.8	12540	1612	5	6	10	a	a	c	c	c	c	c	c	c	c	c
242	Gee Boom	003809	36.8	349	60	1	1	1	b	b	b	c	c	c	c	c	c	c	c
243	Watar Hall	003810	59.5	773	105	1	a	1	b	b	b	c	c	c	c	c	c	c	c
244	Takiya Ahamad Shah	003811	25.5	464	73	1	a	b	b	b	b	c	c	c	c	c	c	c	c
245	Lisser Chawal Gam	003812	166.7	3276	547	1	1	3	b	b	b	c	c	c	c	c	c	c	c
246	Oui Bamdoora	003813	354.9	2940	400	1	3	4	b	b	b	c	c	c	c	c	c	c	c
247	Rakh Lissar	003814	138	98	18	b	a	b	b	b	b	c	c	c	c	c	c	c	c
248	Forest Block	003815	0	11344	1411	a	a	a	a	a	c	c	c	c	c	c	c	c	c
<b>Block T O T A L :</b>			<b>11307.9</b>	<b>155969</b>	<b>24776</b>	<b>62</b>	<b>156</b>	<b>124</b>	<b>19</b>	<b>8</b>	<b>0</b>	<b>0</b>	<b>0</b>	<b>0</b>	<b>0</b>	<b>0</b>	<b>0</b>	<b>0</b>	<b>0</b>



Number of Medical Amenities available. (If not available within the village, the distance range code viz; a for < 5 Kms, b for 5-10 Kms and c for 10+ kms of nearest place where facility is available is given).												Number of Non-Government Medical Amenities available.						Availability of drinking water - Yes / No								Name village
Community health centre (CHC)	Primary health centre (PHC)	Primary health sub centre (PHS)	Maternity and child welfare centre (MCW)	T.B. clinic (TBC)	Hospital-allopathic (HA)	Hospital-alternative medicine (HO)	Dispensary (D)	Veterinary hospital (VH)	Mobile health clinic (MHC)	Family welfare centre (FWC)	Charitable non Govt. hospital/Nursing home.	Medical practitioner with MBBS Degree	Medical practitioner with other degree	Medical practitioner with no degree	Traditional practitioner and faith healer.	Medicine Shop	Others	Tap water (Treated/Untreated)	Well water (Covered / Uncovered well)	Hand Pump	Tube wells / Bore well	Spring	River / Canal	Tank / Pond / Lake	Others	
21	22	23	24	25	26	27	28	29	30	31	32	33	34	35	36	37	38	39	40	41	42	43	44	45	46	2
c	1 a	c	c	a	c	1	1	c	c	0	0	0	0	2	8	0	0	Yes	No	No	No	Yes	Yes	No	No	Deval Gam
c	b	c	c	c	c	1	b	b	a	0	0	0	2	0	2	0	0	Yes	No	No	No	No	Yes	No	No	Addi Gam
c	c	1	c	c	c	1	b	c	b	0	0	0	3	0	3	0	0	Yes	No	No	No	Yes	No	No	No	Bindoo Zalan Gam
c	c	c	c	c	c	c	c	c	c	0	0	0	0	0	3	0	0	Yes	No	No	No	No	Yes	No	No	Takia Magam
c	c	b	b	c	b	c	1	1	c	0	0	0	0	0	2	0	0	Yes	No	No	No	No	Yes	No	No	Nala Sund Brari
b	b	a	c	c	b	b	b	a	c	b	0	0	0	0	0	0	0	Yes	No	No	No	No	Yes	No	No	Cheri Tanzi (Dawood Pora)
c	b	b	c	c	c	c	a	a	c	c	0	0	0	0	0	0	0	No	No	No	No	Yes	Yes	No	No	Gad Wail
c	c	b	b	c	c	c	c	c	c	c	0	0	0	0	0	1	0	Yes	No	No	No	No	Yes	No	No	Badhi Har
c	b	b	b	c	c	c	1	a	c	c	0	0	0	0	0	0	0	Yes	No	No	No	Yes	Yes	No	Yes	Dandi Pora
c	b	b	b	c	b	b	b	b	c	c	0	0	0	0	0	2	0	Yes	No	No	No	Yes	Yes	No	No	Adeh Hall
b	a	a	c	c	c	c	a	c	c	1	0	0	0	0	0	0	0	Yes	No	No	No	Yes	Yes	No	No	Hala Pora
b	b	c	c	c	a	a	a	a	a	1	0	0	1	6	0	7	1	Yes	No	No	No	No	Yes	No	No	Lohar Sanzi
c	c	c	b	c	c	c	1	c	c	c	0	0	0	0	0	2	0	Yes	No	No	No	No	Yes	Yes	No	Gadool Ahlan
b	b	a	b	c	c	c	b	b	b	b	0	0	0	0	0	0	0	Yes	Yes	No	No	No	Yes	No	No	Gee Boom
b	b	b	c	c	c	c	a	b	a	b	0	0	0	0	0	0	0	Yes	No	No	No	No	Yes	No	No	Watar Hall
b	b	b	c	c	c	c	b	b	c	b	0	0	0	0	0	0	0	Yes	No	No	No	No	Yes	No	No	Takiya Ahamad Shah
b	b	b	c	c	c	c	b	c	b	b	0	0	0	2	0	2	0	Yes	No	Yes	No	Yes	Yes	No	No	Lisser Chawal Gam
b	b	b	c	c	c	c	1	b	b	1	0	0	0	3	0	3	0	Yes	No	Yes	No	No	Yes	No	No	Oui Bamdoora
b	c	b	c	c	c	c	b	b	a	b	0	0	0	0	0	0	0	Yes	No	No	No	Yes	No	No	No	Rakh Lissar
c	c	c	c	c	c	c	c	c	c	c	0	0	0	0	0	0	0	No	No	No	No	No	No	No	No	Forest Block
0	4	7	0	0	0	0	15	10	0	4	0	0	3	40	10	74	3	44	3	9	2	21	37	3	2	

Sr.No.	Name village	Availability of toilet & others Yes / No				Communication and transport facilities (If amenities available code -Yes is given except for Village Pin Code ,If not available within the village , the distance range code viz; a for < 5 Kms, b for 5-10 Kms and c for 10+ kms of nearest place where facility is available is given).																
		Community toilet including bath.	Community toilet excluding bath.	Rural sanitary mart or sanitary hardware outlet available near the village.	Community bio- gas or recycle or waste for productive use.	Post office(PO)	Sub post office (SPO)	Post & Telegraph office (P&TO)	Village Pin Code	Telephones (Land lines)	Public call office (PCO)	Mobile phone coverage	Internet cafes/ Common service centre (CSC)	Private courier facility	Bus service (Public & Private)	Railway stations	Auto/Modified Autos	Taxis and Vans	Tractors	Cycle-pulled rickshaws(Manual & Machine	Carts driven by animals	Sea /River ferry service
1	2	47	48	49	50	51	52	53	54	55	56	57	58	59	60	61	62	63	64	65	66	67
229	Deval Gam	No	No	No	No	a	Yes	c	192202	Yes	Yes	Yes	a	c	Yes	c	c	Yes	c	c		
230	Addi Gam	No	No	No	No	a	a	b	192202	a	Yes	Yes	a	c	a	c	c	a	c	c		
231	Bindoo Zalan Gam	No	No	No	No	a	Yes	c	192202	Yes	Yes	Yes	a	a	Yes	c	a	a	c	c		
232	Takia Magam	No	No	No	No	b	b	b	192202	c	Yes	Yes	b	b	Yes	b	b	Yes	c	c		
233	Nala Sund Brari	No	No	No	No	Yes	b	c	192202	b	Yes	Yes	c	b	Yes	c	c	Yes	b	c		
234	Cheri Tanzi (Dawood Pora)	No	No	No	No	a	a	c	192202	a	a	Yes	c	c	Yes	c	c	Yes	Yes	c		
235	Gad Wail	No	No	No	No	b	b	b	192202	c	Yes	Yes	c	c	c	c	c	b	c	c		
236	Badhi Har	No	No	No	No	Yes	b	c	192202	c	Yes	Yes	c	b	Yes	c	c	b	c	c		
237	Dandi Pora	No	No	No	No	Yes	c	c	192202	c	Yes	Yes	c	c	Yes	c	c	b	c	c		
238	Adeh Hall	No	No	No	No	b	b	c	192202	a	b	c	c	c	Yes	c	c	Yes	Yes	c		
239	Hala Pora	No	No	No	No	a	b	c	192202	a	a	Yes	c	c	Yes	c	c	Yes	Yes	c		
240	Lohar Sanzi	No	No	No	No	a	a	b	192202	Yes	Yes	Yes	c	c	Yes	c	b	Yes	Yes	c		
241	Gadool Ahlan	No	No	No	No	Yes	b	c		b	Yes	Yes	c	b	Yes	c	c	c	b	c		
242	Gee Boom	No	No	No	No	b	a	c	192202	Yes	Yes	Yes	c	c	Yes	c	c	Yes	b	c		
243	Watar Hall	No	No	No	No	b	a	c	192202	Yes	Yes	Yes	c	c	Yes	c	c	Yes	b	c		
244	Takiya Ahamad Shah	No	No	No	No	b	a	c	192202	Yes	Yes	Yes	c	c	Yes	c	c	Yes	b	c		
245	Lisser Chawal Gam	No	No	No	No	Yes	Yes	b	192202	Yes	Yes	Yes	c	c	Yes	c	c	Yes	b	c		
246	Oui Bamdoora	No	No	No	No	b	Yes	c	192202	Yes	Yes	Yes	c	c	Yes	c	c	Yes	b	c		
247	Rakh Lissar	No	No	No	No	b	b	c	192202	b	b	Yes	c	c	b	c	c	b	b	c		
248	Forest Block	No	No	No	No	c	c	c		c	c	c	c	c	c	c	c	c	c	c		
Block T O T A L :		0	0	0	0	12	11	0	37	20	30	43	3	1	36	2	0	26	7	0	0	0

Village connected to highways,village roads, banks & credit societies (If amenities available code -Yes is given, If not available within the village , the distance range code viz; a for < 5 Kms, b for 5-10 Kms and c for 10+ kms of nearest place where facility is available is given).												Availability of miscellaneous facilities (If amenities available code -Yes is given, for < 5 Kms, b for 5-10 Kms and c for 10+ kms of nearest place where facility is												
Connected to national highway(NH)	Connected to state highway(SH)	Connected to major district road (MDR)	Connected to others district road	Pucca roads	Kutchcha roads	Water bounded macadam(WBM) roads	Navigable waterway (river/canal)(NW)	Footpaths (FP)	Commercial & Co-operative Banks	ATM	Agricultural Credit Societies	Self-Help Group (SHG)	Public distribution system (PDS) shop	Mandis / Regular market	Weekly Haat	Agricltural marketing society	Integrated Child Development Scheme	Anganwadi Centre (Nutritional Centres)	Others (Nutritional Centres)	ASHA (Accredited Social Health Activist)	Community centre with/without TV	Sports Field,	Sports Club / Recreation Centre	Name village
68	69	70	71	72	73	74	75	76	77	78	79	80	81	82	83	84	85	86	87	88	89	90	91	2
Yes	Yes	Yes	Yes	Yes	Yes			Yes	Yes	a	c	c	Yes	c	c	c	c	b	c	Yes	c	c	c	Deval Gam
a	c	a	Yes	b	Yes			Yes	a	a	c	c	Yes	a	c	c	c	a	c	Yes	c	c	c	Addi Gam
Yes	c	Yes	Yes	Yes	Yes			Yes	c	c	Yes	a	Yes	c	c	c	Yes	a	c	Yes	c	c	c	Bindoo Zalan Gam
c	c	Yes	Yes	Yes	Yes			Yes	c	b	c	b	Yes	b	c	c	c	b	c	Yes	c	c	c	Takia Magam
c	c	Yes	Yes	Yes	Yes			Yes	b	c	c	c	Yes	c	c	c	c	Yes	c	Yes	c	c	c	Nala Sund Brari
c	a	a	Yes	Yes	Yes			Yes	a	b	c	Yes	a	a	c	c	b	Yes	c	Yes	c	c	c	Cheri Tanzi (Dawood Pora)
b	b	b	Yes	b	Yes			Yes	b	c	b	c	Yes	b	c	c	c	a	c	Yes	c	c	c	Gad Wail
Yes	c	Yes	Yes	Yes	Yes			Yes	c	c	c	b	Yes	Yes	c	c	b	a	c	Yes	c	c	c	Badhi Har
Yes	c	b	Yes	Yes	Yes			Yes	c	c	c	c	Yes	Yes	c	c	Yes	a	c	Yes	c	c	c	Dandi Pora
c	a	Yes	Yes	Yes	Yes			Yes	c	c	c	c	Yes	Yes	c	c	a	Yes	c	Yes	c	c	c	Adeh Hall
c	b	b	Yes	Yes	Yes			Yes	a	b	b	Yes	b	c	c	c	b	a	c	Yes	c	c	c	Hala Pora
c	a	a	Yes	Yes	Yes			Yes	a	b	b	c	Yes	Yes	c	c	Yes	Yes	c	Yes	c	c	c	Lohar Sanzi
c	c	Yes	Yes	Yes	Yes			Yes	c	c	c	c	c	c	c	c	c	a	c	Yes	c	c	c	Gadool Ahlan
b	b	b	Yes	Yes	Yes			Yes	b	b	b	Yes	c	c	c	c	b	Yes	c	Yes	c	c	c	Gee Boom
b	c	b	Yes	Yes	Yes			Yes	b	b	b	c	Yes	c	c	c	c	Yes	c	Yes	c	c	c	Watar Hall
b	c	b	Yes	Yes	Yes			Yes	b	b	b	c	Yes	c	c	c	b	Yes	c	Yes	c	c	c	Takiya Ahamad Shah
b	b	b	Yes	Yes	Yes			Yes	b	b	b	c	Yes	c	c	c	b	Yes	c	Yes	c	c	c	Lisser Chawal Gam
b	b	b	Yes	b	Yes			Yes	b	b	b	Yes	Yes	c	c	c	Yes	Yes	c	Yes	c	c	c	Oui Bamdoora
b	b	b	Yes	Yes	Yes			Yes	b	b	b	b	b	c	c	c	c	Yes	c	Yes	c	c	c	Rakh Lissar
c	b	c		b					c	c	c	c	c	c	c	c	c	c	c	c	c	c	c	Forest Block
10	1	15	45	37	45	0	0	45	4	1	7	11	36	5	0	0	11	15	0	45	0	0	0	

If not available within the village , the distance range code viz; a available is given).								Availability of electricity (Yes/No)										
																		Nearest Town
Sr.No.	Name village	Cinema / Video Hall	Public Library	Public Reading Room	Newspaper Supply	Assembly Polling station	Birth & Death Registration Office	Power Supply for Domestic Use (ED)	Power Supply for Agricultural Use (EAG)	Power Supply for Commercial Use (EC)	Power Supply for All Uses (EA)	Name	Distance range code i.e. a for < 5 Kms, b for 5-10 Kms and c for 10+ kms .	Forests	Area under Non-agricultural Uses	Barren and Un-cultivable land	Permanent Pastures and Other Grazing Lands	
1	2	92	93	94	95	96	97	98	99	100	101	102	103	104	105	106	107	
229	Deval Gam	c	c	c	c	a	c	Yes	Yes	No	Yes	KOKERNAG	a	0	156.5	0	0	
230	Addi Gam	c	c	c	c	Yes	Yes	Yes	No	No	Yes	KOKERNAG	a	0	86.6	0	0	
231	Bindoo Zalan Gam	c	c	c	c	Yes	Yes	Yes	No	No	Yes	KOKERNAG	a	0	0	0	0	
232	Takia Magam	c	c	c	c	Yes	b	Yes	No	No	Yes	KOKERNAG	b	0	82.5	0	0	
233	Nala Sund Brari	c	c	c	c	Yes	b	Yes	No	No	Yes	KOKERNAG	b	0	124.6	0	0	
234	Cheri Tanzi (Dawood Pora)	c	c	c	c	Yes	b	Yes	No	No	Yes	KOKERNAG	b	0	33.2	0	0	
235	Gad Wail	c	c	c	c	Yes	b	Yes	No	No	Yes	KOKERNAG	b	0	44.5	0	0	
236	Badhi Har	c	c	c	c		Yes	Yes	No	No	Yes	KOKERNAG	c	0	80.9	0	0	
237	Dandi Pora	c	c	c	c	b	Yes	Yes	No	No	Yes	KOKERNAG	c	0	64.7	0	0	
238	Adeh Hall	c	c	c	c	Yes	b	Yes	No	No	Yes	KOKERNAG	b	0	31.2	0	0	
239	Hala Pora	c	c	c	c	Yes	b	Yes	No	No	Yes	KOKERNAG	b	0	30.3	0	0	
240	Lohar Sanzi	c	c	c	c	Yes	b	Yes	No	No	Yes	KOKERNAG	b	18	151.8	0	0	
241	Gadool Ahlan	c	c	c	c	Yes	b	Yes	No	No	Yes	KOKERNAG	b	0	274.4	0	0	
242	Gee Boom	c	c	c	c	Yes	b	Yes	No	No	Yes	ANANTNAG	c	0	8.1	0	0	
243	Watar Hall	c	c	c	c	Yes	b	Yes	No	No	Yes	ANANTNAG	c	0	17.8	0	0	
244	Takiya Ahamad Shah	c	c	c	c	Yes	b	Yes	No	No	Yes	ANANTNAG	c	0	4.9	0	0	
245	Lisser Chawal Gam	c	c	c	c	Yes	b	Yes	No	No	Yes	ANANTNAG	c	0	46.1	0	0	
246	Oui Bamdoora	c	c	c	c	Yes	b	Yes	No	No	Yes	ANANTNAG	c	0	63.1	0	0	
247	Rakh Lissar	c	c	c	c	a	b	Yes	No	No	Yes	ANANTNAG	c	0	19.4	0	0	
248	Forest Block	b	c	c	c	c	c	No	No	No	No	ANANTNAG	c	0	0	0	0	
Block T O T A L :		0	0	0	0	38	13	45	4	10	45		0	0	69	2933	0	0

Land Use												Name of three most important commodities manufactured				
Types of land use ( in hectares rounded up to one decimal place)						Area irrigated by source (in hectare).										
Land Under Miscellaneous Tree Crops etc.	Culturable Waste Land	Fallow lands other than current fallows	Current Fallows	Net Area Sown	Total Irrigated Land Area	Total Un-irrigated Land Area	Canals ( C )	Wells/Tube-wells(W/TW)	Tanks/Lakes(T/L)	Water Falls(WF)	Others(O)	First	Second	Third	Name of Village	Serial Number
108	109	110	111	112	113	114	115	116	117	118	119	120	121	122	2	1
0	84.2	0	0	505	304.7	200.3	304.7	0	0	0	0				Deval Gam	229
0	11.3	0	0	182.9	112	70.8	112	0	0	0	0				Addi Gam	230
0	3	0	0	81.7	50.4	31.3	50.4	0	0	0	0				Bindoo Zalan Gam	231
0	16.6	0	0	214.1	35.6	178.5	35.6	0	0	0	0				Takia Magam	232
0	8.9	0	0	231.5	21.9	209.6	21.9	0	0	0	0				Nala Sund Brari	233
0	13	0	0	40	9.7	30.3	9.7	0	0	0	0				Cheri Tanzi (Dawood Pora)	234
0	21.9	0	0	113.7	15.8	97.9	15.8	0	0	0	0				Gad Wail	235
0	33.2	0	0	83.4	78.5	4.9	78.5	0	0	0	0				Badhi Har	236
0	24.3	0	0	148.1	70	78.1	70	0	0	0	0				Dandi Pora	237
0	3.2	0	0	68	24.7	43.3	24.7	0	0	0	0				Adeh Hall	238
0	2.4	0	0	40.9	34	6.9	34	0	0	0	0				Hala Pora	239
0	36.4	0	0	173.6	83	90.6	83	0	0	0	0				Lohar Sanzi	240
0	34	0	0	382.4	74.9	307.5	74.9	0	0	0	0				Gadool Ahlan	241
0	1.6	0	0	27.1	20.6	6.5	20.6	0	0	0	0				Gee Boom	242
0	2.8	0	0	38.9	35.2	3.7	35.2	0	0	0	0				Watar Hall	243
0	1.6	0	0	19	5.3	13.7	5.3	0	0	0	0				Takiya Ahamad Shah	244
0	20.2	0	0	100.4	59.9	40.5	59.9	0	0	0	0				Lisser Chawal Gam	245
0	72	0	0	219.8	122.6	97.2	122.6	0	0	0	0				Oui Bamdoora	246
0	18.6	0	0	100	1.2	98.8	1.2	0	0	0	0				Rakh Lissar	247
0	0	0	0	0	0	0	0	0	0	0	0				Forest Block	248
0	1004.8	0	0	7300.9	3010.5	4290.3	3010.5	0	0	0	0					

## **C.D. BLOCK QAZIGUND**

(g) (i)

**Alphabetic list of villages (C.D. Block wise)**

**Name of the District: Anantnag**

**Name of the CD Block: Qazigund**

<b>Sl. No</b>	<b>Name of Village</b>	<b>2011 census location code number</b>	<b>2001 census location code number</b>
<b>1</b>	<b>2</b>	<b>3</b>	<b>4</b>
1	Badhar Moona	01140060045	00282800
2	Bomthan	01140030085	00258000
3	Changoo	01140060044	00282700
4	Checki Wan Gund	01140060040	00282300
5	Chera Hama	01140030080	00254800
6	Dalwach Gagas Gund	01140060030	00281100
7	Drien Drobbara	01140060007	00278200
8	Forah	01140030004	00233600
9	Gassi Pora	01140060015	00279100
10	Gochan	01140060039	00282100
11	Hari Gam	01140060031	00281200
12	Hillar Shah Abad	01140060035	00281600
13	Irote Damjan	01140060003	00277300
14	Kewah	01140060033	00281400
15	Kishgund	01140060005	00277500
16	Lali Pora Mala Pora	01140030081	00257600
17	Laram Jangi Pora	01140030079	00254500
18	Lewodra	01140060010	00278600
19	Manz Moh	01140060041	00282400
20	Mundah	01140060046	00283000
21	Naw Wathu	01140030082	00257700
22	Nipor	01140030086	00262800
23	Nusoo Badra Gund	01140060006	00278100
24	Oojru	01140060042	00282500
25	Panzat Wan Pora	01140060012	00278800
26	Polia	01140060047	00283100
27	Prani Gam	01140060043	00282600
28	Sadi Wara	01140060048	00283200
29	Shangran Devsar	01140060004	00277400
30	Shaster Gam	01140060036	00281700
31	Sodora	01140060002	00277100
32	Sransoo Sham Pora	01140060011	00278700

**Cont's....**

<b>Sl. No</b>	<b>Name of Village</b>	<b>2011 census location code number</b>	<b>2001 census location code number</b>
<b>1</b>	<b>2</b>	<b>3</b>	<b>4</b>
33	Tareh Gam	01140060029	00281000
34	Tunjlu	01140060034	00281500
35	Vesu	01140060001	00277000
36	Wan Pora Choimulla	01140060032	00281300
37	Yar Khushi Pora	01140060009	00278400
38	Yar Kochi (Arakhashi Pora)	01140060016	00279200
39	Zodar	01140030084	00257900



## CENSUS OF INDIA 2011

## AMENITIES AND

Name of District:- Anantnag

Name of CD Block:- Qazigund

Sr.No.	Name village	Location code no.	Total area of the village ( in hectares rounded up to one decimal place)	Total population ( 2011 census )	Number of households (2011 census)	Number of educational amenities available. (If not available within the village , the distance range code viz; a for < 5 Kms, b for 5-10 Kms and c for 10+ kms of nearest place where facility is available is given).														
						Pre-Primary school (PP)	Primary school (P)	Middle school (M)	Secondary School (S)	Senior Secondary school (SS)	Degree college of arts science & commerce	Engineering college(EC)	Medical college (MC)	Management institute (MI)	Polytechnic (Pt)	Vocational training school /ITI	Non-formal training centre (NFTC)	Special school for disabled (SSD)	Others (specify)	
1	2	3	4	5	6	7	8	9	10	11	12	13	14	15	16	17	18	19	20	
249	Laram Jangi Pora	003713	246.9	5005	718	2	4	3	a	a	b	c	c	c	c	c	c	c		
250	Chera Hama	003714	59.5	1050	165	1	a	1	a	a	a	c	c	c	c	a	c	c		
251	Lali Pora Mala Pora	003715	78.5	1841	295	1	1	2	a	a	b	c	c	c	c	b	c	c		
252	Naw Wathu	003716	17.8	412	65	1	a	a	a	a	a	c	c	c	c	a	c	c		
253	Forah	003717	178.5	2532	406	1	3	1	1	a	b	c	c	c	c	b	c	c		
254	Zodar	003718	85	1812	277	1	a	1	a	a	b	c	c	c	c	b	c	c		
255	Bomthan	003719	144.9	2519	389	1	a	2	a	a	b	c	c	c	c	b	c	c		
256	Nipor	003720	238	3163	485	1	3	a	a	b	b	c	c	c	c	b	c	c		
257	Vesu	003816	253.8	3772	410	1	4	2	1	1	b	c	c	c	c	b	b	b		
258	Sodora	003817	336.7	5482	691	2	3	2	1	b	b	c	c	c	c	b	b	b		
259	Irote Damjan	003818	202	2674	271	1	1	1	a	a	c	c	c	c	c	c	c	c		
260	Shangran Devsar	003819	213.3	3476	429	1	4	1	1	b	c	c	c	c	c	c	c	c		
261	Kishgund	003820	21.1	449	71	1	1	b	b	b	c	c	c	c	c	c	c	c		
262	Nusoo Badra Gund	003821	238	4667	582	2	4	2	1	b	c	c	c	c	c	c	c	c		
263	Drien Drobbara	003822	156.2	2475	275	1	1	1	a	a	c	c	c	c	c	c	c	c		
264	Yar Khushi Pora	003824	557.7	5102	660	2	7	6	a	1	c	c	c	c	c	c	c	c		
265	Lewodra	003825	73.7	977	118	1	b	b	1	a	b	c	c	c	c	c	c	c		
266	Sransoo Sham Pora	003826	119	1257	137	1	1	1	a	a	b	c	c	c	c	c	c	c		
267	Panzat Wan Pora	003827	595.3	5687	761	2	1	3	1	c	c	c	c	c	c	c	c	c		
268	Gassi Pora	003830	95.1	0	0															
269	Yar Kochi (Arakhashi Pora)	003831	88.6	2538	272	1	2	1	b	b	b	c	c	c	c	b	c	c		
270	Tareh Gam	003844	113.7	655	70	1	a	1	b	b	b	c	c	c	c	c	c	c		
271	Dalwach Gagas Gund	003845	123.9	1761	210	1	1	a	1	a	b	c	c	c	c	c	c	c		
272	Hari Gam	003846	19.8	34	4	b	a	a	a	a	b	c	c	c	c	c	c	c		
273	Wan Pora Choimulla	003847	49.8	1414	151	1	3	2	a	a	b	c	c	c	c	c	c	c		
274	Kewah	003848	137.6	2586	337	1	3	a	a	a	b	c	c	c	c	c	c	c		

- VILLAGE DIRECTORY

LAND USE ( AS IN 2009 )

Location CodeNo:- 014

Location CodeNo:- 0094

Number of Medical Amenities available. (If not available within the village , the distance range code viz; a for < 5 Kms, b for 5-10 Kms and c for 10+ kms of nearest place where facility is available is given).										Number of Non-Government Medical Amenities available.								Availability of drinking water - Yes / No								Name village
Community health centre (CHC)	Primary health centre (PHC)	Primary health sub centre (PHS)	Maternity and child welfare centre (MCW)	T.B. clinic (TBC)	Hospital-allopathic (HA)	Hospital-alternative medicine (HO)	Dispensary (D)	Veterinary hospital (VH)	Mobile health clinic (MHC)	Family welfare centre (FWC)	Charitable non Govt. hospital/Nursing home.	Medical practitioner with MBBS Degree	Medical practitioner with other degree	Medical practitioner with no degree	Traditional practitioner and faith healer .	Medicine Shop	Others	Tap water (Treated/Untreated)	Well water (Covered / Uncovered well)	Hand Pump	Tube wells / Bore well	Spring	River / Canal	Tank / Pond / Lake	Others	
21	22	23	24	25	26	27	28	29	30	31	32	33	34	35	36	37	38	39	40	41	42	43	44	45	46	2
b	1	b	b	a	a	1	a		c	0	0	4	2	0	3	0	0	Yes	Yes	Yes	Yes	Yes	Yes	No	No	Laram Jangi Pora
a	a	a	a	a	a	a	a	a	a	a	0	0	0	1	1	1	0	Yes	Yes	Yes	Yes	Yes	Yes	No	No	Chera Hama
b	b	b	b	b	b	b	1	b	b	b	0	0	0	0	0	2	0	Yes	Yes	Yes	No	Yes	Yes	No	No	Lali Pora Mala Pora
a	a	a	a	a	a	a	a	a	a	a	0	0	0	1	1	1	0	Yes	No	Yes	Yes	Yes	Yes	Yes	No	Naw Wathu
a	a	a	b	b	b	a	a	b	b	b	0	0	0	0	0	1	0	No	No	Yes	Yes	No	Yes	No	No	Forah
1	a	a	b	b	b	b	b	b	b	b	0	0	0	1	0	1	0	Yes	No	Yes	No	Yes	Yes	No	No	Zodar
a	1	a	b	b	b	b	b	1	c	b	0	0	0	0	0	0	0	Yes	No	Yes	No	Yes	Yes	No	No	Bomthan
b	a	b	b	b	b	b	b	a	a	a	0	0	1	0	0	3	0	Yes	No	Yes	No	Yes	Yes	No	No	Nipor
b	1	a	b	b	1	b	1	1	b	b	0	0	0	0	0	4	0	Yes	No	Yes	No	Yes	Yes	No	No	Vesu
a	a	1	b	b	b	b	1	1	b	b	0	0	0	0	0	2	0	Yes	Yes	No	No	Yes	Yes	No	No	Sodora
b	b	b	b	c	c	c	c	c	c	c	0	0	0	0	0	0	2	Yes	No	Yes	No	Yes	Yes	No	No	Irote Damjan
b	b	b	b	c	c	c	c	c	c	c	0	0	0	0	0	2	0	Yes	No	Yes	No	Yes	Yes	No	No	Shangran Devsar
b	b	b	b	c	c	c	c	c	c	c	0	0	0	0	0	2	0	Yes	No	Yes	No	Yes	Yes	No	No	Kishgund
b	b	b	1	c	c	c	1	1	c	1	0	0	0	0	0	1	0	Yes	No	No	Yes	No	Yes	No	Yes	Nusoo Badra Gund
a	a	a	a	c	c	c	c	c	c	c	0	0	0	0	0	1	0	Yes	No	No	No	No	Yes	No	No	Drien Drobbara
a	a	a	c	c	c	c	1	a	c	c	0	0	0	1	0	0	0	Yes	No	Yes	No	No	Yes	No	No	Yar Khushi Pora
c	a	a	c	c	c	c	a	a	c	c	0	0	0	0	0	3	0	Yes	No	Yes	Yes	Yes	No	No	No	Lewodra
c	a	a	c	c	c	c	a	a	b	a	0	0	0	0	0	0	0	Yes	Yes	Yes	Yes	Yes	No	No	No	Sransoo Sham Pora
a	a	a	c	c	c	c	1	a	b	1	0	0	0	0	0	4	0	Yes	Yes	Yes	No	No	Yes	Yes	No	Panzat Wan Pora
																										Gassi Pora
a	b	b	1	b	b	b	1	1	b	b	0	0	0	0	0	0	0	Yes	Yes	Yes	No	No	No	No	Yes	Yar Kochi (Arakhashi Pora)
b	b	b	b	b	c	c	1	b	b	b	0	0	0	0	0	0	0	Yes	No	No	No	No	Yes	No	No	Tareh Gam
a	a	b	b	c	c	c	a	a	c	b	0	0	0	0	0	0	0	Yes	No	No	No	No	Yes	No	No	Dalwach Gagas Gund
a	a	a	c	c	c	c	a	a	b	a	0	0	0	0	0	0	0	No	No	No	No	Yes	Yes	No	No	Hari Gam
b	a	b	b	c	c	c	a	a	b	b	0	0	0	0	0	1	0	No	Yes	No	Yes	No	Yes	No	No	Wan Pora Choimulla
b	a	1	c	c	c	c	a	a	a	a	0	0	0	0	0	0	0	Yes	No	Yes	No	No	Yes	No	No	Kewah

## CENSUS OF INDIA 2011

## AMENITIES AND

Name of District:- Anantnag

Name of CD Block:- Qazigund

Sr.No.	Name village	Availability of toilet & others Yes / No				Communication and transport facilities (If amenities available code -Yes is given except for Village Pin Code ,If not available within the village , the distance range code viz; a for < 5 Kms, b for 5-10 Kms and c for 10+ kms of nearest place where facility is available is given).																
		Community toilet including bath.	Community toilet excluding bath.	Rural sanitary mart or sanitary hardware outlet available near the village.	Community bio- gas or recycle of waste for productive use.	Post office(PO)	Sub post office (SPO)	Post & Telegraph office (P&TO)	Village Pin Code	Telephones (Land lines)	Public call office (PCO)	Mobile phone coverage	Internet cafes/ Common service centre (CSC)	Private courier facility	Bus service (Public & Private)	Railway stations	Auto/Modified Autos	Taxis and Vans	Tractors	Cycle-pulled rickshaws(Manual & Machine	Carts driven by animals	Sea /River ferry service
1	2	47	48	49	50	51	52	53	54	55	56	57	58	59	60	61	62	63	64	65	66	67
249	Laram Jangi Pora	No	No	No	No	Yes	a	Yes		Yes	Yes	Yes	b	b	a	c	Yes	a	a		c	
250	Chera Hama	No	No	No	No	a	a	c		Yes	Yes	Yes	a	a	a	c	a	Yes	a		c	
251	Lali Pora Mala Pora	No	No	No	No	Yes	b	c		Yes	Yes	Yes	b	b	Yes	b	Yes	Yes	Yes		c	
252	Naw Wathu	No	No	No	No	a	a	c		Yes	Yes	Yes	a	a	Yes	b	b	Yes	b		c	
253	Forah	No	No	No	No	b	a	c		b	Yes	Yes	Yes	b	Yes	c	b	Yes	b		c	
254	Zodar	No	No	No	No	b	a	c	192102	Yes	Yes	Yes	Yes	b	Yes	c	a	Yes	Yes		c	
255	Bomthan	No	No	No	No	Yes	Yes	c	192102	Yes	Yes	Yes	Yes	b	Yes	b	Yes	Yes	b		c	
256	Nipor	No	No	No	No	a	a	Yes		Yes	b	b	Yes	Yes	Yes	Yes	Yes	Yes	b		c	
257	Vesu	No	No	No	No	Yes	b	c	192102	b	b	Yes	b	b	Yes	Yes	Yes	Yes	Yes	b	c	
258	Sodora	No	No	No	No	a	b	b		Yes	b	Yes	b	b	Yes	Yes	b	Yes	b	Yes	c	
259	Irote Damjan	No	No	No	No	a	b	c		Yes	Yes	Yes	b	c	a	c	c	Yes	b		c	
260	Shangran Devsar	No	No	No	No	a	b	c		Yes	Yes	Yes	b	b	a	c	b	Yes	b		c	
261	Kishgund	No	No	No	No	a	b	b		Yes	Yes	Yes	b	b	a	c	c	Yes	b		c	
262	Nusoo Badra Gund	No	No	No	No	b	Yes	c		b	Yes	Yes	b	a	Yes	c	b	Yes	b		c	
263	Drien Drobbara	No	No	No	No	a	a	c		Yes	Yes	Yes	a	c	a	c	c	Yes	Yes		c	
264	Yar Khushi Pora	No	No	No	No	Yes	a	c	192221	Yes	Yes	Yes	c	c	Yes	c	a	a	b		c	
265	Lewodra	No	No	No	No	a	a	b	192221	a	Yes	Yes	a	c	Yes	c	a	Yes	a		c	
266	Sransoo Sham Pora	No	No	No	No	a	a	c		a	Yes	Yes	a	c	Yes	c	a	Yes	c		c	
267	Panzat Wan Pora	No	No	No	No	Yes	a	c	192221	a	a	Yes	b	b	a	c	a	a	c		c	
268	Gassi Pora																					
269	Yar Kochi (Arakhashi Pora)	No	No	No	No	b	b	b	192211	b	Yes	Yes	b	b	Yes	c	b	b	c		c	
270	Tareh Gam	No	No	No	No	b	b	b	192232	b	b	Yes	c	c	a	c	b	b	b		c	
271	Dalwach Gagas Gund	No	No	No	No	b	a	c		b	Yes	Yes	c	c	b	b	b	b	b		c	
272	Hari Gam	No	No	No	No	a	a	b		a	a	a	a	a	a	c	a	a	a		c	
273	Wan Pora Choimulla	No	No	No	No	a	a	Yes	192221	b	b	Yes	c	c	a	c	a	a	a		c	
274	Kewah	No	No	No	No	a	a	c		b	b	Yes	a	Yes	Yes	c	b	Yes	b		c	

- VILLAGE DIRECTORY

LAND USE ( AS IN 2009 )

Location CodeNo:- 014

Location CodeNo:- 0094

Village connected to highways,village roads, banks & credit societies (If amenities available code -Yes is given, If not available within the village , the distance range code viz; a for < 5 Kms, b for 5-10 Kms and c for 10+ kms of nearest place where facility is available is given).	Availability of miscellaneous facilities (If amenities available code -Yes is given, for < 5 Kms, b for 5-10 Kms and c for 10+ kms of nearest place where facility is
--	---

Connected to national highway(NH)	Connected to state highway(SH)	Connected to major district road (MDR)	Connected to others district road	Pucca roads	Kutchcha roads	Water bounded macadam(WBM) roads	Navigable waterway (river/canal)(NW)	Footpaths (FP)	Commercial & Co-operative Banks	ATM	Agricultural Credit Societies	Self-Help Group (SHG)	Public distribution system (PDS) shop	Mandis / Regular market	Weekly Haat	Agricultural marketing society	Integrated Child Development Scheme	Anganwadi Centre (Nutritional Centres)	Others (Nutritional Centres)	ASHA (Accredited Social Health Activist)	Community centre with/without TV	Sports Field,	Sports Club / Recreation Centre	Name village
68	69	70	71	72	73	74	75	76	77	78	79	80	81	82	83	84	85	86	87	88	89	90	91	2

Yes	a	a	Yes	Yes	Yes		Yes	a	a	a	c	Yes	b	b	b	b	b	b	Yes	b	b	b	Laram Jangi Pora
Yes	Yes	Yes	Yes	Yes	Yes		Yes	a	a	a	Yes	Yes	a	a	a	Yes	Yes	a	Yes	a	a	a	Chera Hama
Yes	Yes	Yes	Yes	Yes	Yes		Yes	a	a	b	b	b	b	b	b	b	Yes	b	Yes	b	b	b	Lali Pora Mala Pora
Yes	Yes	Yes	Yes	Yes	Yes		Yes	a	a	a	Yes	Yes	a	a	a	Yes	Yes	a	Yes	a	a	a	Naw Wathu
a	a	a	Yes	Yes	Yes		Yes	a	a	b	a	Yes	Yes	b	b	Yes	Yes	b	Yes	b	b	b	Forah
c	c	b	Yes	Yes	Yes		Yes	a	a	b	a	Yes	a	b	b	Yes	Yes	b	Yes	b	b	b	Zodar
b	b	b	Yes	Yes	Yes		Yes	Yes	a	b	b	Yes	b	b	b	Yes	Yes	b	Yes	b	b	b	Bomthan
Yes	Yes	Yes	Yes	Yes	Yes		Yes	a	a	b	a	Yes	b	b	b	b	b	b	Yes	b	b	b	Nipor
Yes	Yes	Yes	Yes	Yes	Yes		Yes	Yes	b	b	b	Yes	b	b	b	b	Yes	b	Yes	b	b	b	Vesu
Yes	Yes	Yes	Yes	Yes	Yes		Yes	b	b	Yes	b	b	b	b	b	b	Yes	b	Yes	b	b	b	Sodora
Yes	Yes	Yes	Yes	c	Yes		Yes	b	b	b	b	b	Yes	c	c	b	Yes	c	Yes	c	c	c	Irote Damjan
Yes	Yes	Yes	Yes	Yes	Yes		Yes	b	b	b	b	b	b	c	c	b	Yes	c	Yes	c	c	c	Shangran Devsar
Yes	Yes	Yes	Yes	c	Yes		Yes	b	b	b	b	b	b	c	c	b	b	c	Yes	c	c	c	Kishgund
Yes	Yes	c	Yes	Yes	Yes		Yes	b	b	a	b	b	b	c	c	b	Yes	c	Yes	c	c	c	Nusoo Badra Gund
Yes	Yes	Yes	Yes	Yes	Yes		Yes	a	a	a	a	a	a	c	c	a	Yes	c	Yes	c	c	c	Drien Drobbara
a	a	c	Yes	Yes	Yes		Yes	Yes	a	a	b	b	a	c	c	a	c	c	Yes	c	c	c	Yar Khushi Pora
Yes	Yes	Yes	Yes	b	Yes		Yes	a	a	a	a	a	a	c	c	a	Yes	c	Yes	c	c	c	Lewodra
Yes	Yes	b	Yes	Yes	Yes		Yes	a	a	a	b	a	a	c	c	a	Yes	c	Yes	c	c	c	Sransoo Sham Pora
a	c	a	Yes	a	Yes		Yes	a	a	Yes	b	Yes	a	c	c	b	Yes	c	Yes	c	c	c	Panzat Wan Pora
																							Gassi Pora
c	c	b	Yes	Yes	Yes		Yes	a	b	b	b	b	c	c	c	b	Yes	c	Yes	c	c	c	Yar Kochi (Arakhashi Pora)
b	b	c	Yes	b	Yes		Yes	b	c	b	b	b	b	c	c	b	Yes	c	Yes	c	c	c	Tareh Gam
Yes	Yes	Yes	Yes	Yes	Yes		Yes	b	b	b	a	Yes	c	c	c	b	Yes	c	Yes	c	c	c	Dalwach Gagas Gund
a	a	c	Yes	b	Yes		Yes	a	a	a	a	b	Yes	c	c	a	a	c	Yes	c	c	c	Hari Gam
Yes	a	Yes	Yes	Yes	Yes		Yes	a	a	b	a	a	a	c	c	a	Yes	c	Yes	c	c	c	Wan Pora Choimulla
c	c	b	Yes	Yes	Yes		Yes	a	a	a	c	a	b	c	c	a	Yes	c	Yes	c	c	c	Kewah

## CENSUS OF INDIA 2011

## AMENITIES AND

Name of District:- Anantnag

Name of CD Block:- Qazigund

If not available within the village , the distance range code viz; a available is given).

Availability of  
electricity  
(Yes/No)

Nearest Town

Area under different typ

Sr.No.	Name village	Cinema / Video Hall	Public Library	Public Reading Room	Newspaper Supply	Assembly Polling station	Birth & Death Registration Office	Power Supply for Domestic Use (ED)	Power Supply for Agricultural Use (EAG)	Power Supply for Commercial Use (EC)	Power Supply for All Uses (EA)	Name	Distance range code i.e. a for < 5 Kms, b for 5-10 Kms and c for 10+ kms .	Forests	Area under Non-agricultural Uses	Barren and Un-cultivable land	Permanent Pastures and Other Grazing Lands
1	2	92	93	94	95	96	97	98	99	100	101	102	103	104	105	106	107
249	Laram Jangi Pora	a	b	b	b	Yes	a	Yes	No	No	Yes	ANANTNAG	b	0	38.1	0	0
250	Chera Hama	c	a	a	a	Yes	a	Yes	No	No	Yes	ANANTNAG	a	0	8.5	0	0
251	Lali Pora Mala Pora	a	b	b	b	Yes	b	Yes	No	Yes	Yes	ANANTNAG	b	0	11.7	0	0
252	Naw Wathu	c	a	a	a	Yes	a	Yes	No	Yes	Yes	ANANTNAG	b	0	2	0	0
253	Forah	b	b	b	b	Yes	b	Yes	No	No	Yes	ANANTNAG	b	0	8.1	0	0
254	Zodar	b	b	b	b	b	b	Yes	No	No	Yes	ANANTNAG	b	0	16.2	0	0
255	Bomthan	b	b	b	b	Yes	b	Yes	No	Yes	Yes	ANANTNAG	b	0	13.3	0	0
256	Nipor	c	b	b	b	Yes	b	Yes	No	Yes	Yes	ANANTNAG	b	0	12.1	0	0
257	Vesu	b	b	b	b	Yes	b	Yes	No	Yes	Yes	ANANTNAG	b	0	28.3	0	0
258	Sodora	b	b	b	b	Yes	Yes	Yes	No	Yes	Yes	ANANTNAG	b	0	64.8	0	0
259	Irote Damjan	b	c	c	c	Yes	Yes	Yes	No	Yes	Yes	ANANTNAG	c	0	17.8	0	0
260	Shangran Devsar	b	c	c	c	Yes	Yes	Yes	No	Yes	Yes	ANANTNAG	c	0	9.7	0	0
261	Kishgund	b	c	c	c	Yes	Yes	Yes	No	Yes	Yes	ANANTNAG	c	0	4.9	0	0
262	Nusoo Badra Gund	c	c	c	c	Yes	Yes	Yes	No	Yes	Yes	ANANTNAG	c	0	6.1	0	0
263	Drien Drobbara	c	c	c	c	Yes	Yes	Yes	No	Yes	Yes	QAZIGUND	a	0	22.3	0	0
264	Yar Khushi Pora	c	c	c	c	a	Yes	Yes	No	No	Yes	ANANTNAG	c	0	49	0	0
265	Lewodra	c	c	c	c	Yes	Yes	Yes	No	Yes	Yes	QAZIGUND	a	0	11.4	0	0
266	Sransoo Sham Pora	c	c	c	c	Yes	Yes	Yes	No	Yes	Yes	QAZIGUND	a	0	23.1	0	0
267	Panzat Wan Pora	c	c	c	c	Yes	a	Yes	No	No	Yes	QAZIGUND	a	0	146.9	0	0
268	Gassi Pora											ANANTNAG	c	0	22.3	0	0
269	Yar Kochi (Arakhashi Pora)	c	c	c	c	Yes	b	Yes	No	Yes	Yes	ANANTNAG	b	28	0	0	0
270	Tareh Gam	c	c	c	c	b	a	Yes	No	No	Yes	DOORU	a	0	0	0	0
271	Dalwach Gagas Gund	c	c	c	c	Yes	b	Yes	No	No	Yes	QAZIGUND	a	0	0	0	0
272	Hari Gam	c	c	c	c		Yes	Yes	No	Yes	Yes	QAZIGUND	a	0	0.8	0	0
273	Wan Pora Choimulla	c	c	c	c	Yes	b	Yes	No	Yes	Yes	QAZIGUND	a	0	5.3	0	0
274	Kewah	c	c	c	c	a	Yes	Yes	No	No	Yes	QAZIGUND	a	4	21.1	0	0

- VILLAGE DIRECTORY

LAND USE ( AS IN 2009 )

Location CodeNo:- 014

Location CodeNo:- 0094

Land Use												Name of three most important commodities manufactured			Name of Village	Serial Number
Types of land use ( in hectares rounded up to one decimal place)						Area irrigated by source (in hectare).										
Land Under Miscellaneous Tree Crops etc.	Culturable Waste Land	Fallow lands other than current fallows	Current Fallows	Net Area Sown	Total Irrigated Land Area	Total Un-irrigated Land Area	Canals ( C )	Wells/Tube-wells(W/TW)	Tanks/Lakes(T/L)	Water Falls(WF)	Others(O)	First	Second	Third		
108	109	110	111	112	113	114	115	116	117	118	119	120	121	122	2	1
0	17.8	0	0	191	191	0	191	0	0	0	0				Laram Jangi Pora	249
0	6.1	0	0	44.9	42.1	2.8	42.1	0	0	0	0				Chera Hama	250
0	11.7	0	0	55.1	42.5	12.6	42.5	0	0	0	0				Lali Pora Mala Pora	251
0	2.4	0	0	13.4	13.4	0	13.4	0	0	0	0				Naw Wathu	252
0	23.9	0	0	146.5	144.5	2	144.5	0	0	0	0				Forah	253
0	0	0	0	68.8	68.8	0	68.8	0	0	0	0				Zodar	254
0	40.1	0	0	91.5	84.6	6.9	84.6	0	0	0	0				Bomthan	255
0	66.4	0	0	159.5	159.5	0	159.5	0	0	0	0				Nipor	256
0	64	0	0	161.5	152.2	9.3	152.2	0	0	0	0				Vesu	257
0	42.1	0	0	229.8	210.4	19.4	210.4	0	0	0	0				Sodora	258
0	23.9	0	0	160.3	138.4	21.9	138.4	0	0	0	0				Irote Damjan	259
0	68.4	0	0	135.2	125.1	10.1	125.1	0	0	0	0				Shangran Devsar	260
0	0	0	0	16.2	15.4	0.8	15.4	0	0	0	0				Kishgund	261
0	60.7	0	0	171.2	152.6	18.6	152.6	0	0	0	0				Nusoo Badra Gund	262
0	25.9	0	0	108	104.8	3.2	104.8	0	0	0	0				Drien Drobbara	263
0	100.8	0	0	407.9	156.6	251.3	156.6	0	0	0	0				Yar Khushi Pora	264
0	11.3	0	0	51	50.6	0.4	50.6	0	0	0	0				Lewodra	265
0	0	0	0	95.9	92.7	3.2	92.7	0	0	0	0				Sransoo Sham Pora	266
0	66.4	0	0	382	369.9	12.1	369.9	0	0	0	0				Panzat Wan Pora	267
0	4.7	0	0	68	68	0	68	0	0	0	0				Gassi Pora	268
0	14.2	0	0	46.1	46.1	0	46.1	0	0	0	0				Yar Kochi (Arakhashi Pora)	269
0	0	0	0	113.7	68.4	45.3	68.4	0	0	0	0				Tareh Gam	270
0	0	0	0	123.9	78.9	45	78.9	0	0	0	0				Dalwach Gagas Gund	271
0	2.8	0	0	16.2	15.8	0.4	15.8	0	0	0	0				Hari Gam	272
0	0	0	0	44.5	41.3	3.2	41.3	0	0	0	0				Wan Pora Choimulla	273
0	15.4	0	0	97.1	53.4	43.7	53.4	0	0	0	0				Kewah	274

Sr.No.	Name village	Location code no.	Total area of the village ( in hectares rounded up to one decimal place)	Total population ( 2011 census )	Number of households (2011 census)	Number of educational amenities available. (If not available within the village , the distance range code viz; a for < 5 Kms, b for 5-10 Kms and c for 10+ kms of nearest place where facility is available is given).													
						Pre-Primary school (PP)	Primary school (P)	Middle school (M)	Secondary School (S)	Senior Secondary school (SS)	Degree college of arts science & commerce	Engineering college(EC)	Medical college (MC)	Management institute (MI)	Polytechnic (Pt)	Vocational training school /ITI	Non-formal training centre (NFTC)	Special school for disabled (SSD)	Others (specify)
1	2	3	4	5	6	7	8	9	10	11	12	13	14	15	16	17	18	19	20
275	Tunjlu	003849	125.9	2705	321	1	2	2 a	b	c	c	c	c	c	c	c	c	c	c
276	Hillar Shah Abad	003850	193.1	2702	289	1	2	1 b	b	c	c	c	c	c	c	c	c	c	c
277	Shaster Gam	003851	200.3	730	86	1	1 a	a	a	b	c	c	c	c	c	c	c	c	c
278	Gochan	003854	31.6	1120	123	1	1	1 b	b	b	c	c	c	c	c	c	c	c	c
279	Checki Wan Gund	003855	133.6	3555	377	1	3	1	1 a	b	c	c	c	c	c	c	c	c	c
280	Manz Moh	003856	321.3	5016	762	2	3	1 b	b	b	c	c	c	c	c	c	c	c	c
281	Oojru	003857	54.6	2467	150	1	1	1 b	b	c	c	c	c	c	c	c	c	c	c
282	Prani Gam	003858	63.2	1263	145	1	2	3 b	b	1	c	c	c	c	c	c	c	c	c
283	Changoo	003859	122.6	2274	294	1	3	1 a	a	a	c	c	c	c	c	c	c	c	c
284	Badhar Moona	003860	58.7	910	97	1 a		1 a	a	1	c	c	c	c	c	c	c	c	c
285	Mundah	003861	236.7	3323	421	1	2	1 a	a	a	c	c	c	c	c	c	c	c	c
286	Polia	003862	58.7	1865	226	1	2	2 b	b	b	c	c	c	c	c	c	c	c	c
287	Sadi Wara	003863	242.8	3899	460	1	4	1	1 b	b	c	c	c	c	c	c	c	c	c
<b>Block T O T A L :</b>			<b>6287.5</b>	<b>95169</b>	<b>12000</b>	<b>43</b>	<b>73</b>	<b>49</b>	<b>10</b>	<b>2</b>	<b>2</b>	<b>0</b>	<b>0</b>	<b>0</b>	<b>0</b>	<b>0</b>	<b>0</b>	<b>0</b>	<b>0</b>

Number of Medical Amenities available. (If not available within the village , the distance range code viz; a for < 5 Kms, b for 5-10 Kms and c for 10+ kms of nearest place where facility is available is given).											Number of Non-Government Medical Amenities available.							Availability of drinking water - Yes / No								Name village
Community health centre (CHC)	Primary health centre (PHC)	Primary health sub centre (PHS)	Maternity and child welfare centre (MCW)	T.B. clinic (TBC)	Hospital-allopathic (HA)	Hospital-alternative medicine (HO)	Dispensary (D)	Veterinary hospital (VH)	Mobile health clinic (MHC)	Family welfare centre (FWC)	Charitable non Govt. hospital/Nursing home.	Medical practitioner with MBBS Degree	Medical practitioner with other degree	Medical practitioner with no degree	Traditional practitioner and faith healer .	Medicine Shop	Others	Tap water (Treated/Untreated)	Well water (Covered / Uncovered well)	Hand Pump	Tube wells / Bore well	Spring	River / Canal	Tank / Pond / Lake	Others	
21	22	23	24	25	26	27	28	29	30	31	32	33	34	35	36	37	38	39	40	41	42	43	44	45	46	2
b	b	b	c	c	c	c	1	1	b	b	0	0	0	0	0	0	0	Yes	No	No	No	No	Yes	No	No	Tunjlu
b	b	b	b	c	c	c	1	b	b	b	0	0	0	0	0	0	0	Yes	No	No	No	No	Yes	No	No	Hillar Shah Abad
b	b	b	b	b	c	c	a	b	b	1	0	0	0	0	0	0	0	Yes	No	No	No	No	Yes	No	No	Shaster Gam
b	b	b	b	b	c	c	b	b	b	a	0	0	0	0	0	0	0	Yes	No	No	No	No	Yes	No	No	Gochan
c	1	a	c	c	c	c	1	1	c	b	0	0	0	0	0	0	0	Yes	No	No	Yes	No	Yes	No	Yes	Checki Wan Gund
b	b	b	b	c	c	c	1	b	c	b	0	0	0	0	0	0	0	Yes	No	No	No	No	No	No	No	Manz Moh
b	b	b	b	c	c	c	b	b	b	b	0	0	0	0	0	0	0	Yes	No	No	No	Yes	Yes	No	No	Oojru
a	b	a	b	c	c	c	1	b	b	b	0	0	0	0	0	0	0	Yes	No	No	No	Yes	Yes	No	No	Prani Gam
a	a	a	a	c	c	a	a	a	a	a	0	0	0	0	0	2	0	Yes	No	No	No	Yes	Yes	No	No	Changoo
a	a	b	b	c	c	a	a	a	b	b	0	0	0	0	0	0	0	Yes	No	No	No	Yes	No	No	No	Badhar Moona
a	a	a	c	a	b	b	1	c	c	b	0	0	2	0	0	2	0	Yes	No	Yes	No	No	No	No	No	Mundah
a	a	a	b	c	c	c	a	b	c	b	0	0	0	0	0	0	0	Yes	No	No	No	Yes	Yes	No	No	Polia
b	1	b	b	c	c	b	a	1	b	b	0	0	0	0	0	2	0	Yes	No	No	No	Yes	No	No	No	Sadi Wara
1	5	2	2	0	1	0	15	8	0	3	0	0	7	6	2	38	2	35	8	19	9	21	31	2	3	



Sr.No.	Name village	Availability of toilet & others Yes / No				Communication and transport facilities (If amenities available code -Yes is given except for Village Pin Code ,If not available within the village , the distance range code viz; a for < 5 Kms, b for 5-10 Kms and c for 10+ kms of nearest place where facility is available is given).																
		Community toilet including bath.	Community toilet excluding bath.	Rural sanitary mart or sanitary hardware outlet available near the village.	Community bio- gas or recycle or waste for productive use.	Post office(PO)	Sub post office (SPO)	Post & Telegraph office (P&TO)	Village Pin Code	Telephones (Land lines)	Public call office (PCO)	Mobile phone coverage	Internet cafes/ Common service centre (CSC)	Private courier facility	Bus service (Public & Private)	Railway stations	Auto/Modified Autos	Taxis and Vans	Tractors	Cycle-pulled rickshaws(Manual & Machine	Carts driven by animals	Sea /River ferry service
1	2	47	48	49	50	51	52	53	54	55	56	57	58	59	60	61	62	63	64	65	66	67
275	Tunjlu	No	No	No	No	a	a	b		a	a	Yes	a	b	Yes	c	b	Yes	a		c	
276	Hillar Shah Abad	No	No	No	No	Yes	b	c	192211	b	Yes	Yes	b	b	Yes	b	b	Yes	a		c	
277	Shaster Gam	No	No	No	No	b	a	c	192221	b	Yes	Yes	c	c	b	b	b	b	b		c	
278	Gochan	No	No	No	No	b	b	c		b	b	Yes	b	a	a	c	b	b	a		c	
279	Checki Wan Gund	No	No	No	No	a	a	c		b	b	Yes	a	b	Yes	c	b	Yes	b		c	
280	Manz Moh	No	No	No	No	b	b	c	192221	b	b	Yes	c	c	Yes	c	c	b	a		c	
281	Oojru	No	No	No	No	b	a	b		b	b	Yes	b	b	Yes	b	b	b	a		c	
282	Prani Gam	No	No	No	No	b	b	c	192221	Yes	Yes	Yes	c	c	Yes	c	b	b	a		c	
283	Changoo	No	No	No	No	c	a	c		a	a	Yes	b	b	Yes	b	b	Yes	a		c	
284	Badhar Moona	No	No	No	No	c	a	b		b	a	Yes	b	c	Yes	c	b	b	b		c	
285	Mundah	No	No	No	No	c	Yes	b		Yes	Yes	Yes	b	b	Yes	b	b	Yes	a		c	
286	Polia	No	No	No	No	a	a	c	192212	Yes	a	Yes	b	c	a	b	b	b	Yes		c	
287	Sadi Wara	No	No	No	No	Yes	a	c	192212	Yes	Yes	Yes	a	c	Yes	b	a	a	Yes		c	
Block T O T A L :		0	0	0	0	8	3	3	15	17	22	36	4	2	24	3	5	22	6	1	0	0

Village connected to highways,village roads, banks & credit societies (If amenities available code -Yes is given, If not available within the village , the distance range code viz; a for < 5 Kms, b for 5-10 Kms and c for 10+ kms of nearest place where facility is available is given).												Availability of miscellaneous facilities (If amenities available code -Yes is given, for < 5 Kms, b for 5-10 Kms and c for 10+ kms of nearest place where facility is												
Connected to national highway(NH)	Connected to state highway(SH)	Connected to major district road (MDR)	Connected to others district road	Pucca roads	Kutchcha roads	Water bounded macadam(WBM) roads	Navigable waterway (river/canal)(NW)	Footpaths (FP)	Commercial & Co-operative Banks	ATM	Agricultural Credit Societies	Self-Help Group (SHG)	Public distribution system (PDS) shop	Mandis / Regular market	Weekly Haat	Agricultural marketing society	Integrated Child Development Scheme	Anganwadi Centre (Nutritional Centres)	Others (Nutritional Centres)	ASHA (Accredited Social Health Activist)	Community centre with/without TV	Sports Field,	Sports Club / Recreation Centre	Name village
68	69	70	71	72	73	74	75	76	77	78	79	80	81	82	83	84	85	86	87	88	89	90	91	2
b	c	b	Yes	b	Yes			Yes	b	b	b	c	b	b	c	c	b	Yes	c	Yes	c	c	c	Tunjlu
Yes	Yes	Yes	Yes	Yes	Yes			Yes	b	b	Yes	b	b	b	c	c	b	Yes	c	Yes	c	c	c	Hillar Shah Abad
Yes	Yes	Yes	Yes	b	Yes			Yes	b	b	c	c	b	b	c	c	a	Yes	c	Yes	c	c	c	Shaster Gam
b	b	b	Yes	b	Yes			Yes	a	b	b	b	Yes	c	c	c	b	b	c	Yes	c	c	c	Gochan
Yes	Yes	b	Yes	Yes	Yes			Yes	a	a	Yes	c	b	b	c	c	a	Yes	c	Yes	c	c	c	Checki Wan Gund
b	c	c	Yes	Yes	Yes			Yes	b	c	b	b	b	b	c	c	b	b	c	Yes	c	c	c	Manz Moh
Yes	Yes	Yes	Yes	b	Yes			Yes	a	b	b	b	b	b	c	c	b	Yes	c	Yes	c	c	c	Oojru
Yes	Yes	Yes	Yes	Yes	Yes			Yes	a	b	b	b	b	b	c	c	a	Yes	c	Yes	c	c	c	Prani Gam
a	a	a	Yes	Yes	Yes			Yes	a	a	a	b	b	b	c	c	a	Yes	c	Yes	c	c	c	Changoo
Yes	b	b	Yes	b	Yes			Yes	b	b	b	b	b	b	c	c	a	Yes	c	Yes	c	c	c	Badhar Moona
Yes	Yes	b	Yes	Yes	Yes			Yes	b	b	b	b	Yes	c	c	c	b	Yes	c	Yes	c	c	c	Mundah
b	b	Yes	Yes	Yes	Yes			Yes	b	b	b	b	b	b	c	c	a	Yes	c	Yes	c	c	c	Polia
a	a	a	Yes	Yes	Yes			Yes	b	b	b	Yes	b	b	c	c	Yes	Yes	c	Yes	c	c	c	Sadi Wara
23	20	18	38	27	38	0	0	38	3	0	4	3	12	3	0	0	6	31	0	38	0	0	0	

If not available within the village , the distance range code viz; a available is given).								Availability of electricity (Yes/No)				Nearest Town		Area under different typ			
Sr.No.	Name village	Cinema / Video Hall	Public Library	Public Reading Room	Newspaper Supply	Assembly Polling station	Birth & Death Registration Office	Power Supply for Domestic Use (ED)	Power Supply for Agricultural Use (EAG)	Power Supply for Commercial Use (EC)	Power Supply for All Uses (EA)	Name	Distance range code i.e. a for < 5 Kms, b for 5-10 Kms and c for 10+ kms .	Forests	Area under Non-agricultural Uses	Barren and Un-cultivable land	Permanent Pastures and Other Grazing Lands
1	2	92	93	94	95	96	97	98	99	100	101	102	103	104	105	106	107
275	Tunjlu	c	c	c	c	b	Yes	Yes	No	No	Yes	QAZIGUND	a	12	21.5	0	0
276	Hillar Shah Abad	c	c	c	c	Yes	b	Yes	No	No	Yes	QAZIGUND	a	8.1	34.8	0	0
277	Shaster Gam	c	c	c	c	Yes	a	Yes	No	No	Yes	DOORU	b	0	0	0	0
278	Gochan	c	c	c	c	b	b	Yes	No	No	Yes	QAZIGUND	b	0	0	0	0
279	Checki Wan Gund	c	c	c	c	a	Yes	Yes	No	Yes	Yes	QAZIGUND	a	0	13	0	0
280	Manz Moh	c	c	c	c	b	b	Yes	No	No	Yes	QAZIGUND	b	81	10.1	0	0
281	Oojru	b	c	c	c	a	a	Yes	No	No	Yes	QAZIGUND	b	0	14.5	0	0
282	Prani Gam	c	c	c	c	Yes	b	Yes	No	No	Yes	DOORU	b	0	4.9	0	0
283	Changoo	c	c	c	c	Yes	b	Yes	No	No	Yes	DOORU	b	0	25.5	0	0
284	Badhar Moona	c	c	c	c	a	b	Yes	No	No	Yes	DOORU	b	0	16.2	0	0
285	Mundah	c	c	c	c	Yes	Yes	Yes	No	No	Yes	DOORU	b	0	107.2	0	0
286	Polia	c	c	c	c	Yes	b	Yes	No	No	Yes	VERINAG	a	0	0	0	0
287	Sadi Wara	c	c	c	c	Yes	b	Yes	No	No	Yes	VERINAG	a	0	91.1	0	0
<b>Block T O T A L :</b>		<b>0</b>	<b>0</b>	<b>0</b>	<b>0</b>	<b>27</b>	<b>14</b>	<b>38</b>	<b>0</b>	<b>17</b>	<b>38</b>	<b>0</b>	<b>0</b>	<b>133</b>	<b>882.6</b>	<b>0</b>	<b>0</b>

Land Use												Name of three most important commodities manufactured				
Types of land use ( in hectares rounded up to one decimal place)						Area irrigated by source (in hectare).										
Land Under Miscellaneous Tree Crops etc.	Culturable Waste Land	Fallow lands other than current fallows	Current Fallows	Net Area Sown	Total Irrigated Land Area	Total Un-irrigated Land Area	Canals ( C )	Wells/Tube-wells(W/TW)	Tanks/Lakes(T/L)	Water Falls(WF)	Others(O)	First	Second	Third	Name of Village	Serial Number
108	109	110	111	112	113	114	115	116	117	118	119	120	121	122	2	1
0	7.3	0	0	85	29.5	55.5	29.5	0	0	0	0				Tunjlu	275
0	0	0	0	150.2	120.6	29.6	120.6	0	0	0	0				Hillar Shah Abad	276
0	0	0	0	200.3	105.6	94.7	105.6	0	0	0	0				Shaster Gam	277
0	0	0	0	31.6	22.3	9.3	22.3	0	0	0	0				Gochan	278
0	19.8	0	0	100.8	54.6	46.2	54.6	0	0	0	0				Checki Wan Gund	279
0	0	0	0	230.3	101.6	128.7	101.6	0	0	0	0				Manz Moh	280
0	0	0	0	40.1	16.2	23.9	16.2	0	0	0	0				Oojru	281
0	9.3	0	0	49	26.3	22.7	26.3	0	0	0	0				Prani Gam	282
0	0.4	0	0	96.7	94.7	2	94.7	0	0	0	0				Changoo	283
0	0	0	0	42.5	26.7	15.8	26.7	0	0	0	0				Badhar Moona	284
0	0	0	0	129.5	44.1	85.4	44.1	0	0	0	0				Mundah	285
0	0.4	0	0	58.3	36	22.3	36	0	0	0	0				Polia	286
0	0	0	0	151.7	72.8	78.9	72.8	0	0	0	0				Sadi Wara	287
0	706.2	0	0	4565.2	3438	1127.2	3438	0	0	0	0					

## **C.D. BLOCK SHAHABAD**

(h) (i)

**Alphabetic list of villages (C.D. Block wise)**

**Name of the District: Anantnag**

**Name of the CD Block: Shahabad**

<b>Sl. No</b>	<b>Name of Village</b>	<b>2011 census location code number</b>	<b>2001 census location code number</b>
<b>1</b>	<b>2</b>	<b>3</b>	<b>4</b>
1	Bata Gund	01140060050	00283400
2	Bona Gund	01140060027	00280300
3	Bragam	01140060038	00282000
4	Bronthnu	01140060014	00279000
5	Chak Path	01140060024	00280000
6	Chhohan	01140060058	00284200
7	Fateh Pora	01140030064	00241900
8	Forest Block	01140066001	00284600
9	Gawas	01140060056	00284000
10	Gund Now Roze	01140060022	00279800
11	Hakura Badas Gam	01140060018	00279400
12	Halsidar	01140060055	00283900
13	Hardu Dehrana	01140060020	00279600
14	Hardu Shichan	01140030063	00241800
15	Hengi Pora	01140060061	00284500
16	Hir Gawas	01140060057	00284100
17	Kaprin	01140060060	00284400
18	Kriri Shah Abad	01140060028	00280900
19	Kuchey Pora	01140060008	00278300
20	Lok Bawan Larki Pora	01140060013	00278900
21	Mahmoodabad	01140060037	00281800
22	Mant Pora	01140060021	00279700
23	Naid Pora	01140060017	00279300
24	Now Gam Shah Abad	01140060051	00283500
25	Now Pora Shah Abad	01140060026	00280200
26	Omoh	01140060049	00283300
27	Peth Bugh	01140030062	00241700
28	Qamar	01140060054	00283800
29	Rain Cho Gund	01140060052	00283600
30	Raing Mandoo	01140060059	00284300
31	Shangrin	01140060023	00279900
32	Shanker Pora	01140060025	00280100
33	Thaman Kote	01140060053	00283700
34	Zal Dora	01140060019	00279500

## CENSUS OF INDIA 2011

## AMENITIES AND

Name of District:- Anantnag

Name of CD Block:- Shahabad

Sr.No.	Name village	Location code no.	Total area of the village ( in hectares rounded up to one decimal place)	Total population ( 2011 census )	Number of households (2011 census)	Number of educational amenities available. (If not available within the village , the distance range code viz; a for < 5 Kms, b for 5-10 Kms and c for 10+ kms of nearest place where facility is available is given).														
						Pre-Primary school (PP)	Primary school (P)	Middle school (M)	Secondary School (S)	Senior Secondary school (SS)	Degree college of arts science & commerce	Engineering college(EC)	Medical college (MC)	Management institute (MI)	Polytechnic (Pt)	Vocational training school /ITI	Non-formal training centre (NFTC)	Special school for disabled (SSD)	Others (specify)	
1	2	3	4	5	6	7	8	9	10	11	12	13	14	15	16	17	18	19	20	
288	Peth Bugh	003696	179.7	2638	363	1	1	1	b	a	b	c	c	c	c	b	c	c		
289	Hardu Shichan	003697	257	3894	548	1	3	3	a	a	b	c	c	c	c	b	c	c		
290	Fateh Pora	003698	557.7	6737	1037	3	2	4	3	a	c	c	c	c	c	b	c	c		
291	Kuchey Pora	003823	25.2	367	36	1	2	2	a	a	c	c	c	c	c	c	c	c		
292	Lok Bawan Larki Pora	003828	389.7	5499	745	2	3	5	2	b	b	c	c	c	c	c	c	c		
293	Bronthnu	003829	88.6	452	48	1	3	2	a	a	c	c	c	c	c	b	b	b		
294	Naid Pora	003832	82.2	1240	137	1	1	1	a	c	c	c	c	c	c	c	c	c		
295	Hakura Badas Gam	003833	621.2	9088	1150	3	4	5	1	b	b	c	c	c	c	b	b	b		
296	Zal Dora	003834	94.7	1743	196	1	2	1	b	b	b	c	c	c	c	c	c	c		
297	Hardu Dehrana	003835	275.7	3099	420	1	2	4	b	c	c	c	c	c	c	b	b	b		
298	Mant Pora	003836	99.2	1483	164	1	2	2	3	c	c	c	c	c	c	c	c	c		
299	Gund Now Roze	003837	110.9	1081	118	1	2	1	b	b	b	c	c	c	c	c	c	c		
300	Shangrin	003838	92.7	1751	200	1	2	1	b	b	a	c	c	c	c	b	b	b		
301	Chak Path	003839	95.9	1497	222	1	2	1	a	b	b	c	c	c	c	c	c	c		
302	Shanker Pora	003840	283.3	2486	295	1	2	2	b	b	b	c	c	c	c	c	c	c		
303	Now Pora Shah Abad	003841	212.1	3026	334	1	1	3	b	b	b	c	c	c	c	c	c	c		
304	Bona Gund	003842	132.3	1609	196	1	2	2	b	b	b	c	c	c	c	c	c	c		
305	Kriri Shah Abad	003843	163.1	2704	302	1	2	2	a	a	a	c	c	c	c	c	c	c		
306	Mahmoodabad	003852	101.6	2489	272	1	2	1	b	b	b	c	c	c	c	c	c	c		
307	Bragam	003853	196.3	2629	302	1	3	2	a	b	a	c	c	c	c	c	c	c		
308	Omoh	003864	142.1	1718	301	1	2	2	a	a	a	c	c	c	c	c	c	c		
309	Bata Gund	003865	787.9	8400	1044	3	7	6	a	a	b	c	c	c	c	c	c	c		
310	Now Gam Shah Abad	003866	397	5751	734	2	6	2	a	a	b	c	c	c	c	c	c	c		
311	Rain Cho Gund	003867	328.2	5008	785	2	3	1	c	b	c	c	c	c	c	c	c	c		
312	Thaman Kote	003868	269.9	2561	332	1	3	3	c	c	c	c	c	c	c	c	c	c		
313	Qamar	003869	428.6	4707	609	2	5	2	1	c	c	c	c	c	c	c	c	c		

- VILLAGE DIRECTORY

LAND USE ( AS IN 2009 )

Location CodeNo:- 014

Location CodeNo:- 0095

Number of Medical Amenities available. (If not available within the village , the distance range code viz; a for < 5 Kms, b for 5-10 Kms and c for 10+ kms of nearest place where facility is available is given).										Number of Non-Government Medical Amenities available.								Availability of drinking water - Yes / No								Name village
Community health centre (CHC)	Primary health centre (PHC)	Primary health sub centre (PHS)	Maternity and child welfare centre (MCW)	T.B. clinic (TBC)	Hospital-allopathic (HA)	Hospital-alternative medicine (HO)	Dispensary (D)	Veterinary hospital (VH)	Mobile health clinic (MHC)	Family welfare centre (FWC)	Charitable non Govt. hospital/Nursing home.	Medical practitioner with MBBS Degree	Medical practitioner with other degree	Medical practitioner with no degree	Traditional practitioner and faith healer .	Medicine Shop	Others	Tap water (Treated/Untreated)	Well water (Covered / Uncovered well)	Hand Pump	Tube wells / Bore well	Spring	River / Canal	Tank / Pond / Lake	Others	
21	22	23	24	25	26	27	28	29	30	31	32	33	34	35	36	37	38	39	40	41	42	43	44	45	46	2

a	a	a	b	b	b	b	a	b	a	a	0	0	0	0	0	5	0	Yes	Yes	No	No	Yes	Yes	No	No	Peth Bugh
b	b	1	b	b	b	b	1	a	a	a	0	0	0	3	1	4	0	Yes	No	Yes	No	No	No	No	No	Hardu Shichan
a	a	a	b	b	b	b	a	a	a	a	0	0	0	0	0	8	0	Yes	Yes	Yes	Yes	No	Yes	No	No	Fateh Pora
b	a	a	c	c	c	c	a	a	c	a	0	0	0	0	0	0	0	Yes	No	No	Yes	No	Yes	No	No	Kuchey Pora
b	b	1	b	c	b	b	1	1	b	c	0	0	0	0	0	6	0	Yes	No	Yes	No	Yes	No	No	Yes	Lok Bawan Larki Pora
a	a	a	b	c	c	c	a	a	c	c	0	0	0	0	0	0	0	Yes	No	Yes	No	No	No	No	Yes	Bronthnu
a	b	b	c	c	b	b	a	a	c	c	0	0	0	0	0	0	0	Yes	Yes	Yes	No	No	No	No	Yes	Naid Pora
b	1	b	c	b	b	b	b	1	b	1	0	0	0	0	3	0	0	Yes	No	Yes	No	No	No	No	Yes	Hakura Badas Gam
a	a	a	a	b	c	c	a	b	c	b	0	0	0	0	0	1	0	Yes	Yes	No	No	No	Yes	No	No	Zal Dora
b	a	1	b	c	c	c	1	1	c	b	0	0	0	0	1	0	0	Yes	Yes	No	No	No	Yes	No	No	Hardu Dehrana
b	a	a	b	c	c	b	a	a	c	1	0	0	0	0	0	1	0	Yes	Yes	No	No	No	Yes	No	No	Mant Pora
b	a	b	b	c	c	c	a	a	c	b	0	0	0	0	0	1	0	Yes	Yes	Yes	Yes	No	Yes	No	No	Gund Now Roze
b	a	a	b	b	b	b	1	1	c	b	0	0	0	0	0	1	0	Yes	Yes	Yes	Yes	Yes	Yes	No	No	Shangrin
c	a	a	c	c	c	c	a	a	b	b	0	0	0	0	0	0	0	Yes	No	Yes	No	Yes	Yes	No	Yes	Chak Path
c	1	b	c	c	c	c	b	b	c	c	0	0	1	2	0	1	0	Yes	No	Yes	Yes	Yes	No	No	Yes	Shanker Pora
c	b	b	b	c	b	b	1	c	b	b	0	0	0	0	0	3	0	Yes	No	Yes	No	No	Yes	No	Yes	Now Pora Shah Abad
a	b	a	b	b	b	b	a	b	c	b	0	0	0	0	0	1	0	Yes	Yes	Yes	Yes	No	Yes	No	No	Bona Gund
b	b	a	a	b	c	c	b	b	a	b	0	0	0	2	0	2	0	Yes	No	Yes	No	No	No	No	No	Kriri Shah Abad
a	b	1	b	c	c	c	1	1	b	b	0	0	3	1	0	1	0	Yes	No	Yes	No	No	No	No	No	Mahmoodabad
b	b	a	a	a	a	c	a	c	b	a	0	0	3	4	0	2	0	Yes	Yes	Yes	No	No	Yes	No	No	Bragam
c	a	a	c	c	c	c	a	a	c	a	0	0	0	0	0	0	0	Yes	No	No	No	No	Yes	No	No	Omoh
b	b	b	c	c	c	c	b	b	b	b	0	0	0	0	0	6	0	Yes	No	Yes	No	Yes	Yes	Yes	No	Bata Gund
a	b	1	c	c	c	c	b	c	c	b	0	0	0	0	0	0	0	Yes	No	No	No	Yes	Yes	No	No	Now Gam Shah Abad
b	b	b	b	c	1	c	b	c	c	c	0	0	0	0	0	0	0	Yes	No	No	No	Yes	Yes	No	No	Rain Cho Gund
c	b	1	b	b	b	b	c	b	b	b	0	0	0	0	0	3	0	Yes	No	No	No	Yes	Yes	No	No	Thaman Kote
b	c	1	c	c	c	c	c	c	c	c	0	0	0	0	0	0	0	Yes	No	Yes	No	No	Yes	No	No	Qamar



## CENSUS OF INDIA 2011

## AMENITIES AND

Name of District:- Anantnag

Name of CD Block:- Shahabad

Sr.No.	Name village	Availability of toilet & others Yes / No				Communication and transport facilities (If amenities available code -Yes is given except for Village Pin Code ,If not available within the village , the distance range code viz; a for < 5 Kms, b for 5-10 Kms and c for 10+ kms of nearest place where facility is available is given).																
		Community toilet including bath.	Community toilet excluding bath.	Rural sanitary mart or sanitary hardware outlet available near the village.	Community bio- gas or recycle of waste for productive use.	Post office(PO)	Sub post office (SPO)	Post & Telegraph office (P&TO)	Village Pin Code	Telephones (Land lines)	Public call office (PCO)	Mobile phone coverage	Internet cafes/ Common service centre (CSC)	Private courier facility	Bus service (Public & Private)	Railway stations	Auto/Modified Autos	Taxis and Vans	Tractors	Cycle-pulled rickshaws(Manual & Machine	Carts driven by animals	Sea /River ferry service
1	2	47	48	49	50	51	52	53	54	55	56	57	58	59	60	61	62	63	64	65	66	67
288	Peth Bugh	No	No	No	No	b	a	c		Yes	Yes	Yes	Yes	b	Yes	c	a	Yes	b	Yes	c	
289	Hardu Shichan	No	No	No	No	a	a	b	192210	Yes	Yes	Yes	Yes	b	Yes	c	Yes	Yes	Yes		Yes	
290	Fateh Pora	No	No	No	No	b	Yes	Yes	192214	Yes	a	Yes	a	a	Yes	c	c	Yes	Yes		c	
291	Kuchey Pora	No	No	No	No	a	a	c		a	a	Yes	a	c	Yes	c	c	Yes	b		c	
292	Lok Bawan Larki Pora	No	No	No	No	Yes	b	c	192211	Yes	b	Yes	Yes	b	Yes	c	Yes	Yes	Yes	Yes	c	
293	Bronthnu	No	No	No	No	Yes	c	c	192211	a	a	a	b	b	Yes	b	a	a	c	c	c	
294	Naid Pora	No	No	No	No	b	c	c	192211	a	a	Yes	c	c	a	c	c	a	c	c	c	
295	Hakura Badas Gam	No	No	No	No	Yes	b	c	192211	b	Yes	Yes	b	b	Yes	c	b	b	b	b	c	
296	Zal Dora	No	No	No	No	a	a	b		a	a	Yes	b	b	Yes	c	b	c	c		c	
297	Hardu Dehrana	No	No	No	No	a	c	c		b	a	Yes	c	c	Yes	c	c	Yes	c		c	
298	Mant Pora	No	No	No	No	a	a	c		a	a	Yes	c	c	Yes	c	c	Yes	c		Yes	c
299	Gund Now Roze	No	No	No	No	a	a	c		b	b	Yes	b	b	Yes	c	c	Yes	b		c	
300	Shangrin	No	No	No	No	a	a	c	192219	a	a	Yes	c	c	Yes	c	c	Yes	b		c	
301	Chak Path	No	No	No	No	Yes	b	b	192213	Yes	a	Yes	b	b	Yes	c	a	Yes	Yes		c	
302	Shanker Pora	No	No	No	No	a	b	c		b	a	Yes	b	b	Yes	b	Yes	Yes	b		c	
303	Now Pora Shah Abad	No	No	No	No	b	a	c	192231	Yes	Yes	Yes	b	c	Yes	c	Yes	Yes	a		c	
304	Bona Gund	No	No	No	No	a	a	c	192212	b	b	Yes	b	b	Yes	c	b	Yes	b		c	
305	Kriri Shah Abad	No	No	No	No	Yes	b	c	192211	b	b	Yes	c	c	Yes	b	c	b	b		c	
306	Mahmoodabad	No	No	No	No	a	a	c	192211	Yes	a	Yes	c	c	Yes	c	c	b	b		c	
307	Bragam	No	No	No	No	a	a	c	192211	a	a	Yes	c	c	a	b	a	a	b		c	
308	Omoh	No	No	No	No	a	a	c	192212	Yes	Yes	Yes	a	c	Yes	c	Yes	Yes	Yes		c	
309	Bata Gund	No	No	No	No	a	a	c		a	a	b	b	b	Yes	c	Yes	Yes	b		c	
310	Now Gam Shah Abad	No	No	No	No	Yes	a	b	192212	a	a	a	a	a	Yes	c	a	a	b		c	
311	Rain Cho Gund	No	No	No	No	Yes	b	c		b	b	b	b	b	Yes	c	b	b	b		c	
312	Thaman Kote	No	No	No	No	a	a	c		c	c	b	b	b	Yes	b	c	b	c		c	
313	Qamar	No	No	No	No	Yes	b	c		a	a	a	c	c	Yes	c	c	a	b		c	

- VILLAGE DIRECTORY

LAND USE ( AS IN 2009 )

Location CodeNo:- 014

Location CodeNo:- 0095

Village connected to highways,village roads, banks & credit societies (If amenities available code -Yes is given, If not available within the village , the distance range code viz; a for < 5 Kms, b for 5-10 Kms and c for 10+ kms of nearest place where facility is available is given).

Availability of miscellaneous facilities (If amenities available code -Yes is given, for < 5 Kms, b for 5-10 Kms and c for 10+ kms of nearest place where facility is

Connected to national highway(NH)	Connected to state highway(SH)	Connected to major district road (MDR)	Connected to others district road	Pucca roads	Kutchcha roads	Water bounded macadam(WBM) roads	Navigable waterway (river/canal)(NW)	Footpaths (FP)	Commercial & Co-operative Banks	ATM	Agricultural Credit Societies	Self-Help Group (SHG)	Public distribution system (PDS) shop	Mandis / Regular market	Weekly Haat	Agricultural marketing society	Integrated Child Development Scheme	Anganwadi Centre (Nutritional Centres)	Others (Nutritional Centres)	ASHA (Accredited Social Health Activist)	Community centre with/without TV	Sports Field,	Sports Club / Recreation Centre	Name village
68	69	70	71	72	73	74	75	76	77	78	79	80	81	82	83	84	85	86	87	88	89	90	91	2

b	b	Yes	Yes	Yes	Yes		Yes	a	b	a	a	Yes	b	b	b	b	Yes	Yes	b	Yes	b	b	b	Peth Bugh
b	a	a	Yes	Yes	Yes		Yes	a	b	b	b	b	b	b	b	b	Yes	b	b	Yes	b	b	b	Hardu Shichan
a	a	a	Yes	Yes	Yes		Yes	a	b	a	b	b	b	b	b	c	Yes	b	Yes	b	b	b	b	Fateh Pora
Yes	Yes	Yes	Yes	Yes	Yes		Yes	a	a	c	b	a	c	c	c	a	Yes	c	Yes	c	c	c	c	Kuchey Pora
c	c	Yes	Yes	Yes	Yes		Yes	Yes	c	Yes	c	c	c	c	c	b	Yes	c	Yes	c	c	c	c	Lok Bawan Larki Pora
c	c	b	Yes	Yes	Yes		Yes	a	b	b	c	c	c	c	b	b	Yes	b	Yes	b	b	b	b	Bronthnu
c	c	c	Yes	Yes	Yes		Yes	a	b	c	c	c	c	c	c	c	Yes	c	Yes	c	c	c	c	Naid Pora
c	c	b	Yes	b	Yes		Yes	Yes	b	Yes	b	b	c	b	b	c	Yes	b	Yes	b	b	b	b	Hakura Badas Gam
Yes	c	Yes	Yes	b	Yes		Yes	b	b	b	c	c	c	c	c	b	Yes	c	Yes	c	c	c	c	Zal Dora
Yes	c	Yes	Yes	Yes	Yes		Yes	c	c	c	c	c	c	c	c	c	Yes	c	Yes	c	c	c	c	Hardu Dehrana
Yes	c	Yes	Yes	Yes	Yes		Yes	b	b	b	b	c	b	c	c	b	Yes	c	Yes	c	c	c	c	Mant Pora
Yes	c	Yes	Yes	Yes	Yes		Yes	b	b	b	b	c	b	c	c	c	Yes	c	Yes	c	c	c	c	Gund Now Roze
Yes	Yes	Yes	Yes	Yes	Yes		Yes	b	b	b	b	c	b	c	c	c	Yes	c	Yes	c	c	c	c	Shangrin
Yes	b	Yes	Yes	Yes	Yes		Yes	b	b	b	Yes	Yes	b	b	b	Yes	Yes	b	Yes	b	b	b	b	Chak Path
b	b	a	Yes	Yes	Yes		Yes	b	b	Yes	b	b	b	c	c	b	b	c	Yes	c	c	c	c	Shanker Pora
a	Yes	Yes	Yes	Yes	Yes		Yes	b	b	b	b	Yes	b	c	c	Yes	Yes	c	Yes	c	c	c	c	Now Pora Shah Abad
Yes	Yes	Yes	Yes	c	Yes		Yes	b	b	b	b	c	c	c	c	c	Yes	c	Yes	c	c	c	c	Bona Gund
c	c	Yes	Yes	Yes	Yes		Yes	b	b	b	c	Yes	c	c	c	a	Yes	c	Yes	c	c	c	c	Kriri Shah Abad
b	c	b	Yes	Yes	Yes		Yes	a	b	a	c	b	b	c	c	a	b	c	Yes	c	c	c	c	Mahmoodabad
b	b	a	Yes	a	Yes		Yes	a	a	a	c	c	c	c	c	c	b	c	Yes	c	c	c	c	Bragam
Yes	Yes	Yes	Yes	Yes	Yes		Yes	a	a	a	c	Yes	c	c	c	Yes	b	c	Yes	c	c	c	c	Omoh
c	c	b	Yes	b	Yes		Yes	b	b	b	b	Yes	c	c	c	b	Yes	c	Yes	c	c	c	c	Bata Gund
b	a	a	Yes	a	Yes		Yes	a	a	b	b	a	a	c	c	b	Yes	c	Yes	c	c	c	c	Now Gam Shah Abad
b	a	b	Yes	b	Yes		Yes	b	b	b	b	b	b	c	c	b	Yes	c	Yes	c	c	c	c	Rain Cho Gund
c	b	c	Yes	b	Yes		Yes	b	b	b	b	c	c	c	c	c	Yes	c	Yes	c	c	c	c	Thaman Kote
c	c	c	Yes	Yes	Yes		Yes	c	c	b	a	a	b	c	c	c	Yes	c	Yes	c	c	c	c	Qamar

## CENSUS OF INDIA 2011

## AMENITIES AND

Name of District:- Anantnag

Name of CD Block:- Shahabad

If not available within the village , the distance range code viz; a available is given).

Availability of  
electricity  
(Yes/No)

Nearest Town

Area under different typ

Sr.No.	Name village	Cinema / Video Hall	Public Library	Public Reading Room	Newspaper Supply	Assembly Polling station	Birth & Death Registration Office	Power Supply for Domestic Use (ED)	Power Supply for Agricultural Use (EAG)	Power Supply for Commercial Use (EC)	Power Supply for All Uses (EA)	Name	Distance range code i.e. a for < 5 Kms, b for 5-10 Kms and c for 10+ kms .	Forests	Area under Non-agricultural Uses	Barren and Un-cultivable land	Permanent Pastures and Other Grazing Lands
1	2	92	93	94	95	96	97	98	99	100	101	102	103	104	105	106	107
288	Peth Bugh	b	b	b	b	Yes	b	Yes	No	No	Yes	ANANTNAG	b	0	50.6	0	0
289	Hardu Shichan	c	b	b	b	Yes	b	Yes	No	Yes	Yes	ANANTNAG	b	0	87	0	0
290	Fateh Pora	b	b	b	b	Yes	b	Yes	No	No	Yes	ANANTNAG	b	0	146.2	0	0
291	Kuchey Pora	c	c	c	c	Yes	Yes	Yes	No	Yes	Yes	QAZIGUND	a	0	5.3	0	0
292	Lok Bawan Larki Pora	c	c	c	c	Yes	Yes	Yes	No	Yes	Yes	DOORU	c	0	126.3	0	0
293	Bronthnu	Yes	b	b	b	a	b	Yes	No	No	Yes	ANANTNAG	b	0	7.7	0	0
294	Naid Pora	b	c	c	c	a	c	Yes	No	No	Yes	ANANTNAG	c	0	7.3	0	0
295	Hakura Badas Gam	c	b	b	b	Yes	b	Yes	No	Yes	Yes	ANANTNAG	b	0	183.3	0	0
296	Zal Dora	c	c	c	c	Yes	Yes	Yes	No	No	Yes	DOORU	b	0	32	0	0
297	Hardu Dehrana	c	c	c	c	Yes	Yes	Yes	No	No	Yes	ASHMUJI	b	0	108.1	0	0
298	Mant Pora	c	c	c	c	Yes	Yes	Yes	No	No	Yes	DOORU	b	0	21.1	0	0
299	Gund Now Roze	c	c	c	c	Yes	Yes	Yes	No	No	Yes	DOORU	b	0	3.2	0	0
300	Shangrin	b	c	c	c	Yes	Yes	Yes	No	No	Yes	DOORU	b	0	12.2	0	0
301	Chak Path	c	b	b	b	Yes	a	Yes	No	No	Yes	DOORU	b	2.8	14.6	0	0
302	Shanker Pora	c	c	c	c	Yes	Yes	Yes	No	No	Yes	DOORU	b	0	9.3	0	0
303	Now Pora Shah Abad	c	c	c	c	Yes	b	Yes	No	No	Yes	DOORU	b	0	108.9	0	0
304	Bona Gund	c	c	c	c	Yes	Yes	Yes	No	No	Yes	DOORU	b	0	39.7	0	0
305	Kriri Shah Abad	c	c	c	c	a	a	Yes	No	Yes	Yes	DOORU	a	0	50.2	0	0
306	Mahmoodabad	c	c	c	c	Yes	b	Yes	No	No	Yes	DOORU	a	0	30	0	0
307	Bragam	c	c	c	c	Yes	a	Yes	No	No	Yes	DOORU	a	0	12.5	0	0
308	Omoh	c	c	c	c	Yes	b	Yes	No	No	Yes	VERINAG	a	0	65.6	0	0
309	Bata Gund	c	c	c	c	Yes	b	Yes	No	No	Yes	VERINAG	b	0	90.6	0	0
310	Now Gam Shah Abad	c	c	c	c	Yes	Yes	Yes	No	No	Yes	VERINAG	a	0	50.6	0	0
311	Rain Cho Gund	c	c	c	c	Yes	Yes	Yes	No	No	Yes	VERINAG	c	0	83.8	0	0
312	Thaman Kote	c	c	c	c	Yes	Yes	Yes	No	No	Yes	VERINAG	b	0	80.9	0	0
313	Qamar	c	c	c	c	c	c	Yes	No	No	Yes	VERINAG	b	0	104.4	0	0

- VILLAGE DIRECTORY

LAND USE ( AS IN 2009 )

Location CodeNo:- 014

Location CodeNo:- 0095

Land Use												Name of three most important commodities manufactured			Name of Village	Serial Number
Types of land use ( in hectares rounded up to one decimal place)						Area irrigated by source (in hectare).										
Land Under Miscellaneous Tree Crops etc.	Culturable Waste Land	Fallow lands other than current fallows	Current Fallows	Net Area Sown	Total Irrigated Land Area	Total Un-irrigated Land Area	Canals ( C )	Wells/Tube-wells(W/TW)	Tanks/Lakes(T/L)	Water Falls(WF)	Others(O)	First	Second	Third		
108	109	110	111	112	113	114	115	116	117	118	119	120	121	122	2	1
0	4.9	0	0	124.2	119.8	4.4	119.8	0	0	0	0				Peth Bugh	288
0	8.1	0	0	161.9	159.1	2.8	159.1	0	0	0	0				Hardu Shichan	289
0	52.2	0	0	359.3	331.4	27.9	331.4	0	0	0	0				Fateh Pora	290
0	5.7	0	0	14.2	13	1.2	13	0	0	0	0				Kuchey Pora	291
0	2.8	0	0	260.6	196.7	63.9	196.7	0	0	0	0				Lok Bawan Larki Pora	292
0	12.1	0	0	68.8	68.8	0	68.8	0	0	0	0				Bronthnu	293
0	15.4	0	0	59.5	58.3	1.2	58.3	0	0	0	0				Naid Pora	294
0	39.7	0	0	398.2	392.1	6.1	392.1	0	0	0	0				Hakura Badas Gam	295
0	2.8	0	0	59.9	50.6	9.3	50.6	0	0	0	0				Zal Dora	296
0	5.7	0	0	161.9	160.7	1.2	160.7	0	0	0	0				Hardu Dehrana	297
0	20.6	0	0	57.5	57.1	0.4	57.1	0	0	0	0				Mant Pora	298
0	16.2	0	0	91.5	69.2	22.3	69.2	0	0	0	0				Gund Now Roze	299
0	12.9	0	0	67.6	25.5	42.1	25.5	0	0	0	0				Shangrin	300
0	0.8	0	0	77.7	53.4	24.3	53.4	0	0	0	0				Chak Path	301
0	2.8	0	0	271.2	258.2	13	258.2	0	0	0	0				Shanker Pora	302
0	1.2	0	0	102	95.9	6.1	95.9	0	0	0	0				Now Pora Shah Abad	303
0	1.6	0	0	91	61.5	29.5	61.5	0	0	0	0				Bona Gund	304
0	5.2	0	0	107.7	93.5	14.2	93.5	0	0	0	0				Kriri Shah Abad	305
0	1.2	0	0	70.4	68.8	1.6	68.8	0	0	0	0				Mahmoodabad	306
0	64.4	0	0	119.4	88.2	31.2	88.2	0	0	0	0				Bragam	307
0	0	0	0	76.5	25.1	51.4	25.1	0	0	0	0				Omoh	308
0	0	0	0	697.3	432.6	264.7	432.6	0	0	0	0				Bata Gund	309
0	58.3	0	0	288.1	116.1	172	116.1	0	0	0	0				Now Gam Shah Abad	310
0	61.5	0	0	182.9	80.1	102.8	80.1	0	0	0	0				Rain Cho Gund	311
0	38	0	0	151	66.8	84.2	66.8	0	0	0	0				Thaman Kote	312
0	70.8	0	0	253.4	110.9	142.5	110.9	0	0	0	0				Qamar	313

Sr.No.	Name village	Location code no.	Total area of the village ( in hectares rounded up to one decimal place)	Total population ( 2011 census )	Number of households (2011 census)	Number of educational amenities available. (If not available within the village , the distance range code viz; a for < 5 Kms, b for 5-10 Kms and c for 10+ kms of nearest place where facility is available is given).													
						Pre-Primary school (PP)	Primary school (P)	Middle school (M)	Secondary School (S)	Senior Secondary school (SS)	Degree college of arts science & commerce	Engineering college(EC)	Medical college (MC)	Management institute (MI)	Polytechnic (Pt)	Vocational training school /ITI	Non-formal training centre (NFTC)	Special school for disabled (SSD)	Others (specify)
1	2	3	4	5	6	7	8	9	10	11	12	13	14	15	16	17	18	19	20
314	Halsidar	003870	242	3722	520	1	5	4	c	c	c	c	c	c	c	c	c	c	c
315	Gawas	003871	158.6	2613	355	1	3	1	1	c	c	c	c	c	c	c	c	c	c
316	Hir Gawas	003872	118.6	1535	187	1	2	a	a	c	c	c	c	c	c	c	c	c	c
317	Chhohan	003873	63.9	655	84	1	1	a	a	c	c	c	c	c	c	c	c	c	c
318	Raing Mandoo	003874	76.9	1109	143	1	a		1	b	c	c	c	c	c	c	c	c	c
319	Kaprin	003875	189.4	3646	512	1	2	2	c	c	c	c	c	c	c	c	c	c	c
320	Hengi Pora	003876	113.3	985	177	1	1	3	c	c	c	c	c	c	c	c	c	c	c
321	Forest Block	003877	0	5102	828	a	a	b	b	c	c	c	c	c	c	c	c	c	c
<b>Block T O T A L :</b>			<b>7375.5</b>	<b>103024</b>	<b>13696</b>	<b>43</b>	<b>83</b>	<b>72</b>	<b>11</b>	<b>0</b>	<b>0</b>	<b>0</b>	<b>0</b>	<b>0</b>	<b>0</b>	<b>0</b>	<b>0</b>	<b>0</b>	<b>0</b>

Number of Medical Amenities available. (If not available within the village, the distance range code viz; a for < 5 Kms, b for 5-10 Kms and c for 10+ kms of nearest place where facility is available is given).												Number of Non-Government Medical Amenities available.						Availability of drinking water - Yes / No								Name village
Community health centre (CHC)	Primary health centre (PHC)	Primary health sub centre (PHS)	Maternity and child welfare centre (MCW)	T.B. clinic (TBC)	Hospital-allopathic (HA)	Hospital-alternative medicine (HO)	Dispensary (D)	Veterinary hospital (VH)	Mobile health clinic (MHC)	Family welfare centre (FWC)	Charitable non Govt. hospital/Nursing home.	Medical practitioner with MBBS Degree	Medical practitioner with other degree	Medical practitioner with no degree	Traditional practitioner and faith healer.	Medicine Shop	Others	Tap water (Treated/Untreated)	Well water (Covered / Uncovered well)	Hand Pump	Tube wells / Bore well	Spring	River / Canal	Tank / Pond / Lake	Others	
21	22	23	24	25	26	27	28	29	30	31	32	33	34	35	36	37	38	39	40	41	42	43	44	45	46	2
c	a	l	c	c	c	c	c	a	a	a	0	0	0	0	0	1	0	Yes	No	No	No	Yes	Yes	No	No	Halsidar
a	a	c	c	c	c	a	b	a	b	b	0	0	0	0	0	0	0	Yes	No	No	No	Yes	Yes	No	No	Gawas
a	b	b	b	c	c	c	b	c	b	b	0	0	0	0	0	0	0	Yes	No	No	No	Yes	No	No	No	Hir Gawas
a	a	c	c	c	c	c	a	a	b	c	0	0	0	0	0	0	0	Yes	No	No	No	No	Yes	No	No	Chhohan
b	b	b	b	c	c	c	c	c	c	c	0	0	0	0	0	0	0	Yes	No	No	No	No	No	No	No	Raing Mandoo
b	1	b	b	b	c	c	1	1	c	1	0	0	0	0	0	2	0	Yes	No	No	No	Yes	Yes	No	No	Kaprin
c	b	b	c	c	c	c	b	c	b	c	0	0	0	0	0	0	0	Yes	No	No	No	No	Yes	No	No	Hengi Pora
b	b	a	b	c	c	c	c	b	c	c	0	0	0	0	0	0	0	No	No	No	No	No	No	No	No	Forest Block
0	3	8	0	0	1	0	7	6	0	3	0	0	7	12	5	49	0	33	10	17	6	13	23	1	7	

Sr.No.	Name village	Availability of toilet & others Yes / No				Communication and transport facilities (If amenities available code -Yes is given except for Village Pin Code ,If not available within the village , the distance range code viz; a for < 5 Kms, b for 5-10 Kms and c for 10+ kms of nearest place where facility is available is given).																
		Community toilet including bath.	Community toilet excluding bath.	Rural sanitary mart or sanitary hardware outlet available near the village.	Community bio- gas or recycle or waste for productive use.	Post office(PO)	Sub post office (SPO)	Post & Telegraph office (P&TO)	Village Pin Code	Telephones (Land lines)	Public call office (PCO)	Mobile phone coverage	Internet cafes/ Common service centre (CSC)	Private courier facility	Bus service (Public & Private)	Railway stations	Auto/Modified Autos	Taxis and Vans	Tractors	Cycle-pulled rickshaws(Manual & Machine	Carts driven by animals	Sea /River ferry service
1	2	47	48	49	50	51	52	53	54	55	56	57	58	59	60	61	62	63	64	65	66	67
314	Halsidar	No	No	No	No	Yes	c	b	192212	b	Yes	Yes	Yes	c	Yes	c	b	Yes	Yes	c		
315	Gawas	No	No	No	No	c	c	c	192212	b	Yes	Yes	b	b	Yes	c	c	Yes	b	c		
316	Hir Gawas	No	No	No	No	a	b	c		b	b	b	b	c	c	c	c	b	b	c		
317	Chhohan	No	No	No	No	a	c	c	192212	b	Yes	b	b	b	b	c	b	Yes	a	c		
318	Raing Mandoo	No	No	No	No	b	b	c		b	b	b	b	b	b	c	b	b	b	c		
319	Kaprin	No	No	No	No	Yes	b	c	192212	b	b	b	b	b	Yes	c	b	b	a	c		
320	Hengi Pora	No	No	No	No	c	c	c		c	c	Yes	c	c	b	c	c	c	b	c		
321	Forest Block	No	No	No	No	c	b	b		b	b		c	c	b	c	b	b	a	c		
Block T O T A L :		0	0	0	0	10	1	1	19	8	8	23	4	0	27	0	6	18	6	3	1	0

Village connected to highways,village roads, banks & credit societies (If amenities available code -Yes is given, If not available within the village , the distance range code viz; a for < 5 Kms, b for 5-10 Kms and c for 10+ kms of nearest place where facility is available is given).												Availability of miscellaneous facilities (If amenities available code -Yes is given, for < 5 Kms, b for 5-10 Kms and c for 10+ kms of nearest place where facility is												
Connected to national highway(NH)	Connected to state highway(SH)	Connected to major district road (MDR)	Connected to others district road	Pucca roads	Kutchcha roads	Water bounded macadam(WBM) roads	Navigable waterway (river/canal)(NW)	Footpaths (FP)	Commercial & Co-operative Banks	ATM	Agricultural Credit Societies	Self-Help Group (SHG)	Public distribution system (PDS) shop	Mandis / Regular market	Weekly Haat	Agricultural marketing society	Integrated Child Development Scheme	Anganwadi Centre (Nutritional Centres)	Others (Nutritional Centres)	ASHA (Accredited Social Health Activist)	Community centre with/without TV	Sports Field,	Sports Club / Recreation Centre	Name village
68	69	70	71	72	73	74	75	76	77	78	79	80	81	82	83	84	85	86	87	88	89	90	91	2
c	b	b	Yes	Yes	Yes			Yes	c	c	a	c	c	c	c	c	c	Yes	c	Yes	c	c	c	Halsidar
c	c	Yes	Yes	Yes	Yes			Yes	c	c	a	c	c	c	c	c	c	Yes	c	Yes	c	c	c	Gawas
b	b	b	Yes	b	Yes			Yes	b	c	c	b	b	b	c	c	c	Yes	c	Yes	c	c	c	Hir Gawas
c	c	c	Yes	c	Yes			Yes	c	c	c	c	c	c	c	c	c	Yes	c	Yes	c	c	c	Chhohan
b	b	b	Yes	b	Yes			Yes	b	b	b	b	b	c	c	c	b	b	c	Yes	c	c	c	Raing Mandoo
c	b	b	Yes	Yes	Yes			Yes	c	c	b	b	b	c	c	c	Yes	Yes	c	Yes	c	c	c	Kaprin
b	c	c	Yes	Yes	Yes			Yes	b	b	c	b	c	c	c	c	b	Yes	c	Yes	c	c	c	Hengi Pora
b	b	a		a					c	c	c	b	a	b	c	c	b	b	c	Yes	c	c	c	Forest Block
9	5	14	33	22	33	0	0	33	2	0	3	1	6	0	0	0	6	27	0	34	0	0	0	



If not available within the village , the distance range code viz; a available is given).								Availability of electricity (Yes/No)										
												Nearest Town		Area under different typ				
Sr.No.	Name village	Cinema / Video Hall	Public Library	Public Reading Room	Newspaper Supply	Assembly Polling station	Birth & Death Registration Office	Power Supply for Domestic Use (ED)	Power Supply for Agricultural Use (EAG)	Power Supply for Commercial Use (EC)	Power Supply for All Uses (EA)	Name	Distance range code i.e. a for < 5 Kms, b for 5-10 Kms and c for 10+ kms .	Forests	Area under Non-agricultural Uses	Barren and Un-cultivable land	Permanent Pastures and Other Grazing Lands	
1	2	92	93	94	95	96	97	98	99	100	101	102	103	104	105	106	107	
314	Halsidar	c	c	c	c	Yes	Yes	Yes	No	No	Yes	VERINAG	c	0	40.8	0	0	
315	Gawas	c	c	c	c	Yes	Yes	Yes	No	No	Yes	VERINAG	c	0	63	0	0	
316	Hir Gawas	c	c	c	c	b	b	Yes	No	No	Yes	VERINAG	c	17	17.8	0	0	
317	Chhohan	c	c	c	c	Yes	Yes	Yes	No	No	Yes	VERINAG	c	1.6	12.5	0	0	
318	Raing Mandoo	c	c	c	c	c	c	Yes	No	No	Yes	VERINAG	c	13	25.9	0	0	
319	Kaprin	c	c	c	c	c	c	Yes	No	No	Yes	VERINAG	c	7.7	0	0	0	
320	Hengi Pora	c	c	c	c	b	b	Yes	No	No	Yes	VERINAG	c	19	19.4	0	0	
321	Forest Block	Yes	c	c	c	Yes	b	No	No	No	No	VERINAG	c	0	0	0	0	
Block T O T A L :		2	0	0	0	26	15	33	0	5	33		0	0	61	1710.8	0	0

Land Use												Name of three most important commodities manufactured				
Area of land use ( in hectares rounded up to one decimal place)							Area irrigated by source (in hectare).									
Land Under Miscellaneous Tree Crops etc.	Culturable Waste Land	Fallow lands other than current fallows	Current Fallows	Net Area Sown	Total Irrigated Land Area	Total Un-irrigated Land Area	Canals ( C )	Wells/Tube-wells(W/TW)	Tanks/Lakes(T/L)	Water Falls(WF)	Others(O)	First	Second	Third	Name of Village	Serial Number
108	109	110	111	112	113	114	115	116	117	118	119	120	121	122	2	1
0	24.7	0	0	176.5	48.2	128.3	48.2	0	0	0	0				Halsidar	314
0	14.6	0	0	81	47.4	33.6	47.4	0	0	0	0				Gawas	315
0	16.2	0	0	67.6	8.5	59.1	8.5	0	0	0	0				Hir Gawas	316
0	8.1	0	0	41.7	15	26.7	15	0	0	0	0				Chhohan	317
0	6.1	0	0	32.4	5.7	26.7	5.7	0	0	0	0				Raing Mandoo	318
0	13	0	0	168.7	61.5	107.2	61.5	0	0	0	0				Kaprin	319
0	20.7	0	0	53.8	2	51.8	2	0	0	0	0				Hengi Pora	320
0	0	0	0	0	0	0	0	0	0	0	0				Forest Block	321
0	608.3	0	0	4995.4	3441.7	1553.7	3441.7	0	0	0	0					

## **C.D. BLOCK QUIMOH**

(i) (i)

**Alphabetic list of villages (C.D. Block wise)**

**Name of the District: Anantnag**

**Name of the CD Block: Quimoh**

<b>Sl. No</b>	<b>Name of Village</b>	<b>2011 census location code number</b>	<b>2001 census location code number</b>
<b>1</b>	<b>2</b>	<b>3</b>	<b>4</b>
1	Gund Chel	01140020050	00249700
2	Gund Nasir	01140020045	00248900
3	Hamzeh Pora	01140020043	00248700
4	Haussan Pora Bagh	01140020051	00250100
5	Jabli Pora	01140020046	00249000
6	Kanji Gund	01140030073	00250400
7	Kharman Ganish	01140030078	00254400
8	Niyana Gund Baba Khalil	01140020040	00248300
9	Rakh Hassain Pora	01140020047	00249100
10	Rakh Moman Dangit Pora	01140020048	00249400
11	Sangam	01140020041	00248400
12	Sar Suna Anantnag	01140030075	00250600
13	Semithan	01140020044	00248800
14	Shalwan Pora	01140030077	00254300
15	Shamsi Pora	01140030071	00250000
16	Sofi Gund Bago Gund	01140030074	00250500
17	Subhan Pahari	01140020052	00250200
18	Trubji	01140020049	00249600
19	Tula Khan	01140020042	00248600
20	Turka Thachloo	01140030076	00250700
21	Woran Hall	01140030072	00250300

## CENSUS OF INDIA 2011

## AMENITIES AND

Name of District:- Anantnag

Name of CD Block:- Quimoh

Sr.No.	Name village	Location code no.	Total area of the village ( in hectares rounded up to one decimal place)	Total population ( 2011 census )	Number of households (2011 census)	Number of educational amenities available. (If not available within the village , the distance range code viz; a for < 5 Kms, b for 5-10 Kms and c for 10+ kms of nearest place where facility is available is given).														
						Pre-Primary school (PP)	Primary school (P)	Middle school (M)	Secondary School (S)	Senior Secondary school (SS)	Degree college of arts science & commerce	Engineering college(EC)	Medical college (MC)	Management institute (MI)	Polytechnic (Pt)	Vocational training school /ITI	Non-formal training centre (NFTC)	Special school for disabled (SSD)	Others (specify)	
1	2	3	4	5	6	7	8	9	10	11	12	13	14	15	16	17	18	19	20	
322	Niyana Gund Baba Khalil	003622	169.2	1759	199	1	3	1	a	a	a	c	c	c	c	c	c	c	c	
323	Sangam	003623	83.8	974	145	1	2	a		1	a	a	c	c	c	c	c	c	c	
324	Tula Khan	003624	153	2072	261	1	a		1	a	a	a	c	c	c	c	c	c	c	
325	Hamzeh Pora	003625	39.7	406	46	1	2	a	c	c	c	c	c	c	c	c	c	c	c	
326	Semithan.	003626	465.4	2213	299	1	2	1	a	a	a	c	c	c	c	c	b	c	c	
327	Gund Nasir	003627	29.1	449	54	1	a	a	a	a	a	c	c	c	c	c	c	c	c	
328	Jabli Pora	003628	673.4	7584	1030	1	1	7	2	a	a	c	c	c	c	c	b	c	c	
329	Rakh Hassain Pora	003629	107.6	244	33	1	1	1	a	a	a	c	c	c	c	c	c	c	c	
330	Rakh Moman Dangit Pora	003630	304.7	483	72	1	1	1	a	a	b	c	c	c	c	c	b	c	c c	
331	Trubji	003631	58.7	308	40	1	2	a	a	a	b	c	c	c	c	c	b	c	c	
332	Gund Chel	003632	69.2	1098	151	1	1	1	a	a	b	c	c	c	c	c	b	c	c	
333	Haussan Pora Bagh	003633	178.9	2967	354	1	1	2	a	a	a	c	c	c	c	c	c	c	c	
334	Subhan Pahari	003634	140	744	112	1	2	2	1	a	a	c	c	c	c	c	c	c	c	
335	Shamsi Pora	003705	210.8	2911	381	1	1	3	1	b	a	c	c	c	c	c	b	c	c	
336	Woran Hall	003706	307.2	4688	605	2	2	3	a	b	a	c	c	c	c	c	a	c	c	
337	Kanji Gund	003707	59.5	1240	170	1	2	a	a	a	a	c	c	c	c	c	b	b	c	
338	Sofi Gund Bago Gund	003708	40.1	874	118	1	a		1	a	a	a	c	c	c	c	b	c	c	
339	Sar Suna Anantnag	003709	84.6	1149	147	1	2	1	a	b	b	c	c	c	c	c	b	c	c	
340	Turka Thachloo	003710	96.7	1665	219	1	2	2	b	b	b	c	c	c	c	c	b	c	c	
341	Shalwan Pora	003711	119	1502	202	1	1	1	a	a	a	c	c	c	c	c	b	c	c	
342	Kharman Ganish	003712	126.7	1493	207	1	2	3	1	1	a	c	c	c	c	c	a	c	c	
Block T O T A L :			3517.3	36823	4845	22	30	31	6	1	0	0	0	0	0	0	0	0	0	

- VILLAGE DIRECTORY  
LAND USE ( AS IN 2009 )

Location CodeNo:- 014

Location CodeNo:- 0097

Number of Medical Amenities available. (If not available within the village , the distance range code viz; a for < 5 Kms, b for 5-10 Kms and c for 10+ kms of nearest place where facility is available is given).											Number of Non-Government Medical Amenities available.							Availability of drinking water - Yes / No								Name village
Community health centre (CHC)	Primary health centre (PHC)	Primary health sub centre (PHS)	Maternity and child welfare centre (MCW)	T.B. clinic (TBC)	Hospital-allopathic (HA)	Hospital-alternative medicine (HO)	Dispensary (D)	Veterinary hospital (VH)	Mobile health clinic (MHC)	Family welfare centre (FWC)	Charitable non Govt. hospital/Nursing home.	Medical practitioner with MBBS Degree	Medical practitioner with other degree	Medical practitioner with no degree	Traditional practitioner and faith healer .	Medicine Shop	Others	Tap water (Treated/Untreated)	Well water (Covered / Uncovered well)	Hand Pump	Tube wells / Bore well	Spring	River / Canal	Tank / Pond / Lake	Others	
21	22	23	24	25	26	27	28	29	30	31	32	33	34	35	36	37	38	39	40	41	42	43	44	45	46	2
a	a	1	a	c	c	a	1	a	a	a	0	0	0	0	0	1	0	Yes	Yes	Yes	Yes	No	Yes	Yes	Yes	Niyana Gund Baba Khalil
a	a	a	a	c	c	c	b	a	a	a	0	0	0	0	0	1	0	Yes	No	Yes	No	No	Yes	Yes	No	Sangam
a	a	a	c	c	c	c	1	a	b	a	0	0	0	0	0	0	0	Yes	No	Yes	Yes	No	Yes	No	No	Tula Khan
a	a	1	a	c	c	c	a	a	a	a	0	0	0	0	0	1	0	Yes	Yes	Yes	Yes	No	No	Yes	Yes	Hamzeh Pora
a	a	1	a	b	b	b	1	a	a	a	0	0	0	0	0	2	0	Yes	No	Yes	No	No	Yes	Yes	Yes	Semithan.
a	a	a	a	b	b	b	a	a	a	a	0	0	0	0	0	0	0	Yes	No	Yes	No	No	Yes	No	No	Gund Nasir
b	a	a	a	b	b	b	1	a	b	b	0	0	0	0	0	2	0	Yes	No	Yes	No	Yes	Yes	No	No	Jabli Pora
a	a	1	a	c	c	c	a	a	b	a	0	0	0	0	0	1	0	Yes	No	Yes	No	Yes	Yes	Yes	No	Rakh Hassain Pora
b	b	a	b	b	b	b	a	a	b	a	0	0	0	1	0	0	0	Yes	No	Yes	No	Yes	Yes	No	No	Rakh Moman Dangit Pora
b	b	a	b	b	b	b	a	a	a	a	0	0	0	0	0	0	0	Yes	No	Yes	No	No	No	No	No	Trubji
b	b	a	b	b	b	b	a	a	b	a	0	0	0	0	1	0	0	Yes	No	Yes	No	Yes	Yes	No	No	Gund Chel
a	a	a	b	b	b	b	1	a	a	a	0	0	0	0	0	2	0	Yes	No	Yes	No	Yes	Yes	No	No	Haussan Pora Bagh
a	a	a	a	b	b	b	1	a	a	a	0	0	0	0	0	0	0	Yes	No	No	No	No	Yes	No	No	Subhan Pahari
b	a	b	b	1	c	1	1	b	a	a	0	0	0	2	0	2	0	Yes	No	Yes	Yes	Yes	No	No	No	Shamsi Pora
a	a	a	a	a	a	b	1	a	a	a	0	0	0	0	0	6	0	Yes	No	Yes	Yes	No	Yes	No	No	Woran Hall
b	a	a	b	b	b	c	a	b	b	c	0	0	0	0	0	0	0	Yes	No	Yes	No	No	No	No	No	Kanji Gund
a	a	b	b	a	b	1	a	c	c	0	0	1	1	0	1	0	0	Yes	No	Yes	Yes	Yes	Yes	No	No	Sofi Gund Bago Gund
b	b	b	b	b	b	b	b	b	b	b	0	0	0	0	0	1	0	Yes	No	Yes	Yes	Yes	Yes	No	No	Sar Suna Anantnag
b	b	b	b	b	b	1	a	c	c	0	0	1	1	0	1	0	0	Yes	No	Yes	Yes	Yes	Yes	No	No	Turka Thachloo
b	b	b	b	b	b	c	a	a	b	c	0	0	0	0	0	3	0	Yes	No	Yes	Yes	Yes	Yes	No	No	Shalwan Pora
b	a	b	b	a	a	1	a	c	c	0	0	1	0	0	2	0	0	Yes	No	Yes	Yes	Yes	Yes	No	No	Kharman Ganish
0	0	4	0	0	1	0	11	1	0	0	0	0	3	5	1	26	0	21	2	20	10	11	17	5	3	

## CENSUS OF INDIA 2011

## AMENITIES AND

Name of District:- Anantnag

Name of CD Block:- Quimoh

Sr.No.	Name village	Availability of toilet & others Yes / No				Communication and transport facilities (If amenities available code -Yes is given except for Village Pin Code ,If not available within the village , the distance range code viz; a for < 5 Kms, b for 5-10 Kms and c for 10+ kms of nearest place where facility is available is given).																
		Community toilet including bath.	Community toilet excluding bath.	Rural sanitary mart or sanitary hardware outlet available near the village.	Community bio- gas or recycle or waste for productive use.	Post office(PO)	Sub post office (SPO)	Post & Telegraph office (P&TO)	Village Pin Code	Telephones (Land lines)	Public call office (PCO)	Mobile phone coverage	Internet cafes/ Common service centre (CSC)	Private courier facility	Bus service (Public & Private)	Railway stations	Auto/Modified Autos	Taxis and Vans	Tractors	Cycle-pulled rickshaws(Manual & Machine	Carts driven by animals	Sea /River ferry service
1	2	47	48	49	50	51	52	53	54	55	56	57	58	59	60	61	62	63	64	65	66	67
322	Niyana Gund Baba Khalil	No	No	No	No	a	a	c	192124	a	a	Yes	a	a	Yes	c	a	a	b		c	
323	Sangam	No	No	No	No	a	a	c	192124	Yes	a	Yes	a	a	Yes	c	a	a	b		c	
324	Tula Khan	No	No	No	No	a	a	c	192124	Yes	a	Yes	a	a	a	c	a	a	b		c	
325	Hamzeh Pora	No	No	No	No	a	a	b	192124	a	a	Yes	a	a	Yes	c	a	a	b		c	
326	Semithan.	No	No	No	No	a	a	c	192124	Yes	a	Yes	a	a	Yes	Yes	a	a	a		c	
327	Gund Nasir	No	No	No	No	b	b	c		Yes	a	Yes	a	a	a	c	a	a	a		c	
328	Jabli Pora	No	No	No	No	a	a	c		a	a	Yes	b	b	a	c	a	a	b		c	
329	Rakh Hassain Pora	No	No	No	No	a	a	c	192124	Yes	a	Yes	a	a	Yes	Yes	a	a	a		c	
330	Rakh Moman Dangit Pora	No	No	No	No	b	a	b		a	a	Yes	b	b	a	c	Yes	Yes	Yes		c	
331	Trubji	No	No	No	No	b	a	c		a	a	Yes	b	b	a	c	Yes	Yes	Yes		c	
332	Gund Chel	No	No	No	No	b	a	c		a	a	Yes	b	b	a	c	Yes	Yes	Yes		c	
333	Haussan Pora Bagh	No	No	No	No	a	a	c		Yes	a	Yes	a	a	a	c	a	a	b		c	
334	Subhan Pahari	No	No	No	No	b	a	b		Yes	a	Yes	b	b	a	b	b	b	b		c	
335	Shamsi Pora	No	No	No	No	a	Yes	c	192202	Yes	a	Yes	a	b	Yes	c	Yes	b	b		Yes	
336	Woran Hall	No	No	No	No	a	a	c		Yes	a	Yes	a	a	Yes	c	b	b	b		c	
337	Kanji Gund	No	No	No	No	a	a	c	192202	Yes	a	Yes	b	b	Yes	c	a	a	b		c	
338	Sofi Gund Bago Gund	No	No	No	No	a	b	b		Yes	Yes	Yes	b	b	Yes	c	Yes	a	b		c	
339	Sar Suna Anantnag	No	No	No	No	b	b	c		Yes	b	Yes	b	b	Yes	c	a	a	a		c	
340	Turka Thachloo	No	No	No	No	b	b	c		Yes	Yes	Yes	b	b	Yes	b	Yes	b	b		c	
341	Shalwan Pora	No	No	No	No	a	a	c		Yes	a	Yes	a	a	Yes	c	b	b	b		c	
342	Kharman Ganish	No	No	No	No	Yes	b	c		Yes	Yes	Yes	a	a	Yes	c	Yes	Yes	a		c	
Block T O T A L :		0	0	0	0	1	1	0	8	15	3	21	0	0	13	2	7	4	3	0	1	0

- VILLAGE DIRECTORY

LAND USE ( AS IN 2009 )

Location CodeNo:- 014

Location CodeNo:- 0097

Village connected to highways,village roads, banks & credit societies (If amenities available code -Yes is given, If not available within the village , the distance range code viz; a for < 5 Kms, b for 5-10 Kms and c for 10+ kms of nearest place where facility is available is given).												Availability of miscellaneous facilities (If amenities available code -Yes is given, for < 5 Kms, b for 5-10 Kms and c for 10+ kms of nearest place where facility is												
Connected to national highway(NH)	Connected to state highway(SH)	Connected to major district road (MDR)	Connected to others district road	Pucca roads	Kutchcha roads	Water bounded macadam(WBM) roads	Navigable waterway (river/canal)(NW)	Footpaths (FP)	Commercial & Co-operative Banks	ATM	Agricultural Credit Societies	Self-Help Group (SHG)	Public distribution system (PDS) shop	Mandis / Regular market	Weekly Haat	Agricultural marketing society	Integrated Child Development Scheme	Anganwadi Centre (Nutritional Centres)	Others (Nutritional Centres)	ASHA (Accredited Social Health Activist)	Community centre with/without TV	Sports Field,	Sports Club / Recreation Centre	Name village
68	69	70	71	72	73	74	75	76	77	78	79	80	81	82	83	84	85	86	87	88	89	90	91	2
Yes	Yes	Yes	Yes	Yes	Yes			Yes	a	a	a	a	a	a	c	c	a	Yes	c	Yes	c	c	c	Niyana Gund Baba Khalil
Yes	Yes	Yes	Yes	Yes	Yes			Yes	a	a	a	a	a	a	c	c	a	Yes	c	Yes	c	c	c	Sangam
Yes	Yes	Yes	Yes	Yes	Yes			Yes	a	a	a	a	Yes	a	c	c	a	Yes	c	Yes	c	c	c	Tula Khan
Yes	Yes	Yes	Yes	Yes	Yes			Yes	a	a	a	a	a	a	c	c	Yes	Yes	c	Yes	c	c	c	Hamzeh Pora
Yes	Yes	Yes	Yes	Yes	Yes			Yes	a	a	a	Yes	Yes	b	b	b	a	Yes	b	Yes	b	b	b	Semithan.
a	a	a	Yes	Yes	Yes			Yes	a	a	a	a	a	b	c	c	Yes	Yes	c	Yes	c	c	c	Gund Nasir
a	a	a	Yes	Yes	Yes			Yes	a	a	a	a	a	a	b	b	a	Yes	b	Yes	b	b	b	Jabli Pora
Yes	Yes	Yes	Yes	Yes	Yes			Yes	a	a	a	a	a	a	c	c	Yes	Yes	c	Yes	c	c	c	Rakh Hassain Pora
b	b	b	Yes	Yes	Yes			Yes	a	b	a	b	Yes	a	b	b	b	Yes	b	Yes	b	b	b	Rakh Moman Dangit Pora
b	b	b	Yes	Yes	Yes			Yes	a	b	a	b	a	a	b	b	b	Yes	b	Yes	b	b	b	Trubji
b	b	b	Yes	a	Yes			Yes	a	b	a	b	Yes	a	b	b	b	Yes	b	Yes	b	b	b	Gund Chel
b	b	b	Yes	Yes	Yes			Yes	b	b	b	b	b	b	c	c	b	Yes	c	Yes	c	c	c	Haussan Pora Bagh
a	a	a	Yes	Yes	Yes			Yes	a	a	a	a	a	b	c	c	b	Yes	c	Yes	c	c	c	Subhan Pahari
a	a	a	Yes	Yes	Yes			Yes	a	a	a	a	b	a	b	b	Yes	Yes	b	Yes	b	b	b	Shamsi Pora
Yes	Yes	Yes	Yes	Yes	Yes			Yes	a	a	a	a	a	a	a	a	a	Yes	a	Yes	a	a	a	Woran Hall
Yes	Yes	Yes	Yes	Yes	Yes			Yes	a	a	a	a	a	a	b	b	a	Yes	b	Yes	b	b	b	Kanji Gund
Yes	a	a	Yes	a	Yes			Yes	a	a	c	a	Yes	b	a	a	b	Yes	a	Yes	a	a	a	Sofi Gund Bago Gund
a	a	a	Yes	Yes	Yes			Yes	b	b	b	b	b	b	b	b	a	Yes	b	Yes	b	b	b	Sar Suna Anantnag
b	a	a	Yes	Yes	Yes			Yes	a	b	b	c	Yes	b	b	b	b	Yes	b	Yes	b	b	b	Turka Thachloo
a	a	a	Yes	Yes	Yes			Yes	a	a	a	b	b	c	b	b	b	Yes	b	Yes	b	b	b	Shalwan Pora
Yes	a	a	Yes	Yes	Yes			Yes	Yes	a	a	c	a	a	a	a	b	Yes	a	Yes	a	a	a	Kharman Ganish
10	8	8	21	19	21	0	0	21	1	0	0	1	6	0	0	0	4	21	0	21	0	0	0	0



Name of District:- Anantnag

Name of CD Block:- Quimoh

If not available within the village , the distance range code viz; a available is given).

Availability of  
electricity  
(Yes/No)

Nearest Town

Area under different typ

Sr.No.	Name village	Cinema / Video Hall	Public Library	Public Reading Room	Newspaper Supply	Assembly Polling station	Birth & Death Registration Office	Power Supply for Domestic Use (ED)	Power Supply for Agricultural Use (EAG)	Power Supply for Commercial Use (EC)	Power Supply for All Uses (EA)	Name	Distance range code i.e. a for < 5 Kms, b for 5-10 Kms and c for 10+ kms .	Forests	Area under Non-agricultural Uses	Barren and Un-cultivable land	Permanent Pastures and Other Grazing Lands	
1	2	92	93	94	95	96	97	98	99	100	101	102	103	104	105	106	107	
322	Niyana Gund Baba Khalil	c	c	c	c	Yes	a	Yes	No	No	Yes	BEIJBEHARA	b	0	49	0	0	
323	Sangam	c	c	c	c	Yes	a	Yes	No	No	Yes	BEIJBEHARA	a	0	29.1	0	0	
324	Tula Khan	c	c	c	c	Yes	a	Yes	No	No	Yes	BEIJBEHARA	b	0	23.1	0	0	
325	Hamzeh Pora	b	c	c	c	Yes	a	Yes	No	No	Yes	BEIJBEHARA	b	0	6.1	0	0	
326	Semithan.	a	b	b	b	Yes	a	Yes	No	No	Yes	BEIJBEHARA	b	0	76.9	0	0	
327	Gund Nasir	b	c	c	c	a	a	Yes	Yes	Yes	Yes	BEIJBEHARA	b	0	10.1	0	0	
328	Jabli Pora	c	b	b	b	Yes	a	Yes	No	No	Yes	BEIJBEHARA	b	0	159.5	0	0	
329	Rakh Hassain Pora	c	c	c	c	Yes	a	Yes	No	No	Yes	BEIJBEHARA	b	0	18.2	0	0	
330	Rakh Moman Dangit Pora	b	b	b	b	Yes	b	Yes	Yes	Yes	Yes	BEIJBEHARA	a	0	153.8	0	0	
331	Trubji	b	b	b	b	a	b	Yes	Yes	Yes	Yes	BEIJBEHARA	b	0	5.3	0	0	
332	Gund Chel	c	b	b	b	a	b	Yes	Yes	Yes	Yes	BEIJBEHARA	b	0	21.9	0	0	
333	Haussan Pora Bagh	c	c	c	c	Yes	b	Yes	No	No	Yes	ARWANI	a	0	38.8	0	0	
334	Subhan Pahari	c	c	c	c	a	a	Yes	No	No	Yes	ARWANI	b	0	26.7	0	0	
335	Shamsi Pora	a	b	b	b	Yes	Yes	Yes	No	No	Yes	ANANTNAG	b	0	13.8	0	0	
336	Woran Hall	b	a	a	a	Yes	Yes	Yes	No	No	Yes	ANANTNAG	b	0	18.7	0	0	
337	Kanji Gund	a	b	b	b	Yes	Yes	Yes	No	No	Yes	ANANTNAG	b	0	6.4	0	0	
338	Sofi Gund Bago Gund	b	a	a	a	Yes	a	Yes	No	No	Yes	ANANTNAG	a	0	4.1	0	0	
339	Sar Suna Anantnag	b	b	b	b	a	Yes	Yes	No	No	Yes	ANANTNAG	b	0	1.6	0	0	
340	Turka Thachloo	b	b	b	b	b	b	Yes	No	No	Yes	ANANTNAG	b	0	9.7	0	0	
341	Shalwan Pora	a	b	b	b	Yes	Yes	Yes	No	No	Yes	ANANTNAG	b	0	1.2	0	0	
342	Kharman Ganish	b	a	a	a	Yes	a	Yes	No	No	Yes	ANANTNAG	a	0	13.4	0	0	
Block T O T A L :		0	0	0	0	15	5	21	4	4	21		0	0	0	687.4	0	0

- VILLAGE DIRECTORY

LAND USE ( AS IN 2009 )

Location CodeNo:- 014

Location CodeNo:- 0097

Land Use												Name of three most important commodities manufactured			Name of Village	Serial Number
Types of land use ( in hectares rounded up to one decimal place)							Area irrigated by source (in hectare).									
Land Under Miscellaneous Tree Crops etc.	Culturable Waste Land	Fallow lands other than current fallows	Current Fallows	Net Area Sown	Total Irrigated Land Area	Total Un-irrigated Land Area	Canals ( C )	Wells/Tube-wells(W/TW)	Tanks/Lakes(T/L)	Water Falls(WF)	Others(O)	First	Second	Third		
108	109	110	111	112	113	114	115	116	117	118	119	120	121	122	2	1
0	0	0	0	120.2	60.3	59.9	60.3	0	0	0	0				Niyana Gund Baba Khalil	322
0	4.1	0	0	50.6	7.7	42.9	7.7	0	0	0	0				Sangam	323
0	0	0	0	129.9	75.7	54.2	75.7	0	0	0	0				Tula Khan	324
0	0	0	0	33.6	17.8	15.8	17.8	0	0	0	0				Hamzeh Pora	325
0	0	0	0	388.5	158.2	230.3	158.2	0	0	0	0				Semithan.	326
0	7.7	0	0	11.3	10.5	0.8	10.5	0	0	0	0				Gund Nasir	327
0	86.2	0	0	427.7	340.3	87.4	340.3	0	0	0	0				Jabli Pora	328
0	0	0	0	89.4	76.9	12.5	76.9	0	0	0	0				Rakh Hassain Pora	329
0	0	0	0	150.9	72.4	78.5	72.4	0	0	0	0				Rakh Moman Dangit Pora	330
0	0	0	0	53.4	53.4	0	53.4	0	0	0	0				Trubji	331
0	0	0	0	47.3	27.5	19.8	27.5	0	0	0	0				Gund Chel	332
0	0	0	0	140.1	109.7	30.4	109.7	0	0	0	0				Haussan Pora Bagh	333
0	0	0	0	113.3	109.3	4	109.3	0	0	0	0				Subhan Pahari	334
0	11.3	0	0	185.7	174	11.7	174	0	0	0	0				Shamsi Pora	335
0	26.3	0	0	262.2	209.2	53	209.2	0	0	0	0				Woran Hall	336
0	4.9	0	0	48.2	43.7	4.5	43.7	0	0	0	0				Kanji Gund	337
0	6.1	0	0	29.9	27.9	2	27.9	0	0	0	0				Sofi Gund Bago Gund	338
0	9.7	0	0	73.3	73.3	0	73.3	0	0	0	0				Sar Suna Anantnag	339
0	4.5	0	0	82.5	71.6	10.9	71.6	0	0	0	0				Turka Thachloo	340
0	17.8	0	0	100	94.3	5.7	94.3	0	0	0	0				Shalwan Pora	341
0	7.3	0	0	106	105.6	0.4	105.6	0	0	0	0				Kharman Ganish	342
0	185.9	0	0	2644	1919.3	724.7	1919.3	0	0	0	0					

**SECTION - I**  
**VILLAGE DIRECTORY**

Appendix I - Village Directory

Summary showing total number of villages having educational, medical and other amenities - CD Block level

District: Anantnag (014)

Sr. No.	Name of CD block	Total number of inhabited villages in the C. D. block	Total population of C.D. block	Villages having educational institutions								Villages having educational institutions (contd.)								Villages having Medical institutions					
1	2	3	4	5	6	7	8	9	10	11	12	13	14	15	16	17	18	19	20	21	22	23	24	25	
				Pre-primary school	Primary school	Middle school	Secondary school	Senior secondary school (SS)	Degree college of arts sceince & commerce	Degree college of engineering	Medical college	Management institute	Polytechnic school /ITI	Vocational training school /TTI	Non-formal training centre	Special school for disabled	Others (specify)	No educational facility	Community health centre	Primary health centre	Primary health sub centre	Maternity and child welfare centre	T.B. clinic	Hospital-allopathic	
1	0089-Dachanipora	65	149199	64	44	59	13	5	0	0	0	0	0	0	0	0	0	0	1	4	11	4	3	0	0
2	0090-Kavnipora	67	106176	66	46	57	11	3	0	0	0	0	0	0	0	0	0	0	1	1	4	9	0	0	0
3	0091-Achabal	39	83217	37	33	34	13	3	0	0	0	0	0	0	0	0	0	0	2	1	2	4	1	0	2
4	0092-Shangus	25	66228	25	24	21	6	3	1	0	0	0	0	0	0	0	0	0	0	0	6	6	0	0	0
5	0093-Breng	46	155969	44	39	41	15	6	0	0	0	0	0	0	0	0	0	0	2	0	4	7	0	0	0
6	0094-Qazigund	38	95169	37	30	30	10	2	2	0	0	0	0	0	0	0	0	0	1	1	5	2	2	0	1
7	0095-Shahabad	34	103024	33	32	31	6	0	0	0	0	0	0	0	0	0	0	0	1	0	3	8	0	0	1
8	0097-Quimoh	21	36823	21	18	16	5	1	0	0	0	0	0	0	0	0	0	0	0	0	0	4	0	0	1
Total		335	795805	327	266	289	79	23	3	0	0	0	0	0	0	0	0	8	7	35	44	6	0	5	

Sr. No.	Name of CD block	Villages having Medical institutions (contd.) ...										Villages having drinking water								Villages having Post & Telegraph							
		Hospital-alternative medicine	Dispensary	Veterinary hospital	Mobile health clinic	Family welfare centre	Medical practioner (with MBBS Degree)	Medical practioner (with other degree)	Medicine shop	Others	No medical facility	Tap water (treated/untreated)	Well water (covered/ uncovered well)	Hand pump	Tubewell/ borewell	Spring	River/ canal	Tank/ pond/ lake	Others	No drinking water facility	Post office	Sub post office	Post & telegraph office	Phone (land lines)	Public call office	Mobile phone coverage	Internet cafes/ Common service centre
1	2	26	27	28	29	30	31	32	33	34	35	36	37	38	39	40	41	42	43	44	45	46	47	48	49	50	51
1	0089-Dachanipora	0	9	4	0	1	0	18	45	0	15	63	8	33	14	30	48	6	3	1	16	4	2	21	18	59	1
2	0090-Kavnipora	0	4	4	0	4	0	2	33	0	25	66	2	18	6	29	57	4	4	0	16	1	1	24	15	57	3
3	0091-Achabal	0	13	5	0	4	0	2	25	1	7	39	13	29	10	17	37	0	0	0	8	4	2	17	13	34	3
4	0092-Shangus	0	7	4	1	1	0	1	20	1	2	25	2	16	11	15	17	0	0	0	3	4	1	3	11	23	0
5	0093-Breng	0	15	10	0	4	0	3	28	2	13	44	3	9	2	21	37	3	2	1	12	11	0	20	30	43	3
6	0094-Qazigund	0	15	8	0	3	0	3	19	1	7	35	8	19	9	21	31	2	3	0	8	3	3	17	22	36	4
7	0095-Shahabad	0	7	6	0	3	0	3	18	0	11	33	10	17	6	13	23	1	7	1	10	1	1	8	8	23	4
8	0097-Quimoh	0	11	1	0	0	0	3	14	0	3	21	2	20	10	11	17	5	3	0	1	1	0	15	3	21	0
Total		0	81	42	1	20	0	35	202	5	83	326	48	161	68	157	267	21	22	3	74	29	10	125	120	296	18

Sr. No.	Name of CD block	Villages having transport							Banks		Credit societies	Villages having recreation facility			Miscellaneous				Villages having power supply		
		Village roads-pucca road	Bus service (public/private)	Railway station	Auto/ modified autos	Taxi & vans	Tractors	Navigable water ways (river/canal/sea ferry service)	Commercial & co-operative	ATM		Agricultural credit societies	Cinema / video halls	Public library	Public reading rooms	Availability of news paper	Public distribution system (PDS) shop	Weekly haat	Assembly polling station	Birth & death registration office	Available
1	2	52	53	54	55	56	57	58	59	60	61	62	63	64	65	66	67	68	69	70	71
1	0089-Dachanipora	59	57	0	11	34	15	0	6	0	6	65	0	0	0	29	0	36	12	64	1
2	0090-Kavnipora	56	61	0	7	9	9	0	5	1	3	67	0	0	0	24	1	39	5	67	0
3	0091-Achabal	29	36	2	17	19	11	0	4	0	0	39	0	0	0	17	0	26	11	39	0
4	0092-Shangus	18	21	0	3	9	9	0	5	0	2	25	0	0	0	16	0	20	1	25	0
5	0093-Breng	37	36	2	0	26	7	0	4	1	7	46	0	0	0	36	0	38	13	45	1
6	0094-Qazigund	27	24	3	5	22	6	0	3	0	4	38	0	0	0	12	0	27	14	38	0
7	0095-Shahabad	22	27	0	6	18	6	0	2	0	3	34	0	0	0	6	0	26	15	33	1
8	0097-Quimoh	19	13	2	7	4	3	0	1	0	0	21	0	0	0	6	0	15	5	21	0
Total		267	275	9	56	141	66	0	30	2	25	335	0	0	0	146	1	227	76	332	3

**Appendix IA - village directory**  
**Villages by Number of Primary Schools**

**District: Anantnag (014)**

Sr. No.	Name of C.D.Block	Total number of inhabited villages	Number of primary schools				
			None	One	Two	Three	Four +
1	2	3	4	5	6	7	8
1	0089-Dachanipora	65	21	18	13	5	8
2	0090-Kavnipora	67	21	16	17	10	3
3	0091-Achabal	39	6	8	9	6	10
4	0092-Shangus	25	1	8	5	3	8
5	0093-Breng	46	7	5	9	8	17
6	0094-Qazigund	38	8	10	6	8	6
7	0095-Shahabad	34	2	5	15	7	5
8	0097-Quimoh	21	3	7	10	1	0
<b>Total</b>		<b>335</b>	<b>69</b>	<b>77</b>	<b>84</b>	<b>48</b>	<b>57</b>

**Appendix IB - village directory**  
**Villages by Primary, Middle and Secondary schools**

**District: Anantnag (014)**

Sr. No.	Name of CD Block	Total number of inhabited villages	Type of educational institutions available			
			No school	At least one primary school and no middle school	At least one primary school and one middle school	At least one middle school and one secondary school
1	2	3	4	5	6	7
1	0089-Dachanipora	65	2	4	40	12
2	0090-Kavnipora	67	3	7	39	11
3	0091-Achabal	39	3	2	31	11
4	0092-Shangus	25	0	4	20	5
5	0093-Breng	46	3	2	37	14
6	0094-Qazigund	38	2	5	25	8
7	0095-Shahabad	34	1	2	30	6
8	0097-Quimoh	21	1	4	14	4
<b>Total</b>		<b>335</b>	<b>15</b>	<b>30</b>	<b>236</b>	<b>71</b>

### Appendix IC - Village Directory

#### Villages with different sources of drinking water facilities available

District: Anantnag (014)

Sr. No.	Name of C.D.Block	Number of villages with different sources of drinking water facilities available				
		Only tap (treated/ untreated)	Only well (covered / uncovered)	Only tubewell / borewell	Only handpump	More than one source only from tap, well, tubewell,hand pump
1	2	3	4	5	6	7
1	0089-Dachanipora	27	0	1	0	36
2	0090-Kavnipora	44	0	0	0	22
3	0091-Achabal	7	0	0	0	32
4	0092-Shangus	9	0	0	0	16
5	0093-Breng	33	0	0	0	11
6	0094-Qazigund	14	0	0	0	23
7	0095-Shahabad	11	0	0	0	22
8	0097-Quimoh	1	0	0	0	20
<b>Total</b>		<b>146</b>	<b>0</b>	<b>1</b>	<b>0</b>	<b>182</b>



## Appendix II- Village Directory

**Villages with 5000 and above population which do not have one or more amenities available.**

**District: Anantnag (014)**

Sr. No.	Name of CD Block	Name of village	Location code number	Population	Amenities not available (indicate N.A. where amenity not available)						
					Senior secondary school	College	Primary health sub centre	Tap drinking water	Bus facility	Approach by pucca road	Banks
1	2	3	4	5	6	7	8	9	10	11	12
1	0089-Dachanipora	Salar	003542	9151	Available	N.A.	N.A.	Available	Available	Available	Available
2	0089-Dachanipora	Forest Block	003582	9402	N.A.	N.A.	N.A.	N.A.	N.A.	N.A.	N.A.
3	0089-Dachanipora	Marhama	003584	15964	Available	N.A.	N.A.	Available	Available	Available	Available
4	0089-Dachanipora	Sir Hama	003585	5960	N.A.	N.A.	N.A.	Available	Available	Available	N.A.
5	0089-Dachanipora	Khiram	003586	9160	N.A.	N.A.	N.A.	Available	Available	Available	Available
6	0089-Dachanipora	Waghama	003597	5429	N.A.	N.A.	N.A.	Available	Available	N.A.	N.A.
7	0090-Kavnipora	Salial Ponchal Pora	003636	5663	Available	N.A.	N.A.	Available	Available	Available	Available
8	0090-Kavnipora	Nanilang	003659	8285	Available	N.A.	N.A.	Available	Available	Available	Available
9	0090-Kavnipora	Ranbir Pora	003667	6721	N.A.	N.A.	N.A.	Available	Available	Available	Available
10	0091-Achabal	Brenti Bat Pora	003700	5988	N.A.	N.A.	N.A.	Available	Available	Available	N.A.
11	0091-Achabal	Akin Gam	003768	5007	Available	N.A.	N.A.	Available	N.A.	Available	Available
12	0092-Shangus	Chhatar Gul	003747	6345	Available	N.A.	N.A.	Available	Available	Available	Available
13	0092-Shangus	Uttarsoo	003757	8725	Available	Available	N.A.	Available	Available	Available	Available
14	0092-Shangus	Nowgam Kothar	003760	5682	Available	N.A.	N.A.	Available	Available	Available	N.A.
15	0093-Breng	Hillar Arhama	003769	5891	N.A.	N.A.	N.A.	Available	Available	Available	N.A.
16	0093-Breng	Sagam	003774	6221	Available	N.A.	N.A.	Available	Available	Available	Available
17	0093-Breng	Naroo Pora	003778	5499	N.A.	N.A.	Available	Available	N.A.	Available	N.A.
18	0093-Breng	Soaf Shalli	003781	5394	Available	N.A.	N.A.	Available	Available	Available	N.A.
19	0093-Breng	Deval Gam	003796	12600	Available	N.A.	N.A.	Available	Available	Available	Available
20	0093-Breng	Nala Sund Brari	003800	5378	N.A.	N.A.	N.A.	Available	Available	Available	N.A.
21	0093-Breng	Dandi Pora	003804	5221	N.A.	N.A.	N.A.	Available	Available	Available	N.A.
22	0093-Breng	Gadool Ahlan	003808	12540	N.A.	N.A.	N.A.	Available	Available	Available	N.A.
23	0093-Breng	Forest Block	003815	11344	N.A.	N.A.	N.A.	N.A.	N.A.	N.A.	N.A.
24	0094-Qazigund	Laram Jangi Pora	003713	5005	N.A.	N.A.	N.A.	Available	N.A.	Available	N.A.
25	0094-Qazigund	Sodora	003817	5482	N.A.	N.A.	Available	Available	Available	Available	N.A.
26	0094-Qazigund	Yar Khushi Pora	003824	5102	Available	N.A.	N.A.	Available	Available	Available	Available
27	0094-Qazigund	Panzat Wan Pora	003827	5687	N.A.	N.A.	N.A.	Available	N.A.	N.A.	N.A.
28	0094-Qazigund	Manz Moh	003856	5016	N.A.	N.A.	N.A.	Available	Available	Available	N.A.
29	0095-Shahabad	Fateh Pora	003698	6737	N.A.	N.A.	N.A.	Available	Available	Available	N.A.
30	0095-Shahabad	Lok Bawan Larki Pora	003828	5499	N.A.	N.A.	Available	Available	Available	Available	Available
31	0095-Shahabad	Hakura Badas Gam	003833	9088	N.A.	N.A.	N.A.	Available	Available	N.A.	Available
32	0095-Shahabad	Bata Gund	003865	8400	N.A.	N.A.	N.A.	Available	Available	N.A.	N.A.
33	0095-Shahabad	Now Gam Shah Abad	003866	5751	N.A.	N.A.	Available	Available	Available	N.A.	N.A.
34	0095-Shahabad	Rain Cho Gund	003867	5008	N.A.	N.A.	N.A.	Available	Available	N.A.	N.A.
35	0095-Shahabad	Forest Block	003877	5102	N.A.	N.A.	N.A.	N.A.	N.A.	N.A.	N.A.
36	0097-Quimoh	Jabli Pora	003628	7584	N.A.	N.A.	N.A.	Available	N.A.	Available	N.A.

**Appendix III - Village Directory**  
**Land Utilisation Data in respect of Census Towns**

**District: Anantnag (0114) Area on Hect**

Sl. No.	Name of Census Towns and C.D. Block Within Bracket	Total Area (Sq./kms)	Forests	Area under Non- Agricultural Uses	Barren and Uncultivable Land	Permanent Pastures and Other Grazing Lands	Land Under Miscellaneous Tree Crops etc.	Culturable Waste Land	Fallow Lands other than Current Fallows	Current Fallows	Net Area Sown	Total Irrigated Land Area	Total Un-irrigated Land Area
1	2	3	4	5	6	7	8	9	10	11	12	13	14

NA

**Appendix-IV**

**CD Block wise list of inhabited villages where no amenity other than  
drinking water facility is available**

**District:- Anantnag**

Serial No	Location	Name of The Village
1	2	3
Name of the CD Block:	Dachanipora	Nil
Name of the CD Block:	Kavnipora	Nil
Name of the CD Block:	Achabal	Nil
Name of the CD Block:	Shangus	Nil
Name of the CD Block:	Breng	Nil
Name of the CD Block:	Qazigund	Nil
Name of the CD Block:	Shahabad	Nil
Name of the CD Block:	Quimoh	Nil

### Appendix V- Village Directory

Summary showing number of villages not having scheduled castes population

District: Anantnag(014)

Sr. No.	Name of C.D. Block	Total villages	Uninhabited villages	Inhabited villages	Number of inhabited villages having no scheduled castes population
1	2	3	4	5	6
1	0089-Dachanipora	66	1	65	65
2	0090-Kavnipora	69	2	67	67
3	0091-Achabal	42	3	39	37
4	0092-Shangus	25	0	25	24
5	0093-Breng	46	0	46	46
6	0094-Qazigund	39	1	38	36
7	0095-Shahabad	34	0	34	34
8	0097-Quimoh	21	0	21	21
<b>Total</b>		<b>342</b>	<b>7</b>	<b>335</b>	<b>330</b>

### Appendix VI - Village Directory

Summary showing number of villages not having scheduled tribes population

District: Anantnag(014)

Sr. No.	Name of C.D. Block	Total villages	Uninhabited villages	Inhabited villages	Number of inhabited villages having no scheduled tribes population
1	2	3	4	5	6
1	0089-Dachanipora	66	1	65	36
2	0090-Kavnipora	69	2	67	37
3	0091-Achabal	42	3	39	31
4	0092-Shangus	25	0	25	7
5	0093-Breng	46	0	46	8
6	0094-Qazigund	39	1	38	20
7	0095-Shahabad	34	0	34	13
8	0097-Quimoh	21	0	21	18
<b>Total</b>		<b>342</b>	<b>7</b>	<b>335</b>	<b>170</b>

## Appendix VII - Village Directory

**List of villages according to the proportion of the scheduled castes and the scheduled tribes to the total population by ranges.**

**District: Anantnag(014)**

**CD Block: Dachanipora(0089)**

### A - Scheduled Castes

Range of scheduled castes population (Percentages)	Location code number	Name of village
1	2	3
Nil	003521	Vir Siran
Nil	003525	Lari
Nil	003526	Awoora
Nil	003527	Nalla Awoora
Nil	003528	Dehwathu
Nil	003529	Mowrah
Nil	003532	Yanier
Nil	003533	Chrari Gam
Nil	003534	Kular
Nil	003535	Hardu Kithal Sofi Pora
Nil	003536	Lehan Dajan
Nil	003537	Wularama
Nil	003538	Wahdan
Nil	003542	Salar
Nil	003543	Lewar
Nil	003553	Kathsu
Nil	003554	Chatrasoo Badroo
Nil	003555	Dachee Gam
Nil	003557	Srangsoo
Nil	003575	Sakhras
Nil	003576	Siri Gofwara
Nil	003577	Hanoman Pora
Nil	003578	Adlash Magam
Nil	003579	Trail
Nil	003580	Dirhama
Nil	003581	Peth Nambal
Nil	003582	Forest Block
Nil	003583	Sither Satghar
Nil	003584	Marhama
Nil	003585	Sir Hama
Nil	003586	Khiram
Nil	003587	Now Shehra
Nil	003588	Mahind

**Cont'd....**

Range of scheduled castes population (Percentages)	Location code number	Name of village
1	2	3
Nil	003589	Hati Gam
Nil	003590	Vedai
Nil	003591	Dari Gund
Nil	003592	Beya Warah
Nil	003593	Khush Roi Kalan
Nil	003594	Katu
Nil	003595	Shiti Pora
Nil	003596	Shala Gam
Nil	003597	Waghama
Nil	003598	Gund Nowroze
Nil	003600	Kandi Pora
Nil	003601	Inder Mooni (Takiya Maqsood Shah)
Nil	003602	Opzan
Nil	003603	Sotki Pora
Nil	003604	Bander Pora
Nil	003605	Chini Gund
Nil	003606	Chunda Pora
Nil	003607	Kanalwan
Nil	003608	Aswara
Nil	003609	Meera Gund
Nil	003610	Dupt Yar
Nil	003611	Hayar
Nil	003612	Kitriteng
Nil	003613	Takia Bal
Nil	003614	Gari Seer
Nil	003615	Gantali Pora
Nil	003616	Thaji War
Nil	003617	Krandi-Gam
Nil	003618	Gadhanji Pora (Zir Pora)
Nil	003619	Veeri
Nil	003620	Gori
Nil	003621	Ader

## Appendix VII - Village Directory

**List of villages according to the proportion of the scheduled castes and the scheduled tribes to the total population by ranges.**

District: Anantnag(014)

CD Block: Kavnipora(0090)

### A - Scheduled Castes

Range of scheduled castes population (Percentages)	Location code number	Name of village
1	2	3
Nil	003517	Arow
Nil	003518	Mandlana
Nil	003519	Lari Pora
Nil	003520	Fraslana
Nil	003522	Lidroo
Nil	003523	Kohilangoorjan
Nil	003524	Bot-Kote
Nil	003530	Srechhan
Nil	003531	Bot Kote Gujran
Nil	003539	Gansh Pora
Nil	003540	Hardu Kichroo
Nil	003544	Amar Wagar
Nil	003545	Grand Aish ( Aishmuquam)
Nil	003546	Ainu Brai
Nil	003547	Ichi Nar
Nil	003548	Wajoora
Nil	003549	Logri Pora
Nil	003550	Diaroo
Nil	003551	Jummoh
Nil	003552	Badaran
Nil	003556	Gundi Siligam
Nil	003558	Karshn Gam
Nil	003559	Bedigam
Nil	003560	Malik Gund
Nil	003561	Manzi Gam
Nil	003562	Chhani Gam
Nil	003563	Shum Hall
Nil	003564	Dadran Khandi Pora
Nil	003565	Hapat Nar
Nil	003566	Hangal Pahoo
Nil	003567	Khai Yar
Nil	003568	Yal
Nil	003569	Chandri Gam

Cont'd....

Range of scheduled castes population (Percentages)	Location code number	Name of village
1	2	3
Nil	003570	Hassan Noor
Nil	003571	Now Gam
Nil	003572	Rakhi Chandi Pora
Nil	003573	Singh Pora
Nil	003574	Sili Gam
Nil	003635	Bat Pora
Nil	003636	Salia Ponchal Pora
Nil	003637	Hardu Akar
Nil	003638	Fohar
Nil	003639	Ari Gohal
Nil	003640	Mulsoo
Nil	003641	Ganai Gund
Nil	003642	Mush Khasa Rasool Khandi
Nil	003643	Tang Marg
Nil	003644	Panz Mulla
Nil	003645	Brar Ani Gandan
Nil	003646	Now Pora Khover Para
Nil	003647	Vail Nag Bal
Nil	003648	Manigam
Nil	003649	Hutmarah
Nil	003650	Bona Gund
Nil	003651	Bona Nambal
Nil	003652	Kherah Bugh
Nil	003653	Hugam
Nil	003654	Push Kriri
Nil	003655	Ram Pora
Nil	003656	Momin Hall
Nil	003657	Akura
Nil	003658	Mati Pora
Nil	003659	Nanilang
Nil	003660	Now Bugh
Nil	003665	Pai Bugh
Nil	003666	Krewa Rampur
Nil	003667	Ranbir Pora

## Appendix VII - Village Directory

**List of villages according to the proportion of the scheduled castes and the scheduled tribes to the total population by ranges.**

District: Anantnag(014)

CD Block: Achabal(0091)

### A - Scheduled Castes

Range of scheduled castes population (Percentages)	Location code number	Name of village
1	2	3
Nil	003662	Sifan
Nil	003663	Areh Bugh
Nil	003664	Anz Walla
Nil	003668	Karewa Chithi Singh Pora
Nil	003669	Devi Pora
Nil	003670	Kawari Gam
Nil	003671	Isoo
Nil	003672	Arsoo
Nil	003673	Hardu Toru
Nil	003676	Tail Wani
Nil	003677	Karewa Kangan Hal
Nil	003678	Magri Pora
Nil	003679	Kadeh Pora
Nil	003680	Gopal Pora Kalan
Nil	003681	Gopal Pora Khurad
Nil	003682	Chithi Manzhama
Nil	003683	Nun Wani
Nil	003685	Srundoo
Nil	003686	Watari Gam
Nil	003687	Wani Hama
Nil	003688	Peth Dial Gam
Nil	003689	Ugjan
Nil	003692	Chichiri Pora
Nil	003693	Rohu
Nil	003694	Moni Ward
Nil	003695	Ganoora
Nil	003699	Pal Pora
Nil	003700	Brenti Bat Pora
Nil	003701	Imoh
Nil	003702	Thaji Wara
Nil	003703	Rakhi Tail Wani
Nil	003704	Kangan Hal
Nil	003765	Dam Hall
Nil	003766	Umar Khar
Nil	003767	Hard Pora
Nil	003768	Akin Gam
Nil	003770	Mohri Pora
Less than 5	003690	Kamar
Less than 5	003691	Lallan



### Appendix VII - Village Directory

**List of villages according to the proportion of the scheduled castes and the scheduled tribes to the total population by ranges.**

District: Anantnag(014)

CD Block: Shangus(0092)

#### A - Scheduled Castes

Range of scheduled castes population (Percentages)	Location code number	Name of village
1	2	3
Nil	003741	Khul Chohar
Nil	003742	Kradi
Nil	003743	Rakhi Brah
Nil	003744	Brah
Nil	003745	Datho Nag Narin
Nil	003746	Aho Paisan
Nil	003747	Chhatar Gul
Nil	003748	Bimar Narsar
Nil	003749	Chakil Pora
Nil	003750	Thim Ran
Nil	003751	Tunj Mulla
Nil	003752	Chogam
Nil	003753	Chera Pora
Nil	003754	Sheikh Pora
Nil	003755	Sher Gund
Nil	003756	Kriri
Nil	003757	Uttarsoo
Nil	003758	Van Gam
Nil	003759	Sheikh Gund
Nil	003760	Nowgam Kothar
Nil	003761	Samb Rana
Nil	003762	Kot Hair
Nil	003763	Ogje Balan
Nil	003764	Andoora
5 - 10	003740	Reni Pora

## Appendix VII - Village Directory

**List of villages according to the proportion of the scheduled castes and the scheduled tribes to the total population by ranges.**

District: Anantnag(014)

CD Block: Breng(0093)

### A - Scheduled Castes

Range of scheduled castes population (Percentages)	Location code number	Name of village
1	2	3
Nil	003769	Hillar Arhama
Nil	003771	Khal Har
Nil	003772	Bahali
Nil	003773	Booch
Nil	003774	Sagam
Nil	003775	Kandi Warin
Nil	003776	Dan Veth Pora
Nil	003777	Nagam
Nil	003778	Naroo Pora
Nil	003779	Bidder Hayat Pora
Nil	003780	Irkamoo
Nil	003781	Soaf Shalli
Nil	003782	Paniz Gam
Nil	003783	Khara Pora
Nil	003784	Kehar Pora
Nil	003785	Nar Sanger
Nil	003786	Guri Draman
Nil	003787	Rain Ather
Nil	003788	Mati Handoo
Nil	003789	Gaw Ran
Nil	003790	Lisoo Bran Nar
Nil	003791	Now Bugh
Nil	003792	Desu Now Bugh
Nil	003793	Iqbal Pora(Kharatti)
Nil	003794	Lar Noo
Nil	003795	Niamat Pora (Drawari)
Nil	003796	Deval Gam
Nil	003797	Addi Gam
Nil	003798	Bindoo Zalan Gam
Nil	003799	Takia Magam
Nil	003800	Nala Sund Brari
Nil	003801	Cheri Tanzi (Dawood Pora)
Nil	003802	Gad Wail
Nil	003803	Badhi Har

Cont'd....

<b>Range of scheduled castes population (Percentages)</b>	<b>Location code number</b>	<b>Name of village</b>
<b>1</b>	<b>2</b>	<b>3</b>
Nil	003804	Dandi Pora
Nil	003805	Adeh Hall
Nil	003806	Hala Pora
Nil	003807	Lohar Sanzi
Nil	003808	Gadool Ahlan
Nil	003809	Gee Boom
Nil	003810	Watar Hall
Nil	003811	Takiya Ahamad Shah
Nil	003812	Lisser Chawal Gam
Nil	003813	Oui Bamdoora
Nil	003814	Rakh Lissar
Nil	003815	Forest Block

## Appendix VII - Village Directory

**List of villages according to the proportion of the scheduled castes and the scheduled tribes to the total population by ranges.**

District: Anantnag(014)

CD Block: Qazigund(0094)

### A - Scheduled Castes

Range of scheduled castes population (Percentages)	Location code number	Name of village
1	2	3
Nil	003713	Laram Jangi Pora
Nil	003714	Chera Hama
Nil	003715	Lali Pora Mala Pora
Nil	003716	Naw Wathu
Nil	003717	Forah
Nil	003718	Zodar
Nil	003719	Bomthan
Nil	003720	Nipor
Nil	003817	Sodora
Nil	003818	Irote Damjan
Nil	003819	Shangran Devsar
Nil	003820	Kishgund
Nil	003821	Nusoo Badra Gund
Nil	003822	Drien Drobdara
Nil	003824	Yar Khushi Pora
Nil	003825	Lewodra
Nil	003826	Sransoo Sham Pora
Nil	003827	Panzat Wan Pora
Nil	003831	Yar Kochi (Arakhashi Pora)
Nil	003844	Tareh Gam
Nil	003845	Dalwach Gagas Gund
Nil	003846	Hari Gam
Nil	003847	Wan Pora Choimulla
Nil	003848	Kewah
Nil	003849	Tunjlu
Nil	003850	Hillar Shah Abad
Nil	003851	Shaster Gam
Nil	003854	Gochan
Nil	003855	Checki Wan Gund
Nil	003856	Manz Moh
Nil	003858	Prani Gam
Nil	003859	Changoo
Nil	003860	Badhar Moona
Nil	003861	Mundah
Nil	003862	Polia
Nil	003863	Sadi Wara
Less than 5	003816	Vesu
41 - 50	003857	Oojru

## Appendix VII - Village Directory

**List of villages according to the proportion of the scheduled castes and the scheduled tribes to the total population by ranges.**

District: Anantnag(014)

CD Block: Shahabad(0095)

### A - Scheduled Castes

Range of scheduled castes population (Percentages)	Location code number	Name of village
1	2	3
Nil	003696	Peth Bugh
Nil	003697	Hardu Shichan
Nil	003698	Fateh Pora
Nil	003823	Kuchey Pora
Nil	003828	Lok Bawan Larki Pora
Nil	003829	Bronthnu
Nil	003832	Naid Pora
Nil	003833	Hakura Badas Gam
Nil	003834	Zal Dora
Nil	003835	Hardu Dehrana
Nil	003836	Mant Pora
Nil	003837	Gund Now Roze
Nil	003838	Shangrin
Nil	003839	Chak Path
Nil	003840	Shanker Pora
Nil	003841	Now Pora Shah Abad
Nil	003842	Bona Gund
Nil	003843	Kriri Shah Abad
Nil	003852	Mahmoodabad
Nil	003853	Bragam
Nil	003864	Omoh
Nil	003865	Bata Gund
Nil	003866	Now Gam Shah Abad
Nil	003867	Rain Cho Gund
Nil	003868	Thaman Kote
Nil	003869	Qamar
Nil	003870	Halsidar
Nil	003871	Gawas
Nil	003872	Hir Gawas
Nil	003873	Chhohan
Nil	003874	Raing Mandoo
Nil	003875	Kaprin
Nil	003876	Hengi Pora
Nil	003877	Forest Block

### Appendix VII - Village Directory

**List of villages according to the proportion of the scheduled castes and the scheduled tribes to the total population by ranges.**

District: Anantnag(014)

CD Block: Quimoh(0097)

#### A - Scheduled Castes

Range of scheduled castes population (Percentages)	Location code number	Name of village
1	2	3
Nil	003622	Niyana Gund Baba Khalil
Nil	003623	Sangam
Nil	003624	Tula Khan
Nil	003625	Hamzeh Pora
Nil	003626	Semithan.
Nil	003627	Gund Nasir
Nil	003628	Jabli Pora
Nil	003629	Rakh Hassain Pora
Nil	003630	Rakh Moman Dangit Pora
Nil	003631	Trubji
Nil	003632	Gund Chel
Nil	003633	Haussan Pora Bagh
Nil	003634	Subhan Pahari
Nil	003705	Shamsi Pora
Nil	003706	Woran Hall
Nil	003707	Kanji Gund
Nil	003708	Sofi Gund Bago Gund
Nil	003709	Sar Suna Anantnag
Nil	003710	Turka Thachloo
Nil	003711	Shalwan Pora
Nil	003712	Kharman Ganish

## Appendix VII - Village Directory

**List of villages according to the proportion of the scheduled castes and the scheduled tribes to the total population by ranges.**

District: Anantnag(014)

CD Block: Dachanipora(0089)

### B - Scheduled Tribes

Range of scheduled tribes population (percentages)	Location code number	Name of village
1	2	3
Nil	003532	Yanier
Nil	003533	Chrari Gam
Nil	003538	Wahdan
Nil	003555	Dachee Gam
Nil	003557	Srangsoo
Nil	003575	Sakhras
Nil	003577	Hanoman Pora
Nil	003579	Trail
Nil	003580	Dirhama
Nil	003581	Peth Nambal
Nil	003587	Now Shehra
Nil	003589	Hati Gam
Nil	003591	Dari Gund
Nil	003592	Beya Warah
Nil	003593	Khush Roi Kalan
Nil	003595	Shiti Pora
Nil	003597	Waghama
Nil	003598	Gund Nowroze
Nil	003601	Inder Mooni (Takiya Maqsood Shah)
Nil	003602	Opzan
Nil	003603	Sotki Pora
Nil	003605	Chini Gund
Nil	003606	Chunda Pora
Nil	003607	Kanalwan
Nil	003608	Aswara
Nil	003609	Meera Gund
Nil	003610	Dupt Yar
Nil	003611	Hayar
Nil	003612	Kitriteng
Nil	003613	Takia Bal
Nil	003614	Gari Seer
Nil	003615	Gantali Pora
Nil	003617	Krandi-Gam
Nil	003618	Gadhanji Pora (Zir Pora)

Cont'd....

Range of scheduled tribes population (percentages)	Location code number	Name of village
1	2	3
Nil	003620	Gori
Nil	003621	Ader
Less than 5	003535	Hardu Kithal Sofi Pora
Less than 5	003537	Wularama
Less than 5	003554	Chatrasoo Badroo
Less than 5	003576	Siri Gofwara
Less than 5	003578	Adlash Magam
Less than 5	003585	Sir Hama
Less than 5	003588	Mahind
Less than 5	003590	Vedai
Less than 5	003594	Katu
Less than 5	003596	Shala Gam
Less than 5	003600	Kandi Pora
Less than 5	003604	Bander Pora
Less than 5	003616	Thaji War
Less than 5	003619	Veer
5 - 10	003525	Lari
5 - 10	003553	Kathsu
5 - 10	003583	Sither Satghar
5 - 10	003584	Marhama
11 - 20	003521	Vir Siran
11 - 20	003542	Salar
11 - 20	003543	Lewar
11 - 20	003586	Khiram
21 - 30	003528	Dehwathu
21 - 30	003529	Mowrah
21 - 30	003534	Kular
51 - 75	003526	Awoora
76 and above	003527	Nalla Awoora
76 and above	003536	Lehan Dajan
76 and above	003582	Forest Block



### Appendix VII - Village Directory

List of villages according to the proportion of the scheduled castes and the scheduled tribes to the total population by ranges.

District: Anantnag(014)

CD Block: Kavnipora(0090)

#### B - Scheduled Tribes

Range of scheduled tribes population (percentages)	Location code number	Name of village
1	2	3
Nil	003520	Fraslana
Nil	003544	Amar Wagar
Nil	003550	Diaroo
Nil	003552	Badaran
Nil	003556	Gundi Siligam
Nil	003558	Karshn Gam
Nil	003559	Bedigam
Nil	003560	Malik Gund
Nil	003561	Manzi Gam
Nil	003562	Chhani Gam
Nil	003563	Shum Hall
Nil	003564	Dadran Khandi Pora
Nil	003569	Chandri Gam
Nil	003571	Now Gam
Nil	003572	Rakhi Chandi Pora
Nil	003573	Singh Pora
Nil	003574	Sili Gam
Nil	003635	Bat Pora
Nil	003637	Hardu Akar
Nil	003638	Fohar
Nil	003639	Ari Gohal
Nil	003640	Mulsoo
Nil	003642	Mush Khasa Rasool Khandi
Nil	003643	Tang Marg
Nil	003644	Panz Mulla
Nil	003645	Brar Ani Gandan
Nil	003646	Now Pora Khover Para
Nil	003650	Bona Gund
Nil	003651	Bona Nambal
Nil	003652	Kherah Bugh
Nil	003655	Ram Pora
Nil	003656	Momin Hall
Nil	003658	Mati Pora
Nil	003659	Nanilang

Cont'd....

Range of scheduled tribes population (percentages)	Location code number	Name of village
1	2	3
Nil	003660	Now Bugh
Nil	003665	Pai Bugh
Nil	003667	Ranbir Pora
Less than 5	003551	Jummoh
Less than 5	003565	Hapat Nar
Less than 5	003570	Hassan Noor
Less than 5	003653	Hugam
Less than 5	003654	Push Kriri
Less than 5	003657	Akura
Less than 5	003666	Krewa Rampur
5 - 10	003518	Mandlana
5 - 10	003519	Lari Pora
5 - 10	003566	Hangal Pahoo
5 - 10	003636	Salia Ponchal Pora
5 - 10	003648	Manigam
5 - 10	003649	Hutmarah
11 - 20	003524	Bot-Kote
11 - 20	003568	Yal
21 - 30	003546	Ainu Brai
21 - 30	003567	Khai Yar
21 - 30	003641	Ganai Gund
31 - 40	003517	Arow
31 - 40	003539	Gansh Pora
41 - 50	003523	Kohilangoojran
41 - 50	003545	Grand Aish ( Aishmuquam)
41 - 50	003548	Wajoora
41 - 50	003549	Logri Pora
51 - 75	003522	Lidroo
51 - 75	003530	Srechhan
51 - 75	003540	Hardu Kichroo
76 and above	003531	Bot Kote Gujran
76 and above	003547	Ichi Nar
76 and above	003647	Vail Nag Bal

## Appendix VII - Village Directory

**List of villages according to the proportion of the scheduled castes and the scheduled tribes to the total population by ranges.**

District: Anantnag(014)

CD Block: Achabal(0091)

### B - Scheduled Tribes

Range of scheduled tribes population (percentages)	Location code number	Name of village
1	2	3
Nil	003662	Sifan
Nil	003663	Areh Bugh
Nil	003664	Anz Walla
Nil	003668	Karewa Chithi Singh Pora
Nil	003669	Devi Pora
Nil	003670	Kawari Gam
Nil	003671	Isoo
Nil	003672	Arsoo
Nil	003673	Hardu Toru
Nil	003676	Tail Wani
Nil	003677	Karewa Kangan Hal
Nil	003678	Magri Pora
Nil	003682	Chithi Manzhama
Nil	003683	Nun Wani
Nil	003685	Srundoo
Nil	003686	Watari Gam
Nil	003687	Wani Hama
Nil	003688	Peth Dial Gam
Nil	003689	Ugjan
Nil	003692	Chichiri Pora
Nil	003693	Rohu
Nil	003695	Ganoora
Nil	003699	Pal Pora
Nil	003700	Brenti Bat Pora
Nil	003701	Imoh
Nil	003702	Thaji Wara
Nil	003703	Rakhi Tail Wani
Nil	003765	Dam Hall
Nil	003766	Umar Khar
Nil	003767	Hard Pora
Nil	003770	Mohri Pora
Less than 5	003679	Kadeh Pora
Less than 5	003680	Gopal Pora Kalan
Less than 5	003681	Gopal Pora Khurad
Less than 5	003690	Kamar
Less than 5	003691	Lallan
Less than 5	003694	Moni Ward
Less than 5	003704	Kangan Hal
5 - 10	003768	Akin Gam

### Appendix VII - Village Directory

**List of villages according to the proportion of the scheduled castes and the scheduled tribes to the total population by ranges.**

District: Anantnag(014)

CD Block: Shangus(0092)

#### B - Scheduled Tribes

Range of scheduled tribes population (percentages)	Location code number	Name of village
1	2	3
Nil	003741	Khul Chohar
Nil	003742	Kradi
Nil	003750	Thim Ran
Nil	003758	Van Gam
Nil	003759	Sheikh Gund
Nil	003760	Nowgam Kothar
Nil	003761	Samb Rana
Less than 5	003740	Reni Pora
Less than 5	003762	Kot Hair
5 - 10	003744	Brah
5 - 10	003748	Bimar Narsar
5 - 10	003751	Tunj Mulla
5 - 10	003763	Ogje Balan
11 - 20	003745	Datho Nag Narin
11 - 20	003756	Kriri
21 - 30	003746	Aho Paisan
21 - 30	003747	Chhatar Gul
21 - 30	003753	Chera Pora
21 - 30	003754	Sheikh Pora
21 - 30	003764	Andoora
31 - 40	003755	Sher Gund
31 - 40	003757	Uttarsoo
51 - 75	003752	Chogam
76 and above	003743	Rakhi Brah
76 and above	003749	Chakil Pora

## Appendix VII - Village Directory

### List of villages according to the proportion of the scheduled castes and the scheduled tribes to the total population by ranges.

District: Anantnag(014)

CD Block: Breng(0093)

#### B - Scheduled Tribes

Range of scheduled tribes population (percentages)	Location code number	Name of village
1	2	3
Nil	003772	Bahali
Nil	003776	Dan Veth Pora
Nil	003779	Bidder Hayat Pora
Nil	003780	Irkamoo
Nil	003809	Gee Boom
Nil	003810	Watar Hall
Nil	003811	Takiya Ahamad Shah
Nil	003813	Oui Bamdoora
Less than 5	003771	Khal Har
Less than 5	003773	Booch
Less than 5	003777	Nagam
Less than 5	003778	Naroo Pora
Less than 5	003781	Soaf Shalli
Less than 5	003798	Bindoo Zalan Gam
Less than 5	003799	Takia Magam
Less than 5	003806	Hala Pora
Less than 5	003807	Lohar Sanzi
5 - 10	003774	Sagam
5 - 10	003790	Lisoo Bran Nar
5 - 10	003795	Niamat Pora (Drawari)
5 - 10	003805	Adeh Hall
11 - 20	003769	Hillar Arhama
11 - 20	003788	Mati Handoo
11 - 20	003794	Lar Noo
11 - 20	003796	Deval Gam
21 - 30	003791	Now Bugh
21 - 30	003792	Desu Now Bugh
21 - 30	003793	Iqbal Pora(Kharatti)
21 - 30	003797	Addi Gam
21 - 30	003814	Rakh Lissar
31 - 40	003782	Paniz Gam
31 - 40	003783	Khara Pora
31 - 40	003787	Rain Ather
41 - 50	003775	Kandi Warin
41 - 50	003785	Nar Sanger
41 - 50	003786	Guri Draman
41 - 50	003801	Cheri Tanzi (Dawood Pora)
41 - 50	003804	Dandi Pora
41 - 50	003808	Gadool Ahlan
41 - 50	003812	Lisser Chawal Gam
51 - 75	003784	Kehar Pora
51 - 75	003789	Gaw Ran
51 - 75	003800	Nala Sund Brari
76 and above	003802	Gad Wail
76 and above	003803	Badhi Har
76 and above	003815	Forest Block

## Appendix VII - Village Directory

### List of villages according to the proportion of the scheduled castes and the scheduled tribes to the total population by ranges.

District: Anantnag(014)

CD Block: Qazigund(0094)

#### B - Scheduled Tribes

Range of scheduled tribes population (percentages)	Location code number	Name of village
1	2	3
Nil	003713	Laram Jangi Pora
Nil	003714	Chera Hama
Nil	003715	Lali Pora Mala Pora
Nil	003716	Naw Wathu
Nil	003717	Forah
Nil	003718	Zodar
Nil	003720	Nipor
Nil	003816	Vesu
Nil	003818	Irote Damjan
Nil	003819	Shangran Devsar
Nil	003820	Kishgund
Nil	003821	Nusoo Badra Gund
Nil	003822	Drien Drobbara
Nil	003825	Lewodra
Nil	003826	Sransoo Sham Pora
Nil	003831	Yar Kochi (Arakhashi Pora)
Nil	003844	Tareh Gam
Nil	003846	Hari Gam
Nil	003859	Changoo
Nil	003863	Sadi Wara
Less than 5	003719	Bomthan
Less than 5	003817	Sodora
Less than 5	003827	Panzat Wan Pora
Less than 5	003845	Dalwach Gagas Gund
Less than 5	003851	Shaster Gam
Less than 5	003854	Gochan
Less than 5	003857	Oojru
Less than 5	003862	Polia
5 - 10	003824	Yar Khushi Pora
5 - 10	003847	Wan Pora Choimulla
5 - 10	003850	Hillar Shah Abad
5 - 10	003860	Badhar Moona
11 - 20	003855	Checki Wan Gund
21 - 30	003849	Tunjlu
21 - 30	003861	Mundah
31 - 40	003848	Kewah
41 - 50	003858	Prani Gam
76 and above	003856	Manz Moh

## Appendix VII - Village Directory

### List of villages according to the proportion of the scheduled castes and the scheduled tribes to the total population by ranges.

District: Anantnag(014)

CD Block: Shahabad(0095)

#### B - Scheduled Tribes

Range of scheduled tribes population (percentages)	Location code number	Name of village
1	2	3
Nil	003696	Peth Bugh
Nil	003697	Hardu Shichan
Nil	003698	Fateh Pora
Nil	003823	Kuchey Pora
Nil	003829	Bronthnu
Nil	003832	Naid Pora
Nil	003835	Hardu Dehrana
Nil	003836	Mant Pora
Nil	003837	Gund Now Roze
Nil	003838	Shangrin
Nil	003839	Chak Path
Nil	003853	Bragam
Nil	003874	Raing Mandoo
Less than 5	003828	Lok Bawan Larki Pora
Less than 5	003833	Hakura Badas Gam
Less than 5	003834	Zal Dora
Less than 5	003840	Shanker Pora
Less than 5	003841	Now Pora Shah Abad
Less than 5	003842	Bona Gund
Less than 5	003843	Kriri Shah Abad
Less than 5	003866	Now Gam Shah Abad
Less than 5	003868	Thaman Kote
Less than 5	003871	Gawas
Less than 5	003873	Chhohan
5 - 10	003852	Mahmoodabad
5 - 10	003875	Kaprin
11 - 20	003865	Bata Gund
11 - 20	003869	Qamar
21 - 30	003867	Rain Cho Gund
21 - 30	003870	Halsidar
41 - 50	003864	Omoh
41 - 50	003872	Hir Gawas
51 - 75	003876	Hengi Pora
76 and above	003877	Forest Block

### Appendix VII - Village Directory

**List of villages according to the proportion of the scheduled castes and the scheduled tribes to the total population by ranges.**

District: Anantnag(014)

CD Block: Quimoh(0097)

#### B - Scheduled Tribes

Range of scheduled tribes population (percentages)	Location code number	Name of village
1	2	3
Nil	003622	Niyana Gund Baba Khalil
Nil	003625	Hamzeh Pora
Nil	003626	Semithan.
Nil	003628	Jabli Pora
Nil	003629	Rakh Hassain Pora
Nil	003630	Rakh Moman Dangit Pora
Nil	003631	Trubji
Nil	003632	Gund Chel
Nil	003633	Haussan Pora Bagh
Nil	003634	Subhan Pahari
Nil	003705	Shamsi Pora
Nil	003706	Woran Hall
Nil	003707	Kanji Gund
Nil	003708	Sofi Gund Bago Gund
Nil	003709	Sar Suna Anantnag
Nil	003710	Turka Thachloo
Nil	003711	Shalwan Pora
Nil	003712	Kharman Ganish
Less than 5	003623	Sangam
Less than 5	003624	Tula Khan
Less than 5	003627	Gund Nasir

### Appendix VIII - Village Directory

**Number of villages under each Gram Panchayat (C.D. block wise)**

N.A.



**SECTION - II**  
**TOWN DIRECTORY**

## Section - II Town Directory

### **Note explaining the abbreviations used in Town Directory 2011 Census :-**

**Statement 1 :- Status and Growth History:**

**Column 1 - Serial Number :-** Self explanatory

**Column 2 - Class, Name and Civic Status of Town :-** The Class is presented according to population of the towns in 2011 Census as follows:

Population	Class	Population	Class
100,000	I	10,000 - 19,000	IV
50,000	II	5,000 - 9,999	V
20,000	III	Below - 5,000	VI

The following abbreviations are used to denote the Civic Status of the town.

Civic Status	Codes	Civic Status	Codes
i- Municipal Corporation	M. Corp.	xii- Notified Town Area	NTA
II- Municipal Committee	MC	xiii- Industrial Notified Area	INA
iii- Municipal Council	M Cl	xiv- Industrial Township	ITS
iv- City Municipal Council	CMC	xv- Township	TS
v- Town Municipal Council	TMC	xvi- Town Panchayat	TP
vi- Municipal Board	MB	xvii- Nagar Panchayat	NP
vii- Municipality	M	xviii- Town Committee / Town Area Committee	TC
viii- Cantonment Board / Cantoment	CB	xix- Small Town Committee	ST
ix- Notified Area	NA	xx- Estate Office	EO
x- Notified Town	NT	xxi- Gram Panchayat	GP
xi- Notified Area Committee / Notified Area Council	NAC	xxii- Census Town	CT

**Column 3- 25:-** These columns are self explanatory.

### **Statement II:- Physical Aspects and Location of Town, 2009.**

**Column 1 - 2 Serial number and Name of Town:-** These columns are self explanatory.

**Column 3 - 5 Physical Aspects:-** In these columns the Rain fall and Maximum and Minimum Temperature of the town is recorded.

**Column 6 - 12:-** Name and road distance of the town (in kms.) from the State headquarters, District headquarters, Sub-divisional/Taluk/Tahsil/Police Station/Development Block/Island HQ., Nearest city with

population of one lakh and more, Nearest city with population of five lakh and more, Railway station and Bus route is recorded in these columns respectively. If the names mentioned in these columns are the same as the referent town itself, the distance is recorded as (0) zero.

Statement III – Civic and other Amenities, 2009:-

Column 1 - 2 Serial number and Name of town:- Self explanatory.

Column 3 - Road Length (in km.):- The information about the road length (in km.) within the limit of the town is recorded in this column.

Columns 4 to 7 - System of drainage:- The system of drainage available in the town is indicated in these columns by the following codes:

<u>System of Drainage</u>	<u>Codes</u>
Open drains	OD
Closed drains	CD
Both drains	BD

Columns 8 to 11 - Number of latrines:- The Number of various types of latrines available in the town is indicated in these columns.

Columns No. 12 & 13 - Protected water supply:- The information on source of water supply and system of water storage with capacity available in the town are given in these columns in the following codes:

Column 12 (Source of water supply):-

(i)	Tap water	T
(ii)	Tube-well water	TW
(iii)	Tank water	TK
(iv)	Well water	W

Column 13 (system of water storage):-

(i)	Over Head Tank	OHT
(ii)	Service Reservoir	SR
(iii)	River Infiltration Gallery	RIG
(iv)	Bore Well Pumping System	BWP
(v)	Pressure Tank	PT

The information on 2 major source of water supply is given in column 12 and the system of water storage with capacity against each in kilo-liters (in bracket) is presented in column 13.

Column 14 Fire Fighting Service:- In case the fire fighting service available in the referent town, 'yes' is recorded. If the facility is not available within the town, the name of the nearest place having this facility with its distance from the referent town has been recorded.

Column 15 to 19 Electrification (Number of Connections):- Different types of electric connections have been shown in these columns, i.e. Domestic, Industrial, Commercial, Road Lighting (points) & others.

Statement IV : Medical Facilities, 2009:-

Column 1 - 2 Serial Number and Name of Town:- Self explanatory.

Columns 3 to 13:- The number of various medical institutions such as Hospitals, Dispensaries, Health Centre, Maternity and Child Welfare Center, Maternity Homes, T.B. Hospital/clinic, Nursing Homes, Charitable Hospital/Nursing Home, Mobile Health Clinic and Others as available in the town, are indicated in these columns (along with number of beds in brackets).

Column 14 - Veterinary Hospital:- The Number of Veterinary Hospitals available in the town is given in this column.

Column 15 - Medicine Shop:- The number of Medicine shops available in the town is given in this column.

Statement V : Educational, Recreational and Cultural Facilities, 2009:-

Columns 1 - 2 Serial Number and Name of Town:- Self explanatory.

Columns 3 to 15 Educational Facilities:- The information on number of Primary school, Middle school, Secondary school, Senior Secondary school, Arts/Science/Commerce colleges (of degree level and above), Medical colleges, Engineering colleges, Management Institute/Colleges, Polytechnics, Recognized Shorthand, Typewriting and vocational training Institutions, Non-formal Education Center (Sarva Shiksha Abhiyan Center), Special School for disabled and Other available in the town, are indicated in these columns.

If an educational facility is not available in the town, the name of the nearest place and its distance in kilometers from the town where the facility is available is mentioned.

Columns 16 to 23 - Number of Social, Recreational and Cultural Facilities:-

The information on No. of Home Orphanage, Working women's hostels (with No. of sets in bracket), No. of Old Age Home, Stadium, Cinema Theatre, Auditorium/Community halls, public libraries and Reading rooms available in the town are given under these columns.

Statement VI : Industry and Banking, 2009:-

Columns 1 - 2 Serial Number and Name of Town:- Self explanatory.

Columns 3 to 5 - Names of three most important commodities manufactured:- The names of three most important commodities manufactured in the town are given under these columns.

Columns 6 to 8 - Number of banks:- The number of banks available in the referent town both Commercial and Co-operative banks are recorded against these columns.

Columns 9 & 10 - Number of Agricultural and Non-Agricultural Credit Societies :- The number of Agricultural and Non Agricultural Credit Societies available in the referent town are given in these columns.

Statement VII : Civic and other Amenities in Slums, 2009:-

The statement VII provides information on civic and other amenities in all slums whether notified or not and for all towns having statutory bodies, like Municipality, Municipal Corporation, Town Area Committee etc.

.....

**STATEMENT - I**  
**Status and Growth History**

Sr. No.	Class, name and civic status of town	Location Code No.	Name of Taluk/ Tahsil/ Police Station/ Islands etc.	Name of CD block	Area (sq. Km.)	Number of households including houseless households (2011 Census)	Scheduled Castes Population (2011 Census)	Scheduled Tribes Population (2011 Census)	Population and growth rate (in brackets) of the town at the Censuses of			
									1901	1911	1921	1931
1	2	3	4	5	6	7	8	9	10	11	12	13
1	V, Pahalgam (MC), MC	0101400053800028	PAHALGAM	--	18.02	966	66	137	0 (0)	0 (0)	0 (0)	0 (0)
2	V, Aishmuquam (MC), MC	0101400053800029	PAHALGAM	--	4	101.1	0	72	0 (0)	0 (0)	0 (0)	0 (0)
3	III, Bijbehara (MC), MC	0101400054800030	BIJBEHARA	--	3.74	3098	64	41	0 (0)	4424 (0)	4270 (-305)	4438 (0)
4	IV, Arwani (MC), MC	0101400054800031	BIJBEHARA	--	7.27	1582	0	0	0 (0)	0 (0)	0 (0)	0 (0)
5	V, Mattan (MC), MC	0101400055800032	ANANTNAG	--	2.5	1384	107	45	0 (0)	0 (0)	0 (0)	3016 (0)
6	IV, Achabal (MC), MC	0101400055800034	ANANTNAG	--	3	2470	7	16	0 (0)	0 (0)	0 (0)	0 (0)
7	V, Seer Hamdan (MC), MC	0101400055800035	ANANTNAG	--	2.5	1335	0	265	0 (0)	0 (0)	0 (0)	0 (0)
8	V, Shangus (MC), MC	0101400056800036	SHANGUS	--	2	1208	0	108	0 (0)	0 (0)	0 (0)	0 (0)
9	V, Koker Nag (MC), MC	0101400057800037	KOKER NAG	--	3	900	46	14	0 (0)	0 (0)	0 (0)	0 (0)
10	V, Qazi Gund (MC), MC	0101400058800038	DURU	--	6.5	1363	56	853	0 (0)	0 (0)	0 (0)	0 (0)
11	III, Duru Verinag (MC), MC	0101400058800039	DURU	--	8	3133	34	327	0 (0)	0 (0)	0 (0)	0 (0)

# STATEMENT - I

## Status and Growth History (contd.)....

Sr. No.	Population and growth rate (in brackets) of the town at the Censuses of (contd.)....								Density (2011 Census)	Sex ratio		
	1941	1951	1961	1971	1981	1991	2001	2011		1991	2001	2011
1	14	15	16	17	18	19	20	21	22	23	24	25
1	0 (0)	0 (0)	1920 (0)	2335 (0)	2626 (0)	0 (0)	6066 (0)	9264 (52.72)	514	0	769	672
2	0 (0)	0 (0)	0 (0)	0 (0)	0 (0)	0 (0)	0 (0)	6519 (0)	1629	0	0	941
3	4532 (0)	5463 (0)	6394 (0)	8510 (0)	10791 (0)	0 (0)	19794 (0)	22789 (15.13)	6093	0	882	890
4	0 (0)	0 (0)	0 (0)	0 (0)	0 (0)	0 (0)	0 (0)	11815 (80.74)	3602	0	0	983
5	3487 (0)	0 (0)	0 (0)	4471 (0)	6804 (0)	0 (0)	6537 (0)	9246 (41.44)	3698	0	889	813
6	0 (0)	0 (0)	0 (0)	0 (0)	3649 (0)	0 (0)	5834 (0)	17556 (200.92)	5852	0	872	953
7	0 (0)	0 (0)	0 (0)	0 (0)	0 (0)	0 (0)	0 (0)	8233 (0)	3293	0	0	928
8	0 (0)	0 (0)	0 (0)	0 (0)	0 (0)	0 (0)	0 (0)	7875 (0)	3937	0	0	900
9	0 (0)	0 (0)	0 (0)	1723 (0)	2249 (30.5)	0 (0)	4863 (0)	6553 (34.75)	2184	0	483	716
10	0 (0)	0 (0)	0 (0)	0 (0)	1987 (0)	0 (0)	3537 (0)	9871 (179.07)	1518	0	863	815
11	0 (0)	0 (0)	0 (0)	0 (0)	0 (0)	0 (0)	17237 (0)	22968 (33.24)	2871	0	837	828

**STATEMENT-II**  
**Physical Aspects and Location of Towns, 2009**

Sr. No.	Name of town	Physical aspects			Name of and road distance (in kms.) from						Railway station	Bus route
		Rainfall (in mm)	Temperature (in centigrade)		State HQ.	District HQ.	Sub-Division/ Taluk/ Tahsil / Police station/ Development Block/ Island HQ.	Nearest city with population of one lakh and more	Nearest city with population of five lakh and more			
			Max	Min								
1	2	3	4	5	6	7	8	9	10	11	12	
1	Pahalgam (MC)	1241.9	33	-6	JAMMU/ SRINAGAR (96)	ANANTNAG (45)	PAHALGAM (38)	ANANTNAG (21)	SRINAGAR (94)	QAZIGUND (35)	K.P ROAD ()	
2	Aishmuquam (MC)	N.A	34	-8	JAMMU/ SRINAGAR (72)	ANANTNAG (21)	PAHALGAM (21)	ANANTNAG (21)	SRINAGAR (72)	ANANTNAG (25)	AISHMUQAM ()	
3	Bijbehara (MC)	772	33	-6	JAMMU/ SRINAGAR (45)	ANANTNAG (9)	BIJBEHARA (10)	ANANTNAG (10)	SRINAGAR (74)	BIJBEHARA (10)	NATIONAL HIGHWAY ()	
4	Arwani (MC)	7	33	-6	JAMMU/ SRINAGAR (60)	ANANTNAG (13)	BIJBEHARA (5)	ANANTNAG (13)	SRINAGAR (60)	BIJBEHARA (2)	ARWANI ()	
5	Mattan (MC)	775.9	33	-6	JAMMU/ SRINAGAR (60)	ANANTNAG (6)	ANANTNAG (6)	ANANTNAG (14)	SRINAGAR (60)	ANANTNAG (12)	MATTAN ()	
6	Achhabal (MC)	1045.5	33	-6	JAMMU/ SRINAGAR (62)	ANANTNAG (8)	ANANTNAG (8)	ANANTNAG (32)	SRINAGAR (62)	ANANTNAG (25)	ANANTNAG (7)	
7	Seer Hamdan (MC)	60	33	-6	JAMMU/ SRINAGAR (71)	ANANTNAG (11)	ANANTNAG (11)	ANANTNAG (33)	SRINAGAR (71)	ANANTNAG (15)	SEER HAMDAN ()	
8	Shangus (MC)	250	33	-6	JAMMU/ SRINAGAR (70)	ANANTNAG (15)	SHANGUS (5)	ANANTNAG (34)	SRINAGAR (70)	ANANTNAG (15)	SHANGUS ()	
9	Koker Nag (MC)	1045.5	33	-6	JAMMU/ SRINAGAR (78)	ANANTNAG (24)	KOKER NAG (24)	ANANTNAG (35)	SRINAGAR (78)	ANANTNAG (26)	KOKERNAG ()	
10	Qazi Gund (MC)	139.5	33	-6	JAMMU/ SRINAGAR (72)	ANANTNAG (20)	DURU (10)	ANANTNAG (43)	SRINAGAR (72)	CHECKI BADWANI (1)	QAZIGUND (0)	
11	Duru Verinag (MC)	1030.1	33	-6	JAMMU/ SRINAGAR (74)	ANANTNAG (19)	DURU ()	ANANTNAG (43)	SRINAGAR (74)	QAZIGUND (7)	DOORU ()	



**STATEMENT - III**  
**Civic and other Amenities, 2009**

Sr. No.	Name of Town	Road length (in kms.)	System of drainage				Number of latrines			
			Open (OD)	Closed (CD)	Both - Open & Closed (BD)	Nil	Pit System	Flush/ Pour Flush (Water borne)	Service	Others
1	2	3	4	5	6	7	8	9	10	11
1	Pahalgam (MC)	30	--	--	BD	--	78	700	0	0
2	Aishmuquam (MC)	6.5	OD	--	--	--	400	100	0	347
3	Bijbehara (MC)	5	OD	--	--	--	250	1300	2	0
4	Arwani (MC)	18	--	--	--	Nil	25	130	0	0
5	Mattan (MC)	9	OD	--	--	--	56	300	0	644
6	Achhabal (MC)	30	OD	--	--	--	939	214	23	1243
7	Seer Hamdan (MC)	10	--	--	BD	--	333	362	0	591
8	Shangus (MC)	10	OD	--	--	--	500	300	0	0
9	Koker Nag (MC)	4	OD	--	--	--	50	100	34	45
10	Qazi Gund (MC)	12	OD	--	--	--	253	96	147	164
11	Duru Verinag (MC)	12	OD	--	--	--	1780	800	9	5

**Civic and other Amenities, 2009 (Cont'd).....**

Sr. No.	Name of Town	Protected water supply		Fire fighting service*	Electrification (Number of connections)				
		Source of supply (Codes) @	System of storage with capacity in kilo litres (along with Codes) @		Domestic	Industrial	Commercial	Road lighting (points)	Others
1	2	12	13	14	15	16	17	18	19
1	Pahalgam (MC)	RIG,TU	TU(2000),R/C()	Yes	741	302	1028	200	0
2	Aishmuquam (MC)	OHT,SR	TU(62000),OHT()	Yes	856	4	96	0	115
3	Bijbehara (MC)	SR,SR	TT(50000),TT()	Yes	2917	400	20	0	0
4	Arwani (MC)	OHT,SR	TU(900),TT()	Yes	1384	7	285	0	0
5	Mattan (MC)	SR,SR	TT(500),TT()	Yes	1320	18	250	80	10
6	Achhabal (MC)	SR,SR	TU(1500),HP()	Yes	2146	20	152	67	0
7	Seer Hamdan (MC)	SR,RIG	TT(1000),TU()	Yes	1222	17	36	79	20
8	Shangus (MC)	SR,SR	TT(1000),TT()	Yes	1028	5	50	60	10
9	Koker Nag (MC)	SR,RIG	TU(12000),S()	Yes	749	5	100	26	0
10	Qazi Gund (MC)	SR,SR	TT(12500),TT()	Yes	1086	15	322	1	39
11	Duru Verinag (MC)	SR,SR	TT(8000),OHT()	Yes	66	6	393	145	157

\*In case this service is not available in the town, the name of the nearest place and its distance from the town where facility is available has been given

@ Two major source only

Abbreviation

TT: Tap water from treated source

TU: Tap water from un-treated source

CW: Covered well

UW: Un-covered well

HP: Hand pump

TW/B: Tubewell / Borehole

RW: Rainwater

S: Spring

TK/P/L: Tank/Pond/Lake

O: Others

OHT: Over head Tank

SR: Service Reservoir

RIG: River Infiltration Gallery

BWP: Bore Well Pumping system

PT: Pressure Tank

N/A, NA, N.A.: Not Available

**STATEMENT - IV**  
**Medical Facilities, 2009**

Sr. No.	Name of Town	No. of Medical facilities* (with number of beds in brackets)										Charitable Hospital/ Nursing Home (Numbers)	Medicine Shop (Numbers)
		Hospitals (Allopathic & Others)	Dispensaries / Health Center	Family Welfare Center	Maternity and Child Welfare Center	Maternity Homes	T.B.Hospital/ Clinic	Nursing Homes	Veterinary Hospital	Mobile Health Clinic	Others etc.		
<b>1</b>	<b>2</b>	<b>3</b>	<b>4</b>	<b>5</b>	<b>6</b>	<b>7</b>	<b>8</b>	<b>9</b>	<b>10</b>	<b>11</b>	<b>12</b>	<b>13</b>	<b>14</b>
1	Pahalgam (MC)	1(20)	37 Kms.	45 Kms.	45 Kms.	45 Kms.	45 Kms.	45 Kms.	1(3)	45 Kms.	45 Kms.	1	8
2	Aishmuquam (MC)	21 Kms.	1(6)	21 Kms.	21 Kms.	21 Kms.	21 Kms.	21 Kms.	28 Kms.	72 Kms.	21 Kms.	0	12
3	Bijbehara (MC)	1(16)	25 Kms.	22 Kms.	1(8)	51 Kms.	1(12)	2(2)	32 Kms.	18 Kms.	22 Kms.	0	20
4	Arwani (MC)	8 Kms.	2(6)	32 Kms.	9 Kms.	11 Kms.	14 Kms.	12 Kms.	39 Kms.	34 Kms.	29 Kms.	1	12
5	Mattan (MC)	6 Kms.	1(35)	1(4)	6 Kms.	6 Kms.	6 Kms.	6 Kms.	6 Kms.	65 Kms.	65 Kms.	0	16
6	Achhabal (MC)	1(20)	1(12)	1(4)	58 Kms.	7 Kms.	7 Kms.	7 Kms.	7 Kms.	58 Kms.	7 Kms.	0	15
7	Seer Hamdan (MC)	1(40)	5 Kms.	11 Kms.	11 Kms.	11 Kms.	11 Kms.	14 Kms.	11 Kms.	78 Kms.	78 Kms.	0	15
8	Shangus (MC)	2(8)	2(20)	12 Kms.	12 Kms.	21 Kms.	15 Kms.	19 Kms.	1(1)	75 Kms.	22 Kms.	0	13
9	Koker Nag (MC)	24 Kms.	1(50)	1(4)	1(1)	24 Kms.	1(4)	24 Kms.	1(1)	72 Kms.	28 Kms.	0	19
10	Qazi Gund (MC)	1(150)	2(4)	1(6)	1(1)	22 Kms.	25 Kms.	22 Kms.	1(1)	22 Kms.	72 Kms.	0	25
11	Duru Verinag (MC)	1(30)	2(6)	14 Kms.	9 Kms.	32 Kms.	20 Kms.	20 Kms.	20 Kms.	29 Kms.	45 Kms.	0	21

\*If a medical facility is not available in the town, nearest place distance from the town where facility is available has been given

\*N.A.:Not Available

**STATEMENT-V**  
**Educational, Recreational and Cultural Facilities, 2009**

Sr. No.	Name of Town	Number of Educational Facilities*								Polytechnics	Recognised Short-hand, Typewriting and vocational training institutions
		Primary school	Middle school	Secondary school	Senior Secondary school	Arts/ Science/ Commerce colleges (of degree level and above)	Medical colleges	Engineering colleges	Management Institute/ colleges		
<b>1</b>	<b>2</b>	<b>3</b>	<b>4</b>	<b>5</b>	<b>6</b>	<b>7</b>	<b>8</b>	<b>9</b>	<b>10</b>	<b>11</b>	<b>12</b>
1	Pahal gam (MC)	12	7	3	1	SRINAGAR (96)	SRINAGAR (96)	SRINAGAR (96)	SRINAGAR (96)	SRINAGAR (96)	ANANTNAG (45)
2	Aishmuquam (MC)	5	4	7	1	SRINAGAR (72)	SRINAGAR (72)	SRINAGAR (72)	SRINAGAR (72)	SRINAGAR (72)	ANANTNAG (21)
3	Bijbehara (MC)	16	5	17	3	SRINAGAR (45)	SRINAGAR (45)	SRINAGAR (45)	SRINAGAR (45)	SRINAGAR (45)	1
4	Arwani (MC)	7	10	1	1	SRINAGAR (70)	SRINAGAR (70)	SRINAGAR (70)	SRINAGAR (70)	SRINAGAR (70)	ANANTNAG (18)
5	Mattan (MC)	26	10	5	1	SRINAGAR (70)	SRINAGAR (70)	SRINAGAR (70)	SRINAGAR (70)	SRINAGAR (70)	ANANTNAG (7)
6	Achhabal (MC)	17	7	3	1	SRINAGAR (58)	SRINAGAR (58)	SRINAGAR (58)	SRINAGAR (58)	SRINAGAR (58)	ANANTNAG (7)
7	Seer Hamdan (MC)	6	3	3	1	SRINAGAR (71)	SRINAGAR (71)	SRINAGAR (71)	SRINAGAR (71)	SRINAGAR (71)	ANANTNAG (11)
8	Shangus (MC)	9	3	2	1	SRINAGAR (70)	SRINAGAR (70)	SRINAGAR (70)	SRINAGAR (70)	SRINAGAR (70)	ANANTNAG (18)
9	Koker Nag (MC)	4	6	3	1	SRINAGAR (73)	SRINAGAR (73)	SRINAGAR (73)	SRINAGAR (73)	SRINAGAR (73)	ANANTNAG (11)
10	Qazi Gund (MC)	8	11	3	3	SRINAGAR (72)	SRINAGAR (72)	SRINAGAR (72)	SRINAGAR (72)	SRINAGAR (72)	ANANTNAG (22)
11	Duru Verinag (MC)	18	24	6	4	SRINAGAR (70)	SRINAGAR (70)	SRINAGAR (70)	SRINAGAR (70)	SRINAGAR (70)	ANANTNAG (19)

**STATEMENT-V**  
**Educational, Recreational and Cultural Facilities, 2009(Cont'd).....**

Sr. No.	Name of Town	Number of Educational Facilities:*			Number of Social, Recreational and Cultural facilities							
		Non-formal Education Center (Sarva Shiksha Abhiyan Center)	Special School for Disabled	Others	No. of Orphanage Home	Working women's hostles	No. of Old Age Home	Stadium	Cinema Theatre	Auditorium/Community halls	Public libraries	Reading rooms
1	2	13	14	15	16	17	18	19	20	21	22	23
1	Pahalgam (MC)	ANANTNAG (45)	SRINAGAR (96)	SRINAGAR (96)	ANANTNAG (45)	ANANTNAG (45)	SRINAGAR (96)	SRINAGAR (96)	SRINAGAR (96)	SRINAGAR (96)	ANANTNAG (25)	ANANTNAG (25)
2	Aishmuquam (MC)	ANANTNAG (21)	SRINAGAR (72)	ANANTNAG (21)	ANANTNAG (21)	SRINAGAR (72)	SRINAGAR (72)	1	SRINAGAR (72)	SRINAGAR (72)	1	1
3	Bijbehara (MC)	1	SRINAGAR (45)	SRINAGAR (45)	ANANTNAG (18)	SRINAGAR (45)	SRINAGAR (45)	ANANTNAG (18)	SRINAGAR (45)	SRINAGAR (45)	SRINAGAR (45)	SRINAGAR (45)
4	Arwani (MC)	ANANTNAG (18)	SRINAGAR (70)	SRINAGAR (70)	ANANTNAG (18)	SRINAGAR (70)	SRINAGAR (70)	SRINAGAR (70)	SRINAGAR (70)	SRINAGAR (70)	SRINAGAR (70)	SRINAGAR (70)
5	Mattan (MC)	ANANTNAG (7)	SRINAGAR (70)	SRINAGAR (70)	1	SRINAGAR (65)	SRINAGAR (65)	ANANTNAG (7)	ANANTNAG (7)	ANANTNAG (7)	ANANTNAG (7)	ANANTNAG (7)
6	Achhabal (MC)	SRINAGAR (58)	SRINAGAR (58)	ANANTNAG (7)	ANANTNAG (7)	SRINAGAR (58)	SRINAGAR (58)	SRINAGAR (58)	SRINAGAR (58)	ANANTNAG (7)	ANANTNAG (7)	ANANTNAG (7)
7	Seer Hamdan (MC)	ANANTNAG (11)	SRINAGAR (71)	ANANTNAG (11)	SRINAGAR (71)	SRINAGAR (58)	SRINAGAR (71)	ANANTNAG (11)	SRINAGAR (71)	SRINAGAR (71)	ANANTNAG (11)	ANANTNAG (11)
8	Shangus (MC)	ANANTNAG (18)	SRINAGAR (70)	ANANTNAG (18)	ANANTNAG (18)	SRINAGAR (70)	SRINAGAR (70)	SRINAGAR (70)	SRINAGAR (70)	SRINAGAR (70)	SRINAGAR (70)	SRINAGAR (70)
9	Koker Nag (MC)	SRINAGAR (71)	SRINAGAR (71)	SRINAGAR (71)	ANANTNAG (11)	SRINAGAR (71)	SRINAGAR (71)	SRINAGAR (71)	SRINAGAR (71)	SRINAGAR (71)	SRINAGAR (71)	SRINAGAR (71)
10	Qazi Gund (MC)	ANANATNAG (22)	SRINAGAR (72)	(0)	ANANTNAG (22)	SRINAGAR (80)	SRINAGAR (72)	ANANTNAG (15)	SRINAGAR (72)	ANANTNAG (22)	1	1
11	Duru Verinag (MC)	ANANTNAG (19)	SRINAGAR (70)	SRINAGAR (70)	ANANTNAG (19)	SRINAGAR (70)	SRINAGAR (70)	ANANTNAG (19)	SRINAGAR (70)	SRINAGAR (70)	SRINAGAR (70)	SRINAGAR (70)

\*If an educational facility is not available in the town, the name of the nearest place and its distance from the town where facility is available has been given.

**STATEMENT - VI**  
**Industry and Banking, 2009**

Sr. No.	Name of Town	Names of three most important commodities manufactured			Number of banks			Number of agricultural credit societies	Number of non-agricultural credit societies
		1st	2nd	3rd	Nationalised Bank	Private Commercial Bank	Co-operative Bank		
1	2	3	4	5	6	7	8	9	10
1	Pahalgam (MC)	CARPET, FRUIT BOX	WOOD CARVING	SHAWLS	2	0	1	1	2
2	Aishmuquam (MC)	NIL	NIL	NIL	1	0	1	1	1
3	Bijbehara (MC)	CRICKET BATS	FRUIT BOX	WOLLEN SPINING	1	3	1	1	1
4	Arwani (MC)	NIL	NIL	NIL	1	0	0	0	0
5	Mattan (MC)	GABBA	FRUIT BOX	WOOLEN BLANKET	1	1	0	1	1
6	Achhabal (MC)	FURNITURE	KANGRI	CREWAL	2	0	1	2	2
7	Seer Hamdan (MC)	WILLOW	GABBA	NIL	0	1	1	0	0
8	Shangus (MC)	WILLOW	NIL	NIL	1	1	0	0	0
9	Koker Nag (MC)	KANGRI	CHAIN STICH	GABBA	1	0	1	1	2
10	Qazi Gund (MC)	NIL	NIL	NIL	0	0	0	0	0
11	Duru Verinag (MC)	FIRE POTS	CARPET, SHAWL	CRICKET BATS	1	0	2	2	0

**STATEMENT - VII**  
**Civic and other amenities in Slums, 2009**

Sr. No.	Class and name of town	Name of the slum	Is it notified	No. of households (approximate)	Population of the Slum (approximate)	Paved roads (in kms.)	System of drainage			
							Open	Closed	Both (Open & Closed)	Nil
1	2	3	4	5	6	7	8	9	10	11
1	V,Pahalgam (MC)	Pahalgam Laripora	Yes	446	3540	40	OD	--	--	--
2	III,Bijbehara (MC)	Zir pora/ Pamposh Mohalla	Yes	1164	8335	5	OD	--	--	--
3	V,Mattan (MC)	Kharpor, wagay Mohalla Batpora	Yes	426	2600	2	OD	--	--	--
4	I,Anantnag (M Cl + OG)	Banzidar Khanabal	Yes	3418	27448	3	OD	--	--	--
5	IV,Achhabal (MC)	Achabal	No	0	0	0	--	--	--	Nil
6	V,Seer Hamdan (MC)	Hajan Mohalla, Astan Mohalla	Yes	389	2323	3.5	OD	--	--	--
7	V,Shangus (MC)	Aatinag / Sheikhpura	Yes	117	694	1	OD	--	--	--
8	V,Koker Nag (MC)	Ganie Mohalla, Sheikh mohalla	Yes	156	779	4	--	--	--	Nil
9	V,Qazi Gund (MC)	Watihal, Nagrees, Chabibadwan	Yes	838	5557	1	OD	--	--	--
10	III,Duru Verinag (MC)	Khudhamam	Yes	570	4244	4	OD	--	--	--

**STATEMENT - VII**  
**Civic and other amenities in Slums, 2009 (Cont'd)**

Sl. No.	Number of latrines				Community	No. of tap points/ public hydrants installed for supply of protected water	Electricity (Number of connections)		
	Private						Domestic	Road lighting (points)	Others
	Pit System	Flush/ Pour Flush (Water borne)	Service	Others					
1	12	13	14	15	16	17	18	19	20
1	7	356	0	11	613	1,028	573	1028	502
2	73	638	0	147	1174	0	0	0	0
3	48	137	0	235	411	80	1174	80	278
4	0	0	0	1627	3323	11	4120	11	4120
5	0	0	0	0	0	0	0	0	0
6	157	135	119	103	354	21	354	21	0
7	30	87	0	0	1	110	85	5	0
8	95	55	0	0	0	50	200	0	0
9	46	113	134	268	930	-	930	0	7
10	2	189	0	369	523	145	523	145	157

**APPENDIX-VIII TO TOWN DIRECTORY**  
**Towns showing their Outhgrowth with population**

Sl. No.	Name of Town with Location Code	Population of Core Town	Name of Outhgrowth	Population of Outhgrowth
1	2	3	4	5
1	Anantnag	150198	Anantnag (M Cl + OG) (Part) WARD NO.-0001	6703
2	(M Cl + OG) (Part)		Anantnag (M Cl + OG) (Part) WARD NO.-0002	2885
3	7047		Anantnag (M Cl + OG) (Part) WARD NO.-0003	5091
4			Anantnag (M Cl + OG) (Part) WARD NO.-0004	5643
5			Anantnag (M Cl + OG) (Part) WARD NO.-0005	9396
6			Anantnag (M Cl + OG) (Part) WARD NO.-0006	3229
7			Anantnag (M Cl + OG) (Part) WARD NO.-0007	4325
8			Anantnag (M Cl + OG) (Part) WARD NO.-0008	3976
9			Anantnag (M Cl + OG) (Part) WARD NO.-0009	3315
10			Anantnag (M Cl + OG) (Part) WARD NO.-0010	8327
11			Anantnag (M Cl + OG) (Part) WARD NO.-0011	4424
12			Anantnag (M Cl + OG) (Part) WARD NO.-0012	2877
13			Anantnag (M Cl + OG) (Part) WARD NO.-0013	10458
14			Anantnag (M Cl + OG) (Part) WARD NO.-0014	8192
15			Anantnag (M Cl + OG) (Part) WARD NO.-0015	2132
16			Anantnag (M Cl + OG) (Part) WARD NO.-0016	3192
17			Anantnag (M Cl + OG) (Part) WARD NO.-0017	4293
18			Anantnag (M Cl + OG) (Part) WARD NO.-0018	3021
19			Anantnag (M Cl + OG) (Part) WARD NO.-0019	3979
20			Anantnag (M Cl + OG) (Part) WARD NO.-0020	4879
21			Anantnag (M Cl + OG) (Part) WARD NO.-0021	9096
22			Rakh Chee (OG) WARD NO.-0022	1426
23			Chee (OG) WARD NO.-0023	2881
24			Mir Gund (OG) WARD NO.-0024	1271
25			Takai Bahram Shah (OG) WARD NO.-0025	2072
26			Ghat Pushwari (OG) WARD NO.-0026	2349









Directorate of Census Operations, Jammu & Kashmir  
Hotel Khayam Building  
Bishember Nagar, Srinagar - 190 001  
Email: [dco-jam.rgi@censusindia.gov.in](mailto:dco-jam.rgi@censusindia.gov.in)  
Website: [www.censusindia.gov.in](http://www.censusindia.gov.in)

