



Census of India 2011

**KARNATAKA**

**SERIES-30**

**PART XII-A**

**DISTRICT CENSUS HANDBOOK**

**BELGAUM**

**VILLAGE AND TOWN DIRECTORY**

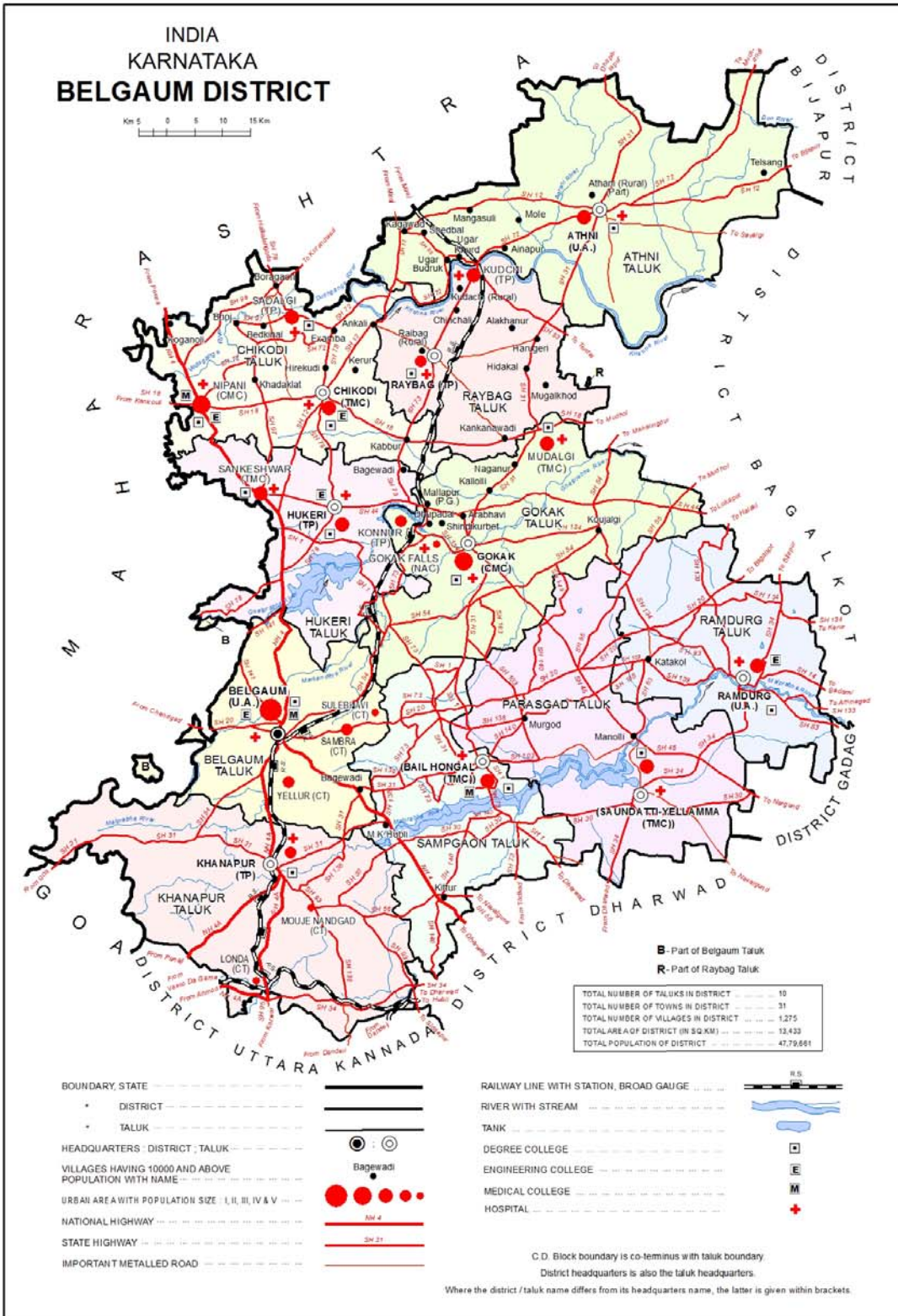


2011

**DIRECTORATE OF CENSUS OPERATIONS  
KARNATAKA**



INDIA  
KARNATAKA  
**BELGAUM DISTRICT**



■	Part of Belgaum Taluk	
■	Part of Raybag Taluk	
○	TOTAL NUMBER OF TALUKS IN DISTRICT	10
□	TOTAL NUMBER OF TOWNS IN DISTRICT	31
●	TOTAL NUMBER OF VILLAGES IN DISTRICT	1,275
■	TOTAL AREA OF DISTRICT (IN SQ.KM)	12,433
■	TOTAL POPULATION OF DISTRICT	47,79,681

- BOUNDARY, STATE —————
- DISTRICT —————
- TALUK —————
- HEADQUARTERS - DISTRICT, TALUK ———○———
- VILLAGES HAVING 10000 AND ABOVE POPULATION WITH NAME ———●———
- URBAN AREA WITH POPULATION SIZE I, II, III, IV & V ———●———
- NATIONAL HIGHWAY ————
- STATE HIGHWAY ————
- IMPORTANT METALLED ROAD ————

- RAILWAY LINE WITH STATION, BROAD GAUGE ————
- RIVER WITH STREAM ————
- TANK ————
- DEGREE COLLEGE ————
- ENGINEERING COLLEGE ————
- MEDICAL COLLEGE ————
- HOSPITAL ————

C.D. Block boundary is co-terminus with taluk boundary.  
District headquarters is also the taluk headquarters.  
Where the district /taluk name differs from its headquarters name, the latter is given within brackets.

© Government of India copyright, 2014.

The maps included in this publication are under © Government of India copyright, 2014.

The responsibility for the correctness of internal details rests with the publisher.

The territorial water of India extend into the sea to a distance of twelve nautical miles measured from the appropriate base line.

The external boundaries and coastlines of India agree with the Record/Master Copy certified by Survey of India.



**CENSUS OF INDIA 2011**  
**KARNATAKA**

**SERIES-30**

**PART XII-A**

**DISTRICT CENSUS HANDBOOK**  
**BELGAUM**

**VILLAGE AND TOWN DIRECTORY**



**DIRECTORATE OF CENSUS OPERATIONS**  
**KARNATAKA**



## Motif



## YELLAMMA TEMPLE AT SAUNDATTI

Saundatti reminds us of the beautiful and ancient temple of Goddess Renuka (also known as the Yellamma). It is at a distance of 70 km. from Belgaum and the place can be reached from all the other places by road. At a distance of 5 km. from the Soundatti town, there is a big hill on which the temple is situated. The hill was earlier known as Siddhachal Parvat. The temple is built in the Chalukya and Rashtrakuta style and the Carvings reflect the Jain architecture. The temple was constructed by Bomappa Naik

of Raybag in the year 1514. There are temples of Lord Ganesh, Mallikarjun, Parshuram, Eknath, Siddeshwar etc., in the temple premises. Devotees from Maharashtra, Goa and Andhra Pradesh also come here, apart from Karnataka, especially during the time of *Jatras* which are held twice in a year. The management of the temple has been handed over to the Government in 1975 and the government has made provisions such as Dharmashalas, Health centres and other facilities to make the devotees feel at home.

**Source-Government of Karnataka**





## CONTENTS

	<b>Page No.</b>
Map of the district	i
Inner Cover Page	iii
Motif	v
Contents	vii
Foreword	ix
Preface	xi
Acknowledgements	xiii
History and scope of the District Census Handbook	xv
Brief history of the district	xvii
<b>Analytical Note</b>	
i) Physical features ((1) Location and size ,(2) Physiography, (3) Drainage, (4) Climate, (5) Winds, (6) Rainfall pattern, (7) Forestry, (8) Geology and Soils, (9) Flora and Fauna, (10) Cropping pattern, (11) Irrigation, (12) Natural Wealth, (13) Animal Husbandry, (14) Veterinary Services, (15) Fisheries, (16) Industries, (17) Trade and Commerce, (18) Transport and Communication , (19) Electricity and Power	1
ii) Census Concepts	14
iii) Non- Census Concepts	20
iv) 2011 Census Findings	27
v) Brief analysis of PCA data based on inset tables 1 to 35	29
vi) Brief analysis of the Village Directory and Town Directory data based on inset tables 36 to 45	54
vii) Archaeology	61
viii) Brief description of places of religious or historical importance in villages and places of tourist interest in the towns of the district	61
ix) Scope of village and Town Directory - Column heading wise explanation and coverage of data	65
<b>Village and Town Directory</b>	
Brief Note on Village and Town Directory	73
<b>1.1 Section I- Village Directory</b>	
(a) List of villages merged in towns and outgrowths at 2011 Census	74
(b) CD Block Maps showing Tahsil boundary	75
(c) Alphabetical list of Villages along with Location Code 2001 and 2011	82
(d) CD Block wise Village Directory in prescribed format	126
(e) Appendices to Village Directory	
Appendix -I: Summary showing total number of villages having Educational, Medical and other amenities in villages - CD Block level	748
Appendix -I A: Villages by number of Primary Schools	752
Appendix -I B: Villages by Primary, Middle and Secondary Schools	752
Appendix -I C: Villages with different sources of drinking water facilities available	753
Appendix -II: Villages with 5,000 and above population which do not have one or more amenities available	754
Appendix -III: Land utilization data in respect of Census towns	754
Appendix -IV: CD Block wise list of inhabited villages where no amenity other than drinking water facility is available	754
Appendix -V: Summary showing number of Villages not having Scheduled Caste population	755

Appendix -VI: Summary showing number of Villages not having Scheduled Tribe population	755
Appendix -VII A: List of villages according to the proportion of the Scheduled Castes to the total population by ranges	756
Appendix -VII B: List of villages according to the proportion of the Scheduled Tribes to the total population by ranges	777
Appendix- VIII Number of villages under each Gram Panchayat (C.D.Block wise)	798
<b>1.2 Section II- Town Directory</b>	
(a) Town Directory Statement I - Status and Growth History	800
(b) Town Directory Statement II - Physical aspects and location of towns, 2009	802
(c ) Town Directory Statement III - Civic and other amenities, 2009	804
(d) Town Directory Statement IV - Medical facilities, 2009	806
(e) Town Directory Statement V - Educational, Recreational and Cultural facilities, 2009	806
(f) Town Directory Statement VI - Industry and Banking, 2009	810
(g) Town Directory Statement VII - Civic and other amenities in Slums, 2009	812
(h) Appendix to Town Directory - Towns showing their outgrowth with population	829

## **F O R E W O R D**

1. The District Census Handbook (DCHB) is an important publication of the Census Organization since 1951. It contains both Census and non Census data of urban and rural areas for each District. The Census data provide information on demographic and socio-economic characteristics of population at the lowest administrative unit i.e. of each Village and Town and ward of the District. The Primary Census Abstract (PCA) part of this publication contains Census data including data on household amenities collected during 1<sup>st</sup>.phase of the Census i.e. House Listing and Housing Census. The non Census data presented in the DCHB is in the form of Village Directory and Town Directory contain information on various infrastructure facilities available in the village and town viz; education, medical, drinking water, communication and transport, post and telegraph, electricity, banking, and other miscellaneous facilities. Later on, the Telegraph Services were closed by the Government of India on 15<sup>th</sup>. July, 2013. The data of DCHB are of considerable importance in the context of planning and development at the grass-root level.

2. In the 1961 Census, DCHB provided a descriptive account of the District, administrative statistics, Census tables and Village and Town Directory including Primary Census Abstract. This pattern was changed in 1971 Census and the DCHB was published in three parts: Part-A related to Village and Town Directory, Part-B to Village and Town PCA and Part-C comprised analytical report, administrative statistics, District Census tables and certain analytical tables based on PCA and amenity data in respect of Villages. The 1981 Census DCHB was published in two parts: Part-A contained Village and Town Directory and Part-B the PCA of Village and Town including the SCs and STs PCA up to Tahsil/Town levels. New features along with restructuring of the formats of Village and Town Directory were added. In Village Directory, all amenities except electricity were brought together and if any amenity was not available in the referent Village, the distance in broad ranges from the nearest place having such an amenity, was given.

3. The pattern of 1981 Census was followed by and large for the DCHB of 1991 Census except the format of PCA. It was restructured. Nine-fold industrial classification of main workers was given against the four-fold industrial classification presented in the 1981 Census. In addition, sex wise population in 0-6 age group was included in the PCA for the first time with a view to enable the data users to compile more realistic literacy rate as all children below 7 years of age had been treated as illiterate at the time of 1991 Census. One of the important innovations in the 1991 Census was the Community Development Block (CD Block) level presentation of Village Directory and PCA data instead of the traditional Tahsil/Taluk/ PS level presentation.

4. As regards DCHB of 2001 Census, the scope of Village Directory was improved by including some other amenities like banking, recreational and cultural facilities, newspapers & magazines and 'most important commodity' manufactured in a Village in addition to prescribed facilities of earlier Censuses. In Town Directory, the statement on Slums was modified and its coverage was enlarged by including details on all slums instead of 'notified slums'.

5. The scope and coverage of Village Directory of 2011 DCHB has been widened by including a number of new amenities in addition to those of 2001. These newly added amenities are: Pre-Primary School, Engineering College, Medical College, Management Institute, Polytechnic, Non-formal Training Centre, Special School for Disabled, Community Health Centre, Veterinary Hospital, Mobile Health Clinic, Medical Practitioner with MBBS Degree, Medical Practitioner with no degree, Traditional Practitioner and faith Healer, Medicine Shop, Community Toilet, Rural Sanitary Mart or Sanitary Hardware Outlet in the Village, Community Bio- gas, Sub Post Office, Village Pin Code, Public Call Office, Mobile Phone Coverage, Internet Cafes/ Common Service Centre, Private Courier Facility, Auto/Modified Autos, Taxis and Vans, Tractors, Cycle-pulled Rickshaws, Carts driven by Animals, Village connected to National Highway, State Highway, Major District Road, and Other District Road, Availability of Water Bounded Macadam Roads in Village, ATM, Self-Help Group, Public Distribution System(PDS) Shop, Mandis/Regular Market, Weekly Haat, Agricultural Marketing Society,

Nutritional Centers (ICDS), Anganwadi Centre, ASHA (Accredited Social Health Activist), Sports Field, Public Library, Public Reading Room, Assembly Polling station, Birth & Death Registration Office. In the Town Directory, seven Statements containing the details and the data of each Town have been presented viz.; (i)-Status and Growth History of Towns,(ii)-Physical Aspects and Location of Towns, (iii)-Civic and other Amenities, (iv)-Medical Facilities, (v)-Educational, Recreational & Cultural Facilities, (vi)- Industry & Banking, and (vii)- Civic & other amenities in Slums respectively. CD Block wise data of Village Directory and Village PCA have been presented in DCHB of 2011 Census as presented in earlier Census.

6. The data of DCHB 2011 Census have been presented in two parts, Part-A contains Village and Town Directory and Part-B contains Village and Town wise Primary Census Abstract. Both the Parts have been published in separate volumes in 2011 Census.

7. The Village and Town level amenities data have been collected, compiled and computerized under the supervision of Sri T. K. Anil Kumar, Director of Census Operations, Karnataka. The task of Planning, Designing and Co-ordination of this publication was carried out by Dr. Pratibha Kumari, Assistant Registrar General (SS) under the guidance & supervision of Dr. R.C.Sethi, Ex-Addl. RGI and Sri Deepak Rastogi present Addl.RGI. Sri A.P. Singh, Deputy Registrar General, (Map) provided the technical guidance in the preparation of maps. Sri A.K. Arora, Joint Director of Data Processing Division under the overall supervision of Sri M.S.Thapa, Addl. Director (EDP) provided full cooperation in preparation of record structure for digitization and validity checking of Village and Town Directory data and the programme for the generation of Village Directory and Town Directory including various analytical inset tables as well as Primary Census Abstract (PCA). The work of preparation of DCHB, 2011 Census has been monitored in the Social Studies Division. I am thankful to all of them and others who have contributed to bring out this publication in time.

New Delhi

Date: 16<sup>th</sup> June, 2014

(C.Chandramouli)  
Registrar General &  
Census Commissioner, India

## P R E F A C E

Dr. C. Chandramouli, I.A.S. the Registrar General & Census Commissioner, India has traced the history of the district Census Handbooks in the foreword to the 2011 series of the District Census Handbooks (DCHBs). He has also succinctly explained the scope and coverage of the District Census Handbooks. These volumes contain salient data on the population for every village and town as revealed by 2011 Census. It also contains a wealth of information regarding villages and towns which, throw some light on the circumstances in which people live and is therefore relevant to the data on the population. This information is also of considerable importance in the context of planned development.

The District Census Handbook is divided into two parts: Part A - contains information regarding each village and town (Village Directory and Town Directory – non census data collected from various sources) and Part B – containing the population data collected during 2011 Census - the Primary Census Abstract (PCA). The data published in Part B was collected during February-March 2011 in the Population Enumeration.

The process of data collection for the Village Directory and Town Directory (Part A) commenced in 2009 and the reference date is 31.12.2009. The Village Directory formats were mailed to the Deputy Commissioners of Districts for obtaining the village wise particulars through Village Accountants. Similarly the Town Directory formats were mailed to the Commissioners of Corporations, Chief Officers of Town Municipal Councils, Town Panchayats, etc. The village wise and town wise data furnished by these officers were then examined exhaustively for consistency in reporting and comparability with the information published in the District Census Handbooks 2001. The Household Schedules, which were canvassed to collect the population data during 2011 Census, were scanned and data captured was processed electronically through ICR (Intelligent Character Recognition) Technology. The Primary Census Abstract (PCA) was generated centrally on the computers by the Office of the Registrar General, India.

In compilation of the District Census Handbooks, the Census Directorate had the co-operation of various departments of the State/Central Government. The Census Directorate gratefully acknowledges their co-operation.

I take this opportunity to offer my thanks to Dr. C.Chandramouli,I.A.S. the Registrar General & Census Commissioner, India for his valuable guidance and support. I appreciate the supervision and support given by Sri N. Manjini, Joint Director and also thankful to all the officers and officials of this Directorate who have been relentlessly involved in the compilation of this volume.

I am highly grateful to Dr. Pratibha Kumari, Assistant Registrar General (SS), Dr. R.C.Sethi, Ex-Addl. RGI, Sri Deepak Rastogi Addl. RGI. for their guidance and Sri A.P. Singh, Deputy Registrar General (Map), who provided the technical guidance in the preparation of maps. My thanks are also due to Sri A.K. Arora, Joint Director of Data Processing Division for generating the final formats of this publication under the overall supervision of Sri M.S.Thapa, Addl. Director (EDP), ORGI.

Bangalore  
Date: 16<sup>th</sup> June, 2014

T.K.Anil Kumar  
Director  
DCO, Karnataka



**ACKNOWLEDGEMENT**  
**OFFICERS/OFFICIALS ASSOCIATED WITH THIS PROJECT**

**Overall Supervision and Guidance**

Sri N. Manjini, Joint Director

**DCHB SECTION**

Smt. D. Helen Premakumari, Deputy Director

Sri R. Vasudevan, Assistant Director	Dr. H. M. Maralusiddaiah, Assistant Director
Sri B.K. Ramanjanappa, Assistant Director	Smt. Sweta Nandwana, S. I. Gr. I
Smt. M. N. Rathna, S. I. Gr. I	Smt. S. M. Vasantha Kumari, S. I. Gr. I
Sri K.G. Girish Kumar, S. I. Gr. II	Sri P. Jayesh, S. I. Gr. II
Smt. P.K. Shiji, S. I. Gr. II	Sri Sujoy Das, S. I. Gr. II
Sri S. B. Syamkumar, S. I. Gr. II	Sri K.S. Raviprakash, S. I. Gr. II
Sri K. M. Mallikarjuna Swamy, S. I. Gr. II	Sri B. S. Ravishankar, Senior Compiler
Sri P. Vimesh, Compiler	Sri Dinesh V. Ambade, Compiler
Smt. V. C. Nisha, Compiler	Sri M. Venkataramana, Assistant Compiler

**C & T Section**

Sri K. V. Rajeswara Rao, Assistant Director

Smt. B. L. Sarala Devi, S. I. Gr. II	Sri R. Nagendra Prasad, S. I. Gr. II
Sri Traver John, Senior Compiler	Sri B. R. Raghu Nayaka, Compiler
Sri C. V. Ram Kumar, Compiler	

**Map Section**

Smt. M. G. Mangala, Research Officer

Smt. Jyoti Singh, Senior Geographer	Sri N. Srinivas Murthy, Senior Geographer
Smt. A. A. Geetha, Senior Draftsman	Smt. M.S. Poornima, Senior Draftsman
Sri S. Rajendra Kumar, Senior Draftsman	Sri Shivakant Shekar, Draftsman
Sri.B.G. Chandrashekar, S. I. Gr. II	Sri M.S. Manjunatha, Compiler

**ORGI – Data Processing Division**

Sri Jaspal Singh Lamba, DD (EDP)

Ms. Usha, AD (EDP)	Sri Anurag Gupta, DPA Grade 'A'
Sri Mukesh Kumar Mahawar, DPA Grade 'A'	Ms. Shagufta Nasreen Bhat, DPA Grade 'A'
Ms. Kiran Bala Saxena, Sr. Supervisor	Sri Khem Verma Jadson, Sr. Consultant
Sri Yashwant Singh, Jr. Consultant	Sri Shailendar Kumar Vats, Jr. Consultant
Sri Pawan Kumar Sharma, Jr. Consultant	Sri Anuj Kumar, Jr. Consultant





## HISTORY AND SCOPE OF THE DISTRICT CENSUS HAND BOOK

The need of data at the grass root level for the administrative and planning purposes at sub micro level as well as academic studies prompted the innovation of District Census Handbook. District Census Handbook is a unique publication from the Census organization which provides most authentic details of census and non-census information from village and town level to district level. The District Census Handbook was firstly introduced during the 1951 Census. It contains both census and non census data of urban as well as rural areas for each district. The census data contain several demographic and socio-economic characteristics of the lowest administrative unit i.e. of each village and town and ward of the district. The non census data comprise of data on availability of various civic amenities and infrastructural facilities etc. at the town and village level which constitute Village Directory and Town Directory part of the DCHB. The data of DCHB are of considerable importance in the context of planning and development at grass-root level.

In 1961 census DCHB provided a descriptive account of the district, administrative statistics, census tables and village and town directory including Primary Census Abstract. This pattern was changed in 1971 Census and the DCHB was published in three parts: Part-A related to village and town directory, Part-B to village and town PCA and Part-C comprised analytical report, administrative statistics, district census tables and certain analytical tables based on PCA and amenity data in respect of villages. The 1981 census DCHB was published in two parts: Part-A contained village and town directory and Part-B the PCA of village and town including the SCs and STs PCA up to tahsil/town levels. New features along with restructuring of the formats of village and town directory were added into it. In Village Directory, all amenities except electricity were brought together and if any amenity was not available in the referent village, the distance in broad ranges from the nearest place having such an amenity, was given.

The pattern of 1981 census was followed by and large for the DCHB of 1991 Census except the format of PCA. It was restructured. Nine-fold industrial classification of main workers was given against the four-fold industrial classification presented in the 1981 census. In addition, sex wise population in 0-6 age group was included in the PCA for the first time with a view to enable the data users to compile more realistic literacy rate as all children below 7 years of age had been treated as illiterate at the time of 1991 census. One of the important innovations in the 1991 census was the Community Development Block (CD Block) level presentation of village directory and PCA data instead of the traditional tahsil/taluk/PS level presentation.

As regards DCHB of 2001 Census, the scope of Village Directory was improved by including some other amenities like banking, recreational and cultural facilities, newspapers & magazines and 'most important commodity' manufactured in a village in addition to prescribed facilities of earlier censuses. In Town Directory, the statement on Slums was modified and its coverage was enlarged by including details on all slums instead of 'notified slums'.

The scope and coverage of Village Directory of 2011 DCHB has been widened by including a number of new amenities in addition to those of 2001. In the Town Directory, seven Statements containing the details and the data of each town have been presented viz.; (i)- Status and Growth History of towns, (ii)- Physical Aspects and Location of Towns, (iii)- Civic and other Amenities, (iv)- Medical Facilities, (v)- Educational, Recreational & Cultural Facilities, (vi)- Industry & Banking, and (vii)- Civic & other amenities in Slums respectively. CD Block wise data of Village Directory and Village PCA have been presented in DCHB of 2011 census as presented in earlier census. The data of DCHB 2011 Census have been presented in two parts, Part-A contains Village and Town Directory and Part-B contains Village and Town wise Primary Census Abstract. Both the Parts have been published in separate volumes in 2011 Census.



## BRIEF HISTORY OF THE DISTRICT

Belgaum district has several places of historical importance and a few which are identified with places mentioned in Hindu mythological accounts. Saundatti-Yellamma, for example, is identified as the place where Parashurama, the sixth incarnation of Lord Vishnu, beheaded his own mother at the behest of his father, sage Jamadagni. The narrative further states that, when his immensely pleased father granted him with a boon, Parashurama asked for and got his mother restored to life at this place. Legends associate Yadur and Godchi villages with the events mentioned in the Daksha Yagya and the exploits of Veerabhadra. About the early historical period, it may be mentioned that Halashi (located in Khanapur taluk) was the capital of the early Kadambas. Saundatti was the capital of the Rattas and some historians identify Kakati near Belgaum as the original abode of the famous Kakatiyas of Warangal.

There are as many as five Ramateerthas in the district, viz., (1) in the Parasgad fort, (2) Mullur in Ramdurg taluk, (3) near Kanabargi in Belgaum taluk, (4) Ramateertha in Athni taluk and (5) near Halasi in Khanapur taluk, which are described as visited by Rama who installed Ramalingas at these places. Ramdurg fort is ascribed to Rama and Shabarikalla near Sureban is described as the place where Shabari had lived and met Rama. Sogal in Saundatti taluk is described as the place where one Sugalamuni performed penance and where the marriage of Shiva and Parvathi is described to have taken place. Jamboti in Khanapur taluk is associated with Jambavati, Lord Krishna's consort and Jambavanta's daughter. Saptasagar, a pre-historic site is claimed to be the place where the Saptarishis had lived and the ash mound there is ascribed to the sacrifices they had performed. The Mugutkhan Hubli, Narasimha temple is claimed to be the place where Sage Chavan had performed a sacrifice.

Belgaum district is believed to have formed part of the ancient Kuntala Desha. During the early historical period, from 327 BC to 229 A.D., the Satavahanas had established their supremacy over parts of the present Andhra Pradesh and Karnataka including the Kuntala Desha. Evidence discovered in the adjacent districts of Bijapur and Dharwad clearly indicate that this part of the country formed part of

the early Chalukya kingdom (550-610 A.D.) and then of the western Chalukya kingdom. In 760 A.D., when Rastrakutas overthrew the western Chalukyas, along with the rest of the Chalukya domains, Belgaum district, then known as Kundithree thousand, also came under the control of the Rashtrakutas. For about four centuries from 850 A.D., the Ratta Mahamandaleshwars or Ratta for short, administered large portions of Belgaum district at first as the chief feudatories of the Rashtrakutas, then as the subordinates of the Goa Kadambas and finally, from 1170 A.D., as independent monarchs. Merada and his son Prathivarma, who were originally priests, founded the Ratta dynasty. Rashtrakuta king Krishna II formally invested Prathivarma with the rank and title of Mahamandaleshwara and entrusted him with the administration of a large territory. The capital of the Rattas was located at Sungandavarti which corresponds to the modern Saundatti-Yellamma town, till it was moved to Velugrama i.e. Belgaum, in about 1208 A.D. An inscription found at Hannikeri near Sampgaon refers to this shifting of the capital and mentions that the Rattas acquired Velugrama Seventy from the Kadambas by conquest. The overthrow of the Rattas by the Yadavas of Devagiri is mentioned in a grant of VII<sup>th</sup> Yadava King Krishna, which is dated in 1253 A.D., and is found at Byahatti in Dharwad district. By 1250 A.D., the Yadavas had established their sway over entire Belgaum district and their supremacy in this region lasted till they were finally overthrown by Allauddin Khilji in 1320 A.D. In 1327 A.D., emperor Muhammed-bin-Tughlak subdued Karnataka and appointed two of his noblemen to administer these territories from their respective headquarters at Hukeri and Raybag. However, this position did not last long. Within a few years of its founding, the Vijayanagara Empire extended its sway over Belgaum district as well. However, from this period till 1472 A.D., there was constant rivalry between the Vijayanagara kings and the Bahamani sultans for possession of the territories around Belgaum. In 1357 A.D., the Bahamani kingdom was organised into four divisions. The area which stretched from Gulbarga to Dabhol in Ratnagiri in the west and to Raichur and Mudgal in the south was placed under Malik-Serif-Uddin Ghore. Southern parts of Belgaum including the Belgaum fort and Goa however

acknowledged the suzerainty of the Vijayanagara kings. This position changed in 1470 A.D., when Muhammad Gilani, a Governor under the Bahamani Sultan, captured Goa. On this occasion, the Bankapur chief tried to recapture Goa with the reinforcements from Vijayanagara kings whereupon the Bahamani's mounted an attack on Belgaum Fort. Karna Raja, who stoutly defended the fort, was finally vanquished and with this, the whole of Belgaum district came under Bahamani rule.

In 1478 A.D., the Bahamani kingdom was reorganized into eight *tarafs*, each with a governor. The western parts, including the fort at Belgaum, came under the governorship of Faku-ul-Mulk. About a decade later, the governor of Junnar and Bijapur provinces virtually threw off their allegiance to the Bahamani sultans. About this time, Bahadur Gilani, the governor of Konkan rebelled against his master and with his headquarters at Sankeshwar, seized Goa and Belgaum. Yusuf Adil Shah, the Bijapur governor sent an army against Gilani and re-established his supremacy. Gilani himself was killed during this campaign and his estate became a part of the possessions of the Bijapur kingdom, which soon emerged as an independent power. In 1510 A.D., the Portuguese wrested Goa from the control of Bijapur. In 1511 A.D., the Bijapur king, Ismail Adil Shah appointed Khursu Turk as the Governor of Belgaum, administered Belgaum for about 38 years and came to be regarded as a saint. His son Mohammed Kishwar Khan succeeded him.

The success of the confederate forces of the Bijapur, Bidar, Golkonda and Ahmednagar Sultanates against the Vijayanagara at the battle of Talikote in 1565 A.D., (which took place at Rakkasa Tangadgi), was followed by a period of general disorder and disruption of authority because of the jealousies that arose amongst the conquerors in sharing the spoils. Taking advantage of the chaotic situation, Vitta Gowda seized a few strategic forts in Belgaum district and its neighbourhood, established himself at Torgal as a semi-independent ruler and refused to accept the suzerainty of Bijapur kings. In 1593 A.D., Ali Adil Shah began his campaign and subdued the rulers at Dharwad and Bankapur who too had assumed independence, captured Vitta Gowda and put him to death, thereby establishing the supremacy of the Bijapur kingdom in the entire Belgaum district. From that period, till the entire Bijapur kingdom was conquered

by Aurangzeb in 1686 A.D., Belgaum district, by and large, remained under Bijapur rule. However, the Maratha inroads into the district began by about 1659 A.D., when Shivaji followed up his success near Pratapagad by seizing the fort of Panpala and with it, the Kolhapur district including the Sankeshwar region of Belgaum district. Indu Rao Gharpade held Hukeri and Raybag from 1668 A.D. Shivaji plundered Hukeri and Raybag and took large territories in Belgaum district into his possession. After the fall of Bijapur in 1686 A.D., the Marathas were practically driven out of Belgaum district by the Moghuls.

The Moghul rule in this part of the country was purely of a military nature and it did not last long. The emperor appointed Abdul Rahuf Khan as Mansabdar and granted him administrative powers over 22 *mahals* including Belgaum and Torgal. Abdul Rahuf Khan, who had his headquarters first at Bankapur and then at Savanur, was content to entrust the revenue management of his territories to the hereditary officers such as the *Desais*. The death of emperor Aurangzeb in 1707 A.D., led to the establishment of two Maratha principalities under two of Shivaji's grandsons, Satara under Sahu and Kolhapur under Sambhaji. In 1719 A.D., Sahu received imperial grants from the emperor, which conferred on him the right to collect *chaut* or one-fourth and *Sardeshmukhi* or one-tenth of the revenues of the six Deccan provinces including Belgaum. In 1723 A.D., Nizam-ul-Mulk, the viceroy of Deccan interfered to suppress the disturbances in the Bijapur province, took Athni and the fort of Belgaum and then appointed the Nawab of Savanur as the Governor of this region. Though Sahu had received the imperial grant to levy one-fourth and one-tenth of the revenues of all lands formerly held by the Moghuls, the power of the local chiefs of Kolhapur and Savanur was so great that the Maratha forces scarcely ventured to cross the Krishna River. In 1726 A.D., on the pretext of collecting these revenues Peshva Baji Rao marched into Karnataka and plundered places as far south as Shirangapattana. In 1730 A.D., under a treaty between the chiefs of Satara and Kolhapur, the country between the Krishna and the Tungabhadra was assigned to Kolhapur. In 1746 A.D., the Savanur Nawab ventured to resist the authority of the Marathas to collect their due share of the revenue of this region. This resistance led to a Maratha invasion in 1747 A.D., when the Nawab was forced to yield large tracts of lands to the Peshwa. Belgaum Fort passed to Peshvas' in

1756 A.D. and in 1763 A.D. Peshva Madhav Rao subdued the Desai of Hukeri. Later in 1790, during the reign of Tipu Sultan, the Marathas formed an offensive alliance with the British and mounted an attack under Parashuram Bhau and a detachment of the British troops under Captain Little. On this occasion, the whole of Bombay Karnataka region passed to Marathas and remained in their possession till 1818, when General Munro captured Belgaum and ushered in the British era. For a couple of decades that followed, the hereditary chiefs' estate holders were allowed to administer their respective territories under the suzerainty of the British. In 1824 A.D., the Desai of Kittur, who did not have a son, adopted a boy and named him as his successor. The British masters however refused to accept the right of the adopted child to the Chieftaincy and in accordance with 'doctrine of lapse' demanded the surrender of Kittur. This was resented by the widowed queen, Rani Chennamma, who raised the banner of revolt against the British Raj. She put up a valiant fight against the mighty British who finally succeeded in annexing Kittur. In 1829 A.D., there was a second rebellion in Kittur under the leadership of Sangolli Rayanna. This was also put down and Rayanna was captured and put to death at Nandagad of Khanapur taluk. In 1830, the then Governor of Bombay Province brought under the Regulations, the territories of Bombay-Karnataka region which had been acquired either by conquest from

the Marathas or by treaty and agreement from other States. These territories were formed into a district (and named after Dharwad), which was divided into two collectorates in 1836. The headquarters of the northern collectorates was actually shifted to Belgaum in 1830. In 1840, following the death of the local chief, Nipani lapsed to the British and in 1842, another estate belonging to a representative of the divided family of the Miraj Peshva's also lapsed to the British. There were unsuccessful rebellions in Kolhapur and Savantawadi in 1844 and then again in 1857. Babasaheb of Nargund who was arrested on the charge of murdering Manson, the political agent, was tried at Belgaum in 1858, sentenced to death on the Haystack Hills at the outskirts of Belgaum city. The British rule came to an end in August 1947 and with the merger of the princely States in 1948 and the consequent integration of areas, the boundaries of Belgaum district were redefined. In 1956, as a consequence of the reorganization of States, the then Belgaum district excluding Chandgad taluk came to be included in the erstwhile Mysore State. This enlarged Mysore State has since been renamed as Karnataka and Belgaum city happens to be headquarters of Revenue Division, the jurisdiction of which extends over the districts of Belgaum, Bagalkot, Bijapur, Dharwad, Haveri, Gadag and Uttar Kannada, i.e., the territories which formerly belonged to the Bombay Province.



# **ANALYTICAL NOTE**





## ANALYTICAL NOTE

### PHYSICAL FEATURES

#### (1) Location and size

Belgaum district is located in the north west corner of Karnataka State. The district has an irregular shape and while it's maximum length from north to south is 160 km., its maximum breadth from east to west is 130 km. spanning a total geographical area of 13,433 sq.km. This district stands 1<sup>st</sup> in the total area among the 30 districts of the State.

Belgaum district lies between the north latitudinal parallels of 15 degrees 21 minutes and 16 degrees 57 minutes and east longitudinal parallels of 74 degrees 05 minutes and 75 degrees 28 minutes.

Belgaum district is bounded by Goa on southwest, on the west, northwest and north by the districts of Ratnagiri, Kolhapur and Sangli of Maharashtra State, on the east by Bijapur and Bagalkot districts and on the south by the districts of Dharwad and Uttara Kannada. The jurisdiction of this district extends over 2 villages of Belgaum taluk, which are located a few km. away from the district border and are surrounded by lands belonging to Kolhapur district of Maharashtra State.

#### (2) Physiography

The landscape of Belgaum district mainly consists of vast stretches of plains studded with solitary hills, most of which are flat-topped and are adorned with fortifications. The district may be divided into four natural divisions. (1) The western belt, which is quite narrow, is characterised by a rugged terrain. In this zone, the rainfall is moderate to heavy and the climate is damp and cool and the vegetation is abundant. (2) The northern belt consists of plateau of poor soils and is characterised by a dry climate. Amidst the plains there are some low rolling hills, which are generally devoid of tree-growth. The rich black cotton soil is on the banks of river and streams. (3) The central belt is separated by Belgaum hills on the west and by a succession of low sandstone ranges on the east. The Ghataprabha valley, which has its origin in the Western Ghats, changes here into a waving plain broken by lines of low hills. (4) The southern belt presents a mixed landscape. The lands west of Malaprabha valley are covered by rugged hills and forests, the lands in the eastern zone are more open and consist of level ground broken by gentle slopes and an occasional mass of granite. Black-cotton soil is the predominant type

of soil noticeable in this belt. Towards the east, the terrain is broken by low hills on which stand the remnants of old forts. The slopes of most of these hills are covered with brushwood and prickly pear and also these slopes have been brought under cultivation as well.

Two great spurs of the district are identified as the North Ghataprabha and North Malaprabha. The North Ghataprabha spur rises near Sarantvadi in Maharashtra and runs through the district as far as Chikodi. This region have the following hills: Vallabhagad (170m), Adigudd (192m), Julapenugudda (222m), Nagarahalgudda (260m), Jogigudda (267m) and the Nagarapanchamigudda (119m). The north Malaprabha spur starts from Jolkat pass, 35 km. west of Belgaum and rises into a high ridge near Kasargudda. Besides these two principal ranges, there are three other spurs of some importance. These are Mahipalgad ridge about 16 km. north-west of Belgaum, the Bailur ridge about 22 km. south-west of Belgaum and the Jamboti ridge about 16 km. west of Belgaum. The Mahipalgad ridge is about 915m high and ascent is easy. The Bailur ridge is a table-topped mass and represents the highest point in the district (1064m Mean Sea Level). The Jamboti ridge has the peak of Kiruvalegudda or Gorakhanath hill (640m Mean Sea Level). In addition to these spurs, there are several detached hills in different parts of the district. In the northern zone around Athni are: Junapalagudda (305m), Bagedgudda (813m Mean Sea Level), Mannikeri ridge (780m Mean Sea Level), Katuarigudda (867m Mean Sea Level). In the southern zone are: Bhimgad (55m), Dongargevigudda, Samshergudda and Bijangigudda, besides Deshanur hills, Bailhongal hills, Saundatti hills and the Parasgad hills.

#### (3) Drainage

The Krishna, the Ghataprabha and the Malaprabha are the principal rivers, which flow in the northern, central and southern tracts of the district respectively. The fountainhead of Krishna river is in the temple of Mahadev at the foot of the steep hills that form the Mahadev range in the Western Ghats, north of Mahabaleshwar. The river, which has a total length of 1400 km., passes through the States of Maharashtra, Karnataka and Andhra Pradesh. The river flows 70 km. only within the limits of Belgaum district. On entering the district near the northeastern corner of Yadur village, the river flows southwest and then takes a 'U' turn,

receives the waters of the Dudhganga from the west and flows eastwards along the southern borders of Yadur, Manjari and Ingali villages of Chikodi taluk. The river forms the natural boundary between the taluks of Athni and Raybag, cuts across Athni taluk and then again it forms the natural boundary between Athni and Jamkhandi taluk of Bagalkot district. It receives water of Halhalla in Raybag and Agrani rivulet in Athni taluks. The Krishna River finally leaves the district near Junjarwad in the southeastern corner of Athni taluk. The Ghataprabha originates in Sundargad in the Western Ghats, flows east for about 60 km. through Maharashtra State. On entering the district near the southern borders of Settihalli village of Hukeri taluk, it flows towards east and forms the natural boundary between the taluks of Hukeri and Belgaum. It flows across the taluks of Hukeri and Gokak covering a total distance of about 70 km. before it leaves the district near Awaradhi village of Gokak taluk. The river receives the waters of the Tamraparni, Markhandeya and Hiranayakeshi rivers. Near Gokak town, the Ghataprabha cuts through a range of sandstone hills about 53m high to form the famous Gokak falls. This Gokak falls comes under the limits of Gokak Falls (NAC). The waters of this river have been harnessed for purposes of irrigation by erecting a weir near Dhupadhal and a dam near Hidkal. Malaprabha rises in the Chorla Ghats near Kanakumbi village, about 16 km. west of Jamboti village of Khanapur taluk. The river flows east for about 20 km., turn southeast and after covering about 13 km. gradually takes an almost northeastern course and cuts across the taluks of Sampgaon, Parasgad and Ramdurg. About 6 km. north of Saundatti Yellamma town, the river passes through a gorge known as "Peacock Gorge" or "Navilu Thirtha". Near this spot, a dam has been built across the river to form a large reservoir for storage of water for purposes of irrigation. It receives the waters of Bennihalla, Tuparinala and a few other streams. In addition to these three major rivers the district has several small rivers and streams of considerable importance. Markhandeya river, which rises near Bailur in Khanapur taluk, is an important tributary of the Ghataprabha. Dudhganga, which originates in the Western Ghats is joined by Vedganga and finally flows into the Krishna near Yadur. The Sagal stream rises near Sagal in Parasgad taluk, passes through a depression in quartzite ridge and forms what is popularly known as the Sagal Falls before it joins the Malaprabha. Mahadayi is the only west-flowing river of the district. It has its origin near Degaon village of Khanapur taluk, receives the water of Bhandurnala before it enters the

Goa territory, where it assumes the name Mandovi and finally flows into the Arabian Sea.

#### **(4)Climate**

The climate of Belgaum district is usually quite healthy. The eastern zone of the district has a dry climate characterised by hot summer and the western zone i.e. Khanapur-Belgaum zone has a more moist climate. The year is usually divided into four seasons. The period from March-May is the summer season and usually April happens to be the hottest month. During this month mean maximum temperature reaches 35.7<sup>0</sup> C and the mean minimum temperature touches 19.5<sup>0</sup> C. On individual days, at times the mercury touches the mark of 41<sup>0</sup> C. During May, the oppressive heat is relieved by sharp showers. Usually the rainy season starts from June and ends during September. During May and June, the nights are warmer than in April month. During October and November climate is of heavy fogs and misty mornings. The winter starts from December and ends during February. December is the coldest month of the year and on individual days the minimum temperature would be as low as 7<sup>0</sup> C. This period coincides with the driest part of the year and skies are usually bright and clear.

#### **(5)Winds**

The winds are generally light with some increase in force during the late summer and monsoon seasons. The winds blow mainly from the south-west and west during the months April to September. In October, it blows between north and east directions but on some days they are from the south-west or west. During November and December, it is mostly north easterly or easterly. From January onwards the wind blows in south-westerly and westerly. The storms and depressions from Bay of Bengal affect the weather condition of the district by causing widespread and heavy rain and stray winds in the district. The district witnesses also thunderstorms in summer and post-monsoon seasons and fog during cold seasons.

#### **(6)Rainfall pattern**

The district falls under northern dry, northern transition and hilly agro-climatic zones of the State. The taluks of Athni, Gokak, Raybag, Ramdurg and Parasgad fall under northern dry zone. The taluks of Belgaum, Sampgaon, Chikodi and Hukeri fall under northern transition zone and Khanapur taluk falls under hilly zone.

The average annual rainfall in the district ranges from 517 mm in Gokak taluk to 1932 mm in Khanapur taluk.

Among the taluks in the district the pre monsoon rainfall contributes 5 to 19 per cent of the annual rainfall, south west monsoon contributes 57 to 87 per cent and north

east monsoon contributes 8 to 26 per cent of the annual rainfall.

The co-efficient of variation ranges from 52 to 79 per cent for pre monsoon season, the highest variability (79 per cent) being in Gokak taluk. The co-efficient of variation for south- west monsoon ranges from 25 to 46 per cent, the

highest being in Raybag taluk. The co-efficient of variation for north east monsoon ranges from 44 to 65 per cent, the highest being in Raybag taluk. The co-efficient of variation for annual rainfall ranges from 23 to 35 per cent. Raybag taluk experiences high variability of rainfall.

**TALUK WISE RAINFALL PATTERN, BELGAUM DISTRICT**

<b>Taluks (No. of years of rainfall data available)</b>	<b>Statistical Parameters</b>	<b>Pre Monsoon</b>	<b>South West Monsoon</b>	<b>Northeast Monsoon</b>	<b>Annual Rainfall</b>
<b>1</b>	<b>2</b>	<b>3</b>	<b>4</b>	<b>5</b>	<b>6</b>
Chikodi taluk	Average Rainfall(Mm)	91	453	127	671
	Minimum Rainfall (Mm)	7	164	18	273
	Maximum Rainfall (Mm)	232	833	401	1049
	Standard Deviation (Mm)	54	163	80	179
	C.V(%)	59	36	63	27
Athni taluk	Average Rainfall(Mm)	75	327	132	534
	Minimum Rainfall (Mm)	0	107	16	232
	Maximum Rainfall (Mm)	250	570	263	960
	Standard Deviation (Mm)	51	129	64	170
	C.V(%)	68	39	48	32
Raybag taluk	Average Rainfall(Mm)	67	346	110	523
	Minimum Rainfall (Mm)	4	78	11	163
	Maximum Rainfall (Mm)	245	715	298	838
	Standard Deviation (Mm)	49	159	72	181
	C.V(%)	73	46	65	35
Gokak taluk	Average Rainfall(Mm)	89	299	128	517
	Minimum Rainfall (Mm)	5	104	0	212
	Maximum Rainfall (Mm)	341	688	314	901
	Standard Deviation (Mm)	70	120	69	150
	C.V(%)	79	40	54	29
Hukeri taluk	Average Rainfall(Mm)	115	422	147	684
	Minimum Rainfall (Mm)	9	160	16	333
	Maximum Rainfall (Mm)	344	802	344	1117
	Standard Deviation (Mm)	75	147	85	178
	C.V(%)	66	35	58	26
Belgaum taluk	Average Rainfall(Mm)	133	1043	149	1325
	Minimum Rainfall (Mm)	9	533	39	770
	Maximum Rainfall (Mm)	422	1666	355	2017
	Standard Deviation (Mm)	84	277	71	307
	C.V(%)	63	27	48	23
Khanapur taluk	Average Rainfall(Mm)	104	1677	151	1932
	Minimum Rainfall (Mm)	2	957	12	1185
	Maximum Rainfall (Mm)	320	2786	353	3163
	Standard Deviation (Mm)	65	422	80	448
	C.V(%)	62	25	53	23
Sampgaon taluk	Average Rainfall(Mm)	103	407	138	648
	Minimum Rainfall (Mm)	5	129	30	366
	Maximum Rainfall (Mm)	276	768	264	1048

**TALUK WISE RAINFALL PATTERN, BELGAUM DISTRICT**

Taluks (No. of years of rainfall data available)	Statistical Parameters	Pre Monsoon	South West Monsoon	Northeast Monsoon	Annual Rainfall
1	2	3	4	5	6
Parasgad taluk	Standard Deviation (Mm)	63	157	60	180
	C.V(%)	61	39	44	28
	Average Rainfall(Mm)	103	314	131	548
	Minimum Rainfall (Mm)	6	77	6	224
	Maximum Rainfall (Mm)	368	592	318	1000
	Standard Deviation (Mm)	67	126	76	175
Ramdurg taluk	C.V(%)	65	40	58	32
	Average Rainfall(Mm)	84	336	144	564
	Minimum Rainfall (Mm)	16	109	25	314
	Maximum Rainfall (Mm)	235	617	314	986
	Standard Deviation (Mm)	44	138	68	152
	C.V(%)	52	41	48	27

Source: Karnataka State Natural Disaster Monitoring Centre, Bangalore

**(7)Forestry**

Because of the rugged terrain and somewhat heavy rainfall, the western parts of the district are covered with natural forests. A particular mention may be made of the forest zone, which covers broad area including Nagargali, Khanapur, Kakati, Londa, Galihalli, Kanakumbi and Nesargi. In the Western fringe, there is a narrow belt of evergreen forests and to its east; there is the moist deciduous belt. In the eastern and northern tracts of the district where the rainfall is below 600 mm, the forests are of a poor type, called the scrub and thorny forest.

**(8)Geology and Soils**

The varieties of rocks chiefly found in the district are Dharwars, gneisses, Kaladgi series and the Deccan trap. The Dharwars are mostly seen in the western parts of Khanapur and also in the taluks of Belgaum and Sampgaon (Bailhongal). These rocks are represented by schists, phyllites, quartzites and banded ferruginous quartzites. The gneissic system consists of different types of granite and gneisses, which ultimately give rise to clay. Rock formation belonging to this system is found in the southern parts of the district. Sandstone, quartzite, conglomerates, hematite, dolomite, and limestone represent the Kaladgi series. Sandstone and quartzite are noticeable in the taluks of Ramdurg and Parasgad (Saundatti), Gokak and Belgaum in the form of low ridges. The Deccan traps occupy major portion of the district, especially in the northern and the eastern parts. The chief varieties found here are the basalt, amygdaloidal trap and vesicular trap and the clays traps. Beds of laterite and clay generally cap the upper layers of

the trap. The economic minerals found in the district are manganese, bauxite, China clay, laterite and clay besides sand and stone, which too are being commercially exploited.

The district is classified into three regions according to the agro-climatic conditions, namely North Dry Zone, Northern Transitional Zone and Hilly Zone. The North Dry Zone consists of five taluks viz., Athni, Raybag, Ramdurg, Gokak and Parasgad. Shallow to medium black soils and deep to very deep black soils are found in this region. The soils are normal to alkaline. Nitrogen content is medium and contains low phosphorus. The soil has high potash content. Since this region is predominantly a rabi area, major crops like jowar, bajra, wheat, cotton, sugarcane, etc., are grown in this region.

The Northern Transitional Zone consists of four taluks namely Chikodi, Hukeri, Sampgaon and Belgaum. Shallow to medium black soils, deep to very deep black soils, red sandy loams and red laterites are found in this region. The soils contain very high Nitrogen and Potash. Phosphorous content is low. Acidic soils are also noticed in some parts of Belgaum taluk. The region is mainly a kharif area and crops like paddy, jowar, groundnut, sugarcane, tobacco and chillies are grown in the region.

The Hilly Zone comprises of Khanapur taluk. The soils are acidic in nature and the total soluble salts are normal. Nitrogen content is high, phosphorous is low and potash content is moderate in this region. This region is mainly a kharif area and major crops grown are paddy and sugarcane.

Lateritic soils found in Khanapur and in some parts of Belgaum taluks are red to pale yellow in colour due to

predominance of hydrated oxides of iron and aluminium. They are acidic in nature and are deficient in lime and other nutrients.

#### (9) Flora and Fauna

The forest flora of the district includes the important species such as ghoting, apta, haldevadar, bipte, mango, eucalyptus, savar, sativa, jack-fruit, jambalana, teak, rosewood, honne, mathi, nandi and a variety of trees which mainly yield firewood besides numerous types of creepers and smaller plants, which yield useful products. Belgaum district is not particularly rich in fauna. A mention however be made of the Ghataprabha Bird Sanctuary which was

constituted in 1974. This is located on a small island in the heart of the Dhupadhal Lake near Ghataprabha railway station and is a favourite spot for the spoonbills, white ibis, storks, cormorants, kingfishers, ducks, peafowls and a variety of other birds.

#### (10) Cropping Pattern

While maize, jowar, rice, bajra and wheat are the major cereal crops of the district, groundnut, sugarcane, cotton, soyabean and tobacco are the main cash crops. An idea about the cropping pattern may be had from the details furnished below:

#### AREA, PRODUCTION AND AVERAGE YIELD OF PRINCIPAL CROPS FOR 2009-10 UNDER ALL SEASONS

Principal Crops	Irrigated			Un-irrigated			Total		
	Area in hectare	Production in tonnes	Yield in Kgs per hectare	Area in hectare	Production in tones	Yield in Kgs per hectare	Area in hectare	Production in tonnes	Yield in Kgs per hectare
1	2	3	4	5	6	7	8	9	10
Paddy	8978	17843	2092	62910	108153	1810	71888	125996	1845
Rice	8978	11899	1395	62910	72143	1207	71888	84042	1231
Jowar	18484	24211	1379	150830	163483	1141	169314	187694	1167
Bajra	2020	689	359	22285	5601	265	24305	6290	272
Maize	128257	297160	2439	34087	46418	1433	162344	343578	2228
Ragi	0	0	0	1610	589	385	1610	589	385
Wheat	45062	49493	1156	12076	9502	828	57138	58995	1087
<b>TOTAL</b>									
<b>SMALL MILLETS-</b>		-	-	-	-	-	<b>2639</b>	<b>2139</b>	<b>853</b>
<b>TOTAL CEREALS AND MILLETS -</b>		-	-	-	-	-	<b>489238</b>	<b>683327</b>	<b>1470</b>
<b>TOTAL PULSES -</b>		-	-	-	-	-	<b>128901</b>	<b>47090</b>	<b>385</b>

#### AREA, PRODUCTION AND AVERAGE YIELD OF CROPS FOR 2009-10 UNDER ALL SEASONS

Crops	Area in hectares	Production in tonnes	Yield in Kgs per hectare
1	2	3	4
<b>OIL SEEDS</b>			
Castor	129	83	680
Linseed	1986	492	261
Nigerseed	539	189	354
Rape & Mustard	398	116	295
Sunflower	31673	14874	494
Soyabean	97400	49318	533
Safflower	6084	3140	543
Groundnut	51663	31416	640
Crop Total Oil seeds	190418	99651	551

**AREA, PRODUCTION AND AVERAGE YIELD OF CROPS FOR 2009-10 UNDER ALL SEASONS**

<b>Crops</b>	<b>Area in hectares</b>	<b>Production in tonnes</b>	<b>Yield in Kgs per hectare</b>
<b>1</b>	<b>2</b>	<b>3</b>	<b>4</b>
<b>COMMERCIAL CROPS</b>			
Cotton	30046	63454	378
Sugarcane	198917	14972842	107
Tobacco	19965	19062	1005
Sunhemp	0	0	0
Mesta	36	52	264
<b>PLANTATION AND HORTICULTURAL CROPS</b>			
Coconut	344	2446	7182
Onion	12473	38625	3260
Tomato	2872	26389	9188
Sesamum	546	23	45
Brinjal	2526	25386	10050
Banana	2285	97158	42520
Grapes	2147	64837	30199
Mango	2021	12658	6263
Papaya	138	4538	33216
Cashewnut (rawnuts)	773	586	766
Guava	130	503	3868
Sapota	400	2047	5118
Cashew Nut (processed)	773	147	192
Lemon	94	276	2933
Sweet Potato	1501	9414	6335
Potato	3762	55427	15509
Beans	213	1604	7531
Cabbage	1184	19345	16339
Tapioca	0	0	0
Pomogranate	157	747	4758
Arecanut (Raw)	7	45	6484
Arecanut (Processed)	7	9	1349
<b>CONDIMENTS AND SPICES CROPS</b>			
Dry Chillies	4960	8778	1863
Turmeric	2200	5152	2342
Garlic	885	583	665
Coriander	612	300	495
Dry Ginger	0	0	0
Black Pepper	0	0	0
Cardamom	0	0	0

Source: Fully Revised Estimates of Principal Crops in Karnataka for the year 2009-10, Directorate of Economics & Statistics, Bangalore



Jowar is grown mainly as a rain fed crop in all the taluks of the district and it is the staple cereal of almost all the sections of the population. Bajra too is a rain-fed crop grown in all the taluks. In the western fringe and in the entire Khanapur taluk, where rainfall is moderate to heavy, paddy is grown as the chief crop and sugarcane is also of considerable importance. In the other taluks, paddy and sugarcane are grown in areas enjoying assured irrigation facilities. Paddy grows more in Khanapur and Belgaum taluks, sugarcane grown more in Athni, Sampgaon, Chikodi, Gokak, Khanapur and Raybag taluks. Wheat and maize are also raised as irrigated crops. Among the cash crops groundnut takes the pride of place and is found cultivated in almost all the taluks. Cultivation of tobacco is more or less confined to the western half of Chikodi taluk covering the areas in the neighbourhood of Nipani and Sadalgi. Cotton is grown in the central belt covering the taluks of Gokak, Ramdurg, Parasgad and Sampgaon. The farmers of the district are now familiar with the high yielding varieties of crops and also

with the use of chemical fertilizers and pesticides. They are also adopting improved agricultural practices and tools. As a result, the agricultural economy of the district has achieved considerable stability. Another recent development is the cultivation of mulberry; as many as 480 hectares of land is under mulberry cultivation and spreads all over the district. Some villages have been identified as 'sericulture villages'. Rearing of silk worms is also gaining importance.

Different types of Inam tenures, which were prevalent in the district during the British period and immediately thereafter, stand abolished and now all lands are held under the Raiyatwari tenure, according to which the occupant holds the land directly under the government. As a result of the implementation of various tenancy laws, measures regarding consolidation of holdings, ceiling on land holdings and such other land reforms, the agricultural land is now found distributed amongst a large number of landholders. The following gives a distribution of the landholdings by size-group.

#### LAND HOLDINGS IN HECTARES 2005-2006

Name of Taluk	Marginal (Below 1)		Small (1-2)		Semi-Medium (2-4)		Medium (4-10)		Large (10 & above)		Total Holdings	
	Holder	Area	Holder	Area	Holder	Area	Holder	Area	Holder	Area	Holder	Area
1	2	3	4	5	6	7	8	9	10	11	12	13
Chikodi	45238	19307	19608	27597	11444	31300	4624	26472	567	8212	81481	112986
Athni	25554	13076	25016	36120	19459	53027	10173	60851	1446	20227	81640	182301
Raybag	15319	7449	11041	15705	7887	21644	4615	26679	794	12601	39656	84078
Gokak	21373	10918	15780	22883	12457	34211	5906	33975	837	13996	56353	115983
Hukeri	29716	13832	12909	18346	7449	20172	2619	14788	190	2630	52883	69768
Belgaum	21033	13299	12081	16981	6627	17834	2606	14927	270	4118	52617	67149
Khanapur	13845	7084	10080	14605	6689	18330	3627	21261	552	9891	34001	71171
Sampgaon	20856	10730	15264	21966	9770	26605	4166	23738	379	4963	50432	88002
Parasgad	12194	7325	14198	20863	11943	33399	7061	42052	1125	17771	46521	121410
Ramdurg	9038	5177	11477	17241	9773	27041	5411	31970	879	13028	36578	94457
<b>Total</b>	<b>214166</b>	<b>108197</b>	<b>147454</b>	<b>212307</b>	<b>103498</b>	<b>283563</b>	<b>50808</b>	<b>296713</b>	<b>7039</b>	<b>107437</b>	<b>532162</b>	<b>1007305</b>

Source : Belgaum district at a glance, 2009 – 2010, District Statistical office, Belgaum

The landholdings for the year 2005-06 of different size are given in the above table. The size of the agricultural holdings is one of the important factors that determine the productivity of the land. From the above table it is observed

that the number of marginal holdings below one hectare and small holdings of size one to two hectares constitute 67.95% of the total holdings. Only 1.32% holders own land more than ten hectares

**(11) Irrigation**

The taluks of Athni, Raybag, Chikodi and Hukeri are known for their irrigation wells. In recent years quite a large number of these wells have been energised and this feature has resulted in a more effective use of the available water.

Belgaum district is fortunate in that it has two important irrigation projects. Rivers play a vital role in the agricultural economy of the district. The Gokak Canal Project envisaged the construction of masonry weir across the Ghataprabha river at Dhupadhal in Gokak taluk during the year 1885 and canal system to traverse through the taluks of Mudhol, Jamkhandi and Bagalkot. The natural elevation of the canal provides a large command area. The discharge capacity at the head being 33 cm. per second, water was released for irrigation from the year 1885 itself. The project could however be fully commissioned in the year 1897 only. The former Bombay Government took up the Ghataprabha project soon after independence, i.e. in the year 1949. This project envisaged the construction of a 53.44m high dam across the Ghataprabha at Hidkal in Hukeri taluk. The storage reservoir formed thereof has a gross capacity of 51 Thousand Million Cubic Feet (tmc) water and the utilisation of water is 78.27 tmc. The construction of this dam resulted in the inundation of about 6,377 hectares of land and the total cost of the project is at Rs. 158 crores. The irrigation network consists of three canals. The first one on the left bank taking off from Dhupadhal weir which is about 16 km. downstream from the dam; the second on the right bank taking off from the Hidkal dam and the third, a high-level canal, which too takes off from the dam itself. This project is providing irrigation facilities to large extents of lands belonging to the taluks of Raybag, Athni, Chikodi, Gokak and Hukeri taluks of Belgaum district and taluks of Bilgi, Jamkhandi and Mudhol of Bagalkot district.

The Malaprabha Reservoir Project is also a major project, which provides irrigation facilities to 2.14 lakh hectares of lands belonging to the taluks of Ramdurg and Parasgad of Belgaum district, Badami taluk of Bagalkot district, the taluks of Navalgund, Hubli of Dharwad district and the taluks of Nargund, Ron and Gadag of Gadag district. The construction work relating to this project was taken up during 1963 and the work was completed by 1974. The dam site is located near Navilu Thirtha (better known as 'peacock gorge'), a spot of scenic beauty, near Saundatti-Yellamma town of Parasgad taluk. The gravity masonry dam with a central spillway, which has been built here, is about 45m high and 155m long. The reservoir formed thereof has a gross storage capacity of 37.7 tmc and the water utilisation

capacity is 46 tmc. The irrigation network consists of two main canals namely the Left Bank canal and the Right Bank canal. The 168 km. long Left Bank canal, which passes through tunnels at Katkol and Mudhavi and has a branch canal taking off near Manoli (also known as Munoli and Munavalli) besides the Yeragatti Lift Irrigation Scheme, has a total command area of 53,134 hectare. The Right Bank Canal cuts through the Yellamma range of hills by means of a 5 km. long tunnel and has a total length of 138 km. At its 10<sup>th</sup> km. reach, the Nargund canal branches off and traverses a distance of 42 km. The total irrigable area under the Right Bank Canal comes to 128,628 hectare. Lower down the dam site, there is already a canal, which takes off from Kolchi weir (in Ramdurg taluk). Hipparagi, Harinala and Markendeya projects are the other ongoing irrigation projects in Belgaum. The irrigation projects have provided the much-needed stimulus to the agricultural economy of the district, which, in turn, has enabled the growth of agro-based industries. For instance, Belgaum district enjoys the unique distinction of supporting as many as six sugar factories. In addition to the canal irrigation, the traditional modes of irrigation by utilising tank as well as well water have continued to maintain their importance. Belgaum has numerous irrigation tanks and its northeastern taluks are particularly well known for their ground water resources and a relative abundance of irrigation wells.

**(12) Natural Wealth**

The major economic minerals available in Belgaum district are manganese, bauxite, lime Stone, dolomites, quartz/silica sand, calcite, quartzite, China clay and feldspar. Manganese ore, which occurs here in the form of thin veins, streaks, pebbles and boulders in hard laterite, is found to be of a low to medium grade. These deposits are noticeable mainly in a small tract of land which lies to the west of Londa-Khanapur railway track. These areas are being regularly mined by the lease holders. Bauxite ore occurs in several parts, especially in the taluks of Belgaum and Khanapur. This ore is found to be of a medium to high grade. Deposits of flux grade limestone which is useful in smelting iron ores, as also deposits of cement grade limestone and dolomitic limestone are found at numerous places, particularly in the western and southern tracts of the district. The largest exposure of limestone is noticeable near Yadwad. A number of small deposits of China clay and fire clay are found to occur at isolated patches in Khanapur taluk. Sandstone and quartzite are noticeable in the taluks of Ramdurg and Parasgad (Saundatti), Gokak and Belgaum. Apart from that building Stone, ordinary clay and grey granite are also readily available in this district.



## TALUK WISE MINERAL RESOURCES OF THE DISTRICT

Sl. No.	Taluk	Type of Mineral		Remarks
		Major	Minor	
1	2	3	4	5
1	Chikodi	-	Ordinary Sand, Building stone	Building stone is abundantly available. Ordinary sand is replenishable
2	Athni	-	Ordinary Sand, Building stone	Building stone is abundantly available. Ordinary sand is replenishable
3	Raybag	-	Ordinary Sand, Building stone	Building stone is abundantly available. Ordinary sand is replenishable
4	Gokak	Dolomite, Lime stone, Quartzite, Calcite, Quartz	Ordinary Sand, Building stone, Ordinary clay	Building stone is abundantly available. Ordinary sand is replenishable
5	Hukeri	-	Ordinary Sand, Building stone	Building stone is abundantly available. Ordinary sand is replenishable
6	Belgaum	White Quartz, Silica Sand/Quartz, Aluminous Laterite and Bauxite	Building stone	Silica sand is replenishable. Building stone is abundantly available. Laterite is used as bricks.
7	Khanapur	Aluminium Laterite, Latrite, China Clay, Iron ore, Manganese, Bauxite	Moulding Sand, Ornamental stone, Ordinary sand, Building stone, Ordinary clay	Building stone is abundantly available. Ordinary sand is replenishable
8	Sampgaon	-	Building stone, Ordinary sand	Building stone is abundantly available. Ordinary sand is replenishable
9	Parasgad	Quartzite	Building stone, Ordinary Clay	Building stone is abundantly available. Ordinary sand is replenishable
10	Ramdurg	Dolomite, Silica Sand/Quartz, Lime stone, Stone, Quartzite	Building stone, Ordinary Clay	Building stone is abundantly available. Ordinary sand is replenishable

Source: Department of Mines & Geology, Govt. of Karnataka.

**(13) Animal Husbandry**

In Belgaum district animal husbandry is an adjunct to agriculture. Every household of a cultivator usually possess at least a pair of working bullocks and quite a large number

among them have few cows, one or two buffaloes, a few sheep and goats as well. Poultry keeping is also quite popular in the rural as well as in the urban areas. An idea regarding the livestock wealth of the district may be had from the following details

## DISTRIBUTION OF LIVESTOCK POPULATION IN THE DISTRICT

Sl. No.	Name of Livestock	Total Livestock
1	2	3
1	Cattle	598467
2	Buffaloes	859421
3	Sheep	899707
4	Goats	609902
5	Pigs	24819

**DISTRIBUTION OF LIVESTOCK POPULATION IN THE DISTRICT**

Sl. No.	Name of Livestock	Total Livestock
1	2	3
6	Rabbits	1954
7	Dogs	127152
8	Others	6307
	<b>Total livestock</b>	<b>3127729</b>
	<b>Total poultry</b>	<b>1341480</b>

Source : Livestock Census,2007 Karnataka at a glance,2010 – 2011,Directorate of Economics and Statistics, Bangalore.

As per the statistics of the livestock census 2007, the district has the highest livestock population. The district ranks 3<sup>rd</sup> and 1<sup>st</sup> place in its total cattle and buffaloes population respectively. Sheep-breeding, rearing of pigs, goats and dogs are also of considerable importance. The district is the 3<sup>rd</sup> largest in the State in sheep breeding, 4<sup>th</sup> largest in pigs rearing and first in rearing of goats and rabbit rearing.

The climate of the district is well suited for rearing livestock animals. The southwestern and the western zone adjoin the forest-clad Western Ghat region and these tracts have plenty of grazing land. Fodder is available in sufficient quantities all through the year. Those who keep large flock of sheep usually belong to the traditional shepherd community and are accustomed to a semi-nomadic life in that they take their sheep from area to area depending upon the seasonal conditions. By and large, the cattle and sheep found in the district belong to the local breeds. There are, of course, a small number of cattle belonging to the Khilari breed, Amrit Mahal breed and the Krishna Valley breed. The Khilari breed is known for hardy and enduring nature and is found most useful for hard work including road transport. The Amrit Mahal breed is known for its very active nature, endurance and quick transport. The Krishna Valley breed is very powerful and the best suited for the yoke that

is for tilling the hard black soil, which is preponderant in the district. The buffaloes are also of the local breed with sprinkling of buffaloes belonging to the Phandharapuri and Surti breeds. As regards sheep rearing, the Deccani and the Marino cross are popular. As far as poultry keeping is concerned it may be mentioned that a Poultry Extension Centre was established in 1975. The Intensive Poultry Development Programme is also being implemented in the district. A Government Dairy was established at Belgaum in 1966 with a view to promote dairy-farming activity in the city and the adjacent villages. In Belgaum city and also in all the other towns there are several private dairies and the milk supply position is fairly good during the years of normal rainfall. Belgaum is known for its milk-based sweetmeats, especially the preparation called Kunda.

**(14) Veterinary Services**

In so far as the veterinary services are concerned as on 31.03.2009, it may be noted that Belgaum district has 17 veterinary hospitals. There are dispensaries at 153 places and primary veterinary centres at 48 places. In addition, there are 10 mobile dispensaries and 35 artificial insemination centres. Each taluk has a mobile dispensary. The following table gives the details of veterinary institutions in the district for the year 2009-10.

**VETERINARY INSTITUTIONS IN THE DISTRICT FOR THE YEAR 2009-10**

Sl. No.	Taluku	Veterinary hospitals	Veterinary dispensaries	Primary veterinary centres	Veterinary mobile dispensaries	Artificial insemination centres	Others	Total
1	2	3	4	5	6	7	8	9
1	Chikodi	3	23	7	1	0	0	34
2	Athni	1	19	9	1	1	0	31
3	Raybag	2	9	1	1	3	0	16

**VETERINARY INSTITUTIONS IN THE DISTRICT FOR THE YEAR 2009-10**

Sl. No.	Taluks	Veterinary hospitals	Veterinary dispensaries	Primary veterinary centres	Veterinary mobile dispensaries	Artificial insemination centres	Others	Total
1	2	3	4	5	6	7	8	9
4	Gokak	2	23	7	1	0	0	33
5	Hukeri	2	17	2	1	6	0	28
6	Belgaum	2	15	2	1	2	0	22
7	Khanapur	1	6	1	1	5	0	14
8	Sampgaon	1	16	9	1	8	0	35
9	Parasgad	1	14	8	1	8	0	32
10	Ramdurg	2	11	2	1	2	0	18
<b>District Total:</b>		<b>17</b>	<b>153</b>	<b>48</b>	<b>10</b>	<b>35</b>	<b>0</b>	<b>263</b>

Source: Belgaum District at a Glance 2009-10, District Statistical Office, Belgaum

**(15) Fisheries**

The development of fisheries in the district is confined only to inland fishing with the available sources from the reservoirs and tanks. The district has one fish rearing farm. It has 9 ice plants and 1 cold storage. The total fishermen population is 2837, out of which the active fishermen

population accounts for 1513. The district has 18 Fishery Co-operative Society, out of which 15 are working and 3 societies are not functioning. The Government has introduced various welfare schemes such as Group Accident Insurance for active fishermen, Fisher Women Co-operative Societies and Development of Model Fishermen villages.

**FISHING ACTIVITY IN THE DISTRICT**

Fish Seed Stocked	In Lakh fingerlings
a) Reservoirs	5.44
b) Major Tanks	38.13
c) Minor Tanks	9.18
<b>Total</b>	<b>52.75</b>
<b>Estimated Fish Production</b>	<b>In MTs</b>
a) Cultured	5687.42
b) Natural	729.84
<b>Total</b>	<b>6417.26</b>
<b>Number of Fish farms</b>	
a) Production	1
b) Product & Rearing	1
c) Rearing	1
d) Nursery	1
<b>Total</b>	<b>4</b>
Co-operative Societies	18

Source: Statistical Bulletin of Fisheries 2008-09, Directorate of Fisheries, Government of Karnataka

**(16) Industries**

Belgaum ranks amongst the industrially backward districts of the State. Non-availability of power was one of the main restraints that deterred the industrial development till about the mid-sixties. Thereafter the situation has considerably improved and there are definite signs of industrial growth. The mineral based industries of the district consist mainly of an aluminium factory. This company was first incorporated in 1938 under the name Aluminium Production Company of India (private) Limited with its office at Bombay. The name was changed into the Indian Aluminium Company Limited during 1944 and in 1945, it was converted into a public limited company with a paid up share capital of Rs. 53.5 crores. The Belgaum plant, with a capital investment of Rs. 53.5 crores went into production in November 1969. Bauxite is the main raw material for this industry and it is available in large quantities both within Belgaum district and in the south-western parts of the neighbouring Maharashtra State. The Bayer's process produces aluminium and Aluminium Hydroxide here.

The clay available in the district is used mainly for pottery and at Khanapur, in the neighbourhood of which clay deposits of a very fine quality are found. There is an Artisan Training Centre, which provides training in ceramics and pottery. A production unit is also attached to it. In addition, at Khanapur there is the Central Village Pottery Institute, training cum research centres established in 1954 by the All India Khadi and Village Industries Commission.

Amongst the agro-based industries, cotton mills, sugar mills and oil mills are important. The Gokak Mill is the earliest industrial unit to come up in the district. It was established in 1919 with a view to convert cotton into yarn. The factory uses coarse varieties of cotton. Cotton is processed through blow room, drawing machines and combers and then spun into yarn on spinning machines. This yarn is then wound in the form of cones and is sold as such or else it is doubled or twisted, bleached, mercerised and then sold. Yarn and canvass duck are the main products turned out here. Hard waste is the important by-product. The Belgaum Co-operative Spinning Mill Limited and the Gogte Textiles are

the important industrial units, which use cotton as the main raw material.

Belgaum district is an important sugar zone of the State. It has six sugar factories, of which five are in the cooperative fold. The Ugar Sugar works which is located at Ugar-Khurd in Athni taluk and has been producing sugar as well as industrial alcohol. The Hiranyakeshi Cooperative Sugar Factory at Sankeshwar was incorporated in 1956 and began to produce sugar from the year 1961. The Malaprabha Cooperative Sugar Factory, Mugatkhan Hubli which is located at Kavalgumpi in Sampgaon taluk was registered during 1961 and started production a couple of years later. The Raybag Cooperative Sugar Factory, the Dudhaganga Krishna Cooperative Sugar Factory of Nandi village in Chikodi taluk started production in 1974. The Ghataprabha Cooperative Sugar Factory located near Arabhavi village of Gokak taluk was registered in 1970. Production started during 1980 only.

Among the other industrial units of the district a specific mention may be made of the following. BEMCO Jacks and Allied Products Limited, Belgaum is engaged since 1957 in the production of Hydraulic presses, hydraulic car hoists and other equipment. The Mahant Oil Industries Private Limited, Belgaum was incorporated during 1975 and produces oil cake and rice bran besides solvent oil. Arun Engineering Works, which has been producing crankshafts, rotors, hydraulic jacks, hydraulic presses and hydraulic arbour, presses. Apart from these, the district has numerous industrial units of a comparatively small size.

Belgaum city is noted for its automobile industry including bus body building works. It is also known for wooden furniture manufacturing units. Gokak is famous for painted wooden toys. The region around Nipani is noted for tobacco and tobacco based industries. Belgaum district is also known as a centre of handloom industry as well as the power loom industry. Thus manufacturing industry makes a significant contribution to the overall economy of the district. There are totally 689 major factories in the district providing employment to 62,345 persons. The table given below shows the taluk-wise details of major factories for the year 2009-2010.

**TALUK WISE DETAILS OF MAJOR FACTORIES FOR THE YEAR 2009-10**

Sl. No.	Name of Taluk	Number of Factories in the district						No. Employed
		Readymade	Textiles	Chemicals	Engineering	Others	Total	
1	2	3	4	5	6	7	8	9
1	Chikodi	—	1	0	2	54	57	5810
2	Athni	—	1	1	0	9	10	5146

**TALUK WISE DETAILS OF MAJOR FACTORIES FOR THE YEAR 2009-10**

Sl. No.	Name of Taluk	Number of Factories in the district						No. Employed
		Readymade	Textiles	Chemicals	Engineering	Others	Total	
1	2	3	4	5	6	7	8	9
3	Raybag	–	0	0	0	3	3	570
4	Gokak	–	29	2	3	14	48	9963
5	Hukeri	–	0	5	2	5	12	3461
6	Belgaum	2	24	10	168	317	519	31341
7	Khanapur	–	0	0	1	7	8	1304
8	Sampgaon	–	13	1	1	3	18	2610
9	Parasgad	–	6	0	1	2	9	1700
10	Ramdurg	–	0	0	1	3	4	440
	<b>Total</b>	<b>2</b>	<b>74</b>	<b>19</b>	<b>179</b>	<b>417</b>	<b>688</b>	<b>62345</b>

Source: Belgaum District at a Glance 2009-10, District Statistical Office, Belgaum.

**(17) Trade and Commerce**

The trade and commerce have an important place in the economy of the district. Belgaum city is the main centre of all trading and commercial activities. Gokak, Nipani and Athni are the other important centres. As on 31.03.2010 the district has 257 commercial banks, 114 Grameen Banks, 37 Urban Co-operative banks and 10 Primary Land Development Banks. Every taluk of the district has a Primary Land Development Bank, which has been set up with a view to

provide loans to the needy farmers under various schemes. Urban Cooperative Banks are functioning at 37 places and are providing financial help to petty merchants and small-scale industrialists. The Syndicate Bank is the lead bank of the district. Most of the agricultural co-operative credit societies became Cooperative Banks. The taluk wise details of banks in the district as on 31.03.2010 is given in the following table:

**TALUKWISE DETAILS OF BANKS IN THE DISTRICT**

Name of Taluk	Number of Banks as on 31.03.2010				
	Commercial Banks	Grammen Banks	Urban Co-op Banks	Other Co-op Banks	Primary Land Development Bank
1	2	3	4	5	6
Chikkodi	32	17	4	-	1
Athni	10	13	4	-	1
Raibag	6	12	1	-	1
Gokak	23	11	5	-	1
Hukkeri	13	8	3	-	1
Belgaum	117	14	13	-	1
Khanapur	14	9	1	-	1
Sampaon	25	12	4	-	1
Parasgad	12	11	2	-	1
Ramdurg	5	7	0	-	1
<b>Total</b>	<b>257</b>	<b>114</b>	<b>37</b>	<b>-</b>	<b>10</b>

Source: Belgaum District at a glance 2009-10, District Statistical Office, Belgaum.

There are also 3,468 co-operative societies in the district, discharging useful functions in different parts of the district and are dealing with various items produced by them. The number of regulated markets

are 43 and the total turnovers of these markets are around about 878.36 crores. The table given below shows the details of number of Co-operative societies in the district.

#### NUMBER OF CO-OPERATIVE SOCIETIES IN THE DISTRICT

Name of Taluk	Co-operation and Agricultural Marketing as on 31.03.2010								
	Co-operative Societies				Regulated Markets				
	Agricultural	Milk	Others	Total	Liqui-	Main	Sub	Total	Turnover
1	2	3	4	5	dated	7	8	9	10
		Producers							in crores
Chikodi	123	66	425	614	19	1	2	3	13.78
Athni	92	33	181	306	9	1	1	2	10.36
Raybag	81	51	356	488	9	1	3	4	4.67
Gokak	69	70	297	436	11	1	4	5	178.79
Hukeri	74	35	166	275	7	1	6	7	20.8
Belgaum	60	41	395	496	24	1	1	2	222.93
Khanapur	43	57	48	148	3	1	5	6	9.09
Sampgaon	77	73	101	251	16	1	5	6	146.68
Parasgad	64	45	150	259	5	1	3	4	203.49
Ramdurg	40	52	103	195	19	1	3	4	67.77
<b>Total</b>	<b>723</b>	<b>523</b>	<b>2222</b>	<b>3468</b>	<b>122</b>	<b>10</b>	<b>33</b>	<b>43</b>	<b>878.36</b>

Source:Belgaum District at a Glance 2009-10,District Statistical Office,Belgaum.

#### (18) Transport and Communication

In the matter of transport and communication facilities, Belgaum district is fairly well placed amongst the 30 districts of the State. According to 2009-2010 data, the district had a total road length of 17,592.5 km., out of which the Poona-Bangalore National Highway cuts through the district covering a length of 201 km., State Highway 2,341.31 km. and the district has a total rail length of 197 km. by broad-gauge only. Khanapur, Raybag, Ramdurg and Hukeri are comparatively backward in the matter of road development. There are irrigation tracts in the canal irrigation zone. The district is enjoying good road transport facilities and the important towns have direct buses to Bangalore, the State

capital and to certain prominent urban centres in Maharashtra. The broad-gauge railway connecting Miraj with Bangalore runs through the district from north to south and traverses a distance of 197 km. Railway facilities are available to some extent in the taluks of Athni, Raybag, Hukeri, Gokak, Belgaum and Khanapur. At Londa, located almost in the southwestern corner of Khanapur taluk, a railway line branches off westwards and proceeds to Marmagoa. There are no waterways in the district. Belgaum city is on the air map of India and is connected by flights with Bombay, Bangalore and Panjim.

The details of various facilities regarding transport and communication, for the year 2009-2010 are given in the following table.

#### DETAILS OF ROAD TRANSPORT IN THE DISTRICT

Name of Taluk	Length of Road in km.											Major Bridges
	National Highway	State Highway	Dist. Major Roads	Other Dist. Roads	Village Roads	TDB Roads	Municipality Roads	Irrigati on Dept. Roads	Forest Roads	Panchayat Roads	Total Roads	
1	2	3	4	5	6	7	8	9	10	11	12	13
Chikodi	26	276.46	374.42	2.90	698.61	148.80	118.00	11.00	28.00	0.00	1684.19	13
Athni	0	245.17	492.03	9.00	122.60	1219.55	26.00	38.00	137.00	0.00	2289.35	13
Raybag	0	103.45	287.81	0.00	674.00	46.00	30.00	80.00	10.00	0.00	1231.26	0

**DETAILS OF ROAD TRANSPORT IN THE DISTRICT**

Name of Taluk	Length of Road in km.										Major Bridges	
	National Highway	State Highway	Dist. Major Roads	Other Dist. Roads	Village Roads	TDB Roads	Municipality Roads	Irrigation Dept. Roads	Forest Roads	Panchayat Roads		Total Roads
1	2	3	4	5	6	7	8	9	10	11	12	13
Gokak	0	315.52	277.39	7.80	923.80	327.80	99.00	135.00	15.00	0.00	2101.31	8
Hukeri	36	145.44	299.35	717.95	74.62	470.42	38.00	145.00	43.00	0.00	1969.78	2
Belgaum	68	131.09	121.05	207.00	141.30	87.30	457.00	12.00	45.00	764.29	2034.03	0
Khanapur	45	293.33	58.53	2.20	90.70	172.65	247.40	13.00	26.00	0.00	948.81	0
Sampgaon	26	222.35	118.28	383.50	248.48	128.50	56.00	36.00	95.00	0.00	1314.11	7
Parasgad	0	347.83	61.66	304.00	572.45	702.30	52.00	145.00	67.00	258.50	2510.74	2
Ramdurg	0	260.67	34.741	244.00	842.50	0.00	36.00	67.00	24.00	0.00	1508.911	0
<b>Total</b>	<b>201</b>	<b>2341.31</b>	<b>2125.261</b>	<b>1878.35</b>	<b>4389.06</b>	<b>3303.32</b>	<b>1159.40</b>	<b>682.00</b>	<b>490.00</b>	<b>1022.79</b>	<b>17592.49</b>	<b>45</b>

Source:Belgaum District at a Glance 2009-10,District Statistical Office,Belgaum.

**DETAILS OF RAILWAY TRANSPORT IN THE DISTRICT**

Name of Taluk	Length of Railway line in km.			Railway Station
	Broad Gauge	Metre Gauge	Total	
1	2	3	4	5
Chikodi	13	0	13	2
Athni	15	0	15	2
Raybag	31	0	31	3
Gokak	20	0	20	3
Hukeri	18	0	18	2
Belgaum	36	0	36	4
Khanapur	64	0	64	6
Sampgaon	0	0	0	0
Parasgad	0	0	0	0
Ramdurg	0	0	0	0
<b>Total</b>	<b>197</b>	<b>0</b>	<b>197</b>	<b>22</b>

Source:Belgaum District at a Glance 2009-10,District Statistical Office,Belgaum.

The district has 727 post offices, 189 telephone exchanges and a good number of telephone connections. Mobile operators have also set up their station in Belgaum. The table below shows taluk-wise details of no. of post offices, telephone exchanges, etc.

**DETAILS OF COMMUNICATION FACILITIES IN THE DISTRICT**

Name of Taluk	Communication Facilities		
	Post Offices	Telephone Exchanges	Telephones
1	2	3	4
Chikodi	99	21	19053
Athni	88	26	10554
Raybag	44	13	5640
Gokak	81	18	11250

## DETAILS OF COMMUNICATION FACILITIES IN THE DISTRICT

Name of Taluk	Communication Facilities		
	Post Offices	Telephone Exchanges	Telephones
1	2	3	4
Hukeri	77	18	8925
Belgaum	105	28	46309
Khanapur	41	13	5539
Sampgaon	94	18	11112
Parasgad	54	19	3070
Ramdurg	44	15	4601
<b>Total</b>	<b>727</b>	<b>189</b>	<b>126053</b>

Source: Belgaum District at a Glance 2009-10, District Statistical Office, Belgaum.

**(19) Electricity and Power**

Karnataka has a place of pride in the history of power generation in the country. KPTCL- Karnataka Power Transmission Corporation Limited (erstwhile KEB) is mainly vested with the functions of transmission and distribution of power in the entire State. The Corporation has been attaching great importance to electrification of villages and

hamlets, tribal colonies and harijan basthis and energisation of irrigation pumpsets. Besides this, with a view to benefit weakest among the section of society, schemes called Bhagya Jyothi / Kutir Jyothi have been introduced. Statement given below shows taluk-wise number of villages electrified and taluk-wise energisation of IP sets as on 2009-2010 in Belgaum district.

## TALUKWISE DETAILS OF NO. OF VILLAGES ELECTRIFIED AND ENERGISED IP SET-2009-2010

Sl. No.	Name of the District & Taluk	No. of Villages electrified	No. of IP Set energised	No. of Bhagyajyothi connections
1	2	3	4	5
1	Chikodi	132	31643	37689
2	Athni	109	36281	19874
3	Raybag	59	30692	14373
4	Gokak	131	29036	21610
5	Hukeri	123	18280	0
6	Belgaum	120	14414	15021
7	Khanapur	213	9345	7026
8	Sampgaon	132	10615	25845
9	Parasgad	125	12452	18726
10	Ramdurg	115	10800	14281
	<b>Total</b>	<b>1259</b>	<b>203558</b>	<b>174445</b>

Source: Hubli Electricity Supply Company Limited, Zonal Office, HESCOM, Hubli.

**Urban local bodies**

The statutory urban local bodies are the Municipal Corporation and Municipal Councils. These urban local bodies elect Councillors / Corporators from each ward and the tenure of the Councillors/Corporators would be for five years. The President or Vice-President of the Municipal Council and the Mayor/Deputy Mayor of the Corporation whose tenure will be for a period

of one year are elected from among the elected Councillors/Corporators. The Chairman of various committees are also elected from among the elected Councillors for a term of one year.

The Chief Officer in Municipal Council and the Commissioner in a City Corporation are responsible for day-to-day administration and the executive authority is vested with them.



### **Zilla Panchayat and Taluk Panchayat**

To promote the development of institution and secure greater measure of participation by the people in the local and Governmental affairs by decentralization of power and functions for the purpose of development, planning and implementation of various programmes thereof, Zilla Panchayats have been constituted in the State. The jurisdiction of Zilla Panchayat is coterminous with that of the corresponding district but excludes the statutory towns. Accordingly, Zilla Panchayat has been constituted for Udupi district and its jurisdiction extends over the Taluk Panchayats of the district. The jurisdiction of each Taluk Panchayat is coterminous with that of the taluk of the same name but excludes the area incorporated in the statutory towns or cities, if any.

The Zilla Panchayat elects its Presidents and Vice-President and Chairman of its committees from amongst the elected members. The term of these elected representatives will be for five years. An IAS Officer is posted by the State Government as Chief Executive Officer of the Zilla Panchayat. Various departments assist the Panchayat.

### **Grama Panchayats**

The Government of Karnataka enacted the Karnataka Panchayat Raj Act 1993 on 30.4.1993 replacing its previous enactment in this regard for the formation of Gram Panchayat.

The Grama Panchayat is authorized to function on the items listed in Schedule I of the Act namely, preparation of annual plans for the development of Panchayat area, Preparation of annual budget, providing reliefs in natural calamities, removal of encroachments on public properties, organising voluntary labour and contribution for community works, maintenance of essential statistics of the village, in addition to matters relating to Agriculture, Animal Husbandry, Fisheries, Social and Farm Forestry, Khadi, Village and cottage Industries, Rural Housing, Drinking water, Roads, etc., Rural Electrification, Non-conventional energy sources, Poverty Alleviation Programmes, Markets and Fairs, Rural Sanitation, Public Health and Family Welfare, Women and Child Development, Social Welfare, Welfare of Weaker Sections, Public Distribution System, Maintenance of Community assets, Construction and Maintenance of Dharmashalas, Chatras, Cattle Sheds, Ponds, Cart

Stands, Slaughter Houses, Public Parks, Play Grounds, etc., regulation of manure pits in public places and establishment and control of shandies, such other functions as may be entrusted.

The Grama Panchayat is also empowered to make provisions for carrying out within its area any other work or measure which is likely to promote the health, safety, education, comfort, convenience or social or economic well being of the inhabitants of the Panchayat area.

### **CONCEPTS AND DEFINITIONS:**

#### **Census concepts**

##### **Building**

A 'Building' is generally a single structure on the ground. Usually a structure will have four walls and a roof. Sometimes it is made up of more than one component unit which are used or likely to be used as dwellings (residences) or establishments such as shops, business houses, offices, factories, workshops, worksheds, schools, places of entertainment, places of worship, godowns, stores etc. It is also possible that building which have component units may be used for a combination of purposes such as shop-cum-residence, workshop-cum-residence, office-cum-residence etc. But in some areas the very nature of construction of houses is such that there may not be any wall. Such is the case of conical structures where entrance is also provided but they may not have any walls. Therefore, such of the conical structures are also treated as separate buildings.

##### **Pucca houses**

Houses, the walls and roof of which are made of permanent materials. The material of walls can be any one from the following, namely, Stones (duly packed with lime or cement mortar), G.I/ Metal/Asbestos sheets, Burnt bricks, Cement bricks and Concrete. Roof may be made of from any one of the following materials, namely, Machine-made tiles, Cement tiles, Burnt bricks, Stone, Slate, G I/Metal/Asbestos sheets and Concrete. Such houses are treated as Pucca house.

##### **Kutch houses**

Houses in which both walls and roof are made of materials, which have to be replaced frequently. Walls may be made from any one of the following temporary materials, namely grass, unburnt bricks, bamboos, mud, reeds, thatch, plastic/polythene, loosed packed stone, etc. Such houses are treated as Kutch house.

**Dwelling Room:**

A room is treated as a dwelling room if it has walls with a doorway and a roof and should be wide and long enough for a person to sleep in, i.e, it should have a length of not less than 2 meters and a breadth of at least 1.5 meters and a height of 2 meters. A dwelling room would include living room, bedroom, dining room, drawing room, study room, servant's room and other habitable rooms. Kitchen, bathroom, latrine, store room, passageway and verandah which are not normally usable for living are not considered as dwelling rooms. A room, used for multipurpose such as sleeping, sitting, dining, storing, cooking, etc., is regarded as a dwelling room. In a situation where a Census house is used as a shop or office, etc., and the household also stays in it then the room is not considered as a dwelling room. But if a garage or servant quarter is used by a servant and if she/he also lives in it as a separate household, then this has been considered as a dwelling room available to the servant's household. Tent or conical shaped hut if used for living by any household is also considered as dwelling room. A dwelling room, which is shared by more than one household, has not been counted for any of them. If two households have a dwelling room each but in addition also share a common dwelling room, then the common room has not been counted for either of the households.

**Census House**

A 'Census house' is a building or part of a building used or recognized as a separate unit because of having a separate main entrance from the road or common courtyard or staircase, etc. It may be occupied or vacant. It may be used for residential or non-residential purpose or both. If a building has a number of flats or Blocks/Wings, which are independent of one another having separate entrances of their own from the road or a common staircase or a common courtyard leading to a main gate, these are considered as a separate Census house.

**Village**

The basic unit for rural areas is the revenue village, which has definite surveyed boundaries. The revenue village may comprise of one or more hamlets but the entire village is treated as one unit for presentation of data. In un surveyed areas, like villages within forest areas, each habitation area with locally recognized boundaries is treated as one village.

**Rural-Urban area**

The data in the Census are presented separately for rural and urban areas. The unit of classification in this regard is 'town' for urban areas and 'village' for rural areas. The urban area comprises two types of towns viz; statutory towns and Census towns. In the Census of India 2011, the definition of urban area adopted is as follows:

(a) Statutory Towns: All places with a Municipality, Corporation, Cantonment Board or Notified Town Area Committee, etc., are known as Statutory Towns.

(b) Census towns: All other places satisfying the following three criteria simultaneously are treated as Census Towns.

(i) A minimum population of 5,000;

(ii) At least 75 per cent of male working population engaged in non-agricultural pursuits; and

(iii) A density of population of at least 400 per sq. km. (1,000 per sq. mile)

For identification of places which would qualify to be classified as 'urban', all villages which, as per the 2001 Census had a population of 4,000 and above, a population density of 400 persons per sq. km. and having at least 75 per cent of male working population engaged in non-agricultural activity were considered. To work out the proportion of male working population referred to above against b) (ii), the data relating to main workers were taken into account. In addition the above stated towns, urban areas also constitutes of OGs which are the parts of UAs.

**Urban Agglomeration**

An Urban Agglomeration is a continuous urban spread constituting a town and its adjoining urban outgrowths (OGs) or two or more physically contiguous towns together with or without urban outgrowths of such towns. In some cases, railway colonies, university campuses, port areas, military camps, etc., may come up near a statutory town outside its statutory limits but within the revenue limits of a village or villages contiguous to the town. Each such individual area by itself may not satisfy the minimum population limit to qualify it to be treated as an independent urban unit but may qualify to be clubbed with the existing town as their continuous urban spread (i.e., an Out Growth). Each such town together with its outgrowth(s) is treated as an integrated urban area and is designated as an 'urban agglomeration'. For the purpose of delineation of Urban Agglomerations during Census of India 2011, following criteria has been adopted

(a) The core town or at least one of the constituent towns of an urban agglomeration should necessarily be a statutory town; and

(b) The total population of an Urban Agglomeration (i.e. all the constituents put together) should not be less than 20,000 as per the 2001 Census. In varying local conditions, there were similar other combinations which have been treated as urban agglomerations satisfying the basic condition of contiguity.

#### **Out Growth (OG)**

The outgrowth is a viable unit such as a village or a hamlet or an enumeration block made up of such village or hamlet and clearly identifiable in terms of its boundaries and location. While determining the outgrowth of a town, it has been ensured that it possesses the urban features in terms of infrastructure and amenities such as pucca roads, electricity, taps, drainage system for disposal of waste water etc. Educational institutions, post offices, medical facilities, banks etc. and physically contiguous with the core town of the UA.

#### **City**

Towns with population of 100,000 and above are called cities.

#### **Household**

A 'household' is usually a group of persons who normally live together and take their meals from a common kitchen unless the exigencies of work prevent any of them from doing so. Persons in a household may be related or unrelated or a mix of both. However, if a group of unrelated persons live in a Census house but do not take their meals from the common kitchen, then they are not constituent of a common household. Each such person was to be treated as a separate household. The important link in finding out whether it was a household or not was a common kitchen/common cooking. There may be one member households, two member households or multi-member households.

#### **Institutional Household**

A group of unrelated persons who live in an institution and take their meals from a common kitchen is called an Institutional Household. Examples of Institutional Households are boarding houses, messes, hostels, hotels, rescue homes, observation homes, beggar's homes, jails, ashrams, old age homes, children homes, orphanages, etc. To make the definition more clearly perceptible to the enumerators at the Census 2011, it was specifically

mentioned that this category of households would cover only those households where a group of unrelated persons live in an institution and share a common kitchen.

#### **Houseless household**

Households who do not live in buildings or Census houses but live in the open or roadside, pavements, in Hume pipes, under flyovers and staircases, or in the open places of worship, mandaps, railway platforms, etc., are treated as Houseless Households.

#### **Scheduled Castes and Scheduled Tribes**

The list of SCs and STs in the State is given hereunder:-

##### *Scheduled Castes*

1	Adi Andhra
2	Adi Dravida
3	Adi Karnataka
4	Adiya (in Coorg district)a
5	Ager
6	Ajila
7	Anamuk
8	Aray Mala
9	Arunthathiyar
10	Arwa Mala
11	Baira
12	Bakad
13	Bant (in Belgaum, Bijapur, Dharwar and North Kanara districts)b
14	Bakuda
15	Balagai
16	Bandi
17	Banjara, Lambani, Lambada, Lambadi, Lamani, Sugali, Sukali
18	Bathada
19	Beda Jangam, Budga Jangam
20	Bellara
21	Bhangi, Mehtar, Olgana, Rukhi, Malkana, Halalkhor, Lalbegi, Balmiki, Korar, Zadmali
22	Bhambi, Bhambhi, Asadaru, Asodi, Chamadia, Chamar, Chambhar, Chamgar, Haralayya, Harali, Khalpa, Machigar,

	Mochigar, Madar, Madig, Mochi, Muchi,	58	Lingader
	Telegu Mochi, Kamati Mochi, Ranigar,	59	Machala
	Rohidas, Rohit, Samgar	60	Madari
23	Bhovi, Od, Odde, Vaddar, Waddar,	61	Madiga
	Voddar, Woddar	62	Mahar, Taral, Dhegu Megu,
24	Bindla	63	Mahyavanshi, Dhed, Vankar, Maru Vankar
25	Byagara	64	Maila
26	Chakkiliyan	65	Mala
27	Chalavadi, Chalvadi, Channayya	66	Mala Dasari
28	Chandala	67	Mala Hannai
29	Chenna Dasar, Holaya Dasar	68	Mala Jangam
30	Dakkal, Dokkalwar	69	Mala Masti
31	Dakkaliga	70	Mala Sale, Netkani
32	Dhor, Kakkayya, Kankayya	71	Mala Sanyasi
33	Dom, Dombara, Paidi, Pano	72	Mang, Matang, Minimadig
34	Ellamalwar, Yellammalawandlu	73	Mang Garudi, Mang Garodi
35	Ganti Chores	74	Manne
36	Garoda, Garo	75	Masthi
37	Godda	76	Mavilan
38	Gosangi	77	Meghval, Menghvar
39	Halleer	78	Moger
40	Halsar, Haslar, Hulasvar, Halasvar	79	Mukri
41	Handi Jogis	80	Mundala
42	Hasla	81	Nadia, Hadi
43	Holar, Valhar	82	Nalkadaya
44	Holaya, Holer, Holey	83	Nalakeyava
45	Holeya Dasari	84	Nayadi
46	Jaggali	85	Pale
47	Jambuvulu	86	Pallan
48	Kadaiyan	87	Pambada
49	Kalladi	88	Panchama
50	Kepmaris	89	Panniandi
51	Kolupulvandlu	90	Paraiyan, Paraya
52	Koosa	91	Paravan
53	Koracha, Korachar	92	Raneyar
54	Korama, Korava, Koravar	93	Samagara
55	Kotegar, Metri	94	Samban
56	Kudumban	95	Sapari
57	Kuravan		

96	Sillekyathas	24	Koraga
97	Sindhollu, Chindollu	25	Kota
98	Sudugadu Siddha	26	Koya, Bhine Koya, Rajkoya
99	Thoti	27	Kudiya, Melakudi
100	Tirgar, Tirbanda	28	Kuruba (in Coorg district) <sup>a</sup>
101	Valluvan	29	Kurumans
	<b><i>Scheduled Tribes</i></b>		
1	Adiyan	30	Maha Malasar
2	Barda	31	Malaikudi
3	Bavacha, Bamcha	32	Malasar
4	Bhil, Bhil Garasia, Dholi Bhil, Dungri Bhil, Dungri Garasia, Mewasi Bhil, Rawal Bhil, Tadvi Bhil, Bhagalia, Bhilala, Pawra, Vasava, Vasave	33	Malayekandi
		34	Maleru
5	Chenchu, Chenchwar	35	Maratha (in Coorg district) <sup>a</sup>
6	Chodhara	36	Marati (in South Kanara district) <sup>e</sup>
7	Dubla, Talavia, Halpati	37	Meda, Medari, Gauriga, Burud
8	Gamit, Gamta, Gavit, Mavchi, Padvi, Valvi	38	Naikda, Nayaka, Cholivala Nayaka, Kapadia Nayaka, Mota Nayaka, Nana Nayaka, Naik, Nayak, Beda, Bedar and Valmiki
9	Gond, Naikpod, Rajgond		
10	Gowdalu		
11	Hakkipikki	39	Palliyan
12	Hasalaru	40	Paniyan
13	Irular	41	Pardhi, Advichincher, Phanse Pardhi, Haranshikari
14	Iruliga		
15	Jenu Kuruba	42	Patelia
16	Kadu Kuruba	43	Rathawa
17	Kammara (in South Kanara disitriect and Kollegal taluk of Mysore district) <sup>c</sup>	44	Sholaga
18	Kaniyan, Kanyan (in Kollegal taluk of Mysore district) <sup>d</sup>	45	Soligaru
19	Kathodi, Katkari, Dhor Kathodi, Dhor Katkari, Son Kathodi, Son Katkari	46	Toda
20	Kattunayakan	47	Varli
21	Kokna, Kokni, Kukna	48	Vitolia, Kotwalia, Barodia
22	Koli Dhor, Tokre Koli, Kolcha, Kolgha	49	Yerava
23	Konda Kapus	50	Siddi (in Uttar Kannada district)

<sup>a</sup> The entry is to be read as “in Kodagu district”.

<sup>b</sup> The entry is to be read as “in Belgaum, Bijapur, Dharwad and Uttara Kannada districts”.

<sup>c</sup> The entry is to be read as “Dakshina Kannada district and Kollegal taluk of Chamarajanagar district”.

<sup>d</sup> The entry is to be read as “Kollegal taluk of Chamarajanagar district”.

<sup>e</sup> The entry is to be read as “in Dakshina Kannada district”.

**Languages and Mother tongue**

As per the Census concept, each language is a group of mother tongues. The Census questionnaire collects information on the mother tongue of each person. Mother tongue is the language spoken in childhood by the person's mother to the person. If the mother died in infancy, the language mainly spoken in the person's home in childhood will be the mother tongue. In the case of infants and deaf mutes, the language usually spoken by the mother is considered as mother tongue. It is not necessary that the language spoken as mother tongue should have a script. The mother tongues returned by the respondents in Census are classified and grouped under appropriate languages according to their linguistic characteristics.

**Literate**

A person aged 7 years and above who can both read and write with understanding in any language is taken as literate. A person who can only read but cannot write is not literate. It is not necessary that to be considered as literate, a person should have received any formal education or passed any minimum educational standard. Literacy could have been achieved through adult literacy classes or through any non-formal educational system. People who are blind and can read in Braille are treated as literates

**Literacy rate**

Literacy rate of the population is defined as the percentage of literates in the age-group seven years and above. For different age-groups the percentage of literates in that age-group gives the literacy rate.

**Educational level**

The highest level of education a person has completed.

**Work**

Work is defined as participation in any economically productive activity with or without compensation, wages or profit. Such participation may be physical and/or mental in nature. Work involves not only actual work but also includes effective supervision and direction of work. It even includes part time help or unpaid work on farm, family enterprise or in any other economic activity. All persons engaged in 'work' as defined above are workers. The main point to note is that the activity should be economically productive. Reference period for determining a person as worker and non-worker is one year preceding the date of enumeration.

**Main worker:**

A person who has worked for major part of the reference period (i.e., six months or more during the last one year preceding the date of enumeration) in any economically productive activity is termed as 'Main worker'.

**Marginal worker**

A person who worked for 3 months or less but less than six months of the reference period (i.e., in the last one year preceding the date of enumeration) in any economic activity is termed as 'Marginal worker'.

**Non-worker**

A person who has not worked at all in any economically productive activity during the reference period (i.e., last one year preceding the date of enumeration) is termed as 'Non-worker'.

**Cultivator**

For purposes of Census, a person is classified as cultivator if he or she is engaged in cultivation of land owned or from Government or from private persons or institutions for payment in money, kind or share. Cultivation also includes effective supervision or direction in cultivation. Cultivation involves ploughing, sowing, harvesting and production of cereals and millet crops such as wheat, paddy, jowar, bajra, ragi, etc., and other crops such as sugarcane, tobacco, ground-nuts, tapioca, etc., and pulses, raw jute and kindred fiber crop, cotton, cinchona and other medicinal plants, fruit growing, vegetable growing or keeping orchards or groves, etc. Cultivation does not include the plantation crops like-tea, coffee, rubber, coconut and betel nuts (areca). The workers engaged in plantation crops are recorded under "other workers."

**Agricultural labourer**

A person who works on another person's land for wages in cash or kind or share is regarded as an agricultural labourer. She/he has no risk in the cultivation, but merely works on another person's land for wages. An agricultural labourer has no right of lease or contract on land on which she/he works.

**Household industry worker**

Household industry is defined as an industry conducted by one or more members of the household at home or within the village in rural areas and only within the precincts of the house where the household lives in



urban areas. The larger proportion of workers in household industry should consist of members of the household. The industry should not be run on the scale of a registered factory which would qualify or has to be registered under the Indian Factories Act and should be engaged in manufacturing, processing, servicing and repairs of goods. The activity relate to production, processing, servicing, repairing or making and selling of goods. It does not include professions such as a Pleader, Doctor, Musician, Dancer, Waterman, and Astrologer, Dhobi, Barber, etc. or merely trade or business, even if such professions, trade or services are run at home by members of the household.

#### **Other worker**

A person, who has been engaged in some economic activity during the last year of reference period but not as a cultivator or agricultural labourer or worker in Household Industry. The type of workers that come under this category include all Government servants, municipal employees, teachers, factory workers, plantation workers, those engaged in trade, commerce, business, transport, banking, mining, construction, political or social work, priests, entertainment artists, etc. In fact, all those workers other than cultivators or agricultural labourers or household industry workers are 'Other Workers'.

#### **Work participation rate**

Percentage of workers (main + marginal) to total population.

#### **Population density**

Population density is the number of persons inhabited per square kilometer of the area.

#### **Age**

Age is measured in terms of the completed number of years.

#### **Sex ratio**

Number of females per 1000 males in a population

### **NON-CENSUS CONCEPTS**

#### **Civic status of urban units**

Civic Status of a town/city is determined on the basis of Civic Administrative Authority of the town e.g., Municipal Corporation/Corporation, Municipal Committee/Municipal council, Municipality etc.

#### **Size class of U.A./town**

Size- class of U.A/Town is based on the population size of the U.A. /City/Town. U. A.s/Towns with 100,000 and above population are classified as Class I U.A.s/Towns. Towns with 50,000 to 99,999 population are classified as Class II towns, 20,000 to 49,999 population are Class III towns, population with 10,000-19,999 are Class IV towns, population with 5,000 and 9,999 are Class V towns and towns with less than 5,000 population are Class VI towns.

#### **Slum area**

The Slum Areas (Improvement and Clearance) Act, 1956, which was enacted by the Central Government defined slums as (a) Areas where buildings are in any respect unfit for human habitation; or (b) are by reasons of dilapidation, overcrowding, faulty arrangement and design of such buildings, narrowness or faulty arrangement of streets, lack of ventilation, light or sanitation facilities, or any combination of these factors, are detrimental to safety, health or morals.

#### **Mega city**

The concept of 'Mega city' is a recent phenomenon in the Urban Sociology and is defined in terms of metropolitan city in the form of large size, problem of management of civic amenities and capacity to absorb the relatively high growth of population. Indian Census in 1991 treated the population size of 5 million and above as the cut off point to identify a place as the megacity. Whereas, for the purpose of inclusion in Centrally Sponsored Scheme for Infrastructure Development in Mega cities in the Ministry of Urban Affairs and Employment, Department of Urban Development adopted the criteria of 4 million and above population as per 1991 Census for Mega cities. In 2001 Census, cities with 10 million and above population has been treated as Mega cities and the same criteria of population has been adopted in 2011 Census.

#### **Concepts used in VD and TD of DCHB:**

**1. Educational Amenities:**The type of different educational facilities available in the village is given in numbers. Both Government and private educational facilities / institutions are considered separately for this purpose. If there are composite schools like Middle

schools with Primary classes, or Secondary schools with middle classes, these are included in the number of Primary and Middle schools respectively. For example, if in a village there are two Primary schools and one Middle school with primary classes, the number of Primary schools in the village may be given as three and that of Middle school as one even though there may be only three educational institutions. So also in case of Secondary schools. For better understanding, the distinctiveness of different types of schools is depicted hereunder:

**1.1 Pre-primary (PP)** In present days, the children are sent to schools at a very early stage. Lot of pre-primary schools, private schools in particular, have come up in villages and towns. These may or may not be recognized by the competent authorities. Even many Secondary schools have classes starting from pre-primary level. Pre-primary classes include Nursery, K.G., Pre-basic, Play school, etc.

**1.2 Primary School (P)** Schools providing education from Standard 1 and upward up to and inclusive of Standard V are classified as Primary Schools.

**1.3 Middle School (M)**: Schools providing education from Standard VI and upward upto and inclusive of Standard VIII are classified as Middle Schools. A School with Class 1 to VIII is treated as two units, i.e. one Primary School and one Middle School.

**1.4 Secodary School (S)**: Schools providing education from Standard IX and upwards upto and inclusive of Standard X are classified as Secondary Schools. A composite school with 1 to X standard is treated as three separate units and counted separately under the categories of Primary School, Middle School and Secondary School.

**1.5 Senior Secondary School (SS)**: Schools and colleges that provide education for Standards XI and XII and first and second year of the Pre-University Course fall under this category. There are Senior Secondary Schools with Standard I and upwards upto Standard XII.

#### **1.6 Degree College:**

**(i) Arts/Science/Commerce:** These are all educational institutions that provide post-PUC level education leading

to University degree/diploma in any subject or combination of subjects and also post-graduate levels of education. The college offering courses in Arts, Science or Commerce either separately or in combination are covered under this category.

**(ii) Engineering (E):** It is a graduate/post-graduate degree college providing Bachelor of Engineering (BE) or Bachelor of Technology (B. Tech.) or post-graduate engineering degrees like M.Tech.

**(iii) Medicine (M):** These are graduate/post-graduate degree colleges providing MBBS or equivalent degree in alternative medicine like Ayurveda, Unani, Homeopathy, etc., post-graduate medical degrees like M.D. or equivalent in the above branches of medicine.

**1.7 Management College/Institute (MI):** It offers courses like Diploma in Management, Post-Graduate Diploma in Management, Masters of Business Administration (MBA) and specializations in different disciplines of Management like Marketing, Human Resources Development (HRD) etc.

**1.8 Polytechnic (Pt):** An Institution providing certificate/diploma (not equivalent to degree) in any technical subject like engineering, vocational courses like embroidery, fashion designing etc. It may be both Government and Private.

**1.9 Vocational School/ITI:** It is a vocational training institute imparting trainings in specific fields acquiring necessary skill, which will make the trainees employable or create them opportunities of self-employment. Trainings offered by Industrial Training Institutes (ITI) fall under this category.

**1.10 Non-formal Education/Training Centre (NFTC)::** Non-vocational education centers, established by the Central and State Governments provide educational facilities to the interested persons irrespective of educational qualification, and age. These education centers are open to all.

**1.11 Special School for Disabled:** There are Government and Government recognized institutions/organizations engaged for providing education to different groups of disabled persons.



## 2. Medical Facilities:

### 2.1. Hospital-Allopathic and Hospital-Alternative

**medicine:** A hospital is an Institution, where sick or injured are given medical or surgical care. Bed strength differs from hospital to hospital ranging from 31 to 500 depending upon whether these are sub-district, sub-divisional or district hospitals. If there are hospitals providing facilities under different systems of medicines such as, Allopathy, Ayurveda, Unani and Homoeopathy, etc., these details are to be given separately.

**(a) Allopathy:** The system of medical practice, which treats disease by the use of remedies which produce effects different from those produced by the disease under treatment.

**(b) Ayurveda:** Ayurveda means 'Science of life'. The philosophy of Ayurveda is based on the theory of Pancha Mahabhootas (Five elements) of which all the objects and living bodies are composed of. The combination of these five elements are represented in the form of Tridosha: Vata, Pitta and Kapha. These three 'doshas' are physiological entities of living beings. Ayurveda developed into eight distinct specialities, i.e., Internal Medicine, Pediatrics, Psychiatry, Eye and ENT, Surgery, Toxicology, Geriatrics and Science of virility. Two types of treatments, Preventive and Curative, are given in Ayurveda.

**(c) Unani:** Treatment of Unani consists of three components, namely, preventive, promotive and curative. Unani system of medicine has been found to be efficacious in conditions like Rheumatic Arthritis. Jaundice, Filariasis, Eczema, Sinusitis and Bronchial Asthma. For the prevention of the disease and promotion of health, the Unani System emphasizes six essentials: pure air, food and water, physical movement and rest, psychic movement and rest, sleep and wakefulness and retention of useful materials and evacuation of waste materials from the body.

**(d) Homoeopathy:** Treatment in Homoeopathy, which is holistic in nature, focuses on an individual's response to a specific environment. Homoeopathic medicines are prepared mainly from natural substances such as plant products, minerals and animal sources. Homoeopathic medicines do not have any toxic, poisonous or side effects.

-Homoeopathic treatment is economical as well and has a very broad public acceptance.

**2.2 Community Health Centre (CHC):** Community Health Centres are designed to provide referral health care for cases from PHC and those in need of specialist health care approaching the CHC directly. Four PHCs are included under each CHC thus catering approximately 80,000 population in tribal/hilly areas and 1,20,000 population for plain areas. CHC is a 30-bedded hospital providing specialist care in Medicine, Obstetrics and Gynaecology, Surgery and Paediatrics.

**2.3 Primary Health Centre (PHC):** A Primary Health Centre is the first contact point between a village community and the Government Medical Officer. A PHC covers a population of 20,000 in hilly, tribal or difficult areas and 30,000 population in plain areas with 4-6 indoor/observation beds. It acts as a referral unit for 6 sub-centres. It has a Medical Officer and para medical staff.

**2.4 Primary Health Sub-Centre (PHS):** A Primary Health Sub-centre is the first contact point between the primary health care system and the community. As per the population norms, one PHS is established for every 5,000 population in plain areas and 3,000 population in hilly/tribal/desert areas. Each PHS has a sanctioned strength of one male and one female health worker.

**2.5 Maternity and Child Welfare Centre (MCW):** It provides pre-natal and post-natal services for both mother and child. The services include regular check-up of pregnant women, giving folic tablets, counselling, delivery, immunization of children with check-up etc.

**2.6 TB Clinic (TBC):** The diagnosis and treatment of TB are functions of the general health services and hence it is a part and parcel of Primary Health Care. Specialised units such as the District Tuberculosis Centre (DTC) act as referral centers. TB clinics are established by the Government of India under the National Tuberculosis Control Program and implemented through a network of DTC. The DTC is the nodal point for TB control activities in the district and it also functions as a specialized referral centre. The functions of sub-district level Tuberculosis Unit (TU) are implementation, monitoring and supervision

of TB control activities in its designated geographical areas.

**2.7 Health Centre:** Clinics where medicine and medical supplies are dispensed. It has no in-patient facility. A clinic (or an outpatient clinic) is a small private or public health facility that is devoted to the care of outpatients, often in a community, in contrast to larger hospitals, which also treat inpatients.

**2.8 Dispensary:** Place where patients are treated and medicines provided but with no in-patient facility. Immunizations, MCH Services and sometimes pathological tests are carried out here. It may be of allopathic or any alternative medicine.

**2.9 Veterinary Hospital:** Mostly run by the State Government or local body for treatment and preventive measures against diseases of domestic animals like cows, buffaloes, etc., in rural areas.

**2.10 Mobile Health Clinic:** These are Mobile vans well equipped with a range of health services to villages located far away from the CHCs, PHCs or any public health sources. The vans visit villages on designated days to deliver the health care services. The services generally offered are OPD, ante-natal and post-natal, B.P. examination, X-ray, ECG, Immunisation, First Aid etc.

**2.11 Family Welfare Centre:** Check-up and counseling is provided to the pregnant and married women regarding small family norm and devices for having a small family. Temporary and permanent contraceptive devices are provided here.

**2.12 Nursing Home:** A nursing home is a long-term care facility licensed by the state that offers 24-hour room and board and health care services including basic and skilled nursing care, rehabilitation and a full range of other therapies, treatments and programs to old and sick people. The difference between a hospital and a nursing home is that a nursing home gives importance to convalescence from a disease while a hospital gives medical treatment for the disease.

**2.13 Medicine Shop:** A shop which sells drugs and medicines of any system of medicine viz. allopathic, homeopathic, ayurvedic or unani medicines, is considered

as a medicine shop. Sometimes some shops and Paan shops also keep ordinary medicines, like Crocin, Burnol etc. These shops are not taken as medicine shops.

**3. Drinking Water:** The following are the main source of drinking water facility(s) available in the village.

**3.1 Tap Water-treated(T):** This source of drinking water refers to a source of drinking water which is provided to the villagers through pipes within their premises or to the villagers through common taps (public taps/community water points) by the Government departments, local bodies, Panchayats, public or private estate agencies, etc. after treatment. Such a source is treated as 'Tap water from treated source'.

**3.2 Tap Water-un-treated(TU):** If the villagers are drawing drinking water through pipes either directly from a well or bore well or after pumping the well or tube well water, or the water is supplied through pipes to the households of the village or through public taps without treatment. Such a source is treated as 'Tap water from un-treated source'.

**3.3 Covered Well (CW):** A well that is (1) covered on sides from run-off water (i.e., excess water from rain, snowmelt or other sources flows over the land) through a wall lining or casting that is raised above ground level on a platform that diverts spilled water away from the well and (2) covered so that bird droppings and animals cannot fall inside the hole, is considered as "Covered Well".

**3.4 Un-covered Well (UW):** A well which is (1) un-covered on sides from runoff water, (2) un-covered from bird droppings and animals; or (3) both.

**3.5 Hand Pump (HP):** Hand pump means where ground water is taken out manually by operating a hand pump.

**3.6 Tube Well (TW)/Borehole (B):** Tube Well/Borehole denotes the ground water source from where ground water is taken out through electrical or diesel pump.

**3.7 Spring, River/Canal, Tank/Pond/Lake:** Self-explanatory.

**4. Community Toilet Complex:** Community Toilet may be constructed and maintained by Gram Panchayats or Private NGOs like Sulabh Sauchalaya or likes.

**5. Rural Sanitary Mart/Rural Sanitary Hardware Outlet (RSM):** It is an outlet dealing with the materials, hardware and designs required for the construction of not only sanitary latrines but other sanitary facilities such as compost pit, washing platform and other sanitation and hygiene accessories required for individuals, households and the environment in the rural areas.

**6. Community bio-gas or recycle of waste for productive use:** Many of the solid wastes having economic values but put for disposal can be recycled for reuse. For example, food, cowdung, leaves, vegetable, paper, wood, plastics, old cloth etc. However, some of the wastes are not recyclable. These are carbon paper, thermo coal etc. When recyclable solid wastes are subjected to decomposition, bio-gas could be produced under favourable conditions. These systems of recycling may be there at the village level organized by Gram Panchayats with technical support from Governments or non-Government organizations.

## **7.COMMUNICATION AND TRANSPORT**

### **FACILITIES:**

**7.1 Post Office (PO):** Self-explanatory

**7.2 Sub-Post Office (SPO):** Sub-post office includes Extra Departmental Post Offices and those providing franchise postal services and also part time services in lieu of some honorarium. The limited postal services include sale of stamps, money orders, receipt of letters and also distribution of letters.

**7.3 Post & Telegraph Office (PTO):** Telegraph office is set up by the Government to enable people to send or receive telegrams. If the phonogram facility is available (though the Telegraph office may not be equipped with Morse Code Transmitters), the village is considered to be having telegraph facility.

**7.4 Telephones (landlines):** If the village is having the Public Call Office (PCO) either run by the Post Office or by individuals or by a private shop, then the village is considered to be having telephone facility.

**7.5 Public Call Office (PCO)/Mobile PCO:** Self explanatory

**7.6 Mobile Phone Coverage:** Mobile phones are now very common particularly in urban areas. Some villages by virtue of being in close proximity to the urban areas also enjoy the benefits of the mobile phone services. Even if a few villagers avail the services of mobile phones, then the village is considered to be having access to mobile phone.

**7.7 Internet Cafes/Common Service Centres (CSC):** If the village is having the facility of Cyber Cafes or shops owned by private individuals providing the facility of surfing of the internet, then the village is considered to be having access to internet/cyber cafe facility. Government of India formulated the scheme of CSC with the vision of providing all Government services in an integrated manner at the door step of the citizen at an affordable cost even in the remotest corners of the country through a combination of IT based as well as non-IT based services.

**7.8 National Highway (NH):** These are main highways running through the length and breadth of the country. Each NH is numbered like NH-1, NH-2 for easy identification.

**7.9 State Highway (SH):** These are roads of a State linking district headquarters and important cities within a State and connecting them with NHs or Highways of the neighbouring States.

**7.10 Major District Roads (MDR):** These are important roads within a district, serving areas of production and markets and connecting these with each other or with the main Highways.

**7.11 Other District Roads (ODR):** These are roads serving rural areas of production and providing them with outlet to market centres, taluka headquarters, block development head quarters or other main roads.

**7.12 Village Road:** The approach to village refers to the state of road etc., leading to the village. This is to see whether the village is approachable both in fair and foul whether, and whether it is inaccessible only for some time in the year.

**7.13 Black-Topped Road (BTR):** A road provided with a bituminous surfacing.

**7.14 Gravel Road (GR):** A road constructed using well compacted crushed rock or gravel material (coarse sand, small stones), which is fairly resilient and does not become slippery when wet.

**7.15 Water Bound Macadam (WBM):** This is the road layer made of crushed or broken mixture of sand and rock fragments mechanically interlocked by rolling and voids filled with screening and binding material with the assistance of water.

**7.16 Foot Path (FP):** A trodden path for the use by pedestrians and in some cases bicycles. The Foot Paths are not suitable for vehicular traffic except bicycles in some cases. Most of the interior/forest villages are connected by Foot Paths.

**8. Banks and Credit Societies:** Banking facility means a place where a person can operate a bank account.

**8.1 Commercial Bank (CB):** These may be banks wholly owned by the Government of India or by Indian or Foreign Companies.

**8.2 Co-operative Banks (Co-op. B):** A Co-operative bank is a financial entity which belongs to its members, who are at the same time the owners and the customers of their bank. Co-operative banks are often created by persons belonging to the some local or professional community or sharing a common interest. These banks are registered under the Co-operative Societies Act. The Co-operative Banks are regulated by RBI and are covered by the Banking Regulations Act, 1949.

**8.3 Agricultural Credit Society (ACS):** Major objectives of the ACS are to supply agricultural credit to meet the requirements of funds for agricultural production, the distribution of essential consumer commodities, the provision of storage and marketing facilities and for light agricultural implements and machinery.

**8.4 Non-Agricultural Credit Society (NCS):** These societies include consumer co-operative societies and also credit co-operative societies of certain categories of persons like teachers, health workers, etc.

## 9. Miscellaneous Facilities:

**9.1 Self-Help Group (SHG):** Self-Help Groups are groups of between 10-15 women created by either NGOs or under

the SGSY (Swarnjayanti Gram Swarozgar Yojana) for the purposes of meeting local credit needs. They are sometimes called Mahila Mandals in villages.

**9.2 Public Distribution System (PDS) shop:** The shops through which some essential commodities are sold by the Government at subsidized rates. They may also be known as ration shops and control shops.

**9.3 Mandis/Regular Market:** These are those clusters of shops with or without fixed premises which are open on at least six days a week and opens at least from morning hours to dusk.

**9.4 Weekly Haat:** These are those clusters of shops with or without fixed premises which are open once a week.

**9.5 Agricultural Marketing Society:** It is a common platform to analyse the issues among all the individuals and institutions in the field of agricultural marketing.

## 9.6 Nutrition Centre:

**Integrated Child Development Services (ICDS):** The Integrated Child Development Services (ICDS) Scheme set up by the Government of India with the objective of providing following package of services to the children under 6 years and pregnant and lactating mothers in villages such as, Immunization, Health Check-up, Referral Services, Pre-school Non-formal Education and Nutrition & Health Education.

**9.7. Anganwadi Centre:** Each centre under the ICDS scheme is run by a Anganwadi Worker. One Anganwadi worker is appointed for specified population of the village. They are basically local women. They are assisted by Anganwadi helper. They provide pre-school non-formal education at the centre and provide food to the children.

**9.8. Accredited Social Health Activist (ASHA):** ASHA is a health activist in the community who will create awareness on health and its social determinants and mobilize the community towards local health planning and increased utilization and accountability of the existing health services. She would be a promoter of good health practices. She will also provide a minimum package of curative care as appropriate and feasible for that level and make timely referrals. She will act as a motivator of different types of

health related activities. Unlike ANM, she will not be involved in any clinical activities like immunization.

**9.9 Sports Club/Recreation Centre:** Indoor and out-door games are arranged by the Club and activities like wrestling, Judo, Karate etc., are also done there.

**9.10 Cinema/Video Hall (CV):** If regular cinema houses licensed by Government are available, then the town/village is considered to be having the facility of Cinema Hall. Video hall owners screen films in their own or hired premises.

**9.11 Public Library:** Books are kept there which can be accessed by the public on loan basis. These may be sponsored by Government or Local Body or Panchayat or any influential person. Free service or nominal charges are made for using the facility.

**9.12 Public Reading Room:** Here the public may read newspapers and magazines. These may be sponsored by Government or Local Body or Panchayat or any influential person.

**9.13 Newspaper Supply:** The availability of the Newspaper(s), both in English and vernacular, in the village is considered to having the said facility.

**10. Availability of Electricity /Power:** If power is actually available, whatever may be the form of its use, it is indicated in affirmative. If the village is having electricity for domestic purposes and the residents are using the same for domestic use, then it is considered that domestic power supply is available. If the electricity authority has not given domestic supply to the households on their request and people are using unauthorized electricity either by stealthily or misuse the supply meant for agricultural or industrial purposes, then it is not considered as availability of electricity for domestic purposes. However, if the village goes out of power due to temporary technical problems such as, transformer failures, theft of electrical equipment, etc., it is considered that electricity is available. Supply of electricity is considered available even when there is a temporary ban on new domestic connections. Connections to residential houses, bungalows, clubs, hostels and hospitals run on non-commercial basis, charitable, educational and religious institutions are included in the domestic category.

**10.1 Power Supply for domestic use:** This category includes electricity used only for domestic consumption.

**10.2 Power supply for agricultural use:** This category includes all electricity connections given to the farmers for conducting various agricultural activities including irrigation.

**10.3 Power supply for commercial use:** This category includes electricity connections given for workshops, industries etc. or for any commercial purposes.

**10.4 Power supply for all uses:** This category includes electricity connection is available for domestic use, agricultural use, and for any commercial purposes.

**11. Land use pattern:** The land use area of the village is given in hectares. The land use pattern in the Village Directory conforms to the pattern of classification of land use as recommended by the Ministry of Agriculture, Government of India. The Ministry has recommended the maintenance of records of land use pattern under the 9 categories as indicated in the Village Directory.

**12. System of Drainage:** Generally, by drainage system, we mean the network of mains and branches of underground conduits for the conveyance of sewerage to the point of disposal. Sewers that carry only household and industrial wastage are called separate sewers; those that carry storm water from roofs, streets and other surfaces are known as storm water drains, while those carrying both sewage and storm water are called combined sewers. However, in towns, which are not provided with such underground sewerage system, it is mentioned whether it has open drainage system. There may be possibility of the town having both closed as well as open drainage systems.

**13. Type of latrines:** The data on various types of latrines both public and private together are collected. The three types of latrines considered here are, Pit Latrine, Flush/Pour Flush Latrine and Service Latrine. **(i) Pit System:** The latrines are attached to the pit that is dug into the ground for the reception of night soil, are reckoned as pit latrine. **(ii) Flush/pour flush:** A flush latrine uses a cistern or holding tank for flushing water and has a water seal, which is a U-shaped pipe, below the seat or squatting pan that prevents the passage of flies and odours. A pour flush latrine uses a water seal, but unlike a flush latrine, a pour flush latrine



uses water poured by hand for flushing (no cistern is used).

**(iii) Service:** Type of latrine from where night soil is removed manually by scavengers. All other types of latrines are covered under "Others" category.

**14. Protected Water Supply- Source and Capacity of Storage System:** There are various sources of water supply and its storage system in the town.

**14.1 Service Reservoir:** A service reservoir is a water storage container that holds clean water after it has been treated in a water plant and before it is piped to the end users. These containers are covered and are designed to keep the water safe from contamination. Their main purpose is to provide a buffer within the water supply system so that water supplies can be maintained across periods of varying demand.

**14.2 River Infiltration Gallery:** Infiltration Galleries are capable of supplying large quantities of water and are used where wells are unable to supply water needs, i.e., where an impermeable rock barrier affects well efficiency or where surface water sources are too shallow for intake screens. Infiltration galleries are one or more horizontal screens placed adjacent to on-shore or directly underneath (bed-mounted) a surface water source.

**14.3 Bore Well Pumping System:** A bore well is a well of 6" to 12" in diameter drilled into the earth for retrieving water. The depth of a bore well can vary from 50 feet to 3000 feet. Water is pumped out to surface through electricity/generator.

**14.4 Pressure Tank:** Tank that is used to ensure consistent water pressure and for storage of water. Usually located in basement of house but sometimes (in older settings) located in well pit.

**15. Road lighting (Points):** Road lighting means the number of street lights that are maintained in the town.

**16. Home Orphanage:** Orphanage is the name to describe a residential institution devoted to the care of orphans - children whose parents are deceased or otherwise unable to care for them. Parents and sometimes grandparents are legally responsible for supporting children, but in the absence of these or other relatives willing to care for the children, they become a ward of the state and orphanages are a way of providing for their care and housing.

**17. Working Women's Hostel:** These may be recognised or unrecognised by any public authority. The data on number of working women's hostels available in the town are collected.

**18. Old Age Home:** There are two types of Old Age Homes in the State. One is the "Free" type which cares for the destitute old people who have no one else to care for them. They are given shelter, food, clothing and medical care. The second type is the "Paid" home where care is provided for a fee. Nowadays, such "Retirement" homes have become very popular in the State and they are well worth considering.

**19. Stadium:** A stadium is a place or venue for (mostly) outdoor sports, concerts or other events consisting of a field or stage partly or completely surrounded by a structure designed to allow spectators to stand or sit and view the event.

**20. Auditorium/Community Hall:** Place where meetings, social functions etc., are organised.

#### **2011 Census Findings – Distribution of Population in rural-urban areas:**

The total population of the district as per 2011 Census is 47,79,661. Of the total population, 24,23,063 are males and 23,56,598 are females. The district's share to total Karnataka's population is 7.82 percent and it ranks at 2<sup>nd</sup> place among the districts. The population of the district is further distributed as 35,68,466 living in rural areas and 12,11,195 in urban areas, constituting 74.66 and 25.34 percent of rural and urban population respectively.

The population in the age-group 0-6 is reported as 6,26,269. This constitutes 77.78 percent in rural areas and 22.22 percent in urban areas. The proportion of child population is 13.10 percent to the total district population. An interesting segment of India's population is its adolescents and youth. While the adolescents are classified as persons between 10-19 years of age, the youth are defined as persons between 15-24 years. The number of adolescents (10-19) in the district is 9,31,219 and the youth (15-24) is 9,02,637. Together the young age group between 10-24 years in the district constitutes 13,76,116 which is about 28.79 percent of the total district population. The rural – urban distribution remains more or less same.

**Size Class and Status of Towns**

according to its size class and civic status of towns as per

The statement below gives the number of urban units

2011 Census

**SIZE-CLASS AND CIVIC STATUS OF TOWNS**

SI No	Size-class of towns	Name and civic status of town	Urban Population		
			Persons	Males	Females
1	2	3	4	5	6
1	II	Nipani (CMC)	62865	31334	31531
2	III	Sadalgi (TP)	23790	11968	11822
3	III	Chikodi (TMC)	38307	19255	19052
4	III	Athni (TMC )	45858	23025	22833
5	III	Kudchi (TP)	23154	11872	11282
6	IV	Raybag (TP)	18736	9486	9250
7	III	Mudalgi (TMC)	29128	14695	14433
8	IV	Konnur (TP)	19386	9660	9726
9	V	Gokak Falls (NAC)	8080	4026	4054
10	II	Gokak (CMC)	79121	39623	39498
11	III	Sankeshwar (TMC)	34637	17375	17262
12	III	Hukeri (TP)	22988	11555	11433
13	I	Belgaum (M Corp.)	488157	245545	242612
14	IV	Belgaum Cantonment (CB)	19411	10921	8490
15	IV	Kakati (CT)	13946	7061	6885
16	IV	Hindalgi (CT)	13741	7058	6683
17	V	Kangrali (KH) (CT)	8204	4161	4043
18	IV	Kangrali (BK) (CT)	10496	5273	5223
19	V	Sulebhavi (CT)	8503	4192	4311
20	IV	Sambra (CT)	13159	8250	4909
21	V	Mutga (CT)	7561	3796	3765
22	IV	Benakanahalli (CT)	10999	5586	5413
23	IV	Peeranwadi (CT)	17874	9207	8667
24	IV	Machche (CT)	18073	9305	8768

---

**SIZE-CLASS AND CIVIC STATUS OF TOWNS**


---

SI No	Size-class of towns	Name and civic status of town	Urban Population		
			Persons	Males	Females
1	2	3	4	5	6
25	IV	Yellur (CT)	11850	6063	5787
26	IV	Khanapur (TP)	5956	2999	2957
27	V	Mouje Nandgad (CT)	8837	4456	4381
28	V	Londa (CT)	5956	2999	2957
29	III	Bail Hongal (TMC)	49182	24528	24654
30	III	Saundatti-Yellamma (TMC)	41215	20592	20623
31	III	Ramdurg (TMC)	33338	16613	16725

---

**Population Growth:**

Belgaum district recorded 13.41 percent growth rate during the decade 2001-2011. The decadal growth rate decreased by 4.20 percent compared to the previous growth rate between 1991-2001. The declining trend in decadal growth rate is observed since 1991 onwards. In terms of absolute number, population increased by 5,65,156 persons during the decade 2001-2011. The decadal growth rate in urban areas is more than the rate registered in rural areas, which is 11.45 and 19.60 percent for rural and urban areas respectively.

**Density:**

The density of population is defined as the number of persons per square kilometer. As such, the density recorded as per 2011 Census is 356 persons per sq.km. From a density of 84 persons per sq.km. in 1901, it increased gradually to 356 in 2011 Census except 1911 and 1921. At taluk level, the density ranges between as low as 148 in Khanapur taluk to 928 in Belgaum taluk.

**Sex Ratio:**

The sex ratio is defined as number of females to 1000 males. According to 2011 Census, the sex ratio of the district is 973. The ratio increased by 13 points compared to 2001 Census, and ranks at 21<sup>st</sup> place among the districts in the State. The sex ratio by residence has increased in urban

areas while it has declined in rural areas. The ratio increased in urban areas by 29 points and in rural areas by 7 points.

The 0-6 child sex ratio increased by 13 points registering 934 female children to 1000 male children in the district. This ratio increased in rural areas by 13 points and urban areas by 14 points. In terms of 0-6 child sex ratio, the district ranks at 29<sup>th</sup> place among the districts in the State.

**Literacy:**

In Census, a person aged 7 and above is considered literate, if he or she can read and write with understanding in any language. As per definition, the literacy rate for Belgaum district is 73.48 percent in 2011 as against 64.21 percent in 2001, an increase of 9.28 percent during the decade. The gap in male – female literacy rate narrowed down to 17.62 percent in 2011 Census compared to 23.38 percent in 2001. Though this gap has reduced both in rural and urban areas, the decline in rural areas is more substantial than in urban areas.

**Scheduled Castes and Scheduled Tribes:**

Total Scheduled Castes (SCs) population reported in the district is 5,77,418 persons, constituting about 12.08 percent of total population of the district. The decadal growth rate of Scheduled Castes as per 2011 Census is 24.98 percent. The proportion of Scheduled Castes in the district to total SCs in the State is 5.51 percent. The growth rate of Scheduled Tribes (STs) during the decade 2001-2011 is 22.08



percent and about 6.22 percent of the district's total population is Scheduled Tribes. The share of district's STs to total Scheduled Tribes in the State is 6.99 percent. The decadal change in the growth rate of SCs and STs in urban areas has reported to be very high compared to the growth rate in rural areas.

#### Work Participation Rate:

In Census, a worker is a person who has participated in any economically productive activity with or without compensation or profit and a reference period to define a person as worker was one year preceding the date of enumeration. As per the definition, of the total population

in the district, 44.05 percent are workers. The male and female workers are 56.64 and 31.11 percent respectively.

The workers were further classified as main workers and marginal workers. The main workers are persons who worked for 6 months or more during the reference period and persons worked for less than 6 months are marginal workers. As classified above, of the total workers, 82.37 percent are main workers and 17.63 percent are marginal workers. The gender composition of workers as per Census classification further explains that male main workers are comparatively higher than female main workers and female marginal workers are good in number than male marginal workers.

### BRIEF ANALYSIS OF PCA DATA BASED ON INSET TABLES 1 TO 35

Following tables, which presents the data on population and amenities available within the district,

with a brief note will provide an overview of the district.

**TABLE 1 : DECADEAL CHANGE IN POPULATION OF DISTRICTS BY RESIDENCE, 2001-2011**

Sl No	District	Population						Percentage decadal variation 2001 - 2011			Percentage urban population	
		2001			2011			Total	Rural	Urban	2001	2011
		Total	Rural	Urban	Total	Rural	Urban	9	10	11	12	13
<b>KARNATAKA</b>		<b>52,850,562</b>	<b>34,889,033</b>	<b>17,961,529</b>	<b>61,095,297</b>	<b>37,469,335</b>	<b>23,625,962</b>	<b>15.60</b>	<b>7.40</b>	<b>31.54</b>	<b>33.99</b>	<b>38.67</b>
1	Chikodi	567,601	456,495	111,106	628,800	503,838	124,962	10.78	10.37	12.47	19.57	19.87
2	Athni	461,862	420,912	40,950	525,832	477,990	47,842	13.85	13.56	16.83	8.87	9.10
3	Raybag	347,600	311,828	35,772	405,489	363,599	41,890	16.65	16.60	17.10	10.29	10.33
4	Gokak	526,092	401,006	125,086	612,163	476,448	135,715	16.36	18.81	8.50	23.78	22.17
5	Hukeri	357,193	304,765	52,428	399,270	341,645	57,625	11.78	12.10	9.91	14.68	14.43
6	Belgaum	815,581	309,101	506,480	957,373	313,511	643,862	17.39	1.43	27.12	62.10	67.25
7	Khanapur	243,185	220,345	22,840	258,089	223,987	34,102	6.13	1.65	49.31	9.39	13.21
8	Sampgaon	356,286	313,061	43,225	381,189	332,007	49,182	6.99	6.05	13.78	12.13	12.90
9	Parasgad	311,693	273,538	38,155	352,929	311,714	41,215	13.23	13.96	8.02	12.24	11.68
10	Ramdurg	227,412	190,763	36,649	258,527	223,727	34,800	13.68	17.28	-5.05	16.12	13.46
	<b>Belgaum</b>	<b>4,214,505</b>	<b>3,201,814</b>	<b>1,012,691</b>	<b>4,779,661</b>	<b>3,568,466</b>	<b>1,211,195</b>	<b>13.41</b>	<b>11.45</b>	<b>19.60</b>	<b>24.03</b>	<b>25.34</b>

Decadal variation in population of taluks by residence is indicated in the above table. Data reveals that overall growth of 13.41 per cent has been recorded in the district during the decade. The growth of population in rural areas of the district is 11.45 per cent while in urban areas

it is 19.60 per cent. Thus, the population of the district has grown faster in urban areas. Among the taluks, Belgaum (17.39 per cent) has registered highest growth rate and Khanapur (6.13 per cent) the lowest in total population.

**TABLE 2: NUMBER AND PERCENTAGE OF INHABITED VILLAGES IN SPECIFIED POPULATION SIZE RANGES WITH THE RELATED POPULATION, 2011 (RURAL)**

Sr.No.	C.D. Block	Total number of inhabited villages	Total rural population			Number and percentage of village	Population less than 200	
			Persons	Males	Females		Males	Females
1	2	3	4	5	6	7	8	9
1	0001-Chikodi	132	503,838	257,240	246,598	2 ( 2 %)	92	92
2	0002-Athni	109	477,990	244,533	233,457	0 ( 0 %)	0	0
3	0003-Raybag	59	363,599	185,784	177,815	0 ( 0 %)	0	0
4	0004-Gokak	131	476,448	239,622	236,826	0 ( 0 %)	0	0
5	0005-Hukeri	123	341,645	171,560	170,085	0 ( 0 %)	0	0
6	0006-Belgaum	120	313,511	159,294	154,217	1 ( 1 %)	83	74
7	0007-Khanapur	217	223,987	113,404	110,583	22 ( 10 %)	1441	1355
8	0008-Sampgaon	132	332,007	167,934	164,073	1 ( 1 %)	18	17
9	0009-Parasgad	125	311,714	158,163	153,551	6 ( 5 %)	192	184
10	0010-Ramdurg	115	223,727	113,560	110,167	1 ( 1 %)	78	75
<b>Total</b>		<b>1263</b>	<b>3,568,466</b>	<b>1,811,094</b>	<b>1,757,372</b>	<b>33 ( 3 %)</b>	<b>1904</b>	<b>1797</b>

**TABLE 2: NUMBER AND PERCENTAGE OF INHABITED VILLAGES IN SPECIFIED POPULATION SIZE RANGES WITH THE RELATED POPULATION, 2011 (RURAL)**

Number and percentage of village	Population 200 - 499		Number and percentage of village	Population 500 - 999		Number and percentage of village	Population 1000 - 1999	
	Males	Females		Males	Females		Males	Females
10	11	12	13	14	15	16	17	18
2 ( 2 %)	267	264	5 ( 4 %)	2,207	2,138	44 ( 33 %)	33,374	31,231
0 ( 0 %)	0	0	2 ( 2 %)	754	696	27 ( 25 %)	21,158	19,884
0 ( 0 %)	0	0	2 ( 3 %)	917	846	8 ( 14 %)	6,320	6,091
1 ( 1 %)	125	126	8 ( 6 %)	2,899	2,792	33 ( 25 %)	24,227	23,890
3 ( 2 %)	656	640	10 ( 8 %)	4,148	4,129	41 ( 33 %)	28,010	28,458
5 ( 4 %)	893	914	24 ( 20 %)	9,458	9,290	34 ( 28 %)	26,340	25,944
57 ( 26 %)	10,078	9,666	67 ( 31 %)	24,324	23,732	43 ( 20 %)	31,122	30,469
2 ( 2 %)	366	381	19 ( 14 %)	7,538	7,130	55 ( 42 %)	39,687	38,967
4 ( 3 %)	684	683	22 ( 18 %)	8,575	8,437	37 ( 30 %)	28,419	27,250
8 ( 7 %)	1,627	1,631	28 ( 24 %)	11,298	10,768	38 ( 33 %)	28,278	27,017
<b>82 ( 6 %)</b>	<b>14,696</b>	<b>14,305</b>	<b>187 ( 15 %)</b>	<b>72,118</b>	<b>69,958</b>	<b>360 ( 29 %)</b>	<b>266,935</b>	<b>259,201</b>

**TABLE 2: NUMBER AND PERCENTAGE OF INHABITED VILLAGES IN SPECIFIED POPULATION SIZE RANGES WITH THE RELATED POPULATION, 2011 (RURAL)**

Number and percentage of village	Population 2000 - 4999		Number and percentage of village	Population 5000 - 9999		Number and percentage of village	Population 10000 and above	
	Males	Females		Males	Females		Males	Females
19	20	21	22	23	24	25	26	27
47 ( 36 %)	76,805	73,357	22 ( 17 %)	80,733	78,037	10 ( 8 %)	63,762	61,479
48 ( 44 %)	76,380	72,745	23 ( 21 %)	80,527	77,466	9 ( 8 %)	65,714	62,666
23 ( 39 %)	40,459	38,477	18 ( 31 %)	65,461	62,830	8 ( 14 %)	72,627	69,571
63 ( 48 %)	95,586	94,379	19 ( 15 %)	69,847	68,698	7 ( 5 %)	46,938	46,941
54 ( 44 %)	84,202	82,513	14 ( 11 %)	49,440	49,262	1 ( 1 %)	5,104	5,083
39 ( 32 %)	63,279	61,297	16 ( 13 %)	52,830	50,425	1 ( 1 %)	6,411	6,273
26 ( 12 %)	38,556	37,869	2 ( 1 %)	7,883	7,492	0 ( 0 %)	0	0
42 ( 32 %)	67,938	66,186	11 ( 8 %)	37,517	36,731	2 ( 2 %)	14,870	14,661
45 ( 36 %)	69,861	67,873	9 ( 7 %)	32,718	32,135	2 ( 2 %)	17,714	16,989
34 ( 30 %)	50,455	49,003	5 ( 4 %)	15,493	15,222	1 ( 1 %)	6,331	6,451
<b>421 ( 33 %)</b>	<b>663,521</b>	<b>643,699</b>	<b>139 ( 11 %)</b>	<b>492,449</b>	<b>478,298</b>	<b>41 ( 3 %)</b>	<b>299,471</b>	<b>290,114</b>

The above table indicates the number and percentage of inhabited villages with different population size ranges as per 2011 Census. Data reveals that out of 1263 inhabited villages, highest number of villages 421

(33 per cent) is in the population range of 2000-4999. Only 41 villages are having a population range of 10,000 and above and 33 villages are in the population range of less than 200.

**TABLE 3: NEW TOWNS, DE-NOTIFIED, DECLASSIFIED AND MERGED TOWNS IN 2011 CENSUS**

(a)	New	
	(i) Statutory Town	Nil
	(ii) Census Town	Kakati (CT) Sulebhavi(CT) Sambra(CT) Mutga (CT) Benakanahalli (CT) Peeranwadi (CT) Machche (CT) Yellur(CT) Mouje Nandgad(CT)
(b)	Denotified	Nil
	(i) Statutory towns of 2001 denotified and also did not satisfy the criteria to be treated as census towns	Nil
	(ii) Statutory towns of 2001 census denotified but identified as census towns based on demographic and economic criteria	Nil
	(iii) Census towns of 2001 census are notified as statutory town in 2011 Census	Nil
(c)	Declassified*	Nil
(d)	Wholly merged with other town(s)	Nil

\*Declassified means the census towns of 2001 census which failed to satisfy the demographic and economic criterion

**TABLE 4: SEX RATIO OF THE STATE AND DISTRICT, 1901-2011**

Census Year	State			District		
	Total	Rural	Urban	Total	Rural	Urban
1	2	3	4	5	6	7
1901	983	984	976	980	982	961
1911	981	984	960	967	972	920
1921	969	975	936	957	961	928
1931	965	972	927	952	962	887
1941	960	965	935	947	952	912
1951	966	974	941	956	960	943
1961	959	973	913	952	958	924
1971	957	971	913	947	955	915
1981	963	978	926	957	965	928
1991	960	973	930	954	958	940
2001	965	977	942	960	963	950
2011	973	979	963	973	970	979

Note :- Sex ratio has been defined here as the number of females per 1000 males

The above table gives the sex ratio for the total, rural and urban population of the State as well as that of the district from 1901 to 2011 census. It is observed that the state has shown a decreasing trend in the sex-ratio since 1901 Census (983) till 1971 Census (957). However in 2011 Census, the State has registered a better sex-ratio of 973, higher than the ratios of the previous Censuses of 2001 and 1991. For the district, the sex ratio in 1901 Census was 980, and thereafter the trend fluctuated over the

decades. However, in 2011 Census, the district has recorded a better sex-ratio of 973, higher than the ratio of the 2001 Census (960). Further, from 1901 to 2001 Census, the sex-ratio in rural areas have been higher than in urban areas, for the State as well as the district and the same trend is seen for the State as a whole in 2011 Census. However, in 2011 Census, deviating from the past trend, Belgaum district recorded higher sex ratio in urban areas than in rural areas.

**TABLE 5: SEX RATIO BY SUB-DISTRICT, 2011**

Sl.No.	Name of Sub-district	Sex ratio		
		Total	Rural	Urban
1	2	3	4	5
1	05433-Chikodi	966	959	998
2	05434-Athni	958	955	990
3	05435-Raybag	958	957	961
4	05436-Gokak	990	988	996
5	05437-Hukeri	991	991	992
6	05438-Belgaum	967	968	967
7	05439-Khanapur	976	975	983
8	05440-Samsgaon	981	977	1005
9	05441-Parasgad	974	971	1002
10	05442-Ramdurg	975	970	1006
	<b>District: Belgaum-(555)</b>	<b>973</b>	<b>970</b>	<b>979</b>

The above table represents the taluk-wise sex-ratio for the total, rural and urban population of the district. There are 973 females per 1000 males in the district. The sex-ratio in urban areas (979) is higher than that of rural areas (970). Taluk-wise comparison reveals that the sex-ratio in Hukeri taluk is highest

among all taluks. Further, the sex ratio in urban areas is comparatively higher than rural areas in all taluks except Belgaum taluk, where the ratio is marginally higher in rural areas. The sex ratio is particularly favourable to women in urban areas of three taluks i.e., Sampgaon, Parasgad and Ramdurg.

**TABLE 6: SEX RATIO BY CD BLOCKS, 2011**

Sl.No.	Name of CD block	Sex ratio
1	2	3
1	0001-Chikodi	959
2	0002-Athni	955
3	0003-Raybag	957
4	0004-Gokak	988
5	0005-Hukeri	991
6	0006-Belgaum	968
7	0007-Khanapur	975
8	0008-Sampgaon	977
9	0009-Parasgad	971
10	0010-Ramdurg	970
	<b>Total</b>	<b>970</b>

This table highlights the data on sex ratio by C. D. Block, which includes all villages in the district. The highest sex-ratio is reported from Hukeri (991),

followed by Gokak (988) C. D. Blocks and the lowest sex-ratio is reported from Athni C.D Block (955).

**TABLE 7: SEX RATIO OF RURAL POPULATION BY RANGES, 2011**

Range of sex ratio for villages	Number of inhabited villages	Percentage of villages in each range	Population 2011	Percentage distribution of population
1	2	3	4	5
Less than 700	2	0.16	1633	0.05
700 - 749	3	0.24	5631	0.16
750 - 799	5	0.40	19003	0.53
800 - 849	9	0.71	7092	0.20
850 - 899	55	4.35	73176	2.05
900 - 949	335	26.52	827005	23.18
950 - 999	553	43.78	1989503	55.75
1000 - 1099	269	21.30	618743	17.34
1100+	32	2.53	26680	0.75
<b>District: Belgaum (555)</b>	<b>1263</b>	<b>100</b>	<b>3568466</b>	<b>100</b>

**Sex ratio District (Rural):970**

If the sex ratio of the rural population by ranges is given for the inhabited villages in the district, the picture that would emerge is as indicated in the above table. Highest

no. of 553 villages (43.78 per cent) fall in the range of 950-999, 335 villages (26.52 per cent) fall in the sex ratio of 900-949. Nearly 301 villages have sex-ratio of more than 1000.

**TABLE 8: SEX RATIO OF TOWNS, 2011**

Sl.No.	Name of town	Urban status of town	Sex ratio
1	2	3	4
1	803021-Nipani (CMC)	(CMC)	1006
2	803022-Sadalgi (TP)	(TP)	988
3	803023-Chikodi (TMC)	(TMC)	989
4	803024-Athni (TMC + OG)	(TMC + OG)	990
5	803025-Kudchi (TP)	(TP)	950
6	803026-Raybag (TP)	(TP)	975
7	803027-Mudalgi (TMC)	(TMC)	982
8	803028-Konnur (TP)	(TP)	1007
9	803029-Gokak Falls (NAC)	(NAC)	1007
10	803030-Gokak (CMC)	(CMC)	997
11	803031-Sankeshwar (TMC)	(TMC)	993
12	803032-Hukeri (TP)	(TP)	989
13	803033-Belgaum (M Corp. + OG)	(M Corp. + OG)	988
14	803034-Belgaum Cantonment (CB)	(CB)	777
15	597792-Kakati (CT)	(CT)	975
16	597793-Hindalgi (CT)	(CT)	947
17	597794-Kangrali (KH) (CT)	(CT)	972
18	597795-Kangrali (BK) (CT)	(CT)	991
19	597796-Sulebhavi (CT)	(CT)	1028
20	597797-Sambra (CT)	(CT)	595
21	597798-Mutga (CT)	(CT)	992
22	597799-Benakanahalli (CT)	(CT)	969
23	597800-Peeranwadi (CT)	(CT)	941
24	597801-Machche (CT)	(CT)	942
25	597802-Yellur (CT)	(CT)	954
26	803035-Khanapur (TP)	(TP)	983
27	598021-Mouje Nandgad (CT)	(CT)	983
28	598022-Londa (CT)	(CT)	986
29	803036-Bail Hongal (TMC)	(TMC)	1005
30	803037-Saundatti-Yellamma (TMC)	(TMC)	1002
31	803038-Ramdurg (TMC + OG)	(TMC + OG)	1006
<b>Sex ratio (Urban) district:</b>			<b>979</b>

The sex ratio for the urban areas of the district is 979. Of the all towns, 7 towns have favorable sex-ratio for women. Sulebhavi CT has reported the highest sex-

ratio of 1028, whereas the lowest sex-ratio of 595 has been reported from Sambra CT.

**TABLE 9: SEX RATIO OF POPULATION IN THE AGE GROUP 0-6 FOR SUB-DISTRICT, 2011**

Sl.No.	Name of Sub-district	Total/ Rural/ Urban	Total population in 0-6 age group			Sex ratio for 0-6 age group
			Persons	Males	Females	
1	2	3	4	5	6	7
1	05433-Chikodi	Total	74296	39066	35230	902
		Rural	60405	31775	28630	901
		Urban	13891	7291	6600	905
2	05434-Athni	Total	71074	37208	33866	910
		Rural	65087	34101	30986	909
		Urban	5987	3107	2880	927
3	05435-Raybag	Total	60769	31596	29173	923
		Rural	54974	28555	26419	925
		Urban	5795	3041	2754	906
4	05436-Gokak	Total	93450	48066	45384	944
		Rural	75445	38666	36779	951
		Urban	18005	9400	8605	915
5	05437-Hukeri	Total	52761	27266	25495	935
		Rural	45857	23746	22111	931
		Urban	6904	3520	3384	961
6	05438-Belgaum	Total	108494	55988	52506	938
		Rural	38454	19721	18733	950
		Urban	70040	36267	33773	931
7	05439-Khanapur	Total	30617	15501	15116	975
		Rural	26690	13504	13186	976
		Urban	3927	1997	1930	966
8	05440-Sampgaon	Total	46753	24022	22731	946
		Rural	41293	21105	20188	957
		Urban	5460	2917	2543	872
9	05441-Parasgad	Total	49577	25337	24240	957
		Rural	44632	22840	21792	954
		Urban	4945	2497	2448	980
10	05442-Ramdurg	Total	38478	19711	18767	952
		Rural	34266	17586	16680	948
		Urban	4212	2125	2087	982
<b>District: Belgaum- ( 555)</b>		<b>Total</b>	<b>626269</b>	<b>323761</b>	<b>302508</b>	<b>934</b>
		<b>Rural</b>	<b>487103</b>	<b>251599</b>	<b>235504</b>	<b>936</b>
		<b>Urban</b>	<b>139166</b>	<b>72162</b>	<b>67004</b>	<b>929</b>

Variations in child sex ratio has been a long observed phenomenon and have undergone considerable debate among the researchers and policy makers from time to time. Although the observed variations in the ratio favouring males is a biological fact, continued decline over the periods causes great concern among the policy makers. The

talukwise child sex ratio for 2011 Census is given in the above table which reveals that there are 934 females per 1000 males in the district. More worsening is the situation in urban areas of Sampgaon taluk, where the ratio is 872. The highest child sex ratio is reported from the urban areas of Ramdurg (982).

**TABLE 10 : SEX RATIO OF POPULATION IN THE AGE GROUP 0-6 FOR C.D. BLOCKS, 2011**

Sl. No.	Name of C.D. block	Total population in 0-6 age group			Sex ratio for 0-6 age group
		Persons	Males	Females	
1	2	3	4	5	6
1	0001-Chikodi	60405	31775	28630	901
2	0002-Athni	65087	34101	30986	909
3	0003-Raybag	54974	28555	26419	925
4	0004-Gokak	75445	38666	36779	951
5	0005-Hukeri	45857	23746	22111	931
6	0006-Belgaum	38454	19721	18733	950
7	0007-Khanapur	26690	13504	13186	976
8	0008-Sampgaon	41293	21105	20188	957
9	0009-Parasgad	44632	22840	21792	954
10	0010-Ramdurg	34266	17586	16680	948
	<b>Total</b>	<b>487103</b>	<b>251599</b>	<b>235504</b>	<b>936</b>

The above table highlights the data on sex ratio of population in the age group 0-6 by C. D. Blocks, which include only the rural portion of the district. The child

sex ratio is lowest in Chikodi taluk (901) and highest in Khanapur taluk (976).

**TABLE 11 : SEX RATIO OF RURAL POPULATION IN THE AGE GROUP 0-6 BY RANGES, 2011**

Range of sex ratio for villages	Number of inhabited villages	Percentage distribution of villages	Population 2011	Percentage distribution of population
1	2	3	4	5
Less than 700	48	3.80	3432	0.70
700 - 749	41	3.25	6876	1.41
750 - 799	58	4.59	14117	2.90
800 - 849	115	9.11	47133	9.68
850 - 899	193	15.28	88091	18.08
900 - 949	216	17.10	121424	24.93
950 - 999	188	14.89	94727	19.45
1000 - 1099	248	19.64	86809	17.82
1100+	156	12.35	24494	5.03
<b>District: Belgaum (555)</b>	<b>1263</b>	<b>100</b>	<b>487103</b>	<b>100</b>

**Sex ratio District (Rural):936**

The sex ratio of rural population in the age group of 0-6 is presented by ranges in the above table. Though the overall sex ratio for the rural district is 936 girls per 1000 boys, it is worth noting that 404 villages have sex

ratio favourable for girls. Similarly in 147 villages, the data shows a grim picture of the girl child where the sex ratio ranges between less than 700, 700-749 and 750-799.



**TABLE 12: SEX RATIO OF POPULATION IN THE AGE GROUP 0-6 OF TOWNS, 2011**

Sl.No.	Name of town	Urban status of town	Total population in 0-6 age group			Sex ratio for 0-6 age group
			Persons	Males	Females	
1	2	3	4	5	6	7
1	803021-Nipani (CMC)	(CMC)	6671	3528	3143	891
2	803022-Sadalgi (TP)	(TP)	2713	1435	1278	891
3	803023-Chikodi (TMC)	(TMC)	4507	2328	2179	936
4	803024-Athni (TMC + OG)	(TMC + OG)	5987	3107	2880	927
5	803025-Kudchi (TP)	(TP)	3475	1831	1644	898
6	803026-Raybag (TP)	(TP)	2320	1210	1110	917
7	803027-Mudalgi (TMC)	(TMC)	4576	2345	2231	951
8	803028-Konnur (TP)	(TP)	2512	1352	1160	858
9	803029-Gokak Falls (NAC)	(NAC)	924	484	440	909
10	803030-Gokak (CMC)	(CMC)	9993	5219	4774	915
11	803031-Sankeshwar (TMC)	(TMC)	3919	1966	1953	993
12	803032-Hukeri (TP)	(TP)	2985	1554	1431	921
13	803033-Belgaum (M Corp. + OG)	(M Corp+ OG)	52649	27204	25445	935
14	803034-Belgaum Cantonment (CB)	(CB)	2030	1084	946	873
15	597792-Kakati (CT)	(CT)	1605	804	801	996
16	597793-Hindalgi (CT)	(CT)	1389	751	638	850
17	597794-Kangrali (KH) (CT)	(CT)	1003	542	461	851
18	597795-Kangrali (BK) (CT)	(CT)	1294	638	656	1028
19	597796-Sulebhavi (CT)	(CT)	908	470	438	932
20	597797-Sambra (CT)	(CT)	1094	594	500	842
21	597798-Mutga (CT)	(CT)	751	369	382	1035
22	597799-Benakanahalli (CT)	(CT)	1207	634	573	904
23	597800-Peeranwadi (CT)	(CT)	2380	1255	1125	896
24	597801-Machche (CT)	(CT)	2411	1270	1141	898
25	597802-Yellur (CT)	(CT)	1319	652	667	1023
26	803035-Khanapur (TP)	(TP)	2178	1096	1082	987
27	598021-Mouje Nandgad (CT)	(CT)	997	507	490	966
28	598022-Londa (CT)	(CT)	752	394	358	909
29	803036-Bail Hongal (TMC)	(TMC)	5460	2917	2543	872
30	803037-Saundatti-Yellamma (TMC)	(TMC)	4945	2497	2448	980
31	803038-Ramdurg (TMC + OG)	(TMC + OG)	4212	2125	2087	982
	<b>District (Urban): Belgaum-(555)</b>		<b>139166</b>	<b>72162</b>	<b>67004</b>	<b>929</b>

The child sex ratio for the urban agglomerations / towns is given in the above table. Data reveals that the urban sex ratio for the district is 929 female per

1000 male. The highest sex ratio for the urban is noticed in Mutga (CT) (1035) and lowest in Sambra (CT) (842).

**TABLE 13: NUMBER AND PERCENTAGE OF SCHEDULED CASTES AND SCHEDULED TRIBES POPULATION IN SUB-DISTRICTS, 2011**

Sl.No.	Name of Sub-District	Total/ Rural/ Urban	Total population	Total Scheduled Castes population	Total Scheduled Tribes population	Percentage of Scheduled Castes population to total population	Percentage of Scheduled Tribes population to
1	2	3	4	5	6	7	8
1	05433-Chikodi	Total	628800	102135	7325	16.24	1.16
		Rural	503838	79350	5723	15.75	1.14
		Urban	124962	22785	1602	18.23	1.28
2	05434-Athni	Total	525832	84167	15217	16.01	2.89
		Rural	477990	73914	14888	15.46	3.11
		Urban	47842	10253	329	21.43	0.69
3	05435-Raybag	Total	405489	74784	8282	18.44	2.04
		Rural	363599	68317	7528	18.79	2.07
		Urban	41890	6467	754	15.44	1.8
4	05436-Gokak	Total	612163	65948	60038	10.77	9.81
		Rural	476448	51259	48176	10.76	10.11
		Urban	135715	14689	11862	10.82	8.74
5	05437-Hukeri	Total	399270	57539	47836	14.41	11.98
		Rural	341645	49029	46555	14.35	13.63
		Urban	57625	8510	1281	14.77	2.22
6	05438-Belgaum	Total	957373	72568	64035	7.58	6.69
		Rural	313511	19526	42721	6.23	13.63
		Urban	643862	53042	21314	8.24	3.31
7	05439-Khanapur	Total	258089	19801	12517	7.67	4.85
		Rural	223987	17174	9891	7.67	4.42
		Urban	34102	2627	2626	7.7	7.7
8	05440-Sampgaon	Total	381189	26161	33911	6.86	8.9
		Rural	332007	22994	32165	6.93	9.69
		Urban	49182	3167	1746	6.44	3.55
9	05441-Parasgad	Total	352929	33687	39064	9.54	11.07
		Rural	311714	31032	37834	9.96	12.14
		Urban	41215	2655	1230	6.44	2.98
10	05442-Ramdurg	Total	258527	40628	8973	15.72	3.47
		Rural	223727	35780	8395	15.99	3.75
		Urban	34800	4848	578	13.93	1.66
	<b>Belgaum-555</b>	<b>Total</b>	<b>4779661</b>	<b>577418</b>	<b>297198</b>	<b>12.08</b>	<b>6.22</b>
		<b>Rural</b>	<b>3568466</b>	<b>448375</b>	<b>253876</b>	<b>12.56</b>	<b>7.11</b>
		<b>Urban</b>	<b>1211195</b>	<b>129043</b>	<b>43322</b>	<b>10.65</b>	<b>3.58</b>

The above table gives the taluk-wise Scheduled Castes and Scheduled Tribes population and its percentage. The total Scheduled Castes and Scheduled Tribes population in

the district are 5,77,418 and 2,97,198 respectively, which constitutes respectively, 12.08 percent and 6.22 percent of the total population. According to the rural-urban

distribution, about 77.65 percent of Scheduled Castes and 85.42 percent of Scheduled Tribes lives in the rural areas and 22.35 percent of Scheduled Castes and 14.58 percent of Scheduled Tribes lives in the urban areas.

**TABLE 14: NUMBER AND PERCENTAGE OF SCHEDULED CASTES AND SCHEDULED TRIBES (RURAL) POPULATION IN CD BLOCKS, 2011**

Sl.No.	Name of CD Block	Total population	Total Scheduled Castes population	Total Scheduled Tribes population	Percentage of Scheduled Castes population to total population	Percentage of Scheduled Tribes population to total population
1	2	3	4	5	6	7
1	0001-Chikodi	503838	79350	5723	15.75	1.14
2	0002-Athni	477990	73914	14888	15.46	3.11
3	0003-Raybag	363599	68317	7528	18.79	2.07
4	0004-Gokak	476448	51259	48176	10.76	10.11
5	0005-Hukeri	341645	49029	46555	14.35	13.63
6	0006-Belgaum	313511	19526	42721	6.23	13.63
7	0007-Khanapur	223987	17174	9891	7.67	4.42
8	0008-Sampgaon	332007	22994	32165	6.93	9.69
9	0009-Parasgad	311714	31032	37834	9.96	12.14
10	0010-Ramdurg	223727	35780	8395	15.99	3.75
	<b>Total</b>	<b>3568466</b>	<b>448375</b>	<b>253876</b>	<b>12.56</b>	<b>7.11</b>

Similar analysis for Scheduled Castes and Scheduled Tribes population is presented above C. D. Block-wise, which includes only rural areas in the district. The Scheduled Castes and Scheduled Tribes constitute 12.56 and 7.11 percent of the rural population of the district. The highest and lowest percentage of Scheduled Castes population has been reported from Raybag C. D. Block (18.79 percent) and Belgaum C. D. Block (6.23 percent) respectively and Scheduled Tribes have highest percentage (13.63 percent) in Hukeri and Belgaum C. D. Blocks and lowest (1.14 percent) in Chikodi C. D. Block.

**TABLE 15 : PROPORTION OF SCHEDULED CASTES POPULATION TO TOTAL POPULATION IN VILLAGES, 2011**

Percentage range of Scheduled Castes population to total population	Number of villages	Percentage	Scheduled Castes Population	Percentage
1	2	3	4	5
NIL	86	6.81	0	0.00
Less than 5	313	24.78	17935	4.00
5 - 10	352	27.87	79088	17.64
11 - 20	371	29.37	219044	48.85
21 - 30	99	7.84	94789	21.14
31 - 40	14	1.11	14218	3.17
41 - 50	5	0.40	2990	0.67
51 - 75	3	0.24	1206	0.27
76 and above	20	1.58	19105	4.26
<b>District: Belgaum(555)</b>	<b>1263</b>	<b>100.00</b>	<b>448375</b>	<b>100.00</b>

The proportion of Scheduled Castes population in the villages of villages have 5-10, 11-20 or less than 5 percent of Scheduled Castes population. There are 20 villages, which have more than 75 percent of Scheduled Castes population. Majority of villages does not have any Scheduled Castes population.

**TABLE 16 : PROPORTION OF SCHEDULED TRIBES POPULATION TO TOTAL POPULATION IN VILLAGES, 2011**

Percentage range of Scheduled Tribes population to total population	Number of villages	Percentage	Scheduled Tribes Population	Percentage
1	2	3	4	5
NIL	322	25.49	0	0.00
Less than 5	548	43.39	26332	10.37
5 - 10	116	9.18	26410	10.40
11 - 20	99	7.84	44929	17.70
21 - 30	62	4.91	34265	13.50
31 - 40	33	2.61	21635	8.52
41 - 50	23	1.82	27873	10.98
51 - 75	31	2.45	33440	13.17
76 and above	29	2.30	38992	15.36
<b>District: Belgaum(555)</b>	<b>1263</b>	<b>100.00</b>	<b>253876</b>	<b>100.00</b>

This table indicates the proportion of Scheduled Tribes population by ranges in the village. Data reveals that 533 villages do not have Scheduled Tribes population and 29 villages have 76 and above percentage of Scheduled Tribes population. Majority of the villages have less than 5 percent of Scheduled Tribes in the village.

**TABLE 17 : NUMBER AND PERCENTAGE OF SCHEDULED CASTES AND SCHEDULED TRIBES POPULATION IN TOWNS, 2011**

Sl. No.	Name of Town	Total population	Total Scheduled Castes population	Total Scheduled Tribes population	Percentage of Scheduled Castes population to total population	Percentage of Scheduled Tribes population to total population
1	2	3	4	5	6	7
1	803021-Nipani (CMC)	62865	11223	1024	17.85	1.63
2	803022-Sadalgi (TP)	23790	3700	176	15.55	0.74
3	803023-Chikodi (TMC)	38307	7862	402	20.52	1.05
4	803024-Athni (TMC + OG)	47842	10253	329	21.43	0.69
5	803025-Kudchi (TP)	23154	2473	649	10.68	2.8
6	803026-Raybag (TP)	18736	3994	105	21.32	0.56
7	803027-Mudalgi (TMC)	29128	4459	287	15.31	0.99
8	803028-Konnur (TP)	19386	2578	4656	13.3	24.02

**TABLE 17 : NUMBER AND PERCENTAGE OF SCHEDULED CASTES AND SCHEDULED TRIBES  
POPULATION IN TOWNS, 2011**

Sl. No.	Name of Town	Total population	Total Scheduled Castes population	Total Scheduled Tribes population	Percentage of Scheduled Castes population to total population	Percentage of Scheduled Tribes population to total population
1	2	3	4	5	6	7
9	803029-Gokak Falls (NAC)	8080	960	3081	11.88	38.13
10	803030-Gokak (CMC)	79121	6692	3838	8.46	4.85
11	803031-Sankeshwar (TMC)	34637	5732	793	16.55	2.29
12	803032-Hukeri (TP)	22988	2778	488	12.08	2.12
13	803033-Belgaum (M Corp. + OG)	490045	38404	15997	7.84	3.26
14	803034-Belgaum Cantonment (CB)	19411	2497	573	12.86	2.95
15	597792-Kakati (CT)	13946	1035	1065	7.42	7.64
16	597793-Hindalgi (CT)	13741	1402	173	10.2	1.26
17	597794-Kangrali (KH) (CT)	8204	719	119	8.76	1.45
18	597795-Kangrali (BK) (CT)	10496	1029	579	9.8	5.52
19	597796-Sulebhavi (CT)	8503	324	656	3.81	7.71
20	597797-Sambra (CT)	13159	807	86	6.13	0.65
21	597798-Mutga (CT)	7561	478	96	6.32	1.27
22	597799-Benakanahalli (CT)	10999	3113	206	28.3	1.87
23	597800-Peeranwadi (CT)	17874	1096	767	6.13	4.29
24	597801-Machche (CT)	18073	1618	940	8.95	5.2
25	597802-Yellur (CT)	11850	520	57	4.39	0.48
26	803035-Khanapur (TP)	19309	1425	1481	7.38	7.67
27	598021-Mouje Nandgad (CT)	8837	781	696	8.84	7.88
28	598022-Londa (CT)	5956	421	449	7.07	7.54
29	803036-Bail Hongal (TMC)	49182	3167	1746	6.44	3.55
30	803037-Saundatti-Yellamma (TMC)	41215	2655	1230	6.44	2.98
31	803038-Ramdurg (TMC + OG)	34800	4848	578	13.93	1.66
<b>District (Urban) : Belgaum-555</b>		<b>1211195</b>	<b>129043</b>	<b>43322</b>	<b>10.65</b>	<b>3.58</b>

The above table indicates the population and percentage of Scheduled Castes and Scheduled Tribes in Urban Agglomerations / Towns in the district. The Scheduled Castes constitute 10.65 percent of the urban population, whereas Scheduled Tribes constitute 3.58 percent. The highest and lowest percentage of

Scheduled Castes population has been reported from Benakanahalli (CT) (28.3 percent) and Sulebhavi (CT) (3.81 percent) respectively and Scheduled Tribes have highest percentage of population (38.13 percent) in Gokak Falls (NAC) and lowest (0.48 percent) in Yellur (CT).

**TABLE 18: SEX RATIO AMONG SCHEDULED CASTES AND SCHEDULED TRIBES (RURAL) IN CD BLOCKS, 2011**

Sl.No.	Name of C.D.block	Scheduled Castes sex ratio	Scheduled Tribes sex ratio
1	2	3	4
1	0001-Chikodi	977	975
2	0002-Athni	987	972
3	0003-Raybag	973	968
4	0004-Gokak	1018	1008
5	0005-Hukeri	1008	1028
6	0006-Belgaum	1008	1008
7	0007-Khanapur	986	998
8	0008-Sampgaon	965	991
9	0009-Parasgad	1002	963
10	0010-Ramdurg	979	973
	<b>Total</b>	<b>989</b>	<b>997</b>

This table highlights the sex ratio of Scheduled Castes and Scheduled Tribes by C. D. Blocks, which includes all villages in the district. The overall sex ratio for Scheduled Castes is 989 and for Scheduled Tribes, it is 997. The highest Scheduled Castes sex-ratio is reported from Gokak (1018) followed by Hukeri, Belgaum and Parasgad C. D. Blocks, which are

favourable for females. The lowest sex ratio for Scheduled Castes has been reported from Sampgaon C. D. Block (965). The highest Scheduled Tribe sex-ratio is reported from Hukeri (1028) followed by Gokak and Belgaum, which are favourable for females. The lowest sex-ratio for Scheduled Tribe has been reported from Parasgad (963) C.D.Block.

**TABLE 19: SEX RATIO AMONG SCHEDULED CASTES AND SCHEDULED TRIBES IN TOWNS, 2011**

Sl.No.	Name of town	Scheduled Castes sex ratio	Scheduled Tribes sex ratio
1	2	3	4
1	803021-Nipani (CMC)	1043	1036
2	803022-Sadalgi (TP)	1041	853
3	803023-Chikodi (TMC)	1001	1030
4	803024-Athni (TMC + OG)	1012	838
5	803025-Kudchi (TP)	990	1041
6	803026-Raybag (TP)	1051	875
7	803027-Mudalgi (TMC)	1018	1035
8	803028-Konnur (TP)	980	1016
9	803029-Gokak Falls (NAC)	992	1058
10	803030-Gokak (CMC)	1037	1002
11	803031-Sankeshwar (TMC)	1043	1120
12	803032-Hukeri (TP)	1043	952
13	803033-Belgaum (M Corp. + OG)	1025	1011
14	803034-Belgaum Cantonment (CB)	1065	1091
15	597792-Kakati (CT)	1025	1029

**TABLE 19: SEX RATIO AMONG SCHEDULED CASTES AND SCHEDULED TRIBES IN TOWNS, 2011**

Sl.No.	Name of town	Scheduled Castes sex ratio	Scheduled Tribes sex ratio
1	2	3	4
16	597793-Hindalgi (CT)	1038	1084
17	597794-Kangrali (KH) (CT)	1054	831
18	597795-Kangrali (BK) (CT)	983	1024
19	597796-Sulebhavi (CT)	1160	1037
20	597797-Sambra (CT)	872	755
21	597798-Mutga (CT)	1034	1133
22	597799-Benakanahalli (CT)	951	839
23	597800-Peeranwadi (CT)	1015	899
24	597801-Machche (CT)	1020	967
25	597802-Yellur (CT)	1031	1192
26	803035-Khanapur (TP)	1027	959
27	598021-Mouje Nandgad (CT)	1134	955
28	598022-Londa (CT)	1054	1060
29	803036-Bail Hongal (TMC)	1056	1009
30	803037-Saundatti-Yellamma (TMC)	1045	1060
31	803038-Ramdurg (TMC + OG)	1071	1050
	<b>District (Urban): Belgaum-555</b>	<b>1026</b>	<b>1011</b>

The urban sex ratio in the district for Scheduled Castes and Scheduled Tribes is 1026 and 1011 respectively. Out of all towns, except for 6 towns in Scheduled Castes and in 11 towns Scheduled Tribes, the

sex ratio is favourable for females. The lowest sex ratio for Scheduled Castes and Scheduled Tribes has been reported from Sambra (CT), which is 872 and 755 respectively.

**TABLE 20: NUMBER OF LITERATES AND ILLITERATES, LITERACY RATE BY SEX IN SUB-DISTRICTS, 2011**

Sl. No.	Name of Sub-district	Total/ Rural/ Urban	Number of literates and illiterates						Literacy Rate			Gap in male-female literacy rate
			Number of literates			Number of illiterates			Persons	Males	Females	
			Persons	Males	Females	Persons	Males	Females				
1	2	3	4	5	6	7	8	9	10	11	12	13
1	05433-Chikodi	Total	421750	238325	183425	207050	81472	125578	76.06	84.89	67	17.89
		Rural	328006	187985	140021	175832	69255	106577	73.97	83.38	64.24	19.14
		Urban	93744	50340	43404	31218	12217	19001	84.4	91.09	77.78	13.31
2	05434-Athni	Total	320240	182933	137307	205592	85646	119946	70.42	79.06	61.47	17.59
		Rural	285128	164054	121074	192862	80479	112383	69.05	77.96	59.8	18.16
		Urban	35112	18879	16233	12730	5167	7563	83.89	90.16	77.61	12.55
3	05435-Raybag	Total	231045	132591	98454	174444	74551	99893	67.02	75.53	58.2	17.33
		Rural	202679	117173	85506	160920	68611	92309	65.67	74.52	56.48	18.04

TABLE 20: NUMBER OF LITERATES AND ILLITERATES, LITERACY RATE BY SEX IN SUB-DISTRICTS, 2011

Sl. No.	Name of Sub-district	Total/ Rural/ Urban	Number of literates and illiterates						Literacy Rate			Gap in male-female literacy rate
			Number of literates			Number of illiterates			Persons	Males	Females	
			Persons	Males	Females	Persons	Males	Females				
			4	5	6	7	8	9	10	11	12	
		Urban	28366	15418	12948	13524	5940	7584	78.59	84.17	72.83	11.34
4	05436-Gokak	Total	350329	201803	148526	261834	105823	156011	67.54	77.75	57.31	20.44
		Rural	258141	151474	106667	218307	88148	130159	64.37	75.38	53.32	22.06
		Urban	92188	50329	41859	43527	17675	25852	78.32	85.88	70.82	15.06
5	05437-Hukeri	Total	248254	140675	107579	151016	59815	91201	71.64	81.21	62.08	19.13
		Rural	206496	118110	88386	135149	53450	81699	69.81	79.9	59.73	20.17
		Urban	41758	22565	19193	15867	6365	9502	82.33	88.8	75.83	12.97
6	05438	Total	710306	386047	324259	247067	100657	146410	83.68	89.63	77.54	12.09
	-Belgaum	Rural	200203	114592	85611	113308	44702	68606	72.79	82.1	63.19	18.91
		Urban	510103	271455	238648	133759	55955	77804	88.9	93.24	84.42	8.82
7	05439-	Total	172075	97471	74604	86014	33127	52887	75.65	84.69	66.39	18.3
	Khanapur	Rural	146135	83519	62616	77852	29885	47967	74.07	83.6	64.29	19.31
		Urban	25940	13952	11988	8162	3242	4920	85.97	91.81	80.04	11.77
8	05440-	Total	243796	137777	106019	137393	54685	82708	72.9	81.8	63.87	17.93
	Sampgaon	Rural	206525	118001	88524	125482	49933	75549	71.04	80.37	61.52	18.85
		Urban	37271	19776	17495	11911	4752	7159	85.25	91.51	79.12	12.39
9	05441-	Total	208215	121711	86504	144714	57044	87670	68.64	79.33	57.69	21.64
	Parasgad	Rural	180265	106304	73961	131449	51859	79590	67.49	78.56	56.13	22.43
		Urban	27950	15407	12543	13265	5185	8080	77.06	85.15	69.01	16.14
10	05442-	Total	146022	86215	59807	112505	44695	67810	66.36	77.53	54.94	22.59
	Ramdurg	Rural	121214	72590	48624	102513	40970	61543	63.98	75.64	52.01	23.63
		Urban	24808	13625	11183	9992	3725	6267	81.1	89.49	72.79	16.7
	<b>District:</b>	<b>Total</b>	<b>3052032</b>	<b>1725548</b>	<b>1326484</b>	<b>1727629</b>	<b>697515</b>	<b>1030114</b>	<b>73.48</b>	<b>82.2</b>	<b>64.58</b>	<b>17.62</b>
	<b>Belgaum(555)</b>	<b>Rural</b>	<b>2134792</b>	<b>1233802</b>	<b>900990</b>	<b>1433674</b>	<b>577292</b>	<b>856382</b>	<b>69.28</b>	<b>79.12</b>	<b>59.2</b>	<b>19.92</b>
		<b>Urban</b>	<b>917240</b>	<b>491746</b>	<b>425494</b>	<b>293955</b>	<b>120223</b>	<b>173732</b>	<b>85.56</b>	<b>91.1</b>	<b>79.95</b>	<b>11.15</b>

As per 2011 Census, the literacy rate of Belgaum district is 73.48 per cent, the male literacy rate is 82.2 per cent and female literacy rate is 64.58 per cent. The literacy rate is more in urban than in rural areas. Male literates outnumber the female literates in the district. Among the taluks, the highest 83.68 per cent of literacy rate is reported from

Belgaum taluk. When compared with urban areas the highest 88.9 per cent of literacy is reported from the urban areas of Belgaum taluk. Belgaum taluk has the highest percentage of literacy rate for both male and female in the district. The gap in male - female literacy rate is reported to be high in Ramdurg taluk.



**TABLE 21: NUMBER OF LITERATES AND ILLITERATES, LITERACY RATE BY SEX  
IN CD BLOCKS (RURAL), 2011**

Sl. No.	Name of CD Block	Number of literates and illiterates						Literacy rate			Gap in male-female literacy rate
		Number of literates			Number of illiterates			Persons	Males	Females	
		Persons	Males	Females	Persons	Males	Females				
1	2	3	4	5	6	7	8	9	10	11	12
1	0001-Chikodi	328006	187985	140021	175832	69255	106577	73.97	83.38	64.24	19.14
2	0002-Athni	285128	164054	121074	192862	80479	112383	69.05	77.96	59.8	18.16
3	0003-Raybag	202679	117173	85506	160920	68611	92309	65.67	74.52	56.48	18.04
4	0004-Gokak	258141	151474	106667	218307	88148	130159	64.37	75.38	53.32	22.06
5	0005-Hukeri	206496	118110	88386	135149	53450	81699	69.81	79.9	59.73	20.17
6	0006-Belgaum	200203	114592	85611	113308	44702	68606	72.79	82.1	63.19	18.91
7	0007-Khanapur	146135	83519	62616	77852	29885	47967	74.07	83.6	64.29	19.31
8	0008-Samgaon	206525	118001	88524	125482	49933	75549	71.04	80.37	61.52	18.85
9	0009-Parasgad	180265	106304	73961	131449	51859	79590	67.49	78.56	56.13	22.43
10	0010-Ramdurg	121214	72590	48624	102513	40970	61543	63.98	75.64	52.01	23.63
	<b>Total</b>	<b>2134792</b>	<b>1233802</b>	<b>900990</b>	<b>1433674</b>	<b>577292</b>	<b>856382</b>	<b>69.28</b>	<b>79.12</b>	<b>59.2</b>	<b>19.92</b>

The percentage of literates by C. D. Blocks in the district accounts for 69.28 percent, in which male and female literacy rate accounts for 79.12 percent and 59.2 percent respectively. Among the C. D. Blocks, the highest literacy rate has been reported from Khanapur C. D. Block (74.07

percent), followed by Chikodi C. D. Block (73.97 percent). The highest female literacy rate has been observed from Khanapur (64.29 percent). The highest gap in male-female literacy rate has been reported from Ramdurg C. D. Block (23.63 percent).

**TABLE 22: DISTRIBUTION OF VILLAGES BY LITERACY RATE RANGE, 2011**

Range of literacy rate for villages	Number of inhabited villages	Percentage distribution of villages	Population	Percentage distribution of population
1	2	3	4	5
0	0	0.00	0	0.00
1 - 10	0	0.00	0	0.00
11 - 20	0	0.00	0	0.00
21 - 30	1	0.08	13	0.00
31 - 40	6	0.48	6014	0.17
41 - 50	20	1.58	51886	1.45
51 - 60	175	13.86	389018	10.90
61 - 70	512	40.54	1490617	41.77
71 - 80	473	37.45	1455799	40.80
81 - 90	73	5.78	172743	4.84
91 - 99	3	0.24	2376	0.07
100	0	0.00	0	0.00
<b>District: Belgaum(555)</b>	<b>1263</b>	<b>100.00</b>	<b>3568466</b>	<b>100.00</b>

**Literacy rate for District: 69.28**

The literacy rate for the district is reported as 69.28 per cent. Highest number of 512 (40.54 per cent) villages falls under the literacy rate of 61-70

per cent range. There is no village with 100 per cent literacy rate. Other details can be seen from the above table.

**TABLE 23: NUMBER OF LITERATES AND ILLITERATES, PERCENTAGE OF LITERATES BY SEX IN TOWNS, 2011**

Sl. No.	Name of town	Number of literates and illiterates						Percentage of literates			Gap in male-female literacy rate
		Number of literates			Number of illiterates			Persons	Males	Females	
		Persons	Males	Females	Persons	Males	Females				
1	2	3	4	5	6	7	8	9	10	11	12
1	803021-Nipani (CMC)	48229	25715	22514	14636	5619	9017	85.83	92.48	79.31	13.17
2	803022-Sadalgi (TP)	16648	9208	7440	7142	2760	4382	78.99	87.42	70.56	16.86
3	803023-Chikodi (TMC)	28867	15417	13450	9440	3838	5602	85.41	91.08	79.71	11.37
4	803024-Athni (TMC + OG)	35112	18879	16233	12730	5167	7563	83.89	90.16	77.61	12.55
5	803025-Kudchi (TP)	14507	7943	6564	8647	3929	4718	73.72	79.11	68.11	11
6	803026-Raybag (TP)	13859	7475	6384	4877	2011	2866	84.42	90.32	78.43	11.89
7	803027-Mudalgi (TMC)	16615	9513	7102	12513	5182	7331	67.67	77.03	58.2	18.83
8	803028-Konnur (TP)	12783	7110	5673	6603	2550	4053	75.76	85.58	66.23	19.35
9	803029-Gokak Falls (NAC)	6080	3265	2815	2000	761	1239	84.96	92.18	77.89	14.29
10	803030-Gokak (CMC)	56710	30441	26269	22411	9182	13229	82.04	88.48	75.65	12.83
11	803031-Sankeshwar (TMC)	25481	13779	11702	9156	3596	5560	82.95	89.42	76.44	12.98
12	803032-Hukeri (TP)	16277	8786	7491	6711	2769	3942	81.37	87.85	74.9	12.95
13	803033-Belgaum(M Corp+OG)	392877	205702	187175	97168	40835	56333	89.82	93.79	85.84	7.95
14	803034-BelgaumCantonment(CB)	16045	9448	6597	3366	1473	1893	92.31	96.05	87.45	8.6
15	597792-Kakati (CT)	10497	5690	4807	3449	1371	2078	85.06	90.94	79.01	11.93
16	597793-Hindalgi (CT)	11417	5993	5424	2324	1065	1259	92.43	95.02	89.73	5.29
17	597794-Kangrali (KH) (CT)	6366	3442	2924	1838	719	1119	88.4	95.11	81.63	13.48
18	597795-Kangrali (BK) (CT)	7839	4235	3604	2657	1038	1619	85.19	91.37	78.91	12.46
19	597796-Sulebhavi (CT)	5589	3051	2538	2914	1141	1773	73.59	81.97	65.53	16.44
20	597797-Sambra (CT)	10549	7160	3389	2610	1090	1520	87.43	93.52	76.87	16.65
21	597798-Mutga (CT)	5830	3117	2713	1731	679	1052	85.61	90.95	80.2	10.75
22	597799-Benakanahalli (CT)	8122	4488	3634	2877	1098	1779	82.95	90.63	75.08	15.55
23	597800-Peeranwadi (CT)	12682	6952	5730	5192	2255	2937	81.85	87.42	75.97	11.45
24	597801-Machche (CT)	13532	7343	6189	4541	1962	2579	86.4	91.39	81.15	10.24
25	597802-Yellur (CT)	8758	4834	3924	3092	1229	1863	83.16	89.34	76.64	12.7
26	803035-Khanapur (TP)	15301	8102	7199	4008	1637	2371	89.32	93.74	84.81	8.93
27	598021-Mouje Nandgad (CT)	6320	3483	2837	2517	973	1544	80.61	88.2	72.91	15.29
28	598022-Londa (CT)	4319	2367	1952	1637	632	1005	82.99	90.86	75.11	15.75
29	803036-Bail Hongal (TMC)	37271	19776	17495	11911	4752	7159	85.25	91.51	79.12	12.39
30	803037-Saundatti-Yellamma(TMC)	27950	15407	12543	13265	5185	8080	77.06	85.15	69.01	16.14
31	803038-Ramdurg (TMC + OG)	24808	13625	11183	9992	3725	6267	81.1	89.49	72.79	16.7
<b>District (Urban): Belgaum(555)</b>		<b>917240</b>	<b>491746</b>	<b>425494</b>	<b>293955</b>	<b>120223</b>	<b>173732</b>	<b>85.56</b>	<b>91.1</b>	<b>79.95</b>	<b>11.15</b>

Distribution of urban literacy rate by sex is given in the above table. Data reveals that the urban literacy rate for the

district is 85.56 percent. The urban male and female literacy rates are 91.1 and 79.95 percent respectively. The highest

female literacy rate has been reported from Hindalgi CT (89.73 percent) and the lowest from Mudalgi TMC (58.2 percent). The highest gap in the male-female

literacy rate was reported from Konnur TP (19.35 percent) and the lowest from Hindalgi CT (5.29 percent).

**TABLE 24: NUMBER OF SCHEDULED CASTES LITERATES AND ILLITERATES, LITERACY RATE BY SEX IN CD BLOCKS, 2011**

Sl. No.	Name of CD Block	Number of literates and illiterates						Literacy rate			Gap in male-female literacy rate
		Number of literates			Number of illiterates			Persons	Males	Females	
		Persons	Males	Females	Persons	Males	Females				
1	2	3	4	5	6	7	8	9	10	11	12
1	0001-Chikodi	49166	28870	20296	30184	11265	18919	70.62	82.04	58.94	23.1
2	0002-Athni	40946	23952	16994	32968	13242	19726	64.8	75.58	53.95	21.63
3	0003-Raybag	35154	20546	14608	33163	14072	19091	61.43	71.2	51.49	19.71
4	0004-Gokak	26338	15337	11001	24921	10067	14854	61.51	72.42	50.84	21.58
5	0005-Hukeri	28278	16445	11833	20751	7972	12779	66.75	78.15	55.5	22.65
6	0006-Belgaum	12208	7025	5183	7318	2701	4617	71.21	82.61	59.99	22.62
7	0007-Khanapur	10329	6001	4328	6845	2646	4199	68.6	79.19	57.88	21.31
8	0008-Sampgaon	12898	7669	5229	10096	4032	6064	65.07	75.9	53.81	22.09
9	0009-Parasgad	16290	9742	6548	14742	5758	8984	62.73	75.51	50.11	25.4
10	0010-Ramdurg	16591	10310	6281	19189	7766	11423	56.45	69.55	43.11	26.44
	<b>Total</b>	<b>248198</b>	<b>145897</b>	<b>102301</b>	<b>200177</b>	<b>79521</b>	<b>120656</b>	<b>64.87</b>	<b>76.04</b>	<b>53.63</b>	<b>22.41</b>

The above table shows the sex-wise literacy rate among the Scheduled Castes in the C.D. Blocks of the district. The percentage of literacy rate for the district rural is 64.87 per cent,

the percentage of male literacy rate is 76.04 per cent and that of female is 53.63 percent. The highest gap in male-female literacy rate has been observed in Ramdurg C. D. Block (26.44 per cent).

**TABLE 25: DISTRIBUTION OF VILLAGES BY LITERACY RATE RANGE FOR SCHEDULED CASTES POPULATION (RURAL), 2011**

Range of literacy rate for villages	Number of inhabited villages having Scheduled castes	Percentage distribution of villages	Scheduled Castes population	Percentage distribution of population
1	2	3	4	5
0	7	0.59	10	0.00
1 - 10	0	0.00	0	0.00
11 - 20	1	0.08	8	0.00
21 - 30	3	0.25	46	0.01
31 - 40	13	1.10	2242	0.50
41 - 50	72	6.12	16182	3.61
51 - 60	280	23.79	104066	23.21
61 - 70	486	41.29	236356	52.71
71 - 80	234	19.88	82718	18.45
81 - 90	46	3.91	6311	1.41

**TABLE 25: DISTRIBUTION OF VILLAGES BY LITERACY RATE RANGE FOR SCHEDULED CASTES  
POPULATION (RURAL), 2011**

Range of literacy rate for villages	Number of inhabited villages having Scheduled castes	Percentage distribution of villages	Scheduled Castes population	Percentage distribution of population
1	2	3	4	5
91 - 99	8	0.68	329	0.07
100	27	2.29	107	0.02
<b>Total</b>	<b>1177</b>	<b>100.00</b>	<b>448375</b>	<b>100.00</b>

District Scheduled Castes Literacy rate: 64.87

The above table reveals that the average literacy rate of the Scheduled Castes in the rural district is 64.87 per cent. The range wise rural literacy rate for the district indicates that the literacy rate for the majority of the villages ranges between

61-70. The number of villages reported under these ranges are 486 covering a population of 2,36,356. Besides these, 280 villages have literacy rate ranging between 51-60 and 234 villages have literacy rate ranging between 71-80.

**TABLE 26: NUMBER OF SCHEDULED CASTES LITERATES AND ILLITERATES, LITERACY RATE  
BY SEX IN TOWNS, 2011**

Sl. No.	Name of Town	Number of literates and illiterates						Literacy rate			Gap in male-female literacy rate
		Number of literates			Number of illiterates			Persons	Males	Females	
		Persons	Males	Females	Persons	Males	Females				
		3	4	5	6	7	8	9	10	11	
1	803021-Nipani (CMC)	7735	4188	3547	3488	1305	2183	78.58	87.43	70.18	17.25
2	803022-Sadalgi (TP)	2486	1387	1099	1214	426	788	75.77	86.36	65.61	20.75
3	803023-Chikodi (TMC)	5728	3093	2635	2134	837	1297	83.18	90.2	76.22	13.98
4	803024-Athni (TMC + OG)	6908	3786	3122	3345	1311	2034	77.65	85.97	69.5	16.47
5	803025-Kudchi (TP)	1478	820	658	995	423	572	69.13	76.92	61.38	15.54
6	803026-Raybag (TP)	2843	1498	1345	1151	449	702	81.04	87.81	74.64	13.17
7	803027-Mudalgi (TMC)	2343	1361	982	2116	849	1267	62.38	73.09	51.85	21.24
8	803028-Konnur (TP)	1498	895	603	1080	407	673	68.03	81.36	54.72	26.64
9	803029-Gokak Falls (NAC)	691	371	320	269	111	158	82.07	88.33	75.83	12.5
10	803030-Gokak (CMC)	4273	2334	1939	2419	952	1467	75.16	83.93	66.77	17.16
11	803031-Sankeshwar (TMC)	3718	2067	1651	2014	739	1275	74.24	83.75	65	18.75
12	803032-Hukeri (TP)	1894	1019	875	884	341	543	78.33	86.43	70.62	15.81
13	803033-Belgaum (M Corp+OG)	27184	14648	12536	11220	4318	6902	80.45	87.99	73.12	14.87
14	803034-Belgaum Cantonment(CB)	1990	1030	960	507	179	328	87.09	93.98	80.74	13.24
15	597792-Kakati (CT)	728	404	324	307	107	200	79.56	89.58	69.83	19.75
16	597793-Hindalgi (CT)	1108	570	538	294	118	176	89.5	95.32	84.06	11.26
17	597794-Kangrali (KH) (CT)	501	275	226	218	75	143	81.46	91.97	71.52	20.45
18	597795-Kangrali (BK) (CT)	740	416	324	289	103	186	81.68	91.43	71.84	19.59
19	597796-Sulebhavi (CT)	200	101	99	124	49	75	69.69	78.91	62.26	16.65
20	597797-Sambra (CT)	598	357	241	209	74	135	83.64	92.73	73.03	19.7

**TABLE 26: NUMBER OF SCHEDULED CASTES LITERATES AND ILLITERATES, LITERACY RATE BY SEX IN TOWNS, 2011**

Sl. No.	Name of Town	Number of literates and illiterates						Literacy rate			Gap in male-female literacy rate
		Number of literates			Number of illiterates			Persons	Males	Females	
		Persons	Males	Females	Persons	Males	Females				
		1	2	3	4	5	6	7	8	9	
21	597798-Mutga (CT)	386	215	171	92	20	72	88.53	98.62	78.44	20.18
22	597799-Benakanahalli (CT)	1871	1140	731	1242	456	786	68.16	81.43	54.35	27.08
23	597800-Peeranwadi (CT)	649	367	282	447	177	270	70.31	78.76	61.71	17.05
24	597801-Machche (CT)	1123	603	520	495	198	297	82.45	89.47	75.58	13.89
25	597802-Yellur (CT)	347	195	152	173	61	112	76.1	87.05	65.52	21.53
26	803035-Khanapur (TP)	1076	578	498	349	125	224	85.87	93.38	78.55	14.83
27	598021-Mouje Nandgad (CT)	507	289	218	274	77	197	71.91	85	59.73	25.27
28	598022-Londa (CT)	279	167	112	142	38	104	74.2	90.27	58.64	31.63
29	803036-Bail Hongal (TMC)	2071	1139	932	1096	401	695	75.06	85.83	65.08	20.75
30	803037-Saundatti-Yellamma (TMC)1593	907	686	1062	391	671	69.47	80.84	58.58	22.26	
31	803038-Ramdurg (TMC + OG)	3022	1666	1356	1826	675	1151	72.24	82.64	62.57	20.07
<b>District: Belgaum (555)</b>		<b>87568</b>	<b>47886</b>	<b>39682</b>	<b>41475</b>	<b>15792</b>	<b>25683</b>	<b>77.69</b>	<b>86.34</b>	<b>69.32</b>	<b>17.02</b>

Distribution of urban literacy rate by sex among the Scheduled Castes population is presented in this table. The data reveals that the urban literacy rate among the Scheduled Castes population is 77.69 per cent. The highest literacy rate of 89.5 per cent is recorded in Hindalgi (CT) and the lowest literacy rate in Mudalgi (TMC) (62.38 per cent). The urban literacy rate among male and female Scheduled Castes population are 86.34 and 69.32 per cent respectively. In

respect of male literates, the highest percentage of literacy rate is reported from Mutga (CT) (98.62 per cent) while the lowest is reported from Mudalgi (TMC) (73.09 per cent). Among females, the highest and lowest literacy rates are reported from Hindalgi (CT) (84.06 per cent) and Mudalgi (TMC) (51.85 per cent) respectively. The highest gap in male-female literacy rate is observed in Londa (CT) (31.63 per cent).

**TABLE 27: NUMBER OF SCHEDULED TRIBES LITERATES AND ILLITERATES, LITERACY RATE BY SEX IN CD BLOCKS, 2011**

Sl. No.	Name of CD Block	Number of literates and illiterates						Literacy rate			Gap in male-female literacy rate
		Number of literates			Number of illiterates			Persons	Males	Females	
		Persons	Males	Females	Persons	Males	Females				
		1	2	3	4	5	6	7	8	9	
1	0001-Chikodi	3018	1763	1255	2705	1135	1570	61.16	71.58	50.77	20.81
2	0002-Athni	6958	4059	2899	7930	3490	4440	55.61	64.32	46.75	17.57
3	0003-Raybag	3544	2105	1439	3984	1720	2264	56.2	65.99	46.18	19.81
4	0004-Gokak	24130	14554	9576	24046	9443	14603	59.23	71.94	46.7	25.24
5	0005-Hukeri	21970	13009	8961	24585	9950	14635	56.39	67.99	45.21	22.78
6	0006-Belgaum	19715	11739	7976	23006	9532	13474	54.95	66.04	44.06	21.98
7	0007-Khanapur	4999	2864	2135	4892	2087	2805	58.87	67.67	50.13	17.54
8	0008-Sampgaon	15862	9666	6196	16303	6492	9811	57.72	69.85	45.42	24.43

**TABLE 27: NUMBER OF SCHEDULED TRIBES LITERATES AND ILLITERATES, LITERACY RATE BY SEX IN CD BLOCKS, 2011**

Sl. No.	Name of CD Block	Number of literates and illiterates						Literacy rate			Gap in male-female literacy rate
		Number of literates			Number of illiterates			Persons	Males	Females	
		Persons	Males	Females	Persons	Males	Females				
1	2	3	4	5	6	7	8	9	10	11	12
9	0009-Parasgad	17972	11183	6789	19862	8087	11775	56.24	69.04	43.08	25.96
10	0010-Ramdurg	4299	2594	1705	4096	1661	2435	61.03	72.84	48.95	23.89
	<b>Total</b>	<b>122467</b>	<b>73536</b>	<b>48931</b>	<b>131409</b>	<b>53597</b>	<b>77812</b>	<b>57.15</b>	<b>68.77</b>	<b>45.57</b>	<b>23.2</b>

The above table presents the number of literates and literacy rate in Scheduled Tribes by sex for C. D. Blocks. The percentage of literates by C. D. Blocks, pertaining to Scheduled Tribes accounts to 57.15 per cent. The male and female literacy rates for them are 68.77 and 45.57 per cent. The highest percentage of literacy among the C. D. Blocks is reported in Chikodi (61.16 per cent) followed by 61.03 per cent in Ramdurg C. D. Block. The lowest percentage of 54.95 is reported in Belgaum C. D. Block. The highest literacy rate

for males is reported from Ramdurg C. D. Block (72.84 per cent) while the lowest is reported from Athni CD Block (64.32 per cent). The literacy rate among females of Scheduled Tribes is very low. The highest and lowest literacy rates for females are reported from Chikodi C. D. Block (50.77 per cent) and Parasgad C. D. Block (43.08 per cent) respectively. The male-female literacy gap for the district rural is 23.2 per cent. The highest gap in male-female literacy rate is observed in Parasgad C. D. Block (25.96 per cent).

**TABLE 28: DISTRIBUTION OF VILLAGES BY LITERACY RATE RANGE FOR SCHEDULED TRIBES POPULATION (RURAL), 2011**

Range of literacy rate for villages	Number of inhabited villages having Scheduled Tribes	Percentage distribution of villages	Scheduled Tribes population	Percentage distribution of population
1	2	3	4	5
0	24	2.55	46	0.02
1 - 10	0	0.00	0	0.00
11 - 20	6	0.64	69	0.03
21 - 30	5	0.53	122	0.05
31 - 40	29	3.08	4259	1.68
41 - 50	105	11.16	51716	20.37
51 - 60	285	30.29	125666	49.50
61 - 70	252	26.78	58130	22.90
71 - 80	123	13.07	11617	4.58
81 - 90	35	3.72	1876	0.74
91 - 99	2	0.21	32	0.01
100	75	7.97	343	0.14
<b>District: Belgaum(555)</b>	<b>941</b>	<b>100.00</b>	<b>253876</b>	<b>100.00</b>
<b>Literacy rate for District:</b>		<b>57.15</b>		

The above table reveals that the average literacy rate of the scheduled tribes in the rural district is 57.15 per cent. The range wise rural literacy rate for the district indicates that the literacy rate for the majority of the villages ranges between 51-60 and 61-70 percent. The number of villages reported under these ranges are 285 and 252 covering a population of 1,25,666 and 58,130 respectively. Besides these, 123 villages have literacy rate ranging between 71-80 percent and 75 villages have literacy rate of 100 percent.

**TABLE 29: NUMBER OF SCHEDULED TRIBE LITERATES AND ILLITERATES, LITERACY RATE BY SEX IN TOWNS, 2011**

Sl. No.	Name of town	Number of Literates and Illiterates						Literacy rate			Gap in male-female literacy rate
		Number of literates			Number of illiterates			Persons	Males	Females	
		Persons	Males	Females	Persons	Males	Females				
1	2	3	4	5	6	7	8	9	10	11	12
1	803021-Nipani (CMC)	625	342	283	399	161	238	70.46	79.35	62.06	17.29
2	803022-Sadalgi (TP)	107	69	38	69	26	43	73.29	84.15	59.38	24.77
3	803023-Chikodi (TMC)	284	148	136	118	50	68	81.84	89.16	75.14	14.02
4	803024-Athni (TMC + OG)	254	145	109	75	34	41	88.50	94.16	81.95	12.21
5	803025-Kudchi (TP)	313	170	143	336	148	188	57.22	63.67	51.07	12.60
6	803026-Raybag (TP)	85	48	37	20	8	12	91.40	96.00	86.05	9.95
7	803027-Mudalgi (TMC)	154	93	61	133	48	85	63.90	78.15	50.00	28.15
8	803028-Konnur (TP)	2635	1522	1113	2021	788	1233	65.69	77.46	54.40	23.06
9	803029-Gokak Falls (NAC)	2139	1165	974	942	332	610	79.31	89.00	70.17	18.83
10	803030-Gokak (CMC)	2419	1368	1051	1419	549	870	72.43	82.76	62.30	20.46
11	803031-Sankeshwar (TMC)	527	270	257	266	104	162	74.54	81.33	68.53	12.80
12	803032-Hukeri (TP)	247	147	100	241	103	138	59.66	70.00	49.02	20.98
13	803033-Belgaum (M Corp. + OG)	10444	5815	4629	5553	2140	3413	75.36	84.78	66.14	18.64
14	803034-Belgaum Cantonment (CB)	394	223	171	179	51	128	77.87	91.02	65.52	25.50
15	597792-Kakati (CT)	683	373	310	382	152	230	73.28	82.34	64.72	17.62
16	597793-Hindalgi (CT)	140	72	68	33	11	22	90.32	94.74	86.08	8.66
17	597794-Kangrali (KH) (CT)	94	55	39	25	10	15	91.26	98.21	82.98	15.23
18	597795-Kangrali (BK) (CT)	419	227	192	160	59	101	84.82	93.80	76.19	17.61
19	597796-Sulebhavi (CT)	365	208	157	291	114	177	63.04	74.82	52.16	22.66
20	597797-Sambra (CT)	71	41	30	15	8	7	88.75	89.13	88.24	0.89
21	597798-Mutga (CT)	74	35	39	22	10	12	91.36	97.22	86.67	10.55
22	597799-Benakanahalli (CT)	139	85	54	67	27	40	78.09	88.54	65.85	22.69
23	597800-Peeranwadi (CT)	426	256	170	341	148	193	67.19	77.58	55.92	21.66
24	597801-Machche (CT)	571	316	255	369	162	207	73.87	84.04	64.23	19.81
25	597802-Yellur (CT)	43	20	23	14	6	8	86.00	86.96	85.19	1.77
26	803035-Khanapur (TP)	908	523	385	573	233	340	71.16	80.46	61.50	18.96
27	598021-Mouje Nandgad (CT)	324	189	135	372	167	205	53.38	61.36	45.15	16.21
28	598022-Londa (CT)	272	141	131	177	77	100	72.34	78.77	66.50	12.27
29	803036-Bail Hongal (TMC)	1124	628	496	622	241	381	72.28	82.09	62.78	19.31

**TABLE 29: NUMBER OF SCHEDULED TRIBE LITERATES AND ILLITERATES, LITERACY RATE BY SEX IN TOWNS, 2011**

Sl. No.	Name of town	Number of Literates and Illiterates						Literacy rate			Gap in male-female literacy rate
		Number of literates			Number of illiterates			Persons	Males	Females	
		Persons	Males	Females	Persons	Males	Females				
1	2	3	4	5	6	7	8	9	10	11	12
30	803037-Saundatti-Yellamma(TMC)	733	411	322	497	186	311	68.31	78.14	58.87	19.27
31	803038-Ramdurg (TMC+ OG)	392	214	178	186	68	118	77.93	88.07	68.46	19.61
<b>District (Urban): Belgaum(555)</b>		<b>27405</b>	<b>15319</b>	<b>12086</b>	<b>15917</b>	<b>6221</b>	<b>9696</b>	<b>73.02</b>	<b>82.69</b>	<b>63.59</b>	<b>19.10</b>

The distribution of urban literacy rate of the Scheduled Tribes by sex is presented in the above table. It accounts for 73.02 per cent. The male and female literacy rate is 82.69 and 63.59 per cent respectively. Among the towns, Raybag (TP) (91.4 percent) has the highest per cent of literacy followed by Mutga (CT) (91.36 percent) and Kangrali (KH)

(CT) (91.26 percent). The lowest percentage of 53.38 percent literacy is reported in Mouje Nandgad (CT). Sambra (CT) which has recorded 88.75 per cent of literacy rate have the least 0.89 per cent gap in male-female literacy rate. The highest gap in male-female literacy rate is observed in Mudalgi (TMC) (28.15 per cent).

**TABLE 30: NUMBER AND PERCENTAGE OF MAIN WORKERS, MARGINAL WORKERS, AND NON-WORKERS BY SEX IN SUB-DISTRICTS, 2011**

Sl. No.	Name of Sub-District	Persons/ Males/ Females	Total population	Main workers		Marginal workers		Total workers (main and marginal workers)		Non workers	
				Number	Percent age	Number	Percent age	Number	Percent age	Number	Percent age
				5	6	7	8	9	10	11	12
1	05433-Chikodi	Persons	628800	245285	39.01	63698	10.13	308983	49.14	319817	50.86
		Males	319797	172347	53.89	19687	6.16	192034	60.05	127763	39.95
		Females	309003	72938	23.60	44011	14.24	116949	37.85	192054	62.15
2	05434-Athni	Persons	525832	196204	37.31	45300	8.61	241504	45.93	284328	54.07
		Males	268579	141802	52.80	12173	4.53	153975	57.33	114604	42.67
		Females	257253	54402	21.15	33127	12.88	87529	34.02	169724	65.98
3	05435-Raybag	Persons	405489	141026	34.78	23008	5.67	164034	40.45	241455	59.55
		Males	207142	105072	50.72	6066	2.93	111138	53.65	96004	46.35
		Females	198347	35954	18.13	16942	8.54	52896	26.67	145451	73.33
4	05436-Gokak	Persons	612163	228128	37.27	41929	6.85	270057	44.12	342106	55.88
		Males	307626	150948	49.07	13978	4.54	164926	53.61	142700	46.39
		Females	304537	77180	25.34	27951	9.18	105131	34.52	199406	65.48
5	05437-Hukeri	Persons	399270	146540	36.70	40218	10.07	186758	46.77	212512	53.23
		Males	200490	102729	51.24	11717	5.84	114446	57.08	86044	42.92
		Females	198780	43811	22.04	28501	14.34	72312	36.38	126468	63.62
6	05438-Belgaum	Persons	957373	316777	33.09	50998	5.33	367775	38.42	589598	61.58
		Males	486704	246936	50.74	28519	5.86	275455	56.60	211249	43.40
		Females	470669	69841	14.84	22479	4.78	92320	19.61	378349	80.39



**TABLE 30: NUMBER AND PERCENTAGE OF MAIN WORKERS, MARGINAL WORKERS, AND NON-WORKERS BY SEX IN SUB-DISTRICTS, 2011**

Sl. No.	Name of Sub-District	Persons/ Males/ Females	Total population	Main workers		Marginal workers		Total workers (main and marginal workers)		Non workers	
				Number	Percent age	Number	Percent age	Number	Percent age	Number	Percent age
1	2	3	4	5	6	7	8	9	10	11	12
7	05439-Khanapur	Persons	258089	94063	36.45	24361	9.44	118424	45.88	139665	54.12
		Males	130598	64808	49.62	11368	8.70	76176	58.33	54422	41.67
		Females	127491	29255	22.95	12993	10.19	42248	33.14	85243	66.86
8	05440-Samsgaon	Persons	381189	131312	34.45	30186	7.92	161498	42.37	219691	57.63
		Males	192462	94148	48.92	14531	7.55	108679	56.47	83783	43.53
		Females	188727	37164	19.69	15655	8.30	52819	27.99	135908	72.01
9	05441-Parasgad	Persons	352929	133965	37.96	29578	8.38	163543	46.34	189386	53.66
		Males	178755	91577	51.23	10214	5.71	101791	56.94	76964	43.06
		Females	174174	42388	24.34	19364	11.12	61752	35.45	112422	64.55
10	05442-Ramdurg	Persons	258527	101201	39.15	21891	8.47	123092	47.61	135435	52.39
		Males	130910	67643	51.67	6159	4.70	73802	56.38	57108	43.62
		Females	127617	33558	26.30	15732	12.33	49290	38.62	78327	61.38
<b>District: Belgaum</b>		<b>Persons</b>	<b>4779661</b>	<b>1734501</b>	<b>36.29</b>	<b>371167</b>	<b>7.77</b>	<b>2105668</b>	<b>44.05</b>	<b>2673993</b>	<b>55.95</b>
<b>(555)</b>		<b>Males</b>	<b>2423063</b>	<b>1238010</b>	<b>51.09</b>	<b>134412</b>	<b>5.55</b>	<b>1372422</b>	<b>56.64</b>	<b>1050641</b>	<b>43.36</b>
		<b>Females</b>	<b>2356598</b>	<b>496491</b>	<b>21.07</b>	<b>236755</b>	<b>10.05</b>	<b>733246</b>	<b>31.11</b>	<b>1623352</b>	<b>68.89</b>

This table provides sex-wise distribution of main workers, marginal workers and non workers of the district for each taluk as per 2011 Census. Percentage of total workers for the district is 44.05 per cent. Among the taluks, percentage of worker is highest (49.14 per cent) in Chikodi.

The percentage of female workers is highest (38.62 per cent) in Ramdurg taluk, whereas it is lowest (19.61 per cent) in Belgaum taluk. Total number of non workers is 26,73,993 for the district which is 55.95 per cent of the total population.

**TABLE 31: NUMBER AND PERCENTAGE OF MAIN WORKERS, MARGINAL WORKERS AND NON-WORKERS BY SEX IN CD BLOCKS, 2011**

Sl. No.	Name of CD Block	Persons/ Males/ Females	Total population	Main workers		Marginal workers		Total workers (main and marginal workers)		Non workers	
				Number	Percent age	Number	Percent age	Number	Percent age	Number	Percent age
1	2	3	4	5	6	7	8	9	10	11	12
1	0001-Chikodi	Persons	503838	204933	40.67	56994	11.31	261927	51.99	241911	48.01
		Males	257240	141353	54.95	16122	6.27	157475	61.22	99765	38.78
		Females	246598	63580	25.78	40872	16.57	104452	42.36	142146	57.64
2	0002-Athni	Persons	477990	181594	37.99	44599	9.33	226193	47.32	251797	52.68
		Males	244533	129736	53.05	11778	4.82	141514	57.87	103019	42.13
		Females	233457	51858	22.21	32821	14.06	84679	36.27	148778	63.73

**TABLE 31: NUMBER AND PERCENTAGE OF MAIN WORKERS, MARGINAL WORKERS AND NON-WORKERS BY SEX IN CD BLOCKS, 2011**

Sl. No.	Name of CD Block	Persons/ Males/ Females	Total population	Main workers		Marginal workers		Total workers (main and marginal workers)		Non workers	
				Number	Percent age	Number	Percent age	Number	Percent age	Number	Percent age
1	2	3	4	5	6	7	8	9	10	11	12
3	0003-Raybag	Persons	363599	129520	35.62	21766	5.99	151286	41.61	212313	58.39
		Males	185784	95032	51.15	5213	2.81	100245	53.96	85539	46.04
		Females	177815	34488	19.40	16553	9.31	51041	28.70	126774	71.30
4	0004-Gokak	Persons	476448	186508	39.15	38176	8.01	224684	47.16	251764	52.84
		Males	239622	118188	49.32	11628	4.85	129816	54.18	109806	45.82
		Females	236826	68320	28.85	26548	11.21	94868	40.06	141958	59.94
5	0005-Hukeri	Persons	341645	128787	37.70	37499	10.98	166286	48.67	175359	51.33
		Males	171560	88671	51.69	10229	5.96	98900	57.65	72660	42.35
		Females	170085	40116	23.59	27270	16.03	67386	39.62	102699	60.38
6	0006-Belgaum	Persons	313511	112647	35.93	23840	7.60	136487	43.53	177024	56.47
		Males	159294	80243	50.37	11501	7.22	91744	57.59	67550	42.41
		Females	154217	32404	21.01	12339	8.00	44743	29.01	109474	70.99
7	0007-Khanapur	Persons	223987	84518	37.73	22339	9.97	106857	47.71	117130	52.29
		Males	113404	56969	50.24	9954	8.78	66923	59.01	46481	40.99
		Females	110583	27549	24.91	12385	11.20	39934	36.11	70649	63.89
8	0008-Sampgaon	Persons	332007	116721	35.16	28128	8.47	144849	43.63	187158	56.37
		Males	167934	82648	49.21	13334	7.94	95982	57.15	71952	42.85
		Females	164073	34073	20.77	14794	9.02	48867	29.78	115206	70.22
9	0009-Parasgad	Persons	311714	120456	38.64	26747	8.58	147203	47.22	164511	52.78
		Males	158163	81058	51.25	8920	5.64	89978	56.89	68185	43.11
		Females	153551	39398	25.66	17827	11.61	57225	37.27	96326	62.73
10	0010-Ramdurg	Persons	223727	89725	40.10	20497	9.16	110222	49.27	113505	50.73
		Males	113560	58596	51.60	5533	4.87	64129	56.47	49431	43.53
		Females	110167	31129	28.26	14964	13.58	46093	41.84	64074	58.16
<b>Total</b>		<b>Persons</b>	<b>3568466</b>	<b>1355409</b>	<b>37.98</b>	<b>320585</b>	<b>8.98</b>	<b>1675994</b>	<b>46.97</b>	<b>1892472</b>	<b>53.03</b>
		<b>Males</b>	<b>1811094</b>	<b>932494</b>	<b>51.49</b>	<b>104212</b>	<b>5.75</b>	<b>1036706</b>	<b>57.24</b>	<b>774388</b>	<b>42.76</b>
		<b>Females</b>	<b>1757372</b>	<b>422915</b>	<b>24.07</b>	<b>216373</b>	<b>12.31</b>	<b>639288</b>	<b>36.38</b>	<b>1118084</b>	<b>63.62</b>

This table provides sex-wise distribution of main workers, marginal workers and non workers of the district for each C.D. Block as per 2011 Census. Percentage of total workers for the district is 46.97 per cent, in which 37.98 per cent are main workers. Among the C. D. Blocks percentage of worker is highest (51.99

per cent) in Chikodi C. D. Block. The percentage of female workers is also highest (42.36 per cent) in Chikodi C. D. Block whereas it is lowest (28.70 per cent) in Raybag C. D. Block. Total number of non workers is 1,892,472 for the district which is 53.03 per cent of the total population.

**TABLE 32: NUMBER AND PERCENTAGE OF MAIN WORKERS, MARGINAL WORKERS, AND NON-WORKERS BY SEX IN TOWNS, 2011**

Sl. No.	Name of town	Persons/ Males/ Females	Total population	Main workers		Marginal workers		Total workers (main and marginal workers)		Non workers	
				Number	Percentage	Number	Percentage	Number	Percentage	Number	Percentage
1	2	3	4	5	6	7	8	9	10	11	12
1	803021-Nipani (CMC)	Persons	62865	19634	31.23	3705	5.89	23339	37.13	39526	62.87
		Males	31334	15155	48.37	2048	6.54	17203	54.90	14131	45.10
		Females	31531	4479	14.21	1657	5.26	6136	19.46	25395	80.54
2	803022-Sadalgi (TP)	Persons	23790	9809	41.23	1351	5.68	11160	46.91	12630	53.09
		Males	11968	6682	55.83	464	3.88	7146	59.71	4822	40.29
		Females	11822	3127	26.45	887	7.50	4014	33.95	7808	66.05
3	803023-Chikodi (TMC)	Persons	38307	10909	28.48	1648	4.30	12557	32.78	25750	67.22
		Males	19255	9157	47.56	1053	5.47	10210	53.03	9045	46.97
		Females	19052	1752	9.20	595	3.12	2347	12.32	16705	87.68
4	803024-Athni (TMC + OG)	Persons	47842	14610	30.54	701	1.47	15311	32.00	32531	68.00
		Males	24046	12066	50.18	395	1.64	12461	51.82	11585	48.18
		Females	23796	2544	10.69	306	1.29	2850	11.98	20946	88.02
5	803025-Kudchi (TP)	Persons	23154	6334	27.36	746	3.22	7080	30.58	16074	69.42
		Males	11872	5733	48.29	464	3.91	6197	52.20	5675	47.80
		Females	11282	601	5.33	282	2.50	883	7.83	10399	92.17
6	803026-Raybag (TP)	Persons	18736	5172	27.60	496	2.65	5668	30.25	13068	69.75
		Males	9486	4307	45.40	389	4.10	4696	49.50	4790	50.50
		Females	9250	865	9.35	107	1.16	972	10.51	8278	89.49
7	803027-Mudalgi (TMC)	Persons	29128	9875	33.90	578	1.98	10453	35.89	18675	64.11
		Males	14695	7195	48.96	371	2.52	7566	51.49	7129	48.51
		Females	14433	2680	18.57	207	1.43	2887	20.00	11546	80.00
8	803028-Konnur (TP)	Persons	19386	5752	29.67	981	5.06	6733	34.73	12653	65.27
		Males	9660	4562	47.23	529	5.48	5091	52.70	4569	47.30
		Females	9726	1190	12.24	452	4.65	1642	16.88	8084	83.12
9	803029-Gokak Falls (NAC)	Persons	8080	2063	25.53	51	0.63	2114	26.16	5966	73.84
		Males	4026	1859	46.17	28	0.70	1887	46.87	2139	53.13
		Females	4054	204	5.03	23	0.57	227	5.60	3827	94.40
10	803030-Gokak (CMC)	Persons	79121	23930	30.24	2143	2.71	26073	32.95	53048	67.05
		Males	39623	19144	48.32	1422	3.59	20566	51.90	19057	48.10
		Females	39498	4786	12.12	721	1.83	5507	13.94	33991	86.06
11	803031-Sankeshwar (TMC)	Persons	34637	10276	29.67	1714	4.95	11990	34.62	22647	65.38
		Males	17375	8317	47.87	983	5.66	9300	53.53	8075	46.47
		Females	17262	1959	11.35	731	4.23	2690	15.58	14572	84.42

**TABLE 32: NUMBER AND PERCENTAGE OF MAIN WORKERS, MARGINAL WORKERS, AND NON-WORKERS BY SEX IN TOWNS, 2011**

Sl. No.	Name of town	Persons/ Males/ Females	Total population	Main workers		Marginal workers		Total workers (main and marginal workers)		Non workers	
				Number	Perce tage	Number	Perce tage	Number	Percent age	Number	Perce ntage
1	2	3	4	5	6	7	8	9	10	11	12
12	803032-Hukeri (TP)	Persons	22988	7477	32.53	1005	4.37	8482	36.90	14506	63.10
		Males	11555	5741	49.68	505	4.37	6246	54.05	5309	45.95
		Females	11433	1736	15.18	500	4.37	2236	19.56	9197	80.44
13	803033-Belgaum (M Corp. + OG)	Persons	490045	155589	31.75	15698	3.20	171287	34.95	318758	65.05
		Males	246537	126954	51.49	9833	3.99	136787	55.48	109750	44.52
		Females	243508	28635	11.76	5865	2.41	34500	14.17	209008	85.83
14	803034-Belgaum Cantonment (CB)	Persons	19411	7321	37.72	242	1.25	7563	38.96	11848	61.04
		Males	10921	6392	58.53	133	1.22	6525	59.75	4396	40.25
		Females	8490	929	10.94	109	1.28	1038	12.23	7452	87.77
15	597792-Kakati (CT)	Persons	13946	3344	23.98	1628	11.67	4972	35.65	8974	64.35
		Males	7061	2840	40.22	1139	16.13	3979	56.35	3082	43.65
		Females	6885	504	7.32	489	7.10	993	14.42	5892	85.58
16	597793-Hindalgi (CT)	Persons	13741	3691	26.86	745	5.42	4436	32.28	9305	67.72
		Males	7058	3035	43.00	530	7.51	3565	50.51	3493	49.49
		Females	6683	656	9.82	215	3.22	871	13.03	5812	86.97
17	597794-Kangrali (KH) (CT)	Persons	8204	2576	31.40	450	5.49	3026	36.88	5178	63.12
		Males	4161	2098	50.42	137	3.29	2235	53.71	1926	46.29
		Females	4043	478	11.82	313	7.74	791	19.56	3252	80.44
18	597795-Kangrali (BK) (CT)	Persons	10496	3566	33.97	290	2.76	3856	36.74	6640	63.26
		Males	5273	2849	54.03	171	3.24	3020	57.27	2253	42.73
		Females	5223	717	13.73	119	2.28	836	16.01	4387	83.99
19	597796-Sulebhavi (CT)	Persons	8503	2638	31.02	969	11.40	3607	42.42	4896	57.58
		Males	4192	2055	49.02	344	8.21	2399	57.23	1793	42.77
		Females	4311	583	13.52	625	14.50	1208	28.02	3103	71.98
20	597797-Sambra (CT)	Persons	13159	3879	29.48	2962	22.51	6841	51.99	6318	48.01
		Males	8250	3155	38.24	2799	33.93	5954	72.17	2296	27.83
		Females	4909	724	14.75	163	3.32	887	18.07	4022	81.93
21	597798-Mutga (CT)	Persons	7561	2076	27.46	703	9.30	2779	36.75	4782	63.25
		Males	3796	1571	41.39	496	13.07	2067	54.45	1729	45.55
		Females	3765	505	13.41	207	5.50	712	18.91	3053	81.09
22	597799-Benakanahalli (CT)	Persons	10999	3144	28.58	765	6.96	3909	35.54	7090	64.46
		Males	5586	2624	46.97	373	6.68	2997	53.65	2589	46.35
		Females	5413	520	9.61	392	7.24	912	16.85	4501	83.15

**TABLE 32: NUMBER AND PERCENTAGE OF MAIN WORKERS, MARGINAL WORKERS, AND NON-WORKERS BY SEX IN TOWNS, 2011**

Sl. No.	Name of town	Persons/ Males/ Females	Total population	Main workers		Marginal workers		Total workers (main and marginal workers)		Non workers	
				Number	Percentage	Number	Percentage	Number	Percentage	Number	Percentage
1	2	3	4	5	6	7	8	9	10	11	12
23	597800-Peeranwadi (CT)	Persons	17874	6126	34.27	860	4.81	6986	39.08	10888	60.92
		Males	9207	5013	54.45	297	3.23	5310	57.67	3897	42.33
		Females	8667	1113	12.84	563	6.50	1676	19.34	6991	80.66
24	597801-Machche (CT)	Persons	18073	6157	34.07	659	3.65	6816	37.71	11257	62.29
		Males	9305	5064	54.42	243	2.61	5307	57.03	3998	42.97
		Females	8768	1093	12.47	416	4.74	1509	17.21	7259	82.79
25	597802-Yellur (CT)	Persons	11850	4023	33.95	1187	10.02	5210	43.97	6640	56.03
		Males	6063	3043	50.19	523	8.63	3566	58.82	2497	41.18
		Females	5787	980	16.93	664	11.47	1644	28.41	4143	71.59
26	803035-Khanapur (TP)	Persons	19309	5513	28.55	894	4.63	6407	33.18	12902	66.82
		Males	9739	4627	47.51	541	5.55	5168	53.06	4571	46.94
		Females	9570	886	9.26	353	3.69	1239	12.95	8331	87.05
27	598021-Mouje Nandgad (CT)	Persons	8837	2838	32.11	565	6.39	3403	38.51	5434	61.49
		Males	4456	2182	48.97	379	8.51	2561	57.47	1895	42.53
		Females	4381	656	14.97	186	4.25	842	19.22	3539	80.78
28	598022-Londa (CT)	Persons	5956	1194	20.05	563	9.45	1757	29.50	4199	70.50
		Males	2999	1030	34.34	494	16.47	1524	50.82	1475	49.18
		Females	2957	164	5.55	69	2.33	233	7.88	2724	92.12
29	803036-Bail Hongal (TMC)	Persons	49182	14591	29.67	2058	4.18	16649	33.85	32533	66.15
		Males	24528	11500	46.89	1197	4.88	12697	51.77	11831	48.23
		Females	24654	3091	12.54	861	3.49	3952	16.03	20702	83.97
30	803037-Saundatti-Yellamma (TMC)	Persons	41215	13509	32.78	2831	6.87	16340	39.65	24875	60.35
		Males	20592	10519	51.08	1294	6.28	11813	57.37	8779	42.63
		Females	20623	2990	14.50	1537	7.45	4527	21.95	16096	78.05
31	803038-Ramdurg (TMC + OG)	Persons	34800	11476	32.98	1394	4.01	12870	36.98	21930	63.02
		Males	17350	9047	52.14	626	3.61	9673	55.75	7677	44.25
		Females	17450	2429	13.92	768	4.40	3197	18.32	14253	81.68
<b>District(Urban):</b>		<b>Persons</b>	<b>1211195</b>	<b>379092</b>	<b>31.30</b>	<b>50582</b>	<b>4.18</b>	<b>429674</b>	<b>35.48</b>	<b>781521</b>	<b>64.52</b>
<b>Belgaum(555)</b>		<b>Males</b>	<b>611969</b>	<b>305516</b>	<b>49.92</b>	<b>30200</b>	<b>4.93</b>	<b>335716</b>	<b>54.86</b>	<b>276253</b>	<b>45.14</b>
		<b>Females</b>	<b>599226</b>	<b>73576</b>	<b>12.28</b>	<b>20382</b>	<b>3.40</b>	<b>93958</b>	<b>15.68</b>	<b>505268</b>	<b>84.32</b>

This table provides sex-wise distribution of workers by category for the urban areas of the district. The percentage of total workers for the district urban is 35.48 percent, where the male workers are 54.86 per cent and

female workers are 15.68 percent. The highest number of workers are reported from Sambra (CT), i.e., 51.99 percent. The highest number of non-workers are reported from Gokak Falls i.e. 73.84 percent.

**TABLE 33: DISTRIBUTION OF WORKERS BY SEX IN FOUR CATEGORIES OF ECONOMIC ACTIVITY IN SUB-DISTRICT, 2011**

Sl. No.	Name of Sub-District	Persons / Males/ Females	Total population	Total workers (main + marginal workers)	Category of workers							
					Cultivators		Agricultural labourers		Household industry		Other workers	
					Number	Percentage	Number	Percentage	Number	Percentage	Number	Percentage
1	2	3	4	5	6	7	8	9	10	11	12	13
1	05433-Chikodi	Persons	628800	308983	126793	41.04	82304	26.64	8388	2.71	91498	29.61
		Males	319797	192034	83501	43.48	35948	18.72	4364	2.27	68221	35.53
		Females	309003	116949	43292	37.02	46356	39.64	4024	3.44	23277	19.90
2	05434-Athni	Persons	525832	241504	110277	45.66	82095	33.99	4539	1.88	44593	18.46
		Males	268579	153975	77801	50.53	38329	24.89	2686	1.74	35159	22.83
		Females	257253	87529	32476	37.10	43766	50.00	1853	2.12	9434	10.78
3	05435-Raybag	Persons	405489	164034	74761	45.58	59544	36.30	3480	2.12	26249	16.00
		Males	207142	111138	58813	52.92	30681	27.61	1968	1.77	19676	17.70
		Females	198347	52896	15948	30.15	28863	54.57	1512	2.86	6573	12.43
4	05436-Gokak	Persons	612163	270057	89642	33.19	99281	36.76	7179	2.66	73955	27.38
		Males	307626	164926	64388	39.04	40365	24.47	4031	2.44	56142	34.04
		Females	304537	105131	25254	24.02	58916	56.04	3148	2.99	17813	16.94
5	05437-Hukeri	Persons	399270	186758	74684	39.99	61521	32.94	4464	2.39	46089	24.68
		Males	200490	114446	50401	44.04	25033	21.87	2742	2.40	36270	31.69
		Females	198780	72312	24283	33.58	36488	50.46	1722	2.38	9819	13.58
6	05438-Belgaum	Persons	957373	367775	56499	15.36	38461	10.46	15183	4.13	257632	70.05
		Males	486704	275455	38382	13.93	15007	5.45	10942	3.97	211124	76.65
		Females	470669	92320	18117	19.62	23454	25.41	4241	4.59	46508	50.38
7	05439-Khanapur	Persons	258089	118424	41992	35.46	39751	33.57	2879	2.43	33802	28.54
		Males	130598	76176	29588	38.84	17104	22.45	2150	2.82	27334	35.88
		Females	127491	42248	12404	29.36	22647	53.60	729	1.73	6468	15.31
8	05440-Sampgaon	Persons	381189	161498	46681	28.91	66718	41.31	5457	3.38	42642	26.40
		Males	192462	108679	38481	35.41	33572	30.89	3776	3.47	32850	30.23
		Females	188727	52819	8200	15.52	33146	62.75	1681	3.18	9792	18.54
9	05441-Parasgad	Persons	352929	163543	52138	31.88	72472	44.31	3063	1.87	35870	21.93
		Males	178755	101791	38904	38.22	32367	31.80	2026	1.99	28494	27.99
		Females	174174	61752	13234	21.43	40105	64.95	1037	1.68	7376	11.94
10	05442-Ramdurg	Persons	258527	123092	38513	31.29	47370	38.48	5710	4.64	31499	25.59
		Males	130910	73802	28925	39.19	17575	23.81	3637	4.93	23665	32.07
		Females	127617	49290	9588	19.45	29795	60.45	2073	4.21	7834	15.89
<b>District: Belgaum (555)</b>	<b>Persons</b>	<b>4779661</b>	<b>2105668</b>	<b>711980</b>	<b>33.81</b>	<b>649517</b>	<b>30.85</b>	<b>60342</b>	<b>2.87</b>	<b>683829</b>	<b>32.48</b>	
		<b>Males</b>	<b>2423063</b>	<b>1372422</b>	<b>509184</b>	<b>37.10</b>	<b>285981</b>	<b>20.84</b>	<b>38322</b>	<b>2.79</b>	<b>538935</b>	<b>39.27</b>
		<b>Females</b>	<b>2356598</b>	<b>733246</b>	<b>202796</b>	<b>27.66</b>	<b>363536</b>	<b>49.58</b>	<b>22020</b>	<b>3.00</b>	<b>144894</b>	<b>19.76</b>

The distribution of total workers by sex according to four-fold industrial category in taluks is highlighted in the above table. Data reveals that agricultural labourers and cultivators together constitute 64.66 percent of the total workers. At taluk level maximum

number of cultivators (45.66 per cent) are found in Athni C. D. Block, whereas agricultural labourers are more in (44.31 per cent) in Parasgad C. D. Block. Number of other workers is more in Belgaum C. D. Block i.e. 70.05 per cent.

**TABLE 34: DISTRIBUTION OF WORKERS BY SEX IN FOUR CATEGORIES OF ECONOMIC ACTIVITY IN CD BLOCKS, 2011**

Sl. No.	Name of CD Block	Persons / Males/ Females	Total population	Total workers (main + marginal workers)	Category of Workers							
					Cultivators		Agricultural labourers		Household industry		Other workers	
					Number	Percentage	Number	Percentage	Number	Percentage	Number	Percentage
1	2	3	4	5	6	7	8	9	10	11	12	13
1	0001-Chikodi	Persons	503838	261927	121687	46.46	76831	29.33	6170	2.36	57239	21.85
		Males	257240	157475	79669	50.59	33085	21.01	3099	1.97	41622	26.43
		Females	246598	104452	42018	40.23	43746	41.88	3071	2.94	15617	14.95
2	0002-Athni	Persons	477990	226193	109801	48.54	81350	35.96	3569	1.58	31473	13.91
		Males	244533	141514	77361	54.67	37865	26.76	2033	1.44	24255	17.14
		Females	233457	84679	32440	38.31	43485	51.35	1536	1.81	7218	8.52
3	0003-Raybag	Persons	363599	151286	72948	48.22	56768	37.52	3226	2.13	18344	12.13
		Males	185784	100245	57058	56.92	28423	28.35	1787	1.78	12977	12.95
		Females	177815	51041	15890	31.13	28345	55.53	1439	2.82	5367	10.52
4	0004-Gokak	Persons	476448	224684	86323	38.42	93234	41.50	5919	2.63	39208	17.45
		Males	239622	129816	61812	47.62	36770	28.32	3131	2.41	28103	21.65
		Females	236826	94868	24511	25.84	56464	59.52	2788	2.94	11105	11.71
5	0005-Hukeri	Persons	341645	166286	73158	44.00	58133	34.96	3688	2.22	31307	18.83
		Males	171560	98900	49102	49.65	23249	23.51	2256	2.28	24293	24.56
		Females	170085	67386	24056	35.70	34884	51.77	1432	2.13	7014	10.41
6	0006-Belgaum	Persons	313511	136487	49818	36.50	31258	22.90	4118	3.02	51293	37.58
		Males	159294	91744	33548	36.57	12047	13.13	2886	3.15	43263	47.16
		Females	154217	44743	16270	36.36	19211	42.94	1232	2.75	8030	17.95
7	0007-Khanapur	Persons	223987	106857	41292	38.64	38851	36.36	2493	2.33	24221	22.67
		Males	113404	66923	29027	43.37	16608	24.82	1871	2.80	19417	29.01
		Females	110583	39934	12265	30.71	22243	55.70	622	1.56	4804	12.03
8	0008-Sampgaon	Persons	332007	144849	45486	31.40	64535	44.55	4923	3.40	29905	20.65
		Males	167934	95982	37401	38.97	32532	33.89	3379	3.52	22670	23.62
		Females	164073	48867	8085	16.54	32003	65.49	1544	3.16	7235	14.81
9	0009-Parasgad	Persons	311714	147203	49907	33.90	68667	46.65	2757	1.87	25872	17.58
		Males	158163	89978	37112	41.25	30505	33.90	1838	2.04	20523	22.81
		Females	153551	57225	12795	22.36	38162	66.69	919	1.61	5349	9.35
10	0010-Ramdurg	Persons	223727	110222	38022	34.50	46562	42.24	3735	3.39	21903	19.87
		Males	113560	64129	28496	44.44	17198	26.82	2347	3.66	16088	25.09
		Females	110167	46093	9526	20.67	29364	63.71	1388	3.01	5815	12.62
<b>Total</b>		<b>Persons</b>	<b>3568466</b>	<b>1675994</b>	<b>688442</b>	<b>41.08</b>	<b>616189</b>	<b>36.77</b>	<b>40598</b>	<b>2.42</b>	<b>330765</b>	<b>19.74</b>
		<b>Males</b>	<b>1811094</b>	<b>1036706</b>	<b>490586</b>	<b>47.32</b>	<b>268282</b>	<b>25.88</b>	<b>24627</b>	<b>2.38</b>	<b>253211</b>	<b>24.42</b>
		<b>Females</b>	<b>1757372</b>	<b>639288</b>	<b>197856</b>	<b>30.95</b>	<b>347907</b>	<b>54.42</b>	<b>15971</b>	<b>2.50</b>	<b>77554</b>	<b>12.13</b>

The distribution of workers by economic activity is presented for the C.D blocks of the district which includes

only the rural population. The above table shows that the percentage of cultivators and agricultural labourers are



higher than household industry workers and other workers in all C.D block. The above distribution points out that agricultural activity is predominant in Raybag

block where 85.74 percent of them are involved in this activity and for Belgaum only 59.40 percent are involved in this activity.

**TABLE 35: DISTRIBUTION OF WORKERS BY SEX IN FOUR CATEGORIES OF ECONOMIC ACTIVITY IN TOWNS, 2011**

Sl. No.	Name of town	Persons / Males/ Females	Total population	Total workers (main + marginal workers)	Category of workers							
					Cultivators		Agricultural labourers		Household industry		Other workers	
					Number	Percentage	Number	Percentage	Number	Percentage	Number	Percentage
1	2	3	4	5	6	7	8	9	10	11	12	13
1	803021-Nipani (CMC)	Persons	62865	23339	464	1.99	1513	6.48	1469	6.29	19893	85.24
		Males	31334	17203	397	2.31	793	4.61	768	4.46	15245	88.62
		Females	31531	6136	67	1.09	720	11.73	701	11.42	4648	75.75
2	803022-Sadalgi (TP)	Persons	23790	11160	4006	35.90	3335	29.88	220	1.97	3599	32.25
		Males	11968	7146	2870	40.16	1567	21.93	133	1.86	2576	36.05
		Females	11822	4014	1136	28.30	1768	44.05	87	2.17	1023	25.49
3	803023-Chikodi (TMC)	Persons	38307	12557	636	5.06	625	4.98	529	4.21	10767	85.75
		Males	19255	10210	565	5.53	503	4.93	364	3.57	8778	85.97
		Females	19052	2347	71	3.03	122	5.20	165	7.03	1989	84.75
4	803024-Athni (TMC + OG)	Persons	47842	15311	476	3.11	745	4.87	970	6.34	13120	85.69
		Males	24046	12461	440	3.53	464	3.72	653	5.24	10904	87.51
		Females	23796	2850	36	1.26	281	9.86	317	11.12	2216	77.75
5	803025-Kudchi (TP)	Persons	23154	7080	1426	20.14	2095	29.59	136	1.92	3423	48.35
		Males	11872	6197	1392	22.46	1773	28.61	89	1.44	2943	47.49
		Females	11282	883	34	3.85	322	36.47	47	5.32	480	54.36
6	803026-Raybag (TP)	Persons	18736	5668	387	6.83	681	12.01	118	2.08	4482	79.08
		Males	9486	4696	363	7.73	485	10.33	92	1.96	3756	79.98
		Females	9250	972	24	2.47	196	20.16	26	2.67	726	74.69
7	803027-Mudalgi (TMC)	Persons	29128	10453	1538	14.71	3857	36.90	219	2.10	4839	46.29
		Males	14695	7566	1102	14.57	2473	32.69	167	2.21	3824	50.54
		Females	14433	2887	436	15.10	1384	47.94	52	1.80	1015	35.16
8	803028-Konnur (TP)	Persons	19386	6733	1005	14.93	1426	21.18	247	3.67	4055	60.23
		Males	9660	5091	842	16.54	730	14.34	152	2.99	3367	66.14
		Females	9726	1642	163	9.93	696	42.39	95	5.79	688	41.90
9	803029-Gokak Falls (NAC)	Persons	8080	2114	11	0.52	23	1.09	6	0.28	2074	98.11
		Males	4026	1887	9	0.48	16	0.85	3	0.16	1859	98.52
		Females	4054	227	2	0.88	7	3.08	3	1.32	215	94.71
10	803030-Gokak (CMC)	Persons	79121	26073	765	2.93	741	2.84	788	3.02	23779	91.20
		Males	39623	20566	623	3.03	376	1.83	578	2.81	18989	92.33
		Females	39498	5507	142	2.58	365	6.63	210	3.81	4790	86.98
11	803031-Sankeshwar (TMC)	Persons	34637	11990	643	5.36	1858	15.50	476	3.97	9013	75.17
		Males	17375	9300	558	6.00	946	10.17	352	3.78	7444	80.04
		Females	17262	2690	85	3.16	912	33.90	124	4.61	1569	58.33



**TABLE 35: DISTRIBUTION OF WORKERS BY SEX IN FOUR CATEGORIES OF ECONOMIC ACTIVITY IN TOWNS, 2011**

Sl. No.	Name of town	Persons / Males/ Females	Total population	Total workers (main + marginal workers)	Category of workers							
					Cultivators		Agricultural labourers		Household industry		Other workers	
					Number	Perce ntage	Number	Perce ntage	Number	Perce ntage	Number	Perce ntage
1	2	3	4	5	6	7	8	9	10	11	12	13
12	803032-Hukeri (TP)	Persons	22988	8482	883	10.41	1530	18.04	300	3.54	5769	68.01
		Males	11555	6246	741	11.86	838	13.42	134	2.15	4533	72.57
		Females	11433	2236	142	6.35	692	30.95	166	7.42	1236	55.28
13	803033-Belgaum (M Corp. + OG)	Persons	490045	171287	2992	1.75	2880	1.68	8125	4.74	157290	91.83
		Males	246537	136787	2446	1.79	1526	1.12	6113	4.47	126702	92.63
		Females	243508	34500	546	1.58	1354	3.92	2012	5.83	30588	88.66
14	803034-Belgaum Cantonment (CB)	Persons	19411	7563	27	0.36	18	0.24	54	0.71	7464	98.69
		Males	10921	6525	23	0.35	16	0.25	34	0.52	6452	98.88
		Females	8490	1038	4	0.39	2	0.19	20	1.93	1012	97.50
15	597792-Kakati (CT)	Persons	13946	4972	260	5.23	438	8.81	85	1.71	4189	84.25
		Males	7061	3979	199	5.00	216	5.43	59	1.48	3505	88.09
		Females	6885	993	61	6.14	222	22.36	26	2.62	684	68.88
16	597793-Hindalgi (CT)	Persons	13741	4436	94	2.12	138	3.11	207	4.67	3997	90.10
		Males	7058	3565	77	2.16	96	2.69	141	3.96	3251	91.19
		Females	6683	871	17	1.95	42	4.82	66	7.58	746	85.65
17	597794-Kangrali (KH) (CT)	Persons	8204	3026	307	10.15	276	9.12	80	2.64	2363	78.09
		Males	4161	2235	201	8.99	34	1.52	41	1.83	1959	87.65
		Females	4043	791	106	13.40	242	30.59	39	4.93	404	51.07
18	597795-Kangrali (BK) (CT)	Persons	10496	3856	364	9.44	97	2.52	64	1.66	3331	86.38
		Males	5273	3020	153	5.07	24	0.79	33	1.09	2810	93.05
		Females	5223	836	211	25.24	73	8.73	31	3.71	521	62.32
19	597796-Sulebhavi (CT)	Persons	8503	3607	288	7.98	532	14.75	1322	36.65	1465	40.62
		Males	4192	2399	220	9.17	221	9.21	1013	42.23	945	39.39
		Females	4311	1208	68	5.63	311	25.75	309	25.58	520	43.05
20	597797-Sambra (CT)	Persons	13159	6841	327	4.78	598	8.74	114	1.67	5802	84.81
		Males	8250	5954	201	3.38	380	6.38	87	1.46	5286	88.78
		Females	4909	887	126	14.21	218	24.58	27	3.04	516	58.17
21	597798-Mutga (CT)	Persons	7561	2779	440	15.83	286	10.29	123	4.43	1930	69.45
		Males	3796	2067	313	15.14	53	2.56	92	4.45	1609	77.84
		Females	3765	712	127	17.84	233	32.72	31	4.35	321	45.08
22	597799-Benakanahalli (CT)	Persons	10999	3909	344	8.80	256	6.55	64	1.64	3245	83.01
		Males	5586	2997	192	6.41	120	4.00	33	1.10	2652	88.49
		Females	5413	912	152	16.67	136	14.91	31	3.40	593	65.02
23	597800-Peeranwadi (CT)	Persons	17874	6986	151	2.16	484	6.93	264	3.78	6087	87.13
		Males	9207	5310	109	2.05	125	2.35	82	1.54	4994	94.05
		Females	8667	1676	42	2.51	359	21.42	182	10.86	1093	65.21

**TABLE 35: DISTRIBUTION OF WORKERS BY SEX IN FOUR CATEGORIES OF ECONOMIC ACTIVITY IN TOWNS, 2011**

Sl. No.	Name of town	Persons / Males/ Females	Total population	Total workers (main + marginal workers)	Category of workers							
					Cultivators		Agricultural labourers		Household industry		Other workers	
					Number	Percentage	Number	Percentage	Number	Percentage	Number	Percentage
1	2	3	4	5	6	7	8	9	10	11	12	13
24	597801-	Persons	18073	6816	419	6.15	369	5.41	380	5.58	5648	82.86
	Machche (CT)	Males	9305	5307	332	6.26	74	1.39	219	4.13	4682	88.22
		Females	8768	1509	87	5.77	295	19.55	161	10.67	966	64.02
25	597802-Yellur	Persons	11850	5210	668	12.82	831	15.95	183	3.51	3528	67.72
	(CT)	Males	6063	3566	368	10.32	75	2.10	109	3.06	3014	84.52
		Females	5787	1644	300	18.25	756	45.99	74	4.50	514	31.27
26	803035-	Persons	19309	6407	226	3.53	342	5.34	236	3.68	5603	87.45
	Khanapur (TP)	Males	9739	5168	201	3.89	175	3.39	169	3.27	4623	89.45
		Females	9570	1239	25	2.02	167	13.48	67	5.41	980	79.10
27	598021-	Persons	8837	3403	413	12.14	410	12.05	124	3.64	2456	72.17
	Mouje Nandgad	Males	4456	2561	304	11.87	195	7.61	84	3.28	1978	77.24
	(CT)	Females	4381	842	109	12.95	215	25.53	40	4.75	478	56.77
28	598022-Londa	Persons	5956	1757	61	3.47	148	8.42	26	1.48	1522	86.62
	(CT)	Males	2999	1524	56	3.67	126	8.27	26	1.71	1316	86.35
		Females	2957	233	5	2.15	22	9.44	0	0.00	206	88.41
29	803036-Bail	Persons	49182	16649	1195	7.18	2183	13.11	534	3.21	12737	76.50
	Hongal (TMC)	Males	24528	12697	1080	8.51	1040	8.19	397	3.13	10180	80.18
		Females	24654	3952	115	2.91	1143	28.92	137	3.47	2557	64.70
30	803037-	Persons	41215	16340	2231	13.65	3805	23.29	306	1.87	9998	61.19
	Saundatti-	Males	20592	11813	1792	15.17	1862	15.76	188	1.59	7971	67.48
	Yellamma (TMC)	Females	20623	4527	439	9.70	1943	42.92	118	2.61	2027	44.78
31	803038-Ramdurg	Persons	34800	12870	491	3.82	808	6.28	1975	15.35	9596	74.56
	(TMC + OG)	Males	17350	9673	429	4.44	377	3.90	1290	13.34	7577	78.33
		Females	17450	3197	62	1.94	431	13.48	685	21.43	2019	63.15
	<b>District (Urban):</b>	<b>Persons</b>	<b>1211195</b>	<b>429674</b>	<b>23538</b>	<b>5.48</b>	<b>33328</b>	<b>7.76</b>	<b>19744</b>	<b>4.60</b>	<b>353064</b>	<b>82.17</b>
	<b>Belgaum(555)</b>	<b>Males</b>	<b>611969</b>	<b>335716</b>	<b>18598</b>	<b>5.54</b>	<b>17699</b>	<b>5.27</b>	<b>13695</b>	<b>4.08</b>	<b>285724</b>	<b>85.11</b>
		<b>Females</b>	<b>599226</b>	<b>93958</b>	<b>4940</b>	<b>5.26</b>	<b>15629</b>	<b>16.63</b>	<b>6049</b>	<b>6.44</b>	<b>67340</b>	<b>71.67</b>

The sex wise distribution of Workers by economic activity is presented for the urban areas of the district. The total number of workers, main and marginal constitute 35.48 per cent of total urban population. Cultivators and agricultural labourers are 13.24 and other workers category constitute 82.17 per cent.

Highest percentage of main and marginal workers 51.98 per cent has been reported from Sambra (CT) and Cultivators 35.90 per cent has been reported from Sadalgi (TP). The highest percentage of female agricultural labourers has been reported from Mudalgi (TMC) (47.94 per cent).

**BRIEF ANALYSIS OF VILLAGE DIRECTORY AND TOWN DIRECTORY BASED ON INSET TABLES 36 TO 45:**  
**TABLE 36: DISTRIBUTION OF VILLAGES ACCORDING TO AVAILABILITY OF DIFFERENT AMENITIES, 2011**

Sl. No.	Name of CD Block	Number of inhabited villages	Type of amenity available									
			Educational*	Medical ^	Drinking water	Post office #	Telephone**	Transport communication \$	Banks @	Agricultural credit societies	Approach by pucca road	Power supply
1	2	3	4	5	6	7	8	9	10	11	12	13
1	0001-Chikodi	132	131 (99.24)	127 (96.21)	132 (100)	94 (71.21)	128 (96.97)	132 (100)	26 (19.7)	99 (75)	132 (100)	132 (100)
2	0002-Athni	109	108 (99.08)	108 (99.08)	109 (100)	85 (77.98)	108 (99.08)	109 (100)	16 (14.68)	87 (79.82)	109 (100)	109 (100)
3	0003-Raybag	59	59 (100)	57 (96.61)	59 (100)	43 (72.88)	59 (100)	59 (100)	8 (13.56)	50 (84.75)	59 (100)	59 (100)
4	0004-Gokak	131	130 (99.24)	124 (94.66)	131 (100)	69 (52.67)	130 (99.24)	131 (100)	14 (10.69)	74 (56.49)	131 (100)	131 (100)
5	0005-Hukeri	123	122 (99.19)	114 (92.68)	123 (100)	63 (51.22)	123 (100)	122 (99.19)	14 (11.38)	74 (60.16)	123 (100)	123 (100)
6	0006-Belgaum	120	119 (99.17)	100 (83.33)	120 (100)	59 (49.17)	117 (97.5)	118 (98.33)	11 (9.17)	53 (44.17)	118 (98.33)	120 (100)
7	0007-Khanapur	217	213 (98.16)	92 (42.4)	217 (100)	57 (26.27)	205 (94.47)	184 (84.79)	14 (6.45)	34 (15.67)	208 (95.85)	213 (98.16)
8	0008-Sampgaon	132	129 (97.73)	113 (85.61)	132 (100)	68 (51.52)	130 (98.48)	131 (99.24)	14 (10.61)	83 (62.88)	131 (99.24)	132 (100)
9	0009-Parasgad	125	117 (93.6)	101 (80.8)	125 (100)	62 (49.6)	124 (99.2)	123 (98.4)	12 (9.6)	65 (52)	120 (96)	125 (100)
10	0010-Ramdurg	115	114 (99.13)	84 (73.04)	115 (100)	46 (40)	112 (97.39)	115 (100)	5 (4.35)	48 (41.74)	115 (100)	115 (100)
	<b>Total</b>	<b>1263</b>	<b>1242</b> <b>(98.34)</b>	<b>1020</b> <b>(80.76)</b>	<b>1263</b> <b>(100)</b>	<b>646</b> <b>(51.15)</b>	<b>1236</b> <b>(97.86)</b>	<b>1224</b> <b>(96.91)</b>	<b>134</b> <b>(10.61)</b>	<b>667</b> <b>(52.81)</b>	<b>1246</b> <b>(98.65)</b>	<b>1259</b> <b>(99.68)</b>

Note:-

\* Education includes all education facilities.

^ Medical includes all medical facilities.

# Post office includes post office, telegraph office and Post and telegraph office.

\$ Transport communication includes bus service, rail facility and navigable waterways.

@ Bank includes Commercial Bank and Cooperative Bank.

\*\* Telephone includes Telephone,PCO and Mobile.

This table reveals brief analysis of various amenities which are available in C.D. Block of the district. It can be seen from the above table that good percentage of inhabited villages (98.34 percent) have educational facilities and 80.76 percent have medical facilities. The position of medical

facilities varies from 42.4 percent to 99.8 percent in the C.D Blocks. All villages have drinking water (100 percent) and 97.86 percent of them have telephone facility. Post office and transport and communication facilities are available for 51.15 percent and 96.91 of villages respectively. Availability

of banking facility is not satisfactory (10.61 percent). About 52.81 percent of villages have agricultural credit society and 98.65 percent of villages are approachable by pucca road. Most of the villages (99.68 percent) have power supply in the district.

**TABLE 37: NUMBER AND PERCENTAGE OF RURAL POPULATION SERVED BY DIFFERENT AMENITIES, 2011**

Sl. No.	Name of CD Block	Total population of inhabited villages	Type of amenity available									
			Educational*	Medical <sup>^</sup>	Drinking water	Post office <sup>#</sup>	Telephone**	Transport communication <sup>\$</sup>	Banks@	Agricultural credit societies	Approach by pucca road	Power supply
1	2	3	4	5	6	7	8	9	10	11	12	13
1	0001-Chikodi	503838	503597 (99.95)	501690 (99.57)	503838 (100)	445850 (88.49)	500491 (99.34)	503838 (100)	148332 (29.44)	461892 (91.67)	503838 (100)	503838 (100)
2	0002-Athni	477990	477271 (99.85)	477271 (99.85)	477990 (100)	371642 (77.75)	476736 (99.74)	477990 (100)	123658 (25.87)	428274 (89.6)	477990 (100)	477990 (100)
3	0003-Raybag	363599	363599 (100)	361836 (99.52)	363599 (100)	275349 (75.73)	363599 (100)	363599 (100)	67726 (18.63)	347023 (95.44)	363599 (100)	363599 (100)
4	0004-Gokak	476448	474401 (99.57)	472115 (99.09)	476448 (100)	270557 (56.79)	475215 (99.74)	476448 (100)	92326 (19.38)	355773 (74.67)	476448 (100)	476448 (100)
5	0005-Hukeri	341645	340326 (99.61)	335218 (98.12)	341645 (100)	168411 (49.29)	341645 (100)	341111 (99.84)	66162 (19.37)	256409 (75.05)	341645 (100)	341645 (100)
6	0006-Belgaum	313511	312572 (99.7)	299631 (95.57)	313511 (100)	155658 (49.65)	311159 (99.25)	312558 (99.7)	62779 (20.02)	205702 (65.61)	311350 (99.31)	313511 (100)
7	0007-Khanapur	223987	222740 (99.44)	166040 (74.13)	223987 (100)	64111 (28.62)	217169 (96.96)	207689 (92.72)	49235 (21.98)	89038 (39.75)	215887 (96.38)	223660 (99.85)
8	0008-Sampgaon	332007	328536 (98.95)	318410 (95.9)	332007 (100)	193002 (58.13)	330269 (99.48)	331274 (99.78)	78364 (23.6)	278557 (83.9)	331048 (99.71)	332007 (100)
9	0009-Parasgad	311714	306993 (98.49)	298750 (95.84)	311714 (100)	172320 (55.28)	311228 (99.84)	310547 (99.63)	61788 (19.82)	237601 (76.22)	304422 (97.66)	311714 (100)
10	0010-Ramdurg	223727	221461 (98.99)	202490 (90.51)	223727 (100)	80212 (35.85)	220703 (98.65)	223727 (100)	19657 (8.79)	134255 (60.01)	223727 (100)	223727 (100)
	<b>Total</b>	<b>3568466</b>	<b>3551496 (99.52)</b>	<b>3433451 (96.22)</b>	<b>3568466 (100)</b>	<b>2197112 (61.57)</b>	<b>3548214 (99.43)</b>	<b>3548781 (99.45)</b>	<b>770027 (21.58)</b>	<b>2794524 (78.31)</b>	<b>3549954 (99.48)</b>	<b>3568139 (99.99)</b>

Note:-

\* Education includes all education facilities.

<sup>^</sup> Medical includes all medical facilities.

<sup>#</sup> Post office includes post office, telegraph office and Post and telegraph office.

<sup>\$</sup> Transport communication includes bus service, rail facility and navigable waterways.

@ Bank includes Commercial Bank and Cooperative Bank.

\*\* Telephone includes Telephone, PCO and Mobile.

C.D. Blockwise distribution of population served by different amenities is presented in this table. Data reveals that more than 99 percent of the rural population are having the facilities of educational institutions, telephone, transport and communication, approach to pucca road and power supply. Nearly 96.22 percent of them have

medical facility. Drinking water facility is available to the entire rural population. About 61.57 percent of rural population is served with post facility but only 21.58 percent of the rural population have banking facility, whereas 78.31 percent of them have the facility of agricultural credit society.

**TABLE 38: DISTRIBUTION OF VILLAGES NOT HAVING CERTAIN AMENITIES, ARRANGED BY DISTANCE RANGES FROM THE PLACES WHERE THESE ARE AVAILABLE, 2011**

Village not having the amenity of	Distance range of place from the villages where the amenity is available			
	Less than 5 kilometres	5-10 kilometres	10+ kilometres	Total (Col. 2-4)
1	2	3	4	5
1. Education:-				
(a) Primary school	11	15	0	26
(b) Middle school	168	89	0	257
(c) Degree college	297	474	461	1232
2. Medical:-				
(a) Hospital	217	484	526	1227
(b) PHC	332	519	270	1121
3. Post office-	428	189	0	617
4. Telephone	11	16	0	27
5. Bus service	28	13	0	41
6. Bank:-				
(a) Commercial Bank	277	861	0	1138
(b) Cooprative bank	485	723	44	1252
7. Agricultural credit societies	269	274	53	596

**Degree college:** includes Art, Engineering and Medicine

**Hospital :** includes Allopathic & Alternative Medicine

**Post office :** includes post office, telegraph office and post & telegraph office

**Telephone :** includes Telephone, PCO and mobiles

**Bus :** includes private and public

There are 26 villages which do not have primary school within the village, but these are available within the radius of 10 km. Totally 257 villages do not have middle school, out of which 168 villages have this facility at a distance of less than 5 km. and 89 villages have this facility within 5-10 km. Similarly 1232 villages do not have degree colleges, out of which 461 villages have this facility at a distance of more than 10 km. Out of 1263 inhabited villages in the district,

1227 villages do not have hospitals within the village. However for 217 villages, these are available at a distance of less than 5 km. Similarly 1121 villages do not have primary health centre within the village. Majority of the villages have this facility at a distance of 5-10 km. Regarding post office, good number of villages have this facility at a distance less than 5 km. Majority of the villages have banking facility and agricultural credit society at a distance of 5-10 km. range.

**TABLE 39: DISTRIBUTION OF VILLAGES ACCORDING TO THE DISTANCE FROM THE NEAREST STATUTORY TOWN AND AVAILABILITY OF DIFFERENT AMENITIES, 2011**

Distance Range from the nearest Statutory Town (In Kilometres)	Number\ Percentage	Number of Inhabited Villages in Each Range	Type of amenity available							
			Educat ion*	Medical ^	Post Office#	Telep hone **	Transport Communi cations \$	Banks @	Agricult ural Credit Societies	Appro ach by Pucca Road
1	2	3	4	5	6	7	8	9	10	11
Less than 5	Number	72	67	54	38	71	72	11	37	72
	Percentage		93.06	75	52.78	98.61	100	15.28	51.39	100

**TABLE 39: DISTRIBUTION OF VILLAGES ACCORDING TO THE DISTANCE FROM THE NEAREST STATUTORY TOWN AND AVAILABILITY OF DIFFERENT AMENITIES, 2011**

Distance Range from the nearest Statutory Town (In Kilometres)	Number\ Percentage	Number of Inhabited Villages in Each Range	Type of amenity available							
			Educ <sup>a</sup> tion*	Medic <sup>^</sup> al	Post Office#	Telep <sup>**</sup> hone	Transpo <sup>\$</sup> rt Communi cations	Banks @	Agricult <sup>ural</sup> Credit Societies	Appro <sup>ach</sup> by Pucca Road
1	2	3	4	5	6	7	8	9	10	11
5 - 15	Number	563	556	478	324	559	552	55	329	562
	Percentage		98.76	84.9	57.55	99.29	98.05	9.77	58.44	99.82
16- 50	Number	628	619	488	284	606	600	68	301	612
	Percentage		98.57	77.71	45.22	96.5	95.54	10.83	47.93	97.45
51+	Number	0	0	0	0	0	0	0	0	0
	Percentage		0	0	0	0	0	0	0	0
Unspecified	Number	0	0	0	0	0	0	0	0	0
	Percentage		0	0	0	0	0	0	0	0
<b>Total</b>	<b>Number</b>	<b>1263</b>	<b>1242</b>	<b>1020</b>	<b>646</b>	<b>1236</b>	<b>1224</b>	<b>134</b>	<b>667</b>	<b>1246</b>
	<b>Percentage</b>		<b>98.34</b>	<b>80.76</b>	<b>51.15</b>	<b>97.86</b>	<b>96.91</b>	<b>10.61</b>	<b>52.81</b>	<b>98.65</b>

Note:-

\* Education includes all education facilities.

^ Medical includes all medical facilities.

# Post office includes post office, telegraph office and Post and telegraph office.

\$ Transport communication includes bus service, railway facility and navigable waterways.

@ Bank includes Commercial Bank and Cooperative Bank.

\*\* Telephone includes Telephone,PCO and Mobile.

The villages have been arranged according to the distance in ranges from the nearest statutory town. Majority of the villages are little far from their nearest town, particularly 563 and 628 villages are situated at a distance of 5-15 km. and

16-50 km. respectively. The distance from the nearest statutory town to the village has been highly correlated with type of amenities available as per 2011 Census. Irrespective of the distance, villages have certain amenities.

**TABLE 40: DISTRIBUTION OF VILLAGES ACCORDING TO POPULATION RANGE AND AMENITIES AVAILABLE, 2011**

Population range	Number/ Percentage	Number of inhabited villages in each range	Type of amenity available									
			Educa <sup>a</sup> tion*	Medic <sup>^</sup> al	Drinki <sup>ng</sup> water	Post office#	Teleph <sup>**</sup> one	Transpo <sup>\$</sup> rt Communi cations	Banks @	Agricult <sup>ural</sup> credit societies	Appro <sup>ach</sup> by pucca road	Power supply
1	2	3	4	5	6	7	8	9	10	11	12	13
1-499	Number	115	105	12	115	36	104	96	6	4	110	111
	Percentage		91.3	10.43	100	31.3	90.43	83.48	5.22	3.48	95.65	96.52
500-999	Number	187	183	47	187	65	180	167	4	19	182	187
	Percentage		97.86	25.13	100	34.76	96.26	89.3	2.14	10.16	97.33	100

**TABLE 40: DISTRIBUTION OF VILLAGES ACCORDING TO POPULATION RANGE AND AMENITIES AVAILABLE, 2011**

Population range	Number/ Percentage	Number of inhabited villages in each range	Type of amenity available									
			Educa tion*	Medic al^	Drinki ng water	Post office #	Teleph one **	Transpo rt commun ics \$	Banks @	Agricult ural credit societies	Approa ch by pucca road	Power supply
1	2	3	4	5	6	7	8	9	10	11	12	13
1000 - 1999	Number	360	355	360	360	179	351	360	11	147	355	360
	Percentage		98.61	100	100	49.72	97.5	100	3.06	40.83	98.61	100
2000 - 4999	Number	421	419	421	421	243	421	421	39	324	419	421
	Percentage		99.52	100	100	57.72	100	100	9.26	76.96	99.52	100
5000 - 9999	Number	139	139	139	139	92	139	139	60	133	139	139
	Percentage		100	100	100	66.19	100	100	43.17	95.68	100	100
10000 +	Number	41	41	41	41	31	41	41	14	40	41	41
	Percentage		100	100	100	75.61	100	100	34.15	97.56	100	100
<b>District Total</b>	<b>Number</b>	<b>1263</b>	<b>1242</b>	<b>1020</b>	<b>1263</b>	<b>646</b>	<b>1236</b>	<b>1224</b>	<b>134</b>	<b>667</b>	<b>1246</b>	<b>1259</b>
	<b>Percentage</b>		<b>98.34</b>	<b>80.76</b>	<b>100</b>	<b>51.15</b>	<b>97.86</b>	<b>96.91</b>	<b>10.61</b>	<b>52.81</b>	<b>98.65</b>	<b>99.68</b>

Note:-

\* Education includes all education facilities.

^ Medical includes all medical facilities.

# Post office includes post office, telegraph office and Post and telegraph office.

\$ Transport communication includes bus service, railway facility and navigable waterways.

@ Bank includes Commercial Bank and Cooperative Bank.

\*\* Telephone includes Telephone, PCO and Mobile.

Table no. 40 depicts the distribution of villages according to population range and availability of certain amenities. Irrespective of the villages distributed under different population ranges, drinking water is available to all the villages. Medical facility is available to all the villages having population 1000 and above. More than 96 percent of villages have the facilities of education,

telephone, transport and communication facility, approach by pucca road and power supply. Post office facility is available for 51.15 per cent of villages and agricultural credit society facility is available for 52.81 percent of villages. Irrespective of the population size, about 90 percent of the villages do not have banking facility.

**TABLE 41: DISTRIBUTION OF VILLAGES ACCORDING TO LAND USE, 2011**

Sl. No.	Name of CD Block	Number of inhabited villages	Total area (in Hectares)	Percentage of cultivable area to total area	Percentage of irrigated area to total cultivable area
1	2	3	4	5	6
1	0001-Chikodi	132	121374.33	84.03	48.38
2	0002-Athni	109	198590.29	86.07	42.98
3	0003-Raybag	59	94312.75	91.45	56.24
4	0004-Gokak	131	147231.27	77.74	45.99
5	0005-Hukeri	123	93949.10	70.33	32.22
6	0006-Belgaum	120	82164.27	59.46	12.12

**TABLE 41: DISTRIBUTION OF VILLAGES ACCORDING TO LAND USE, 2011**

Sr. No.	Name of CD Block	Number of inhabited villages	Total area (in Hectares)	Percentage of cultivable area to total area	Percentage of irrigated area to total cultivable area
1	2	3	4	5	6
7	0007-Khanapur	217	170509.96	30.30	27.91
8	0008-Sampgaon	132	110962.87	77.94	18.59
9	0009-Parasgad	125	151489.16	76.59	32.78
10	0010-Ramdurg	115	121184.18	77.84	27.32
	<b>Total</b>	<b>1263</b>	<b>1291768.18</b>	<b>72.54</b>	<b>36.87</b>

Note:- Cultivable area= irrigated area + unirrigated area

This table depicts the distribution of villages according to land use. Data reveals that, only the cultivable area of the rural district has been taken into consideration which include both irrigated and un-irrigated areas. The cultivable area of the rural portion comprise of 72.54 percent of the

total area. Among the C. D. Blocks, Raybag is having the highest percentage of cultivable area, i.e. 91.45 percent. The percentage of irrigated area to the total cultivable area for the district is 36.87 percent and it is highest in Raybag C. D. Block (56.24 percent).

**TABLE 42: SCHOOLS/ COLLEGES PER 10,000 POPULATION IN TOWNS, 2011**

Sl. No.	Name of the town	Type of educational institution				
		Primary	Middle	Secondary / matriculation	Senior secondary	College
1	2	3	4	5	6	7
1	803021-Nipani (CMC)	5	5	1	0	0
2	803022-Sadalgi (TP)	4	4	2	0	0
3	803023-Chikodi (TMC)	4	5	2	1	1
4	803024-Athni (TMC + OG)	4	6	2	2	1
5	803025-Kudchi (TP)	6	6	2	0	0
6	803026-Raybag (TP)	7	9	3	3	1
7	803027-Mudalgi (TMC)	5	5	2	0	1
8	803028-Konnur (TP)	5	5	0	1	0
9	803029-Gokak Falls (NAC)	2	4	1	0	0
10	803030-Gokak (CMC)	3	4	1	1	0
11	803031-Sankeshwar (TMC)	5	5	1	1	1
12	803032-Hukeri (TP)	4	5	1	2	1
13	803033-Belgaum (M Corp. + OG)	4	3	2	1	0
14	803034-Belgaum Cantonment (CB)	14	13	12	2	0
15	597792-Kakati (CT)	5	4	1	1	0
16	597793-Hindalgi (CT)	8	5	1	0	0
17	597794-Kangrali (KH) (CT)	5	4	0	0	0
18	597795-Kangrali (BK) (CT)	2	2	2	0	0
19	597796-Sulebhavi (CT)	4	4	1	0	0
20	597797-Sambra (CT)	2	2	2	0	0
21	597798-Mutga (CT)	5	4	1	1	0



**TABLE 42: SCHOOLS/ COLLEGES PER 10,000 POPULATION IN TOWNS, 2011**

Sl. No.	Name of the town	Type of educational institution				
		Primary	Middle	Secondary / matriculation	Senior secondary	College
1	2	3	4	5	6	7
22	597799-Benakanahalli (CT)	4	2	1	0	0
23	597800-Peeranwadi (CT)	4	3	2	0	0
24	597801-Machche (CT)	5	4	3	1	0
25	597802-Yellur (CT)	6	7	4	0	0
26	803035-Khanapur (TP)	5	5	2	2	1
27	598021-Mouje Nandgad (CT)	6	1	2	2	0
28	598022-Londa (CT)	8	8	3	0	0
29	803036-Bail Hongal (TMC)	6	5	3	1	1
30	803037-Saundatti-Yellamma (TMC)	6	5	4	1	0
31	803038-Ramdurg (TMC + OG)	2	2	3	1	0
<b>Total</b>		<b>155</b>	<b>146</b>	<b>67</b>	<b>24</b>	<b>8</b>

Note- \* College includes  
Arts/ Science/ Commerce College (Degree Level and above)

The types of educational institutions per 10,000 population for the urban district is provided in the above table. The urban district has 155 primary schools, 146 middle, 67 secondary/matriculation, 24 senior secondary and 8 college per 10,000 population. The town wise data is provided in the above table.

**TABLE 43: NUMBER OF BEDS IN MEDICAL INSTITUTIONS IN TOWNS, 2011**

Sl. No.	Name of the town	Number of beds in medical institutions per 10,000 population (Approx. numbers)
1	2	3
1	803021-Nipani (CMC)	12
2	803022-Sadalgi (TP)	6
3	803023-Chikodi (TMC)	55
4	803024-Athni (TMC + OG)	45
5	803025-Kudchi (TP)	32
6	803026-Raybag (TP)	117
7	803027-Mudalgi (TMC)	35
8	803028-Konnur (TP)	0
9	803029-Gokak Falls (NAC)	1
10	803030-Gokak (CMC)	26
11	803031-Sankeshwar (TMC)	21
12	803032-Hukeri (TP)	91
13	803033-Belgaum (M Corp. + OG)	41
14	803034-Belgaum Cantonment (CB)	21
15	597792-Kakati (CT)	15

**TABLE 43: NUMBER OF BEDS IN MEDICAL INSTITUTIONS  
IN TOWNS, 2011**

Sr. No.	Name of the town	Number of beds in medical institutions per 10,000 population (Approx. numbers)
1	2	3
16	597793-Hindalgi (CT)	0
17	597794-Kangrali (KH) (CT)	0
18	597795-Kangrali (BK) (CT)	0
19	597796-Sulebhavi (CT)	25
20	597797-Sambra (CT)	0
21	597798-Mutga (CT)	28
22	597799-Benakanahalli (CT)	0
23	597800-Peeranwadi (CT)	0
24	597801-Machche (CT)	0
25	597802-Yellur (CT)	18
26	803035-Khanapur (TP)	108
27	598021-Mouje Nandgad (CT)	0
28	598022-Londa (CT)	35
29	803036-Bail Hongal (TMC)	43
30	803037-Saundatti-Yellamma (TMC)	51
31	803038-Ramdurg (TMC + OG)	65
	<b>Total</b>	<b>891</b>

The number of beds in medical institutions per 10,000 population in the towns of the district is presented in the above

table. The urban district reported 891 beds per 10,000 population. The highest of 117 beds is reported from Raybag (TP).

**TABLE 44: PROPORTION OF SLUM POPULATION IN TOWNS, 2011**

Sl. No.	Name of the town having slum	Total population	Slum population	Percentage of slum population to total population
1	2	3	4	5
1	803021-Nipani (CMC)	62865	7194	11.44
2	803022-Sadalgi (TP)	23790	3560	14.96
3	803023-Chikodi (TMC)	38307	2547	6.65
4	803024-Athni (TMC + OG)	47842	13344	27.89
5	803025-Kudchi (TP)	23154	5534	23.90
6	803026-Raybag (TP)	18736	2761	14.74
7	803027-Mudalgi (TMC)	29128	6198	21.28
8	803028-Konnur (TP)	19387	5020	25.89
9	803030-Gokak (CMC)	79121	20597	26.03
10	803031-Sankeshwar (TMC)	34637	3162	9.13
11	803032-Hukeri (TP)	22988	2872	12.49

**TABLE 44: PROPORTION OF SLUM POPULATION IN TOWNS, 2011**

Sl. No.	Name of the town having slum	Total population	Slum population	Percentage of slum population to total population
1	2	3	4	5
12	803033-Belgaum (M Corp. + OG)	490045	57211	11.67
13	803035-Khanapur (TP)	19309	1325	6.86
14	803036-Bail Hongal (TMC)	49182	12902	26.23
15	803037-Saundatti-Yellamma (TMC)	41215	2518	6.11
16	803038-Ramdurg (TMC + OG)	34800	4734	13.60
	<b>Total</b>	<b>1034506</b>	<b>151479</b>	<b>14.64</b>

The slum population of the urban district is 14.64 percent of the total urban population. The highest of 27.89 percent of slum population is reported from Athni (TMC +

OG) and the lowest 6.11 percent from Saundatti-Yellamma (TMC). The table above provides the data for all the towns of the district.

**TABLE 45: MOST IMPORTANT COMMODITY MANUFACTURED IN TOWNS, 2011**

Sl. No.	Name of the town	Name of three most important commodities manufactured
1	2	3
1	803021-Nipani (CMC)	Beedies & Zarda, Footwear, Sugar
2	803022-Sadalgi (TP)	Sugar, Tobacco(zarda), Snuff
3	803023-Chikodi (TMC)	Leather Chappals, Groundnut Oil, Candles
4	803024-Athni (TMC + OG)	Sweets, Automobiles Spare Parts, Fourweelar Truck Body Building
5	803025-Kudchi (TP)	Leather Chappals, Edible Oil, Cut Sizes Of Timber
6	803026-Raybag (TP)	Jaggery, Bricks, Ice-candy
7	803027-Mudalgi (TMC)	Sugar, Jaggery, Cotton
8	803028-Konnur (TP)	Cotton, Sugar, Clothes
9	803029-Gokak Falls (NAC)	Cement Pipes, Stone- Jelly, Ice-candy
10	803030-Gokak (CMC)	Cotton Yarn, Canvas, Turky-towels
11	803031-Sankeshwar (TMC)	Ganesh Idols, Stone Powder
12	803032-Hukeri (TP)	Incense Sticks, Beedies
13	803033-Belgaum (M Corp. + OG)	Ground Nut Oil, Sugar, Cut Sizes Of Timber
14	803034-Belgaum Cantonment (CB)	Automobile Spare Parts, Shoes, Steel Furniture
15	597792-Kakati (CT)	Cotton Cloth
16	597793-Hindalgi (CT)	Bricks, Pots, Carpets
17	597794-Kangrali (KH) (CT)	Cotton, Incense Sticks, Beedies
18	597795-Kangrali (BK) (CT)	Ganesh Idols, Sugar Cane
19	597796-Sulebhavi (CT)	Sugar, Groundnut Oil, Cotton
20	597797-Sambra (CT)	Tobacco, Chappals, Aluminium
21	597798-Mutga (CT)	Bricks, Ceramic Tiles, Pottery
22	597799-Benakanahalli (CT)	Sugar
23	597800-Peeranwadi (CT)	Leather Chappals, Edible Oil

**TABLE 45: MOST IMPORTANT COMMODITY MANUFACTURED IN TOWNS, 2011**

Sl. No.	Name of the town	Name of three most important commodities manufactured
1	2	3
24	597801-Machche (CT)	Clothes, Silver
25	597802-Yellur (CT)	Leather Chappals, Groundnut Oil
26	803035-Khanapur (TP)	Bricks, Tiles, Cut Sizes Of Timber
27	598021-Mouje Nandgad (CT)	Sugar, Processed Meat
28	598022-Londa (CT)	Bricks, Sugar
29	803036-Bail Hongal (TMC)	Sugar, Groundnut Oil, Shenga Incense Sticks
30	803037-Saundatti-Yellamma (TMC)	Sweets, Cotton, Wooden Crafts
31	803038-Ramdurg (TMC + OG)	Cotton, Groundnut Oil, Beedies

Different commodities manufactured and exported and exported from the towns of the district are given in the above table. The main commodity manufactured and exported from most of the towns are Sugar, Cotton and Leather Chappals. Other than that Beedies, zarda, automobile spare parts, bricks, jaggery, edible oil, incense sticks and cut sizes of timber etc. are the other items manufactured and exported from these towns of the district.

#### Archaeology:

Endowed with rich historical and religious heritage, Belgaum district offers to the visitors fascinating river valleys, enchanting hill-ranges and deep rugged rocky valleys and some parts covered by evergreen forests. There are several ancient places in the district like Saundatti, Godchi, Sogal, Konnur, Raybag, Yadur, Shabarikolla etc., which have been referred to, in several religious and traditional works. Some of the places are noted for their archaeological remains like forts, wadas, temples, maths, bastis, mosques, churches and monuments of antiquity. Some other places are of sentimental value as they are associated with historical figures like kings, heroes, poets, saints or other noble personalities. No district in Karnataka may boast of so many forts as that of Belgaum, some of them have picturesque surroundings. Effort has been made to cover places of importance from different viewpoints in this chapter.

#### Brief description on places of religious, historical and tourist importance in villages and places of tourist interest in the towns of the district.

**Belgaum (Belgaum Taluk):** The divisional as well as the district headquarters and Velugrama of inscriptions is one of the oldest towns in the State, lying at a distance of 502 km. from Bangalore. The place is on NH4 and directly approachable from Bangalore by rail. It is an important railway station between Bangalore and Miraj. There is an airport at Sambra about 12 km. east of Belgaum. The earlier inscriptions and other sources mention it as Velugrama or Ikshugrama, the earliest mention of the latter being in the Nesargi Plates of 805 A.D. It was called by name Azam Nagar and also Mustafabad during Muslim period. According to a local legend in about 225 B.C., one Jakkadeva who built a mud fort ruled it and it is even identified as the one, the remains of which are seen in the Vadgaon-Madhavpur area. The Satavahanas and Chalukyas administered the territory. The present name is derived from Venugrama or Velugrama (village of bamboos), which was later termed as Belgugrama, Belugrama, Beluguv and ultimately Belgavi or Belgaum.

The place has many interesting monuments of which those inside the Fort, originally Pre-Muslim, opposite the Circuit House are of importance. At the entrance, there are two shrines, one of Ganapati and another of Durga. Apart from these, Mahishamardhini and four Matruka statues are also seen. There are two bastis in Later Chalukyan style, one of them Kamala Basti, built in 1204 A.D. by one Bichana or Bichiraja, a minister of Karnataka Virya IV of the Ratta dynasty. On the opposite side, to the right of Kamala basti

is another ruined Jaina temple without garbhagriha and ardhmantapa. Besides these, there are several bastis in the town, viz. Chikkabasti of Parshwanatha in Matha galli, Dodda

basti of Neminatha in Basavana galli, Chandraprabha Basti in Kore Galli, Shahapur, etc. In the present Parade Ground (Fort), a little away from the Safa Masjid is a temple (Mostly Shaiva i.e. Ishwaraadeva of inscription) now with only a navaranga. The town has temple like Kapileshwara, Ananthashayan, Maruti (Maruti Galli), Shiva, Vithoba, Dyammava, Military Mahadev etc. The city has more than 25 to 30 mosques; of them a mention may be made of Safa Masjid, Jami Masjid (both in the fort) and Jumma Masjid (Adilshahi times) in Darbargalli. Belgaum has impressive churches built during the British rule or in the earlier period. St. Mary's Church in the camp area was built in 1869. Other important churches are, St. Mary's of Mount Carmel near camp (1823 A.D.), St. Anthony's in the Sadar Bazar and the Methodist (Protestant) Church, opposite District Court compound. Other Churches of the town are Anglican Church of North India (Camp), Seventh Day Adventist Church and churches in the Azam Nagar and Vadgaon area.

**Kakati (Belgaum Taluk):** About 10 km. from Belgaum situated on the Poona-Bangalore Highway is the birth place of Rani Chennamma of Kittur. The place is mentioned as 'Kakatiyabada' in the record (1250 A.D.) from Mamadapur (Gokak Taluk) of Yadava Kanharadeva. There is a view that Warangal Kakatias hailed from this place. The place has an old Wada, Chennamma's parental residence of the Kakati Desais. The place has temples dedicated to Siddheshwara, Kalameshwara, Lakshmi and Maruti. Off the highway there is a hill fort with a watchtower at an elevated place.

**Panth Balekundri (Belgaum Taluk):** Situated at about 17 km. distance from Belgaum, Panth Balekundri is a celebrated pilgrim centre in the district. The place has a Dattatreya temple built in 1905 A.D. of the Avadhootas Sampradaya. The Panth Maharaj has installed Dattapadukas. Behind this is a stone platform and it is described that the Panth Maharaj (born at Daddi, Hukeri taluk in 1855 A.D.) was cremated here. Now it is centered by an Audambara tree. Panth Maharaj was a disciple of a Veerashaiva Saint Chennabasavappa whose *gadduge* is also there behind the temple. Rameshwar temple is in the premises of the Matha. The place has a mosque.

**Rakaskop (Belgaum Taluk):** About 16 km. from Belgaum, this place literally means a hamlet of rakkasa (giant), who is stated to have lived on a hillock near the village and a cavern in laterite on the hillock resembling a huge seated human figure is shown by the people to remind his past existence. Here is a dam, across the Markhandeya, supplying drinking water to Belgaum. The reservoir is visible from this hillock mentioned above, which can be reached by climbing steps after crossing a park behind the reservoir. There is a rest house near the steps. The hillock has flat top and a recently built Shiva shrine. From this hillock a panoramic view of the reservoir and view of the surrounding villages can be had.

**Hirebagewadi (Belgaum Taluk):** This place nearly 19 km. from Belgaum has temples dedicated to Prabhudevuru, Veerabhadra (Old), Belli Basavanna and Gramadevate. The Prabhudevuragudi is described as built in memory of Allama Prabhu's visit to the place. The place has two mosques and a dargah ascribed to Sharif Sayyed Mohammed Gouse Khadri (hailed from Arkad); and the urus is held after fifteen days of jatra of Belli Basavanna (during Yugadi). The peer is described as disciple of Hazarath Shah Khadri. The followers of the peer are drawn from different parts of the country from places like Konkan, Maharashtra etc.

**Asoga (Khanapur Taluk):** About 5 km. from Khanapur located in the left bank of the Malaprabha river is a fine picnic spot with picturesque surroundings. The place name is mentioned as 'Asoke' in an inscription on a hero stone, which is in 12<sup>th</sup> century characters found near the Ramalinga at the same place. The Asoge plates of Kadamba Jayakeshi, 1113 A.D. record a grant by the king of the village Kuppattoggarika (modern Kuppattageri) to one Shivasakti, for the worship of God Galageshwara and other charities. Asoga has a Ramalinga temple. Beside the temple was another Shiva shrine, now in ruins. There are many hero stones and Mahasati stones of which a few have inscriptions on them. Remains of the earlier structure are strewn all over the place. The place is noted for floriculture.

**Bhimgad (Khanapur Taluk):** A hill fort at a distance of about 24 km. from Khanapur is on the Hemmadge-Talawade road and 10 km. from Talawade. It is built on a detached spur of

the Sahyadri and has steep sides and flat top, which is reached by rock-cut steps. Ascribed to Shivaji, the fort is about 1390 ft. from north to south and 825 ft. broad from east to west. The fort has one gateway and the walls are in bad shape. The water supply is from a spring.

**Bidi (Khanapur Taluk):** About 19 km. from Khanapur Hobli centre now, Bidi was earlier a taluk headquarters till 1868-69, when it was shifted to Khanapur. It is a place of considerable antiquity and it was a part of the site of an ancient capital Krusanpagadi (Golihalli) in inscriptions under the Gove Kadambas. Bidi with Sampgaon was held by the Desai of Kittur. In 1829, Sangolli Rayanna revolting against the British burnt the Mamlatdar's office at Bidi. The place has temples dedicated to Veerabhadra, Brahmadeva, Bhavakeshwari, Kotilingeshwara, Maruti, Vithoba, Lakshmi etc. The place has also a Jamia Mosque built in 1938 and a dargah ascribed to peer Loatenshah Baba.

**Halashi (Khanapur Taluk):** Nearly 14 km. southwest of Khanapur called Palasika, Palashi and Halasinge in inscriptions is a place with rich antiquity. The name appears to have been derived from 'Palasha' in Sanskrit (Butea frondosa). It was the secondary capital of the early Kadambas and a minor capital under the Goa Kadambas who ruled between 980-1250 A.D. It is one of the oldest towns in the district with many monuments. It was the headquarters of a very big province called in inscriptions as Halasige-1200, constituting parts of present Dharwad and Belgaum districts. The place has temples dedicated to Bhuvanaraha Narasimha, Kapileshwara, Suvarneshwara, Kalmeshwara, Hatakeshwara (Gramadevata), Gokarneshwara and Jaina basti. The Bhuvanaraha Narasimha temple is a huge complex built in the later Chalukyan style, with two garbhagriha facing each other. Most of the temples are built in the later Chalukyan style. Besides this, there is Ramateertha (four km. from Halashi) located atop a small hillock, is a picnic place.

**Handibadagnatha (Khanapur Taluk):** About 24 km. from Khanapur, a celebrated Nathapanthi centre is situated atop a huge hill which is more than about 650 metres high. The Matha, founded by the Nathapanthi about 900 years ago at this place is called Handibadaganatha Matha. There is a wooden structure with a profusely carved doorway said to have been renovated by Rani Chennamma of Kittur. The garbhagriha has the statue of Handibadaganatha, seated

on a horse, resembling Revantha. It is stated that Parashurama installed the statue. There is an earthen pot with a lid, placed over a heap of clay and the belief is that water in this pot never dries up and is said that, it has been there from 600 years ago. Sangolli Rayanna, while on revolt had taken shelter at this secluded place in hilly forests. The Matha houses one or two Nathapanthi swamis from Uttar Pradesh. Viewing from the top of this hillock one can witness the enchanting evergreen hill ranges and the natural landscape.

**Jamboti (Khanapur Taluk):** Nearly 17 km. from Khanapur is a fine picnic spot situated atop evergreen hilly forest surroundings. The traditional belief is that it was the birth place of Jambavati, the daughter of Jambuvantha. Bears were once abundant in the forest surrounding the place. The place has a forest IB in enchanting surroundings, the new peth and the old village where the Desai's wada is seen. The place has a Rama Mandira. The place also has a Roman Catholic Church and mosque (both recent). Jamboti is a midway to reach Kankumbi, Chorla and the Vajrapoha Falls.

**Nandagad (Khanapur Taluk):** About 10 km. from Khanapur on the Khanapur Haliyal road is a place created by Kittur Mallasaraj and was initially called Pratapagad and later Anandgad. It grew to a commercial centre under him. It has temples dedicated to Narayana, Durga, Maruti, Vithala and Dyamavva and also one Virkta Matha, Sangolli Rayanna's memorial and one Jaina basti. Not far from the town is a ruined fort called Pratapagad, which was built by Kittur Mallasarja in 1809 A.D. to commemorate the grant received by him of the title of Prataprao by the Peshwa. Inside the fort is a Durgadevi temple. In 1830 A.D. Sangolli Rayanna was condemned to be hanged at Nandgad. As he passed along the road to the gallows he pointed out a spot for his burial, stating that a great tree would spring from his mortal remains. He was buried in that same spot and a huge banyan tree very close to the road is shown as the one which grew from Rayanna's grave. Under the shade of this tree is a small temple of Radha-Krishna. The place has a Catholic church and a mosque.

**Galihalli (Khanapur Taluk):** Near the Kalmeshwar temple of this village there is an inscription stone which records a grant made by a Kadamba who was an under lord of the



Western Chalukya King Someshvara III (1128-1139 A.D.). There is another inscription stone in front of the small temple of Basava. This inscription is dated in the 14<sup>th</sup>, 17<sup>th</sup> and 26<sup>th</sup> years of the region of Permadi, a chief belonging to the Goa branch of the Kadambas, who is described as governing the Konkana, Halasi and Belgaum regions. The emblem engraved on this stone slab depicts the following objects; in the centre there is a shrine with linga in its case and a worshipper; to the left there is the figure of basava with the sun above it and to the right there are the figures of a cow and a calf underneath those of a crooked knife and a moon. The village is noted for its Ramalinga temple also.

**Kakkeri (Khanapur Taluk):** The linga enshrined in the local Kakkayya temple is believed to be the one that was installed by the great reformer Basaveshwar. Kakkayya, a man of very humble origins, became an ardent follower of Basaveshwara and has come to be regarded as Sharan, i.e. saint.

**Hukeri (Hukeri Taluk):** Hukeri, about 48 km. from Belgaum is a place of considerable antiquity. Archaeological studies indicate that the place name Hukeri is supposed to have been derived from 'Huvinakeri' (street of flowers). During Adil Shahi times good quality roses grown here, were taken to Bijapur. The recorded history begins from the 14<sup>th</sup> century, but in and around Hukeri there are evidences to prove the existence of the place even earlier and influence of Jainism and Shaivism. Yusuf Adil Shah administered it through one Ain-ul-mulk Gilani (1502 A.D.). During his rule (lasted for 40 years) he built the Hukeri Fort and the largest of the Hukeri tombs. He was succeeded by his brother Fateh-Mulk (1547-1568 A.D.) in whose time a third tomb to the east was built. The historical monuments of Hukeri are interesting to note. The place has Mathas like Shivamoggi Math, Kundargi Math, Gadduge Math, Niluvagi Math etc. There are old temples which are of later Chalukyan style.

**Nidasoshi (Hukeri Taluk):** About 10 km. from Hukeri has a Veerashaiva Matha called Shri Sidda Samsthana Matha. This matha is connected with the Arabhavi Matha. The premises of the Matha have an Ishwara temple which is a huge building renovated in the 18<sup>th</sup> century. Many Chalukyan pillars are used in the main structure. The Matha has the gadduge ascribed to Chinmayaroppi Darundeshwara. The

ornamental gold crown in the matha has well engraved floral designs. The matha has a beautiful silver palanquin, with profuse artistic designs, formerly owned by the Chief of the Jamkhandi State.

**Pachapur (Hukeri Taluk):** Pachapur is nearly 29 km. from Hukeri. It has a railway station and the tall watch tower on its hills-fort of the Adil Shahi time, which is visible from quite a long distance. A Bijapur officer called Pacha built it. The place has a Mallikarjuna temple in later Chalukyan style, fully renovated. The Parshwanatha basti of the place has its deity installed in 1678 A.D. as per an inscription on its pedestal. The place had been the taluk headquarters under the British prior to its shifting to Belgaum, and was an active centre of freedom movement right from 1905 A.D. Annu Guruji belongs to this place. The Hidkal Dam (Hukeri Taluk) across the Ghataprabha, built at Hunnur-Hidkal village close to this place is 53.44 metres tall with 51 thousand million cubic feet capacity.

**Sankeshwar town (Hukeri Taluk):** About 12 km. from Hukeri situated on the bank of the Hiranyakeshi on the Bangalore-Pune Highway is a commercial centre known for its trade in chillies and place of considerable antiquity. There are two Ratta inscriptions at this place from 1199 A.D. and 1202 A.D. of Kartaveerya IV and Mallikarjuna. The place has temples dedicated to Shankaralinga, Narayana, Lakshmi, Maruti, Vithoba, Banashankari, Beerappa, Basavanna and Dattatraya. The Shankaralinga temple on the bank of the Hiranyakeshi is a complex structure with garbhagriha (star shaped), an aradhanamantapa, a navaranga and mukhamantapa. It is an ancient structure famous in the locality. The Shankara Matha here was founded by the Vidyashankara Bharathi Swamy (Devagosavi) in 1578 A.D. The place has the Parshwanath basti, Jummai Mosque (old) and a dargah ascribed to Mahboob Subhani (Chilla). There is also a recently built Protestant church. There is a nearby village called Hargapur which is 3 km. away. Away from this place, located beneath a huge flat hillock is recently built temples of Siddeshwara, Hanumantha and Murugamma. Atop the hillock is a flat land area well-fortified by a laterite fort also called Vallabhagad, ascribed to Shivaji. Within the premises of the fort there are dwelling houses. A huge and

very deep well atop is provided by underground steps to reach water. Inside the fort are tiled shrines of Mallaiah and Maruti. To the south-west of this hill is another flat topped laterite hill with no greenery.

**Hidkal (Hukeri Taluk):** The dam being constructed across the Ghataprabha river, called the Hidkal Dam is located near this village.

**Hunnur (Hukeri Taluk):** On a nearby hill there is an old isolated fort, which it is believed, was built in about 1550 A.D. by the Raja of Kolhapur. The sides of this fort consist partly of rocks and are partly built with stones and mud. This was one of the ten forts of Belgaum district held by Shivaji at the time of his death in 1680 A.D.

**Haragapur (Hukeri Taluk):** The village has the ruins of a fort called Vallabgarh, which is circular in shape and stands on a hill about 90 metres high. This fort formed part of the possessions of Shivaji. In 1786 A.D., the Chief of Nesargi rebelled against his overlord, the King of Kolhapur and seized Vallabgarh. He was however subdued by the king in 1787 A.D.

**Kothali (Chikodi Taluk):** About 10 km. from Chikodi has a recently established Jaina centre atop a small hillock locally called Shantigiri. The hillock is approachable through a deviation from the main road (two km.). The entrance of this huge open air complex has a beautiful gateway. There are three standing statues of Chandraprabha (5 metres tall), Shanthinatha (seven metres) and Mahavira (six metres) all in white marble installed on an elevated platform at the centre, surrounded by a flower garden. Around this are open sheds (also called Kamalamandira) built in U shape which house the seated marble images of all the 24 Thirthankaras. The ashrama was founded by Acharayaratha 108 Shri Deshubhushana Muni Maharaj in 1967 and it is named after him. The Shanthigiri Ashrama also runs a residential high school on the traditional gurukula in the village, managed by a separate trust.

**Nipani town (Chikodi Taluk):** About 24 km. from Chikodi, located on the Pune-Bangalore Highway is a town of recent growth, very near to the Maharashtra border. The place has temples dedicated to Mahadeva, Venkatesha (about 175 years old), Rama Mandir, Vithoba, Maruti, Datta (at Sakharwadi), Akkamahadevi and Ambabai. There are Jain

bastis dedicated to Adinatha (new), Rishabhadeva (Swetambara) and Chandraprabha (Swethambara). The place has six mosques viz. Dargah Masjid (oldest), Jumma Masjid (largest) in the Bazar area, Bhagwan Masjid, Mecca Masjid (Mahant galli), Madeena mosque (Shivaji nagar) and Shah-e-Diwan mosque in diwan galli. The place also has big dargah (chilla) ascribed to Mehboob Subhani Bhagadadi (Dastagir). The place also has a Protestant Church and a Roman Catholic Church. The Jawaharlal Nehru water works (2 km. from Nipani) now managed by City Municipal Council was inaugurated in 1961 and it is a fine picnic spot. The place is a leading tobacco growing and marketing centre in the State. There is a Tobacco Research Centre.

**Tavadi (Chikodi Taluk):** Five km. from Nipani, Tavandi or Stavanidhi as variedly called is a celebrated Jaina centre, addressed by Jains as 'Sri Atishayakshetra'. The place can be reached after a deviation to the right from Sankeshwar-Nipani highway road. The place has the famous Brahmadeva temple complex in later Chalukyan style with five small shrines in a row. The Parshwanath image (enshrined separately) is a fine standing statue in imitation of Later Chalukya style. An inscription on its pedestal is 1400 A.D. states that the image was carved by one Jinnoja and installed by one Lakshmisena Bhattarka and the basti was constructed by Laliyadevi, the great grandmother of Senarasa. The Adinatha image installed in a separate shrine is about one metre tall. The temple complex has fine shikaras all in Kadambanagara style but renovated.

**Yadur (Chikodi Taluk):** It is a place on the northern banks of the Krishna, 19 km. from Chikodi, to be reached from Manjari or Examba. It is called so as it is on the left Edaduru, or perhaps Yedeyuru, place of Dasoha. It is a famous pilgrim centre, having the Veerabhadra temple and this deity is the Kuladevata of Lingayaths and Brahmins. This Veerabhadra-Virupaksha Linga, originally housed in a trikutachala stone of the Seuna (Yadava) times, now empty, found in the south-west corner of the compound of the prakara of the present temple, is housed in a new structure, about 300 years old. Yadur is described as the spot where Daksha had performed sacrifice. The Kadadevara Matha of the place is of the Rambhapuri line. There is a Panchalinga temple in front of this matha at Yadur.

**Kabbur (Chikodi Taluk):** The village has an ancient and dilapidated Ishwara temple. A mention may be made of an



undeciphered inscription stone and two tombs supposed to belong to the Moghal period.

**Bhoj (Chikodi Taluk):** This village has yielded a copper plate grant of Kartaveerya IV and Mallikarjun-the brothers to the family of the Rattas of Saundatti – who were joint rulers of the region between 1200 and 1218 A.D.

**Khilegaon (Athni Taluk):** About 38 km. from Athni, situated on the border of the Maharashtra is a place of pilgrimage. The place has temples dedicated to Basavanna, Hanumanta, Motu Basaveshwara and Sangamanatha. The Basavanna temple is a huge complex with a garbhagriha (modern) having a Nandi and also statues of Neelamma and Akkanamma. This temple is believed to have been built by Bijapur rulers, renovated recently. Surrounding the temple inside the wide prakara are small shrines of Karaveerappa, Akkamahadevi, Huchappa, Dhavalappa, Hanumantha, Kadasiddeshwara (linga) and Bharamappa. There is a huge kalyana mantapa also.

**Ramtirtha (Athni Taluk):** About 33 km. from Athni is located in a rocky valley and the place name is traditionally ascribed to a tirtha (tank) in the precincts of a temple called Rameshwara, believed to have been spotted by Shri Rama. The huge Rameshwara temple complex here has a fine later Chalukyan monument. There are two inscription slabs outside the entrance of the navaranga. One of them date back to 1167 A.D. speaks of a grant of land from Sindevura to Rameshwara in the days of Bijjala. Around the garbhagriha inside the prakara are small shrines of Naga and Rati-Manmatha, Kartikeya, Narasimha and Maruti. The place and its surroundings are in a pleasant environment and a shallow stream has to be crossed to reach the place.

**Saptasagar (Athni Taluk):** Nearly 16 km. from Athni is a pre-historic site with ash mounds and is described as the site where Janamejaya of Saptarishis had performed yagya. It is on the banks of the Krishna and in the river bed, on the rocks, hundreds of Lingas have been engraved. The Krishna flows northwards here and at a distance of two km. the Agrani joins the Krishna. The place has a basti, a Shiva temple called as the Kashi Linga, the Hanuman temple, a Lakkavva shrine and a mosque. This is a wonderful, cool picnic spot and has a Vithoba temple on its verge with facilities for casual visitors.

**Satti (Athni Taluk):** About 16 km. from Athni located on the left bank of the Krishna, is a place with rich antiquity. The people named it as Sattatti in a record of 1183 A.D. The place is a pre-historic site and a painting of sharp pointed spoon bill on a pottery piece found here has been identified as belonging to 2000 to 1000 B.C. The place has temples dedicated Kalmeshwara, Mallikarjuna, a trikutachala, Maruti and Veerabhadra, mostly built in later Chalukya style. Many antiquities are strewn all over the area. The place has a Jamia Mosque with a central dome and four *minars* appear to be of Adil Shahi times. A copper plate from Muragudi, Athni taluk speaks of a grant to the Narasimha temple dated 1183 A.D. by one Soma Chamupati, Chalukya commander and also to the 200 brahmins of the agrahara Sattatti.

**Savadi (Athni Taluk):** About 28 km. from Athni is the ancient town Suvarnawada, mentioned in an inscription of Ramateertha (Athni taluk). The village is full of antiquities of later Chalukyan buildings all over. The Gopalakrishna temple here on the banks of the Krishna is a beautiful trikutachala of later Chalukyan times with image of Gopalakrishna playing flute in the central shrine and the two other garbhagrihas to the right and left housing Lingas. The place has also a basti of later Chalukyan style and the garbhagriha has a standing image of Adinatha. The place has a Virakta Matha and a dargah of Imam Jaffar. There is also a stone mosque of considerable antiquity.

**Kokatnur (Athni Taluk):** This village, located at a distance of 8 km. from Athni with a bowl shaped area, has a rich antiquity. The place has temples like Papanasi Siddarameshwara, Kadashiddeshwara, Amritalingeshwara, Veerabhadra, Mallikarjuna, Appayyaswami, Durgavva, Beerappa etc. The Papanasi temple (also locally called Kalmeshwara) is built on the bank of the Papanasi nala and appears to be the earliest structure. There are inscriptions lying dated 1235 A.D. and 1306 A.D. regarding grants made for the benefit of the temples. Yellammawadi is 2 km. away from this place, where Yellamma shrine is located and Jatra is held.

**Kagwad (Athni Taluk):** The village is noted for its temples dedicated to Brahmanath and Satvai. Brahmanath is locally called Kaggadaraya and the village is said to have derived its name from this local name of the deity. The idol of this god is found installed in an underground cellar and close

to the idol there, is an inscribed stone slab. Satwai is the goddess who is popularly regarded as the guardian deity of the infants. She is worshipped by women, a week after they undergo the travails of child birth. An annual fair held in honour of this goddess attracts a large gathering.

**Shedbal (Athni Taluk):** The village has an ancient temple of Basava which enshrines an idol of Basava flanked by two other idols all in a row and a linga. A lamp pillar of stone set up in front of the shrine is said to have been placed in such a manner that when these lamps are lit, the light falls on the linga and the idol of Basava, but not on the two other idols. The annual fair held in honour of Basava every February-March is an important event in the neighbourhood.

**Ainapur (Athni Taluk):** The village is noted for its tomb-shrine of Peer Kaji, a Muslim saint held in high esteem by the Muslims of the region.

**Jugal (Athni Taluk):** The village has the tomb-shrine of Masabati, a Muslim saint, in whose honour an annual fair is held.

**Chinchali (Raybag Taluk):** About 8 km. from Raybag is a celebrated pilgrim centre with considerable antiquity and is located on the bank of the Krishna. This is a pilgrim centre of Mayakkadevi visited by hundreds daily and village proper has a very big temple dedicated to the Goddess. This temple of later Chalukyan times is fully renovated in Maratha style. The place name is mentioned as Chinchali in a Ratta record of 1201 A.D. at Raybag. A Kalyani in the town is surrounded by small shrines of Mahadeva, Dattatreya and Venkoba or Venkatesh. The town has recently built Mahaveer basti and another small temple of Mahadeva. The annual jatra of Mayakka takes place during Magha Poornima for seven days, when about 1,00,000 people assemble, including many from Maharashtra. A big cattle fair is also held. Noted national worker R.S. Hukerikar was born here.

**Kudachi (Raybag Taluk):** About 20 km. from Raybag located on the right bank of the river Krishna is a celebrated pilgrim centre due to its dargahs. The place is described as the birth place of All-ud-din, the founder of the Bahmani dynasty. The place has four prominent dargahs on the bank of the Krishna. One is ascribed to a lady Hazarath Masaheba Ashrafe Dojahan who came from Arabia or Baghdad about 800 years ago. Next to it is the dargah ascribed to Makhdum

Shah Wali. Next to this is another dargah ascribed to Khutub-ul-Khaitab Bazarat Bundagi Makhdum Sahikh Shiraz-Ud\_Din Baghdadi, who was the teacher of Makhdum Shah Wali. He is said to have received a land grant of 18,000 acres at Kudachi by Alla-ud-din I of the Bahmani dynasty. One more dargah is ascribed to Mukhdum Farmir Saheb Junaidi who was a contemporary of Alla-ud-din I. It is described as built by Bahman Shah.

**Mughalkhod (Raybag Taluk):** About 21 km. from Raybag, Mughalkhod is mentioned as 'Mughalikodu' in the spurious Bhoj plates, literally meaning hill (kodu) of mugali tree (Mimsuops elengi, Linn). This place has an unpublished (Kannada) inscription near the Basavanna temple, now preserved in the police station. The place has fortifications and is described as a pre-historic site. The place has temples dedicated to Hanumanta, Basavanna, Channabasavanna, Beeradevaru, Taladappa and the Adivappana Matha. The matha of Yellinga Maharaja who was a disciple of Siddappa Maharaj of Lachana is a huge complex with many interesting stucco sculptures. The matha has occupied an area of nearly 23 acres and has two gadduges. Annual jatra is held on Sri Ramanavami day.

**Bailhongal Town (Bailhongal Taluk):** About 43 km. from Belgaum is one of the oldest towns in the district with a hoary past. Bailhongal is the headquarters of the Sampgaon taluk. The place has temples dedicated to Mardi Basaveshwara, Hanumanta, Veerabhadreshwara, Ramalingeshwara etc. The Ramalingeshwara temple or Karigudi is a later Chalukyan monument. There is another temple on a small hillock near the town dedicated to Basavanna locally called Maradi Basavanna and said to have been founded by Chennabasanna on his way to Ulavi. This region is closely associated with the history of Kittur State. It was in Bailhongal fort that Rani Channamma of Kittur was kept under detention from 1824 A.D. till her death 1829 A.D. The local Kalmatha (now in ruins) has the tomb of Channamma, on which a small seated statue is installed. It has a park around. The place has a Catholic Church (more than 100 years old). During the Quit India movement, there was firing at Bailhongal, which killed seven freedom fighters on 17.08.1942.

**Belawadi (Sampgaon Taluk):** Nearly 13 km. from Bailhongal, once the centre of Desagati under Bijapur, has pre-historic

remains outside the town at a place called Dundappana Gudi. This temple itself indicates early Chalukyan origin, now renovated and is a Shivalaya. The notable monument in the town is a temple of Veerabhadra, a later Chalukyan monument renovated in Vijayanagar times. The place has several famous Mathas like Virakta Matha, Hosa Matha, Kanjeda Matha, Bhadravvana Matha, Atithayyanavara Matha, Kottayyanavara Matha and Duradhundeshwara (branch) Matha. On the wall of the remaining of the fort is Mallikarjun shrine with Later Chalukyan antiquities. The palace of the Belawadi Desagati now houses a high school. Belawadi is ever remembered with Mallamma, the wife of Ishaprabhu Desai who was ruling it. He was killed in an encounter with the Marathas. When the Marathas tried to storm his fort, it was protected by Mallavva, the wife of Ishaprabhu and she was a princess of Sonda, being the cousin of Madhulinga Nayaka (1639-65 A.D.). It took them 23 days to storm it. Shivaji suffered more disgrace than ever in conquering the fort. Malavva was brought as a captive before Shivaji, but Shivaji honoured her and released her.

**Degaon (Sampgaon Taluk):** About 24 km. from Bailhongal and 5 km. from Kittur is a place of rich antiquity. The striking monument here is the magnificent Kamala Narayan temple which has three separate garbhagrihas, aradhanamantapas and navarangas in a row and a common long mukhamantapa. This temple was constructed in 1174 A.D. by Kamaladevi, the wife of the Hangal Kadamba princess. The place also has a branch of the Shivananda Matha of Gadag and recently built Jaina Mahavirbasti.

**Kittur (Sampgaon Taluk):** About 26 km. from Bailhongal, the former capital of a minor principality is a place with considerable antiquity. The Desais of Kittur held it and Rani Chennamma, an illustrious woman warrior of Karnataka revolted against the British in 1824 A.D. The chief interest of the Kittur is its fort, now in ruins. Kittur State reached its zenith during the Mallasarja Desai. The place has a Nathapanthi Matha in police line area and temples of Maruti (in fort), Kalmeshwar (old renovated), Dyamavva and Basavanna. The place has Kalmatha, Chauki Matha and Hirematha of the Veerashaivas. Noted Veerashaiva saint Garagada Madivallappa and Madhwa scholar Huchacharya belonged to this place. The Archaeological museum at the place is managed by the State Department of Archaeology and Museums. It has a rich collection of antiquities found

in and around Kittur, which include a few of the weapons, swords, mail coat, shield etc. The tourists visiting Kittur can see the Kittur Chennamma Residential School.

**M.K.Hubli (Mugutkhan Hubli) (Sampgaon Taluk):** About 26 km. from Bailhongal is a place on the Pune-Bangalore highway. The place is named after Bijapur Officer Mugutkhan who died here. The place has temples dedicated to Ashwathanarasimha, Ishwara, Vithoba, Kalmeshwar and Gramadevate. The Ashwathanarasimha temple on the bank of the Malaprabha is a Vijayanagar structure, though renovated. Besides, it is a small Ashwatha Katte called Achutanaraya Katte, named after the Vijayanagar King, who is said to have also built a Dharmashala here. The area is believed to be the site of Saga Chavana's yagya and had a grove of peepal tree here. Ishwar temple in the town appears to be old but renovated. Nearby, in the river bed is a small shrine of Gangavva built in stone. It is said that this temple, built in the memory of Gangambike, the wife of Basaveshwara, who sacrificed her life, after Kalyan Kranti. There is a mosque and dargah ascribed to Mugut Shah Wali. The place has a sugar factory.

**Wakkund (Sampgaon Taluk):** The main object of interest here is the Trikuteshwara temple which is in the Hoysala Style of architecture.

**Kadrolli (Sampgaon Taluk):** The Shankarlinga temple here, which is said to belong to the 10<sup>th</sup> century A.D., is situated on the bank of the Malaprabha River. This temple is built of large black stones. The temple consists of three shrines and an ante-chamber which are however in a ruined condition now. An inscription stone found in this temple precinct is said to have been shifted to the verandah of a modern temple nearby. The inscription is in old Kannada characters. Though the language is Sanskrit, the idiom and inflexions are of old Kannada. It records a grant made during the reign of Western Chalukya King Someshwar II (1068-1075 A.D.).

**Sampgaon (Sampgaon Taluk):** The earliest mention of this place in historical chronicals is in 1683 A.D., when Aurangajeb's son prince Muzzam besieged the fort of Sampgaon and took it. The ancestor of the Kittur Desai family came to Belgaum with the Bijapur army during the 17<sup>th</sup> century and settled here. During the revolt of 1829 A.D.

led by Sangalli Rayanna, the rebels burnt the Mamlatdar's office at this place and destroyed the records. Once in every 12 years, a largely attended fair is held in honour of the local deities Basava and Dyamavva.

**Mannikeri (Sampgaon Taluk):** The village has an ancient Jaina temple enshrining Brahmadeva. An inscription found on a stone tablet dated 1208 A.D., belongs to the reign of the 16<sup>th</sup> Ratta Chief Laxmideva I and speaks of him as a descendant of the Rashtrakuta King Krishna II (875-901 A.D.). This is the first inscription which mentions that the capital of the Rattas was moved from Saundatti to Belgaum.

**Nesargi (Sampgaon Taluk):** The ancient temple of Basava here is in a ruined condition. It contains an inscription dated 1210 A.D., and belonging to the Ratta Chief Kartavirya IV. This inscription records the building of three Shiva temples by Bacheyanayaka and also mentions of various grants of lands, titles and duties made over for the maintenance of these temples.

**Godachi (Ramdurg Taluk):** About 14 km. from Ramdurg, Godachi is a celebrated pilgrim centre with temples like Veerabhadra, Kamma and Maruti. The Veerabhadra temple is in Vijayanagar style, which has a garbhagriha and a spacious mukhamantapa. People from faraway places of Karnataka and Maharashtra and other cities, visit this place daily and especially on Amavasya or Poornima days. The temple has choultries all around. The copper plates of Chalukya Kirtivarman I was found here. According to a legend, Shivasharanas on way to Ulavi fought a battle here. The annual jatra is held in honour of Veerabhadra in the month of December when more than 50,000 people assemble.

**Sureban (Ramdurg Taluk):** Nearly 13 km. from Ramdurg, is a place of commercial and historical importance closely associated with Nargund Revolt of 1858 A.D. and is called Manihal-Sureban. It is in this place where C.J. Menson, the then political agent of the Southern Maratha country was assassinated by Baba Saheb of Nargund on 29<sup>th</sup> May, 1958 A.D. when Menson was camping here in Maruti temple. In his honour, a cenotaph was erected by the British here. The place is noted for its weaving of sarees named after it, in addition to being a khadi production centre and Gandhi Ashrama. A noted highly revered exponent of Advaita philosophy, Sri Shivananda Swamy of Gadag and his son

Sri Atmanandaswami hail from this place. The place has temples of Chowdeshwari, Vithoba and Shivanand Ashrama.

**Torgal (Ramdurg Taluk):** About 10 km. from Ramdurg which falls in the Khan Junipet revenue village on the bank of the river Malaprabha has been called as Torragale in inscriptions (presently known as Hole Torgal). It was the headquarters of Toragalenadu, a 6,000 province under the Seunas and Vijayanagar, which continued to be the place of headquarters of a province. Of the two Persian inscription of the place, found in the walls of the fort, one is of the days of Ibrahim I dated 1535 A.D. speaking of the construction of the fort by one Ismai, son of Abdul Azeez. Another with a few Kannada lines at the bottom is of Ibrahim II of 1583 A.D., which speaks of the construction of another part of fort. Later, the place came under the Kolhapur branch of Marathas, who had granted Torgal and other villages to a Sardar called Shinde. The place has Bhutanatha temple in Chalukyan style. To the south of this temple, there are three more temples. The place has Pattada Devara Gachine Matha which is 600 years old and there is also the Mahanteshwara Matha. The place has three mosques of which Khasim Sab Bara Imam Mosque and Barapeth Mosque are ordinary structures and the Jumma Mosque is a fine structure of the Adil Shahi times. The fort is an imposing structure.

**Ankalgi (Gokak Taluk):** About 30 km. from Gokak, a place located on the bank of the Markandeya is a celebrated Veerashaiva Centre. The Advisiddheshwara Matha is named after the famous Veerashaiva saint Advisiddheshwara who lived here about two hundred years ago. The Matha has the gadduge of Shri Adviswami and behind it is that of Siddheshwara Swami (the guru of former). The Matha has shrines of Veerabhadra, Akkamahadevi and Ishwara. The Matha has a fine lecture hall and well-designed balconies with walls adorned with modern paintings and has fine wood work. The place has a mosque and one Dargah (chilla) ascribed to Mahaboob Subhani Baghdadi and another atop a small hillock.

**Arabhavi (Gokak Taluk):** This place, about 6 km. from Gokak is a celebrated Veerashaiva centre. The chief attraction of the place is the Durdundeshwara Matha built in red sand stone. This colossal stone structure with massive pillars and sloped chajjas decorated with stone chains, etc. is a fine monument. The garbhagriha has the gadduge of Swami



Durdundeshwara, which is said to have entered the Samadhi, alive. In the back yard of the temple is the Akalgudi, which has a tomb of the cow and it is locally believed that milk was oozing out of the tomb and it is revered as Kamadhenu. According to tradition, it is believed that Swami Durdundeshwar (perhaps originally Natha Panthi), hailed from Uttar Pradesh and settled down at this place about 600 years ago. Within the precincts of the Matha is another old artistic temple built in post-Vijayanagara style, locally called the Basavanna.

**Dhupadal (Gokak Taluk):** About 18 km. from Gokak located on the bank of the Ghataprabha is a fine picnic spot. The place is the site where a dam has been constructed in 1883 A.D. across the Ghataprabha. Now on the other side of the dam beautiful garden has been raised. In the background an elevated place has an old Inspection Bungalow (1883 A.D.). From here one can witness the dam site and the picturesque garden on the other side of the river.

**Godachinamalki Falls (Gokak Taluk):** Nearly 16 km. from Gokak is a fine spot located to the west of the Gokak-Konnur road in a deep green valley. The Godachimalki or Markandeya Falls is actually located in a rugged valley, approachable from Godachinamalki village by walking through an irregular forest route of about 2.5 km. The Markandeya takes a first jump from a height of about 25 metres and flows into a rocky valley and after a short distance from here it takes a second jump from a height of about 18 metres. Later the river joins the Ghataprabha near Ghodageri.

**Gokak Falls Town (Gokak Taluk):** Six km. from Gokak located right on main road is a famous tourist centre in the district. The place is also approachable from Dhupal village (3 km.) through a low level bridge which is closed during rainy season. The river Ghataprabha after a winding course of a long route takes a leap of 52 metres over the sand stone cliff amidst a picturesque gorge of the rugged valley. Except in width and colour of the water, the general features of the falls, its height, shape and rapidity above are much like those of Niagra. The falls are horse-shoe shaped at the crest with a flood breadth of 177 metres. During the rainy season, the thick reddish brown water sweeps far over the brink of the cliff with a dull roar which can be heard from some distance. July to September is the season to visit it.

The place has industrial importance in the district with the credit of generating electricity here for the first time in the country in about 1887 A.D. The generating station is down below the rocky gorge and there is a ropeway to reach this low lying spot. There is a hanging bridge across the river measuring about 201 metres and the height above the rock bed is 14 metres. The place has temples dedicated to Shankukha, Mahalingeshwar, Basavanna and an old structure near Mahalingeshwara. The huge Mahalingeshwara temple, as it is locally called is described as Tatakeshwara in a record of 1153 A.D. of Ratta Kartaveerya III found in the temple. It speaks of the grant of a villa Kondanur (Konnur) in Kundargi Kampana to the temple. This temple, in the style of later Chalukyan, is a splendid monument of the place.

**Kalloli (Gokak Taluk):** This place about 11 km. from Gokak is called Kallole in a Ratta inscription. The place has the famous temple of Kallolappa (Maruti) which is mainly of the Vodda community. Other temples of the place are the Ramalingeshwara, Kalmeshwara, Yallamma, Dyamavva, Durgavva, Beerappa, Siddarudha and the Sadashiva. The Kallolappa temple is a huge structure. The Ramalingeshwar temple is in later Chalukyan style. The Dalmeshwar temple is in Vijayanagar style. The jatra of Maruti (Kallolappa) is held during *histilu humnive* for two weeks when about 75,000 people assemble. The striking monument of the place is trikutachala basti which has a seated image of Chandranath and Suprashwanatha. Kartaveerya made a grant of 2,000 kammass of lead to this basti in 1204 A.D.

**Hooli (Parasgad Taluk):** About 9 km. from Saundatti, this is a place with antiquity and is perhaps one of the oldest towns in the district. This ancient agrahara town has a number of later Chalukyan temples. The place name has been mentioned as Puli in a record dated 1181 A.D. found in the Panchalinga temple of the same place. The other temples of the place are Andhakeshwara, Tarakeshwara, Banashankari, Madaneshwara, Siddeshwar and Agasyeshwara. The place has the Sambayyana Matha, Hire Matha, Shila Matha (Rambhapuri), Siddananjeshu Matha and Bhrihan Matha. It also has holy ponds like Nirmala Tirtha (Hudeda Bhavi), Nagara Bhavi and Manikyā tirtha. The place has a fort built in 1674 A.D., ascribed to Shivaji.

**Inchal (Parasgad Taluk):** This place, about 45 km. from Saundatti and 6 km. from Bailhongal has temples called the

Karigudi or Ramalinga, Durgavva, Veerabhadra, Dyamavva, Hanumanta, Kalmeshwara or Bhairaveshwara, Naglingeshwara and Mallaiiah. The place is very much famous for a Shivabalayogeshwara Sadhu (Adwaita) Matha founded by Shivappa about 200 years ago and they run a Junior College and a High School and other educational institutions. The car festival in honour of Shivayogi is held for seven days during Ugadi when about 30-40 thousand people assemble.

**Manoli (Parasgad Taluk):** Nearly 14 km. from Saundatti surrounded by the Malaprabha is a place of rich antiquity. The place name has been mentioned as Munipura or Munivalli, in a stone inscription dated Saka 1145 A.D. of Yadava Sanghana. The place is also called Shinde Manoli as Kolhapur Sardar Shinde built a fort here. The place has temples dedicated to Panchalingeshwara, Banashankari, Murulinga, Tarakeshwara, Mallikarjuna, Renuka and Rudra Muneshwara in a single huge complex and also Venkatesh, Vithoba, Shivalingeshwar, Hanumanta and Udachavva (in fort), Veerabhadreshwar, Harihareshwara Ganapati and Kallamma. The Panchalingeshwara complex is in the later Chalukyan style. The place is famous for the Kaivalya Ashrama founded in 1972, after shifting it from Gurl-Hosur. In it, is the Samadhi of Gothe Maharaja disciple of Chidambara Dikshit. The place is also famous for Matha like Hongal Kumara Swamy Matha, Someshwara Matha, Virakta Matha, Chandrashekhara Matha, Chouki Matha and Savalgi (branch Matha). The Teppotsava in honour of Kumaraswamy is held during Makara sankranti. The fort here occupies an area of nearly 22 acres. The Raghavendra Vridavan in the town is described as the fifth in the series.

**Sirasangi (Parasgad Taluk):** About 20 km. from Saundatti located in a valley, is a place with rich antiquity. The place is famous for its Kamma temple or Kalika temple. The Palanquin festival of Kamma temple is held at the bannimantapa during Ugadi festival for five days when about 25,000 people assemble. In the Kalika temple is an inscription slab dated 1185 A.D. of Tribuvanamalla Vira Someshwar IV. It gives a mythological account of place called as Rishyasringa included in Kolanur-30 (Konnur near Nargund) division of the Kuntala country. The place has temples dedicated to Kalameshwara, Bhairaveshwara or Kamma. The place is famous for the family of Sirasangi

Desai. The wada of the Sirasangi Desai within a stone fort now housing a high school has fine carvings and beautifully engraved cupboards.

**Sogal (Parasgad Taluk):** Sogal, about 16 km. from Bailhongal is a place of rich antiquity. The place name is ascribed to a sage Sugola Muni who is believed to have lived here. The temple dedicated to Someshwara is of Rashtrakuta times. The ancient records reveal that tigers came to lend ears to the religious teachings of the place. Next to this temple, there is a kalyana mantapa, now renovated, where the marriage of Shiva and Parvati is described to have taken place. Kanvai Rishi is believed to have stayed here and water spring from below the Linga is described as the source of the water fall at the place. The small water fall here is of the height of about 18 metres and there is another smaller fall near the Kalyanamantapa atop the hill.

**Navilutirtha (Parasgad Taluk):** About 10 km. from Saundatti, a low valley situated between the two hills, is an enchanting place. Formerly, it was full of peacocks, frequently flocking around the pond (Malaprabha basin) and thus the place was named Naviluteertha. The folk story of the place is that a peacock with golden wings hard pressed and too weary to fly over the chain of hills which rise to the north of the gorge, perched on a large rock and cried piteously. The river heard its cry, made its way by cutting the hill, then the peacock escaped. Presently, the place has a dam built across the Malaprabha named after Indira Gandhi creating the Renuka sagar reservoir. The dam was completed in 1975. A beautiful statue of the Malaprabha with a pot in her hand is installed here. Located amidst panoramic hilly settings, this is a calm and quite picnic spot with well furnished IB for tourists maintained by the Department of Irrigation.

**Parasgad Fort (Parasgad Taluk):** Parasgad fort lies in the village Saundatti, about 2 km. to the south. The rugged rocky fort stands on the south-west edge of a range of hills immediately overlooking the black soil plain down below. The fort is ascribed to Shivaji (1674 A.D.). Its sides are rocky and almost perpendicular. Atop the hill-fort is a small ruined shrine of Maruti. This fort is situated in the headquarters of the taluk i.e. Saundatti. Saundatti is one of the oldest towns and celebrated pilgrim centre. It has a celebrated Jaina centre earlier under the Bhasas and later under the Rattas. It was the original capital of the Rattas

who flourished between the tenth and the thirteenth centuries and later when their capital was shifted to Venugrama (Belgaum), it lost its significance as a seat of administration. The place has temples dedicated to Ankeshwara, Purudeshwara, Nagarkere Mallikarjuna, Venkateshwara (huge temple), Veerabhadra, Ulvi Basaveshwara, Mouneshwara and Dyamavva etc. To the pilgrims for the Yellamma hills, this is the nearest major bus stand, the temple being 5 km. from here. The Renukasagar of Naviluteertha Dam touches the low-lying areas of Saundatti. There is a spot called Jogulabhavi here, where there is a temple and pilgrims take a holy dip here before visiting the Yellamma Hill.

**Yellammanagudda (Parasgad Taluk):** This place, about 5 km. from Saundatti takes its name from the deity Yellamma temple atop and it is in Ugargol revenue village. On the way to the temple from the Saundatti town, one has to pass from the vicinity of the Parasgad fort. The temple is of the later Rashtrakuta or later Chalukyan style. Yellamma has been identified with Renuka and she is a very popular deity in this part of the country. During her Jatra held in Chaitra and Margashira months, three to four lakh people assemble. To the west of the Yellamma temple facing east is the shrine of Parashurama. Nearby is a small pond, only one square yard in dimension called *Yenne Honda* which is always full of fresh water. There are two more pits nearby called *Kumkuma Honda* and *Arishna Honda*. On a hill slope is another octagonal shrine nearby with circular shikhara called Jamadagni in which stone sculpture of Jamadagni has been installed. Outside the temple there is small shrine of Kalabhairava Matha with the Bhairava statue in the Vijayanagar style. It belongs to Nathapanthis and the legend on Renuka connects Ekanatha and Joganatha with Ekkaiah and Joogaiah who cured her of skin disease. The whole of the Yellamma hill including the Parasgad fort is described as consisting of seven valleys and the deity is also called Elukolladellavva. This place is closely associated with Pauranik early Yellamma Gudda which is called the site where Jamadagni had lived and the dramatic events of his son Parashurama beheading his mother Renuka at his father's bidding had taken place. Immensely pleased at his obedient son the sage offered him a boon. Parashurama's request was that his mother be restored to life and this was granted. She is said to have built this temple as the hill was her original place of abode from which she used to go and

fetch water from the Malaprabha. It is a sacred shrine of Goddess Yellamma, held in great veneration throughout the districts of Belgaum, Bijapur, Dharwad, Uttara Kannada and parts of Maharashtra. An inscription on the base of one of its pillars, dated 1514 A.D., records that the upper storey on the stone mantapa of the west door was got built by the Vijayanagar King Krishnadeva Raya (1508-1529 A.D.). Though nothing authentic about the origin of the temple is known, the sanctum sanctorum is said to belong to the 13<sup>th</sup> century A.D

### **Scope of village and Town Directory – column heading wise explanation and coverage of data.**

#### **Village Directory 2011 Census**

The Village Directory is being compiled for both inhabited and un-inhabited villages. In the village directory both private and Government facilities/institutions have been given. In case of un-inhabited /depopulated villages, the location code number, name and area of the village is being given universally in Village Directory. The columns relating to the amenities and land use pattern, etc. being left blank and it will be noted against the name of the village that it is un-inhabited/depopulated. The Appendices to Village Directory and Inset Tables based on village Directory data are also prepared for inhabited villages.

In the Village Directory format for 2011 Census, there are 121 columns and the details thereon are as follows

**Column No. 1: Serial Number:** - Self explanatory. All the villages within the CD block are presented serially in the ascending order of their location code number.

**Column No. 2: Name of village:** - Self explanatory. The names of the villages are shown against this column. This also includes the forest and uninhabited villages.

**Column No. 3: Location Code Number of village:-** The location code number of the villages are shown against this column.

**Column No. 4: Area of the Village:** - The area of the villages is given in hectares.

**Column No. 5: Total Population:** - The total population of the village as per 2011 Census is given against this column.

**Column No. 6: Number of Households:** - The number of households as per 2011 Census is given in this column.

**Amenities:** - The availability of different infrastructural amenities such as education, medical, drinking water, post and telegraph, banks, credit societies, recreation and cultural facilities, communication, power, etc., in each village is given in the Village Directory. Wherever the amenities are not available in the village, the distance range code viz; 'a' for <5 km., 'b' for 5-10 km. and 'c' for 10+ km. of the nearest village/town where facility is available is given. Column wise details are given below:

**Column No. 7 – 20 Educational Facilities:** - All the different educational facilities available in the village is given under these columns. Nursery/LKG/UKG classes are included in Pre-Primary Schools. Classes up to class V included in Primary School. Classes from VI to VIII are included in the Middle school. Classes IX and X included in Secondary School. Classes XI and XII are included in Senior Secondary School. In case of composite schools like middle school with primary school or secondary school with middle school, these are also included in the number of primary and middle schools, respectively. The information on the entire educational institutes is given under these columns.

**Column No. 21 to 38 - Medical Facilities:** - All the different medical facilities available in the village are given under these columns.

**Column No. 39 to 46 - Drinking Water:** - The information on availability of various types of the drinking water facility within the village is given under these columns.

**Column No. 47 to 50 – Availability of Toilet and others:-** The information on availability of toilet, Bio-Gas etc., available in the village is given under these columns.

**Column No. 51 to 67 Communication (Post & Telegraph and transport):-** The information on communication and Post Office, Sub-Post Office, & Telegraph Office, Village PIN Code number, Phone-Landlines, Mobile Phone, Private Courier Facility, Internet Café, etc., available in the village is given under these columns. The information on all various transport facilities whether public/private transport like Bus, Railway Station or Navigable waterways, Taxi, Van, Tractors etc., available in the village is also given under these columns.

**Column No. 68 to 79 – Village connected to High ways, Village Roads, Banks and Credit Societies:** - The information on all roads connected to village is given under these columns. These include National Highway, State

Highway, District Roads and other district roads connected to the village, Pucca roads, Kutchra Roads, Water Bounded Macadam Roads, Navigable Water Ways and Foot Paths is given under these columns. Further, the information on availability of banks, ATM and Agricultural Credit societies in the village is given under these columns.

**Column No. 80 to 96 Miscellaneous Facilities:** - The information on various miscellaneous facilities available in the village is given under these columns. These includes Self -Help Group, Public Distribution Shop (PDS), Mandi/Regular Market, Weekly Haat, Agricultural Marketing Society, Nutrition Centre (ICDS), Anganwadi Centre, ASHA, Community Centre, Sports Fields, Sports Club/Recreation Centre, Cinema/Video Halls, Public Library, Public Reading Room, News Paper Supply, Assembly Polling Station, Birth and Death Registration Office.

**Columns No. 97 to 100 – Electricity:** - Availability of Power Supply in the village, whatever may be the form of its use is given in these columns. These include Electricity for Domestic Use, Electricity for Agricultural Use, Electricity for Commercial Use and Electricity for all purposes.

**Column No. 101 and 102 -Nearest Town:** - The name of the nearest town along with the distance range code is given in these columns.

**Land use and Irrigation:** - The land use pattern in the Village Directory conforms to the pattern of classification of land use as recommended by the Ministry of Agriculture, Government of India. The Ministry has recommended the maintenance of records of land use pattern under the following 9 categories.

**(i)-Column No. 103 -Forests:-**This includes all lands classified as forest under any legal enactment dealing with forests or administered as forests, whether state-owned or private, and whether wooded or maintained as potential forest land. The area of crops raised in the forest and grazing lands or areas open for grazing within the forests remain included under the forest area.

**(ii)-Column No. 104- Area under non-agricultural use:-** This includes all lands occupied by buildings, roads and railways or under water, e.g. rivers and canals and other lands put to uses other than agriculture.

**(iii)-Columns No. 105- Barren and un-culturable land:-** This includes all barren and unculturable land like mountains,



deserts, etc. Land which cannot be brought under cultivation except at an exorbitant cost should be classified as unculturable whether such land is in isolated blocks or within cultivated holdings.

**(iv)-Column No. 106- Permanent Pastures and other Grazing Lands:-**This includes all grazing lands whether they are permanent pastures and meadows or not. Village common grazing land is included under this head.

**(v)-Column No. 107- Land under Miscellaneous Tree Crops, etc.:-** This includes all cultivable land which is not included in 'Net area sown' but is put to some agricultural uses. Lands under Causing trees, thatching grasses, bamboo bushes and other groves for fuel, etc. which are not included under 'Orchards' are classified under this category.

**(vi)-Column No. 108- Culturable Waste Land: -** This includes lands available for cultivation, whether not taken up for cultivation or taken up for cultivation once but not cultivated during the current year and the last five years or more in succession for one reason or other. Such lands may be either fallow or covered with shrubs and jungles which are not put to any use. They may be assessed or unassessed and may lie in isolated blocks or within cultivated holdings. Land once cultivated but not cultivated for five years in succession is also included in this category at the end of the five years.

**(vii)-Column No. 109- Fallow Lands other than Current Fallows: -** This includes all lands which were taken up for cultivation but are temporarily out of cultivation for a period of not less than one year and not more than five years.

**(viii)-Column No. 110- Current Fallows: -** This represents cropped area, which is kept fallow during the current year. For example, if any seeding area is not cropped against the same year it may be treated as current fallow.

**(ix)-Column No. 111- Net Area Sown: -** This represents the total area sown with crops and orchards. Area sown more than once, in the same year is counted only once.

**Column No. 112- Total Irrigated Land Area: -** It includes all land which is cultivable and irrigated by any source of irrigation. The total irrigated area of the village has been given under this column.

**Column No. 113- Total Un-Irrigated land Area: -** Un-Irrigated area includes all land which is cultivable but not irrigated

by any source of irrigation. The total un-irrigated land area of the village has been given under this column.

**Column No. 114 to 118- Area Irrigated by source: -** The area irrigated by various source of irrigation in the village have been given under these columns. The different source of irrigation facilities available in the village are as follows: (i)-Canals(C)-Govt. or Pvt., (ii)-Wells/Tube-wells (W/TW), (iii)-Tanks/Lake(T/L), (iv)-Waterfall, (WF) and (v)-Others(O).

**Columns No.119 to 121-**Three most important commodities manufactured:- The names of three most important commodities manufactured in the village are indicated in this column.

#### **C.D.Block level totals of the Village Directory:-**

At the end of entries for the Village Directory of each C.D. Block, the totals of different columns are being given wherever possible. However, in case of some of the columns, it may not be possible to work out the CD Block level totals, in such cases the particular of relevant columns are being left blank against C.D.Block level.

**Appendices to Village Directory: -** The Village Directory also includes the following appendices:

**Appendix –I:** Summary showing total number of villages having Educational, Medical and other amenities in villages – C.D. Block level.

**Appendix I A:** Villages by number of Primary Schools.

**Appendix I B:** Villages by Primary, Middle and Secondary Schools.

**Appendix I C:** Villages with different sources of drinking water facilities available.

**Appendix II:** Villages with 5,000 and above population which do not have one or more amenities available.

**Appendix -IV:** C.D. Block wise list of inhabited villages where no amenity other than drinking water facility is available.

**Appendix -V:** Summary showing number of Villages not having Scheduled Caste population.

**Appendix -VI:** Summary showing number of Villages not having Scheduled Tribe population.

**Appendix -VII A:** List of villages according to the proportion of the Scheduled Castes to the total population by ranges.

**Appendix- VII B:** List of villages according to the proportion of the Scheduled Tribes to the total population by ranges.

**Note explaining the abbreviations used in Town Directory 2011 Census:-****Statement I :- Status and Growth History:****Column 1 – Serial Number:-** Self explanatory**Column 2:- Class, Name and civic status of town:-**

The Class presented according to population of the towns in 2011 Census is as follows:

Population	Class	Population	Class
100,000 and above	I	10,000 - 19,999	IV
50,000 - 99,999	II	5,000 - 9,999	V
20,000 - 49,999	III	Below - 5,000	VI

The following abbreviations are used to denote the Civic Status of the town.

Civic Status	Codes	Civic Status	Codes
i-Municipal Corporation	M.Corp.	xii - Notified Town Area	NTA
ii-Municipal Committee	MC	xiii - Industrial Notified Area	INA
iii-Municipal Council	M Cl	xiv - Industrial Township	ITS
iv-City Municipal Council	CMC	xv - Township	TS
v-Town Municipal Council	TMC	xvi - Town Panchayat	TP
vi- Municipal Board	MB	xvii - Nagar Panchayat	NP
Vii -Municipality	M	xviii - Town Committee/ Town Area Committee	TC
viii- Cantonment Board/Cantonment	CB	xix - Small Town Committee	ST
ix- Notified Area	NA	xx - Estate Office	EO
x -Notified Town	NT	xxi -Gram Panchayat	GP
xi - Notified Area Committee/ Notified Area Council	NAC	xxii - Census Town	CT

**Column 3 - 25:** - These columns are self explanatory**Statement II: - Physical Aspects and Location of town, 2009.****Column 1 - 2 Serial number and Name of town:** - Self explanatory**Columns 3 to 5 - Physical Aspects:-**In these columns the Rainfall and Maximum and Minimum Temperature of the town is recorded.**Columns 6 to 12:-** Name and road distance of the town (in km.) from the State headquarters, District headquarters, Sub-divisional/Taluk/Tahsil/ Police station/Development Block/ Island HQ., Nearest city with population of one lakh and

more, Nearest city with population of five lakh and more, Railway station and Bus route is recorded in these columns respectively. If the names mentioned in these columns are the same as the referent town itself, the distance is recorded as (0) zero.

**Statement III – Civic and other Amenities, 2009:-****Column 1 - 2 Serial number and Name of town:** - Self explanatory**Column 3 – Road length (in km.):**- The information about the road length (in km.) within the limit of the town is recorded in this column.

**Columns 4 to 7- System of drainage:** - The system of drainage available in the town is indicated in these columns by the following codes:

System of drainage	Codes
Open drainage	OD
Closed drainage	CD
Both drainage	BD

**Columns 8 to 11-Number of latrines:** - The number of various types of latrines available in the town is indicated in these columns.

**Columns No. 12 & 13 – Protected water supply:** - The information on source of water supply and system of water storage with capacity available in the town are given in these columns in the following codes:

**Column 12 (Source of water supply):-**

Tap water	T
Tube-well water	TW
Tank Water	TK
Well water	W

**Column 13 (System of water storage):-**

Over Head Tank	OHT
Service Reservoir	SR
River Infiltration Gallery	RIG
Bore Well Pumping System	BWP
Pressure Tank	PT

The information on 2 major source of water supply is given in column 12 and the system of water storage with capacity against each in kilo-litres (in bracket) is presented in column 13.

**Column No. 14 Fire Fighting Service:** - In case the fire fighting service is available in the referent town, 'yes' is recorded. If the facility is not available within the town, the name of the nearest place having this facility with its distance from the referent town is recorded.

**Column No. 15 to 19- Electrification (Number of connections):-** Different types of electric connections are shown in these columns, i.e., Domestic, Industrial, Commercial, Road lighting (points) and others.

**Statement IV: Medical Facilities, 2009:-**

**Column No. 1 - 2 Serial number and Name of town:** - Self explanatory

**Column No. 3 to 13 :-** The number of various medical institutions such as Hospitals, Dispensaries, Health Center, Family Welfare Center, Maternity and Child Welfare Center, Maternity Homes, T.B. Hospital/clinic, Nursing Homes, Charitable Hospital/Nursing Home, Mobile Health Clinic and Others as available in the town, are indicated in these columns (along with no. of beds in brackets).

If a medical facility is not available in the town, the name of the nearest place and its distance in kilometers from the town where the facility available is mentioned.

**Column No. 14 - Veterinary Hospital:-**The Number of Veterinary Hospitals available in the town is given in this column.

**Column No. 15 - Medicine Shop:-**The number of Medicine shops available in the town is given in this column.

**Statement V: Educational, Recreational and Cultural Facilities, 2009:-**

**Column No. 1 - 2 Serial number and Name of town:** - Self explanatory

**Column No. 3 to 15 Educational Facilities:-** The information on number of Primary school, Middle school, Secondary school, Senior Secondary school, Arts/Science/ Commerce colleges (of degree level and above), Medical colleges, Engineering colleges, Management Institute/Colleges, Polytechnics, Recognized Shorthand, Typewriting and vocational training Institutions, Non-formal Education Center (Sarva Shiksha Abhiyan Center), Special School for disabled and Others available in the town, are indicated in these columns.

If an educational facility is not available in the town, the name of the nearest place and its distance in kilometers from the town where the facility available is mentioned.

**Column No. 16 to 23 – Number of Social, Recreational and Culture Facilities :-** The information on number of Home Orphanage, Working Women’s Hostels, No. of Old Age Home, Stadium, Cinema Theatre, Auditorium/Community halls, Public libraries and Reading rooms available in the town are given under these column.

**Statement VI: Industry and Banking 2009:-**

**Column No. 1 - 2 Serial number and Name of town: -** Self explanatory

**Column No. 3 to 5 - Names of three most important commodities manufactured: -** The names of three most important commodities manufactured in the town are given under these columns.

**Column No. 6 to 8 - Number of banks: -** The number of banks available in the referent town both Commercial and Co-operative banks are recorded against these columns.

**Column No. 9 & 10 – Number of Agricultural and Non Agricultural Credit Societies :-** The number of Agricultural and Non Agricultural Credit Societies available in the referent town are given in these columns.

**Statement VII: Civic and other Amenities in Slums, 2009:-**

This statement VII provides information on civic and other amenities in all slums whether notified or not and for all towns having statutory bodies, like Municipality, Municipal Corporation, Town area committee etc.

# **VILLAGE AND TOWN DIRECTORY**



## VILLAGE AND TOWN DIRECTORY

### Village Directory

Village Directory provides micro level data, which will help the planners in formulation of micro-level developmental plans, as the C. D. Block is the lowest administrative unit for developmental planning. Village wise information regarding the availability of certain basic amenities and facilities within the village, as also that of the manner of utilization of the land in the concerned village are furnished in the village directory. The village directory format adopted for the 2011 Census has 396 columns whereas in the 2001 Census there were 23 columns. In 2011 VD/TD, unlike 2001 VD/TD, new items are added, keeping in view of the pace of economic development in the country. The first 23 columns of the tabulation statement, relates to location particulars of the village with location code i.e., State, District, Taluk, C.D. Block, name of the Gram Panchayat and village and its distance from the district and taluk headquarter and nearest statutory town. Column 24-31 gives the details of area, number of households and population of the village as per 2011 Census. Column 32-357 relate to the availability/non-availability of basic amenities such as educational, medical, drinking water, drainage and sanitation, transport and communication, bank, agricultural, non-agricultural and other credit societies and other miscellaneous facilities such as self-help group, anganwadi, ASHA workers, cinema/video hall, community centre, sports club, library, reading room,

newspaper etc. Column 357-378 is related to availability of power supply in the village and the most important commodities (agricultural, manufactured and handicraft). Amenities available within the villages are shown in the respective columns and if a particular amenity especially schools, colleges, health centres, transport, communication, banking and recreational facilities are not available in the village, the distance in broad ranges viz., <5 km., 5-10 km and 10+ km. of nearest place where the facility available to that particular village is indicated with codes 'a', 'b' and 'c' respectively. Column 379-396 provide information regarding land use (i.e., area under different types of land use in hectares rounded to two decimal places) such as forest, irrigated land by source of irrigation, unirrigated, barren and uncultivable, culturable waste, fallow lands, current fallow lands and area under non-agricultural uses.

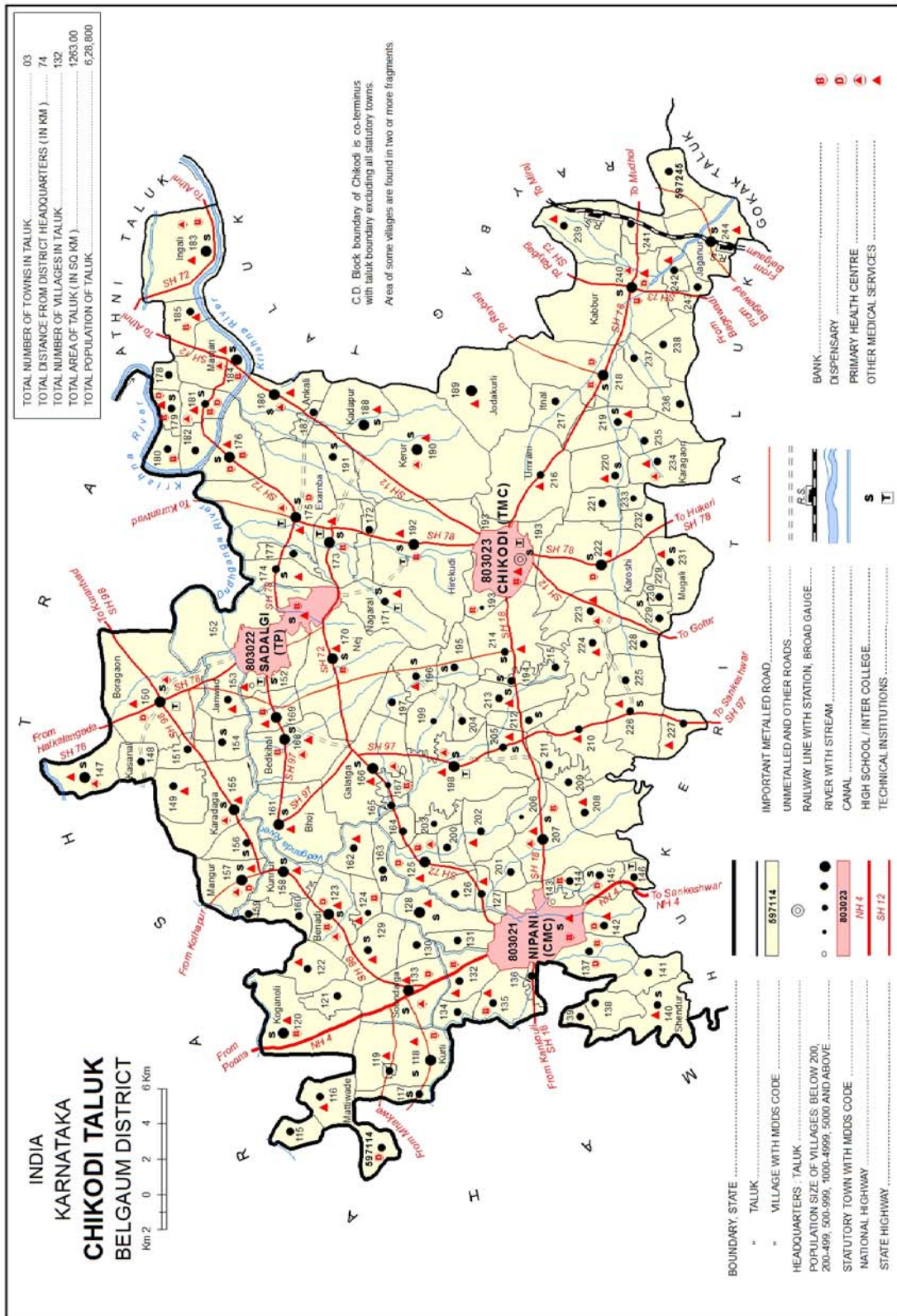
### Town Directory

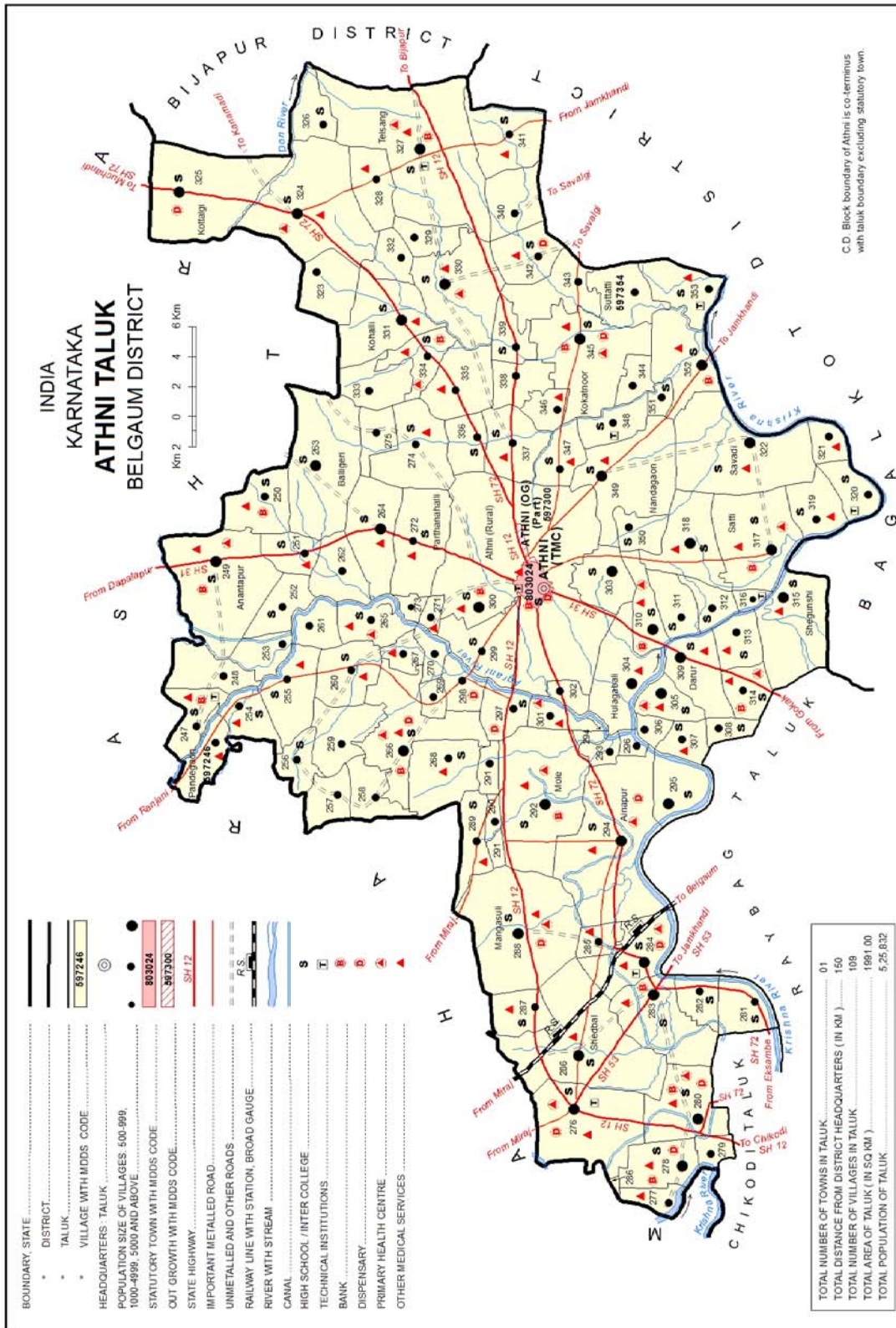
The Town Directory section contains seven statements (I to VII) which furnish information on all the statutory towns in the district, on aspect such as growth history, physical aspects and location of towns, civic and other amenities in the town, medical, educational, recreational and cultural facilities, trade and commerce, industry and banking in the towns, civic and other amenities in the slum areas of the town.

**LIST OF VILLAGES MERGED IN TOWNS AND OUTGROWTHS AT 2011 CENSUS.****Area (in Hectares)**

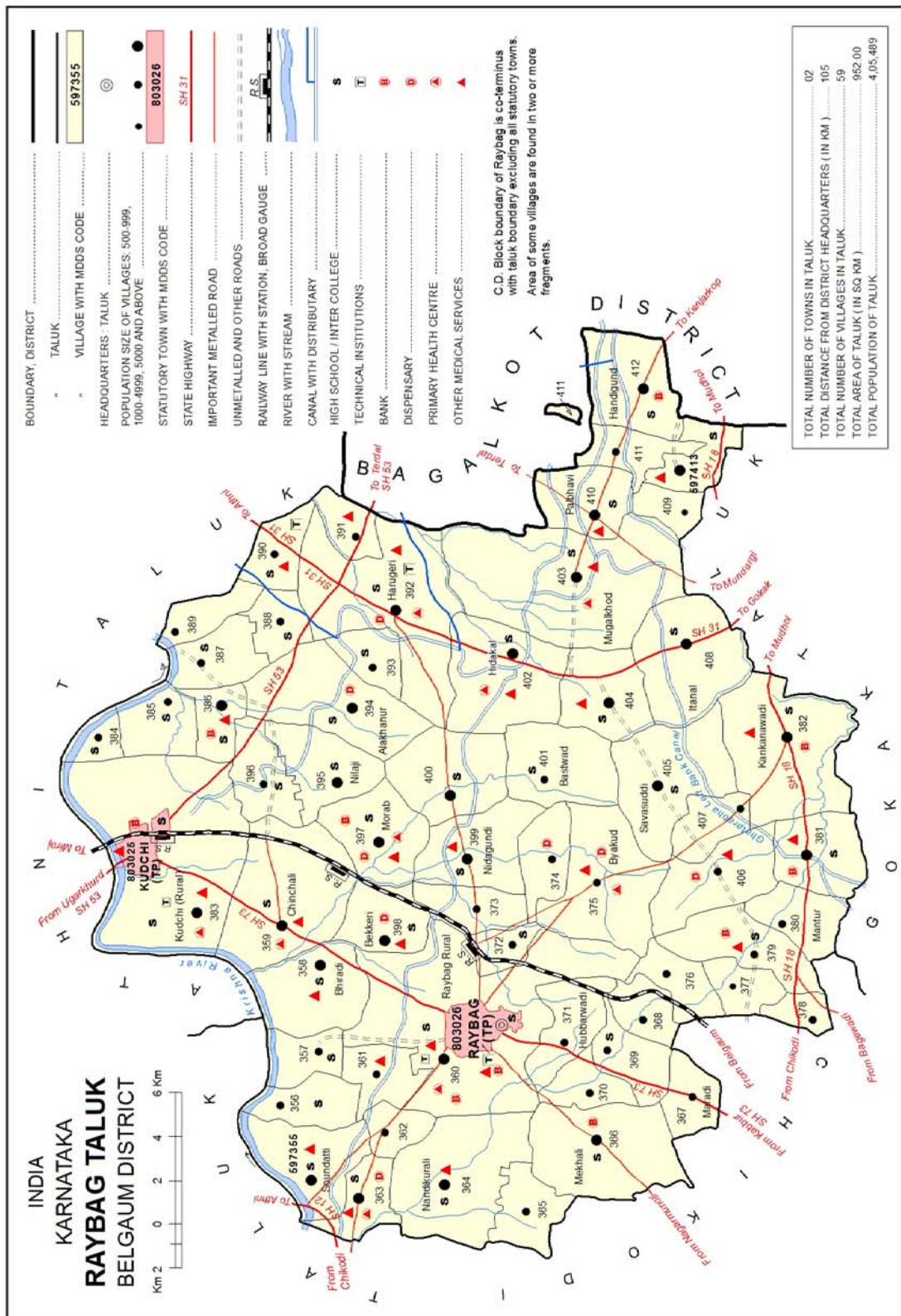
<b>Sl. No.</b>	<b>Name of the Taluk</b>	<b>Name of the Town</b>	<b>Name of the Village with MDDS Code No.</b>	<b>Total Geographical Area</b>	<b>Rural component</b>	<b>Urban component</b>
<b>1</b>	<b>2</b>	<b>3</b>	<b>4</b>	<b>5</b>	<b>6</b>	<b>7</b>
1	Chikodi	Chikodi (TMC)	Vadagol	405.34	-	405.34
2	Belgaum	Sulebhavi (CT)	Sulebhavi (597796)	403.26	-	403.26
3	Belgaum	Sambra (CT)	Sambra (597797)	928.00	-	928.00
4	Belgaum	Mutga (CT)	Mutga (597798)	809.98	-	809.98
5	Belgaum	Yellur (CT)	Yellur (597802)	1317.44	-	1317.44
6	Khanapur	Mouje Nandgad (CT)	Mouje Nandgad (598021)	1570.00	-	1570.00

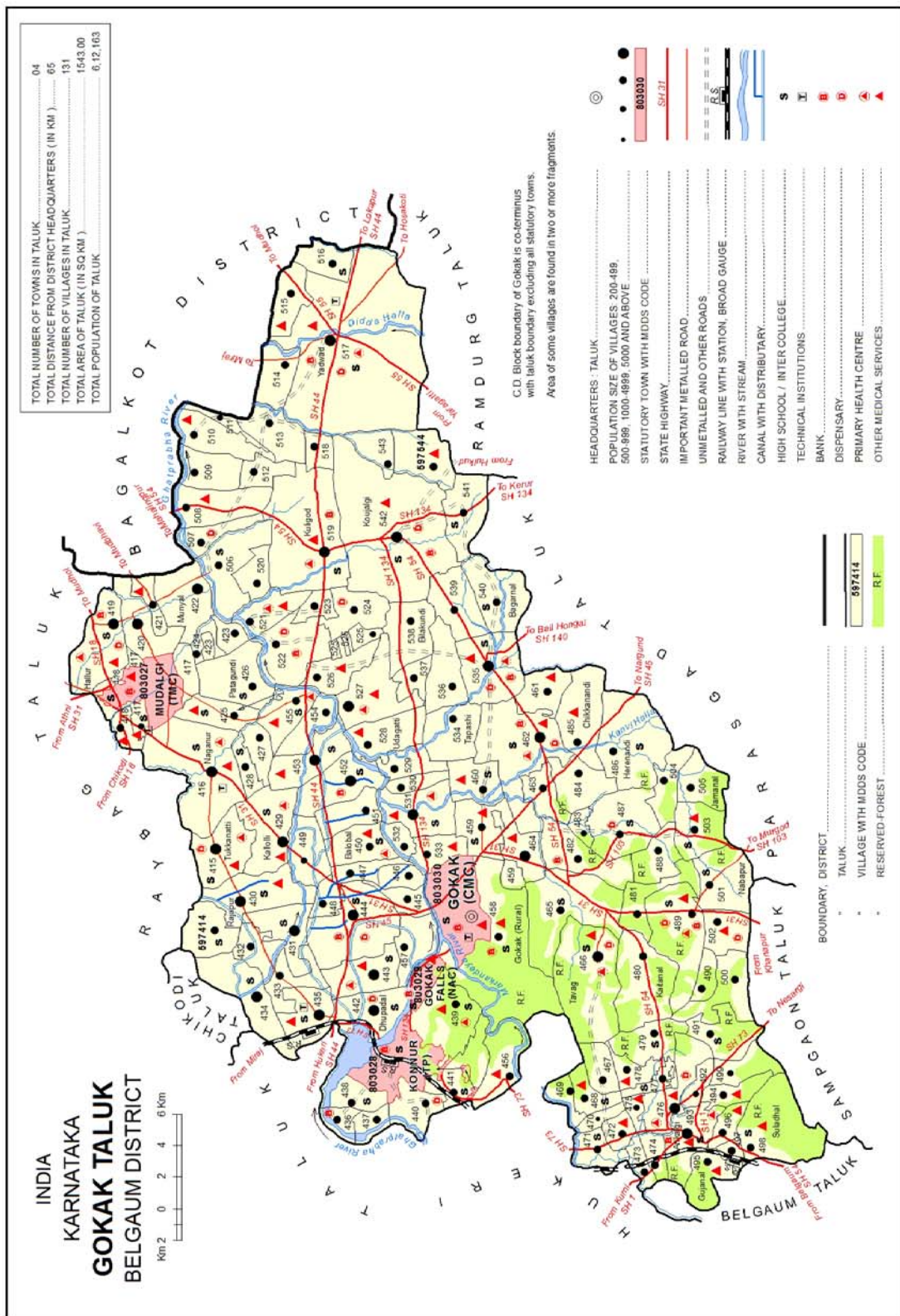




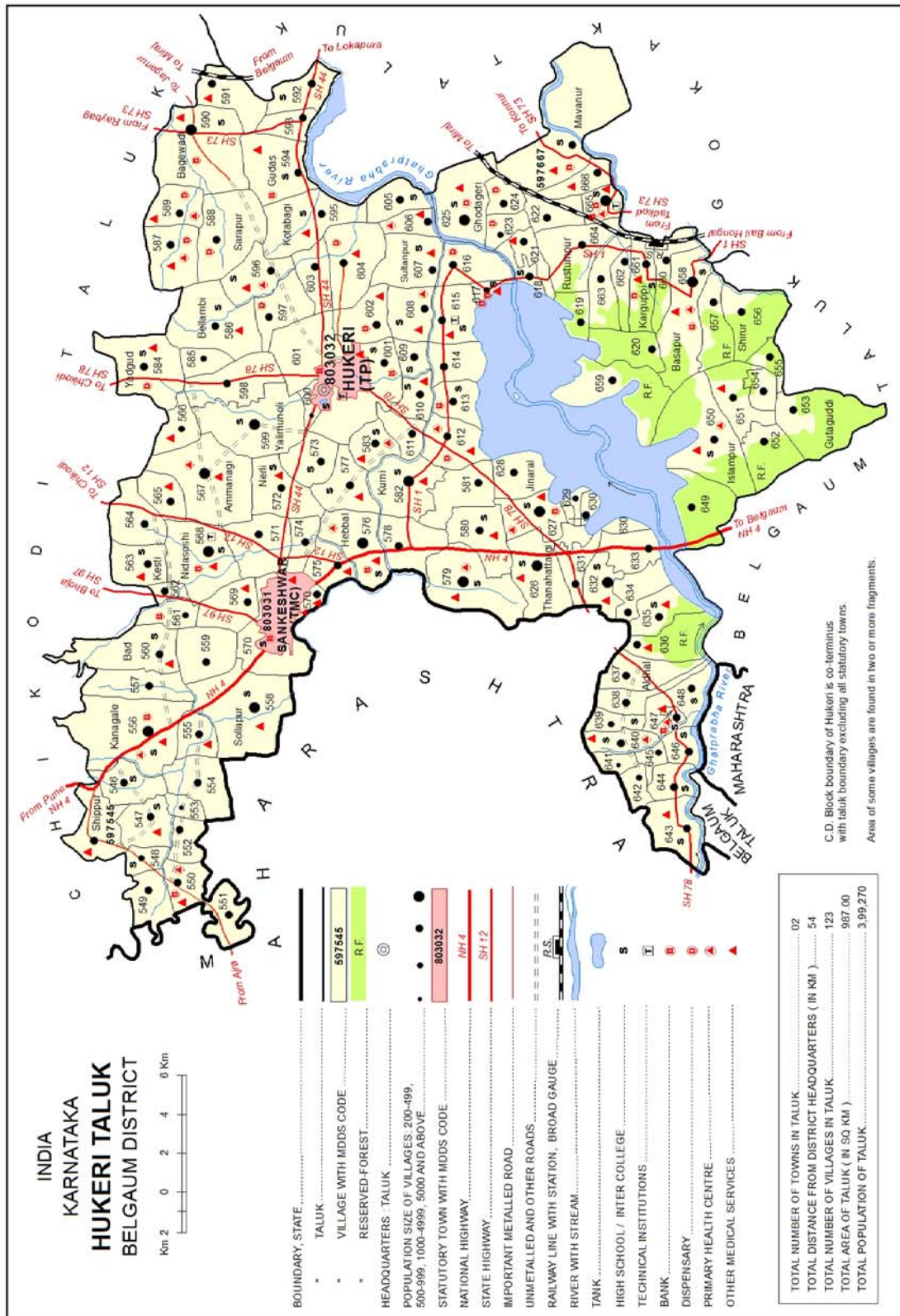


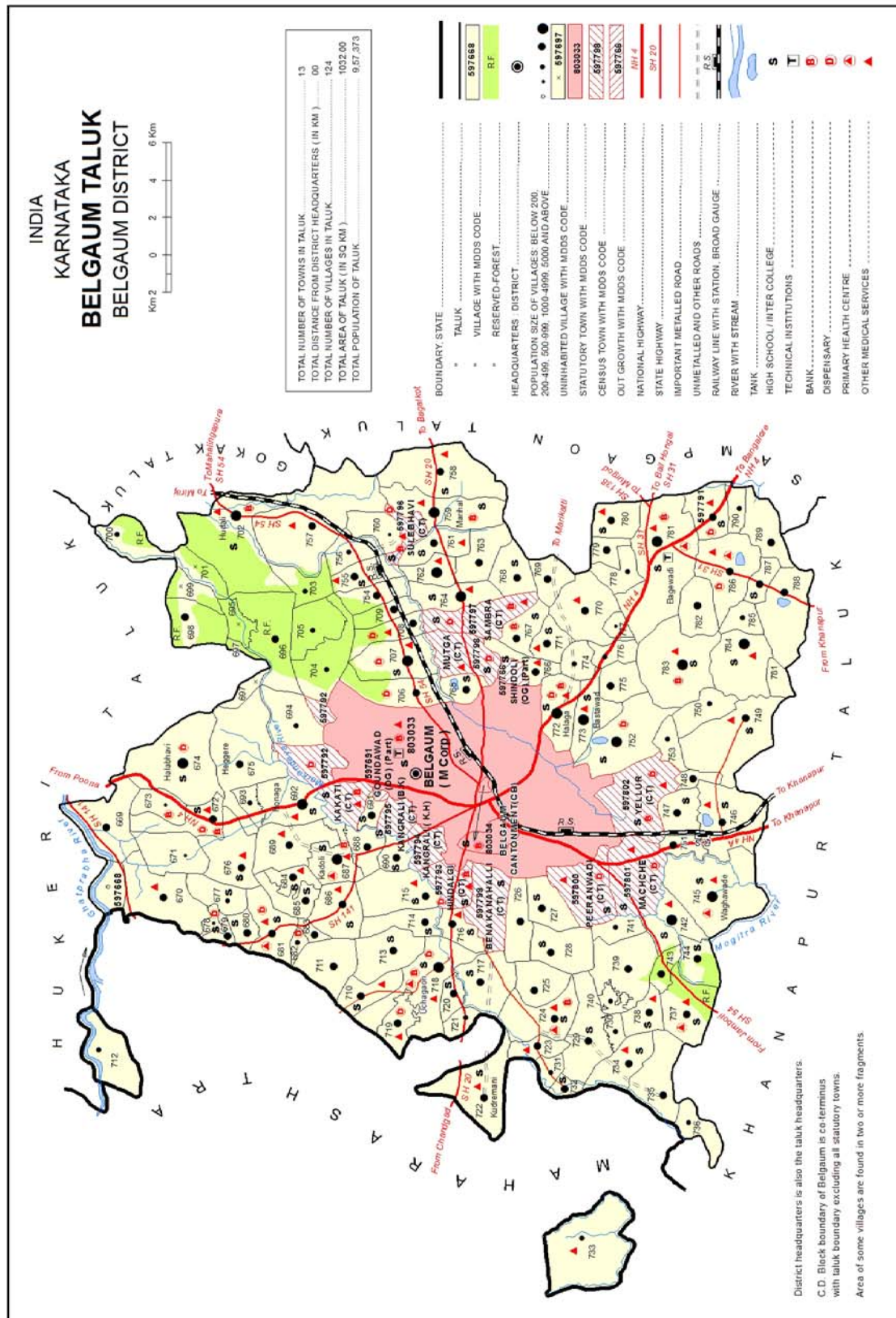




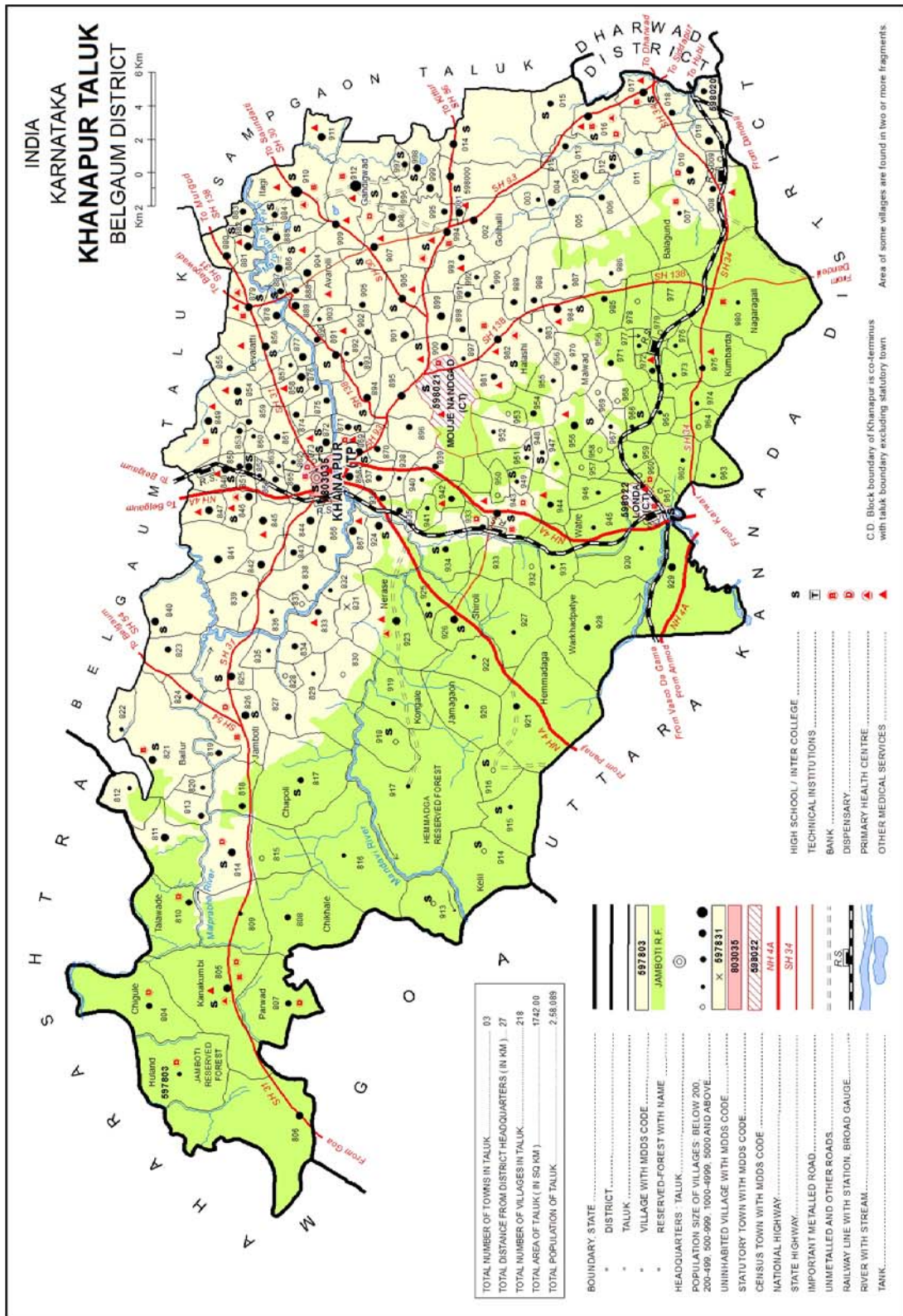


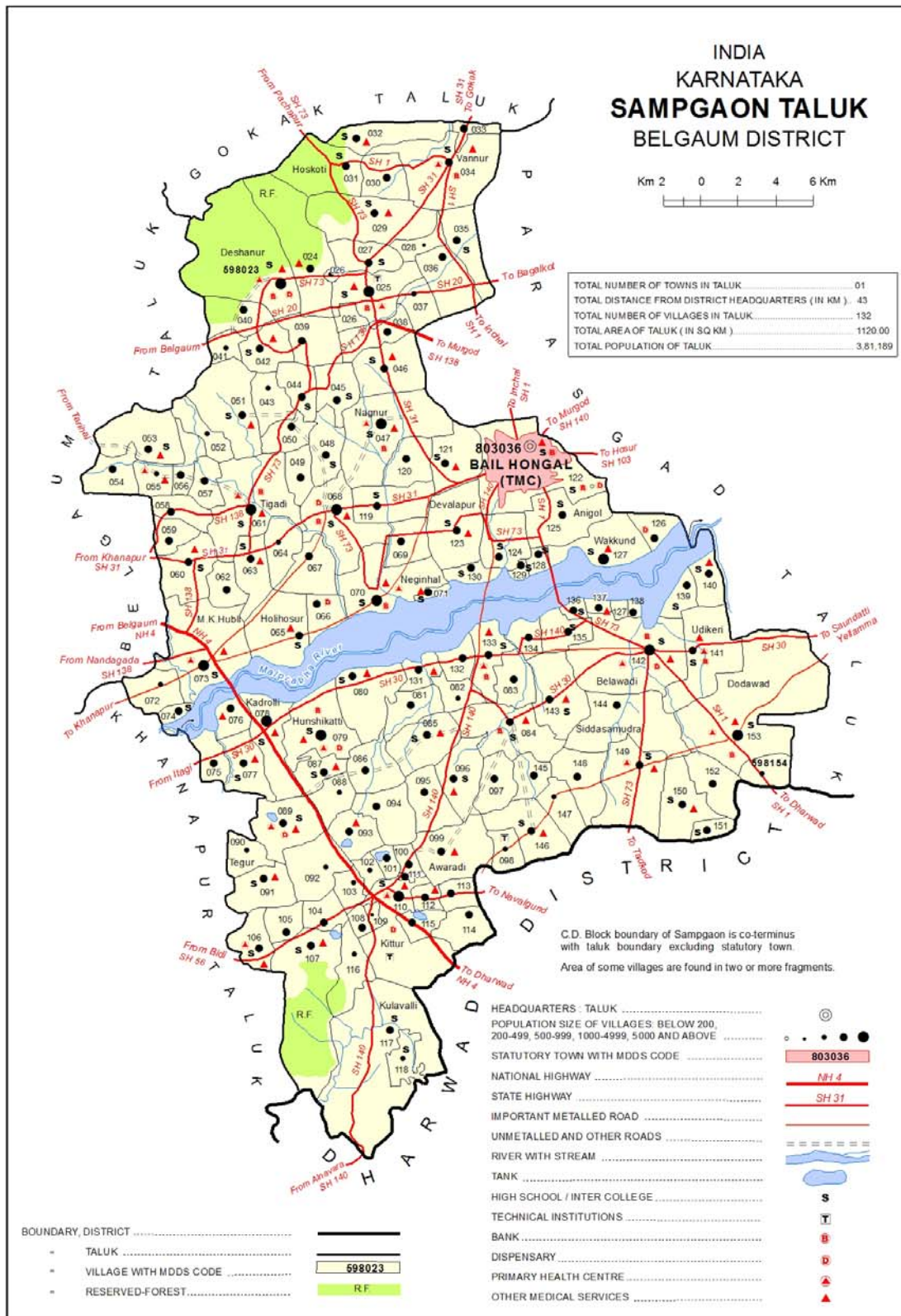




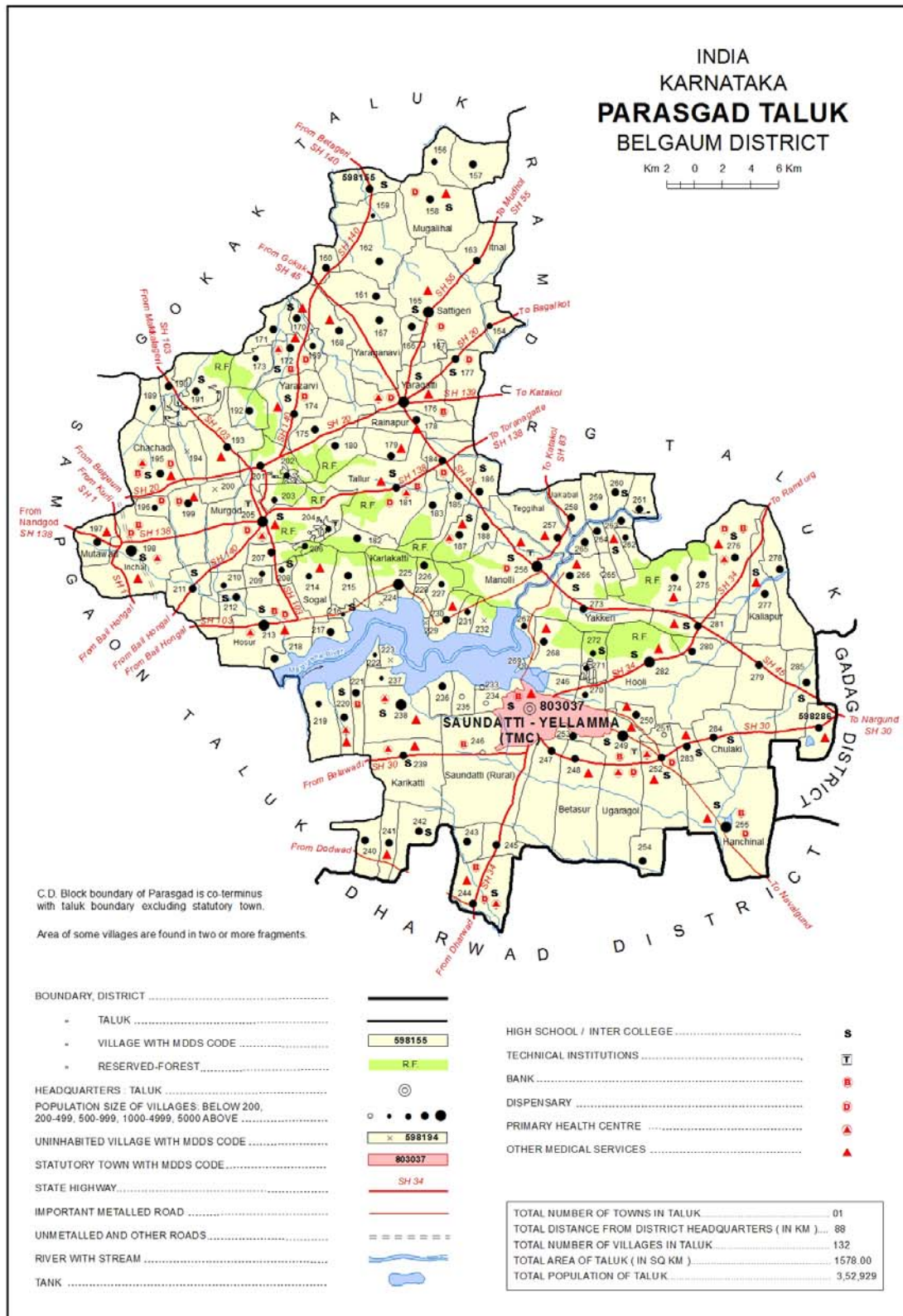


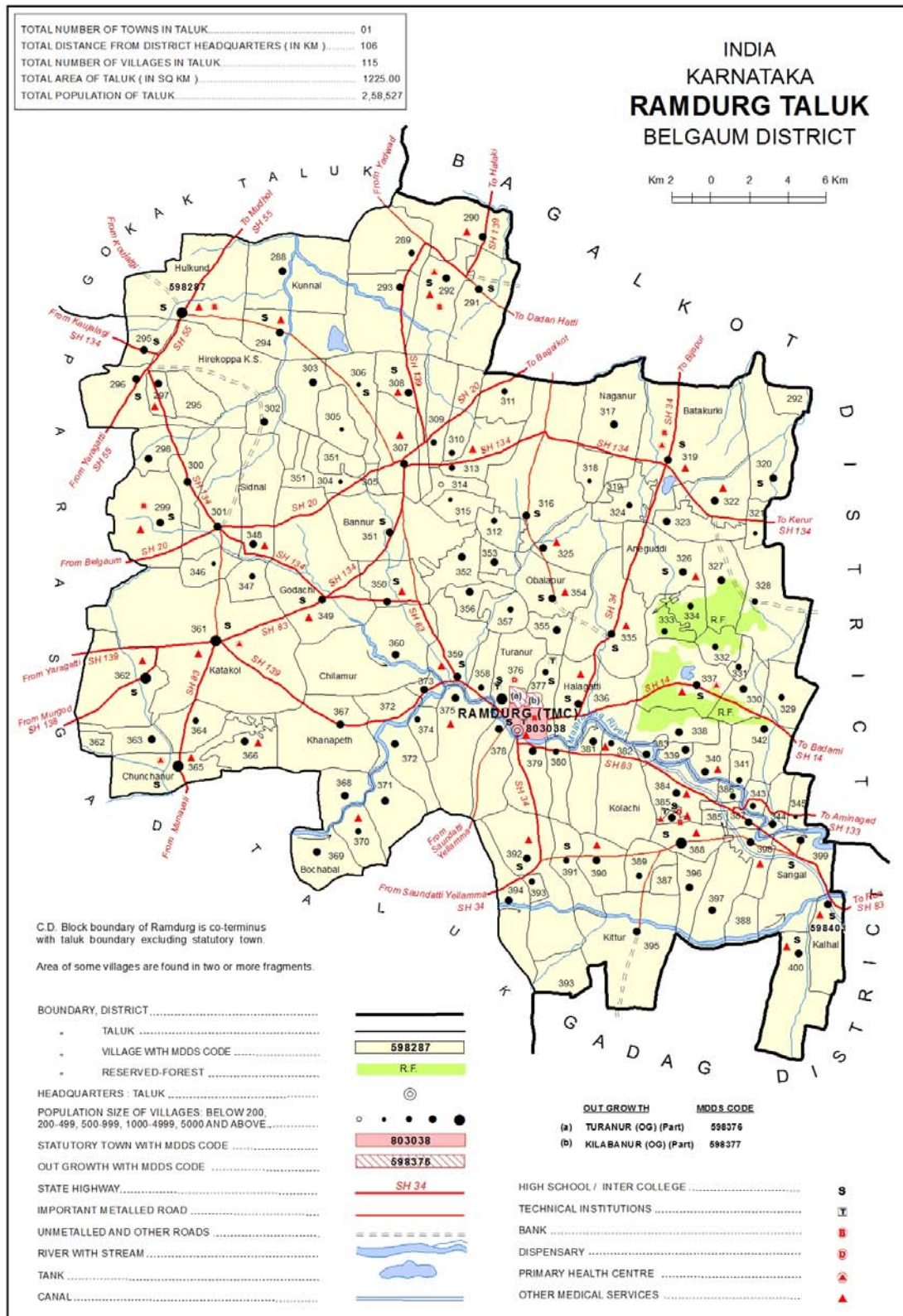












**Alphabetical list of Villages (C.D.block wise)**

**Name of the District: BELGAUM**

**Name of the CD Block: Chikodi**

<b>Sl. No.</b>	<b>Name of Village</b>	<b>2011 Census Location Code Number</b>	<b>2001 Census Location Code Number</b>
<b>1</b>	<b>2</b>	<b>3</b>	<b>4</b>
1	Adi	597129	00001600
2	Akkol	597125	00001200
3	Amalzari	597144	00003100
4	Ankali	597186	00007200
5	Appachiwadi	597119	00000600
6	Bambalwad	597220	00010600
7	Barwad	597156	00004300
8	Bedkihal	597168	00005400
9	Belagali	597237	00012300
10	Belkud	597219	00010500
11	Benadi	597123	00001000
12	Bennihalli	597233	00011900
13	Bhatnaganur	597117	00000400
14	Bhimapurwadi	597165	00005200
15	Bhivashi	597130	00001700
16	Bhoj	597161	00004800
17	Bidrahalli	597225	00011100
18	Bolewadi	597124	00001100
19	Boragaon	597150	00003700
20	Boragaonwadi	597151	00003800
21	Budihal	597134	00002100
22	Budulmukh	597139	00002600
23	Chandur	597179	00006600
24	Chandur - Tek	597180	00006700
25	Chikalwal	597202	00008800
26	Chikodi (Rural)	597193	00007900
27	Chinchani	597214	00010000
28	Dhulaganawadi	597211	00009700
29	Dilalapurwadi	597167	Newly created village
30	Donawad	597235	00012100
31	Donewadi	597149	00003600
32	Examba	597175	00006200
33	Gajabarwadi	597159	00004600
34	Galatga	597166	00005300
35	Gavan	597145	00003200
36	Gayakanawadi	597136	00002300
37	Girgaon	597195	00008100

**Alphabetical list of Villages (C.D.block wise)****Name of the District: BELGAUM****Name of the CD Block: Chikodi**

<b>Sl. No.</b>	<b>Name of Village</b>	<b>2011 Census Location Code Number</b>	<b>2001 Census Location Code Number</b>
<b>1</b>	<b>2</b>	<b>3</b>	<b>4</b>
38	Gondikuppi	597141	00002800
39	Hadnal	597114	00000100
40	Hanabarawadi	597121	00000800
41	Hanchinal (K.K.)	597236	00012200
42	Hanchinal (K.S.)	597122	00000900
43	Handyanwadi	597215	00010100
44	Hattarwat	597226	00011200
45	Hirekudi	597192	00007800
46	Hosa Yedur	597182	00006900
47	Hunnaragi	597162	00004900
48	Ingali	597183	00007000
49	Itnal	597217	00010300
50	Jaganur	597244	00013000
51	Jainapur	597223	00010900
52	Janwad	597153	00004000
53	Jatrat	597128	00001500
54	Jodakurli	597189	00007500
55	Jodatti	597241	00012700
56	Kabbur	597240	00012600
57	Kadapur	597188	00007400
58	Kallol	597176	00006300
59	Kamatyanahatti	597232	00011800
60	Karadaga	597155	00004200
61	Karagaon	597234	00012000
62	Karoshi	597222	00010800
63	Kasanal	597148	00003500
64	Kenchanatti	597238	00012400
65	Kerur	597190	00007600
66	Khadaklat	597198	00008400
67	Khajagoudanhatti	597230	00011600
68	Kodni	597135	00002200
69	Koganoli	597120	00000700
70	Kothali	597213	00009900
71	Kungatolli	597221	00010700
72	Kunnur	597158	00004500
73	Kuppanawadi	597194	00008000
74	Kurli	597118	00000500

**Alphabetical list of Villages (C.D.block wise)****Name of the District: BELGAUM****Name of the CD Block: Chikodi**

<b>Sl. No.</b>	<b>Name of Village</b>	<b>2011 Census Location Code Number</b>	<b>2001 Census Location Code Number</b>
<b>1</b>	<b>2</b>	<b>3</b>	<b>4</b>
75	Kuthali	597212	00009800
76	Lakhanapur	597127	00001400
77	Majalatti	597229	00011500
78	Malikwad	597174	00006100
79	Mamadapur (Kk)	597245	00013100
80	Mamadapur (KL)	597164	00005100
81	Manakapur	597147	00003400
82	Mangnur	597227	00011300
83	Mangur	597157	00004400
84	Manjari	597184	00007100
85	Manjariwadi	597185	Newly created village
86	Manuchiwadi	597203	00008900
87	Mattiwade	597116	00000300
88	Meerapurhatti	597239	00012500
89	Mugali	597231	00011700
90	Naganur	597131	00001800
91	Nagaral	597171	00005800
92	Nagaramunnoli	597218	00010400
93	Nainglaj	597210	00009600
94	Nanadi	597173	00006000
95	Nanadiwadi	597172	00005900
96	Navalihal	597205	00009100
97	Nej	597170	00005700
98	Nippani (Rural)	597143	00003000
99	Padlihal	597126	00001300
100	Pangeri (B)	597138	00002500
101	Pangire (A)	597200	00008600
102	Pattankudi	597207	00009300
103	Peerawadi	597206	00009200
104	Pogatyanatti	597243	00012900
105	Rampur	597201	00008700
106	Roopanal	597191	00007700
107	Sadalaga (Rural)	597152	00003900
108	Sankanwadi	597204	00009000
109	Shamanewadi	597169	00005500
110	Shendur	597140	00002700
111	Shiddapurwadi	597187	00007300



**Alphabetical list of Villages (C.D.block wise)****Name of the District: BELGAUM****Name of the CD Block: Chikodi**

<b>Sl. No.</b>	<b>Name of Village</b>	<b>2011 Census Location Code Number</b>	<b>2001 Census Location Code Number</b>
<b>1</b>	<b>2</b>	<b>3</b>	<b>4</b>
112	Shiradwad	597154	00004100
113	Shiragaonwadi	597197	00008300
114	Shirgaon	597196	00008200
115	Shirguppi	597137	00002400
116	Shivapurawadi	597160	00004700
117	Sidnal	597163	00005000
118	Soundalga	597133	00002000
119	Sulagaon	597115	00000200
120	Tavadi	597146	00003300
121	Thapakarwadi	597199	00008500
122	Toranahalli	597224	00011000
123	Umrani	597216	00010200
124	Vijayanagar	597242	00012800
125	Wadral	597228	00011400
126	Walki	597208	00009400
127	Yadur	597181	00006800
128	Yadurwadi	597178	00006500
129	Yadyanawadi	597177	00006400
130	Yadyanawadi	597209	00009500
131	Yamagarni	597132	00001900
132	Yarnal	597142	00002900

**Alphabetical list of Villages (C.D.block wise)****Name of the District: BELGAUM****Name of the CD Block: Athni**

<b>Sl. No.</b>	<b>Name of Village</b>	<b>2011 Census Location Code Number</b>	<b>2001 Census Location Code Number</b>
<b>1</b>	<b>2</b>	<b>3</b>	<b>4</b>
1	Abbihal	597271	00015700
2	Adahalli	597334	00021900
3	Adalatti	597333	00021800
4	Agrani-Ingalgaon	597270	00015600
5	Aigali	597330	00021500
6	Ainapur	597294	00018000
7	Ajur	597248	00013400
8	Anantapur	597249	00013500
9	Aralihatti	597256	00014200
10	Aratal	597340	00022500
11	Athani (Rural) (Part)	597300	00018600
12	Avarkhod	597311	00019600
13	Badachi	597337	00022200
14	Badagi	597342	00022700
15	Balawad	597351	00023600
16	Balligeri	597263	00014900
17	Bammanal	597257	00014300
18	Banajawad	597296	00018200
19	Bannur	597326	00021100
20	Bedarahatti	597275	00016100
21	Bevanoor	597251	00013700
22	Buralatti	597346	00023100
23	Chamakeri	597274	00016000
24	Chikkud	597308	Newly created village
25	Darur	597309	00019400
26	Desairatti	597338	00022300
27	Devaradderahatti	597299	00018500
28	Dhabadhabahatti	597344	00022900
29	Dodwad	597316	00020100
30	Fadatarawadi	597329	00021400
31	Farida Khanawadi	597285	00017100
32	Ghatanatti	597350	00023500
33	Gundewadi	597264	00015000
34	Halalli	597341	00022600
35	Halyal	597310	00019500
36	Hanamapur	597269	00015500
37	Hulagabali	597304	00019000

**Alphabetical list of Villages (C.D.block wise)****Name of the District: BELGAUM****Name of the CD Block: Athni**

<b>Sl. No.</b>	<b>Name of Village</b>	<b>2011 Census Location Code Number</b>	<b>2001 Census Location Code Number</b>
<b>1</b>	<b>2</b>	<b>3</b>	<b>4</b>
38	Jakkaratti	597259	00014500
39	Jambagi	597260	00014600
40	Janawad	597321	00020600
41	Jugul	597278	00016400
42	Junjarwad	597353	00023800
43	Kagawad	597276	00016200
44	Kakamari	597324	00020900
45	Kallotti	597261	00014700
46	Kannal	597328	00021300
47	Katageri	597347	00023200
48	Katral	597293	00017900
49	Kempwad	597289	00017500
50	Keskaradaddi	597332	00021700
51	Khavatkoppa	597313	00019800
52	Khilegaon	597247	00013300
53	Khotanatti	597339	00022400
54	Kiranagi	597262	00014800
55	Kodaganoor	597348	00023300
56	Kohalli	597331	00021600
57	Kokatnoor	597345	00023000
58	Kottalgi	597325	00021000
59	Koulgudd	597291	00017700
60	Krishna Kittur	597295	00018100
61	Kusnal	597282	00016800
62	Lokur	597287	00017300
63	Madabhavi	597266	00015200
64	Mahishwadgi	597320	00020500
65	Malabad	597250	00013600
66	Mangasuli	597288	00017400
67	Mangavati	597277	00016300
68	Masarguppi	597298	00018400
69	Mavinahatti	597273	00015900
70	Mole	597292	00017800
71	Molwad	597281	00016700
72	Muragundi	597297	00018300
73	Nadi-Ingalgaon	597305	00019100
74	Naganur P.A.	597253	00013900



**Alphabetical list of Villages (C.D.block wise)****Name of the District: BELGAUM****Name of the CD Block: Athni**

<b>Sl. No.</b>	<b>Name of Village</b>	<b>2011 Census Location Code Number</b>	<b>2001 Census Location Code Number</b>
<b>1</b>	<b>2</b>	<b>3</b>	<b>4</b>
75	Naganur P.K.	597312	00019700
76	Nandagaon	597349	00023400
77	Nandeshwar	597319	00020400
78	Navalihal	597290	00017600
79	Pandegaon	597246	00013200
80	Parthanahalli	597272	00015800
81	Radderahatti	597318	00020300
82	Ramateerth	597323	00020800
83	Sambaragi	597255	00014100
84	Sankaratti	597314	00019900
85	Sankonahatti	597303	00018900
86	Saptasagar	597307	00019300
87	Satti	597317	00020200
88	Savadi	597322	00020700
89	Shahapur	597279	00016500
90	Shedbal	597286	00017200
91	Shegunshi	597315	00020000
92	Shinal	597302	00018800
93	Shiraguppi	597280	00016600
94	Shirahatti	597352	00023700
95	Shirur	597254	00014000
96	Shivanoor	597265	00015100
97	Siddewadi	597268	00015400
98	Suttatti	597354	00023900
99	Tangadi	597301	00018700
100	Tawashi	597252	00013800
101	Teerth	597306	00019200
102	Telsang	597327	00021200
103	Tevaratti	597267	00015300
104	Ugar Budruk	597283	00016900
105	Ugar Khurd	597284	00017000
106	Vishnuvadi	597258	00014400
107	Yakkanchi	597336	00022100
108	Yallammawadi	597343	00022800
109	Yelihadalagi	597335	00022000

**Alphabetical list of Villages (C.D.block wise)****Name of the District: BELGAUM****Name of the CD Block: Raybag**

<b>Sl. No.</b>	<b>Name of Village</b>	<b>2011 Census Location Code Number</b>	<b>2001 Census Location Code Number</b>
<b>1</b>	<b>2</b>	<b>3</b>	<b>4</b>
1	Alagawadi	597400	00028500
2	Alakhanur	597394	00027900
3	Badabyakud	597393	00027800
4	Bastwad	597401	00028600
5	Bavachi	597370	00025500
6	Bekkeri	597398	00028300
7	Bhendwad	597379	00026400
8	Bhiradi	597358	00024300
9	Biranal	597374	00025900
10	Bommanal	597373	00025800
11	Budihal	597369	00025400
12	Byakud	597375	00026000
13	Chinchali	597359	00024400
14	Devanakatti	597368	00025300
15	Devapurhatti	597407	00029200
16	Diggewadi (Old)	597356	00024100
17	Girinaikwadi	597377	00026200
18	Gundwad	597384	00026900
19	Handigund	597412	00029700
20	Harugeri	597392	00027700
21	Hidakal	597402	00028700
22	Hubbarwadi	597371	00025600
23	Itanal	597408	00029300
24	Jalalpur	597357	00024200
25	Jodahatti	597378	00026300
26	Kanchakarawadi	597361	00024600
27	Kankanawadi	597382	00026700
28	Kappalguddi	597413	00029800
29	Katakbhavi	597406	00029100
30	Kempatti	597365	00025000
31	Khanadal	597404	00028900
32	Khemalapur	597387	00027200
33	Koligudda	597390	00027500
34	Kudachi (Rural)	597383	00026800
35	Mantur	597380	00026500
36	Maradi	597367	00025200
37	Marakudi	597409	00029400

**Alphabetical list of Villages (C.D.block wise)****Name of the District: BELGAUM****Name of the CD Block: Raybag**

<b>Sl. No.</b>	<b>Name of Village</b>	<b>2011 Census Location Code Number</b>	<b>2001 Census Location Code Number</b>
<b>1</b>	<b>2</b>	<b>3</b>	<b>4</b>
38	Mavinhonda	597376	00026100
39	Mekhali	597366	00025100
40	Morab	597397	00028200
41	Mugalkhod	597403	00028800
42	Nagaral	597372	00025700
43	Nandikurali	597364	00024900
44	Nasalapur	597363	00024800
45	Nidagundi	597399	00028400
46	Nilaji	597395	00028000
47	Nipanal	597381	00026600
48	Palbhavi	597410	00029500
49	Paramanandwadi	597386	00027100
50	Raibag (Rural)	597360	00024500
51	Savasuddi	597405	00029000
52	Shiragur	597385	00027000
53	Siddapur	597389	00027400
54	Soundatti	597355	00024000
55	Sultanpur	597411	00029600
56	Suttatti	597396	00028100
57	Yabaratti	597391	00027600
58	Yadrav	597362	00024700
59	Yelpratti	597388	00027300

**Alphabetical list of Villages (C.D.block wise)****Name of the District: BELGAUM****Name of the CD Block: Gokak**

<b>Sl. No.</b>	<b>Name of Village</b>	<b>2011 Census Location Code Number</b>	<b>2001 Census Location Code Number</b>
<b>1</b>	<b>2</b>	<b>3</b>	<b>4</b>
1	Adibatti	597533	00041800
2	Ajjanakatti	597463	00034800
3	Akkatangerahal	597476	00036100
4	Ankalgi	597493	00037800
5	Arabhavi	597444	00032900
6	Arabhavi-Dhavalatti	597492	00037700
7	Aralimatti	597509	00039400
8	Avaradi	597510	00039500
9	Badigwad	597433	00031800
10	Bagarnal	597540	00042500
11	Bairanatti	597521	00040600
12	Balobal	597450	00033500
13	Basaligundi	597446	00033100
14	Beerangaddi	597451	00033600
15	Benachinamaradi	597464	00034900
16	Benachinamardi	597467	00035200
17	Betageri	597535	00042000
18	Bilakundi	597538	00042300
19	Bisanakoppa	597507	00039200
20	Budihal	597497	00038200
21	Chigadolli	597532	00041700
22	Chikkanandi	597485	00037000
23	Dandapur	597414	00029900
24	Devagoudanahatti	597502	00038700
25	Dharmatti	597425	00031000
26	Dhasanatti	597472	00035700
27	Dhavaleshwar	597508	00039300
28	Dhupadal	597442	00032700
29	Dum Urabinahatti	597475	00036000
30	Duradundi	597431	00031600
31	Fulagaddi	597454	00033900
32	Gaddiholi	597470	00035500
33	Ganeshwadi	597432	00031700
34	Ginimar Hosur	597481	00036600
35	Godachinamalaki	597456	00034100
36	Gokak (Rural)	597458	00034300
37	Gosabal	597539	00042400

**Alphabetical list of Villages (C.D.block wise)****Name of the District: BELGAUM****Name of the CD Block: Gokak**

<b>Sl. No.</b>	<b>Name of Village</b>	<b>2011 Census Location Code Number</b>	<b>2001 Census Location Code Number</b>
<b>1</b>	<b>2</b>	<b>3</b>	<b>4</b>
38	Gujanal	597495	00038000
39	Gujanatti	597427	00031200
40	Gulaganjikoppa	597514	00039900
41	Gurlapur	597418	00030300
42	Hadiginal	597529	00041400
43	Hale Yaragudri	597511	00039600
44	Hallur	597419	00030400
45	Hanamapur	597449	00033400
46	Hanamapur	597483	00036800
47	Herenandi	597486	00037100
48	Hirehatti	597504	00038900
49	Honakuppi	597524	00040900
50	Hosatti	597520	00040500
51	Hulikatti	597482	00036700
52	Hunshyal (P.G.)	597452	00033700
53	Hunshyal (P.Y.)	597506	00039100
54	Iranatti	597478	00036300
55	Jamanal	597505	00039000
56	Jokanatti	597428	00031300
57	Kaitanal	597480	00036500
58	Kalarkoppa	597530	00041500
59	Kalliguddi	597544	00042900
60	Kallolli	597429	00031400
61	Kamaladinni	597423	00030800
62	Kamankatti	597515	00040000
63	Kaparatti	597537	00042200
64	Kemmankol	597536	00042100
65	Kesappanatti	597500	00038500
66	Khanagaon	597489	00037400
67	Khanapur	597436	00032100
68	Khanatti	597421	00030600
69	Kolavi	597465	00035000
70	Konnur (Rural)	597439	00032400
71	Kopadatti	597516	00040100
72	Koujalgi	597542	00042700
73	Kuligod	597519	00040400
74	Kundargi	597471	00035600

**Alphabetical list of Villages (C.D.block wise)****Name of the District: BELGAUM****Name of the CD Block: Gokak**

<b>Sl. No.</b>	<b>Name of Village</b>	<b>2011 Census Location Code Number</b>	<b>2001 Census Location Code Number</b>
<b>1</b>	<b>2</b>	<b>3</b>	<b>4</b>
75	Lagameshwar	597494	00037900
76	Lakshmeshwar	597523	00040800
77	Lolasur	597445	00033000
78	Madawal	597477	00036200
79	Makkalageri	597487	00037200
80	Maladinni	597459	00034400
81	Mallapur (P.G.)	597435	00032000
82	Mallapur. S.A.	597474	00035900
83	Mamadapur	597462	00034700
84	Mannikeri	597541	00042600
85	Maradishivapur	597461	00034600
86	Masaguppi	597455	00034000
87	Melavanki	597531	00041600
88	Midakanatti	597490	00037500
89	Molmanatti	597441	00032600
90	Mudalgi (Rural)	597417	00030200
91	Munyal	597422	00030700
92	Musalamari	597473	00035800
93	Mutnal	597437	00032200
94	Nabapur	597501	00038600
95	Naganur	597416	00030100
96	Nallanatti	597447	00033200
97	Nandagaon	597438	00032300
98	Pamaladinni	597434	00031900
99	Panchanaikanatti	597484	00036900
100	Panjanatti	597499	00038400
101	Patagundi	597426	00031100
102	Pudakalkatti	597488	00037300
103	Radderatti	597543	00042800
104	Rajanakatti	597491	00037600
105	Rajapur	597430	00031500
106	Rangapur	597424	00030900
107	Sanganakeri	597448	00033300
108	Shiddapurahatti	597525	00041000
109	Shigiholi	597469	00035400
110	Shiltibhavi	597503	00038800
111	Shindikurbet	597443	00032800



**Alphabetical list of Villages (C.D.block wise)****Name of the District: BELGAUM****Name of the CD Block: Gokak**

<b>Sl. No.</b>	<b>Name of Village</b>	<b>2011 Census Location Code Number</b>	<b>2001 Census Location Code Number</b>
<b>1</b>	<b>2</b>	<b>3</b>	<b>4</b>
112	Shingalapur	597457	00034200
113	Shivapur	597420	00030500
114	Shivapur	597440	00032500
115	Suladhhal	597498	00038300
116	Sunadhohi	597522	00040700
117	Talakatnal	597527	00041200
118	Tapashi	597534	00041900
119	Tavag	597466	00035100
120	Telaginahatti	597479	00036400
121	Tigadi	597526	00041100
122	Timmapur	597518	00040300
123	Tukkanatti	597415	00030000
124	Udagatti	597528	00041300
125	Upparatti	597460	00034500
126	Urabinahatti	597468	00035300
127	Venkatapur	597512	00039700
128	Waderatti	597453	00033800
129	Yaddalgudd	597496	00038100
130	Yadwad	597517	00040200
131	Yaragudri	597513	00039800

**Alphabetical list of Villages (C.D.block wise)****Name of the District: BELGAUM****Name of the CD Block: Hukeri**

<b>Sl. No.</b>	<b>Name of Village</b>	<b>2011 Census Location Code Number</b>	<b>2001 Census Location Code Number</b>
<b>1</b>	<b>2</b>	<b>3</b>	<b>4</b>
1	Akkiwat	597562	00044700
2	Aldhal	597637	00052200
3	Alur (K.M)	597561	00044600
4	Ammanagi	597567	00045200
5	Amminbhavi	597565	00045000
6	Ankale	597569	00045400
7	Ankalgudiketra	597624	00050900
8	Aralikatti	597620	00050500
9	Arjunwad	597583	00046800
10	Attihal	597639	00052400
11	Awargol	597605	00049000
12	Bad	597560	00044500
13	Badkundri	597612	00049700
14	Bagarnal	597663	00054800
15	Bagewadi	597590	00047500
16	Bannibagi	597662	00054700
17	Basapur	597658	00054300
18	Bastawad	597610	00049500
19	Bellambi	597586	00047100
20	Bellanki	597641	00052600
21	Benakanholi	597633	00051800
22	Beniwad	597608	00049300
23	Bhairapur	597552	00043700
24	Bidrewadi	597638	00052300
25	Biranholi	597649	00053400
26	Bolasyanahatti	597634	00051900
27	Borgal	597564	00044900
28	Bugatealur	597550	00043500
29	Chikalgud	597578	00046300
30	Chikkaladinni	597652	00053700
31	Chilbhavi	597619	00050400
32	Dadabanahatti	597631	00051600
33	Daddi	597647	00053200
34	Dhondagatti	597642	00052700
35	Gavanal	597574	00045900
36	Gejapati	597654	00053900
37	Ghodageri	597625	00051000

**Alphabetical list of Villages (C.D.block wise)****Name of the District: BELGAUM****Name of the CD Block: Hukeri**

<b>Sl. No.</b>	<b>Name of Village</b>	<b>2011 Census Location Code Number</b>	<b>2001 Census Location Code Number</b>
<b>1</b>	<b>2</b>	<b>3</b>	<b>4</b>
38	Gotur	597575	00046000
39	Goudawad	597611	00049600
40	Gudaganahatti	597629	00051400
41	Gudas	597594	00047900
42	Gumchinmardi	597666	00055100
43	Gutaguddi	597653	00053800
44	Hadalga	597551	00043600
45	Hagedal	597657	00054200
46	Hanchinal	597580	00046500
47	Handigud	597566	00045100
48	Hanjanatti	597598	00048300
49	Haragapur	597559	00044400
50	Hattialur	597622	00050700
51	Hebbal	597576	00046100
52	Hidkal	597617	00050200
53	Hittani	597546	00043100
54	Honnihalli	597555	00044000
55	Hospet	597618	00050300
56	Hosur	597615	00050000
57	Hukkeri (Rural)	597601	00048600
58	Hulloli	597596	00048100
59	Hullolihatti	597597	00048200
60	Ingali	597616	00050100
61	Islampur	597650	00053500
62	Jabapur (R)	597600	00048500
63	Jinaral	597628	00051300
64	Kadhatti	597591	00047600
65	Kamatanur	597571	00045600
66	Kanagale	597556	00044100
67	Karajage	597557	00044200
68	Karguppi	597661	00054600
69	Kesti	597563	00044800
70	Khavanewadi	597645	00053000
71	Kochari	597577	00046200
72	Konankeri	597554	00043900
73	Kot	597640	00052500
74	Kotabagi	597595	00048000

**Alphabetical list of Villages (C.D.block wise)****Name of the District: BELGAUM****Name of the CD Block: Hukeri**

<b>Sl. No.</b>	<b>Name of Village</b>	<b>2011 Census Location Code Number</b>	<b>2001 Census Location Code Number</b>
<b>1</b>	<b>2</b>	<b>3</b>	<b>4</b>
75	Kurni	597582	00046700
76	Kurniwadi	597581	00046600
77	Madamakkanal	597609	00049400
78	Madihalli	597602	00048700
79	Mangutti	597632	00051700
80	Masarguppi	597573	00045800
81	Mastiholi	597630	00051500
82	Mattiwade	597547	00043200
83	Mavanur	597667	00055200
84	Modage	597646	00053100
85	Nadigudiketra	597623	00050800
86	Naganur K.D.	597636	00052100
87	Naganur K.M.	597635	00052000
88	Naganur K.S.	597548	00043300
89	Nerli	597572	00045700
90	Nidasoshi	597568	00045300
91	Noginhal	597606	00049100
92	Pachapur	597665	00055000
93	Rajakatti	597655	00054000
94	Ramewadi	597648	00053300
95	Rashing	597549	00043400
96	Raxi	597603	00048800
97	Rustumpur	597664	00054900
98	Salamwadi	597644	00052900
99	Sankeshwar (R)	597570	00045500
100	Sarapur	597588	00047300
101	Shahabandar	597651	00053600
102	Shekinhosur	597553	00043800
103	Shelapur	597585	00047000
104	Shettihalli	597643	00052800
105	Shindhatti	597621	00050600
106	Shippur	597545	00043000
107	Shiragaon	597604	00048900
108	Shirdhan	597592	00047700
109	Shirhatti (Bk)	597587	00047200
110	Shirhatti (Kh)	597589	00047400
111	Shirur	597656	00054100

**Alphabetical list of Villages (C.D.block wise)****Name of the District: BELGAUM****Name of the CD Block: Hukeri**

<b>Sl. No.</b>	<b>Name of Village</b>	<b>2011 Census Location Code Number</b>	<b>2001 Census Location Code Number</b>
<b>1</b>	<b>2</b>	<b>3</b>	<b>4</b>
112	Sollapur	597558	00044300
113	Sultanpur	597607	00049200
114	Thanahattargi	597626	00051100
115	U Khanapur	597579	00046400
116	Wantmuri	597659	00054400
117	Yadgud	597584	00046900
118	Yalimunoli	597599	00048400
119	Yallapur	597660	00054500
120	Yargatti	597613	00049800
121	Yarnal	597614	00049900
122	Yemakanmardi	597627	00051200
123	Zangatihal	597593	00047800

**Alphabetical list of Villages (C.D.block wise)****Name of the District: BELGAUM****Name of the CD Block: Belgaum**

Sl. No.	Name of Village	2011 Census Location Code Number	2001 Census Location Code Number
1	2	3	4
1	Agasage	597686	00057100
2	Alatage	597690	00057300
3	Ambewadi	597715	00059500
4	Ankalagi (Badalankalagi)	597784	00066500
5	Aralikatti	597780	00066100
6	Aste	597708	00058800
7	Attiwad	597711	00059100
8	Bachi	597721	00060000
9	Badas (Inam)	597735	00061300
10	Badas (K.H)	597788	00066900
11	Bagewadi	597781	00066200
12	Bahadarwadi	597743	00062000
13	Baknur	597736	00061400
14	Balekundri (B.K)	597762	00064100
15	Balekundri (K.H)	597764	00064300
16	Bambarge	597676	00056100
17	Basarikatti	597767	00064800
18	Bassapur	597779	00066000
19	Bastawad	597773	00065400
20	Basurte	597719	Newly created village
21	Bekkinakeri	597710	00059000
22	Belgundi	597724	00060300
23	Belvatti	597734	00061200
24	Bendi	597693	Newly created village
25	Bhendigeri	597786	00066700
26	Bhutaramanahatti	597672	00055700
27	Bijagarni	597729	00060800
28	Bodakyanhatti	597680	00056500
29	Bokanur	597725	00060400
30	Chalvenahatti	597683	00056800
31	Chandanhosur	597769	00065000
32	Chandgad	597709	00058900
33	Chandur	597756	00063400
34	Desur	597746	00062300
35	Devagiri	597689	Newly created village
36	Dhamane S.Belgaum	597752	00063000
37	Dhamne S.Bailur	597733	00061100

**Alphabetical list of Villages (C.D.block wise)****Name of the District: BELGAUM****Name of the CD Block: Belgaum**

Sl. No.	Name of Village	2011 Census Location Code Number	2001 Census Location Code Number
1	2	3	4
38	Dharanatti	597696	Newly created village
39	Gajapati	597787	00066800
40	Godihal	597671	00055600
41	Gojage	597713	00059300
42	Goundawad (Part)	597691	00057400
43	Gutti	597699	00058000
44	Halabhavi	597674	00055900
45	Halaga	597772	00065300
46	Handiganur	597681	00056600
47	Hangarge	597728	00060700
48	Harankol	597700	00058100
49	Heggere	597675	00056000
50	Honaga	597692	00057500
51	Honnihal	597763	00064200
52	Hudali	597702	00058300
53	Hulikatti	597778	00065900
54	Hulikavi	597785	00066600
55	Jafarwadi	597688	Newly created village
56	Janewadi	597740	Newly created village
57	Kabalapur (Bharmyanatti)	597704	00058500
58	Kadoli	597687	00057200
59	Kalakhamb	597706	00058600
60	Kallehol	597717	00059700
61	Kamakarahatti	597776	00065700
62	Kanvi Karvinakoppa	597783	00066400
63	Karadiguddi	597758	00063600
64	Karle	597738	00061600
65	Karvinkumpi	597705	Newly created village
66	Kattanabhavi	597679	00056400
67	Kavlewadi	597730	Newly created village
68	Kedanur	597684	00056900
69	Kenchanatti	597697	00057800
70	Khanagaon (B.K)	597755	00063300
71	Khanagaon (K.H.)	597754	00063200
72	Kiniye	597737	00061500
73	Kolikopp	597777	00065800
74	Kondaskoppa	597775	00065600



**Alphabetical list of Villages (C.D.block wise)****Name of the District: BELGAUM****Name of the CD Block: Belgaum**

<b>Sl. No.</b>	<b>Name of Village</b>	<b>2011 Census Location Code Number</b>	<b>2001 Census Location Code Number</b>
<b>1</b>	<b>2</b>	<b>3</b>	<b>4</b>
75	Kudremani	597722	00060100
76	Kukadoli	597789	00067000
77	Kurihal (B.K)	597677	00056200
78	Kurihal (K.H)	597678	00056300
79	Kuttalawadi	597741	00061800
80	Mahalenahatti	597682	00056700
81	Mandoli	597727	00060600
82	Mannikeri	597685	00057000
83	Mannur	597714	00059400
84	Maranhol	597712	00059200
85	Marihal	597759	00063700
86	Mastamardi	597771	00065200
87	Mavinakatti	597768	00064900
88	Modge	597761	00064000
89	Muchandi	597707	00058700
90	Mutnal	597791	00067200
91	Nagenahatti	597750	00062700
92	Nandi	597695	00057700
93	Nandihalli	597749	00062600
94	Navage	597739	00061700
95	Nilaji	597765	00064600
96	Ningenhatti	597670	00055500
97	Otamadu (Kabalapur)	597703	00058400
98	Panagutti	597698	00057900
99	Parsenahatti	597668	00055300
100	Rajahansagad	597748	00062500
101	Rakaskop	597732	00061000
102	Ramdurg	597673	00055800
103	Ranakunde	597744	00062100
104	Rangadholi	597701	00058200
105	Santibastawad	597742	00061900
106	Savagaon	597726	00060500
107	Shaganamatti	597774	00065500
108	Shindoli (Part)	597766	00064700
109	Sonatti	597694	00057600
110	Sonoli	597723	00060200
111	Sulge (Uchagaon)	597716	00059600

**Alphabetical list of Villages (C.D.block wise)**

**Name of the District: BELGAUM**

**Name of the CD Block: Belgaum**

Sl. No.	Name of Village	2011 Census Location Code Number	2001 Census Location Code Number
1	2	3	4
112	Sulge (Yellur)	597747	00062400
113	Sutagatti	597669	00055400
114	Sutgatti (Ah)	597782	00066300
115	Tarihal	597770	00065100
116	Tumarguddi	597757	00063500
117	Turamari	597720	00059900
118	Uchagaon	597718	00059800
119	Virapankoppa	597790	00067100
120	Waghawade	597745	00062200
121	Yaddalabhavi-Hatti	597760	00063900
122	Yalebail	597731	00060900
123	Yaramale	597753	00063100
124	Zad-Shahapur	597751	00062800

**Alphabetical list of Villages (C.D.block wise)****Name of the District: BELGAUM****Name of the CD Block: Khanapur**

<b>Sl. No.</b>	<b>Name of Village</b>	<b>2011 Census Location Code Number</b>	<b>2001 Census Location Code Number</b>
<b>1</b>	<b>2</b>	<b>3</b>	<b>4</b>
1	Abanali	597922	00079300
2	Adi	598001	00087200
3	Akrali	597929	00080000
4	Allehol	597892	00076200
5	Alloli-Kansoli	597838	00070800
6	Amagaon	597816	00068600
7	Amate	597814	00068400
8	Ambewadi	597932	00080300
9	Amboli	597833	00070300
10	Anagadi	597955	00082600
11	Ankale	597851	00072100
12	Asoga	597867	00073700
13	Avarolli	597904	00077500
14	Bacholi	597844	00071400
15	Bailur	597821	00069100
16	Balagund	598007	00087800
17	Balogi	597875	00074500
18	Bamanakop	597976	00084700
19	Banki-Basarikatti	597905	00077600
20	Baragaon	597861	00073100
21	Bastawad	597978	00084900
22	Bekwad	597906	00077700
23	Betageri	597812	00068200
24	Betne	597809	00067900
25	Bhalake (K.H.)	597949	00082000
26	Bhalake(B.K)	597950	00082100
27	Bhandargali	597860	00073000
28	Bhatewadi	597969	00084000
29	Bhistenatti	598009	00088000
30	Bhuranaki	598005	00087600
31	Bhuttewadi	597898	00076900
32	Bidarbhavi	597855	00072500
33	Bidi	597994	00086500
34	Bijagarni	597981	00085200
35	Bogur	597911	00078200
36	Budase	597828	00069800
37	Chankebail	598003	00087400

**Alphabetical list of Villages (C.D.block wise)****Name of the District: BELGAUM****Name of the CD Block: Khanapur**

<b>Sl. No.</b>	<b>Name of Village</b>	<b>2011 Census Location Code Number</b>	<b>2001 Census Location Code Number</b>
<b>1</b>	<b>2</b>	<b>3</b>	<b>4</b>
38	Channewadi	597897	00076800
39	Chapagaon	597891	00076100
40	Chapoli	597817	00068700
41	Chick-Angrolli	597996	00086700
42	Chigule	597804	00067400
43	Chikadinkop	597887	00075700
44	Chikhale	597808	00067800
45	Chikkahattiholi	597882	00075200
46	Chikkamanoli	597885	00075500
47	Chinchewadi	597964	00083500
48	Chorla	597806	00067600
49	Chunchwad	598011	00088200
50	Daroli	597835	00070500
51	Degaon	597916	00078700
52	Deminkop	597903	00077400
53	Devachihatti	597820	00069000
54	Devalatti	597856	00072600
55	Devarai	597972	00084300
56	Dhokegali	597941	00081200
57	Diggegali	597947	00081800
58	Doddahosur	597874	00074400
59	Doddebail	597992	00086300
60	Dongargaon	597927	00079800
61	Dukkarwadi	597862	00073200
62	Gadikop	597880	00075000
63	Gandigwad	597912	00078300
64	Ganebail	597846	00071600
65	Gangawali	597938	00080900
66	Garlagunji	597849	00071900
67	Gastoli	598004	00087500
68	Gavali	597917	00078800
69	Gawase	597815	00068500
70	Gharli	597963	00083400
71	Ghose (B.K.)	597957	00082800
72	Ghose (K.H.)	597946	00081700
73	Ghotagali	597971	00084200
74	Godageri	598019	00089000

**Alphabetical list of Villages (C.D.block wise)****Name of the District: BELGAUM****Name of the CD Block: Khanapur**

<b>Sl. No.</b>	<b>Name of Village</b>	<b>2011 Census Location Code Number</b>	<b>2001 Census Location Code Number</b>
<b>1</b>	<b>2</b>	<b>3</b>	<b>4</b>
75	Godholi	598010	00088100
76	Golihalli	598002	00087300
77	Golyali	597811	00068100
78	Gundapi	597989	00086000
79	Gundolli	598018	00088900
80	Gunji	597943	00081400
81	Habbanatti	597819	00068900
82	Hadalaga	597902	00077300
83	Halaga	597984	00085500
84	Halakarni	597865	00073500
85	Halasal	597954	00082500
86	Halashi	597982	00085300
87	Handur	597998	00086900
88	Harasanwadi	597843	00071300
89	Haruri	597935	00080600
90	Hattar Gunji	597864	00073400
91	Hattarwad	597988	00085900
92	Hebbal	597895	00076500
93	Hemmadaga	597921	00079200
94	Hindalagi	597995	00086600
95	Hire-Angrolli	597908	00077900
96	Hire-Hattiholi	597881	00075100
97	Hiremanoli	597886	00075600
98	Holda	597913	00078400
99	Honakal	597937	00080800
100	Huland	597803	00067300
101	Hulikottal	597997	00086800
102	Idalhond	597848	00071800
103	Itagi	597910	00078100
104	Jainkoppa	597857	00072700
105	Jalage	597871	00074100
106	Jamagaon	597920	00079100
107	Jambegali	597977	00084800
108	Jamboti	597826	00069600
109	Jatage	597948	00081900
110	Jikanur	597883	00075300
111	Junjwad (K.G.)	597993	00086400

**Alphabetical list of Villages (C.D.block wise)****Name of the District: BELGAUM****Name of the CD Block: Khanapur**

<b>Sl. No.</b>	<b>Name of Village</b>	<b>2011 Census Location Code Number</b>	<b>2001 Census Location Code Number</b>
<b>1</b>	<b>2</b>	<b>3</b>	<b>4</b>
112	Kabanali	597830	00070000
113	Kadatanbagewadi	597907	00077800
114	Kagganagi	597888	00075800
115	Kakkeri	598016	00088700
116	Kalmani	597818	00068800
117	Kamatage	597944	00081500
118	Kamsinkop	597878	00074800
119	Kanakumbi	597805	00067500
120	Kanjale	597832	00070200
121	Kapoli (K.G.)	597956	00082700
122	Kapoli K.Chapoli	597827	00069700
123	Karajagi	597986	00085700
124	Karalga	597894	00076400
125	Karambal	597869	00073900
126	Karanjal	597952	00082300
127	Karikatti	598012	00088300
128	Karvinkop	597884	00075400
129	Kasabanandgad	597900	00077100
130	Kasamalagi	597999	00087000
131	Katagali	597841	00071100
132	Kavale	597831	00070100
133	Kelil	597914	00078500
134	Kerwad (Gundyanati)	598014	00088500
135	Khairwad	597901	00077200
136	Khanapur (Rural)	597873	00074300
137	Khemewadi	597852	00072200
138	Kirawale (K.G.)	597931	00080200
139	Kirhalashi	597987	00085800
140	Kodachwad	597889	00075900
141	Kodagai	597965	00083600
142	Kongale	597919	00079000
143	Koundal	597870	00074000
144	Kukenatti Alias (Ramapur)	598013	00088400
145	Kumbarda	597975	00084600
146	Kuppatagiri	597872	00074200
147	Kusamalli	597824	00069400
148	Lakkebail	597877	00074700

**Alphabetical list of Villages (C.D.block wise)****Name of the District: BELGAUM****Name of the CD Block: Khanapur**

<b>Sl. No.</b>	<b>Name of Village</b>	<b>2011 Census Location Code Number</b>	<b>2001 Census Location Code Number</b>
<b>1</b>	<b>2</b>	<b>3</b>	<b>4</b>
149	Linganmath	598017	00088800
150	Lokoli	597858	00072800
151	Machali	597959	00083000
152	Malavi	597837	00070700
153	Malwad	597970	00084100
154	Manasapur	597866	00073600
155	Mangenkop-Alias Ghosenatti	598000	00087100
156	Manikwadi	597942	00081300
157	Manjarpai (K.G.)	597961	00083200
158	Manturga	597924	00079500
159	Maskenahatti	598006	00087700
160	Mendegali	597983	00085400
161	Mendil	597915	00078600
162	Merada	597985	00085600
163	Modekop	597839	00070900
164	Mohiset	597930	00080100
165	Morab	597822	00069200
166	Mudewadi	597863	00073300
167	Mugawade	597829	00069900
168	Mundwad-Pimpale	597962	00083300
169	Nagaragali	597980	00085100
170	Nagurda	597842	00071200
171	Nanjankodal	597991	00086200
172	Navage	597896	00076600
173	Nerase	597923	00079400
174	Nidagal	597853	00072300
175	Nilawade	597834	00070400
176	Nittur	597847	00071700
177	Olamani	597825	00069500
178	Otoli	597836	00070600
179	Padalwadi	597953	00082400
180	Parishwad	597879	00074900
181	Parwad	597807	00067700
182	Pastoli	597918	00078900
183	Potoli	597958	00082900
184	Pur	598020	00089100
185	Ramgurwadi	597845	00071500



**Alphabetical list of Villages (C.D.block wise)****Name of the District: BELGAUM****Name of the CD Block: Khanapur**

<b>Sl. No.</b>	<b>Name of Village</b>	<b>2011 Census Location Code Number</b>	<b>2001 Census Location Code Number</b>
<b>1</b>	<b>2</b>	<b>3</b>	<b>4</b>
186	Rumewadi	597868	00073800
187	Sagare	597990	00086100
188	Sangargali	597933	00080400
189	Sannahosur	597859	00072900
190	Satanali	597960	00083100
191	Savargali	597939	00081000
192	Shedegali	597936	00080700
193	Shimpewadi	597951	00082200
194	Shindholi (K.H.)	597967	00083800
195	Shindholti	597940	00081100
196	Shindholti (B.K.)	597968	00083900
197	Shiroli	597926	00079700
198	Shivathan	597966	00083700
199	Shivoli	597893	00076300
200	Singinkop	597850	00072000
201	Sulegali	597979	00085000
202	Surapur	598015	00088600
203	Suwatawadi	597974	00084500
204	Talawade	597810	00068000
205	Tarawad	597973	00084400
206	Tavargatti	598008	00087900
207	Teregali	597925	00079600
208	Thirthkunde	597840	00071000
209	Tivoli	597934	00080500
210	Tolagi	597909	00078000
211	Topinkatti	597854	00072400
212	Torali	597813	00068300
213	Uchawade	597823	00069300
214	Vaddebail	597890	00076000
215	Warkhadpatye	597928	00079900
216	Watre	597945	00081600
217	Yadoga	597876	00074600
218	Zunjawad K.Nandagad	597899	00077000

**Alphabetical list of Villages (C.D.block wise)****Name of the District: BELGAUM****Name of the CD Block: Sampgaon**

<b>Sl. No.</b>	<b>Name of Village</b>	<b>2011 Census Location Code Number</b>	<b>2001 Census Location Code Number</b>
<b>1</b>	<b>2</b>	<b>3</b>	<b>4</b>
1	Amarapur	598072	00094100
2	Amatur	598124	00099300
3	Ambadagatti	598089	00095800
4	Anigol	598125	00099400
5	Arawalli	598137	00100600
6	Awaradi	598099	00096800
7	Bachanakeri	598092	00096100
8	Bailhongal (Rural)	598122	00099100
9	Bailur	598106	00097500
10	Bailwad	598121	00099000
11	Bairanatti	598043	00091200
12	Basarkhod	598104	00097300
13	Bassapur	598101	00097000
14	Belawadi	598142	00101100
15	Benachinamardi	598059	00092800
16	Bevinkoppa	598130	00099900
17	Bhavihal	598048	00091700
18	Bidaragaddi	598148	00101700
19	Budihal	598139	00100800
20	Budrakatti	598149	00101800
21	Channapur	598109	00097800
22	Chick-Bagewadi	598060	00092900
23	Chikkabellikatti	598151	00102000
24	Chikkanadihalli	598095	00096400
25	Chikkmulakur	598128	00099700
26	Chivatagundi	598120	00098900
27	Dastikoppa	598076	00094500
28	Degaon	598107	00097600
29	Degulhalli	598105	00097400
30	Dematti	598094	00096300
31	Deshanur	598023	00089200
32	Devalapur	598123	00099200
33	Devarashigihalli	598077	00094600
34	Dodawad	598153	00102200
35	Dombarkoppa	598115	00098400
36	Gaddikurvinkoppa	598062	00093100
37	Gajaminhal	598030	00089900

**Alphabetical list of Villages (C.D.block wise)****Name of the District: BELGAUM****Name of the CD Block: Sampgaon**

<b>Sl. No.</b>	<b>Name of Village</b>	<b>2011 Census Location Code Number</b>	<b>2001 Census Location Code Number</b>
<b>1</b>	<b>2</b>	<b>3</b>	<b>4</b>
38	Ganikoppa	598054	00092300
39	Garjur	598134	00100300
40	Giriyal Kariyat Bagewadi	598058	00092700
41	Giriyal-Kariyat	598108	00097700
42	Govanakoppa	598150	00101900
43	Gudadur	598132	00100100
44	Gudikatti	598152	00102100
45	Hanabar Hatti	598029	00089800
46	Hanamana Hatti	598041	00091000
47	Hannikeri	598051	00092000
48	Hirebellikatti	598145	00101400
49	Hiremele	598052	00092100
50	Hiremulakur	598129	00099800
51	Hirenandihalli	598096	00096500
52	Hogarti	598040	00090900
53	Holihosur	598065	00093400
54	Holinagalapur	598131	00100000
55	Honnapur	598116	00098500
56	Honnidibba	598088	00095700
57	Hoskoti	598031	00090000
58	Hulikatti Kariyat Ambadagatti	598087	00095600
59	Hunshikatti	598079	00094800
60	Jakkanaikanakoppa	598050	00091900
61	Jalikoppa	598136	00100500
62	Jamalur	598097	00096600
63	Kadasagatti	598147	00101600
64	Kadatnal	598081	00095000
65	Kadrolli	598078	00094700
66	Kalabhavi	598085	00095400
67	Kalkuppi	598036	00090500
68	Kallur	598064	00093300
69	Katri Daddi	598118	00098700
70	Kenganoor	598135	00100400
71	Kesarkoppa	598071	00094000
72	Khodanapur	598084	00095300
73	Kittur	598110	00097900
74	Koldur	598026	00089500

**Alphabetical list of Villages (C.D.block wise)****Name of the District: BELGAUM****Name of the CD Block: Sampgaon**

<b>Sl. No.</b>	<b>Name of Village</b>	<b>2011 Census Location Code Number</b>	<b>2001 Census Location Code Number</b>
<b>1</b>	<b>2</b>	<b>3</b>	<b>4</b>
75	Korvikoppa	598126	00099500
76	Kotabagi	598086	00095500
77	Kulamanatti	598082	00095100
78	Kulavalli	598117	00098600
79	Kuragund	598066	00093500
80	Lakkundi	598045	00091400
81	Lingadahalli	598138	00100700
82	M.K.Hubli	598073	00094200
83	Madanbhavi	598038	00090700
84	Mallapur Kariyat Ambadagatti	598100	00096900
85	Mallapur Kariyat Nesargi	598027	00089600
86	Mardinagalapur	598063	00093200
87	Marganakoppa	598075	00094400
88	Marigeri	598114	00098300
89	Marikatti	598053	00092200
90	Mastamaradi	598032	00090100
91	Mattikoppa	598039	00090800
92	Mekalmaradi	598035	00090400
93	Metyal	598098	00096700
94	Mohare	598024	00089300
95	Mugabasav	598140	00100900
96	Muraki Bhavi	598046	00091500
97	Nagnur	598047	00091600
98	Nanagundikoppa	598154	00102300
99	Navalgatti	598057	00092600
100	Neginhal	598070	00093900
101	Nesargi	598025	00089400
102	Nichanaki	598112	00098100
103	Pattihal K.B.	598143	00101200
104	Pattihal Kariyat Sampagaon	598067	00093600
105	Pularkoppa	598056	00092500
106	Sampagaon (Bailhongal)	598068	00093700
107	Sangolli	598133	00100200
108	Sanikoppa	598119	00098800
109	Savatagi	598083	00095200
110	Shigihalli Kariyat Ambadagatti	598102	00097100
111	Shigihalli Kariyat Sampagaon	598055	00092400

**Alphabetical list of Villages (C.D.block wise)****Name of the District: BELGAUM****Name of the CD Block: Sampgaon**

<b>Sl. No.</b>	<b>Name of Village</b>	<b>2011 Census Location Code Number</b>	<b>2001 Census Location Code Number</b>
<b>1</b>	<b>2</b>	<b>3</b>	<b>4</b>
112	Shivanur	598113	00098200
113	Siddasamudra	598144	00101300
114	Somanatti	598037	00090600
115	Sunakumpi	598033	00090200
116	Sutagatti	598042	00091100
117	Tegur	598090	00095900
118	Tigadi	598061	00093000
119	Tigadolli	598091	00096000
120	Timmapur	598103	00097200
121	Turakarshigihalli	598146	00101500
122	Turamari	598080	00094900
123	Udikeri	598141	00101000
124	Ugarkhod	598093	00096200
125	Ujjanatti	598028	00089700
126	Vannur	598034	00090300
127	Veerapur	598074	00094300
128	Wakkund	598127	00099600
129	Yaradal	598069	00093800
130	Yaragoppa	598049	00091800
131	Yaraguddi	598044	00091300
132	Yettinkeri	598111	00098000

## Alphabetical list of Villages (C.D.block wise)

Name of the District: Belgaum

Name of the CD Block: Parasgad

Sl. No.	Name of the village	2011 Census location code number	2001 Census location code number
1	2	3	4
1	Achamatti	598286	00115500
2	Akkisagar	598155	00102400
3	Aladakatti K.M	598179	00104800
4	Aladakatti K.Y	598227	00109600
5	Artagall	598260	00112900
6	Asundi	598238	00110700
7	Badli	598230	00109900
8	Basaragi Inam	598261	00113000
9	Basargi [K.M.]	598200	00106900
10	Basidoni	598275	00114400
11	Benakatti	598186	00105500
12	Betasur	598248	00111700
13	Bhandara Halli	598263	00113200
14	Bolakadabi	598173	00104200
15	Bommagadikoppa	598223	00109200
16	Budigoppa	598175	00104400
17	Chachadi	598195	00106400
18	Chakrageri	598224	00109300
19	Chikkabudanur	598189	00105800
20	Chikkoppa K.M.	598212	00108100
21	Chikkulligeri	598243	00111200
22	Chikkumbi	598283	00115200
23	Chulaki	598284	00115300
24	Dasanal	598156	00102500
25	Dhaderkoppa	598254	00112300
26	Dhupdal	598228	00109700
27	Dugabal	598251	00112000
28	Dundanakoppa	598209	00107800
29	Ganiyal	598232	00110100
30	Girinagar	598206	00107500
31	Gontamar	598196	00106500
32	Gorabal	598274	00114300
33	Goraguddi	598171	00104000
34	Goravanakolla	598268	00113700
35	Govanakoppa Inam	598278	00114700
36	Govanakoppa K.S.	598159	00102800
37	Govanakoppa K.Y.	598222	00109100
38	Gudamakeri	598166	00103500

## Alphabetical list of Villages (C.D.block wise)

Name of the District: Belgaum

Name of the CD Block: Parasgad

Sl. No.	Name of the village	2011 Census location code number	2001 Census location code number
1	2	3	4
39	Gundlur	598194	00106300
40	Gurllhosur	598235	00110400
41	Halaki	598201	00107000
42	Hallur	598264	00113300
43	Hanchinal	598255	00112400
44	Haralakatti	598279	00114800
45	Harlapur	598250	00111900
46	Harugoppa	598199	00106800
47	Hirebudanur	598191	00106000
48	Hirekoppa K.M.	598210	00107900
49	Hirekumbi	598252	00112100
50	Hireulligeri	598245	00111400
51	Hirur	598265	00113400
52	Hittanagi	598221	00109000
53	Hooli	598282	00115100
54	Hoolikatti	598281	00115000
55	Hosur	598213	00108200
56	Inamhongal	598244	00111300
57	Inchal	598198	00106700
58	Ingalagi	598218	00108700
59	Itnal	598163	00103200
60	Jakabal	598258	00112700
61	Jalikatti	598183	00105200
62	Jangamabudagatti	598203	00107200
63	Jeevapur	598184	00105300
64	Kadabi	598172	00104100
65	Kadihalli	598269	00113800
66	Kagadal	598285	00115400
67	Kagihal	598215	00108400
68	Kallapur	598277	00114600
69	Karikatti	598239	00110800
70	Karimani	598208	00107700
71	Karlakatti	598225	00109400
72	Katamalli	598272	00114100
73	Katral	598231	00110000
74	Kenchalarkop	598234	00110300
75	Kencharamanahal	598240	00110900
76	Kitadal	598259	00112800



## Alphabetical list of Villages (C.D.block wise)

Name of the District: Belgaum

Name of the CD Block: Parasgad

Sl. No.	Name of the village	2011 Census location code number	2001 Census location code number
1	2	3	4
77	Kodliwad	598162	00103100
78	Korakoppa	598164	00103300
79	Kotur	598169	00103800
80	Kurabagatti	598161	00103000
81	Kuravinakoppa	598270	00113900
82	Kutaranatti	598190	00105900
83	Mabanur	598188	00105700
84	Madamageri	598168	00103700
85	Madlur	598187	00105600
86	Mahantheshnagar	598202	00107100
87	Malagali	598192	00106100
88	Mallur	598216	00108500
89	Manikatti	598280	00114900
90	Manolli	598256	00112500
91	Marakumbi	598211	00108000
92	Matolli	598217	00108600
93	Mellikeri	598157	00102600
94	Mugali	598237	00110600
95	Mugalihal	598158	00102700
96	Murgod	598205	00107400
97	Mutawad	598197	00106600
98	Nadavinahalli	598233	00110200
99	Nugganatti	598180	00104900
100	Rainapur	598178	00104700
101	Ramanagar	598271	00114000
102	Renukanagar	598253	00112200
103	Rudrapur	598207	00107600
104	Sangreshkoppa	598242	00111100
105	Sattigeri	598165	00103400
106	Saundatti (Rural)	598246	00111500
107	Shindhogi	598266	00113500
108	Shingarkop	598236	00110500
109	Shirasangi	598276	00114500
110	Shivanagar	598204	00107300
111	Shivapur	598170	00103900
112	Shrirangapur	598185	00105400
113	Sogal	598214	00108300
114	Somapur	598182	00105100

## Alphabetical list of Villages (C.D.block wise)

Name of the District: Belgaum

Name of the CD Block: Parasgad

Sl. No.	Name of the village	2011 Census location code number	2001 Census location code number
1	2	3	4
115	Soppadla	598177	00104600
116	Sutagatti	598220	00108900
117	Tadasalur	598193	00106200
118	Tallur	598181	00105000
119	Taredakoppa	598262	00113100
120	Tavalageri	598160	00102900
121	Teggihal	598257	00112600
122	Ugaragol	598249	00111800
123	Vatnal	598267	00113600
124	Venkateshnagar	598226	00109500
125	Yadahalli	598241	00111000
126	Yadravi	598247	00111600
127	Yakkeri	598273	00114200
128	Yakkundi	598229	00109800
129	Yaraganavi	598167	00103600
130	Yaragatti	598176	00104500
131	Yarazarvi	598174	00104300
132	Yenagi	598219	00108800

## Alphabetical list of Villages (C.D.block wise)

Name of the District: Belgaum

Name of the CD Block: Ramdurg

Sl. No.	Name of the village	2011 Census location code number	2001 Census location code number
1	2	3	4
1	Aneguddi	598326	00119500
2	Aribenchi	598357	00122600
3	Awaradi	598398	00126700
4	Bannur	598351	00122000
5	Batakurki	598319	00118800
6	Beedaki	598310	00117900
7	Bennur	598343	00121200
8	Bhagojikoppa	598295	00116400
9	Bijaguppi	598303	00117200
10	Bochabal	598369	00123800
11	Boodanur	598307	00117600
12	Budnikhurd	598289	00115800
13	Channatti	598304	00117300
14	Chennapur	598322	00119100
15	Chetan Nagar	598324	00119300
16	Chikkamulangi	598341	00121000
17	Chikkoppa K.S.	598297	00116600
18	Chikkoppa S.K.	598400	00126900
19	Chiktadashi	598344	00121300
20	Chilamur	598360	00122900
21	Chinchakhandi	598380	00124900
22	Chippalkatti	598294	00116300
23	Chunchanur	598365	00123400
24	Dadibhavi Salapur	598316	00118500
25	Dodamangadi	598379	00124800
26	Durganagar	598356	00122500
27	Ghatakanur	598381	00125000
28	Godachi	598349	00121800
29	Gokulnagar	598355	00122400
30	Gonaganur	598368	00123700
31	Gonnagar	598384	00125300
32	Gudagoppa	598300	00116900
33	Gudagumnal	598314	00118300
34	Gudakatti	598305	00117400
35	Guttigoli	598291	00116000
36	Halagatti	598336	00120500
37	Haletoragal	598375	00124400
38	Halolli	598373	00124200

## Alphabetical list of Villages (C.D.block wise)

Name of the District: Belgaum

Name of the CD Block: Ramdurg

Sl. No.	Name of the village	2011 Census location code number	2001 Census location code number
1	2	3	4
39	Hampiholi	598387	00125600
40	Hanama Sagar	598366	00123500
41	Hanamapur S.U.	598327	00119600
42	Hirekoppa K.S.	598296	00116500
43	Hiremulangi	598340	00120900
44	Hiretadashi	598345	00121400
45	Hosakeri	598342	00121100
46	Hosakoti	598292	00116100
47	Huligoppa	598383	00125200
48	Hulkund	598287	00115600
49	Idagal	598338	00120700
50	Jalikatti	598389	00125800
51	K.Chandargi	598299	00116800
52	K.Junipeth	598372	00124100
53	Kadampur	598306	00117500
54	Kadlikoppa	598394	00126300
55	Kalamad	598334	00120300
56	Kalhal	598401	00127000
57	Kallur	598391	00126000
58	Kamakeri	598290	00115900
59	Kamanakoppa	598302	00117100
60	Kankanwadi	598358	00122700
61	Karadigudda	598329	00119800
62	Katakol	598361	00123000
63	Kesaragoppa	598346	00121500
64	Khanapeth	598367	00123600
65	Kilabanur (Part)	598377	00124600
66	Kittur	598395	00126400
67	Kolachi	598382	00125100
68	Krishnanagar	598333	00120200
69	Kullur	598308	00117700
70	Kunnal	598288	00115700
71	Lakhanayakanakoppa	598390	00125900
72	Lingadal	598339	00120800
73	M.Chandargi	598301	00117000
74	M.Kallapur	598332	00120100
75	M.Khanapur	598331	00120000
76	M.Timmapur	598330	00119900

**Alphabetical list of Villages (C.D.block wise)**

**Name of the District: Belgaum**

**Name of the CD Block: Ramdurg**

<b>Sl. No.</b>	<b>Name of the village</b>	<b>2011 Census location code number</b>	<b>2001 Census location code number</b>
<b>1</b>	<b>2</b>	<b>3</b>	<b>4</b>
77	Maganur	598371	00124000
78	Mallapur	598370	00123900
79	Manihal	598388	00125700
80	Maradagi	598386	00125500
81	Mudakavi	598337	00120600
82	Mudenkoppa	598393	00126200
83	Mudenur	598335	00120400
84	Mullur	598392	00126100
85	Murakatnal	598298	00116700
86	Naganur	598317	00118600
87	Nandihal	598320	00118900
88	Narasapur	598350	00121900
89	Obalapur	598354	00122300
90	Padamandi	598364	00123300
91	Panchagaon	598309	00117800
92	Ramapur	598374	00124300
93	Rankalkoppa	598378	00124700
94	Revadikoppa	598396	00126500
95	Rokkadakatti	598315	00118400
96	Sangal	598399	00126800
97	Sarakote Devapur	598352	00122100
98	Shirasapur	598323	00119200
99	Shivanakote	598312	00118100
100	Shivapeth	598397	00126600
101	Sidnal	598348	00121700
102	Somapur	598318	00118700
103	Soppadla	598325	00119400
104	Sunnal	598359	00122800
105	Sureban	598385	00125400
106	Timmapur S.A.	598321	00119000
107	Tondikatti	598293	00116200
108	Toranagatti	598362	00123100
109	Totagatti	598347	00121600
110	Turanur (Part)	598376	00124500
111	Udapudi	598313	00118200
112	Ujjinakoppa	598363	00123200
113	Umatar	598328	00119700
114	Venkateshwarnagar	598353	00122200
115	Venktapur	598311	00118000

**VILLAGE DIRECTORY STATEMENT  
C.D.BLOCK**

Number of educational amenities available. (If not available within the village, the distance range code viz; a for < 5 Kms, b for 5-10 Kms and c for 10+ kms of nearest place where facility is available is given).

Sl.no	Name of the village	Location code no.	Total area of the village ( in hectares rounded up to one decimal place)	Total population ( 2011 census )	Number of households (2011 census)	Pre-Primary school (PP)	Primary school (P)	Middle school (M)	Secondary School (S)	Senior Secondary school (SS)	Degree college of arts science & commerce (ASC)	Engineering college(EC)	Medical college (MC)	Management institute (MI)
1	2	3	4	5	6	7	8	9	10	11	12	13	14	15
<b>Name of CD Block:-Chikodi</b>														
1	Hadnal	597114	509.3	2041	417	b	1	b	b	c	c	c	c	c
2	Sulagaon	597115	419.1	1329	287	2	2	2	b	c	c	c	c	c
3	Mattiwade	597116	747.1	2088	446	1	1	1	a	c	c	c	b	c
4	Bhatnaganur	597117	352.9	1043	246	b	1	b	1	c	c	c	c	c
5	Kurli	597118	1112.6	6069	1310	1	3	b	1	c	c	c	c	c
6	Appachiwadi	597119	808.6	3040	651	2	2	1	b	c	c	c	a	c
7	Koganoli	597120	1930.9	11059	2387	1	10	6	1	c	b	c	a	c
8	Hanabarawadi	597121	468.5	1461	311	a	2	b	a	c	c	c	a	c
9	Hanchinal (K.S.)	597122	751.1	3259	732	b	1	b	a	b	c	c	c	c
10	Benadi	597123	1094	6647	1444	3	2	1	1	1	c	c	a	c
11	Bolewadi	597124	431.4	992	201	a	2	1	a	a	b	b	b	c
12	Akkol	597125	939.3	8823	1958	1	1	1	c	b	c	c	c	c
13	Padlihal	597126	393.9	1948	436	a	1	b	b	b	b	b	c	c
14	Lakhanapur	597127	348	1954	420	b	2	b	b	b	b	b	c	c
15	Jatrat	597128	993.6	6025	1272	b	1	2	1	b	b	b	b	c
16	Adi	597129	1063.7	4261	931	c	5	2	1	a	c	c	c	c
17	Bhivashi	597130	369.7	2176	488	b	2	a	a	c	c	c	c	c
18	Naganur	597131	460.3	2716	588	1	1	a	a	b	b	b	c	c
19	Yamagarni	597132	717.8	3832	715	b	2	1	b	b	b	b	b	c
20	Soundalga	597133	1394.3	7789	1560	b	4	1	1	c	c	c	c	c
21	Budihal	597134	354.6	2114	407	1	1	1	b	b	b	b	c	c
22	Kodni	597135	854.6	4688	984	b	4	2	a	a	a	a	a	c
23	Gayakanawadi	597136	133	1544	335	b	1	1	b	b	b	b	c	c
24	Shirguppi	597137	893.4	3638	801	1	2	1	a	a	a	a	c	c
25	Pangeri (B)	597138	535.6	2202	458	1	2	1	a	a	b	b	c	c



Number of educational amenities available. (If not available within the village , the distance range code viz; a for < 5 Kms, b for 5-10 Kms and c for 10+ kms of nearest place where facility is available is given).

Number of Medical Amenities available. (If not available within the village , the distance range code viz; a for < 5 Kms, b for 5-10 Kms and c for 10+ kms of nearest place where facility is available is given).

Polytechnic (Pt)	Vocational training school /ITI	Non-formal training centre (NFTC)	Special school for disabled (SSD)	Others (specify)	Community health centre (CHC)	Primary health centre (PHC)	Primary health sub centre (PHS)	Maternity and child welfare centre (MCW)	T.B. clinic (TBC)	Hospital-allopathic (HA)	Hospital-alternative medicine (HO)	Dispensary (D)	Veterinary hospital (VH)	Mobile health clinic(MHC)	Family welfare centre (FWC)	Location code no.
16	17	18	19	20	21	22	23	24	25	26	27	28	29	30	31	3
Location Code:0001																
c	c	c	c	c	b	b	a	b	b	b	c	1	b	b	a	597114
c	c	c	c		c	b	a	b	b	b	c	b	b	c	a	597115
c	c	c	c	c	c	b	1	b	b	b	b	b	b	c	1	597116
c	c	c	c	c	b	b	a	b	b	b	b	a	a	b	a	597117
c	c	c	c	c	c	b	1	b	b	b	a	a	1	c	1	597118
c	c	c	c	c	b	c	2	c	c	c	b	b	a	c	2	597119
c	b	c	c	c	b	b	2	b	b	b	b	b	1	c	2	597120
c	b	c	b	b	b	b	b	b	b	b	b	b	b	b	b	597121
c	c	c	c	c	c	b	1	b	b	c	c	c	c	c	1	597122
c	c	c	c	c	b	1	1	1	1	a	a	1	c	c	1	597123
b	b	b	c		a	a	1	a	a	b	b	b	b	b	1	597124
c	c	b	c		c	1	2	1	1	c	c	1	1	c	2	597125
b	b	b	c	c	b	b	b	b	b	b	b	b	a	c	b	597126
b	b	b	c		b	b	1	b	b	b	b	b	b	b	1	597127
b	b	b	b	b	b	b	1	b	b	b	b	b	1	c	1	597128
c	b	c	c		c	a	1	a	a	c	c	c	c	c	1	597129
c	c	c	c		c	a	a	a	a	a	a	a	b	c	a	597130
b	b	b	c	c	b	b	b	b	b	b	b	b	b	b	b	597131
b	b	b	c		b	b	1	b	b	b	b	b	b	b	1	597132
c	c	a	c		c	1	1	1	1	c	1	1	b	c	1	597133
b	b	a	c		b	b	b	b	b	b	b	b	b	b	b	597134
a	a	a	a	a	a	a	1	a	a	a	a	a	a	a	1	597135
b	b	b	c	c	b	b	b	b	b	b	b	b	b	b	b	597136
a	a	a	c	c	a	a	a	a	a	a	a	1	a	b	a	597137
b	b	b	c		b	a	a	a	a	a	a	a	b	b	a	597138

			Number of Non-Government Medical Amenities available.							Availability of drinking water - (Yes / No)			
Sl.no	Name of the village	Location code no.	Charitable non Govt. hospital/Nursing home.	Medical practitioner with MBBS Degree	Medical practitioner with other degree	Medical practitioner with no degree	Traditional practitioner and faith healer .	Medicine Shop	Others	Tap water (Treated/Untreated)	Well water (Covered / Uncovered well)	Hand Pump	Tube wells / Bore well
1	2	3	32	33	34	35	36	37	38	39	40	41	42
<b>Name of CD Block:-Chikodi</b>													
1	Hadnal	597114	0	0	0	0	0	0	0	Yes	Yes	Yes	Yes
2	Sulagaon	597115	0	0	1	0	0	2	0	Yes	No	Yes	Yes
3	Mattiwade	597116	0	2	2	2	2	2	2	Yes	Yes	Yes	Yes
4	Bhatnaganur	597117	0	0	1	0	0	0	0	Yes	No	Yes	Yes
5	Kurli	597118	0	0	6	0	0	2	0	Yes	No	Yes	Yes
6	Appachiwadi	597119	0	0	0	1	0	1	0	Yes	Yes	Yes	Yes
7	Koganoli	597120	0	2	6	0	0	4	0	Yes	Yes	Yes	Yes
8	Hanabarawadi	597121	0	0	1	0	0	0	0	Yes	Yes	Yes	No
9	Hanchinal (K.S.)	597122	0	2	3	0	0	0	0	Yes	Yes	Yes	Yes
10	Benadi	597123	0	0	1	0	0	1	0	Yes	Yes	Yes	Yes
11	Bolewadi	597124	0	0	0	0	0	0	0	Yes	Yes	Yes	Yes
12	Akkol	597125	0	1	1	0	0	5	0	Yes	Yes	Yes	Yes
13	Padlihal	597126	0	0	1	0	0	0	0	Yes	Yes	Yes	Yes
14	Lakhanapur	597127	0	0	0	0	0	0	0	Yes	Yes	Yes	Yes
15	Jatrat	597128	0	0	3	0	0	1	0	Yes	Yes	Yes	Yes
16	Adi	597129	0	4	0	0	0	1	0	Yes	Yes	Yes	Yes
17	Bhivashi	597130	0	0	0	1	0	0	0	Yes	Yes	Yes	Yes
18	Naganur	597131	0	1	1	0	0	0	0	Yes	Yes	Yes	Yes
19	Yamagarni	597132	0	0	4	1	0	1	0	Yes	Yes	Yes	Yes
20	Soundalga	597133	0	0	6	0	0	2	0	Yes	Yes	Yes	Yes
21	Budihal	597134	0	0	0	1	0	0	0	Yes	Yes	Yes	Yes
22	Kodni	597135	0	0	4	0	0	0	0	Yes	Yes	Yes	Yes
23	Gayakanawadi	597136	0	1	1	0	0	1	0	Yes	Yes	Yes	Yes
24	Shirguppi	597137	0	0	0	0	0	0	0	No	Yes	Yes	Yes
25	Pangeri (B)	597138	0	0	1	0	0	0	0	Yes	Yes	Yes	Yes

**Village Directory**  
**Land use( as in 2009)**

Availability of drinking water - (Yes / No)		Availability of toilet & others (Yes / No)							Communication and transport facilities (If amenities available code -Yes is given except for Village Pin Code ,If not available within the village , the distance range code viz; a for < 5 Kms, b for 5-10 Kms and c for 10+ kms of nearest place where facility is available is given).						
Spring	River / Canal	Tank / Pond / Lake	Others	Community toilet including bath.	Community toilet excluding bath.	Rural sanitary mart or sanitary hardware outlet available near the village.	Community bio- gas or recycle of waste for productive use.	Post office(PO)	Sub post office (SPO)	Post & Telegraph office (P&TO)	Village Pin Code	Telephones (Land lines)	Public call office (PCO)	Mobile phone coverage	Location code no.
43	44	45	46	47	48	49	50	51	52	53	54	55	56	57	3
<b>Location Code:0001</b>															
No	No	No	No	No	No	No	No	a	Yes	b	591241	Yes	b	Yes	597114
No	Yes	Yes	No	No	No	No	No	b	Yes	c	591229	Yes	Yes	b	597115
No	No	Yes	No	No	No	No	No	b	Yes	b	591229	Yes	Yes	Yes	597116
No	Yes	Yes	Yes	No	No	No	No	a	a	a	591041	Yes	Yes	Yes	597117
No	Yes	Yes	No	No	Yes	No	No	a	Yes	Yes	591241	Yes	Yes	Yes	597118
No	No	No	No	Yes	Yes	Yes	No	b	Yes	b	591241	Yes	Yes	Yes	597119
No	Yes	No	No	No	Yes	No	Yes	Yes	a	Yes	591229	Yes	Yes	Yes	597120
No	Yes	No	No	No	Yes	No	Yes	b	a	b	591229	Yes	Yes	Yes	597121
No	Yes	Yes	No	No	No	No	No	b	Yes	b	591229	Yes	Yes	Yes	597122
No	Yes	Yes	No	Yes	Yes	No	No	Yes	b	Yes	591215	Yes	Yes	Yes	597123
No	Yes	Yes	No	No	No	No	No	a	b	c	591211	Yes	Yes	a	597124
No	Yes	No	No	Yes	No	No	No	Yes	b	Yes	591211	Yes	Yes	Yes	597125
No	No	Yes	No	No	Yes	No	No	b	Yes	b	591211	Yes	b	b	597126
No	No	Yes	No	No	Yes	No	No	b	Yes	b	591211	Yes	a	b	597127
Yes	Yes	No	No	Yes	No	Yes	Yes	b	Yes	Yes	591237	Yes	Yes	Yes	597128
No	Yes	Yes	No	No	No	No	No	b	Yes	Yes	591215	Yes	Yes	Yes	597129
No	Yes	No	No	No	No	No	No	b	Yes	b	591241	Yes	Yes	Yes	597130
No	Yes	Yes	No	No	No	No	No	b	Yes	b	591241	Yes	b	Yes	597131
No	Yes	Yes	No	No	Yes	Yes	No	a	Yes	a	591241	Yes	Yes	Yes	597132
No	Yes	No	No	No	No	No	No	b	a	Yes	591241	Yes	Yes	Yes	597133
No	Yes	No	No	No	No	No	No	a	Yes	b	591317	Yes	Yes	Yes	597134
No	Yes	No	No	No	No	No	No	a	Yes	Yes	591237	Yes	Yes	Yes	597135
No	Yes	No	No	No	No	No	No	a	a	b	591237	Yes	Yes	a	597136
No	No	Yes	No	Yes	No	Yes	Yes	Yes	Yes	a	591242	Yes	Yes	Yes	597137
Yes	No	Yes	Yes	No	Yes	Yes	Yes	a	Yes	b	591237	Yes	Yes	Yes	597138

Communication and transport facilities (If amenities available code - Yes is given except for Village Pin Code ,If not available within the village , the distance range code viz; a for < 5 Kms, b for 5-10 Kms and c for 10+ kms of nearest place where facility is available is given).

Sl.no	Name of the village	Location code no.	Internet cafes/ Common service centre (CSC)	Private courier facility	Bus service (Public & Private)	Railway stations	Auto/Modified Autos	Taxis and Vans	Tractors	Cycle-pulled rickshaws(Manual & Machine driven)	Carts driven by animals	Sea /River ferry service
1	2	3	58	59	60	61	62	63	64	65	66	67
Name of CD Block:-Chikodi												
1	Hadnal	597114	c	c	Yes	c	b	Yes	Yes	Yes	Yes	c
2	Sulagaon	597115	c	c	Yes	c	b	Yes	b	Yes	b	c
3	Mattiwade	597116	c	c	Yes	c	b	c	c	c	b	c
4	Bhatnaganur	597117	c	c	Yes	c	Yes	Yes	Yes	c	Yes	c
5	Kurli	597118	c	c	Yes	c	Yes	Yes	Yes	Yes	Yes	c
6	Appachiwadi	597119	c	c	Yes	c	b	Yes	Yes	Yes	b	c
7	Koganoli	597120	c	c	Yes	c	Yes	Yes	Yes	c	Yes	c
8	Hanabarawadi	597121	c	c	Yes	c	Yes	Yes	Yes	c	Yes	c
9	Hanchinal (K.S.)	597122	c	Yes	Yes	b	b	Yes	Yes	c	b	c
10	Benadi	597123	c	c	Yes	c	Yes	Yes	c	c	b	c
11	Bolewadi	597124	b	b	Yes	c	b	b	c	b	b	c
12	Akkol	597125	c	c	Yes	c	Yes	Yes	c	c	b	c
13	Padlihal	597126	b	b	Yes	c	b	b	c	b	b	c
14	Lakhanapur	597127	b	b	Yes	c	b	b	c	b	b	c
15	Jatrat	597128	b	b	Yes	c	Yes	b	Yes	b	Yes	c
16	Adi	597129	Yes	c	Yes	c	b	Yes	Yes	c	b	c
17	Bhivashi	597130	c	c	Yes	c	Yes	c	Yes	c	b	c
18	Naganur	597131	b	b	Yes	c	b	Yes	b	b	b	b
19	Yamagarni	597132	b	b	Yes	c	Yes	Yes	Yes	Yes	Yes	b
20	Soundalga	597133	c	c	Yes	c	Yes	c	Yes	c	b	b
21	Budihal	597134	b	b	Yes	b	Yes	Yes	b	b	b	c
22	Kodni	597135	a	a	Yes	c	a	a	Yes	Yes	Yes	c
23	Gayakanawadi	597136	b	b	Yes	c	b	b	b	b	b	c
24	Shirguppi	597137	a	a	Yes	c	Yes	Yes	Yes	Yes	Yes	c
25	Pangeri (B)	597138	b	b	Yes	c	Yes	Yes	Yes	Yes	Yes	c

**Village Directory**  
**Land use( as in 2009)**

**Village connected to highways,village roads, banks & credit societies**  
**(If amenities available code -Yes is given, If not available within the**  
**village , the distance range code viz; a for < 5 Kms, b for 5-10 Kms**  
**and c for 10+ kms of nearest place where facility is available is given).**

**Availability of miscellaneous**  
**facilities (If amenities available**  
**code -Yes is given, If not available**  
**within the village , the distance**  
**range code viz; a for < 5 Kms, b**  
**for 5-10 Kms and c for 10+ kms**  
**of nearest place where facility is**  
**available is given).**

Connected to national highway(NH)	Connected to state highway(SH)	Connected to major district road (MDR)	Connected to others district road	Pucca roads	Kutchcha roads	Water bounded macadam(WBM) roads	Navigable waterway (river/canal)(NW)	Footpaths (FP)	Commercial & Co-operative Banks	ATM	Agricultural Credit Societies	Self-Help Group (SHG)	Public distribution system (PDS) shop	Mandis / Regular market	Weekly Haat	Location code no.
68	69	70	71	72	73	74	75	76	77	78	79	80	81	82	83	3
<b>Location Code:0001</b>																
c	c	Yes	Yes	Yes	Yes	Yes	c	Yes	b	b	Yes	Yes	Yes	a	a	597114
c	c	c	c	Yes	Yes	Yes	c	Yes	b	b	Yes	Yes	Yes	a	a	597115
c	c	c	Yes	Yes	Yes	Yes	c	Yes	b	b	b	Yes	Yes	b	a	597116
b	c	Yes	c	Yes	Yes	Yes	c	Yes	b	b	b	Yes	b	b	a	597117
c	c	Yes	Yes	Yes	Yes	b	c	Yes	Yes	b	Yes	Yes	Yes	Yes	Yes	597118
a	Yes	Yes	Yes	Yes	Yes	Yes	c	Yes	a	b	Yes	Yes	Yes	a	a	597119
Yes	c	Yes	Yes	Yes	Yes	b	c	Yes	Yes	b	Yes	Yes	Yes	a	Yes	597120
a	c	c	Yes	Yes	Yes	a	c	Yes	a	b	a	Yes	Yes	a	a	597121
b	c	c	Yes	Yes	Yes	Yes	c	Yes	b	b	Yes	Yes	Yes	b	a	597122
b	c	Yes	Yes	Yes	Yes	a	c	Yes	Yes	b	Yes	Yes	Yes	b	Yes	597123
b	b	b	Yes	Yes	Yes	Yes	c	Yes	Yes	b	b	Yes	b	b	a	597124
c	Yes	Yes	Yes	Yes	Yes	Yes	Yes	Yes	Yes	b	Yes	Yes	Yes	Yes	Yes	597125
b	b	b	b	Yes	Yes	b	c	Yes	b	b	Yes	Yes	Yes	b	a	597126
b	Yes	Yes	Yes	Yes	Yes	a	c	Yes	b	b	Yes	Yes	Yes	b	a	597127
b	b	Yes	b	Yes	Yes	b	c	Yes	b	b	Yes	Yes	Yes	b	Yes	597128
a	Yes	Yes	Yes	Yes	Yes	Yes	c	Yes	b	b	Yes	Yes	Yes	a	a	597129
a	c	Yes	Yes	Yes	Yes	Yes	c	Yes	b	b	Yes	Yes	Yes	a	a	597130
a	b	Yes	Yes	Yes	Yes	b	b	Yes	b	b	Yes	Yes	Yes	b	a	597131
Yes	Yes	Yes	Yes	Yes	Yes	b	b	Yes	Yes	b	Yes	Yes	Yes	b	Yes	597132
Yes	Yes	Yes	Yes	Yes	Yes	Yes	b	Yes	b	b	Yes	Yes	Yes	a	Yes	597133
b	b	b	Yes	Yes	Yes	Yes	c	Yes	b	b	Yes	Yes	Yes	b	a	597134
a	a	a	a	Yes	Yes	b	c	Yes	Yes	a	Yes	Yes	Yes	a	Yes	597135
b	b	b	b	Yes	Yes	Yes	c	Yes	b	b	b	Yes	Yes	b	a	597136
Yes	Yes	Yes	Yes	Yes	Yes	Yes	c	Yes	Yes	a	Yes	Yes	Yes	a	a	597137
b	b	b	b	Yes	Yes	b	c	Yes	b	b	a	Yes	Yes	b	a	597138

Availability of miscellaneous facilities (If amenities available code -Yes is given, If not available within the village , the distance range code viz; a for < 5 Kms, b for 5-10 Kms and c for 10+ kms of nearest place where facility is available is given).

Sl.no	Name of the village	Location code no.	Agricultural marketing society	Integrated Child Development Scheme (Nutritional Centres)	Anganwadi Centre (Nutritional Centres)	Others (Nutritional Centres)	ASHA (Accredited Social Health Activist)	Community centre with/without TV	Sports Field,	Sports Club / Recreation Centre	Cinema / Video Hall	Public Library	Public Reading Room	Newspaper Supply	Assembly Polling station	Birth & Death Registration Office
1	2	3	84	85	86	87	88	89	90	91	92	93	94	95	96	97
Name of CD Block:-Chikodi																
1	Hadnal	597114	c	Yes	Yes	b	Yes	b	a	a	a	a	a	Yes	Yes	Yes
2	Sulagaon	597115	c	Yes	Yes	b	Yes	c	a	a	a	a	a	Yes	Yes	Yes
3	Mattiwade	597116	c	Yes	Yes	b	Yes	c	a	a	a	b	b	Yes	Yes	Yes
4	Bhatnaganur	597117	c	Yes	Yes	c	Yes	c	a	a	a	a	a	Yes	Yes	Yes
5	Kurli	597118	a	Yes	Yes	Yes	Yes	Yes	Yes	Yes	a	Yes	Yes	Yes	Yes	Yes
6	Appachiwadi	597119	c	Yes	Yes	b	Yes	c	a	a	a	Yes	Yes	Yes	Yes	Yes
7	Koganoli	597120	Yes	Yes	Yes	c	Yes	Yes	Yes	Yes	b	Yes	Yes	Yes	Yes	Yes
8	Hanabarawadi	597121	b	Yes	Yes	c	a	b	b	b	a	a	a	Yes	Yes	Yes
9	Hanchinal (K.S.)	597122	c	Yes	Yes	c	Yes	c	a	a	a	b	b	Yes	Yes	Yes
10	Benadi	597123	c	Yes	Yes	Yes	Yes	Yes	Yes	Yes	Yes	Yes	Yes	Yes	Yes	Yes
11	Bolewadi	597124	b	Yes	Yes	b	Yes	Yes	a	a	a	a	a	Yes	Yes	Yes
12	Akkol	597125	c	Yes	Yes	b	Yes	Yes	Yes	Yes	Yes	Yes	Yes	Yes	Yes	Yes
13	Padlihal	597126	b	Yes	Yes	b	Yes	b	b	b	a	Yes	Yes	Yes	Yes	Yes
14	Lakhanapur	597127	b	Yes	Yes	b	Yes	b	b	b	b	Yes	Yes	Yes	Yes	Yes
15	Jatrat	597128	b	Yes	Yes	b	Yes	b	Yes	Yes	a	Yes	Yes	Yes	Yes	Yes
16	Adi	597129	c	Yes	Yes	Yes	Yes	c	a	a	a	Yes	Yes	Yes	Yes	Yes
17	Bhivashi	597130	c	Yes	Yes	a	Yes	c	a	a	a	a	a	Yes	Yes	Yes
18	Naganur	597131	b	Yes	Yes	a	Yes	b	Yes	a	b	b	b	Yes	Yes	Yes
19	Yamagarni	597132	b	Yes	Yes	Yes	Yes	Yes	Yes	Yes	a	b	Yes	Yes	Yes	Yes
20	Soundalga	597133	c	Yes	Yes	b	Yes	c	Yes	Yes	a	Yes	Yes	Yes	Yes	Yes
21	Budihal	597134	b	Yes	Yes	b	Yes	b	b	b	a	Yes	Yes	Yes	Yes	Yes
22	Kodni	597135	a	Yes	Yes	a	Yes	Yes	a	a	a	a	a	Yes	Yes	Yes
23	Gayakanawadi	597136	b	Yes	Yes	b	Yes	b	b	b	b	b	b	Yes	Yes	Yes
24	Shirguppi	597137	a	Yes	Yes	Yes	Yes	Yes	a	a	a	Yes	Yes	Yes	Yes	Yes
25	Pangeri (B)	597138	b	Yes	Yes	a	Yes	b	a	a	a	a	a	Yes	Yes	Yes

**Village Directory**  
**Land use( as in 2009)**

Availability of electricity (Yes/No)				Land Use										
				Nearest Town	Area under different types of land use ( in hectares rounded up to one decimal place)									
Power Supply for Domestic Use (ED)	Power Supply for Agricultural Use (EAG)	Power Supply for Commercial Use (EC)	Power Supply for All Uses (EA)	Name	Distance range code i.e. a for < 5 Kms, b for 5-10 Kms and c for 10+ kms .	Forests	Area under Non- agricultural Uses	Barren and Un-cultivable land	Permanent Pastures and Other Grazing Lands	Land Under Miscellaneous Tree Crops etc.	Culturable Waste Land	Location code no.		
98	99	100	101	102	103	104	105	106	107	108	109	3		
<b>Location Code:0001</b>														
No	No	No	Yes	NIPANI	c	0	34.8	12.5	0	0	0	597114		
No	No	No	Yes	NIPANI	c	0	42.3	14	0	0	2.3	597115		
No	No	No	Yes	NIPANI	c	0	40.5	27.8	0	1.2	0	597116		
No	No	No	Yes	NIPANI	c	0	0.3	0	1.4	26.5	0	597117		
No	No	No	Yes	NIPANI	c	0	74.4	72.5	0	0	0	597118		
No	No	No	Yes	NIPANI	c	0	29.3	55.4	0	0	0	597119		
No	No	No	Yes	NIPANI	c	0	77.7	50.7	129.1	19.8	0.4	597120		
No	No	No	Yes	NIPANI	c	0	42.1	0	0	0.2	4.1	597121		
No	No	No	Yes	NIPANI	c	0	77.8	8.3	0	0	0	597122		
No	No	No	Yes	NIPANI	c	0	0	52.8	0	0	81.3	597123		
No	No	No	Yes	NIPANI	b	0	38.4	0	0	0	12.4	597124		
No	No	No	Yes	NIPANI	c	0	77.5	11.9	0	0	0	597125		
No	No	No	Yes	NIPANI	b	0	0	10.5	20.3	0	0	597126		
No	No	No	Yes	NIPANI	b	0	0	6.8	11.7	0	0	597127		
No	No	No	Yes	NIPANI	b	0	6	14.1	13	0	9	597128		
No	No	No	Yes	NIPANI	c	0	0	55.5	14.2	0	70.5	597129		
No	No	No	Yes	NIPANI	c	0	20.7	0	7.3	0	0	597130		
No	No	No	Yes	NIPANI	b	0	23.8	15.2	0	0.2	0	597131		
No	No	No	Yes	NIPANI	b	0	1.5	59.5	0	0	0	597132		
No	No	No	Yes	NIPANI	c	0	117.6	38.3	0	0	0	597133		
No	No	No	Yes	NIPANI	b	0	0.7	16.6	23.9	0	0	597134		
No	No	No	Yes	NIPANI	a	0	10	75.2	0	0	0	597135		
No	No	No	Yes	NIPANI	b	0	1.6	10.4	0	0	0	597136		
No	No	No	Yes	NIPANI	a	20.7	0	11.7	32	0.6	0	597137		
No	No	No	Yes	NIPANI	b	0	0	107.4	101.8	0	13.1	597138		



Sl.no	Name of the village	Location code no.	Land Use					Area irrigated by source (in hectare).						
			Area under different types of land use ( in hectares rounded up to one decimal place)					Total Irrigated Land Area	Total Un-irrigated Land Area	Canals ( C )	Wells/Tube-wells(W/TW)	Tanks/Lakes(T/L)	Water Falls(WF)	Others(O)
			Fallow lands other than current fallows	Current Fallows	Net Area Sown	Total Irrigated Land Area	Total Un-irrigated Land Area							
1	2	3	110	111	112	113	114	115	116	117	118	119		
Name of CD Block:-Chikodi														
1	Hadnal	597114	0	0	462	145.5	316.5	0	145.5	0	0	0		
2	Sulagaon	597115	0	0	360.4	133.5	226.9	0	12.1	121.4	0	0		
3	Mattiwade	597116	0	0	677.6	121.6	556	0	40.5	81.2	0	0		
4	Bhatnaganur	597117	0	0	324.8	152	172.8	0	56.6	0	0	95.4		
5	Kurli	597118	49.4	0	916.3	556.9	359.4	0	125.6	0	0	431.2		
6	Appachiwadi	597119	0	0	723.9	212.5	511.4	0	141.7	0	0	70.8		
7	Koganoli	597120	0	0	1653.2	1230.4	422.8	0	485.5	0	0	744.9		
8	Hanabarawadi	597121	0	0	422.1	3	419.1	0	3	0	0	0		
9	Hanchinal (K.S.)	597122	0	0	665.1	320	345	0	142.1	0	0	177.9		
10	Benadi	597123	0	0	959.9	354.5	605.3	0	124.2	0	0	230.3		
11	Bolewadi	597124	0	0	380.5	174.3	206.2	0	15.8	0	0	158.5		
12	Akkol	597125	0	0	849.9	849.9	0	0	81.8	0	0	768		
13	Padlihal	597126	0	0	363.1	56.6	306.4	0	24.3	0	0	32.4		
14	Lakhanapur	597127	0	0	329.4	18.2	311.2	0	6.1	0	0	12.1		
15	Jatrat	597128	0	0	951.5	951.5	0	0	182.2	0	0	769.3		
16	Adi	597129	6.5	0	916.9	573.9	343	0	168	0	0	405.9		
17	Bhivashi	597130	0	0	341.7	324.2	17.5	0	80.9	0	0	243.3		
18	Naganur	597131	1	0.6	419.5	252.2	167.3	0	95.3	0	0	156.9		
19	Yamagami	597132	150.8	0	506	460.4	45.6	0	104.9	0	0	355.5		
20	Soundalga	597133	1.8	0	1236.6	186	1050.5	0	186	0	0	0		
21	Budihal	597134	0	0	313.4	277.3	36.1	0	97.7	0	0	179.6		
22	Kodni	597135	0	0	769.4	157.7	611.8	0	41.3	0	0	116.3		
23	Gayakanawadi	597136	0	0	120.9	15.4	105.4	0	15.4	0	0	0		
24	Shirguppi	597137	0	4	824.4	41.1	783.3	0	41.1	0	0	0		
25	Pangeri (B)	597138	17.1	0	296.3	77.7	218.6	0	77.7	0	0	0		

**Village Directory**  
**Land use( as in 2009)**

**Name of three most important commodities manufactured**

---

First	Second	Third	Name of the village	Location code no.
120	121	122	2	3
<b>Location Code:0001</b>				
-	-	-	Hadnal	597114
-	-	-	Sulagaon	597115
-	-	-	Mattiwade	597116
-	-	-	Bhatnaganur	597117
-	-	-	Kurli	597118
-	-	-	Appachiwadi	597119
-	-	-	Koganoli	597120
-	-	-	Hanabarawadi	597121
-	-	-	Hanchinal (K.S.)	597122
-	-	-	Benadi	597123
-	-	-	Bolewadi	597124
-	-	-	Akkol	597125
-	-	-	Padlihal	597126
-	-	-	Lakhanapur	597127
-	-	-	Jatrat	597128
-	-	-	Adi	597129
-	-	-	Bhivashi	597130
-	-	-	Naganur	597131
-	-	-	Yamagarni	597132
-	-	-	Soundalga	597133
-	-	-	Budihal	597134
-	-	-	Kodni	597135
-	-	-	Gayakanawadi	597136
-	-	-	Shirguppi	597137
-	-	-	Pangeri (B)	597138

Sl.no	Name of the village	Location code no.	Total area of the village ( in hectares rounded up to one decimal place)	Total population ( 2011 census )	Number of households (2011 census)	Number of educational amenities available. (If not available within the village , the distance range code viz; a for < 5 Kms, b for 5-10 Kms and c for 10+ kms of nearest place where facility is available is given).									
						Pre-Primary school (PP)	Primary school (P)	Middle school (M)	Secondary School (S)	Senior Secondary school (SS)	Degree college of arts science & commerce (ASC)	Engineering college(EC)	Medical college (MC)	Management institute (MI)	
1	2	3	4	5	6	7	8	9	10	11	12	13	14	15	
<b>Name of CD Block:-Chikodi</b>															
26	Budulmukh	597139	231.5	1335	273	1	2	2	b	b	a	a	c	c	
27	Shendur	597140	1419	2708	649	1	2	2	1	b	b	b	c	c	
28	Gondikuppi	597141	570.1	1213	317	1	1	2	a	b	b	b	b	c	
29	Yarnal	597142	699.8	2657	596	1	2	1	a	a	a	a	a	c	
30	Nippani (Rural)	597143	203.5	141	30	b	2	a	a	a	a	a	c	c	
31	Amalzari	597144	244.7	1157	258	a	2	2	a	a	a	a	c	c	
32	Gavan	597145	501	1700	318	1	2	3	2	b	b	b	b	c	
33	Tavadi	597146	246.4	1249	342	1	1	1	a	b	b	b	b	c	
34	Tavadi	597147	944.3	8346	1805	1	1	3	1	b	b	b	c	c	
35	Kasanal	597148	456.1	1271	280	1	1	1	a	a	b	c	c	c	
36	Donewadi	597149	827.7	3984	843	a	2	1	a	a	c	c	c	c	
37	Boragaon	597150	3402.7	16010	3395	1	6	8	3	1	b	c	c	c	
38	Boragaonwadi	597151	414	1535	320	1	1	a	b	b	c	c	c	c	
39	Sadalaga (Rural)	597152	1962.7	43	12	1	b	1	5	1	1	c	b	c	
40	Janwad	597153	759.8	3872	848	1	2	2	a	b	a	c	b	c	
41	Shiradwad	597154	478	3110	673	3	4	3	1	b	b	c	b	c	
42	Karadaga	597155	1566	8937	1819	3	4	5	2	2	b	c	c	c	
43	Barwad	597156	519.7	2873	609	a	2	1	1	a	a	c	a	c	
44	Mangur	597157	1043	7219	1536	1	1	b	1	c	c	c	a	c	
45	Kunnur	597158	1009.2	5921	1239	a	7	4	1	a	c	c	b	c	
46	Gajabarwadi	597159	96.3	1118	230	a	1	1	a	a	c	c	b	c	
47	Shivapurawadi	597160	289.2	1369	306	a	1	1	a	a	c	c	b	c	
48	Bhoj	597161	2042.3	10524	2392	2	4	1	1	a	c	c	b	c	
49	Hunnaragi	597162	673.6	3903	827	a	3	2	a	c	c	c	b	c	
50	Sidnal	597163	451.6	2608	646	a	3	1	c	1	c	c	b	c	

Number of educational amenities available. (If not available within the village , the distance range code viz; a for < 5 Kms, b for 5-10 Kms and c for 10+ kms of nearest place where facility is available is given).

Number of Medical Amenities available. (If not available within the village , the distance range code viz; a for < 5 Kms, b for 5-10 Kms and c for 10+ kms of nearest place where facility is available is given).

Polytechnic (Pt)	Vocational training school /ITI	Non-formal training centre (NFTC)	Special school for disabled (SSD)	Others (specify)	Community health centre (CHC)	Primary health centre (PHC)	Primary health sub centre (PHS)	Maternity and child welfare centre (MCW)	T.B. clinic (TBC)	Hospital-allopathic (HA)	Hospital-alternative medicine (HO)	Dispensary (D)	Veterinary hospital (VH)	Mobile health clinic(MHC)	Family welfare centre (FWC)	Location code no.
16	17	18	19	20	21	22	23	24	25	26	27	28	29	30	31	3
Location Code:0001																
a	a	a	c		a	a	a	a	a	a	b	a	a	b	a	597139
b	b	b	c		b	c	1	c	c	b	c	b	1	c	1	597140
b	b	b	c		b	b	b	b	b	b	b	b	1	b	b	597141
a	a	a	c		a	a	1	a	a	a	c	1	a	a	1	597142
a	a	a	c		a	a	a	a	a	a	a	a	a	a	a	597143
a	a	a	c		a	a	a	a	a	a	a	a	a	1	a	597144
b	b	a	c		b	a	a	a	a	b	a	1	b	b	a	597145
1	b	a	c		b	a	a	a	a	a	a	b	b	b	a	597146
b	b	1	c	b	b	1	1	1	1	b	b	b	b	c	1	597147
c	a	c	c		a	a	b	a	a	b	b	c	a	c	b	597148
c	c	c	c		c	a	1	a	a	b	b	c	b	c	1	597149
b	2	b	c		b	1	2	1	1	b	b	1	1	c	2	597150
b	b	b	c		c	a	b	a	a	a	a	a	a	c	b	597151
a	1	a	c	b	c	1	2	1	1	a	c	a	1	c	2	597152
a	a	a	c	b	c	b	1	b	b	a	c	a	a	c	1	597153
b	b	b	c		b	b	b	b	b	b	b	b	b	b	b	597154
b	b	b	c		c	1	2	1	1	a	c	b	1	c	2	597155
c	c	c	c		c	a	a	a	a	a	c	b	a	c	a	597156
c	c	c	c		a	1	a	1	1	c	c	1	1	c	a	597157
c	c	c	c		c	a	1	a	a	a	a	a	1	c	1	597158
c	c	c	c		c	a	a	a	a	a	a	a	b	c	a	597159
c	c	c	c		c	a	a	a	a	a	a	a	b	c	a	597160
c	b	c	c		b	b	2	b	b	c	b	b	1	b	2	597161
c	c	c	c		c	a	1	a	a	a	b	b	1	c	1	597162
c	c	c	c		c	a	a	a	a	a	a	a	a	c	a	597163

			Number of Non-Government Medical Amenities available.							Availability of drinking water - (Yes / No)			
Sl.no	Name of the village	Location code no.	Charitable non Govt. hospital/Nursing home.	Medical practitioner with MBBS Degree	Medical practitioner with other degree	Medical practitioner with no degree	Traditional practitioner and faith healer .	Medicine Shop	Others	Tap water (Treated/Untreated)	Well water (Covered / Uncovered well)	Hand Pump	Tube wells / Bore well
1	2	3	32	33	34	35	36	37	38	39	40	41	42
<b>Name of CD Block:-Chikodi</b>													
26	Budulmukh	597139	0	0	1	0	0	0	0	Yes	Yes	Yes	Yes
27	Shendur	597140	0	0	0	0	0	0	0	Yes	Yes	Yes	Yes
28	Gondikuppi	597141	0	0	0	0	0	0	0	No	Yes	Yes	Yes
29	Yarnal	597142	0	1	1	1	0	1	0	Yes	Yes	Yes	Yes
30	Nippani (Rural)	597143	0	0	0	0	0	0	0	Yes	Yes	Yes	Yes
31	Amalzari	597144	0	0	2	0	0	0	0	Yes	Yes	Yes	Yes
32	Gavan	597145	0	1	1	1	0	0	0	Yes	Yes	Yes	Yes
33	Tavadi	597146	0	0	1	0	0	0	0	Yes	Yes	Yes	Yes
34	Manakapur	597147	0	1	4	6	4	3	0	Yes	Yes	Yes	Yes
35	Kasanal	597148	0	0	1	0	0	0	0	Yes	Yes	Yes	Yes
36	Donewadi	597149	0	0	0	0	0	1	0	Yes	Yes	Yes	Yes
37	Boragaon	597150	0	2	5	0	0	5	0	Yes	No	Yes	Yes
38	Boragaonwadi	597151	0	0	1	0	0	0	0	Yes	Yes	Yes	Yes
39	Sadalaga (Rural)	597152	0	4	1	4	0	9	0	Yes	No	Yes	Yes
40	Janwad	597153	0	0	1	0	0	2	0	Yes	No	Yes	Yes
41	Shiradwad	597154	0	1	3	0	0	1	0	Yes	Yes	Yes	Yes
42	Karadaga	597155	0	0	1	4	0	4	0	Yes	Yes	Yes	Yes
43	Barwad	597156	0	0	0	3	0	2	0	Yes	No	Yes	Yes
44	Mangur	597157	0	3	3	2	0	3	0	Yes	Yes	Yes	Yes
45	Kunnur	597158	0	0	4	0	0	3	0	Yes	No	Yes	Yes
46	Gajabarwadi	597159	0	0	1	0	0	0	0	Yes	Yes	Yes	Yes
47	Shivapurawadi	597160	0	0	1	0	0	0	0	Yes	Yes	Yes	Yes
48	Bhoj	597161	0	2	2	2	1	9	0	Yes	Yes	Yes	Yes
49	Hunnaragi	597162	0	0	0	0	0	1	0	Yes	Yes	Yes	Yes
50	Sidnal	597163	0	0	1	0	0	0	0	Yes	Yes	Yes	Yes

**Village Directory**  
**Land use( as in 2009)**

Availability of drinking water - (Yes / No)		Availability of toilet & others (Yes / No)				Communication and transport facilities (If amenities available code -Yes is given except for Village Pin Code ,If not available within the village , the distance range code viz; a for < 5 Kms, b for 5-10 Kms and c for 10+ kms of nearest place where facility is available is given).									
Spring	River / Canal	Tank / Pond / Lake	Others	Community toilet including bath.	Community toilet excluding bath.	Rural sanitary mart or sanitary hardware outlet available near the village.	Community bio- gas or recycle of waste for productive use.	Post office(PO)	Sub post office (SPO)	Post & Telegraph office (P&TO)	Village Pin Code	Telephones (Land lines)	Public call office (PCO)	Mobile phone coverage	Location code no.
43	44	45	46	47	48	49	50	51	52	53	54	55	56	57	3
<b>Location Code:0001</b>															
No	No	No	No	Yes	No	Yes	Yes	a	a	b	591237	Yes	Yes	Yes	597139
No	No	No	No	No	No	No	No	a	Yes	Yes	591237	Yes	Yes	Yes	597140
No	No	No	No	No	No	No	No	b	Yes	b	591237	Yes	b	Yes	597141
No	No	Yes	No	Yes	Yes	No	No	a	Yes	a	591221	Yes	Yes	Yes	597142
No	No	Yes	No	No	No	No	No	Yes	a	Yes	591237	Yes	Yes	a	597143
No	No	No	No	No	No	Yes	Yes	a	a	a	591237	Yes	Yes	Yes	597144
No	No	No	No	Yes	Yes	No	No	b	a	b	591237	Yes	Yes	Yes	597145
No	No	No	No	Yes	Yes	No	No	b	Yes	b	591237	Yes	Yes	Yes	597146
No	Yes	No	No	Yes	No	No	No	b	Yes	b	591216	Yes	Yes	Yes	597147
No	No	Yes	No	No	No	No	No	a	b	b	591216	Yes	b	Yes	597148
No	Yes	No	No	No	No	No	No	a	Yes	c	591263	Yes	Yes	Yes	597149
No	Yes	Yes	No	No	Yes	Yes	No	b	b	Yes	591216	Yes	Yes	Yes	597150
No	Yes	Yes	No	No	No	No	No	b	a	Yes	591216	Yes	Yes	a	597151
No	Yes	Yes	No	Yes	Yes	Yes	No	Yes	a	Yes	591239	Yes	Yes	Yes	597152
No	Yes	No	No	Yes	Yes	No	No	a	Yes	Yes	591216	Yes	Yes	Yes	597153
No	Yes	No	No	No	Yes	No	No	a	Yes	Yes	591214	Yes	Yes	Yes	597154
No	Yes	No	No	Yes	Yes	No	No	b	Yes	Yes	591263	Yes	Yes	Yes	597155
No	Yes	No	No	Yes	Yes	No	No	b	Yes	b	591263	Yes	Yes	Yes	597156
No	Yes	Yes	No	Yes	No	No	No	b	Yes	Yes	591215	Yes	Yes	Yes	597157
No	Yes	Yes	No	No	No	Yes	No	a	Yes	Yes	591215	Yes	Yes	Yes	597158
No	Yes	Yes	No	No	No	Yes	No	a	a	b	591215	Yes	Yes	a	597159
No	Yes	Yes	No	No	No	No	No	a	a	a	591215	Yes	Yes	a	597160
Yes	Yes	Yes	Yes	No	Yes	Yes	No	Yes	a	Yes	591263	Yes	Yes	Yes	597161
No	Yes	Yes	No	Yes	Yes	No	No	a	Yes	Yes	591215	Yes	Yes	Yes	597162
No	Yes	Yes	No	Yes	Yes	No	No	a	Yes	a	591211	Yes	Yes	Yes	597163

Communication and transport facilities (If amenities available code - Yes is given except for Village Pin Code ,If not available within the village , the distance range code viz; a for < 5 Kms, b for 5-10 Kms and c for 10+ kms of nearest place where facility is available is given).

Sl.no	Name of the village	Location code no.	Internet cafes/ Common service centre (CSC)	Private courier facility	Bus service (Public & Private)	Railway stations	Auto/Modified Autos	Taxis and Vans	Tractors	Cycle-pulled rickshaws(Manual & Machine driven)	Carts driven by animals	Sea /River ferry service
1	2	3	58	59	60	61	62	63	64	65	66	67
<b>Name of CD Block:-Chikodi</b>												
26	Budulmukh	597139	a	a	Yes	c	Yes	Yes	Yes	Yes	Yes	c
27	Shendur	597140	b	b	Yes	c	b	Yes	Yes	b	b	c
28	Gondikuppi	597141	b	b	Yes	c	b	Yes	Yes	b	b	c
29	Yarnal	597142	a	a	Yes	a	Yes	Yes	Yes	Yes	Yes	c
30	Nippani (Rural)	597143	a	a	Yes	c	a	a	b	a	b	c
31	Amalzari	597144	a	a	Yes	c	a	a	a	a	Yes	c
32	Gavan	597145	b	b	Yes	b	Yes	Yes	Yes	Yes	Yes	b
33	Tavadi	597146	b	b	Yes	b	Yes	Yes	Yes	Yes	Yes	b
34	Manakapur	597147	b	b	Yes	c	Yes	Yes	c	b	b	b
35	Kasanal	597148	Yes	c	Yes	c	b	Yes	Yes	c	b	c
36	Donewadi	597149	c	c	Yes	c	a	c	c	c	b	c
37	Boragaon	597150	b	Yes	Yes	c	Yes	Yes	Yes	b	Yes	c
38	Boragaonwadi	597151	b	b	Yes	c	b	Yes	c	b	Yes	c
39	Sadalaga (Rural)	597152	a	a	Yes	c	b	Yes	c	a	b	c
40	Janwad	597153	a	a	Yes	c	b	Yes	c	a	b	c
41	Shiradwad	597154	b	b	Yes	c	b	Yes	Yes	b	b	c
42	Karadaga	597155	b	b	Yes	c	Yes	Yes	Yes	Yes	Yes	c
43	Barwad	597156	c	c	Yes	c	b	Yes	c	c	b	c
44	Mangur	597157	c	c	Yes	c	Yes	c	Yes	c	b	c
45	Kunnur	597158	c	c	Yes	c	Yes	c	c	c	b	c
46	Gajabarwadi	597159	c	c	Yes	c	b	c	a	c	b	c
47	Shivapurawadi	597160	c	c	Yes	c	b	c	c	c	b	c
48	Bhoj	597161	Yes	c	Yes	c	Yes	Yes	Yes	c	Yes	c
49	Hunnaragi	597162	Yes	c	Yes	c	b	Yes	Yes	Yes	Yes	c
50	Sidnal	597163	c	c	Yes	c	b	Yes	Yes	Yes	Yes	c



**Village Directory**  
**Land use( as in 2009)**

**Village connected to highways,village roads, banks & credit societies**  
**(If amenities available code -Yes is given, If not available within the**  
**village , the distance range code viz; a for < 5 Kms, b for 5-10 Kms**  
**and c for 10+ kms of nearest place where facility is available is given).**

**Availability of miscellaneous**  
**facilities (If amenities available**  
**code -Yes is given, If not available**  
**within the village , the distance**  
**range code viz; a for < 5 Kms, b**  
**for 5-10 Kms and c for 10+ kms**  
**of nearest place where facility is**  
**available is given).**

Connected to national highway(NH)	Connected to state highway(SH)	Connected to major district road (MDR)	Connected to others district road	Pucca roads	Kutchcha roads	Water bounded macadam(WBM) roads	Navigable waterway (river/canal)(NW)	Footpaths (FP)	Commercial & Co-operative Banks	ATM	Agricultural Credit Societies	Self-Help Group (SHG)	Public distribution system (PDS) shop	Mandis / Regular market	Weekly Haat	Location code no.
68	69	70	71	72	73	74	75	76	77	78	79	80	81	82	83	3
<b>Location Code:0001</b>																
b	a	Yes	Yes	Yes	Yes	Yes	c	Yes	a	a	a	Yes	Yes	a	a	597139
c	Yes	Yes	Yes	Yes	Yes	b	c	Yes	b	b	Yes	Yes	Yes	b	a	597140
b	b	Yes	b	Yes	Yes	Yes	c	Yes	b	b	b	Yes	Yes	b	a	597141
a	a	a	a	Yes	Yes	Yes	c	Yes	a	a	Yes	Yes	Yes	a	a	597142
Yes	Yes	Yes	Yes	Yes	Yes	Yes	c	Yes	a	a	a	Yes	a	a	a	597143
a	a	a	a	Yes	Yes	b	c	Yes	Yes	a	a	Yes	Yes	a	a	597144
Yes	b	b	b	Yes	Yes	Yes	b	Yes	b	b	Yes	Yes	Yes	Yes	a	597145
Yes	Yes	b	b	Yes	Yes	Yes	b	Yes	b	b	b	Yes	Yes	b	a	597146
c	Yes	Yes	Yes	Yes	Yes	Yes	b	Yes	b	b	Yes	Yes	Yes	b	Yes	597147
c	c	Yes	Yes	Yes	Yes	b	c	Yes	b	b	a	Yes	Yes	a	a	597148
c	c	c	Yes	Yes	Yes	Yes	c	Yes	b	b	Yes	Yes	Yes	b	a	597149
Yes	Yes	Yes	Yes	Yes	Yes	Yes	c	Yes	b	b	Yes	Yes	Yes	Yes	Yes	597150
c	b	b	Yes	Yes	Yes	Yes	c	Yes	a	b	b	Yes	Yes	b	a	597151
c	a	a	a	Yes	Yes	Yes	Yes	Yes	a	a	a	a	a	a	Yes	597152
c	a	a	a	Yes	Yes	Yes	Yes	Yes	a	a	Yes	Yes	Yes	a	Yes	597153
c	b	Yes	Yes	Yes	Yes	a	c	Yes	b	b	Yes	Yes	Yes	b	Yes	597154
c	b	Yes	Yes	Yes	Yes	b	c	Yes	b	b	Yes	Yes	Yes	b	Yes	597155
c	c	c	c	Yes	Yes	Yes	Yes	Yes	b	b	Yes	Yes	Yes	a	Yes	597156
Yes	Yes	Yes	Yes	Yes	Yes	Yes	c	Yes	b	b	Yes	Yes	Yes	b	Yes	597157
c	Yes	Yes	Yes	Yes	Yes	Yes	c	Yes	b	b	Yes	Yes	Yes	Yes	Yes	597158
c	c	c	Yes	Yes	Yes	Yes	c	Yes	b	b	b	Yes	b	b	a	597159
c	c	c	Yes	Yes	Yes	Yes	c	Yes	b	b	a	Yes	Yes	b	a	597160
c	c	c	c	Yes	Yes	Yes	Yes	Yes	b	b	Yes	Yes	Yes	Yes	Yes	597161
b	Yes	Yes	Yes	Yes	Yes	b	Yes	Yes	b	b	Yes	Yes	Yes	a	a	597162
b	Yes	Yes	Yes	Yes	Yes	b	Yes	Yes	b	b	Yes	Yes	Yes	a	a	597163

Availability of miscellaneous facilities (If amenities available code -Yes is given, If not available within the village , the distance range code viz; a for < 5 Kms, b for 5-10 Kms and c for 10+ kms of nearest place where facility is available is given).

Sl.no	Name of the village	Location code no.	Agricultural marketing society	Integrated Child Development Scheme (Nutritional Centres)	Anganwadi Centre (Nutritional Centres)	Others (Nutritional Centres)	ASHA (Accredited Social Health Activist)	Community centre with/without TV	Sports Field,	Sports Club / Recreation Centre	Cinema / Video Hall	Public Library	Public Reading Room	Newspaper Supply	Assembly Polling station	Birth & Death Registration Office
1	2	3	84	85	86	87	88	89	90	91	92	93	94	95	96	97
<b>Name of CD Block:-Chikodi</b>																
26	Budulmukh	597139	a	Yes	Yes	a	Yes	a	a	a	a	a	a	Yes	Yes	Yes
27	Shendur	597140	b	Yes	Yes	a	Yes	b	a	a	a	Yes	Yes	Yes	Yes	Yes
28	Gondikuppi	597141	b	Yes	Yes	a	a	b	a	a	a	a	a	Yes	Yes	Yes
29	Yarnal	597142	a	Yes	Yes	Yes	Yes	a	a	a	a	Yes	Yes	Yes	Yes	Yes
30	Nippani (Rural)	597143	a	Yes	Yes	a	Yes	a	a	a	a	a	a	Yes	a	Yes
31	Amalzari	597144	a	Yes	Yes	a	Yes	Yes	a	a	a	a	a	Yes	Yes	Yes
32	Gavan	597145	b	Yes	Yes	Yes	Yes	b	a	a	a	Yes	Yes	Yes	Yes	Yes
33	Tavadi	597146	b	Yes	Yes	b	Yes	b	a	a	a	b	b	Yes	Yes	Yes
34	Manakapur	597147	b	Yes	Yes	b	Yes	b	Yes	Yes	a	Yes	Yes	Yes	Yes	Yes
35	Kasanal	597148	c	Yes	Yes	b	Yes	b	a	a	a	a	a	Yes	Yes	Yes
36	Donewadi	597149	c	Yes	Yes	b	Yes	c	a	a	a	a	a	Yes	Yes	Yes
37	Boragaon	597150	Yes	Yes	Yes	a	Yes	b	Yes	Yes	Yes	Yes	Yes	Yes	Yes	Yes
38	Boragaonwadi	597151	b	Yes	Yes	a	Yes	a	a	a	a	a	a	Yes	Yes	Yes
39	Sadalaga (Rural)	597152	a	Yes	Yes	Yes	Yes	a	a	a	a	Yes	Yes	Yes	b	Yes
40	Janwad	597153	a	Yes	Yes	a	Yes	a	a	a	a	Yes	Yes	Yes	Yes	Yes
41	Shiradwad	597154	b	Yes	Yes	b	Yes	b	a	a	a	Yes	Yes	Yes	Yes	Yes
42	Karadaga	597155	b	Yes	Yes	b	Yes	b	Yes	Yes	a	Yes	Yes	Yes	Yes	Yes
43	Barwad	597156	c	Yes	Yes	a	Yes	b	a	a	b	Yes	Yes	Yes	Yes	Yes
44	Mangur	597157	c	Yes	Yes	a	Yes	c	Yes	Yes	Yes	Yes	Yes	Yes	Yes	Yes
45	Kunnur	597158	c	Yes	Yes	a	Yes	b	Yes	Yes	Yes	Yes	Yes	Yes	Yes	Yes
46	Gajabarwadi	597159	c	Yes	Yes	b	Yes	c	a	a	a	a	a	Yes	Yes	Yes
47	Shivapurawadi	597160	c	Yes	Yes	b	Yes	c	a	a	a	a	a	Yes	Yes	Yes
48	Bhoj	597161	Yes	Yes	Yes	Yes	Yes	b	Yes	Yes	Yes	Yes	Yes	Yes	Yes	Yes
49	Hunnaragi	597162	c	Yes	Yes	Yes	Yes	c	a	a	a	Yes	Yes	Yes	Yes	Yes
50	Sidnal	597163	c	Yes	Yes	Yes	Yes	c	a	a	a	Yes	Yes	Yes	Yes	Yes

**Village Directory**  
**Land use( as in 2009)**

Availability of electricity (Yes/No)				Land Use										
				Nearest Town	Area under different types of land use ( in hectares rounded up to one decimal place)									
Power Supply for Domestic Use (ED)	Power Supply for Agricultural Use (EAG)	Power Supply for Commercial Use (EC)	Power Supply for All Uses (EA)	Name	Distance range code i.e. a for < 5 Kms, b for 5-10 Kms and c for 10+ kms .	Forests	Area under Non- agricultural Uses	Barren and Un-cultivable land	Permanent Pastures and Other Grazing Lands	Land Under Miscellaneous Tree Crops etc.	Culturable Waste Land	Location code no.		
98	99	100	101	102	103	104	105	106	107	108	109	3		
<b>Location Code:0001</b>														
No	No	No	Yes	NIPANI	a	0	6.6	35.2	29.1	0	21.8	597139		
No	No	No	Yes	NIPANI	b	197.4	0	71.6	187	0	3.1	597140		
No	No	No	Yes	NIPANI	b	40.5	0	0	52.3	0	0	597141		
No	No	No	Yes	NIPANI	a	0	56.2	0	58.6	18.9	0	597142		
No	No	No	Yes	NIPANI	a	0	0	40.5	0	0	56.2	597143		
No	No	No	Yes	NIPANI	a	0	4.9	12.1	0	2	0	597144		
No	No	No	Yes	NIPANI	b	26.7	0	66.2	0	6.8	0	597145		
No	No	No	Yes	NIPANI	b	0	0	18.2	17.4	5.2	0	597146		
No	No	No	Yes	ICHALKARANGE	b	0	54.1	0	0	0	0	597147		
No	No	No	Yes	SADALGI	c	0	49.2	11.2	0	0	0	597148		
No	No	No	Yes	SADALGI	c	0	40.9	0	0	0	0	597149		
No	No	No	Yes	SADALGI	b	0	290.4	41.2	0	0	0	597150		
No	No	No	Yes	SADALGI	b	0	4.9	4.9	0	0	0	597151		
No	No	No	Yes	SADALGI	a	0	268.2	0	104.8	0	0	597152		
No	No	No	Yes	SADALGI	a	0	21.2	0	20.1	0	0	597153		
No	No	No	Yes	SADALGI	b	0	13.7	16.1	0	0	0	597154		
No	No	No	Yes	SADALGI	b	0	80.2	0	9.9	0	48.6	597155		
No	No	No	Yes	NIPANI	c	0	43.3	0	0	0	0	597156		
No	No	No	Yes	NIPANI	c	0	45.8	14.7	0	10	0	597157		
No	No	No	Yes	NIPANI	c	0	61.4	25.3	0	0	0	597158		
No	No	No	Yes	NIPANI	c	0	13.3	0.8	0	0	0	597159		
No	No	No	Yes	NIPANI	c	0	2	8	0	0	0	597160		
No	No	No	Yes	NIPANI	c	0	93.1	10.4	0	0	0	597161		
No	No	No	Yes	NIPANI	c	0	34.1	8.3	0	0	0	597162		
No	No	No	Yes	NIPANI	c	0	122.2	0	0	0	0	597163		

Sl.no	Name of the village	Location code no.	Land Use					Area irrigated by source (in hectare).						
			Area under different types of land use ( in hectares rounded up to one decimal place)					Total Irrigated Land Area	Total Un-irrigated Land Area	Canals ( C )	Wells/Tube-wells(W/TW)	Tanks/Lakes(T/L)	Water Falls(WF)	Others(O)
			Fallow lands other than current fallows	Current Fallows	Net Area Sown	Total Irrigated Land Area	Total Un-irrigated Land Area							
1	2	3	110	111	112	113	114	115	116	117	118	119		
Name of CD Block:-Chikodi														
26	Budulmukh	597139	3	0	135.7	14.2	121.6	0	14.2	0	0	0		
27	Shendur	597140	0	0	959.9	64.9	895	0	64.9	0	0	0		
28	Gondikuppi	597141	0.3	1.8	475.2	413.6	61.6	0	0	39.3	0	374.3		
29	Yarnal	597142	0	0	566	317.8	248.3	0	0	248.3	0	69.5		
30	Nippani (Rural)	597143	0	0	106.8	52.5	54.3	30.2	0	22.3	0	0		
31	Amalzari	597144	0	0	225.7	33.4	192.3	0	33.4	0	0	0		
32	Gavan	597145	0	0	401.3	124.5	276.8	0	124.5	0	0	0		
33	Tavadi	597146	0	0	205.5	0	205.5	0	0	0	0	0		
34	Manakapur	597147	0	0	890.2	728.1	162.1	0	243	0	0	485.1		
35	Kasanal	597148	0	0	395.7	182.9	212.9	0	117.4	0	0	65.5		
36	Donewadi	597149	0	0	786.8	335.9	450.9	0	0	0	0	335.9		
37	Boragaon	597150	0	14.8	3056.2	1892.8	1163.5	0	754.4	0	0	1138.3		
38	Boragaonwadi	597151	0	0	404.2	134.7	269.4	0	105.2	29.5	0	0		
39	Sadalaga (Rural)	597152	0	0	1589.7	1304.4	285.3	712.8	0	0	0	591.5		
40	Janwad	597153	0	0	718.4	718.4	0	0	134.2	0	0	584.2		
41	Shiradwad	597154	0	0	448.3	448.3	0	24.8	0	0	0	423.5		
42	Karadaga	597155	0	0	1427.3	1299	128.3	0	674.3	0	0	624.7		
43	Barwad	597156	0	0	476.4	476.4	0	0	102.1	0	0	374.2		
44	Mangur	597157	0	0	972.4	101.2	871.3	0	101.2	0	0	0		
45	Kunnur	597158	0	0	922.5	647.2	275.4	0	280.7	0	0	366.4		
46	Gajabarwadi	597159	0	0	82.2	67.7	14.5	0	38.4	0	0	29.3		
47	Shivapurawadi	597160	0	0	279.2	82.9	196.3	0	60.4	0	0	22.5		
48	Bhoj	597161	0	0	1938.9	1775	164	0	621.2	1153.8	0	0		
49	Hunnaragi	597162	0	0	631.2	376.3	254.9	0	62.1	0	0	314.2		
50	Sidnal	597163	0	0	329.4	254.2	75.1	0	44	0	0	210.2		

**Village Directory**  
**Land use( as in 2009)**

**Name of three most important commodities manufactured**

	First	Second	Third	Name of the village	Location code no.
	120	121	122	2	3
<b>Location Code:0001</b>					
	-	-	-	Budulmukh	597139
	-	-	-	Shendur	597140
	-	-	-	Gondikuppi	597141
	-	-	-	Yarnal	597142
	-	-	-	Nippani (Rural)	597143
	-	-	-	Amalzari	597144
	-	-	-	Gavan	597145
	-	-	-	Tavadi	597146
	-	-	-	Manakapur	597147
	-	-	-	Kasanal	597148
	-	-	-	Donewadi	597149
Cloth Processing Unit	-	-	-	Boragaon	597150
-	-	-	-	Boragaonwadi	597151
Bricks	-	-	-	Sadalaga (Rural)	597152
-	-	-	-	Janwad	597153
-	-	-	-	Shiradwad	597154
-	-	-	-	Karadaga	597155
-	-	-	-	Barwad	597156
-	-	-	-	Mangur	597157
-	-	-	-	Kunnur	597158
-	-	-	-	Gajabarwadi	597159
-	-	-	-	Shivapurawadi	597160
-	-	-	-	Bhoj	597161
-	-	-	-	Hunnaragi	597162
-	-	-	-	Sidnal	597163

Number of educational amenities available. (If not available within the village, the distance range code viz; a for < 5 Kms, b for 5-10 Kms and c for 10+ kms of nearest place where facility is available is given).

Sl.no	Name of the village	Location code no.	Total area of the village ( in hectares rounded up to one decimal place)	Total population ( 2011 census )	Number of households (2011 census)	Pre-Primary school (PP)	Primary school (P)	Middle school (M)	Secondary School (S)	Senior Secondary school (SS)	Degree college of arts science & commerce (ASC)	Engineering college(EC)	Medical college (MC)	Management institute (MI)
1	2	3	4	5	6	7	8	9	10	11	12	13	14	15
<b>Name of CD Block:-Chikodi</b>														
51	Mamadapur (KL)	597164	429.2	2844	667	a	2	a	a	a	c	c	b	c
52	Bhimapurwadi	597165	114.2	1209	273	a	2	1	a	a	b	b	b	c
53	Galatga	597166	1036.8	9817	2141	1	7	2	2	1	c	c	a	c
54	Dilalapurwadi	597167	1198.3	940	196	a	1	a	a	c	c	c	a	c
55	Bedkihal	597168	1533	11355	2618	2	1	3	1	1	b	c	1	c
56	Shamanewadi	597169	693.8	6228	1384	1	2	2	a	a	1	c	a	c
57	Nej	597170	3044.9	6875	1521	1	1	1	1	b	a	c	b	c
58	Nagaral	597171	1476.6	3445	655	1	4	3	1	b	1	b	b	c
59	Nanadiwadi	597172	423.4	1049	221	1	2	1	a	b	a	b	b	c
60	Nanadi	597173	958.6	5866	1383	2	4	4	1	1	1	b	c	c
61	Malikwad	597174	577.3	2970	693	1	3	3	1	a	b	c	c	c
62	Examba	597175	3466.5	15224	3253	6	10	8	5	3	a	b	c	c
63	Kallol	597176	1232.5	5171	988	b	5	3	1	b	b	c	c	c
64	Yadyanawadi	597177	410.6	1216	205	a	3	2	a	a	b	c	c	c
65	Yadurwadi	597178	266.1	2443	451	a	2	1	a	b	c	c	c	c
66	Chandur	597179	423.6	3423	712	1	5	4	2	b	c	c	c	c
67	Chandur - Tek	597180	389	1599	295	a	1	1	a	b	c	c	c	c
68	Yadur	597181	531.6	2576	550	1	5	5	1	b	c	c	c	c
69	Hosa Yedur	597182	453.4	2708	574	a	2	2	a	b	c	c	c	c
70	Ingali	597183	2003.7	8556	1703	1	7	6	2	c	c	c	c	c
71	Manjari	597184	555.7	8613	1844	2	4	4	3	1	c	c	a	c
72	Manjariwadi	597185	1178.8	1969	399	a	2	2	a	c	c	c	a	c
73	Ankali	597186	1289.9	11261	2338	1	11	11	1	1	c	c	c	c
74	Shiddapurwadi	597187	236.6	1736	357	a	1	1	a	a	c	c	c	c
75	Kadapur	597188	1108.4	6028	1217	6	5	2	1	b	b	b	c	c

Number of educational amenities available. (If not available within the village , the distance range code viz; a for < 5 Kms, b for 5-10 Kms and c for 10+ kms of nearest place where facility is available is given).

Number of Medical Amenities available. (If not available within the village , the distance range code viz; a for < 5 Kms, b for 5-10 Kms and c for 10+ kms of nearest place where facility is available is given).

Polytechnic (Pt)	Vocational training school /ITI	Non-formal training centre (NFTC)	Special school for disabled (SSD)	Others (specify)	Community health centre (CHC)	Primary health centre (PHC)	Primary health sub centre (PHS)	Maternity and child welfare centre (MCW)	T.B. clinic (TBC)	Hospital-allopathic (HA)	Hospital-alternative medicine (HO)	Dispensary (D)	Veterinary hospital (VH)	Mobile health clinic(MHC)	Family welfare centre (FWC)	Location code no.
16	17	18	19	20	21	22	23	24	25	26	27	28	29	30	31	3
Location Code:0001																
c	c	c	c		c	a	a	a	a	a	a	a	c	c	a	597164
b	b	c	c		b	c	a	c	c	b	c	b	b	c	a	597165
c	c	b	c		c	1	2	1	1	c	b	a	1	c	2	597166
c	c	c	c		a	a	b	a	a	c	b	a	1	c	b	597167
b	b	b	1	1	b	1	2	1	1	b	b	b	a	c	2	597168
a	a	a	c		c	b	1	b	b	a	b	a	a	b	1	597169
a	a	a	c		c	b	1	b	b	a	1	a	1	1	1	597170
1	1	b	c		b	b	1	b	b	b	a	b	b	b	1	597171
b	b	b	b		b	b	a	b	b	b	b	b	b	b	a	597172
1	1	b	b		a	b	1	b	b	b	1	b	a	b	1	597173
b	b	b	c		a	a	1	a	a	b	c	b	b	c	1	597174
b	1	b	c		1	1	2	1	1	b	c	1	1	c	2	597175
c	b	c	c		a	a	1	a	a	c	c	1	1	c	1	597176
b	b	b	c		a	a	a	a	a	b	c	a	a	c	a	597177
c	c	c	c		c	a	a	a	a	b	b	a	a	c	a	597178
c	c	c	c		c	a	1	a	a	b	1	1	a	c	1	597179
c	c	c	c		c	b	a	b	b	b	a	a	b	c	a	597180
c	c	c	c		b	1	1	1	1	b	b	1	1	c	1	597181
c	c	c	c		b	a	a	a	a	b	b	a	a	c	a	597182
c	c	c	c		c	1	1	1	1	b	c	a	1	c	1	597183
c	c	c	c	c	c	1	1	1	1	c	c	c	1	c	1	597184
c	c	c	c		c	b	1	b	b	c	c	c	a	c	1	597185
c	c	c	c	c	c	1	2	1	1	c	b	c	1	c	2	597186
c	c	c	c		c	a	a	a	a	a	a	c	a	c	a	597187
b	b	b	c		b	b	1	b	b	b	c	b	b	c	1	597188

			Number of Non-Government Medical Amenities available.							Availability of drinking water - (Yes / No)			
Sl.no	Name of the village	Location code no.	Charitable non Govt. hospital/Nursing home.	Medical practitioner with MBBS Degree	Medical practitioner with other degree	Medical practitioner with no degree	Traditional practitioner and faith healer .	Medicine Shop	Others	Tap water (Treated/Untreated)	Well water (Covered / Uncovered well)	Hand Pump	Tube wells / Bore well
1	2	3	32	33	34	35	36	37	38	39	40	41	42
<b>Name of CD Block:-Chikodi</b>													
51	Mamadapur (KL)	597164	0	0	1	0	0	1	0	Yes	Yes	Yes	Yes
52	Bhimapurwadi	597165	0	0	1	0	0	0	0	Yes	Yes	Yes	Yes
53	Galatga	597166	0	1	1	4	0	4	0	Yes	Yes	Yes	Yes
54	Dilalapurwadi	597167	0	0	0	0	0	0	0	Yes	Yes	Yes	Yes
55	Bedkihal	597168	1	0	7	5	0	4	0	Yes	Yes	Yes	Yes
56	Shamanewadi	597169	0	0	2	2	0	2	0	Yes	Yes	Yes	Yes
57	Nej	597170	0	0	5	0	0	1	0	Yes	Yes	Yes	Yes
58	Nagaral	597171	0	1	0	2	0	1	0	Yes	No	Yes	Yes
59	Nanadiwadi	597172	0	0	1	0	0	0	0	Yes	No	Yes	Yes
60	Nanadi	597173	0	2	1	1	0	1	0	Yes	No	Yes	Yes
61	Malikwad	597174	0	0	0	2	0	2	0	Yes	No	Yes	Yes
62	Examba	597175	0	1	8	0	0	6	0	Yes	Yes	Yes	Yes
63	Kallol	597176	0	0	1	4	0	2	0	Yes	No	Yes	Yes
64	Yadyanawadi	597177	0	0	1	0	0	0	0	Yes	Yes	Yes	Yes
65	Yadurwadi	597178	0	1	1	0	0	1	0	Yes	No	Yes	Yes
66	Chandur	597179	0	0	2	0	0	2	0	Yes	No	Yes	No
67	Chandur - Tek	597180	0	1	0	0	0	1	0	Yes	No	Yes	No
68	Yadur	597181	0	1	3	0	0	2	0	Yes	No	Yes	Yes
69	Hosa Yedur	597182	0	1	0	0	0	0	0	Yes	No	Yes	Yes
70	Ingali	597183	0	1	0	4	0	3	0	Yes	Yes	Yes	Yes
71	Manjari	597184	0	2	0	0	0	6	0	Yes	Yes	Yes	No
72	Manjariwadi	597185	0	0	0	0	0	0	0	Yes	Yes	Yes	No
73	Ankali	597186	1	0	3	0	0	8	0	Yes	No	Yes	Yes
74	Shiddapurwadi	597187	0	0	1	0	0	0	0	Yes	Yes	Yes	Yes
75	Kadapur	597188	0	0	0	0	0	1	0	Yes	Yes	Yes	Yes



**Village Directory**  
**Land use( as in 2009)**

Availability of drinking water - (Yes / No)			Availability of toilet & others (Yes / No)					Communication and transport facilities (If amenities available code -Yes is given except for Village Pin Code ,If not available within the village , the distance range code viz; a for < 5 Kms, b for 5-10 Kms and c for 10+ kms of nearest place where facility is available is given).							
Spring	River / Canal	Tank / Pond / Lake	Others	Community toilet including bath.	Community toilet excluding bath.	Rural sanitary mart or sanitary hardware outlet available near the village.	Community bio- gas or recycle of waste for productive use.	Post office(PO)	Sub post office (SPO)	Post & Telegraph office (P&TO)	Village Pin Code	Telephones (Land lines)	Public call office (PCO)	Mobile phone coverage	Location code no.
43	44	45	46	47	48	49	50	51	52	53	54	55	56	57	3
<b>Location Code:0001</b>															
No	Yes	Yes	No	No	Yes	No	No	a	Yes	a	591211	Yes	Yes	Yes	597164
No	Yes	No	No	No	No	No	No	a	b	Yes	591219	Yes	Yes	a	597165
No	Yes	No	No	No	Yes	No	No	Yes	b	Yes	591219	Yes	Yes	Yes	597166
No	Yes	No	No	No	No	No	No	a	b	Yes	591219	Yes	Yes	Yes	597167
No	Yes	No	No	No	Yes	Yes	No	Yes	b	Yes	591214	Yes	Yes	Yes	597168
No	Yes	Yes	No	Yes	Yes	Yes	Yes	a	Yes	Yes	591214	Yes	Yes	Yes	597169
No	No	Yes	No	Yes	Yes	Yes	Yes	a	Yes	Yes	591239	Yes	b	Yes	597170
No	Yes	No	No	No	No	No	No	b	Yes	a	591247	Yes	Yes	Yes	597171
No	Yes	No	No	No	No	No	No	a	b	Yes	591244	Yes	Yes	Yes	597172
No	Yes	No	No	No	No	No	No	a	Yes	Yes	591244	Yes	Yes	Yes	597173
No	Yes	No	No	No	No	No	No	a	Yes	Yes	591244	Yes	Yes	Yes	597174
No	Yes	No	No	No	Yes	No	No	a	a	Yes	591244	Yes	Yes	Yes	597175
No	Yes	No	No	No	Yes	No	No	b	Yes	Yes	591244	Yes	b	Yes	597176
No	Yes	No	No	No	No	No	No	a	a	a	591244	Yes	Yes	Yes	597177
No	Yes	No	No	No	No	No	No	a	a	b	591213	Yes	Yes	Yes	597178
No	Yes	Yes	No	No	Yes	No	No	a	Yes	Yes	591213	Yes	Yes	Yes	597179
No	Yes	Yes	No	No	No	No	No	b	a	b	591213	Yes	Yes	Yes	597180
No	Yes	No	No	Yes	No	No	No	b	Yes	Yes	591213	Yes	Yes	Yes	597181
No	Yes	No	No	No	No	No	No	a	b	Yes	591213	Yes	Yes	Yes	597182
No	Yes	No	No	Yes	No	No	No	b	Yes	Yes	591242	Yes	Yes	Yes	597183
No	Yes	No	No	No	No	No	No	a	Yes	Yes	591213	Yes	Yes	Yes	597184
No	Yes	No	No	No	No	No	No	a	a	Yes	591213	Yes	Yes	Yes	597185
No	Yes	No	No	Yes	Yes	Yes	No	Yes	a	Yes	591243	Yes	Yes	Yes	597186
No	Yes	No	No	No	No	No	No	a	a	a	591213	Yes	Yes	Yes	597187
No	Yes	Yes	No	No	Yes	No	No	a	Yes	Yes	591247	Yes	Yes	Yes	597188

Communication and transport facilities (If amenities available code - Yes is given except for Village Pin Code ,If not available within the village , the distance range code viz; a for < 5 Kms, b for 5-10 Kms and c for 10+ kms of nearest place where facility is available is given).

Sl.no	Name of the village	Location code no.	Internet cafes/ Common service centre (CSC)	Private courier facility	Bus service (Public & Private)	Railway stations	Auto/Modified Autos	Taxis and Vans	Tractors	Cycle-pulled rickshaws(Manual & Machine driven)	Carts driven by animals	Sea /River ferry service
1	2	3	58	59	60	61	62	63	64	65	66	67
Name of CD Block:-Chikodi												
51	Mamadapur (KL)	597164	c	c	Yes	c	b	Yes	c	c	Yes	c
52	Bhimapurwadi	597165	b	b	Yes	c	b	b	Yes	Yes	b	b
53	Galatga	597166	c	Yes	Yes	c	Yes	Yes	Yes	c	Yes	b
54	Dilalapurwadi	597167	c	c	Yes	c	b	c	Yes	c	Yes	b
55	Bedkihal	597168	Yes	Yes	Yes	c	Yes	Yes	Yes	b	b	c
56	Shamanewadi	597169	a	a	Yes	c	Yes	Yes	Yes	a	b	c
57	Nej	597170	a	a	Yes	c	Yes	Yes	Yes	a	Yes	c
58	Nagaral	597171	b	b	Yes	c	b	b	Yes	b	b	c
59	Nanadiwadi	597172	b	b	Yes	c	b	b	Yes	b	b	c
60	Nanadi	597173	b	b	Yes	c	Yes	b	Yes	b	b	c
61	Malikwad	597174	b	b	Yes	c	Yes	Yes	Yes	Yes	Yes	b
62	Examba	597175	Yes	b	Yes	c	Yes	Yes	Yes	b	b	b
63	Kallol	597176	c	c	Yes	c	Yes	Yes	Yes	c	Yes	b
64	Yadyanawadi	597177	b	b	Yes	c	Yes	Yes	Yes	b	b	b
65	Yadurwadi	597178	c	c	Yes	c	Yes	Yes	Yes	c	b	b
66	Chandur	597179	c	c	Yes	c	Yes	Yes	b	c	b	b
67	Chandur - Tek	597180	c	c	Yes	c	Yes	Yes	Yes	c	b	c
68	Yadur	597181	c	c	Yes	c	Yes	Yes	Yes	Yes	Yes	b
69	Hosa Yedur	597182	c	c	Yes	c	Yes	Yes	Yes	c	b	c
70	Ingali	597183	Yes	c	Yes	c	Yes	Yes	Yes	Yes	Yes	c
71	Manjari	597184	c	Yes	Yes	c	Yes	Yes	Yes	Yes	Yes	c
72	Manjariwadi	597185	c	c	Yes	c	b	Yes	Yes	Yes	b	c
73	Ankali	597186	c	c	Yes	c	Yes	Yes	Yes	Yes	Yes	b
74	Shiddapurwadi	597187	c	Yes	Yes	c	b	c	a	c	b	b
75	Kadapur	597188	b	b	Yes	c	Yes	Yes	Yes	Yes	Yes	b

**Village Directory**  
**Land use( as in 2009)**

**Village connected to highways,village roads, banks & credit societies**  
**(If amenities available code -Yes is given, If not available within the**  
**village , the distance range code viz; a for < 5 Kms, b for 5-10 Kms**  
**and c for 10+ kms of nearest place where facility is available is given).**

**Availability of miscellaneous**  
**facilities (If amenities available**  
**code -Yes is given, If not available**  
**within the village , the distance**  
**range code viz; a for < 5 Kms, b**  
**for 5-10 Kms and c for 10+ kms**  
**of nearest place where facility is**  
**available is given).**

Connected to national highway(NH)	Connected to state highway(SH)	Connected to major district road (MDR)	Connected to others district road	Pucca roads	Kutchcha roads	Water bounded macadam(WBM) roads	Navigable waterway (river/canal)(NW)	Footpaths (FP)	Commercial & Co-operative Banks	ATM	Agricultural Credit Societies	Self-Help Group (SHG)	Public distribution system (PDS) shop	Mandis / Regular market	Weekly Haat	Location code no.
68	69	70	71	72	73	74	75	76	77	78	79	80	81	82	83	3
<b>Location Code:0001</b>																
c	c	c	c	Yes	Yes	Yes	Yes	Yes	b	b	Yes	Yes	Yes	a	a	597164
c	Yes	Yes	Yes	Yes	Yes	Yes	b	Yes	a	b	Yes	Yes	Yes	b	a	597165
c	Yes	Yes	Yes	Yes	Yes	Yes	b	Yes	b	b	Yes	Yes	Yes	Yes	Yes	597166
c	c	Yes	Yes	Yes	Yes	Yes	b	Yes	Yes	b	b	Yes	b	Yes	a	597167
c	Yes	Yes	Yes	Yes	Yes	Yes	c	Yes	Yes	a	Yes	Yes	Yes	Yes	Yes	597168
c	Yes	Yes	Yes	Yes	Yes	Yes	c	Yes	Yes	a	Yes	Yes	Yes	a	Yes	597169
c	Yes	Yes	Yes	Yes	Yes	Yes	c	Yes	Yes	a	Yes	Yes	Yes	a	Yes	597170
c	b	Yes	b	Yes	Yes	Yes	c	Yes	b	b	Yes	Yes	Yes	b	a	597171
c	b	Yes	b	Yes	Yes	Yes	c	Yes	b	b	b	Yes	b	b	a	597172
c	b	Yes	b	Yes	Yes	Yes	c	Yes	Yes	b	Yes	Yes	Yes	b	Yes	597173
c	b	b	b	Yes	Yes	b	b	Yes	a	b	Yes	Yes	Yes	Yes	Yes	597174
a	b	Yes	Yes	Yes	Yes	b	b	Yes	a	b	Yes	Yes	Yes	Yes	Yes	597175
c	c	Yes	Yes	Yes	Yes	b	b	Yes	Yes	b	Yes	Yes	Yes	b	Yes	597176
c	b	Yes	Yes	Yes	Yes	Yes	b	Yes	a	b	a	Yes	b	b	a	597177
c	c	Yes	Yes	Yes	Yes	Yes	b	Yes	b	b	Yes	Yes	Yes	a	a	597178
c	c	Yes	Yes	Yes	Yes	b	b	Yes	Yes	b	Yes	Yes	Yes	b	Yes	597179
c	c	Yes	Yes	Yes	Yes	Yes	c	Yes	Yes	b	Yes	Yes	Yes	a	a	597180
c	c	Yes	Yes	Yes	Yes	Yes	Yes	Yes	Yes	b	Yes	Yes	Yes	b	Yes	597181
c	c	Yes	Yes	Yes	Yes	Yes	c	Yes	b	b	Yes	Yes	Yes	b	a	597182
c	c	Yes	Yes	Yes	Yes	Yes	Yes	Yes	Yes	b	Yes	Yes	Yes	b	Yes	597183
c	Yes	Yes	c	Yes	Yes	b	Yes	Yes	Yes	b	Yes	Yes	Yes	a	Yes	597184
c	Yes	Yes	c	Yes	Yes	Yes	c	Yes	Yes	b	Yes	Yes	Yes	a	a	597185
c	Yes	Yes	Yes	Yes	Yes	Yes	Yes	Yes	b	b	Yes	Yes	Yes	a	Yes	597186
c	Yes	Yes	Yes	Yes	Yes	Yes	b	Yes	b	b	Yes	Yes	Yes	a	a	597187
a	b	Yes	b	Yes	Yes	b	b	Yes	b	b	Yes	Yes	Yes	Yes	Yes	597188

Availability of miscellaneous facilities (If amenities available code -Yes is given, If not available within the village , the distance range code viz; a for < 5 Kms, b for 5-10 Kms and c for 10+ kms of nearest place where facility is available is given).

Sl.no	Name of the village	Location code no.	Agricultural marketing society	Integrated Child Development Scheme (Nutritional Centres)	Anganwadi Centre (Nutritional Centres)	Others (Nutritional Centres)	ASHA (Accredited Social Health Activist)	Community centre with/without TV	Sports Field,	Sports Club / Recreation Centre	Cinema / Video Hall	Public Library	Public Reading Room	Newspaper Supply	Assembly Polling station	Birth & Death Registration Office
1	2	3	84	85	86	87	88	89	90	91	92	93	94	95	96	97
Name of CD Block:-Chikodi																
51	Mamadapur (KL)	597164	c	Yes	Yes	c	b	b	a	a	a	Yes	Yes	Yes	Yes	Yes
52	Bhimapurwadi	597165	b	Yes	Yes	b	Yes	b	a	a	a	a	a	Yes	Yes	Yes
53	Galatga	597166	c	Yes	Yes	b	Yes	b	Yes	Yes	Yes	Yes	Yes	Yes	Yes	Yes
54	Dilalapurwadi	597167	c	Yes	Yes	c	Yes	Yes	a	a	a	a	a	Yes	Yes	Yes
55	Bedkihal	597168	Yes	Yes	Yes	b	Yes	Yes	Yes	Yes	Yes	Yes	Yes	Yes	Yes	Yes
56	Shamanewadi	597169	Yes	Yes	Yes	a	Yes	Yes	Yes	Yes	Yes	Yes	Yes	Yes	Yes	Yes
57	Nej	597170	a	Yes	Yes	Yes	Yes	Yes	Yes	Yes	Yes	Yes	Yes	Yes	Yes	Yes
58	Nagaral	597171	b	Yes	Yes	b	Yes	b	a	a	a	Yes	Yes	Yes	Yes	Yes
59	Nanadiwadi	597172	b	Yes	Yes	b	Yes	b	a	a	a	a	a	Yes	Yes	Yes
60	Nanadi	597173	b	Yes	Yes	b	Yes	Yes	Yes	Yes	a	Yes	Yes	Yes	Yes	Yes
61	Malikwad	597174	a	Yes	Yes	b	Yes	b	a	a	a	Yes	Yes	Yes	Yes	Yes
62	Examba	597175	Yes	Yes	Yes	b	Yes	b	Yes	Yes	Yes	Yes	Yes	Yes	Yes	Yes
63	Kallol	597176	b	Yes	Yes	Yes	Yes	Yes	a	a	a	Yes	Yes	Yes	Yes	Yes
64	Yadyanawadi	597177	b	Yes	Yes	b	Yes	a	a	a	a	a	a	Yes	Yes	Yes
65	Yadurwadi	597178	c	Yes	Yes	b	Yes	c	a	a	a	a	a	Yes	Yes	Yes
66	Chandur	597179	Yes	Yes	Yes	b	Yes	Yes	a	a	a	Yes	Yes	Yes	Yes	Yes
67	Chandur - Tek	597180	c	Yes	Yes	b	Yes	Yes	a	a	a	a	a	Yes	Yes	Yes
68	Yadur	597181	c	Yes	Yes	Yes	Yes	Yes	a	a	a	Yes	Yes	Yes	Yes	Yes
69	Hosa Yedur	597182	c	Yes	Yes	Yes	Yes	c	a	a	a	a	a	Yes	Yes	Yes
70	Ingali	597183	c	Yes	Yes	Yes	Yes	Yes	Yes	Yes	Yes	Yes	Yes	Yes	Yes	Yes
71	Manjari	597184	c	Yes	Yes	b	Yes	Yes	Yes	Yes	Yes	Yes	Yes	Yes	Yes	Yes
72	Manjariwadi	597185	c	Yes	Yes	b	Yes	Yes	a	a	a	b	b	Yes	Yes	Yes
73	Ankali	597186	Yes	Yes	Yes	b	Yes	b	Yes	Yes	Yes	Yes	Yes	Yes	Yes	Yes
74	Shiddapurwadi	597187	c	Yes	Yes	c	Yes	c	a	a	a	a	a	Yes	Yes	Yes
75	Kadapur	597188	b	Yes	Yes	b	Yes	b	Yes	Yes	b	Yes	Yes	Yes	Yes	Yes

**Village Directory**  
**Land use( as in 2009)**

Availability of electricity (Yes/No)				Land Use								
				Nearest Town	Area under different types of land use ( in hectares rounded up to one decimal place)							
Power Supply for Domestic Use (ED)	Power Supply for Agricultural Use (EAG)	Power Supply for Commercial Use (EC)	Power Supply for All Uses (EA)	Name	Distance range code i.e. a for < 5 Kms, b for 5-10 Kms and c for 10+ kms .	Forests	Area under Non- agricultural Uses	Barren and Un-cultivable land	Permanent Pastures and Other Grazing Lands	Land Under Miscellaneous Tree Crops etc.	Culturable Waste Land	Location code no.
98	99	100	101	102	103	104	105	106	107	108	109	3
<b>Location Code:0001</b>												
No	No	No	Yes	NIPANI	c	0	17.8	17.5	0	0	0	597164
No	No	No	Yes	NIPANI	b	0	4	0	0	0	0	597165
No	No	No	Yes	SADALGI	c	0	74.8	0	110.3	5.4	0	597166
No	No	No	Yes	SADALGI	c	0	0	0	0	1198.3	0	597167
No	No	No	Yes	SADALGI	b	0	82.5	13.5	0	0	0	597168
No	No	No	Yes	SADALGI	a	0	28.3	0	26.3	0	0	597169
No	No	No	Yes	SADALGI	a	0	80.3	67.2	0	0	0	597170
No	No	No	Yes	CHIKODI	b	0	21.8	0	0	0	0	597171
No	No	No	Yes	CHIKODI	b	0	2.5	0	0	0	0	597172
No	No	No	Yes	CHIKODI	b	0	0	202.2	0	0	0	597173
No	No	No	Yes	SADALGI	b	0	40.2	0	0	1	0	597174
No	No	No	Yes	CHIKODI	b	0	41.3	103.7	0	0.3	0	597175
No	No	No	Yes	CHIKODI	c	0	42	12.1	0	57	0	597176
No	No	No	Yes	SADALGI	b	0	17.3	0	0	0	0	597177
No	No	No	Yes	CHIKODI	c	0	8.1	0	0	0	0	597178
No	No	No	Yes	CHIKODI	c	0	57.3	0	0	0	0	597179
No	No	No	Yes	CHIKODI	c	0	13	0	0	0	0	597180
No	No	No	Yes	CHIKODI	c	0	35.5	0	0	0	0	597181
No	No	No	Yes	CHIKODI	c	0	3.4	0	0	0	0	597182
No	No	No	Yes	CHIKODI	c	0	0	0	0	617	163.3	597183
No	No	No	Yes	CHIKODI	c	0	96.5	0	0	0	0	597184
No	No	No	Yes	CHIKODI	c	0	0	0	0	1178.8	0	597185
No	No	No	Yes	CHIKODI	c	0	66.4	0	0	0	0	597186
No	No	No	Yes	CHIKODI	c	0	11.3	0	0	0	0	597187
No	No	No	Yes	CHIKODI	b	0	41.9	0	0	0	0	597188

Sl.no	Name of the village	Location code no.	Land Use					Area irrigated by source (in hectare).					
			Area under different types of land use ( in hectares rounded up to one decimal place)										
			Fallow lands other than current fallows	Current Fallows	Net Area Sown	Total Irrigated Land Area	Total Un-irrigated Land Area	Canals ( C )	Wells/Tube-wells(W/TW)	Tanks/Lakes(T/L)	Water Falls(WF)	Others(O)	
1	2	3	110	111	112	113	114	115	116	117	118	119	
<b>Name of CD Block:-Chikodi</b>													
51	Mamadapur (KL)	597164	0	0	393.8	393.8	0	0	150.6	0	0	243.2	
52	Bhimapurwadi	597165	0	0	110.2	49.2	61	0	0	0	0	49.2	
53	Galatga	597166	0	83.4	762.9	762.9	0	0	560.1	0	0	202.8	
54	Dilalapurwadi	597167	0	0	0	0	0	0	0	0	0	0	
55	Bedkihal	597168	0	0	1437	1108.8	328.2	0	511.9	0	0	596.9	
56	Shamanewadi	597169	0	0	639.3	639.3	0	0	220.2	0	0	419.1	
57	Nej	597170	0	0	2897.4	475.2	2422.2	0	475.2	0	0	0	
58	Nagaral	597171	0	170.9	1283.9	973.8	310	310.6	663.2	0	0	0	
59	Nanadiwadi	597172	0	0	420.9	262.8	158.1	0	262.8	0	0	0	
60	Nanadi	597173	0	0	756.4	348.2	408.2	98.4	249.7	0	0	0	
61	Malikwad	597174	0	0	536.1	364.1	172.1	0	244	0	0	120	
62	Examba	597175	0	0	3321.2	1824.4	1496.8	0	695	0	0	1129.4	
63	Kallol	597176	0	0	1121.4	1121.4	0	0	187.5	0	0	933.9	
64	Yadyanawadi	597177	0	0	393.3	371	22.3	0	0	0	0	371	
65	Yadurwadi	597178	0	0	258	258	0	0	0	0	0	258	
66	Chandur	597179	0	0	366.3	306.2	60.1	0	0	0	0	306.2	
67	Chandur - Tek	597180	0	0	376	376	0	0	0	0	0	376	
68	Yadur	597181	0	0	496	496	0	0	0	0	0	496	
69	Hosa Yedur	597182	0	0	450	450	0	0	0	0	0	450	
70	Ingali	597183	0	0	1223.4	0	1223.4	0	0	0	0	0	
71	Manjari	597184	0	0	459.2	459.2	0	0	0	0	0	459.2	
72	Manjariwadi	597185	0	0	0	0	0	0	0	0	0	0	
73	Ankali	597186	0	0	1223.5	991	232.5	77.4	130	0	0	783.6	
74	Shiddapurwadi	597187	0	0	225.3	29.3	196	29.3	0	0	0	0	
75	Kadapur	597188	0	0	1066.4	1066.4	0	436.2	630.2	0	0	0	

**Village Directory**  
**Land use( as in 2009)**

**Name of three most important commodities manufactured**

First	Second	Third	Name of the village	Location code no.
120	121	122	2	3
Location Code:0001				
-	-	-	Mamadapur (KL)	597164
-	-	-	Bhimapurwadi	597165
-	-	-	Galatga	597166
-	-	-	Dilalapurwadi	597167
Bricks	-	-	Bedkihal	597168
-	-	-	Shamanewadi	597169
-	-	-	Nej	597170
-	-	-	Nagaral	597171
-	-	-	Nanadiwadi	597172
-	-	-	Nanadi	597173
-	-	-	Malikwad	597174
-	-	-	Examba	597175
-	-	-	Kallol	597176
-	-	-	Yadyanawadi	597177
-	-	-	Yadurwadi	597178
-	-	-	Chandur	597179
-	-	-	Chandur - Tek	597180
Bricks	-	-	Yadur	597181
-	-	-	Hosa Yedur	597182
-	-	-	Ingali	597183
-	-	-	Manjari	597184
Cement Pipe	-	-	Manjariwadi	597185
-	-	-	Ankali	597186
-	-	-	Shiddapurwadi	597187
-	-	-	Kadapur	597188

Number of educational amenities available. (If not available within the village, the distance range code viz; a for < 5 Kms, b for 5-10 Kms and c for 10+ kms of nearest place where facility is available is given).

Sl.no	Name of the village	Location code no.	Total area of the village ( in hectares rounded up to one decimal place)	Total population ( 2011 census )	Number of households (2011 census)	Pre-Primary school (PP)	Primary school (P)	Middle school (M)	Secondary School (S)	Senior Secondary school (SS)	Degree college of arts science & commerce (ASC)	Engineering college(EC)	Medical college (MC)	Management institute (MI)
1	2	3	4	5	6	7	8	9	10	11	12	13	14	15
<b>Name of CD Block:-Chikodi</b>														
76	Jodakurli	597189	2176.6	5686	963	a	6	1	a	b	b	b	c	c
77	Kerur	597190	3917.3	14758	2878	3	4	7	3	1	b	b	b	c
78	Roopanal	597191	808.9	1431	314	a	1	1	1	b	a	b	c	c
79	Hirekudi	597192	3512.6	11946	2294	1	7	5	2	a	a	b	c	c
80	Chikodi (Rural)	597193	391.5	241	52	a	b	a	a	a	a	a	c	c
81	Kuppanawadi	597194	214.5	1144	217	a	3	4	2	b	b	b	c	b
82	Girgaon	597195	613	1315	310	1	1	1	1	b	b	b	c	c
83	Shirgaon	597196	720.7	4572	974	1	3	2	1	c	b	b	c	c
84	Shiragaonwadi	597197	390.6	1554	342	a	1	1	a	a	b	b	c	c
85	Khadaklat	597198	2247.8	12155	2603	1	5	5	2	1	c	c	c	c
86	Thapakarwadi	597199	758.6	688	158	a	2	2	c	c	c	c	b	c
87	Pangire (A)	597200	320.9	1468	348	b	2	a	a	b	b	b	b	c
88	Rampur	597201	401.3	1885	414	b	2	1	b	b	b	b	c	c
89	Chikalwal	597202	1034.1	3187	678	b	2	2	b	b	b	b	b	c
90	Manuchiwadi	597203	242	788	163	a	2	1	b	b	b	b	b	c
91	Sankanwadi	597204	381.7	1496	320	a	5	4	b	c	c	c	c	c
92	Navalihah	597205	592.1	3210	680	1	4	3	1	c	c	c	c	c
93	Peerawadi	597206	354.9	290	65	a	1	b	b	c	c	c	b	c
94	Pattankudi	597207	1955.4	8362	1772	a	8	4	1	c	b	b	a	c
95	Walki	597208	1179.7	4509	941	b	2	2	a	b	b	b	c	c
96	Yadyanawadi	597209	400.8	1879	403	b	2	1	a	c	c	c	c	c
97	Nainglaj	597210	1658.8	4050	845	a	1	1	a	c	c	c	b	c
98	Dhulaganawadi	597211	418.8	1562	349	a	1	1	a	a	c	c	c	c
99	Kuthali	597212	463.9	1577	357	a	2	1	1	a	b	b	c	c
100	Kothali	597213	903.5	3945	818	1	5	3	2	1	b	b	c	c



Number of educational amenities available. (If not available within the village , the distance range code viz; a for < 5 Kms, b for 5-10 Kms and c for 10+ kms of nearest place where facility is available is given).

Number of Medical Amenities available. (If not available within the village , the distance range code viz; a for < 5 Kms, b for 5-10 Kms and c for 10+ kms of nearest place where facility is available is given).

Polytechnic (Pt)	Vocational training school /ITI	Non-formal training centre (NFTC)	Special school for disabled (SSD)	Others (specify)	Community health centre (CHC)	Primary health centre (PHC)	Primary health sub centre (PHS)	Maternity and child welfare centre (MCW)	T.B. clinic (TBC)	Hospital-allopathic (HA)	Hospital-alternative medicine (HO)	Dispensary (D)	Veterinary hospital (VH)	Mobile health clinic(MHC)	Family welfare centre (FWC)	Location code no.
16	17	18	19	20	21	22	23	24	25	26	27	28	29	30	31	3
Location Code:0001																
b	b	b	c		b	b	1	b	b	b	c	b	b	c	1	597189
b	b	b	b	b	b	1	2	1	1	b	b	b	1	b	2	597190
b	b	b	b		b	a	b	a	a	a	a	a	b	b	b	597191
1	2	a	a		b	c	1	c	c	b	b	b	b	b	1	597192
a	a	a	a		a	c	b	c	c	a	c	a	a	c	b	597193
b	b	b	b		b	b	a	b	b	b	b	b	b	b	a	597194
b	b	b	b		b	b	b	b	b	b	b	b	b	b	b	597195
b	b	b	c		b	c	1	c	c	b	c	b	b	c	1	597196
b	c	b	c		b	c	b	c	c	b	c	b	b	c	b	597197
c	1	c	c	c	c	1	2	1	1	c	c	c	1	c	2	597198
c	c	c	c		a	a	a	a	a	b	b	a	a	c	a	597199
b	b	b	b		a	a	a	a	a	b	b	b	1	a	a	597200
b	b	b	c		a	b	b	b	b	b	b	b	b	b	b	597201
b	b	b	c		b	a	1	a	a	b	b	b	a	a	1	597202
b	b	b	c		a	a	a	a	a	a	b	b	a	b	a	597203
c	c	c	c		c	b	a	b	b	a	a	b	c	c	a	597204
c	c	c	c	a	c	a	1	a	a	a	b	a	1	c	1	597205
c	b	c	c		b	b	b	b	b	b	b	b	b	b	b	597206
b	b	b	c		b	1	2	1	1	b	c	b	1	b	2	597207
b	b	b	c		b	a	1	a	a	b	c	a	a	b	1	597208
c	c	c	c		c	b	b	b	b	c	c	c	b	c	b	597209
c	c	c	c	2	c	b	1	b	b	c	c	c	a	c	1	597210
c	c	c	c		c	c	a	c	c	c	c	c	a	a	a	597211
b	b	b	b		b	b	b	b	b	b	b	b	a	b	b	597212
b	b	b	b		b	a	1	a	a	a	a	a	a	b	1	597213

			Number of Non-Government Medical Amenities available.							Availability of drinking water - (Yes / No)			
Sl.no	Name of the village	Location code no.	Charitable non Govt. hospital/Nursing home.	Medical practitioner with MBBS Degree	Medical practitioner with other degree	Medical practitioner with no degree	Traditional practitioner and faith healer .	Medicine Shop	Others	Tap water (Treated/Untreated)	Well water (Covered / Uncovered well)	Hand Pump	Tube wells / Bore well
1	2	3	32	33	34	35	36	37	38	39	40	41	42
<b>Name of CD Block:-Chikodi</b>													
76	Jodakurli	597189	0	0	0	0	0	1	0	Yes	Yes	No	Yes
77	Kerur	597190	0	0	2	5	0	2	0	Yes	Yes	Yes	Yes
78	Roopanal	597191	0	0	0	1	0	0	0	Yes	Yes	Yes	Yes
79	Hirekudi	597192	0	0	0	0	0	1	0	Yes	Yes	Yes	Yes
80	Chikodi (Rural)	597193	0	0	0	0	0	0	0	Yes	Yes	Yes	Yes
81	Kuppanawadi	597194	0	0	1	0	0	0	0	Yes	Yes	Yes	Yes
82	Girgaon	597195	0	0	1	1	0	1	0	Yes	Yes	Yes	Yes
83	Shirgaon	597196	0	0	0	3	0	1	0	Yes	Yes	Yes	Yes
84	Shiragaonwadi	597197	0	0	1	1	0	1	0	Yes	Yes	Yes	Yes
85	Khadaklat	597198	0	0	0	0	0	5	0	Yes	Yes	Yes	Yes
86	Thapakarwadi	597199	0	0	0	0	0	0	0	Yes	Yes	Yes	Yes
87	Pangire (A)	597200	0	0	0	0	0	0	0	Yes	Yes	Yes	Yes
88	Rampur	597201	0	0	1	0	0	0	0	Yes	Yes	Yes	Yes
89	Chikalwal	597202	0	0	0	0	0	0	0	Yes	Yes	Yes	Yes
90	Manuchiwadi	597203	0	0	0	0	0	0	0	Yes	No	Yes	Yes
91	Sankanwadi	597204	0	0	1	0	0	0	0	Yes	No	Yes	Yes
92	Navalihah	597205	1	0	1	2	3	1	1	Yes	Yes	Yes	Yes
93	Peerawadi	597206	0	0	0	0	0	0	0	Yes	No	Yes	Yes
94	Pattankudi	597207	0	0	0	0	0	2	0	Yes	Yes	Yes	Yes
95	Walki	597208	0	0	0	0	0	1	0	Yes	Yes	Yes	Yes
96	Yadyanawadi	597209	0	0	1	0	0	0	0	Yes	Yes	Yes	Yes
97	Nainglaj	597210	0	0	0	0	0	0	0	Yes	Yes	Yes	Yes
98	Dhulaganawadi	597211	0	0	1	0	0	0	0	Yes	Yes	Yes	Yes
99	Kuthali	597212	0	0	1	0	0	0	0	Yes	Yes	Yes	Yes
100	Kothali	597213	0	1	0	0	0	1	0	Yes	Yes	Yes	Yes

**Village Directory**  
**Land use( as in 2009)**

Availability of drinking water - (Yes / No)			Availability of toilet & others (Yes / No)					Communication and transport facilities (If amenities available code -Yes is given except for Village Pin Code ,If not available within the village , the distance range code viz; a for < 5 Kms, b for 5-10 Kms and c for 10+ kms of nearest place where facility is available is given).								
Spring	River / Canal	Tank / Pond / Lake	Others	Community toilet including bath.	Community toilet excluding bath.	Rural sanitary mart or sanitary hardware outlet available near the village.	Community bio- gas or recycle of waste for productive use.	Post office(PO)	Sub post office (SPO)	Post & Telegraph office (P&TO)	Village Pin Code	Telephones (Land lines)	Public call office (PCO)	Mobile phone coverage	Location code no.	
43	44	45	46	47	48	49	50	51	52	53	54	55	56	57	3	
<b>Location Code:0001</b>																
No	Yes	Yes	No	No	No	No	No	b	Yes	Yes	591213	Yes	b	Yes	597189	
No	Yes	Yes	No	No	Yes	No	No	a	Yes	Yes	591213	Yes	Yes	Yes	597190	
No	Yes	No	No	No	Yes	No	No	a	a	b	591283	Yes	Yes	Yes	597191	
Yes	No	No	No	Yes	Yes	No	No	a	Yes	Yes	591247	Yes	Yes	Yes	597192	
No	No	No	No	No	No	No	No	Yes	Yes	b	591201	b	b	a	597193	
No	No	No	No	No	No	No	No	a	a	a	591287	Yes	Yes	a	597194	
No	No	No	No	No	No	No	No	a	b	b	591214	Yes	a	Yes	597195	
No	Yes	No	No	No	No	No	No	a	Yes	Yes	591214	Yes	Yes	Yes	597196	
No	No	No	No	No	No	No	No	a	b	c	591214	Yes	Yes	Yes	597197	
No	No	No	No	No	No	No	No	Yes	b	Yes	591228	Yes	Yes	Yes	597198	
No	No	No	No	No	No	No	No	a	a	a	591228	Yes	Yes	a	597199	
No	No	No	No	Yes	No	No	No	b	Yes	Yes	591211	b	b	a	597200	
No	No	No	No	Yes	No	No	No	b	Yes	Yes	591237	Yes	b	b	597201	
No	No	No	No	Yes	No	No	No	b	Yes	Yes	591237	Yes	b	Yes	597202	
No	No	No	No	No	No	No	No	a	a	a	591237	Yes	Yes	a	597203	
No	Yes	Yes	No	No	Yes	No	No	b	Yes	a	591228	Yes	Yes	b	597204	
No	No	No	No	No	No	No	No	b	Yes	c	597287	Yes	a	Yes	597205	
No	No	No	No	No	No	No	No	b	a	b	591237	b	b	b	597206	
No	No	Yes	No	No	No	Yes	No	Yes	a	Yes	591238	Yes	b	Yes	597207	
No	No	Yes	No	No	No	No	No	a	Yes	Yes	591238	Yes	b	Yes	597208	
No	No	Yes	No	No	No	No	No	a	a	a	591238	Yes	Yes	Yes	597209	
No	No	Yes	No	No	No	No	No	b	Yes	Yes	591238	Yes	b	Yes	597210	
No	No	Yes	No	No	No	No	No	c	Yes	a	591238	Yes	Yes	Yes	597211	
No	No	Yes	No	No	No	No	No	a	Yes	a	591287	Yes	b	Yes	597212	
No	No	No	No	Yes	Yes	No	Yes	Yes	a	Yes	591287	Yes	b	Yes	597213	

Communication and transport facilities (If amenities available code - Yes is given except for Village Pin Code ,If not available within the village , the distance range code viz; a for < 5 Kms, b for 5-10 Kms and c for 10+ kms of nearest place where facility is available is given).

Sl.no	Name of the village	Location code no.	Internet cafes/ Common service centre (CSC)	Private courier facility	Bus service (Public & Private)	Railway stations	Auto/Modified Autos	Taxis and Vans	Tractors	Cycle-pulled rickshaws(Manual & Machine driven)	Carts driven by animals	Sea /River ferry service
1	2	3	58	59	60	61	62	63	64	65	66	67
Name of CD Block:-Chikodi												
76	Jodakurli	597189	b	b	Yes	c	Yes	b	Yes	b	Yes	b
77	Kerur	597190	b	b	Yes	b	Yes	Yes	Yes	b	b	b
78	Roopanal	597191	b	b	Yes	c	Yes	Yes	b	b	b	c
79	Hirekudi	597192	Yes	b	Yes	Yes	Yes	Yes	Yes	Yes	b	c
80	Chikodi (Rural)	597193	a	a	Yes	b	b	a	b	a	b	c
81	Kuppanawadi	597194	b	b	Yes	b	b	b	b	b	b	c
82	Girgaon	597195	b	b	Yes	c	b	Yes	b	b	b	c
83	Shirgaon	597196	b	b	Yes	c	b	Yes	b	b	b	c
84	Shiragaonwadi	597197	b	b	Yes	c	b	b	c	b	b	c
85	Khadaklat	597198	Yes	c	Yes	c	Yes	Yes	Yes	Yes	Yes	c
86	Thapakarwadi	597199	c	c	Yes	c	b	c	Yes	c	b	c
87	Pangire (A)	597200	b	b	Yes	c	b	b	Yes	Yes	b	c
88	Rampur	597201	b	b	Yes	c	b	b	Yes	Yes	b	c
89	Chikalwal	597202	b	b	Yes	c	b	Yes	Yes	Yes	b	b
90	Manuchiwadi	597203	b	b	Yes	c	b	b	Yes	b	b	c
91	Sankanwadi	597204	c	Yes	Yes	c	b	Yes	Yes	Yes	Yes	c
92	Navalihah	597205	c	c	Yes	c	b	Yes	Yes	c	b	c
93	Peerawadi	597206	c	c	Yes	b	a	c	Yes	Yes	b	b
94	Pattankudi	597207	b	b	Yes	c	Yes	Yes	Yes	b	b	c
95	Walki	597208	b	b	Yes	b	b	Yes	Yes	b	Yes	c
96	Yadyanawadi	597209	c	c	Yes	c	b	c	c	c	b	c
97	Nainglaj	597210	Yes	c	Yes	Yes	Yes	Yes	Yes	Yes	Yes	c
98	Dhulaganawadi	597211	c	c	Yes	c	b	c	c	c	b	c
99	Kuthali	597212	b	b	Yes	c	a	b	b	b	a	c
100	Kothali	597213	b	b	Yes	c	b	Yes	b	b	Yes	c

**Village Directory**

**Land use( as in 2009)**

Village connected to highways,village roads, banks & credit societies  
(If amenities available code -Yes is given, If not available within the village , the distance range code viz; a for < 5 Kms, b for 5-10 Kms and c for 10+ kms of nearest place where facility is available is given).

Availability of miscellaneous facilities (If amenities available code -Yes is given, If not available within the village , the distance range code viz; a for < 5 Kms, b for 5-10 Kms and c for 10+ kms of nearest place where facility is available is given).

Connected to national highway(NH)	Connected to state highway(SH)	Connected to major district road (MDR)	Connected to others district road	Pucca roads	Kutchcha roads	Water bounded macadam(WBM) roads	Navigable waterway (river/canal)(NW)	Footpaths (FP)	Commercial & Co-operative Banks	ATM	Agricultural Credit Societies	Self-Help Group (SHG)	Public distribution system (PDS) shop	Mandis / Regular market	Weekly Haat	Location code no.
68	69	70	71	72	73	74	75	76	77	78	79	80	81	82	83	3
<b>Location Code:0001</b>																
c	b	b	b	Yes	Yes	b	b	Yes	b	b	Yes	Yes	Yes	b	Yes	597189
c	Yes	Yes	Yes	Yes	Yes	Yes	b	Yes	b	b	Yes	Yes	Yes	Yes	Yes	597190
c	Yes	Yes	Yes	Yes	Yes	Yes	c	Yes	a	b	Yes	Yes	Yes	b	a	597191
c	b	b	Yes	Yes	Yes	b	c	Yes	Yes	b	Yes	Yes	Yes	b	Yes	597192
c	a	a	a	Yes	Yes	b	c	Yes	Yes	a	Yes	Yes	a	a	a	597193
c	b	b	Yes	Yes	Yes	Yes	c	Yes	b	b	Yes	Yes	b	b	a	597194
c	b	Yes	Yes	Yes	Yes	Yes	c	Yes	b	b	Yes	Yes	Yes	b	a	597195
c	b	Yes	Yes	Yes	Yes	Yes	c	Yes	b	b	Yes	Yes	Yes	b	Yes	597196
c	b	Yes	Yes	Yes	Yes	Yes	c	Yes	b	b	Yes	Yes	Yes	b	a	597197
c	c	Yes	c	Yes	Yes	Yes	c	Yes	b	b	Yes	Yes	Yes	Yes	Yes	597198
c	c	c	Yes	Yes	Yes	Yes	c	Yes	b	b	a	Yes	b	b	a	597199
b	b	b	b	Yes	Yes	Yes	c	Yes	b	b	a	Yes	Yes	b	a	597200
b	b	Yes	b	Yes	Yes	Yes	c	Yes	b	b	Yes	Yes	Yes	b	a	597201
b	b	b	b	Yes	Yes	b	b	Yes	b	b	Yes	Yes	Yes	b	a	597202
b	b	b	b	Yes	Yes	Yes	c	Yes	b	b	a	Yes	b	b	a	597203
c	c	c	c	Yes	Yes	b	c	Yes	b	b	Yes	Yes	Yes	b	a	597204
a	Yes	c	Yes	Yes	Yes	b	c	Yes	b	b	Yes	Yes	Yes	b	Yes	597205
b	c	Yes	c	Yes	Yes	b	b	Yes	b	b	b	Yes	b	b	a	597206
b	Yes	b	b	Yes	Yes	b	c	Yes	Yes	b	Yes	Yes	Yes	b	Yes	597207
b	b	b	b	Yes	Yes	b	c	Yes	b	b	Yes	Yes	Yes	b	Yes	597208
c	c	Yes	Yes	Yes	Yes	Yes	c	Yes	b	b	b	Yes	Yes	Yes	a	597209
c	c	Yes	c	Yes	Yes	Yes	c	Yes	b	b	Yes	Yes	Yes	Yes	a	597210
c	c	c	Yes	Yes	Yes	Yes	c	Yes	b	b	Yes	Yes	Yes	a	a	597211
c	b	Yes	Yes	Yes	Yes	b	c	Yes	b	b	Yes	Yes	Yes	b	a	597212
c	Yes	Yes	Yes	Yes	Yes	b	c	Yes	b	b	Yes	Yes	Yes	b	a	597213

Availability of miscellaneous facilities (If amenities available code -Yes is given, If not available within the village , the distance range code viz; a for < 5 Kms, b for 5-10 Kms and c for 10+ kms of nearest place where facility is available is given).

Sl.no	Name of the village	Location code no.	Agricultural marketing society	Integrated Child Development Scheme (Nutritional Centres)	Anganwadi Centre (Nutritional Centres)	Others (Nutritional Centres)	ASHA (Accredited Social Health Activist)	Community centre with/without TV	Sports Field,	Sports Club / Recreation Centre	Cinema / Video Hall	Public Library	Public Reading Room	Newspaper Supply	Assembly Polling station	Birth & Death Registration Office
1	2	3	84	85	86	87	88	89	90	91	92	93	94	95	96	97
<b>Name of CD Block:-Chikodi</b>																
76	Jodakurli	597189	b	Yes	Yes	b	Yes	b	Yes	Yes	Yes	Yes	Yes	Yes	Yes	Yes
77	Kerur	597190	Yes	Yes	Yes	b	Yes	b	Yes	Yes	a	Yes	Yes	Yes	Yes	Yes
78	Roopanal	597191	a	Yes	Yes	b	Yes	b	a	a	a	a	a	Yes	Yes	Yes
79	Hirekudi	597192	Yes	Yes	Yes	b	Yes	Yes	Yes	Yes	b	Yes	Yes	Yes	Yes	Yes
80	Chikodi (Rural)	597193	a	Yes	Yes	a	Yes	a	a	a	a	b	b	Yes	a	Yes
81	Kuppanawadi	597194	b	Yes	Yes	b	Yes	b	b	b	a	b	b	Yes	Yes	Yes
82	Girgaon	597195	b	Yes	Yes	a	Yes	b	a	a	a	a	a	Yes	Yes	Yes
83	Shirgaon	597196	b	Yes	Yes	b	Yes	b	a	a	a	Yes	Yes	Yes	Yes	Yes
84	Shiragaonwadi	597197	b	Yes	Yes	b	Yes	b	a	a	a	a	a	Yes	Yes	Yes
85	Khadaklat	597198	Yes	Yes	Yes	c	Yes	b	Yes	Yes	Yes	Yes	Yes	Yes	Yes	Yes
86	Thapakarwadi	597199	c	Yes	Yes	c	b	a	a	a	a	a	a	Yes	Yes	Yes
87	Pangire (A)	597200	a	Yes	Yes	Yes	Yes	b	a	a	a	a	a	Yes	Yes	Yes
88	Rampur	597201	b	Yes	Yes	b	Yes	b	b	b	b	b	b	Yes	Yes	Yes
89	Chikalwal	597202	b	Yes	Yes	b	Yes	b	a	a	a	Yes	Yes	Yes	Yes	Yes
90	Manuchiwadi	597203	b	Yes	Yes	Yes	b	b	a	a	a	Yes	Yes	Yes	Yes	Yes
91	Sankanwadi	597204	c	Yes	Yes	b	Yes	c	a	a	a	a	a	Yes	Yes	Yes
92	Navalihhal	597205	c	Yes	Yes	c	Yes	c	a	a	a	a	a	Yes	Yes	Yes
93	Peerawadi	597206	b	Yes	Yes	b	b	b	a	a	a	b	b	Yes	a	Yes
94	Pattankudi	597207	Yes	Yes	Yes	b	Yes	Yes	Yes	Yes	b	Yes	Yes	Yes	Yes	Yes
95	Walki	597208	b	Yes	Yes	b	b	b	b	b	a	Yes	Yes	Yes	Yes	Yes
96	Yadyanawadi	597209	c	Yes	Yes	b	Yes	c	b	b	a	a	a	Yes	Yes	Yes
97	Nainglaj	597210	c	Yes	Yes	b	Yes	c	b	b	a	Yes	Yes	Yes	Yes	Yes
98	Dhulaganawadi	597211	c	Yes	Yes	b	Yes	c	b	b	a	a	a	Yes	Yes	Yes
99	Kuthali	597212	b	Yes	Yes	b	Yes	b	b	b	a	a	a	Yes	Yes	Yes
100	Kothali	597213	b	Yes	Yes	b	Yes	b	b	b	a	b	Yes	Yes	Yes	Yes

**Village Directory**  
**Land use( as in 2009)**

Availability of electricity (Yes/No)				Land Use								
				Nearest Town	Area under different types of land use ( in hectares rounded up to one decimal place)							
Power Supply for Domestic Use (ED)	Power Supply for Agricultural Use (EAG)	Power Supply for Commercial Use (EC)	Power Supply for All Uses (EA)	Name	Distance range code i.e. a for < 5 Kms, b for 5-10 Kms and c for 10+ kms .	Forests	Area under Non- agricultural Uses	Barren and Un-cultivable land	Permanent Pastures and Other Grazing Lands	Land Under Miscellaneous Tree Crops etc.	Culturable Waste Land	Location code no.
98	99	100	101	102	103	104	105	106	107	108	109	3
<b>Location Code:0001</b>												
No	No	No	Yes	CHIKODI	b	0	360.6	500	0	0	0	597189
No	No	No	Yes	CHIKODI	b	41.8	293.6	108.8	0	8.1	288.2	597190
No	No	No	Yes	CHIKODI	b	0	0	0	0	0	0	597191
No	No	No	Yes	CHIKODI	b	0	17	0	0	0	16	597192
No	No	No	Yes	CHIKODI	a	0	120	0	0	0	60.8	597193
No	No	No	Yes	CHIKODI	b	0	14.3	0	0	0	0	597194
No	No	No	Yes	CHIKODI	b	0	3.8	197.1	0	0	80	597195
No	No	No	Yes	CHIKODI	b	0	36.2	0	0	0	198.2	597196
No	No	No	Yes	CHIKODI	b	0	130.8	0	0	0	24.1	597197
No	No	No	Yes	CHIKODI	c	0	319.1	116.1	47	0	0	597198
No	No	No	Yes	CHIKODI	c	0	16.3	0	0	0	0	597199
No	No	No	Yes	NIPANI	b	0	0	0	0	25.4	9.8	597200
No	No	No	Yes	NIPANI	b	0	0	0	0	9.6	12.6	597201
No	No	No	Yes	NIPANI	b	0	166.3	207.5	0	494.8	0	597202
No	No	No	Yes	NIPANI	b	0	4	0	0	1	12.9	597203
No	No	No	Yes	CHIKODI	c	0	68.4	11.2	0	13	0	597204
No	No	No	Yes	CHIKODI	c	0	49.1	27.3	1.8	0	0	597205
No	No	No	Yes	CHIKODI	c	0	8.5	9.3	0	0	0	597206
No	No	No	Yes	NIPANI	b	76.9	81.3	43.6	47.8	0	37.3	597207
No	No	No	Yes	NIPANI	b	0	74	67.2	0	0	0	597208
No	No	No	Yes	NIPANI	c	0	4.9	0	0	0	0	597209
No	No	No	Yes	CHIKODI	c	272.6	0	0	0	17.3	0	597210
No	No	No	Yes	CHIKODI	c	0	9.8	0	0	0	0	597211
No	No	No	Yes	CHIKODI	b	0	51.7	9.9	0	0	0	597212
No	No	No	Yes	CHIKODI	b	0	33.8	136.8	0	0	0	597213

Sl.no	Name of the village	Location code no.	Land Use					Area irrigated by source (in hectare).					
			Area under different types of land use ( in hectares rounded up to one decimal place)										
			Fallow lands other than current fallows	Current Fallows	Net Area Sown	Total Irrigated Land Area	Total Un-irrigated Land Area	Canals ( C )	Wells/Tube-wells(W/TW)	Tanks/Lakes(T/L)	Water Falls(WF)	Others(O)	
1	2	3	110	111	112	113	114	115	116	117	118	119	
<b>Name of CD Block:-Chikodi</b>													
76	Jodakurli	597189	0	0	1316	381.8	934.2	254.5	127.3	0	0	0	
77	Kerur	597190	0	92.7	3084.1	2681	403.1	2571.7	109.3	0	0	0	
78	Roopanal	597191	0	0	808.9	0	808.9	0	0	0	0	0	
79	Hirekudi	597192	0	0	3479.5	1629.7	1849.9	115.3	1514.3	0	0	0	
80	Chikodi (Rural)	597193	0	0	210.7	172.1	38.6	0	172.1	0	0	0	
81	Kuppanawadi	597194	0	0	200.2	200.2	0	200.2	0	0	0	0	
82	Girgaon	597195	0	10.8	321.3	141.4	179.9	0	141.4	0	0	0	
83	Shirgaon	597196	0	0	486.3	175.9	310.4	0	175.9	0	0	0	
84	Shiragaonwadi	597197	0	0	235.7	65.3	170.4	0	65.3	0	0	0	
85	Khadaklat	597198	0	18.3	1747.3	249.6	1497.7	0	249.6	0	0	0	
86	Thapakarwadi	597199	0	0	742.3	68.6	673.7	0	68.6	0	0	0	
87	Pangire (A)	597200	0	0	285.7	92.5	193.2	0	92.5	0	0	0	
88	Rampur	597201	0	0	379.1	65.9	313.2	0	65.9	0	0	0	
89	Chikalwal	597202	0	0	165.5	82.8	82.8	0	82.8	0	0	0	
90	Manuchiwadi	597203	0	0	224	221.7	2.3	0	29.7	0	0	192	
91	Sankanwadi	597204	0	5.4	283.7	164.1	119.6	0	164.1	0	0	0	
92	Navalihah	597205	0	0	513.7	195.9	317.8	0	195.9	0	0	0	
93	Peerawadi	597206	0	16.2	320.9	16.2	304.8	0	16.2	0	0	0	
94	Pattankudi	597207	0	0	1668.5	0	1668.5	0	0	0	0	0	
95	Walki	597208	0	0	1038.5	132.4	906.1	25.2	107.2	0	0	0	
96	Yadyanawadi	597209	0	0	396	52.1	343.8	0	52.1	0	0	0	
97	Nainglaj	597210	0	0	1368.9	0	1368.9	0	0	0	0	0	
98	Dhulaganawadi	597211	0	0	409.1	62.1	346.9	0	62.1	0	0	0	
99	Kuthali	597212	0	0	402.4	202.4	200	0	202.4	0	0	0	
100	Kothali	597213	0	0	733	242.8	490.2	0	242.8	0	0	0	



**Village Directory**  
**Land use( as in 2009)**

**Name of three most important commodities manufactured**

First	Second	Third	Name of the village	Location code no.
120	121	122	2	3
<b>Location Code:0001</b>				
-	-	-	Jodakurli	597189
-	-	-	Kerur	597190
-	-	-	Roopanal	597191
-	-	-	Hirekudi	597192
-	-	-	Chikodi (Rural)	597193
-	-	-	Kuppanawadi	597194
-	-	-	Girgaon	597195
-	-	-	Shirgaon	597196
-	-	-	Shiragaonwadi	597197
-	-	-	Khadaklat	597198
-	-	-	Thapakarwadi	597199
-	-	-	Pangire (A)	597200
-	-	-	Rampur	597201
-	-	-	Chikalwal	597202
-	-	-	Manuchiwadi	597203
-	-	-	Sankanwadi	597204
-	-	-	Navalihal	597205
-	-	-	Peerawadi	597206
-	-	-	Pattankudi	597207
-	-	-	Walki	597208
-	-	-	Yadyanawadi	597209
-	-	-	Nainglaj	597210
-	-	-	Dhulaganawadi	597211
-	-	-	Kuthali	597212
-	-	-	Kothali	597213

Number of educational amenities available. (If not available within the village, the distance range code viz; a for < 5 Kms, b for 5-10 Kms and c for 10+ kms of nearest place where facility is available is given).

Sl.no	Name of the village	Location code no.	Total area of the village ( in hectares rounded up to one decimal place)	Total population ( 2011 census )	Number of households (2011 census)	Pre-Primary school (PP)	Primary school (P)	Middle school (M)	Secondary School (S)	Senior Secondary school (SS)	Degree college of arts science & commerce (ASC)	Engineering college(EC)	Medical college (MC)	Management institute (MI)
1	2	3	4	5	6	7	8	9	10	11	12	13	14	15
<b>Name of CD Block:-Chikodi</b>														
101	Chinchani	597214	1841.3	4483	988	1	3	1	1	b	b	b	b	c
102	Handyanwadi	597215	323.8	1058	214	b	4	2	a	b	b	b	c	c
103	Umrani	597216	2418.9	4349	882	b	3	2	b	b	b	b	c	c
104	Itnal	597217	825	1748	298	b	1	1	b	b	b	b	b	c
105	Nagaramunnoli	597218	2269.4	6758	1346	1	3	3	1	1	b	b	c	c
106	Belkud	597219	790.5	3228	672	b	8	1	1	c	b	b	c	c
107	Bambalwad	597220	790.6	4007	772	b	3	2	1	1	b	b	c	c
108	Kungatolli	597221	550.7	1512	302	b	2	1	a	c	b	b	c	c
109	Karoshi	597222	2407.6	8481	1919	1	8	7	2	2	b	b	c	c
110	Jainapur	597223	1093.7	3595	738	a	2	2	a	a	b	b	b	c
111	Toranahalli	597224	781.7	2521	479	b	2	1	b	b	b	b	c	c
112	Bidrahalli	597225	707.2	1299	230	a	1	1	a	c	b	b	c	c
113	Hattarwat	597226	1125.6	2317	488	1	2	2	1	c	b	b	b	c
114	Mangnur	597227	509.5	1616	345	1	2	1	a	c	b	b	c	c
115	Wadral	597228	469.6	2266	468	a	2	1	a	a	b	b	c	c
116	Majalatti	597229	444.9	1462	217	1	2	1	1	1	b	b	b	c
117	Khajagoudanhatti	597230	171.6	1271	243	b	1	1	a	a	b	b	c	c
118	Mugali	597231	965	3001	659	a	1	1	1	a	a	b	c	c
119	Kamatyanahatti	597232	548.5	2761	549	b	1	1	a	b	b	b	c	c
120	Bennihalli	597233	261.8	937	161	b	1	1	a	a	b	b	c	c
121	Karagaon	597234	1130.2	3308	698	a	1	1	a	c	b	b	c	c
122	Donawad	597235	719.6	1942	405	b	1	1	a	c	b	b	c	c
123	Hanchinal (K.K.)	597236	425.4	1040	216	b	1	a	a	a	b	b	c	c
124	Belagali	597237	536.2	1348	257	a	2	4	a	c	b	b	b	c
125	Kenchanatti	597238	735.9	2940	540	a	1	1	a	c	c	c	b	c

Number of educational amenities available. (If not available within the village , the distance range code viz; a for < 5 Kms, b for 5-10 Kms and c for 10+ kms of nearest place where facility is available is given).

Number of Medical Amenities available. (If not available within the village , the distance range code viz; a for < 5 Kms, b for 5-10 Kms and c for 10+ kms of nearest place where facility is available is given).

Polytechnic (Pt)	Vocational training school /ITI	Non-formal training centre (NFTC)	Special school for disabled (SSD)	Others (specify)	Community health centre (CHC)	Primary health centre (PHC)	Primary health sub centre (PHS)	Maternity and child welfare centre (MCW)	T.B. clinic (TBC)	Hospital-allopathic (HA)	Hospital-alternative medicine (HO)	Dispensary (D)	Veterinary hospital (VH)	Mobile health clinic(MHC)	Family welfare centre (FWC)	Location code no.
16	17	18	19	20	21	22	23	24	25	26	27	28	29	30	31	3
Location Code:0001																
b	b	b	b		b	b	1	b	b	a	b	b	b	b	1	597214
b	b	b	b		b	b	a	b	b	b	b	b	b	b	a	597215
b	b	b	b		b	b	1	b	b	b	b	b	b	b	1	597216
b	b	b	b		b	b	a	b	b	b	b	b	b	b	a	597217
b	b	b	c		b	c	a	c	c	b	b	1	1	b	a	597218
b	b	b	c		b	c	1	c	c	b	c	b	1	c	1	597219
b	b	b	c		b	a	1	a	a	b	a	a	b	1	1	597220
b	b	b	c		b	b	b	b	b	b	c	a	b	1	b	597221
b	b	b	c		b	a	2	a	a	b	b	1	b	1	2	597222
b	b	b	b		b	1	1	1	1	b	b	a	a	b	1	597223
b	b	b	b		b	a	1	a	a	b	b	a	b	b	1	597224
b	b	b	c		b	c	b	c	c	b	c	b	a	b	b	597225
b	b	b	c		b	b	1	b	b	b	c	b	1	c	1	597226
b	b	b	c		b	c	1	c	c	b	c	b	a	c	1	597227
b	b	b	c	c	b	a	a	a	a	b	c	b	1	1	a	597228
b	b	b	c		b	b	a	b	b	b	1	b	a	1	a	597229
b	b	b	c		b	b	b	b	b	b	c	b	1	1	b	597230
b	b	b	c		b	b	1	b	b	b	c	b	b	1	1	597231
b	b	b	b		b	b	b	b	b	b	c	b	b	1	b	597232
b	b	b	c		b	b	b	b	b	b	c	b	b	1	b	597233
b	b	b	c		b	1	1	1	1	b	c	b	a	1	1	597234
b	b	b	c		b	a	a	a	a	b	c	a	a	1	a	597235
b	b	b	c		b	a	a	a	a	b	c	b	a	1	a	597236
b	b	b	c		b	b	a	b	b	b	c	b	b	a	a	597237
c	c	c	c		a	a	a	a	a	c	c	a	a	c	a	597238

			Number of Non-Government Medical Amenities available.							Availability of drinking water - (Yes / No)			
Sl.no	Name of the village	Location code no.	Charitable non Govt. hospital/Nursing home.	Medical practitioner with MBBS Degree	Medical practitioner with other degree	Medical practitioner with no degree	Traditional practitioner and faith healer .	Medicine Shop	Others	Tap water (Treated/Untreated)	Well water (Covered / Uncovered well)	Hand Pump	Tube wells / Bore well
1	2	3	32	33	34	35	36	37	38	39	40	41	42
<b>Name of CD Block:-Chikodi</b>													
101	Chinchani	597214	0	0	0	0	0	1	0	Yes	Yes	Yes	Yes
102	Handyanwadi	597215	0	1	1	1	0	0	0	Yes	Yes	Yes	Yes
103	Umrani	597216	0	0	0	0	0	0	0	Yes	No	Yes	Yes
104	Itnal	597217	0	0	1	0	0	0	0	Yes	No	Yes	Yes
105	Nagaramunnoli	597218	0	0	5	0	0	4	0	Yes	Yes	Yes	Yes
106	Belkud	597219	0	1	0	0	1	2	0	Yes	Yes	Yes	Yes
107	Bambalwad	597220	0	0	0	0	0	1	0	Yes	Yes	Yes	Yes
108	Kungatolli	597221	0	0	0	0	0	0	0	Yes	Yes	Yes	Yes
109	Karoshi	597222	0	0	2	0	0	4	0	Yes	Yes	Yes	Yes
110	Jainapur	597223	0	1	0	0	1	0	0	Yes	Yes	Yes	Yes
111	Toranahalli	597224	0	0	0	0	0	0	0	Yes	Yes	Yes	Yes
112	Bidrahalli	597225	0	0	0	1	0	0	0	Yes	Yes	Yes	Yes
113	Hattarwat	597226	0	0	0	2	0	1	0	Yes	Yes	Yes	Yes
114	Mangnur	597227	0	0	0	2	0	0	0	Yes	Yes	Yes	Yes
115	Wadral	597228	0	0	0	0	0	0	0	Yes	Yes	Yes	Yes
116	Majalatti	597229	0	0	0	0	0	0	0	Yes	Yes	Yes	Yes
117	Khajagoudanhatti	597230	0	0	0	0	0	0	0	Yes	Yes	Yes	Yes
118	Mugali	597231	0	0	0	0	0	0	0	Yes	Yes	Yes	Yes
119	Kamatyanahatti	597232	0	0	0	0	0	0	0	Yes	Yes	Yes	Yes
120	Bennihalli	597233	0	0	0	0	0	0	0	Yes	Yes	Yes	Yes
121	Karagaon	597234	0	0	0	0	0	0	0	Yes	Yes	Yes	Yes
122	Donawad	597235	0	0	0	0	0	0	0	Yes	Yes	Yes	Yes
123	Hanchinal (K.K.)	597236	0	0	0	0	0	0	0	Yes	Yes	Yes	Yes
124	Belagali	597237	0	0	0	1	0	0	0	Yes	Yes	Yes	Yes
125	Kenchanatti	597238	0	0	1	0	0	0	0	Yes	Yes	Yes	Yes

**Village Directory**  
**Land use( as in 2009)**

Availability of drinking water - (Yes / No)			Availability of toilet & others (Yes / No)					Communication and transport facilities (If amenities available code -Yes is given except for Village Pin Code ,If not available within the village , the distance range code viz; a for < 5 Kms, b for 5-10 Kms and c for 10+ kms of nearest place where facility is available is given).							
Spring	River / Canal	Tank / Pond / Lake	Others	Community toilet including bath.	Community toilet excluding bath.	Rural sanitary mart or sanitary hardware outlet available near the village.	Community bio- gas or recycle of waste for productive use.	Post office(PO)	Sub post office (SPO)	Post & Telegraph office (P&TO)	Village Pin Code	Telephones (Land lines)	Public call office (PCO)	Mobile phone coverage	Location code no.
43	44	45	46	47	48	49	50	51	52	53	54	55	56	57	3
<b>Location Code:0001</b>															
No	Yes	Yes	No	Yes	No	No	No	b	Yes	Yes	591287	Yes	b	Yes	597214
No	No	Yes	No	No	No	No	No	a	a	b	591287	Yes	Yes	Yes	597215
No	No	No	No	Yes	Yes	No	No	b	Yes	Yes	591222	Yes	Yes	Yes	597216
No	No	No	No	No	No	No	No	a	Yes	b	591235	Yes	b	b	597217
No	No	No	No	No	No	No	No	b	Yes	Yes	591222	Yes	Yes	Yes	597218
No	Yes	Yes	No	No	No	No	No	b	Yes	Yes	591222	Yes	b	Yes	597219
No	No	Yes	No	No	No	No	No	a	Yes	a	591226	Yes	Yes	Yes	597220
No	No	No	No	No	No	No	No	a	a	a	591226	Yes	a	Yes	597221
No	No	Yes	No	No	No	No	No	Yes	a	Yes	591226	Yes	Yes	Yes	597222
No	No	Yes	No	No	No	No	No	b	Yes	b	591226	Yes	Yes	Yes	597223
No	No	Yes	No	No	No	No	No	a	a	a	591226	Yes	Yes	Yes	597224
No	No	Yes	No	No	No	No	No	b	a	c	591226	Yes	a	a	597225
No	No	Yes	No	No	No	No	No	b	Yes	Yes	591226	Yes	Yes	Yes	597226
No	No	Yes	No	No	No	No	No	b	a	c	591226	Yes	a	Yes	597227
No	No	Yes	No	No	No	No	No	b	b	Yes	591226	Yes	b	Yes	597228
No	No	Yes	No	No	No	No	No	b	b	c	591226	Yes	b	Yes	597229
No	No	Yes	No	No	No	No	No	b	b	c	591226	Yes	b	Yes	597230
No	No	No	No	No	No	No	No	b	Yes	b	591226	Yes	Yes	Yes	597231
No	No	Yes	No	No	No	No	No	b	b	b	591226	Yes	b	Yes	597232
No	Yes	Yes	No	No	No	No	No	a	a	a	591226	Yes	b	Yes	597233
No	No	Yes	No	No	No	No	No	b	Yes	Yes	591226	Yes	Yes	Yes	597234
No	Yes	Yes	No	No	No	No	No	a	a	c	591226	Yes	a	Yes	597235
No	Yes	Yes	No	No	No	No	No	a	a	c	591226	Yes	a	Yes	597236
No	No	No	No	No	No	No	No	a	a	c	591222	b	b	a	597237
No	Yes	Yes	No	No	No	No	No	a	a	c	591222	Yes	Yes	Yes	597238

Communication and transport facilities (If amenities available code - Yes is given except for Village Pin Code ,If not available within the village , the distance range code viz; a for < 5 Kms, b for 5-10 Kms and c for 10+ kms of nearest place where facility is available is given).

Sl.no	Name of the village	Location code no.	Internet cafes/ Common service centre (CSC)	Private courier facility	Bus service (Public & Private)	Railway stations	Auto/Modified Autos	Taxis and Vans	Tractors	Cycle-pulled rickshaws(Manual & Machine driven)	Carts driven by animals	Sea /River ferry service
1	2	3	58	59	60	61	62	63	64	65	66	67
Name of CD Block:-Chikodi												
101	Chinchani	597214	b	b	Yes	c	b	Yes	Yes	Yes	b	c
102	Handyanwadi	597215	b	b	Yes	c	b	b	b	b	b	c
103	Umrani	597216	b	b	Yes	c	Yes	Yes	Yes	Yes	Yes	c
104	Itnal	597217	b	b	Yes	c	b	b	b	b	b	c
105	Nagaramunnoli	597218	b	b	Yes	c	Yes	Yes	Yes	b	b	c
106	Belkud	597219	b	b	Yes	c	b	Yes	Yes	b	Yes	c
107	Bambalwad	597220	b	b	Yes	c	a	Yes	Yes	b	Yes	c
108	Kungatolli	597221	b	b	Yes	c	b	Yes	Yes	b	Yes	c
109	Karoshi	597222	b	b	Yes	c	Yes	Yes	Yes	Yes	Yes	c
110	Jainapur	597223	b	b	Yes	c	Yes	Yes	Yes	Yes	b	a
111	Toranahalli	597224	b	b	Yes	c	Yes	Yes	Yes	Yes	Yes	c
112	Bidrahalli	597225	b	b	Yes	c	b	Yes	Yes	b	Yes	c
113	Hattarwat	597226	b	b	Yes	c	b	Yes	Yes	b	Yes	c
114	Mangnur	597227	b	b	Yes	c	b	Yes	Yes	b	Yes	c
115	Wadrul	597228	b	b	Yes	c	b	Yes	Yes	b	Yes	c
116	Majalatti	597229	b	b	Yes	c	b	Yes	Yes	b	Yes	c
117	Khajagoudanhatti	597230	b	b	Yes	c	b	Yes	Yes	b	Yes	c
118	Mugali	597231	b	b	Yes	a	b	Yes	Yes	b	Yes	c
119	Kamatyanahatti	597232	b	b	Yes	c	b	Yes	Yes	b	Yes	c
120	Bennihalli	597233	b	b	Yes	c	b	Yes	Yes	b	Yes	c
121	Karagaon	597234	b	b	Yes	c	b	Yes	Yes	b	Yes	c
122	Donawad	597235	b	b	Yes	c	a	Yes	Yes	b	Yes	b
123	Hanchinal (K.K.)	597236	b	b	Yes	c	b	Yes	Yes	b	Yes	b
124	Belagali	597237	b	b	Yes	c	b	b	Yes	b	b	c
125	Kenchanatti	597238	c	c	Yes	b	Yes	Yes	Yes	c	b	c

**Village Directory**  
**Land use( as in 2009)**

**Village connected to highways,village roads, banks & credit societies**  
**(If amenities available code -Yes is given, If not available within the**  
**village , the distance range code viz; a for < 5 Kms, b for 5-10 Kms**  
**and c for 10+ kms of nearest place where facility is available is given).**

**Availability of miscellaneous**  
**facilities (If amenities available**  
**code -Yes is given, If not available**  
**within the village , the distance**  
**range code viz; a for < 5 Kms, b**  
**for 5-10 Kms and c for 10+ kms**  
**of nearest place where facility is**  
**available is given).**

Connected to national highway(NH)	Connected to state highway(SH)	Connected to major district road (MDR)	Connected to others district road	Pucca roads	Kutchcha roads	Water bounded macadam(WBM) roads	Navigable waterway (river/canal)(NW)	Footpaths (FP)	Commercial & Co-operative Banks	ATM	Agricultural Credit Societies	Self-Help Group (SHG)	Public distribution system (PDS) shop	Mandis / Regular market	Weekly Haat	Location code no.
68	69	70	71	72	73	74	75	76	77	78	79	80	81	82	83	3
<b>Location Code:0001</b>																
c	b	Yes	Yes	Yes	Yes	Yes	c	Yes	b	b	Yes	Yes	Yes	Yes	a	597214
c	b	b	b	Yes	Yes	Yes	c	Yes	b	b	a	Yes	b	b	a	597215
c	b	Yes	Yes	Yes	Yes	Yes	c	Yes	b	b	Yes	Yes	Yes	b	a	597216
c	b	b	Yes	Yes	Yes	Yes	c	Yes	b	b	Yes	Yes	Yes	Yes	a	597217
c	Yes	Yes	Yes	Yes	Yes	Yes	c	Yes	Yes	b	Yes	Yes	Yes	Yes	Yes	597218
c	b	b	b	Yes	Yes	b	c	Yes	b	b	Yes	Yes	Yes	b	a	597219
c	b	b	b	Yes	Yes	b	c	Yes	b	b	Yes	Yes	Yes	b	a	597220
c	b	b	Yes	Yes	Yes	b	c	Yes	b	b	Yes	Yes	Yes	b	a	597221
c	b	b	Yes	Yes	Yes	b	c	Yes	b	b	Yes	Yes	Yes	b	Yes	597222
c	b	Yes	Yes	Yes	Yes	b	a	Yes	b	b	Yes	Yes	Yes	b	a	597223
c	b	Yes	Yes	Yes	Yes	b	c	Yes	b	b	a	Yes	Yes	b	a	597224
c	b	b	b	Yes	Yes	b	c	Yes	b	b	a	Yes	b	b	a	597225
c	b	b	b	Yes	Yes	b	c	Yes	b	b	Yes	Yes	Yes	b	a	597226
c	b	b	b	Yes	Yes	b	c	Yes	b	b	a	Yes	Yes	b	a	597227
c	b	Yes	Yes	Yes	Yes	b	c	Yes	b	b	Yes	Yes	Yes	b	a	597228
c	b	Yes	Yes	Yes	Yes	Yes	c	Yes	b	b	Yes	Yes	b	b	a	597229
c	b	b	Yes	Yes	Yes	a	c	Yes	b	b	b	Yes	b	b	a	597230
c	b	b	b	Yes	Yes	b	c	Yes	b	b	Yes	Yes	Yes	b	a	597231
c	b	b	b	Yes	Yes	b	c	Yes	b	b	Yes	Yes	Yes	b	a	597232
c	b	b	b	Yes	Yes	b	c	Yes	b	b	b	Yes	b	b	a	597233
c	b	b	b	Yes	Yes	b	c	Yes	b	b	Yes	Yes	Yes	b	a	597234
c	b	b	b	Yes	Yes	a	b	Yes	a	b	Yes	Yes	Yes	Yes	a	597235
c	b	b	b	Yes	Yes	a	b	Yes	b	b	Yes	Yes	b	b	a	597236
c	b	b	Yes	Yes	Yes	b	c	Yes	a	b	a	Yes	Yes	Yes	a	597237
c	c	Yes	Yes	Yes	Yes	Yes	c	Yes	a	b	Yes	Yes	Yes	b	a	597238

Availability of miscellaneous facilities (If amenities available code -Yes is given, If not available within the village, the distance range code viz; a for < 5 Kms, b for 5-10 Kms and c for 10+ kms of nearest place where facility is available is given).

Sl.no	Name of the village	Location code no.	Agricultural marketing society	Integrated Child Development Scheme (Nutritional Centres)	Anganwadi Centre (Nutritional Centres)	Others (Nutritional Centres)	ASHA (Accredited Social Health Activist)	Community centre with/without TV	Sports Field,	Sports Club / Recreation Centre	Cinema / Video Hall	Public Library	Public Reading Room	Newspaper Supply	Assembly Polling station	Birth & Death Registration Office
1	2	3	84	85	86	87	88	89	90	91	92	93	94	95	96	97
<b>Name of CD Block:-Chikodi</b>																
101	Chinchani	597214	Yes	Yes	Yes	b	Yes	b	b	b	b	Yes	Yes	Yes	Yes	Yes
102	Handyanwadi	597215	b	Yes	Yes	b	Yes	b	b	b	a	a	a	Yes	Yes	Yes
103	Umrani	597216	b	Yes	Yes	b	Yes	b	b	b	b	Yes	Yes	Yes	Yes	Yes
104	Itnal	597217	b	Yes	Yes	Yes	Yes	b	a	a	a	Yes	Yes	Yes	Yes	Yes
105	Nagaramunnoli	597218	Yes	Yes	Yes	b	Yes	Yes	Yes	Yes	a	Yes	Yes	Yes	Yes	Yes
106	Belkud	597219	b	Yes	Yes	b	Yes	b	Yes	a	a	Yes	Yes	Yes	Yes	Yes
107	Bambalwad	597220	b	Yes	Yes	b	Yes	a	Yes	a	a	Yes	Yes	Yes	Yes	Yes
108	Kungatolli	597221	b	Yes	Yes	Yes	Yes	b	b	b	a	a	a	Yes	Yes	Yes
109	Karoshi	597222	b	Yes	Yes	b	Yes	b	Yes	Yes	a	Yes	Yes	Yes	Yes	Yes
110	Jainapur	597223	b	Yes	Yes	Yes	Yes	b	b	b	a	a	a	Yes	Yes	Yes
111	Toranahalli	597224	b	Yes	Yes	b	Yes	b	b	b	a	b	b	Yes	Yes	Yes
112	Bidrahalli	597225	b	Yes	Yes	b	Yes	b	Yes	a	a	a	a	Yes	Yes	Yes
113	Hattarwat	597226	b	Yes	Yes	b	Yes	b	a	a	a	Yes	Yes	Yes	Yes	Yes
114	Mangnur	597227	b	Yes	Yes	b	Yes	b	Yes	a	a	a	a	Yes	Yes	Yes
115	Wadral	597228	b	Yes	Yes	b	Yes	b	Yes	a	a	Yes	Yes	Yes	Yes	Yes
116	Majalatti	597229	b	Yes	Yes	a	Yes	b	Yes	Yes	a	Yes	Yes	Yes	Yes	Yes
117	Khajagoudanhatti	597230	b	Yes	Yes	b	Yes	b	Yes	a	a	a	a	Yes	Yes	Yes
118	Mugali	597231	b	Yes	Yes	b	Yes	b	b	b	a	Yes	Yes	Yes	Yes	Yes
119	Kamatyanahatti	597232	b	Yes	Yes	b	Yes	b	b	b	a	a	a	Yes	Yes	Yes
120	Bennihalli	597233	b	Yes	Yes	b	Yes	b	b	b	a	a	a	Yes	Yes	Yes
121	Karagaon	597234	b	Yes	Yes	a	Yes	b	Yes	a	a	Yes	Yes	Yes	Yes	Yes
122	Donawad	597235	b	Yes	Yes	Yes	Yes	b	a	a	a	a	a	Yes	Yes	Yes
123	Hanchinal (K.K.)	597236	b	Yes	Yes	b	Yes	a	b	b	a	b	b	Yes	Yes	Yes
124	Belagali	597237	b	Yes	Yes	b	Yes	b	a	a	a	Yes	Yes	Yes	Yes	Yes
125	Kenchanatti	597238	c	Yes	Yes	c	Yes	c	b	b	a	a	a	Yes	Yes	Yes



**Village Directory**  
**Land use( as in 2009)**

Availability of electricity (Yes/No)				Land Use								
				Nearest Town	Area under different types of land use ( in hectares rounded up to one decimal place)							
Power Supply for Domestic Use (ED)	Power Supply for Agricultural Use (EAG)	Power Supply for Commercial Use (EC)	Power Supply for All Uses (EA)	Name	Distance range code i.e. a for < 5 Kms, b for 5-10 Kms and c for 10+ kms .	Forests	Area under Non- agricultural Uses	Barren and Un-cultivable land	Permanent Pastures and Other Grazing Lands	Land Under Miscellaneous Tree Crops etc.	Culturable Waste Land	Location code no.
98	99	100	101	102	103	104	105	106	107	108	109	3
<b>Location Code:0001</b>												
No	No	No	Yes	CHIKODI	b	160.5	140.5	0	0	0	0	597214
No	No	No	Yes	CHIKODI	b	0	72.8	0	0	0	8.1	597215
No	No	No	Yes	CHIKODI	b	0	52.4	213	0	0	0	597216
No	No	No	Yes	CHIKODI	b	0	10.6	8.2	0	0.9	91.9	597217
No	No	No	Yes	CHIKODI	b	0	48	113.9	0	0	0	597218
No	No	No	Yes	CHIKODI	b	0	9.3	89.1	0	0.1	0	597219
No	No	No	Yes	CHIKODI	b	0	49	0	0	52.6	0	597220
No	No	No	Yes	CHIKODI	b	0	20.4	16.8	13.2	0	0	597221
No	No	No	Yes	CHIKODI	b	19.5	115.4	5.5	44	0	0	597222
No	No	No	Yes	CHIKODI	b	0	62.3	0	0	0	0	597223
No	No	No	Yes	CHIKODI	b	0	45.8	29.5	0	0	0	597224
No	No	No	Yes	CHIKODI	b	0	30.9	65.8	4.1	0	0	597225
No	No	No	Yes	CHIKODI	b	0	74.4	29.5	3.3	59.2	0	597226
No	No	No	Yes	CHIKODI	b	0	22.9	23.2	28	0	0	597227
No	No	No	Yes	CHIKODI	b	0	0	63.2	5.4	0	0	597228
No	No	No	Yes	CHIKODI	b	0	0	59.5	23.6	0	0	597229
No	No	No	Yes	CHIKODI	b	0	4.9	0	23.8	0	0	597230
No	No	No	Yes	CHIKODI	b	0	22.4	18	14.3	40.5	0	597231
No	No	No	Yes	CHIKODI	b	0	13.9	0	0	0	0	597232
No	No	No	Yes	CHIKODI	b	0	5.4	12.6	0	3.2	0	597233
No	No	No	Yes	CHIKODI	b	0	30.5	68.7	0	0	0	597234
No	No	No	Yes	CHIKODI	b	0	40.9	0	28.2	0	0	597235
No	No	No	Yes	CHIKODI	b	0	27.7	6.3	0	0	0	597236
No	No	No	Yes	CHIKODI	b	0	4.6	7.9	0	0.1	0	597237
No	No	No	Yes	CHIKODI	c	0	117.5	0	0	0	39.7	597238

Sl.no	Name of the village	Location code no.	Land Use					Area irrigated by source (in hectare).						
			Area under different types of land use ( in hectares rounded up to one decimal place)					Total Irrigated Land Area	Total Un-irrigated Land Area	Canals ( C )	Wells/Tube-wells(W/TW)	Tanks/Lakes(T/L)	Water Falls(WF)	Others(O)
			Fallow lands other than current fallows	Current Fallows	Net Area Sown	Total Irrigated Land Area	Total Un-irrigated Land Area							
1	2	3	110	111	112	113	114	115	116	117	118	119		
Name of CD Block:-Chikodi														
101	Chinchani	597214	0	0	1540.2	710.8	829.4	0	710.8	0	0	0		
102	Handyanwadi	597215	0	0	242.8	0	242.8	0	0	0	0	0		
103	Umrani	597216	0	0	2153.4	764.8	1388.7	0	764.8	0	0	0		
104	Itnal	597217	0	5.3	708.1	306.3	401.8	0	306.3	0	0	0		
105	Nagaramunnoli	597218	0	104.1	2003.4	666.6	1336.9	0	666.6	0	0	0		
106	Belkud	597219	0	0	692	0	692	0	0	0	0	0		
107	Bambalwad	597220	0	0	689	104.2	584.8	0	104.2	0	0	0		
108	Kungatolli	597221	0	21.1	479.2	124	355.2	0	124	0	0	0		
109	Karoshi	597222	0	72.1	2151.1	370	1781.1	0	370	0	0	0		
110	Jainapur	597223	0	72.4	959	173.2	785.8	0	173.2	0	0	0		
111	Toranahalli	597224	0	0	706.4	0	706.4	0	0	0	0	0		
112	Bidrahalli	597225	0	36	570.3	72	498.3	0	72	0	0	0		
113	Hattarwat	597226	0	8.4	950.8	138.1	812.7	0	138.1	0	0	0		
114	Mangnur	597227	0	58.7	376.7	80	296.7	0	80	0	0	0		
115	Wadral	597228	27.8	0	373.2	32.5	340.8	0	32.5	0	0	0		
116	Majalatti	597229	0	0	361.9	40.2	321.7	0	40.2	0	0	0		
117	Khajagoudanhatti	597230	0	0	142.8	24.2	118.6	0	24.2	0	0	0		
118	Mugali	597231	0	31.5	838.5	192	646.5	0	192	0	0	0		
119	Kamatyanahatti	597232	0	10.1	524.4	164	360.4	0	164	0	0	0		
120	Bennihalli	597233	0	0	240.5	72.3	168.2	0	72.3	0	0	0		
121	Karagaon	597234	0	100.2	930.8	220	710.8	0	220	0	0	0		
122	Donawad	597235	0	46.2	604.3	216	388.3	0	216	0	0	0		
123	Hanchinal (K.K.)	597236	0	0.1	391.3	164	227.3	0	164	0	0	0		
124	Belagali	597237	0	36.9	486.7	128.1	358.6	0	128.1	0	0	0		
125	Kenchanatti	597238	0	0	578.7	323.9	254.8	162	162	0	0	0		

**Village Directory**  
**Land use( as in 2009)**

**Name of three most important commodities manufactured**

First	Second	Third	Name of the village	Location code no.
120	121	122	2	3
Location Code:0001				
-	-	-	Chinchani	597214
-	-	-	Handyanwadi	597215
-	-	-	Umrani	597216
-	-	-	Itnal	597217
-	-	-	Nagaramunnoli	597218
-	-	-	Belkud	597219
-	-	-	Bambalwad	597220
-	-	-	Kungatolli	597221
-	-	-	Karoshi	597222
-	-	-	Jainapur	597223
-	-	-	Toranahalli	597224
-	-	-	Bidrahalli	597225
-	-	-	Hattarwat	597226
-	-	-	Mangnur	597227
-	-	-	Wadral	597228
-	-	-	Majalatti	597229
Camphor	-	-	Khajagoudanhatti	597230
-	-	-	Mugali	597231
-	-	-	Kamatyanahatti	597232
-	-	-	Bennihalli	597233
-	-	-	Karagaon	597234
-	-	-	Donawad	597235
-	-	-	Hanchinal (K.K.)	597236
-	-	-	Belagali	597237
-	-	-	Kenchanatti	597238

Number of educational amenities available. (If not available within the village, the distance range code viz; a for < 5 Kms, b for 5-10 Kms and c for 10+ kms of nearest place where facility is available is given).

Sl.no	Name of the village	Location code no.	Total area of the village ( in hectares rounded up to one decimal place)	Total population ( 2011 census )	Number of households (2011 census)	Pre-Primary school (PP)	Primary school (P)	Middle school (M)	Secondary School (S)	Senior Secondary school (SS)	Degree college of arts science & commerce (ASC)	Engineering college(EC)	Medical college (MC)	Management institute (MI)
1	2	3	4	5	6	7	8	9	10	11	12	13	14	15
<b>Name of CD Block:-Chikodi</b>														
126	Meerapurhatti	597239	1082.4	3391	642	a	2	1	a	c	c	c	b	c
127	Kabbur	597240	3434.6	10949	2059	1	8	5	2	c	c	c	b	c
128	Jodatti	597241	739.6	1588	264	a	2	1	a	c	c	c	b	c
129	Vijayanagar	597242	409.2	1932	369	1	1	1	b	c	c	c	c	c
130	Pogatyanatti	597243	338.4	1474	293	1	2	1	b	b	c	c	c	c
131	Jaganur	597244	1610.9	6553	1187	2	5	2	1	b	c	c	b	c
132	Mamadapur (Kk)	597245	692.8	2343	402	1	1	1	b	b	c	c	c	c
<b>Block Total</b>			<b>121374.1</b>	<b>503838</b>	<b>105546</b>	<b>85</b>	<b>356</b>	<b>250</b>	<b>78</b>	<b>22</b>	<b>4</b>	<b>0</b>	<b>1</b>	<b>0</b>

Number of educational amenities available. (If not available within the village , the distance range code viz; a for < 5 Kms, b for 5-10 Kms and c for 10+ kms of nearest place where facility is available is given).

Number of Medical Amenities available. (If not available within the village , the distance range code viz; a for < 5 Kms, b for 5-10 Kms and c for 10+ kms of nearest place where facility is available is given).

Polytechnic (Pt)	Vocational training school /ITI	Non-formal training centre (NFTC)	Special school for disabled (SSD)	Others (specify)	Community health centre (CHC)	Primary health centre (PHC)	Primary health sub centre (PHS)	Maternity and child welfare centre (MCW)	T.B. clinic (TBC)	Hospital-allopathic (HA)	Hospital-alternative medicine (HO)	Dispensary (D)	Veterinary hospital (VH)	Mobile health clinic(MHC)	Family welfare centre (FWC)	Location code no.
16	17	18	19	20	21	22	23	24	25	26	27	28	29	30	31	3
Location Code:0001																
c	c	c	c		a	b	1	b	b	c	c	a	a	c	1	597239
c	c	c	c		1	1	2	1	1	c	c	1	1	c	2	597240
c	c	c	c		a	a	b	a	a	c	c	a	a	c	b	597241
c	c	c	c		b	b	1	b	b	c	c	b	b	b	1	597242
c	c	c	c		b	b	b	b	b	a	a	b	b	b	b	597243
c	c	c	c		c	c	1	c	c	c	b	b	c	1	1	597244
c	c	c	c		b	b	b	b	b	b	b	b	b	b	b	597245
4	9	1	1	3	2	21	83	21	21	0	5	16	33	15	83	

			Number of Non-Government Medical Amenities available.							Availability of drinking water - (Yes / No)			
Sl.no	Name of the village	Location code no.	Charitable non Govt. hospital/Nursing home.	Medical practitioner with MBBS Degree	Medical practitioner with other degree	Medical practitioner with no degree	Traditional practitioner and faith healer .	Medicine Shop	Others	Tap water (Treated/Untreated)	Well water (Covered / Uncovered well)	Hand Pump	Tube wells / Bore well
1	2	3	32	33	34	35	36	37	38	39	40	41	42
<b>Name of CD Block:-Chikodi</b>													
126	Meerapurhatti	597239	0	1	0	0	0	0	0	Yes	Yes	Yes	Yes
127	Kabbur	597240	0	0	9	0	0	4	0	Yes	Yes	Yes	Yes
128	Jodatti	597241	0	0	1	0	0	0	0	Yes	Yes	Yes	Yes
129	Vijayanagar	597242	0	0	0	0	0	0	0	Yes	Yes	Yes	Yes
130	Pogatyanatti	597243	0	0	1	0	0	0	0	Yes	Yes	Yes	Yes
131	Jaganur	597244	0	0	1	2	0	1	0	No	Yes	Yes	Yes
132	Mamadapur (Kk)	597245	0	0	1	0	0	0	0	Yes	Yes	Yes	No
<b>Block Total</b>			<b>3</b>	<b>45</b>	<b>151</b>	<b>75</b>	<b>12</b>	<b>150</b>	<b>3</b>	<b>129</b>	<b>108</b>	<b>131</b>	<b>126</b>

**Village Directory**  
**Land use( as in 2009)**

Availability of drinking water - (Yes / No)				Availability of toilet & others (Yes / No)				Communication and transport facilities (If amenities available code -Yes is given except for Village Pin Code ,If not available within the village , the distance range code viz; a for < 5 Kms, b for 5-10 Kms and c for 10+ kms of nearest place where facility is available is given).								
Spring	River / Canal	Tank / Pond / Lake	Others	Community toilet including bath.	Community toilet excluding bath.	Rural sanitary mart or sanitary hardware outlet available near the village.	Community bio- gas or recycle of waste for productive use.	Post office(PO)	Sub post office (SPO)	Post & Telegraph office (P&TO)	Village Pin Code	Telephones (Land lines)	Public call office (PCO)	Mobile phone coverage	Location code no.	
43	44	45	46	47	48	49	50	51	52	53	54	55	56	57	3	
<b>Location Code:0001</b>																
No	Yes	No	No	No	No	No	No	a	a	c	591222	Yes	Yes	Yes	597239	
No	Yes	Yes	Yes	Yes	Yes	Yes	No	Yes	a	Yes	591222	Yes	Yes	Yes	597240	
No	Yes	No	No	No	No	No	No	a	b	Yes	591222	Yes	Yes	Yes	597241	
No	Yes	No	No	No	No	No	No	b	Yes	b	591108	Yes	b	Yes	597242	
No	Yes	No	No	No	No	No	No	b	b	b	591222	Yes	Yes	Yes	597243	
No	Yes	No	No	No	No	No	No	c	Yes	b	591305	Yes	Yes	Yes	597244	
No	No	Yes	No	No	No	No	No	b	b	b	591201	Yes	b	Yes	597245	
<b>4</b>	<b>75</b>	<b>63</b>	<b>4</b>	<b>30</b>	<b>38</b>	<b>18</b>	<b>10</b>	<b>16</b>	<b>69</b>	<b>61</b>	<b>132</b>	<b>128</b>	<b>95</b>	<b>111</b>		

Communication and transport facilities (If amenities available code - Yes is given except for Village Pin Code ,If not available within the village , the distance range code viz; a for < 5 Kms, b for 5-10 Kms and c for 10+ kms of nearest place where facility is available is given).

Sl.no	Name of the village	Location code no.	Internet cafes/ Common service centre (CSC)	Private courier facility	Bus service (Public & Private)	Railway stations	Auto/Modified Autos	Taxis and Vans	Tractors	Cycle-pulled rickshaws(Manual & Machine driven)	Carts driven by animals	Sea /River ferry service
1	2	3	58	59	60	61	62	63	64	65	66	67
<b>Name of CD Block:-Chikodi</b>												
126	Meerapurhatti	597239	c	c	Yes	c	Yes	Yes	Yes	c	b	c
127	Kabbur	597240	Yes	c	Yes	c	Yes	Yes	Yes	Yes	b	c
128	Jodatti	597241	c	c	Yes	c	a	Yes	Yes	c	b	c
129	Vijayanagar	597242	c	c	Yes	b	b	c	Yes	c	Yes	c
130	Pogatyanatti	597243	c	c	Yes	b	b	c	Yes	c	Yes	c
131	Jaganur	597244	c	c	Yes	Yes	Yes	Yes	Yes	c	Yes	c
132	Mamadapur (Kk)	597245	c	c	Yes	b	b	c	Yes	c	Yes	c
<b>Block Total</b>			<b>11</b>	<b>7</b>	<b>132</b>	<b>3</b>	<b>57</b>	<b>92</b>	<b>96</b>	<b>37</b>	<b>60</b>	<b>0</b>



**Village Directory**

**Land use( as in 2009)**

Village connected to highways,village roads, banks & credit societies (If amenities available code -Yes is given, If not available within the village , the distance range code viz; a for < 5 Kms, b for 5-10 Kms and c for 10+ kms of nearest place where facility is available is given).

Availability of miscellaneous facilities (If amenities available code -Yes is given, If not available within the village , the distance range code viz; a for < 5 Kms, b for 5-10 Kms and c for 10+ kms of nearest place where facility is available is given).

Connected to national highway(NH)	Connected to state highway(SH)	Connected to major district road (MDR)	Connected to others district road	Pucca roads	Kutchcha roads	Water bounded macadam(WBM) roads	Navigable waterway (river/canal)(NW)	Footpaths (FP)	Commercial & Co-operative Banks	ATM	Agricultural Credit Societies	Self-Help Group (SHG)	Public distribution system (PDS) shop	Mandis / Regular market	Weekly Haat	Location code no.
68	69	70	71	72	73	74	75	76	77	78	79	80	81	82	83	3
<b>Location Code:0001</b>																
c	c	c	Yes	Yes	Yes	Yes	c	Yes	a	b	Yes	Yes	Yes	a	a	597239
c	c	Yes	Yes	Yes	Yes	Yes	c	Yes	Yes	b	Yes	Yes	Yes	a	Yes	597240
c	c	c	Yes	Yes	Yes	Yes	c	Yes	a	b	Yes	Yes	Yes	a	a	597241
c	c	c	c	Yes	Yes	a	c	Yes	b	b	Yes	Yes	Yes	b	a	597242
c	c	c	c	Yes	Yes	a	c	Yes	b	b	b	Yes	Yes	a	a	597243
c	c	c	c	Yes	Yes	Yes	c	Yes	b	b	Yes	Yes	Yes	b	Yes	597244
c	c	c	c	Yes	Yes	a	c	Yes	b	b	b	Yes	Yes	a	a	597245
<b>9</b>	<b>31</b>	<b>72</b>	<b>80</b>	<b>132</b>	<b>132</b>	<b>76</b>	<b>12</b>	<b>132</b>	<b>26</b>	<b>0</b>	<b>99</b>	<b>131</b>	<b>113</b>	<b>21</b>	<b>44</b>	

Availability of miscellaneous facilities (If amenities available code -Yes is given, If not available within the village , the distance range code viz; a for < 5 Kms, b for 5-10 Kms and c for 10+ kms of nearest place where facility is available is given).

Sl.no	Name of the village	Location code no.	Agricultural marketing society	Integrated Child Development Scheme (Nutritional Centres)	Anganwadi Centre (Nutritional Centres)	Others (Nutritional Centres)	ASHA (Accredited Social Health Activist)	Community centre with/without TV	Sports Field,	Sports Club / Recreation Centre	Cinema / Video Hall	Public Library	Public Reading Room	Newspaper Supply	Assembly Polling station	Birth & Death Registration Office
1	2	3	84	85	86	87	88	89	90	91	92	93	94	95	96	97
<b>Name of CD Block:-Chikodi</b>																
126	Meerapurhatti	597239	c	Yes	Yes	b	Yes	c	b	b	a	a	a	Yes	Yes	Yes
127	Kabbur	597240	Yes	Yes	Yes	Yes	Yes	Yes	Yes	Yes	a	a	a	Yes	Yes	Yes
128	Jodatti	597241	c	Yes	Yes	b	Yes	c	a	a	a	a	a	Yes	Yes	Yes
129	Vijayanagar	597242	b	Yes	Yes	a	Yes	b	Yes	a	a	b	b	Yes	Yes	Yes
130	Pogatyanatti	597243	b	Yes	Yes	b	Yes	a	Yes	a	a	b	b	Yes	Yes	Yes
131	Jaganur	597244	c	Yes	Yes	b	Yes	b	Yes	Yes	a	Yes	Yes	Yes	Yes	Yes
132	Mamadapur (Kk)	597245	b	Yes	Yes	c	Yes	b	Yes	a	a	a	a	Yes	Yes	Yes
<b>Block Total</b>			<b>15</b>	<b>132</b>	<b>132</b>	<b>23</b>	<b>125</b>	<b>25</b>	<b>44</b>	<b>33</b>	<b>16</b>	<b>67</b>	<b>69</b>	<b>132</b>	<b>128</b>	<b>132</b>

Village Directory  
Land use( as in 2009)

Availability of electricity (Yes/No)				Land Use										
				Nearest Town	Area under different types of land use ( in hectares rounded up to one decimal place)									
Power Supply for Domestic Use (ED)	Power Supply for Agricultural Use (EAG)	Power Supply for Commercial Use (EC)	Power Supply for All Uses (EA)	Name	Distance range code i.e. a for < 5 Kms, b for 5-10 Kms and c for 10+ kms .	Forests	Area under Non- agricultural Uses	Barren and Un-cultivable land	Permanent Pastures and Other Grazing Lands	Land Under Miscellaneous Tree Crops etc.	Culturable Waste Land	Location code no.		
98	99	100	101	102	103	104	105	106	107	108	109	3		
<b>Location Code:0001</b>														
No	No	No	Yes	CHIKODI	c	0	117.7	16.4	0	0	16.9	597239		
No	No	No	Yes	CHIKODI	c	0	138	0	64.3	0	17.4	597240		
No	No	No	Yes	CHIKODI	c	0	64.8	0	0	0	39.7	597241		
No	No	No	Yes	CHIKODI	c	0	37.3	0	0	0	0	597242		
No	No	No	Yes	CHIKODI	c	0	15.6	0	0	0	39.8	597243		
No	No	No	Yes	CHIKODI	c	0	245.5	0	7.4	0	0	597244		
No	No	No	Yes	CHIKODI	c	0	16.2	0	0	0	0.2	597245		
<b>0</b>	<b>0</b>	<b>0</b>	<b>132</b>	<b>0</b>	<b>0</b>	<b>856.6</b>	<b>6330</b>	<b>3809.9</b>	<b>1326.7</b>	<b>3875</b>	<b>1479.7</b>			

Sl.no	Name of the village	Location code no.	Land Use					Area irrigated by source (in hectare).				
			Fallow lands other than current fallows	Current Fallows	Net Area Sown	Total Irrigated Land Area	Total Un-irrigated Land Area	Canals ( C )	Wells/Tube-wells(W/TW)	Tanks/Lakes(T/L)	Water Falls(WF)	Others(O)
1	2	3	110	111	112	113	114	115	116	117	118	119
<b>Name of CD Block:-Chikodi</b>												
126	Meerapurhatti	597239	0	6.3	925.1	449.5	475.6	218.6	230.9	0	0	0
127	Kabbur	597240	0	136.7	3078.2	2015.7	1062.5	820.4	1195.2	0	0	0
128	Jodatti	597241	0	0	635.1	285.4	349.7	177.4	108.1	0	0	0
129	Vijayanagar	597242	0	0	371.9	183.9	188	142.2	41.7	0	0	0
130	Pogatyanatti	597243	0	0	283.1	252.9	30.3	121.4	131.4	0	0	0
131	Jaganur	597244	0	0	1358	1148.2	209.8	848	300.2	0	0	0
132	Mamadapur (Kk)	597245	0	286	390.4	0	390.4	0	0	0	0	0
<b>Block Total</b>			<b>257.7</b>	<b>1451</b>	<b>101986.4</b>	<b>49338.9</b>	<b>52648.1</b>	<b>7376.6</b>	<b>21921.6</b>	<b>1695.8</b>	<b>0</b>	

**Village Directory**  
**Land use( as in 2009)**

**Name of three most important commodities manufactured**

---

<b>First</b>	<b>Second</b>	<b>Third</b>	<b>Name of the village</b>	<b>Location code no.</b>
<b>120</b>	<b>121</b>	<b>122</b>	<b>2</b>	<b>3</b>
<b>Location Code:0001</b>				
-	-	-	Meerapurhatti	597239
-	-	-	Kabbur	597240
-	-	-	Jodatti	597241
-	-	-	Vijayanagar	597242
-	-	-	Pogatyanatti	597243
-	-	-	Jaganur	597244
-	-	-	Mamadapur (Kk)	597245

---

Sl.no	Name of the village	Location code no.	Total area of the village ( in hectares rounded up to one decimal place)	Total population ( 2011 census )	Number of households (2011 census)	Number of educational amenities available. (If not available within the village , the distance range code viz; a for < 5 Kms, b for 5-10 Kms and c for 10+ kms of nearest place where facility is available is given).									
						Pre-Primary school (PP)	Primary school (P)	Middle school (M)	Secondary School (S)	Senior Secondary school (SS)	Degree college of arts science & commerce (ASC)	Engineering college(EC)	Medical college (MC)	Management institute (MI)	
1	2	3	4	5	6	7	8	9	10	11	12	13	14	15	
Name of CD Block:-Athni															
1	Pandegaon	597246	1269.2	2107	513	a	1	1	c	c	c	c	c	c	
2	Khilegaon	597247	1235.5	3515	739	a	5	3	1	1	1	c	c	c	
3	Ajur	597248	1561.3	2831	587	b	4	2	c	c	c	c	b	c	
4	Anantapur	597249	4495	8123	1655	2	4	4	2	1	1	c	a	c	
5	Malabad	597250	1624.7	4117	836	a	5	3	1	c	c	c	c	c	
6	Bevanoor	597251	930.2	2312	450	a	2	1	1	c	c	c	c	c	
7	Tawashi	597252	1187.7	2401	471	2	2	1	1	c	c	c	c	c	
8	Naganur P.A.	597253	970.5	2030	419	a	2	1	a	a	c	c	c	c	
9	Shirur	597254	1014	2385	481	1	3	1	1	a	c	c	c	c	
10	Sambaragi	597255	1670.7	4116	874	1	6	2	1	1	1	c	c	c	
11	Aralihatti	597256	863.7	2148	431	2	2	4	1	a	c	c	c	c	
12	Bammanal	597257	1013.7	1448	279	b	3	b	b	b	c	c	b	c	
13	Vishnuvadi	597258	1267.4	1999	413	a	5	1	a	a	a	c	b	c	
14	Jakkaratti	597259	1592.5	2695	525	a	3	1	a	a	a	c	b	c	
15	Jambagi	597260	1589	3653	792	6	7	4	2	a	a	c	c	c	
16	Kallotti	597261	814.8	1254	247	b	2	2	b	b	c	c	b	c	
17	Kiranagi	597262	1387.4	3374	692	1	4	2	b	b	c	c	b	c	
18	Balligeri	597263	4118.4	5096	925	a	6	2	1	c	c	c	c	c	
19	Gundewadi	597264	2306.9	5176	958	1	7	4	1	c	c	c	c	c	
20	Shivanoor	597265	1238.2	2650	505	a	3	1	3	c	c	c	c	c	
21	Madabhavi	597266	3265.1	8119	1619	1	3	10	3	1	1	c	b	c	
22	Tevaratti	597267	685.6	1526	310	b	2	1	b	b	b	c	c	c	
23	Siddewadi	597268	1918.8	3675	745	a	2	1	1	a	a	c	c	c	
24	Hanamapur	597269	399.9	1836	304	a	4	2	a	a	c	c	c	c	
25	Agrani-Ingalgaon	597270	552	1018	184	a	2	a	b	b	b	c	c	c	

Number of educational amenities available. (If not available within the village , the distance range code viz; a for < 5 Kms, b for 5-10 Kms and c for 10+ kms of nearest place where facility is available is given).

Number of Medical Amenities available. (If not available within the village , the distance range code viz; a for < 5 Kms, b for 5-10 Kms and c for 10+ kms of nearest place where facility is available is given).

Polytechnic (Pt)	Vocational training school /ITI	Non-formal training centre (NFTC)	Special school for disabled (SSD)	Others (specify)	Community health centre (CHC)	Primary health centre (PHC)	Primary health sub centre (PHS)	Maternity and child welfare centre (MCW)	T.B. clinic (TBC)	Hospital-allopathic (HA)	Hospital-alternative medicine (HO)	Dispensary (D)	Veterinary hospital (VH)	Mobile health clinic(MHC)	Family welfare centre (FWC)	Location code no.
16	17	18	19	20	21	22	23	24	25	26	27	28	29	30	31	3
																Location Code:0002
c	c	c	c		c	c	1	c	c	c	a	a	1	b	1	597246
2	c	2	c	1	c	b	1	b	b	c	c	b	b	b	1	597247
c	c	c	c		c	b	b	b	b	b	c	c	a	b	b	597248
c	c	c	c	c	c	1	1	1	1	c	c	c	1	c	1	597249
c	c	c	c		c	b	1	b	b	c	c	c	b	c	1	597250
c	c	c	c		c	b	1	b	b	c	c	c	b	c	1	597251
c	c	c	c		c	b	b	b	b	c	c	c	b	b	b	597252
c	c	c	c		c	b	b	b	b	c	c	c	a	b	b	597253
c	c	c	c		c	c	1	c	c	c	c	c	c	c	1	597254
c	c	c	c		b	a	1	a	a	c	c	c	1	a	1	597255
c	c	c	c		b	b	b	b	b	c	c	c	c	c	b	597256
c	c	c	c		c	b	b	b	b	b	c	c	b	c	b	597257
c	c	c	c		c	b	b	b	b	c	c	c	b	c	b	597258
c	c	c	c		c	a	a	a	a	a	a	a	a	c	a	597259
c	c	c	c		c	c	1	c	c	c	c	c	1	c	1	597260
c	c	c	c		c	c	b	c	c	c	c	c	1	a	b	597261
c	c	c	c		c	b	b	b	b	c	c	b	b	c	b	597262
c	c	c	c		c	c	b	c	c	c	c	c	a	c	b	597263
c	c	c	1		c	c	1	c	c	c	c	c	1	c	1	597264
c	c	c	c		c	1	b	1	1	c	c	c	c	c	b	597265
c	c	c	c		c	1	1	1	1	c	c	1	1	c	1	597266
c	c	c	c		c	b	1	b	b	b	b	b	b	c	1	597267
c	c	c	c		c	a	1	a	a	a	a	a	a	c	1	597268
c	c	c	c		a	a	b	a	a	c	c	c	1	c	b	597269
b	b	b	c		b	b	b	b	b	b	b	b	b	c	b	597270

			Number of Non-Government Medical Amenities available.							Availability of drinking water - (Yes / No)			
Sl.no	Name of the village	Location code no.	Charitable non Govt. hospital/Nursing home.	Medical practitioner with MBBS Degree	Medical practitioner with other degree	Medical practitioner with no degree	Traditional practitioner and faith healer .	Medicine Shop	Others	Tap water (Treated/Untreated)	Well water (Covered / Uncovered well)	Hand Pump	Tube wells / Bore well
1	2	3	32	33	34	35	36	37	38	39	40	41	42
<b>Name of CD Block:-Athni</b>													
1	Pandegaon	597246	0	0	0	0	0	0	0	Yes	Yes	Yes	Yes
2	Khilegaon	597247	0	2	2	2	2	1	0	No	Yes	Yes	Yes
3	Ajur	597248	0	0	1	0	0	0	0	Yes	Yes	Yes	Yes
4	Anantapur	597249	1	2	3	3	2	2	2	Yes	Yes	Yes	No
5	Malabad	597250	0	0	0	0	0	0	0	Yes	No	Yes	Yes
6	Bevanoor	597251	0	0	0	0	0	0	0	Yes	Yes	Yes	No
7	Tawashi	597252	0	0	1	0	0	0	0	Yes	Yes	Yes	Yes
8	Naganur P.A.	597253	0	0	1	0	0	0	0	Yes	Yes	Yes	Yes
9	Shirur	597254	0	0	0	0	0	0	0	Yes	Yes	Yes	Yes
10	Sambaragi	597255	0	0	0	0	0	0	0	Yes	Yes	Yes	Yes
11	Aralihatti	597256	0	0	1	0	0	0	0	Yes	Yes	Yes	No
12	Bammanal	597257	0	0	1	0	0	0	0	Yes	Yes	Yes	No
13	Vishnuvadi	597258	0	0	1	0	0	0	0	Yes	Yes	Yes	No
14	Jakkaratti	597259	0	0	1	0	0	0	0	Yes	Yes	Yes	No
15	Jambagi	597260	0	0	0	3	0	0	0	Yes	Yes	Yes	Yes
16	Kallotti	597261	0	0	0	3	0	0	0	Yes	Yes	Yes	No
17	Kiranagi	597262	0	0	1	0	0	0	0	Yes	Yes	Yes	No
18	Balligeri	597263	1	2	0	0	0	1	0	Yes	No	Yes	Yes
19	Gundewadi	597264	0	0	0	3	0	0	0	Yes	Yes	Yes	Yes
20	Shivanoor	597265	0	1	1	1	1	1	0	Yes	Yes	Yes	Yes
21	Madabhavi	597266	0	1	1	0	0	2	0	Yes	Yes	Yes	No
22	Tevaratti	597267	0	0	0	0	0	0	0	Yes	Yes	Yes	No
23	Siddewadi	597268	0	0	0	0	0	0	0	Yes	Yes	Yes	No
24	Hanamapur	597269	0	0	0	3	0	0	0	Yes	Yes	Yes	Yes
25	Agrani-Ingalgaon	597270	0	0	1	0	0	0	0	Yes	Yes	Yes	Yes



**Village Directory**  
**Land use( as in 2009)**

Availability of drinking water - (Yes / No)		Availability of toilet & others (Yes / No)							Communication and transport facilities (If amenities available code -Yes is given except for Village Pin Code ,If not available within the village , the distance range code viz; a for < 5 Kms, b for 5-10 Kms and c for 10+ kms of nearest place where facility is available is given).						
Spring	River / Canal	Tank / Pond / Lake	Others	Community toilet including bath.	Community toilet excluding bath.	Rural sanitary mart or sanitary hardware outlet available near the village.	Community bio- gas or recycle of waste for productive use.	Post office(PO)	Sub post office (SPO)	Post & Telegraph office (P&TO)	Village Pin Code	Telephones (Land lines)	Public call office (PCO)	Mobile phone coverage	Location code no.
43	44	45	46	47	48	49	50	51	52	53	54	55	56	57	3
<b>Location Code:0002</b>															
Yes	Yes	No	Yes	No	No	Yes	No	c	a	a	591212	Yes	Yes	Yes	597246
No	Yes	Yes	No	No	No	No	No	b	Yes	Yes	591212	Yes	b	Yes	597247
No	No	No	No	No	No	No	No	b	Yes	c	591212	Yes	b	Yes	597248
No	No	No	No	No	No	No	No	b	b	Yes	591212	Yes	Yes	Yes	597249
No	No	No	No	No	No	No	No	b	Yes	Yes	591212	Yes	Yes	Yes	597250
No	Yes	No	No	No	No	No	No	b	Yes	Yes	591212	Yes	Yes	Yes	597251
No	No	No	Yes	No	No	No	No	a	Yes	b	591212	Yes	Yes	Yes	597252
No	No	No	Yes	No	No	No	No	a	b	b	591212	Yes	Yes	Yes	597253
No	No	No	No	No	No	No	No	b	Yes	c	591212	Yes	b	Yes	597254
No	No	No	Yes	No	No	No	No	b	Yes	Yes	591232	Yes	Yes	Yes	597255
No	No	Yes	No	No	No	No	No	a	Yes	b	591232	Yes	a	Yes	597256
No	No	No	No	No	No	No	No	a	b	b	591232	Yes	b	Yes	597257
No	No	Yes	No	No	Yes	No	No	a	Yes	a	591232	Yes	Yes	Yes	597258
No	No	Yes	No	No	Yes	No	No	b	Yes	b	591232	Yes	Yes	Yes	597259
No	No	Yes	Yes	Yes	No	Yes	No	b	Yes	Yes	591232	Yes	Yes	Yes	597260
No	No	No	No	No	Yes	Yes	No	c	a	a	591232	a	a	a	597261
No	Yes	No	No	No	No	No	No	c	Yes	Yes	591212	Yes	Yes	Yes	597262
No	Yes	No	No	No	No	No	No	c	Yes	Yes	591212	Yes	b	Yes	597263
No	No	Yes	Yes	Yes	No	Yes	No	b	Yes	Yes	591304	Yes	Yes	Yes	597264
No	No	No	No	No	No	No	No	c	a	c	591232	Yes	b	Yes	597265
No	No	Yes	No	Yes	No	No	No	Yes	a	Yes	591232	Yes	Yes	Yes	597266
No	No	Yes	No	No	Yes	No	No	b	a	a	591248	Yes	Yes	Yes	597267
No	No	Yes	No	Yes	No	No	No	b	Yes	a	591232	Yes	Yes	Yes	597268
No	No	Yes	No	Yes	No	Yes	No	b	Yes	Yes	591232	Yes	Yes	a	597269
No	No	No	No	No	No	No	No	b	Yes	a	591242	Yes	Yes	Yes	597270

Communication and transport facilities (If amenities available code - Yes is given except for Village Pin Code ,If not available within the village , the distance range code viz; a for < 5 Kms, b for 5-10 Kms and c for 10+ kms of nearest place where facility is available is given).

Sl.no	Name of the village	Location code no.	Internet cafes/ Common service centre (CSC)	Private courier facility	Bus service (Public & Private)	Railway stations	Auto/Modified Autos	Taxis and Vans	Tractors	Cycle-pulled rickshaws(Manual & Machine driven)	Carts driven by animals	Sea /River ferry service
1	2	3	58	59	60	61	62	63	64	65	66	67
Name of CD Block:-Athni												
1	Pandegaon	597246	c	c	Yes	b	Yes	c	Yes	Yes	Yes	c
2	Khilegaon	597247	c	c	Yes	a	b	Yes	Yes	Yes	Yes	c
3	Ajur	597248	c	c	Yes	c	b	Yes	c	c	b	c
4	Anantapur	597249	c	c	Yes	c	Yes	Yes	c	c	b	c
5	Malabad	597250	c	c	Yes	c	b	Yes	Yes	c	Yes	c
6	Bevanoor	597251	c	c	Yes	c	Yes	c	Yes	c	Yes	c
7	Tawashi	597252	c	c	Yes	c	b	Yes	c	c	b	c
8	Naganur P.A.	597253	c	c	Yes	c	b	Yes	c	c	b	b
9	Shirur	597254	c	c	Yes	b	b	c	c	c	Yes	c
10	Sambaragi	597255	c	c	Yes	c	b	Yes	Yes	c	Yes	c
11	Aralihatti	597256	c	c	Yes	a	a	Yes	Yes	Yes	Yes	c
12	Bammanal	597257	c	c	Yes	c	b	Yes	Yes	c	b	c
13	Vishnuvadi	597258	c	c	Yes	c	b	c	c	c	b	c
14	Jakkaratti	597259	c	c	Yes	c	b	c	c	c	Yes	c
15	Jambagi	597260	c	c	Yes	c	Yes	Yes	Yes	c	Yes	c
16	Kallotti	597261	c	c	Yes	c	Yes	Yes	a	Yes	Yes	c
17	Kiranagi	597262	c	c	Yes	c	b	Yes	Yes	c	Yes	c
18	Balligeri	597263	c	c	Yes	c	Yes	Yes	Yes	c	Yes	c
19	Gundewadi	597264	c	c	Yes	c	Yes	Yes	Yes	c	Yes	c
20	Shivanoor	597265	c	c	Yes	c	b	c	Yes	Yes	Yes	c
21	Madabhavi	597266	Yes	c	Yes	c	Yes	Yes	Yes	c	Yes	c
22	Tevaratti	597267	c	c	Yes	c	b	c	c	c	Yes	c
23	Siddewadi	597268	c	c	Yes	c	b	c	c	c	b	c
24	Hanamapur	597269	c	c	Yes	c	Yes	Yes	Yes	c	Yes	c
25	Agrani-Ingalgaon	597270	c	c	Yes	c	Yes	Yes	Yes	c	Yes	c

**Village Directory**  
**Land use( as in 2009)**

**Village connected to highways,village roads, banks & credit societies**  
**(If amenities available code -Yes is given, If not available within the**  
**village , the distance range code viz; a for < 5 Kms, b for 5-10 Kms**  
**and c for 10+ kms of nearest place where facility is available is given).**

**Availability of miscellaneous**  
**facilities (If amenities available**  
**code -Yes is given, If not available**  
**within the village , the distance**  
**range code viz; a for < 5 Kms, b**  
**for 5-10 Kms and c for 10+ kms**  
**of nearest place where facility is**  
**available is given).**

Connected to national highway(NH)	Connected to state highway(SH)	Connected to major district road (MDR)	Connected to others district road	Pucca roads	Kutchcha roads	Water bounded macadam(WBM) roads	Navigable waterway (river/canal)(NW)	Footpaths (FP)	Commercial & Co-operative Banks	ATM	Agricultural Credit Societies	Self-Help Group (SHG)	Public distribution system (PDS) shop	Mandis / Regular market	Weekly Haat	Location code no.
68	69	70	71	72	73	74	75	76	77	78	79	80	81	82	83	3
<b>Location Code:0002</b>																
c	c	Yes	Yes	Yes	Yes	Yes	Yes	Yes	b	b	Yes	Yes	Yes	a	a	597246
c	c	c	c	Yes	Yes	a	c	Yes	Yes	b	Yes	Yes	Yes	a	a	597247
c	c	c	c	Yes	Yes	a	c	Yes	b	b	Yes	Yes	Yes	a	a	597248
c	Yes	c	c	Yes	Yes	a	c	Yes	Yes	b	Yes	Yes	Yes	b	Yes	597249
c	Yes	Yes	Yes	Yes	Yes	a	c	Yes	Yes	b	Yes	Yes	Yes	a	Yes	597250
c	c	c	c	Yes	Yes	Yes	c	Yes	b	b	Yes	Yes	Yes	a	a	597251
c	c	Yes	Yes	Yes	Yes	Yes	c	Yes	b	b	Yes	Yes	Yes	b	a	597252
c	c	Yes	Yes	Yes	Yes	Yes	b	Yes	b	b	Yes	Yes	Yes	a	a	597253
c	c	c	c	Yes	Yes	a	c	Yes	a	b	Yes	Yes	Yes	b	a	597254
c	c	Yes	Yes	Yes	Yes	Yes	c	Yes	b	b	Yes	Yes	Yes	Yes	a	597255
c	c	Yes	Yes	Yes	Yes	a	c	Yes	b	b	Yes	Yes	Yes	a	a	597256
c	c	c	c	Yes	Yes	Yes	c	Yes	b	b	b	Yes	Yes	a	a	597257
c	c	c	c	Yes	Yes	a	c	Yes	a	b	a	Yes	Yes	b	a	597258
c	c	c	c	Yes	Yes	Yes	c	Yes	b	b	a	Yes	Yes	a	a	597259
c	c	Yes	Yes	Yes	Yes	Yes	c	Yes	b	b	Yes	Yes	Yes	Yes	Yes	597260
c	c	Yes	Yes	Yes	Yes	Yes	c	Yes	b	b	Yes	Yes	b	Yes	Yes	597261
c	c	c	c	Yes	Yes	Yes	c	Yes	b	b	Yes	Yes	Yes	b	Yes	597262
c	Yes	Yes	Yes	Yes	Yes	Yes	c	Yes	b	b	Yes	Yes	Yes	b	Yes	597263
c	c	Yes	Yes	Yes	Yes	Yes	c	Yes	b	b	Yes	Yes	Yes	a	Yes	597264
c	c	c	Yes	Yes	Yes	b	c	Yes	b	b	Yes	Yes	Yes	a	a	597265
c	c	Yes	c	Yes	Yes	b	c	Yes	Yes	b	Yes	Yes	Yes	b	Yes	597266
c	c	c	c	Yes	Yes	b	c	Yes	b	b	b	Yes	Yes	a	a	597267
c	c	c	c	Yes	Yes	b	c	Yes	a	b	Yes	Yes	Yes	Yes	a	597268
c	c	Yes	Yes	Yes	Yes	Yes	c	Yes	a	b	b	Yes	Yes	a	a	597269
c	c	Yes	Yes	Yes	Yes	Yes	Yes	Yes	b	b	Yes	Yes	b	b	a	597270

Availability of miscellaneous facilities (If amenities available code -Yes is given, If not available within the village , the distance range code viz; a for < 5 Kms, b for 5-10 Kms and c for 10+ kms of nearest place where facility is available is given).

Sl.no	Name of the village	Location code no.	Agricultural marketing society	Integrated Child Development Scheme (Nutritional Centres)	Anganwadi Centre (Nutritional Centres)	Others (Nutritional Centres)	ASHA (Accredited Social Health Activist)	Community centre with/without TV	Sports Field,	Sports Club / Recreation Centre	Cinema / Video Hall	Public Library	Public Reading Room	Newspaper Supply	Assembly Polling station	Birth & Death Registration Office
1	2	3	84	85	86	87	88	89	90	91	92	93	94	95	96	97
Name of CD Block:-Athni																
1	Pandegaon	597246	c	Yes	Yes	Yes	Yes	c	b	b	a	a	a	Yes	Yes	Yes
2	Khilegaon	597247	c	Yes	Yes	c	Yes	Yes	b	b	a	Yes	Yes	Yes	Yes	Yes
3	Ajur	597248	c	Yes	Yes	c	Yes	c	b	b	a	a	a	Yes	Yes	Yes
4	Anantapur	597249	c	Yes	Yes	c	Yes	Yes	Yes	Yes	a	Yes	Yes	Yes	Yes	Yes
5	Malabad	597250	c	Yes	Yes	c	Yes	Yes	b	b	a	Yes	Yes	Yes	Yes	Yes
6	Bevanoor	597251	c	Yes	Yes	b	Yes	c	b	b	a	a	a	Yes	Yes	Yes
7	Tawashi	597252	c	Yes	Yes	b	Yes	c	b	b	a	a	a	Yes	Yes	Yes
8	Naganur P.A.	597253	c	Yes	Yes	b	b	c	b	b	a	a	a	Yes	Yes	Yes
9	Shirur	597254	c	Yes	Yes	b	Yes	c	b	b	a	Yes	Yes	Yes	Yes	Yes
10	Sambaragi	597255	c	Yes	Yes	b	Yes	c	b	b	a	Yes	Yes	Yes	Yes	Yes
11	Aralihatti	597256	c	Yes	Yes	b	Yes	c	b	b	a	Yes	Yes	Yes	Yes	Yes
12	Bammanal	597257	c	Yes	Yes	b	Yes	c	b	b	a	b	b	Yes	Yes	Yes
13	Vishnuvadi	597258	c	Yes	Yes	b	Yes	c	a	a	a	Yes	Yes	Yes	Yes	Yes
14	Jakkaratti	597259	c	Yes	Yes	b	Yes	c	a	a	a	Yes	Yes	Yes	Yes	Yes
15	Jambagi	597260	c	Yes	Yes	a	Yes	c	Yes	a	a	Yes	Yes	Yes	Yes	Yes
16	Kallotti	597261	c	Yes	Yes	a	Yes	c	b	b	a	Yes	Yes	Yes	Yes	Yes
17	Kiranagi	597262	c	Yes	Yes	c	Yes	c	b	b	a	a	a	Yes	Yes	Yes
18	Balligeri	597263	c	Yes	Yes	b	Yes	c	b	b	a	Yes	Yes	Yes	Yes	Yes
19	Gundewadi	597264	c	Yes	Yes	c	Yes	c	Yes	Yes	a	Yes	Yes	Yes	Yes	Yes
20	Shivanoor	597265	c	Yes	Yes	Yes	b	c	b	b	a	a	a	Yes	Yes	Yes
21	Madabhavi	597266	c	Yes	Yes	a	Yes	Yes	Yes	Yes	Yes	Yes	Yes	Yes	Yes	Yes
22	Tevaratti	597267	c	Yes	Yes	a	Yes	a	a	a	a	Yes	Yes	Yes	Yes	Yes
23	Siddewadi	597268	b	Yes	Yes	Yes	Yes	b	Yes	a	a	Yes	Yes	Yes	Yes	Yes
24	Hanamapur	597269	a	Yes	Yes	a	Yes	a	Yes	a	a	a	a	Yes	Yes	Yes
25	Agrani-Ingargaon	597270	b	Yes	Yes	b	b	b	b	b	a	a	a	Yes	Yes	Yes

**Village Directory**  
**Land use( as in 2009)**

Availability of electricity (Yes/No)				Nearest Town	Land Use								Location code no.
98	99	100	101		102	103	104	105	106	107	108	109	
Power Supply for Domestic Use (ED)	Power Supply for Agricultural Use (EAG)	Power Supply for Commercial Use (EC)	Power Supply for All Uses (EA)	Name	Distance range code i.e. a for < 5 Kms, b for 5-10 Kms and c for 10+ kms .	Forests	Area under Non-agricultural Uses	Barren and Un-cultivable land	Permanent Pastures and Other Grazing Lands	Land Under Miscellaneous Tree Crops etc.	Culturable Waste Land	Location Code:0002	
No	No	No	Yes	BELGAUM	c	0	10	52	0	0	0	597246	
No	No	No	Yes	ATHANI	c	0	48	21.5	0	0	0	597247	
No	No	No	Yes	ATHANI	c	0	81.3	13	0	0	0	597248	
No	No	No	Yes	ATHANI	c	0	109	40	0	0	0	597249	
No	No	No	Yes	ATHANI	c	0	53	40	17.7	970.8	0	597250	
No	No	No	Yes	ATHANI	c	0	42	5.2	0	0	0	597251	
No	No	No	Yes	ATHANI	c	0	37.7	23	2	0	0	597252	
No	No	No	Yes	ATHANI	c	0	0	0	11.5	0	0	597253	
No	No	No	Yes	ATHANI	c	0	49	15	0	0	0	597254	
No	No	No	Yes	ATHANI	c	0	34	24	0	0	0	597255	
No	No	No	Yes	ATHANI	c	0	22	18	0	0	0	597256	
No	No	No	Yes	ATHANI	c	0	5	35.7	0	0	0	597257	
No	No	No	Yes	ATHANI	c	0	0	0.4	0	0	0	597258	
No	No	No	Yes	ATHANI	c	0	0	0.5	0	0	0	597259	
No	No	No	Yes	ATHANI	c	0	5	44	0	0	0	597260	
No	No	No	Yes	ATHANI	c	0	44	14.8	0	0	0	597261	
No	No	No	Yes	ATHANI	c	0	95	12.4	6	0	0	597262	
No	No	No	Yes	ATHANI	c	0	27	94.4	8	0	0	597263	
No	No	No	Yes	ATHANI	c	0	47	29.9	9	0	0	597264	
No	No	No	Yes	ATHANI	c	0	50	19.2	8	979	0	597265	
No	No	No	Yes	ATHANI	c	0	74.4	121.2	0	0	67	597266	
No	No	No	Yes	ATHANI	c	0	3.4	0	0	0	1.8	597267	
No	No	No	Yes	ATHANI	c	0	0	0	0	0	0	597268	
No	No	No	Yes	ATHANI	c	0	13.9	5	0	0	0	597269	
No	No	No	Yes	ATHANI	b	0	28	8	0	0	0	597270	

Sl.no	Name of the village	Location code no.	Land Use					Area irrigated by source (in hectare).					
			Fallow lands other than current fallows	Current Fallows	Net Area Sown	Total Irrigated Land Area	Total Un-irrigated Land Area	Canals ( C )	Wells/Tube-wells(W/TW)	Tanks/Lakes(T/L)	Water Falls(WF)	Others(O)	
1	2	3	110	111	112	113	114	115	116	117	118	119	
<b>Name of CD Block:-Athni</b>													
1	Pandegaon	597246	0	100.2	1107	182	925	0	182	0	0	0	
2	Khilegaon	597247	0	81	1085	226	859	0	226	0	0	0	
3	Ajur	597248	0	62	1405	185	1220	0	185	0	0	0	
4	Anantapur	597249	0	217	4129	135	3994	0	135	0	0	0	
5	Malabad	597250	0	0	543.2	442.2	101	0	0	442.2	0	0	
6	Bevanoor	597251	0	47	836	34	802	0	34	0	0	0	
7	Tawashi	597252	0	49	1076	61	1015	0	61	0	0	0	
8	Naganur P.A.	597253	0	0	959	0	959	0	0	0	0	0	
9	Shirur	597254	0	70	880	250	630	0	250	0	0	0	
10	Sambaragi	597255	0	121	1491.7	101	1390.7	0	101	0	0	0	
11	Aralihatti	597256	0	0	823.7	20	803.7	0	20	0	0	0	
12	Bammanal	597257	0	121	852	150	702	0	150	0	0	0	
13	Vishnuvadi	597258	0	0	1267	0	1267	0	0	0	0	0	
14	Jakkaratti	597259	0	0	1592	0	1592	0	0	0	0	0	
15	Jambagi	597260	0	101	1439	324	1115	0	324	0	0	0	
16	Kallotti	597261	0	20	736	101	635	0	101	0	0	0	
17	Kiranagi	597262	0	101	1173	65	1108	0	65	0	0	0	
18	Balligeri	597263	0	0	3989	415	3574	0	415	0	0	0	
19	Gundewadi	597264	0	0	2221	741	1480	0	741	0	0	0	
20	Shivanoor	597265	0	0	182	91	91	0	91	0	0	0	
21	Madabhavi	597266	29	0	2973.5	976	1997.5	0	976	0	0	0	
22	Tevaratti	597267	0	0	680.4	119.4	561	0	91.1	0	0	28.3	
23	Siddewadi	597268	0	0	1918.8	0	1918.8	0	0	0	0	0	
24	Hanamapur	597269	0	20	361	24	337	0	24	0	0	0	
25	Agrani-Ingalgaon	597270	0	12	504	65	439	0	65	0	0	0	

**Village Directory**  
**Land use( as in 2009)**

**Name of three most important commodities manufactured**

First	Second	Third	Name of the village	Location code no.
120	121	122	2	3
Location Code:0002				
-	-	-	Pandegaon	597246
-	-	-	Khilegaon	597247
-	-	-	Ajur	597248
-	-	-	Anantapur	597249
-	-	-	Malabad	597250
-	-	-	Bevanoor	597251
-	-	-	Tawashi	597252
-	-	-	Naganur P.A.	597253
-	-	-	Shirur	597254
-	-	-	Sambaragi	597255
-	-	-	Aralihatti	597256
-	-	-	Bammanal	597257
-	-	-	Vishnuvadi	597258
-	-	-	Jakkaratti	597259
-	-	-	Jambagi	597260
-	-	-	Kallotti	597261
-	-	-	Kiranagi	597262
-	-	-	Balligeri	597263
-	-	-	Gundewadi	597264
-	-	-	Shivanoor	597265
-	-	-	Madabhavi	597266
-	-	-	Tevaratti	597267
-	-	-	Siddewadi	597268
-	-	-	Hanamapur	597269
-	-	-	Agrani-Ingargaon	597270

Number of educational amenities available. (If not available within the village, the distance range code viz; a for < 5 Kms, b for 5-10 Kms and c for 10+ kms of nearest place where facility is available is given).

Sl.no	Name of the village	Location code no.	Total area of the village ( in hectares rounded up to one decimal place)	Total population ( 2011 census )	Number of households (2011 census)	Pre-Primary school (PP)	Primary school (P)	Middle school (M)	Secondary School (S)	Senior Secondary school (SS)	Degree college of arts science & commerce (ASC)	Engineering college(EC)	Medical college (MC)	Management institute (MI)
1	2	3	4	5	6	7	8	9	10	11	12	13	14	15
<b>Name of CD Block:-Athni</b>														
26	Abbihal	597271	312.9	1148	245	b	2	2	b	b	b	c	c	b
27	Parthanahalli	597272	2551.9	4562	782	a	5	3	1	b	b	c	c	b
28	Mavinahatti	597273	255.1	719	134	a	b	b	b	b	b	c	c	b
29	Chamakeri	597274	2419.9	3154	631	3	6	4	1	c	c	c	c	c
30	Bedarahatti	597275	779.4	1145	220	1	1	1	a	c	c	c	c	c
31	Kagawad	597276	3899	13936	3043	1	6	3	3	c	1	c	c	c
32	Mangavati	597277	473.5	1945	396	a	a	1	a	b	c	c	c	c
33	Jugul	597278	1749.9	8827	1962	1	1	5	1	a	c	c	c	c
34	Shahapur	597279	517.2	1177	278	a	2	a	a	a	c	c	c	c
35	Shiraguppi	597280	2276	9683	2080	1	6	1	2	a	1	c	c	c
36	Molwad	597281	1052.3	3446	768	1	b	1	2	a	b	c	c	c
37	Kusnal	597282	815.5	2393	595	1	3	2	1	b	b	c	c	c
38	Ugar Budruk	597283	2721.5	10276	2230	1	8	6	3	b	b	c	c	c
39	Ugar Khurd	597284	2079.8	20804	4641	1	11	7	2	1	1	c	c	c
40	Farida Khanawadi	597285	540.6	2958	598	1	b	3	a	a	a	c	c	c
41	Shedbal	597286	5567.6	15278	3340	3	11	3	2	3	a	c	c	c
42	Lokur	597287	1164.6	3462	670	3	3	3	1	a	b	c	c	c
43	Mangasuli	597288	5594.6	12432	2594	1	2	1	1	c	c	c	c	c
44	Kempwad	597289	1328.8	4033	820	1	7	2	1	c	c	c	c	c
45	Navalihah	597290	288.8	1752	377	a	1	1	a	b	c	c	c	c
46	Koulgudd	597291	690.9	1479	294	1	1	1	b	b	c	c	c	c
47	Mole	597292	4941.7	12153	2425	3	2	1	1	1	c	c	c	c
48	Katral	597293	424	1813	368	1	1	a	b	b	b	c	c	c
49	Ainapur	597294	6134.2	18913	3886	1	8	2	b	1	b	c	c	c
50	Krishna Kittur	597295	1265.8	5217	1076	1	3	2	2	1	b	c	c	c



Number of educational amenities available. (If not available within the village , the distance range code viz; a for < 5 Kms, b for 5-10 Kms and c for 10+ kms of nearest place where facility is available is given).

Number of Medical Amenities available. (If not available within the village , the distance range code viz; a for < 5 Kms, b for 5-10 Kms and c for 10+ kms of nearest place where facility is available is given).

Polytechnic (Pt)	Vocational training school /ITI	Non-formal training centre (NFTC)	Special school for disabled (SSD)	Others (specify)	Community health centre (CHC)	Primary health centre (PHC)	Primary health sub centre (PHS)	Maternity and child welfare centre (MCW)	T.B. clinic (TBC)	Hospital-allopathic (HA)	Hospital-alternative medicine (HO)	Dispensary (D)	Veterinary hospital (VH)	Mobile health clinic(MHC)	Family welfare centre (FWC)	Location code no.
16	17	18	19	20	21	22	23	24	25	26	27	28	29	30	31	3
Location Code:0002																
b	b	b	b		b	b	1	b	b	b	b	b	b	b	1	597271
b	b	b	b		b	b	1	b	b	b	b	b	a	b	1	597272
b	b	b	b		b	c	b	c	c	b	c	b	b	c	b	597273
c	c	c	c		c	c	1	c	c	c	c	c	c	c	1	597274
c	c	c	c		a	c	b	c	c	c	c	c	b	c	b	597275
c	1	1	c		1	1	2	1	1	c	c	1	1	c	2	597276
c	c	1	c		c	a	1	a	a	b	c	a	a	c	1	597277
c	c	1	c		c	a	1	a	a	a	c	1	1	c	1	597278
c	c	a	c		c	a	b	a	a	a	c	a	a	c	b	597279
c	b	1	c		b	1	1	1	1	c	c	1	1	c	1	597280
c	b	c	c	c	c	b	b	b	b	c	b	b	b	c	b	597281
b	b	b	c		b	b	b	b	b	b	c	b	b	c	b	597282
b	b	b	c	c	b	b	1	b	b	b	c	b	b	c	1	597283
b	1	1	c		b	1	1	1	1	b	c	1	1	c	1	597284
b	a	1	c		b	a	1	a	a	a	b	a	a	c	1	597285
b	b	b	c		a	c	2	c	c	b	c	a	1	a	2	597286
c	c	c	c	c	b	c	1	c	c	b	b	b	b	b	1	597287
c	b	c	c	c	c	1	1	1	1	c	a	1	1	c	1	597288
c	c	c	c		c	c	1	c	c	b	a	b	b	c	1	597289
c	c	c	c		c	b	b	b	b	b	b	b	b	c	b	597290
c	c	c	1	1	c	b	b	b	b	b	b	b	b	c	b	597291
c	c	c	c		c	1	b	1	1	c	b	a	1	c	b	597292
c	c	c	c	b	c	b	b	b	b	c	b	b	b	c	b	597293
b	b	b	c	2	b	1	3	1	1	b	c	1	1	c	3	597294
b	b	b	c	b	b	b	b	b	b	b	b	b	b	c	b	597295

			Number of Non-Government Medical Amenities available.							Availability of drinking water - (Yes / No)			
Sl.no	Name of the village	Location code no.	Charitable non Govt. hospital/Nursing home.	Medical practitioner with MBBS Degree	Medical practitioner with other degree	Medical practitioner with no degree	Traditional practitioner and faith healer .	Medicine Shop	Others	Tap water (Treated/Untreated)	Well water (Covered / Uncovered well)	Hand Pump	Tube wells / Bore well
1	2	3	32	33	34	35	36	37	38	39	40	41	42
<b>Name of CD Block:-Athni</b>													
26	Abbihal	597271	0	0	0	0	0	0	0	Yes	Yes	Yes	No
27	Parthanahalli	597272	0	0	0	0	0	0	0	Yes	Yes	Yes	Yes
28	Mavinahatti	597273	0	0	0	0	0	0	0	No	No	Yes	No
29	Chamakeri	597274	0	0	1	0	0	0	0	Yes	Yes	Yes	Yes
30	Bedarahatti	597275	0	0	0	1	0	0	0	Yes	Yes	Yes	Yes
31	Kagawad	597276	0	2	0	5	5	1	0	Yes	Yes	Yes	Yes
32	Mangavati	597277	0	0	0	1	2	1	1	Yes	No	Yes	No
33	Jugul	597278	0	0	5	0	5	5	0	Yes	No	Yes	Yes
34	Shahapur	597279	0	0	1	0	0	0	0	Yes	No	Yes	No
35	Shiraguppi	597280	0	1	11	2	0	6	0	Yes	No	Yes	Yes
36	Molwad	597281	0	0	4	0	0	1	0	Yes	No	Yes	No
37	Kusnal	597282	0	0	2	0	0	1	0	Yes	No	Yes	No
38	Ugar Budruk	597283	0	2	4	0	0	4	0	Yes	No	Yes	No
39	Ugar Khurd	597284	1	5	4	0	2	1	0	Yes	Yes	Yes	Yes
40	Farida Khanawadi	597285	0	0	2	0	0	0	0	Yes	Yes	Yes	Yes
41	Shedbal	597286	0	3	2	0	0	5	0	Yes	Yes	Yes	Yes
42	Lokur	597287	0	0	2	2	0	3	0	Yes	Yes	Yes	Yes
43	Mangasuli	597288	0	0	0	0	0	3	0	Yes	Yes	Yes	Yes
44	Kempwad	597289	0	0	1	2	0	1	0	Yes	Yes	Yes	Yes
45	Navalihah	597290	0	0	1	2	0	1	0	Yes	Yes	Yes	Yes
46	Koulgudd	597291	0	0	1	0	0	0	0	Yes	Yes	Yes	Yes
47	Mole	597292	0	4	0	0	0	2	0	Yes	Yes	Yes	Yes
48	Katral	597293	0	0	1	0	0	0	0	Yes	Yes	Yes	Yes
49	Ainapur	597294	0	5	15	5	0	6	0	Yes	No	Yes	No
50	Krishna Kittur	597295	0	2	0	0	0	1	0	Yes	Yes	Yes	Yes

**Village Directory**  
**Land use( as in 2009)**

Availability of drinking water - (Yes / No)		Availability of toilet & others (Yes / No)							Communication and transport facilities (If amenities available code -Yes is given except for Village Pin Code ,If not available within the village , the distance range code viz; a for < 5 Kms, b for 5-10 Kms and c for 10+ kms of nearest place where facility is available is given).						
Spring	River / Canal	Tank / Pond / Lake	Others	Community toilet including bath.	Community toilet excluding bath.	Rural sanitary mart or sanitary hardware outlet available near the village.	Community bio- gas or recycle of waste for productive use.	Post office(PO)	Sub post office (SPO)	Post & Telegraph office (P&TO)	Village Pin Code	Telephones (Land lines)	Public call office (PCO)	Mobile phone coverage	Location code no.
43	44	45	46	47	48	49	50	51	52	53	54	55	56	57	3
<b>Location Code:0002</b>															
No	No	No	No	No	No	No	No	b	Yes	Yes	591242	Yes	Yes	Yes	597271
No	No	No	No	No	No	No	No	Yes	a	a	590003	Yes	Yes	Yes	597272
No	No	Yes	No	No	No	No	No	b	a	Yes	591242	Yes	Yes	Yes	597273
No	No	Yes	No	No	No	No	No	b	Yes	Yes	591316	Yes	Yes	Yes	597274
No	No	Yes	No	Yes	Yes	No	No	b	Yes	Yes	591316	Yes	Yes	Yes	597275
No	No	No	No	Yes	Yes	No	No	b	Yes	Yes	591316	Yes	Yes	Yes	597276
No	Yes	No	No	No	No	No	No	Yes	Yes	Yes	591316	Yes	Yes	Yes	597277
No	Yes	No	No	Yes	No	No	No	a	Yes	a	591316	Yes	Yes	Yes	597278
No	Yes	No	No	No	No	No	No	Yes	Yes	Yes	591315	Yes	Yes	Yes	597279
No	Yes	Yes	No	No	Yes	No	No	a	Yes	a	591234	Yes	Yes	Yes	597280
No	Yes	No	No	No	Yes	No	No	Yes	a	Yes	591234	Yes	Yes	Yes	597281
No	Yes	No	No	Yes	No	No	No	a	Yes	Yes	591234	Yes	b	Yes	597282
No	Yes	Yes	No	No	No	No	No	a	b	c	591234	Yes	Yes	Yes	597283
No	Yes	Yes	No	Yes	No	Yes	No	a	b	c	591232	Yes	Yes	Yes	597284
No	Yes	Yes	No	No	Yes	Yes	No	b	Yes	Yes	591303	Yes	Yes	Yes	597285
No	Yes	Yes	No	Yes	Yes	Yes	Yes	b	Yes	b	591303	Yes	Yes	Yes	597286
No	Yes	Yes	Yes	Yes	Yes	Yes	Yes	Yes	b	Yes	591303	Yes	Yes	Yes	597287
No	Yes	Yes	No	No	No	No	Yes	b	Yes	Yes	591303	Yes	Yes	Yes	597288
Yes	No	No	No	No	No	No	No	b	b	b	591303	Yes	Yes	Yes	597289
No	No	No	No	No	No	No	No	b	Yes	Yes	591304	Yes	Yes	Yes	597290
No	No	No	No	No	No	No	No	b	Yes	b	591304	Yes	Yes	Yes	597291
No	Yes	Yes	No	No	Yes	No	Yes	a	b	b	591304	Yes	Yes	Yes	597292
No	Yes	Yes	No	No	Yes	No	Yes	Yes	b	a	591304	Yes	a	Yes	597293
No	Yes	No	No	No	No	No	No	a	Yes	c	591303	Yes	Yes	Yes	597294
No	Yes	No	No	No	Yes	No	Yes	a	b	c	591303	Yes	Yes	Yes	597295

Communication and transport facilities (If amenities available code - Yes is given except for Village Pin Code ,If not available within the village , the distance range code viz; a for < 5 Kms, b for 5-10 Kms and c for 10+ kms of nearest place where facility is available is given).

Sl.no	Name of the village	Location code no.	Internet cafes/ Common service centre (CSC)	Private courier facility	Bus service (Public & Private)	Railway stations	Auto/Modified Autos	Taxis and Vans	Tractors	Cycle-pulled rickshaws(Manual & Machine driven)	Carts driven by animals	Sea /River ferry service
1	2	3	58	59	60	61	62	63	64	65	66	67
Name of CD Block:-Athni												
26	Abbihal	597271	Yes	Yes	Yes	c	Yes	Yes	Yes	c	Yes	c
27	Parthanahalli	597272	c	c	Yes	c	Yes	Yes	Yes	c	Yes	b
28	Mavinahatti	597273	Yes	Yes	Yes	c	Yes	Yes	c	Yes	Yes	b
29	Chamakeri	597274	c	c	Yes	b	Yes	Yes	Yes	c	Yes	b
30	Bedarahatti	597275	Yes	b	Yes	b	Yes	Yes	Yes	b	Yes	b
31	Kagawad	597276	Yes	b	Yes	b	Yes	Yes	Yes	b	Yes	b
32	Mangavati	597277	Yes	Yes	Yes	Yes	Yes	Yes	Yes	b	Yes	c
33	Jugul	597278	Yes	b	Yes	a	Yes	Yes	Yes	b	Yes	c
34	Shahapur	597279	Yes	b	Yes	Yes	Yes	Yes	Yes	Yes	Yes	b
35	Shiraguppi	597280	c	c	Yes	a	Yes	Yes	Yes	Yes	b	a
36	Molwad	597281	c	c	Yes	b	Yes	c	c	c	Yes	c
37	Kusnal	597282	c	c	Yes	c	b	b	Yes	c	b	b
38	Ugar Budruk	597283	c	c	Yes	c	Yes	Yes	Yes	c	b	c
39	Ugar Khurd	597284	c	c	Yes	c	Yes	Yes	Yes	c	b	c
40	Farida Khanawadi	597285	c	c	Yes	c	b	Yes	Yes	c	b	c
41	Shedbal	597286	c	Yes	Yes	b	Yes	Yes	c	Yes	Yes	b
42	Lokur	597287	b	b	Yes	Yes	b	Yes	Yes	b	Yes	b
43	Mangasuli	597288	b	b	Yes	c	Yes	Yes	Yes	b	Yes	b
44	Kempwad	597289	c	Yes	Yes	b	b	Yes	Yes	c	Yes	b
45	Navalihal	597290	b	b	Yes	c	Yes	Yes	Yes	b	Yes	c
46	Koulgudd	597291	b	b	Yes	c	Yes	Yes	Yes	b	Yes	c
47	Mole	597292	b	b	Yes	c	Yes	Yes	Yes	b	b	c
48	Katral	597293	a	a	Yes	c	Yes	Yes	Yes	a	b	c
49	Ainapur	597294	b	b	Yes	c	Yes	Yes	c	b	b	c
50	Krishna Kittur	597295	b	b	Yes	c	Yes	b	Yes	b	b	c

**Village Directory**  
**Land use( as in 2009)**

**Village connected to highways,village roads, banks & credit societies**  
**(If amenities available code -Yes is given, If not available within the**  
**village , the distance range code viz; a for < 5 Kms, b for 5-10 Kms**  
**and c for 10+ kms of nearest place where facility is available is given).**

**Availability of miscellaneous**  
**facilities (If amenities available**  
**code -Yes is given, If not available**  
**within the village , the distance**  
**range code viz; a for < 5 Kms, b**  
**for 5-10 Kms and c for 10+ kms**  
**of nearest place where facility is**  
**available is given).**

Connected to national highway(NH)	Connected to state highway(SH)	Connected to major district road (MDR)	Connected to others district road	Pucca roads	Kutchcha roads	Water bounded macadam(WBM) roads	Navigable waterway (river/canal)(NW)	Footpaths (FP)	Commercial & Co-operative Banks	ATM	Agricultural Credit Societies	Self-Help Group (SHG)	Public distribution system (PDS) shop	Mandis / Regular market	Weekly Haat	Location code no.
68	69	70	71	72	73	74	75	76	77	78	79	80	81	82	83	3
<b>Location Code:0002</b>																
c	c	Yes	Yes	Yes	Yes	Yes	Yes	Yes	b	b	Yes	Yes	b	b	a	597271
c	c	Yes	Yes	Yes	Yes	Yes	Yes	Yes	b	b	Yes	Yes	Yes	b	Yes	597272
c	Yes	Yes	Yes	Yes	Yes	Yes	b	Yes	b	b	b	Yes	b	Yes	a	597273
c	c	Yes	Yes	Yes	Yes	Yes	Yes	Yes	b	b	Yes	Yes	Yes	a	a	597274
c	b	Yes	Yes	Yes	Yes	Yes	b	Yes	b	b	b	Yes	a	b	a	597275
c	Yes	Yes	Yes	Yes	Yes	Yes	b	Yes	b	Yes	Yes	Yes	Yes	Yes	Yes	597276
c	Yes	Yes	Yes	Yes	Yes	Yes	c	Yes	a	b	Yes	Yes	Yes	a	a	597277
c	b	Yes	Yes	Yes	Yes	Yes	c	Yes	Yes	b	Yes	Yes	Yes	Yes	Yes	597278
c	Yes	Yes	Yes	Yes	Yes	Yes	Yes	Yes	a	b	Yes	Yes	Yes	b	a	597279
c	Yes	Yes	Yes	Yes	Yes	a	a	Yes	Yes	b	Yes	Yes	Yes	b	Yes	597280
c	Yes	c	c	Yes	Yes	Yes	c	Yes	b	b	Yes	Yes	Yes	Yes	a	597281
Yes	Yes	Yes	c	Yes	Yes	b	b	Yes	b	b	Yes	Yes	Yes	Yes	a	597282
Yes	Yes	Yes	c	Yes	Yes	b	c	Yes	Yes	Yes	Yes	Yes	Yes	Yes	Yes	597283
Yes	Yes	Yes	Yes	Yes	Yes	a	c	Yes	b	Yes	Yes	Yes	Yes	Yes	Yes	597284
c	Yes	Yes	c	Yes	Yes	a	c	Yes	a	a	a	Yes	Yes	b	a	597285
c	c	c	c	Yes	Yes	b	b	Yes	a	a	Yes	Yes	Yes	Yes	Yes	597286
c	b	Yes	Yes	Yes	Yes	b	b	Yes	b	b	Yes	Yes	Yes	Yes	a	597287
c	b	b	b	Yes	Yes	b	Yes	Yes	b	b	Yes	Yes	Yes	a	Yes	597288
c	c	c	c	Yes	Yes	b	b	Yes	b	b	Yes	Yes	Yes	b	Yes	597289
c	Yes	Yes	Yes	Yes	Yes	b	c	Yes	b	b	b	Yes	Yes	b	a	597290
c	b	b	Yes	Yes	Yes	Yes	c	Yes	b	b	c	Yes	Yes	a	a	597291
c	b	b	Yes	Yes	Yes	Yes	c	Yes	Yes	b	Yes	Yes	Yes	Yes	Yes	597292
c	Yes	Yes	Yes	Yes	Yes	Yes	c	Yes	b	b	b	Yes	Yes	b	a	597293
c	Yes	Yes	Yes	Yes	Yes	Yes	c	Yes	b	Yes	Yes	Yes	Yes	b	Yes	597294
c	Yes	Yes	Yes	Yes	Yes	Yes	c	Yes	b	b	Yes	Yes	Yes	Yes	Yes	597295

Availability of miscellaneous facilities (If amenities available code -Yes is given, If not available within the village, the distance range code viz; a for < 5 Kms, b for 5-10 Kms and c for 10+ kms of nearest place where facility is available is given).

Sl.no	Name of the village	Location code no.	Agricultural marketing society	Integrated Child Development Scheme (Nutritional Centres)	Anganwadi Centre (Nutritional Centres)	Others (Nutritional Centres)	ASHA (Accredited Social Health Activist)	Community centre with/without TV	Sports Field,	Sports Club / Recreation Centre	Cinema / Video Hall	Public Library	Public Reading Room	Newspaper Supply	Assembly Polling station	Birth & Death Registration Office
1	2	3	84	85	86	87	88	89	90	91	92	93	94	95	96	97
<b>Name of CD Block:-Athni</b>																
26	Abbihal	597271	b	Yes	Yes	Yes	Yes	b	b	b	a	a	a	Yes	Yes	Yes
27	Parthanahalli	597272	b	Yes	Yes	b	Yes	b	b	b	a	Yes	Yes	Yes	Yes	Yes
28	Mavinahatti	597273	b	Yes	Yes	a	Yes	b	b	b	a	a	a	a	Yes	Yes
29	Chamakeri	597274	c	Yes	Yes	b	Yes	c	b	b	a	a	a	Yes	Yes	Yes
30	Bedarahatti	597275	c	Yes	Yes	Yes	Yes	b	b	b	a	a	a	Yes	Yes	Yes
31	Kagawad	597276	Yes	Yes	Yes	a	Yes	b	Yes	Yes	Yes	Yes	Yes	Yes	Yes	Yes
32	Mangavati	597277	a	Yes	Yes	a	Yes	b	Yes	Yes	a	a	a	Yes	Yes	Yes
33	Jugul	597278	c	Yes	Yes	a	Yes	Yes	Yes	Yes	Yes	Yes	Yes	Yes	Yes	Yes
34	Shahapur	597279	c	Yes	Yes	Yes	Yes	b	Yes	a	a	a	a	Yes	Yes	Yes
35	Shiraguppi	597280	b	Yes	Yes	a	Yes	Yes	Yes	Yes	a	Yes	Yes	Yes	Yes	Yes
36	Molwad	597281	c	Yes	Yes	a	Yes	b	b	b	a	a	a	Yes	Yes	Yes
37	Kusnal	597282	b	Yes	Yes	a	Yes	b	b	b	a	Yes	Yes	Yes	Yes	Yes
38	Ugar Budruk	597283	Yes	Yes	Yes	Yes	Yes	Yes	Yes	Yes	Yes	Yes	Yes	Yes	Yes	Yes
39	Ugar Khurd	597284	Yes	Yes	Yes	Yes	Yes	b	Yes	Yes	Yes	Yes	Yes	Yes	Yes	Yes
40	Farida Khanawadi	597285	b	Yes	Yes	a	Yes	b	a	a	a	a	a	Yes	Yes	Yes
41	Shedbal	597286	Yes	Yes	Yes	b	Yes	b	Yes	Yes	Yes	Yes	Yes	Yes	Yes	Yes
42	Lokur	597287	c	Yes	Yes	b	Yes	b	a	a	a	Yes	Yes	Yes	Yes	Yes
43	Mangasuli	597288	Yes	Yes	Yes	Yes	Yes	b	Yes	Yes	Yes	b	b	Yes	Yes	Yes
44	Kempwad	597289	Yes	Yes	Yes	b	Yes	b	Yes	a	a	a	a	Yes	Yes	Yes
45	Navalihall	597290	c	Yes	Yes	b	Yes	b	Yes	a	a	a	a	Yes	Yes	Yes
46	Koulgudd	597291	c	Yes	Yes	b	Yes	b	b	b	a	a	a	Yes	Yes	Yes
47	Mole	597292	Yes	Yes	Yes	a	Yes	Yes	Yes	Yes	b	Yes	Yes	Yes	Yes	Yes
48	Katral	597293	c	a	a	b	Yes	b	b	b	a	a	a	Yes	Yes	Yes
49	Ainapur	597294	Yes	Yes	Yes	b	Yes	b	Yes	Yes	Yes	Yes	Yes	Yes	Yes	Yes
50	Krishna Kittur	597295	b	Yes	Yes	Yes	Yes	b	Yes	a	b	Yes	Yes	Yes	Yes	Yes

**Village Directory**  
**Land use( as in 2009)**

Availability of electricity (Yes/No)				Nearest Town	Land Use								Location code no.
98	99	100	101		102	103	104	105	106	107	108	109	
Power Supply for Domestic Use (ED)	Power Supply for Agricultural Use (EAG)	Power Supply for Commercial Use (EC)	Power Supply for All Uses (EA)	Name	Distance range code i.e. a for < 5 Kms, b for 5-10 Kms and c for 10+ kms .	Forests	Area under Non-agricultural Uses	Barren and Un-cultivable land	Permanent Pastures and Other Grazing Lands	Land Under Miscellaneous Tree Crops etc.	Culturable Waste Land	Location Code:0002	
No	No	No	Yes	ATHANI	b	0	13.9	7	1	169	0	597271	
No	No	No	Yes	ATHANI	b	0	56	102	0	0	0	597272	
No	No	No	Yes	ATHANI	b	0	2.1	0	0	0	0.8	597273	
No	No	No	Yes	ATHANI	c	0	32	83	13	0	0	597274	
No	No	No	Yes	ATHANI	c	0	23.1	0	0	0	0	597275	
No	No	No	Yes	ATHANI	c	0	57	115	25	0	0	597276	
No	No	No	Yes	KUDCHI	c	0	44.5	4	0	0	0	597277	
No	No	No	Yes	KUDCHI	c	0	55.9	15	0	0	0	597278	
No	No	No	Yes	KUDCHI	c	0	51	4	0	28.2	0	597279	
No	No	No	Yes	KUDCHI	c	0	13	0	19	0	88	597280	
No	No	No	Yes	KUDCHI	c	0	47.3	9	4	0	0	597281	
No	No	No	Yes	KUDCHI	b	0	10.5	0	32	0	7	597282	
No	No	No	Yes	KUDCHI	b	0	44.5	53	3	0	0	597283	
No	No	No	Yes	KUDCHI	b	0	33	0	158	0	0	597284	
No	No	No	Yes	KUDCHI	b	0	19	0	0	0	4.9	597285	
No	No	No	Yes	KUDCHI	b	0	0	139	0	103	0	597286	
No	No	No	Yes	ATHANI	c	0	29.6	0	0	0	0	597287	
No	No	No	Yes	ATHANI	c	0	0	153	149.6	0	0	597288	
No	No	No	Yes	ATHANI	c	0	64	38	22.8	0	0	597289	
No	No	No	Yes	ATHANI	c	0	15.8	6	0	0	0	597290	
No	No	No	Yes	ATHANI	c	0	31.9	19	0	0	0	597291	
No	No	No	Yes	ATHANI	c	0	99.7	77	28	0	0	597292	
No	No	No	Yes	ATHANI	c	0	11	0	18	0	0	597293	
No	No	No	Yes	KUDCHI	b	0	556.2	0	101	0	20	597294	
No	No	No	Yes	KUDCHI	b	0	65.1	0	0	17.7	0	597295	

Sl.no	Name of the village	Location code no.	Land Use					Area irrigated by source (in hectare).					
			Area under different types of land use ( in hectares rounded up to one decimal place)										
			Fallow lands other than current fallows	Current Fallows	Net Area Sown	Total Irrigated Land Area	Total Un-irrigated Land Area	Canals ( C )	Wells/Tube-wells(W/TW)	Tanks/Lakes(T/L)	Water Falls(WF)	Others(O)	
1	2	3	110	111	112	113	114	115	116	117	118	119	
<b>Name of CD Block:-Athni</b>													
26	Abbihal	597271	0	0	122	61	61	0	0	61	0	0	
27	Parthanahalli	597272	0	150	2243.9	121	2122.9	0	121	0	0	0	
28	Mavinahatti	597273	0	0	252.2	39.6	212.6	0	39.6	0	0	0	
29	Chamakeri	597274	0	145	2146.9	270	1876.9	0	270	0	0	0	
30	Bedarahatti	597275	0	0	756.3	218.7	537.6	0	173.3	0	0	45.4	
31	Kagawad	597276	0	0	3702	1223	2479	0	1223	0	0	0	
32	Mangavati	597277	0	63	362	0	362	0	0	0	0	0	
33	Jugul	597278	0	154	1525	0	1525	0	0	0	0	0	
34	Shahapur	597279	0	67	367	0	367	0	0	0	0	0	
35	Shiraguppi	597280	0	0	2156	1302.5	853.5	0	1302.5	0	0	0	
36	Molwad	597281	0	0	992	0	992	0	0	0	0	0	
37	Kusnal	597282	43	35	688	0	688	0	0	0	0	0	
38	Ugar Budruk	597283	0	81	2540	1218	1322	0	1218	0	0	0	
39	Ugar Khurd	597284	0	0	1888.8	520	1368.8	0	520	0	0	0	
40	Farida Khanawadi	597285	0	0	516.7	394.6	122.1	323.8	44.5	0	0	26.3	
41	Shedbal	597286	280.6	150	4895	1294	3601	0	1294	0	0	0	
42	Lokur	597287	0	0	1135	318	817	0	167	0	0	151	
43	Mangasuli	597288	541	0	4751	1356	3395	0	1356	0	0	0	
44	Kempwad	597289	0	0	1204	136	1068	0	136	0	0	0	
45	Navalihah	597290	0	0	267	50	217	0	50	0	0	0	
46	Koulgudd	597291	0	0	640	180	460	0	180	0	0	0	
47	Mole	597292	0	438	4299	0	4299	0	0	0	0	0	
48	Katral	597293	0	0	395	0	395	0	0	0	0	0	
49	Ainapur	597294	0	0	5457	2507.8	2949.2	984.8	1523	0	0	0	
50	Krishna Kittur	597295	193	0	990	0	990	0	0	0	0	0	



**Village Directory**  
**Land use( as in 2009)**

**Name of three most important commodities manufactured**

First	Second	Third	Name of the village	Location code no.
120	121	122	2	3
<b>Location Code:0002</b>				
-	-	-	Abbihal	597271
-	-	-	Parthanahalli	597272
-	-	-	Mavinahatti	597273
-	-	-	Chamakeri	597274
-	-	-	Bedarahatti	597275
-	-	-	Kagawad	597276
-	-	-	Mangavati	597277
-	-	-	Jugul	597278
-	-	-	Shahapur	597279
-	-	-	Shiraguppi	597280
-	-	-	Molwad	597281
-	-	-	Kusnal	597282
-	-	-	Ugar Budruk	597283
-	Liquor	-	Ugar Khurd	597284
-	-	-	Farida Khanawadi	597285
-	-	-	Shedbal	597286
-	-	-	Lokur	597287
-	-	-	Mangasuli	597288
-	-	-	Kempwad	597289
-	-	-	Navalihall	597290
-	-	-	Koulgudd	597291
-	-	-	Mole	597292
-	-	-	Katral	597293
-	-	-	Ainapur	597294
-	-	-	Krishna Kittur	597295

Number of educational amenities available. (If not available within the village , the distance range code viz; a for < 5 Kms, b for 5-10 Kms and c for 10+ kms of nearest place where facility is available is given).

Sl.no	Name of the village	Location code no.	Total area of the village ( in hectares rounded up to one decimal place)	Total population ( 2011 census )	Number of households (2011 census)	Pre-Primary school (PP)	Primary school (P)	Middle school (M)	Secondary School (S)	Senior Secondary school (SS)	Degree college of arts science & commerce (ASC)	Engineering college(EC)	Medical college (MC)	Management institute (MI)
1	2	3	4	5	6	7	8	9	10	11	12	13	14	15
<b>Name of CD Block:-Athni</b>														
51	Banajawad	597296	229.1	1280	273	1	1	a	a	b	b	c	c	c
52	Muragundi	597297	1023.8	3227	666	1	7	6	3	1	b	c	b	c
53	Masarguppi	597298	806.2	2131	372	1	3	1	a	a	a	c	b	c
54	Devaradderahatti	597299	1592.5	1104	204	a	1	1	1	a	a	c	b	c
55	Athani (Rural) (Part)	597300	11540.5	13996	2659	a	4	5	17	4	a	c	c	c
56	Tangadi	597301	718.1	2175	443	b	2	b	b	b	b	c	c	c
57	Shinal	597302	487.2	1251	242	b	2	b	b	b	b	c	c	c
58	Sankonahatti	597303	1511.9	7286	1423	1	3	3	2	a	a	c	c	c
59	Hulagabali	597304	2572.5	8359	1827	1	7	4	a	c	c	c	c	c
60	Nadi-Ingalgaon	597305	1020.4	5070	982	1	7	3	1	1	c	c	c	c
61	Teerth	597306	493.1	2359	502	b	1	b	a	c	c	c	c	c
62	Saptasagar	597307	972.7	4352	890	b	5	3	2	b	b	c	c	c
63	Chikkud	597308	463.4	1229	239	b	1	1	1	b	b	c	c	b
64	Darur	597309	1762.4	5681	1153	2	3	2	2	1	c	c	b	c
65	Halyal	597310	1192.4	5169	991	b	6	5	1	b	b	c	c	b
66	Avarkhod	597311	1153.1	3437	660	a	3	3	1	c	c	c	c	c
67	Naganur P.K.	597312	789	2462	515	b	3	2	1	c	c	c	c	c
68	Khavatkoppa	597313	1122.6	3307	713	b	1	1	1	c	c	c	c	c
69	Sankaratti	597314	1048.9	2716	564	a	3	3	1	1	c	c	a	c
70	Shegunshi	597315	3071.3	6333	1312	a	5	4	2	c	b	c	c	c
71	Dodwad	597316	287	731	144	a	1	1	a	c	c	c	c	c
72	Satti	597317	3624.8	9984	1905	1	9	6	2	c	c	c	c	c
73	Radderahatti	597318	1927.8	5134	1038	a	4	1	1	b	b	c	c	c
74	Nandeshwar	597319	1355.5	4121	815	1	3	2	1	c	b	c	b	c
75	Mahishwadgi	597320	1077.8	3408	722	a	2	2	2	2	2	c	c	1

Number of educational amenities available. (If not available within the village , the distance range code viz; a for < 5 Kms, b for 5-10 Kms and c for 10+ kms of nearest place where facility is available is given).

Number of Medical Amenities available. (If not available within the village , the distance range code viz; a for < 5 Kms, b for 5-10 Kms and c for 10+ kms of nearest place where facility is available is given).

Polytechnic (Pt)	Vocational training school /ITI	Non-formal training centre (NFTC)	Special school for disabled (SSD)	Others (specify)	Community health centre (CHC)	Primary health centre (PHC)	Primary health sub centre (PHS)	Maternity and child welfare centre (MCW)	T.B. clinic (TBC)	Hospital-allopathic (HA)	Hospital-alternative medicine (HO)	Dispensary (D)	Veterinary hospital (VH)	Mobile health clinic(MHC)	Family welfare centre (FWC)	Location code no.
16	17	18	19	20	21	22	23	24	25	26	27	28	29	30	31	3
Location Code:0002																
c	c	c	b		c	b	b	b	b	c	b	b	b	c	b	597296
b	b	b	b		b	b	b	b	b	b	b	1	b	c	b	597297
b	b	b	b		b	b	b	b	b	b	b	1	b	c	b	597298
b	b	b	b		b	b	b	b	b	b	b	b	a	1	b	597299
a	a	a	a		a	a	1	a	a	a	a	a	a	1	1	597300
b	b	b	b		b	1	1	1	1	b	b	a	1	c	1	597301
b	b	b	b		b	a	b	a	a	b	a	a	a	c	b	597302
a	a	a	a		a	c	b	c	c	a	a	a	1	1	b	597303
c	c	a	c		c	c	1	c	c	c	1	c	1	c	1	597304
c	c	1	c		c	1	1	1	1	c	c	c	a	c	1	597305
c	c	a	c		c	b	b	b	b	c	c	c	c	c	b	597306
c	c	c	c	c	c	b	1	b	b	c	c	c	1	c	1	597307
c	b	b	b		c	b	b	b	b	c	c	c	c	c	b	597308
c	c	c	c	c	c	a	1	a	a	c	c	c	1	c	1	597309
b	b	c	c		b	1	1	1	1	b	c	b	1	b	1	597310
c	c	c	c		b	b	a	b	b	b	b	b	a	b	a	597311
c	c	c	c		c	b	b	b	b	c	c	c	1	c	b	597312
c	c	c	c		b	a	1	a	a	c	c	c	b	c	1	597313
c	b	b	b		b	1	1	1	1	c	c	c	b	c	1	597314
b	b	b	b		b	b	1	b	b	b	c	b	b	b	1	597315
1	c	c	b		c	a	a	a	a	c	c	c	a	c	a	597316
c	c	c	c		c	1	2	1	1	c	c	c	1	c	2	597317
c	c	c	b		b	b	1	b	b	b	b	b	b	b	1	597318
b	b	b	c		b	a	1	a	a	b	c	b	a	c	1	597319
2	2	b	c		b	b	b	b	b	b	c	b	1	1	b	597320

			Number of Non-Government Medical Amenities available.							Availability of drinking water - (Yes / No)			
Sl.no	Name of the village	Location code no.	Charitable non Govt. hospital/Nursing home.	Medical practitioner with MBBS Degree	Medical practitioner with other degree	Medical practitioner with no degree	Traditional practitioner and faith healer .	Medicine Shop	Others	Tap water (Treated/Untreated)	Well water (Covered / Uncovered well)	Hand Pump	Tube wells / Bore well
1	2	3	32	33	34	35	36	37	38	39	40	41	42
<b>Name of CD Block:-Athni</b>													
51	Banajawad	597296	0	0	1	0	0	0	0	Yes	Yes	Yes	Yes
52	Muragundi	597297	0	0	4	0	0	0	0	No	Yes	Yes	Yes
53	Masarguppi	597298	0	0	1	0	0	0	0	No	Yes	Yes	Yes
54	Devaradderahatti	597299	0	0	0	0	0	0	0	Yes	Yes	Yes	Yes
55	Athani (Rural) (Part)	597300	0	0	0	0	0	1	0	Yes	Yes	Yes	Yes
56	Tangadi	597301	0	1	1	0	0	0	0	Yes	Yes	Yes	Yes
57	Shinal	597302	0	1	1	0	0	0	0	Yes	Yes	Yes	Yes
58	Sankonahatti	597303	0	1	0	0	0	0	0	Yes	Yes	Yes	Yes
59	Hulagabali	597304	0	0	4	0	0	0	0	Yes	Yes	Yes	Yes
60	Nadi-Ingalgaon	597305	0	0	1	3	0	1	0	Yes	No	Yes	Yes
61	Teerth	597306	0	0	1	0	0	0	0	Yes	No	Yes	Yes
62	Saptasagar	597307	0	0	0	0	0	0	0	Yes	No	Yes	Yes
63	Chikkud	597308	0	0	1	0	0	0	0	Yes	Yes	Yes	Yes
64	Darur	597309	0	0	2	3	0	1	0	Yes	No	Yes	No
65	Halyal	597310	0	0	0	4	0	1	0	Yes	Yes	Yes	Yes
66	Avarkhod	597311	0	0	0	1	0	0	0	Yes	Yes	Yes	Yes
67	Naganur P.K.	597312	0	0	0	1	0	0	0	Yes	No	Yes	Yes
68	Khavatkoppa	597313	0	0	0	0	0	0	0	Yes	No	No	No
69	Sankaratti	597314	0	1	3	0	0	2	0	Yes	Yes	Yes	No
70	Shegunshi	597315	0	0	2	0	2	1	0	Yes	Yes	Yes	Yes
71	Dodwad	597316	0	0	1	0	0	0	0	Yes	No	Yes	Yes
72	Satti	597317	0	5	1	0	0	3	0	Yes	Yes	Yes	Yes
73	Radderahatti	597318	0	0	0	0	0	1	0	Yes	Yes	Yes	Yes
74	Nandeshwar	597319	0	0	0	0	0	0	0	Yes	No	Yes	No
75	Mahishwadgi	597320	0	1	2	0	0	1	0	Yes	No	Yes	No

**Village Directory**  
**Land use( as in 2009)**

Availability of drinking water - (Yes / No)		Availability of toilet & others (Yes / No)							Communication and transport facilities (If amenities available code -Yes is given except for Village Pin Code ,If not available within the village , the distance range code viz; a for < 5 Kms, b for 5-10 Kms and c for 10+ kms of nearest place where facility is available is given).						
Spring	River / Canal	Tank / Pond / Lake	Others	Community toilet including bath.	Community toilet excluding bath.	Rural sanitary mart or sanitary hardware outlet available near the village.	Community bio- gas or recycle of waste for productive use.	Post office(PO)	Sub post office (SPO)	Post & Telegraph office (P&TO)	Village Pin Code	Telephones (Land lines)	Public call office (PCO)	Mobile phone coverage	Location code no.
43	44	45	46	47	48	49	50	51	52	53	54	55	56	57	3
<b>Location Code:0002</b>															
No	Yes	Yes	No	No	Yes	No	Yes	a	Yes	a	591304	Yes	Yes	Yes	597296
No	No	No	No	No	Yes	Yes	No	b	Yes	Yes	591304	Yes	Yes	Yes	597297
No	No	No	No	No	No	No	No	b	b	Yes	591340	Yes	Yes	Yes	597298
No	No	No	No	No	No	No	No	b	Yes	c	591304	Yes	b	Yes	597299
No	Yes	No	No	No	Yes	No	No	a	Yes	Yes	591304	Yes	Yes	Yes	597300
No	Yes	No	No	No	No	No	No	b	a	Yes	591304	Yes	b	b	597301
Yes	Yes	No	No	No	No	No	No	b	Yes	Yes	591304	Yes	Yes	Yes	597302
No	Yes	No	No	No	No	No	No	a	Yes	b	591304	Yes	Yes	Yes	597303
No	Yes	No	No	No	No	No	No	c	b	b	591304	Yes	Yes	Yes	597304
No	Yes	No	No	No	No	No	No	c	Yes	c	591240	Yes	Yes	Yes	597305
No	Yes	No	No	No	No	No	No	c	Yes	Yes	591220	Yes	b	Yes	597306
No	Yes	Yes	Yes	No	No	No	No	b	Yes	Yes	591220	Yes	b	Yes	597307
No	Yes	No	No	No	No	No	No	b	Yes	Yes	591220	Yes	Yes	Yes	597308
No	Yes	No	No	Yes	Yes	Yes	No	a	b	a	591240	Yes	a	Yes	597309
Yes	Yes	No	No	No	No	No	No	Yes	b	Yes	591240	Yes	Yes	Yes	597310
No	Yes	No	No	No	Yes	No	No	b	Yes	b	591240	Yes	Yes	Yes	597311
No	Yes	No	No	Yes	No	No	No	a	Yes	a	591240	Yes	Yes	Yes	597312
No	Yes	No	No	No	No	No	No	a	Yes	c	591240	Yes	b	Yes	597313
No	No	No	No	No	No	No	No	b	b	a	593240	Yes	Yes	Yes	597314
No	Yes	Yes	No	No	Yes	Yes	No	b	Yes	Yes	591240	Yes	Yes	Yes	597315
No	Yes	No	No	No	Yes	No	No	b	Yes	b	591265	Yes	Yes	b	597316
No	Yes	No	No	Yes	Yes	No	No	c	Yes	Yes	591265	Yes	Yes	Yes	597317
No	Yes	No	No	No	No	No	No	c	Yes	Yes	591265	Yes	Yes	Yes	597318
No	Yes	No	No	Yes	Yes	No	No	b	Yes	b	591265	Yes	b	Yes	597319
No	Yes	No	No	No	No	No	No	Yes	b	Yes	591265	Yes	Yes	Yes	597320

Communication and transport facilities (If amenities available code - Yes is given except for Village Pin Code ,If not available within the village , the distance range code viz; a for < 5 Kms, b for 5-10 Kms and c for 10+ kms of nearest place where facility is available is given).

Sl.no	Name of the village	Location code no.	Internet cafes/ Common service centre (CSC)	Private courier facility	Bus service (Public & Private)	Railway stations	Auto/Modified Autos	Taxis and Vans	Tractors	Cycle-pulled rickshaws(Manual & Machine driven)	Carts driven by animals	Sea /River ferry service
1	2	3	58	59	60	61	62	63	64	65	66	67
Name of CD Block:-Athni												
51	Banajawad	597296	a	a	Yes	c	Yes	Yes	Yes	a	Yes	c
52	Muragundi	597297	c	c	Yes	c	b	Yes	Yes	Yes	Yes	b
53	Masarguppi	597298	c	c	Yes	c	Yes	Yes	Yes	Yes	Yes	b
54	Devaradderahatti	597299	c	c	Yes	c	b	b	Yes	c	b	b
55	Athani (Rural) (Part)	597300	c	c	Yes	c	Yes	Yes	Yes	c	b	b
56	Tangadi	597301	c	c	Yes	c	b	b	Yes	c	b	b
57	Shinal	597302	c	c	Yes	c	Yes	b	Yes	Yes	Yes	a
58	Sankonahatti	597303	b	b	Yes	c	Yes	Yes	Yes	b	Yes	a
59	Hulagabali	597304	c	c	Yes	c	Yes	c	Yes	c	Yes	a
60	Nadi-Ingalgaon	597305	c	c	Yes	c	Yes	c	Yes	c	b	a
61	Teerth	597306	c	c	Yes	c	b	c	Yes	c	Yes	a
62	Saptasagar	597307	c	c	Yes	c	b	Yes	b	c	b	b
63	Chikkud	597308	b	b	Yes	c	Yes	Yes	Yes	b	Yes	b
64	Darur	597309	c	c	Yes	c	Yes	c	c	c	b	b
65	Halyal	597310	Yes	c	Yes	c	Yes	b	Yes	c	Yes	b
66	Avarkhod	597311	c	c	Yes	c	b	c	Yes	c	Yes	b
67	Naganur P.K.	597312	b	b	Yes	c	b	b	Yes	b	Yes	b
68	Khavatkoppa	597313	b	b	Yes	c	b	b	Yes	b	Yes	b
69	Sankaratti	597314	b	b	Yes	c	b	b	Yes	b	b	b
70	Shegunshi	597315	c	c	Yes	c	Yes	Yes	Yes	Yes	Yes	b
71	Dodwad	597316	c	c	Yes	c	b	c	Yes	c	b	a
72	Satti	597317	c	Yes	Yes	Yes	Yes	Yes	Yes	c	b	a
73	Radderahatti	597318	c	c	Yes	c	Yes	c	Yes	c	Yes	b
74	Nandeshwar	597319	c	c	Yes	c	b	b	Yes	c	Yes	c
75	Mahishwadgi	597320	c	Yes	Yes	c	a	Yes	Yes	c	Yes	c

**Village Directory**

**Land use( as in 2009)**

Village connected to highways,village roads, banks & credit societies  
(If amenities available code -Yes is given, If not available within the village , the distance range code viz; a for < 5 Kms, b for 5-10 Kms and c for 10+ kms of nearest place where facility is available is given).

Availability of miscellaneous facilities (If amenities available code -Yes is given, If not available within the village , the distance range code viz; a for < 5 Kms, b for 5-10 Kms and c for 10+ kms of nearest place where facility is available is given).

Connected to national highway(NH)	Connected to state highway(SH)	Connected to major district road (MDR)	Connected to others district road	Pucca roads	Kutchcha roads	Water bounded macadam(WBM) roads	Navigable waterway (river/canal)(NW)	Footpaths (FP)	Commercial & Co-operative Banks	ATM	Agricultural Credit Societies	Self-Help Group (SHG)	Public distribution system (PDS) shop	Mandis / Regular market	Weekly Haat	Location code no.
68	69	70	71	72	73	74	75	76	77	78	79	80	81	82	83	3
<b>Location Code:0002</b>																
c	Yes	Yes	Yes	Yes	Yes	Yes	c	Yes	b	b	b	Yes	Yes	b	a	597296
c	c	c	c	Yes	Yes	Yes	Yes	Yes	b	b	Yes	Yes	Yes	b	a	597297
c	c	Yes	Yes	Yes	Yes	Yes	Yes	Yes	b	b	a	Yes	Yes	Yes	Yes	597298
c	c	c	c	Yes	Yes	b	b	Yes	b	b	Yes	Yes	b	b	a	597299
c	c	c	c	Yes	Yes	b	b	Yes	Yes	a	a	Yes	Yes	a	Yes	597300
c	c	c	c	Yes	Yes	b	b	Yes	b	b	b	Yes	Yes	b	a	597301
c	Yes	Yes	c	Yes	Yes	b	a	Yes	b	b	Yes	Yes	b	b	a	597302
c	b	Yes	Yes	Yes	Yes	b	a	Yes	a	a	Yes	Yes	Yes	a	Yes	597303
c	c	Yes	Yes	Yes	Yes	b	a	Yes	b	b	Yes	Yes	Yes	b	Yes	597304
c	c	c	c	Yes	Yes	b	a	Yes	b	b	Yes	Yes	Yes	a	Yes	597305
c	c	c	c	Yes	Yes	Yes	Yes	Yes	b	b	Yes	Yes	Yes	a	a	597306
Yes	Yes	Yes	c	Yes	Yes	a	b	Yes	b	b	Yes	Yes	Yes	a	a	597307
c	b	b	b	Yes	Yes	Yes	Yes	Yes	b	b	b	Yes	b	a	a	597308
c	c	c	c	Yes	Yes	b	Yes	Yes	b	b	Yes	Yes	Yes	b	Yes	597309
c	c	Yes	Yes	Yes	Yes	Yes	Yes	Yes	Yes	b	Yes	Yes	Yes	b	Yes	597310
c	c	Yes	Yes	Yes	Yes	Yes	b	Yes	b	b	Yes	Yes	Yes	a	a	597311
c	b	Yes	Yes	Yes	Yes	Yes	Yes	Yes	b	b	Yes	Yes	Yes	a	a	597312
c	b	Yes	Yes	Yes	Yes	Yes	Yes	Yes	b	b	Yes	Yes	Yes	b	a	597313
c	b	b	b	Yes	Yes	a	b	Yes	Yes	b	Yes	Yes	Yes	a	a	597314
c	c	Yes	c	Yes	Yes	Yes	Yes	Yes	b	b	Yes	Yes	Yes	b	Yes	597315
c	Yes	Yes	Yes	Yes	Yes	Yes	a	Yes	b	b	b	Yes	b	a	a	597316
c	Yes	Yes	Yes	Yes	Yes	Yes	a	Yes	Yes	b	Yes	Yes	Yes	a	Yes	597317
c	c	c	c	Yes	Yes	Yes	b	Yes	b	b	Yes	Yes	Yes	b	Yes	597318
c	c	c	c	Yes	Yes	Yes	c	Yes	a	b	Yes	Yes	Yes	b	Yes	597319
c	c	c	Yes	Yes	Yes	b	c	Yes	b	b	Yes	Yes	Yes	b	a	597320

Availability of miscellaneous facilities (If amenities available code -Yes is given, If not available within the village , the distance range code viz; a for < 5 Kms, b for 5-10 Kms and c for 10+ kms of nearest place where facility is available is given).

Sl.no	Name of the village	Location code no.	Agricultural marketing society	Integrated Child Development Scheme (Nutritional Centres)	Anganwadi Centre (Nutritional Centres)	Others (Nutritional Centres)	ASHA (Accredited Social Health Activist)	Community centre with/without TV	Sports Field,	Sports Club / Recreation Centre	Cinema / Video Hall	Public Library	Public Reading Room	Newspaper Supply	Assembly Polling station	Birth & Death Registration Office
1	2	3	84	85	86	87	88	89	90	91	92	93	94	95	96	97
Name of CD Block:-Athni																
51	Banajawad	597296	c	Yes	Yes	b	b	b	b	b	a	a	a	Yes	Yes	Yes
52	Muragundi	597297	b	Yes	Yes	Yes	Yes	b	b	b	a	Yes	Yes	Yes	Yes	Yes
53	Masarguppi	597298	b	Yes	Yes	Yes	Yes	b	a	a	a	b	b	Yes	Yes	Yes
54	Devaradderahatti	597299	b	Yes	Yes	b	b	b	b	b	a	b	b	Yes	Yes	Yes
55	Athani (Rural) (Part)	597300	Yes	Yes	Yes	a	Yes	a	Yes	Yes	a	a	a	Yes	Yes	Yes
56	Tangadi	597301	b	Yes	Yes	b	Yes	b	b	b	a	b	Yes	Yes	Yes	Yes
57	Shinal	597302	b	Yes	Yes	b	Yes	b	b	b	a	b	Yes	Yes	Yes	Yes
58	Sankonahatti	597303	a	Yes	Yes	a	Yes	a	Yes	Yes	a	a	a	Yes	Yes	Yes
59	Hulagabali	597304	c	Yes	Yes	c	Yes	b	Yes	Yes	a	Yes	Yes	Yes	Yes	Yes
60	Nadi-Ingargaon	597305	c	Yes	Yes	Yes	Yes	b	Yes	a	a	Yes	Yes	Yes	Yes	Yes
61	Teerth	597306	c	Yes	Yes	c	Yes	b	b	b	a	a	a	Yes	Yes	Yes
62	Saptasagar	597307	c	Yes	Yes	c	Yes	b	b	b	a	a	a	Yes	Yes	Yes
63	Chikkud	597308	a	Yes	Yes	c	Yes	b	b	b	a	a	a	Yes	Yes	Yes
64	Darur	597309	c	Yes	Yes	b	Yes	b	Yes	Yes	a	a	a	Yes	Yes	Yes
65	Halyal	597310	b	Yes	Yes	b	Yes	Yes	b	b	a	Yes	Yes	Yes	Yes	Yes
66	Avarkhod	597311	c	Yes	Yes	c	Yes	c	b	b	a	a	a	Yes	Yes	Yes
67	Naganur P.K.	597312	c	Yes	Yes	Yes	Yes	c	Yes	a	a	a	a	Yes	Yes	Yes
68	Khavatkoppa	597313	b	Yes	Yes	Yes	Yes	c	b	b	a	a	a	Yes	Yes	Yes
69	Sankaratti	597314	b	Yes	Yes	b	Yes	Yes	b	b	a	a	a	Yes	Yes	Yes
70	Shegunshi	597315	b	Yes	Yes	Yes	Yes	b	Yes	Yes	a	Yes	Yes	Yes	Yes	Yes
71	Dodwad	597316	b	Yes	Yes	b	Yes	b	b	b	a	a	a	Yes	Yes	Yes
72	Satti	597317	c	Yes	Yes	b	Yes	Yes	Yes	Yes	a	Yes	Yes	Yes	Yes	Yes
73	Radderahatti	597318	b	Yes	Yes	b	Yes	b	Yes	a	a	b	b	Yes	Yes	Yes
74	Nandeshwar	597319	b	Yes	Yes	b	Yes	b	Yes	a	a	Yes	Yes	Yes	Yes	Yes
75	Mahishwadgi	597320	b	Yes	Yes	b	b	b	b	b	a	Yes	Yes	Yes	Yes	Yes



**Village Directory**  
**Land use( as in 2009)**

Availability of electricity (Yes/No)				Land Use								
				Nearest Town	Area under different types of land use ( in hectares rounded up to one decimal place)							
Power Supply for Domestic Use (ED)	Power Supply for Agricultural Use (EAG)	Power Supply for Commercial Use (EC)	Power Supply for All Uses (EA)	Name	Distance range code i.e. a for < 5 Kms, b for 5-10 Kms and c for 10+ kms .	Forests	Area under Non- agricultural Uses	Barren and Un-cultivable land	Permanent Pastures and Other Grazing Lands	Land Under Miscellaneous Tree Crops etc.	Culturable Waste Land	Location code no.
98	99	100	101	102	103	104	105	106	107	108	109	3
<b>Location Code:0002</b>												
No	No	No	Yes	ATHANI	c	0	1.1	0	0	22	0	597296
No	No	No	Yes	ATHANI	b	0	50.8	30	4	0	0	597297
No	No	No	Yes	ATHANI	b	0	40.2	10	11	0	0	597298
No	No	No	Yes	ATHANI	b	0	0.5	0	0	1592	0	597299
No	No	No	Yes	ATHANI	a	130.7	80.5	67	102	0.6	0	597300
No	No	No	Yes	ATHANI	b	0	47.1	2	0	0	0	597301
No	No	No	Yes	ATHANI	b	0	15.2	4	10	0	0	597302
No	No	No	Yes	ATHANI	a	0	0	0	0	0	0	597303
No	No	No	Yes	ATHANI	c	0	98	9	4.5	0	0	597304
No	No	No	Yes	ATHANI	c	0	41.4	3	0	0	0	597305
No	No	No	Yes	ATHANI	c	0	18.1	0	3	0	0	597306
No	No	No	Yes	ATHANI	c	0	44	31	9	0	0	597307
No	No	No	Yes	ATHANI	c	0	0	0	0	112	0	597308
No	No	No	Yes	ATHANI	c	12.6	59.3	6.2	64.9	563.7	0	597309
No	No	No	Yes	ATHANI	b	0	27	29	31.4	0	0	597310
No	No	No	Yes	ATHANI	c	0	34	12	32.1	0	0	597311
No	No	No	Yes	ATHANI	c	0	42	4	0	0	0	597312
No	No	No	Yes	ATHANI	c	0	43.6	4	0	0	0	597313
No	No	No	Yes	ATHANI	c	0	20.9	0	7	0	0	597314
No	No	No	Yes	TERDAL	b	0	83	29	2	0	0	597315
No	No	No	Yes	ATHANI	c	0	62	3	0	0	0	597316
No	No	No	Yes	ATHANI	c	0	123	0	0	22	433	597317
No	No	No	Yes	ATHANI	c	0	0	0	0	0	0	597318
No	No	No	Yes	RABKAVI- BANHA1	b	0	3	0	0	43.5	72	597319
No	No	No	Yes	RABKAVI- BANHA1	b	0	64.8	6	8	0	0	597320

Sl.no	Name of the village	Location code no.	Land Use					Area irrigated by source (in hectare).						
			Area under different types of land use ( in hectares rounded up to one decimal place)					Total Irrigated Land Area	Total Un-irrigated Land Area	Canals ( C )	Wells/Tube-wells(W/TW)	Tanks/Lakes(T/L)	Water Falls(WF)	Others(O)
			Fallow lands other than current fallows	Current Fallows	Net Area Sown	Total Irrigated Land Area	Total Un-irrigated Land Area							
1	2	3	110	111	112	113	114	115	116	117	118	119		
<b>Name of CD Block:-Athni</b>														
51	Banajawad	597296	0	0	206	0	206	0	0	0	0	0		
52	Muragundi	597297	0	40	899	0	899	0	0	0	0	0		
53	Masarguppi	597298	0	0	745	101	644	0	101	0	0	0		
54	Devaradderahatti	597299	0	0	0	0	0	0	0	0	0	0		
55	Athani (Rural) (Part)	597300	27.5	0	11132.3	7421.5	3710.8	0	6015.8	0	0	1405.7		
56	Tangadi	597301	0	40	629	285	344	0	92.8	192.2	0	0		
57	Shinal	597302	0	20	438	28	410	0	0	0	0	28		
58	Sankonahatti	597303	0	0	1511.9	1511.9	0	0	0	0	0	1511.9		
59	Hulagabali	597304	0	0	2461	2461	0	0	0	0	0	2461		
60	Nadi-Ingalgaon	597305	0	0	976	976	0	0	0	0	0	976		
61	Teerth	597306	0	5	467	467	0	0	0	0	0	467		
62	Saptasagar	597307	0	12	876.7	876.7	0	0	0	0	0	876.7		
63	Chikkud	597308	0	0	351.4	112	239.4	0	0	0	0	112		
64	Darur	597309	275.6	530	250	0	250	0	0	0	0	0		
65	Halyal	597310	0	16	1089	1089	0	0	0	0	0	1089		
66	Avarkhod	597311	0	8	1067	1067	0	0	0	0	0	1067		
67	Naganur P.K.	597312	0	0	743	743	0	0	0	0	0	743		
68	Khavatkoppa	597313	0	0	1075	1075	0	0	0	0	0	1075		
69	Sankaratti	597314	0	0	1021	1021	0	0	0	0	0	1021		
70	Shegunshi	597315	0	319.3	2638	2638	0	0	0	0	0	2638		
71	Dodwad	597316	0	0	222	222	0	0	0	0	0	222		
72	Satti	597317	0	746.8	2300	2055	245	0	495	0	0	1560		
73	Radderahatti	597318	0	0	1927.8	1927.8	0	0	0	0	0	1927.8		
74	Nandeshwar	597319	0	66	1171	1171	0	0	0	0	0	1171		
75	Mahishwadgi	597320	0	0	999	999	0	0	0	0	0	999		

**Village Directory**  
**Land use( as in 2009)**

**Name of three most important commodities manufactured**

First	Second	Third	Name of the village	Location code no.
120	121	122	2	3
Location Code:0002				
-	-	-	Banajawad	597296
-	-	-	Muragundi	597297
-	-	-	Masarguppi	597298
-	-	-	Devaradderahatti	597299
-	-	-	Athani (Rural) (Part)	597300
-	-	-	Tangadi	597301
-	-	-	Shinal	597302
-	-	-	Sankonahatti	597303
-	-	-	Hulagabali	597304
-	-	-	Nadi-Ingalgaon	597305
-	-	-	Teerth	597306
-	-	-	Saptasagar	597307
-	-	-	Chikkud	597308
-	-	-	Darur	597309
-	-	-	Halyal	597310
-	-	-	Avarkhod	597311
-	-	-	Naganur P.K.	597312
-	-	-	Khavatkoppa	597313
-	-	-	Sankaratti	597314
-	-	-	Shegunshi	597315
-	-	-	Dodwad	597316
Corn Flour	-	-	Satti	597317
-	-	-	Radderahatti	597318
-	-	-	Nandeshwar	597319
-	-	-	Mahishwadgi	597320

Number of educational amenities available. (If not available within the village, the distance range code viz; a for < 5 Kms, b for 5-10 Kms and c for 10+ kms of nearest place where facility is available is given).

Sl.no	Name of the village	Location code no.	Total area of the village ( in hectares rounded up to one decimal place)	Total population ( 2011 census )	Number of households (2011 census)	Pre-Primary school (PP)	Primary school (P)	Middle school (M)	Secondary School (S)	Senior Secondary school (SS)	Degree college of arts science & commerce (ASC)	Engineering college(EC)	Medical college (MC)	Management institute (MI)
1	2	3	4	5	6	7	8	9	10	11	12	13	14	15
<b>Name of CD Block:-Athni</b>														
76	Janawad	597321	712.4	3558	622	a	2	2	a	c	b	c	b	c
77	Savadi	597322	4765.5	7977	1631	1	6	3	1	c	c	c	c	c
78	Ramateerth	597323	1536.2	1686	346	a	2	1	b	b	c	c	c	c
79	Kakamari	597324	4904	5509	1102	1	6	5	2	1	c	c	c	c
80	Kottalgi	597325	4377.2	5780	1181	1	9	3	1	b	c	c	b	c
81	Bannur	597326	1002.2	1553	285	1	1	1	1	b	b	c	c	c
82	Telsang	597327	7667.8	10592	2390	4	8	5	1	1	1	c	a	c
83	Kannal	597328	1363.1	1801	316	1	1	1	a	a	a	c	c	c
84	Fadatarawadi	597329	813.5	2121	431	1	3	2	b	b	b	c	c	c
85	Aigali	597330	3272.2	8259	1749	1	9	8	2	3	c	c	b	c
86	Kohalli	597331	2791.2	6594	1337	1	7	4	1	a	c	c	c	c
87	Keskaradaddi	597332	822.7	1235	231	b	2	1	a	b	c	c	c	c
88	Adalatti	597333	1260.8	3667	701	a	5	1	a	a	c	c	a	c
89	Adahalli	597334	1189.5	2973	607	7	6	2	2	1	c	c	c	c
90	Yelihadalagi	597335	1970.2	3886	751	3	4	2	a	a	c	c	b	c
91	Yakkanchi	597336	1138.6	2525	433	3	4	2	1	b	b	c	b	c
92	Badachi	597337	1685.4	3985	774	3	3	2	1	b	b	c	b	c
93	Desairatti	597338	1113.6	2394	473	b	2	1	b	b	c	c	b	c
94	Khotanatti	597339	910.1	1607	320	a	1	2	1	b	b	c	b	c
95	Aratal	597340	1562.7	3236	570	1	7	2	b	b	c	c	c	c
96	Halalli	597341	2112.5	3105	590	1	1	1	1	b	c	c	a	c
97	Badagi	597342	1445.7	2930	571	1	3	1	1	1	c	c	c	c
98	Yallammawadi	597343	1836.4	1993	371	b	2	1	b	b	b	c	c	c
99	Dhabadhabahatti	597344	622.8	1993	403	1	1	1	a	a	a	c	c	c
100	Kokatnoor	597345	3907.9	7689	1555	a	6	4	1	1	1	c	b	c

Number of educational amenities available. (If not available within the village , the distance range code viz; a for < 5 Kms, b for 5-10 Kms and c for 10+ kms of nearest place where facility is available is given).

Number of Medical Amenities available. (If not available within the village , the distance range code viz; a for < 5 Kms, b for 5-10 Kms and c for 10+ kms of nearest place where facility is available is given).

Polytechnic (Pt)	Vocational training school /ITI	Non-formal training centre (NFTC)	Special school for disabled (SSD)	Others (specify)	Community health centre (CHC)	Primary health centre (PHC)	Primary health sub centre (PHS)	Maternity and child welfare centre (MCW)	T.B. clinic (TBC)	Hospital-allopathic (HA)	Hospital-alternative medicine (HO)	Dispensary (D)	Veterinary hospital (VH)	Mobile health clinic(MHC)	Family welfare centre (FWC)	Location code no.
16	17	18	19	20	21	22	23	24	25	26	27	28	29	30	31	3
Location Code:0002																
b	b	b	c		b	b	1	b	b	b	c	b	1	c	1	597321
c	c	c	c		c	b	1	b	b	c	c	c	1	c	1	597322
c	c	c	c		c	b	b	b	b	c	c	c	b	c	b	597323
c	c	c	c		c	1	b	1	1	c	c	c	1	c	b	597324
c	c	c	c		c	b	b	b	b	b	1	1	b	c	b	597325
c	b	c	c		b	b	b	b	b	c	c	c	b	b	b	597326
c	2	c	c		b	1	1	1	1	c	c	c	1	1	1	597327
c	a	c	c		a	a	1	a	a	c	c	c	a	a	1	597328
c	c	c	c		c	b	b	b	b	c	c	c	b	b	b	597329
c	c	c	c		c	1	2	1	1	c	c	c	1	b	2	597330
c	c	c	c	1	c	a	1	a	a	a	1	a	a	c	1	597331
c	c	c	c	c	b	b	a	b	b	b	b	b	b	c	a	597332
c	c	c	c	c	a	a	a	a	a	a	a	a	a	c	a	597333
c	c	c	c		c	1	1	1	1	c	c	c	c	c	1	597334
c	c	c	c		c	a	1	a	a	c	c	c	b	c	1	597335
b	b	b	b		b	b	b	b	b	b	b	b	b	b	b	597336
b	b	b	b		b	b	1	b	b	b	b	b	a	b	1	597337
c	c	c	b		b	b	b	b	b	c	c	c	b	c	b	597338
c	c	c	c		b	b	b	b	b	c	c	c	b	c	b	597339
c	c	c	c	c	c	b	b	b	b	c	b	b	b	c	b	597340
c	c	c	c		c	b	1	b	b	b	b	b	b	c	1	597341
c	c	c	c		c	b	1	b	b	c	b	1	b	c	1	597342
c	c	c	c		b	b	b	b	b	b	b	c	b	c	b	597343
c	c	c	c		a	a	a	a	a	a	a	a	a	a	a	597344
c	c	c	c		b	1	1	1	1	c	c	1	1	b	1	597345

			Number of Non-Government Medical Amenities available.							Availability of drinking water - (Yes / No)			
Sl.no	Name of the village	Location code no.	Charitable non Govt. hospital/Nursing home.	Medical practitioner with MBBS Degree	Medical practitioner with other degree	Medical practitioner with no degree	Traditional practitioner and faith healer .	Medicine Shop	Others	Tap water (Treated/Untreated)	Well water (Covered / Uncovered well)	Hand Pump	Tube wells / Bore well
1	2	3	32	33	34	35	36	37	38	39	40	41	42
<b>Name of CD Block:-Athni</b>													
76	Janawad	597321	0	0	0	1	0	0	0	Yes	Yes	Yes	Yes
77	Savadi	597322	0	3	0	0	0	0	0	Yes	Yes	Yes	Yes
78	Ramateerth	597323	0	0	1	0	0	0	0	Yes	Yes	Yes	Yes
79	Kakamari	597324	0	2	0	0	0	2	0	Yes	Yes	Yes	Yes
80	Kottalgi	597325	0	0	2	2	0	2	0	Yes	Yes	Yes	Yes
81	Bannur	597326	0	0	1	0	0	0	0	Yes	Yes	Yes	Yes
82	Telsang	597327	0	1	3	0	0	2	0	Yes	Yes	Yes	No
83	Kannal	597328	0	0	0	0	0	0	0	Yes	Yes	Yes	Yes
84	Fadatarawadi	597329	0	1	1	0	0	0	0	Yes	Yes	Yes	Yes
85	Aigali	597330	0	1	1	0	0	2	0	Yes	Yes	Yes	Yes
86	Kohalli	597331	0	2	0	0	0	0	0	Yes	Yes	Yes	Yes
87	Keskaradaddi	597332	0	0	1	0	0	0	0	Yes	Yes	Yes	Yes
88	Adalatti	597333	0	0	3	0	0	0	0	Yes	Yes	Yes	Yes
89	Adahalli	597334	0	1	3	0	0	2	0	Yes	Yes	Yes	Yes
90	Yelihadalagi	597335	0	0	0	1	0	0	0	Yes	Yes	Yes	Yes
91	Yakkanchi	597336	0	0	1	0	0	0	0	Yes	Yes	Yes	Yes
92	Badachi	597337	0	0	0	0	0	0	0	Yes	Yes	Yes	Yes
93	Desairatti	597338	0	0	1	0	0	0	0	Yes	Yes	Yes	Yes
94	Khotanatti	597339	0	0	1	0	0	1	0	Yes	No	Yes	Yes
95	Aratal	597340	0	2	3	0	0	0	0	Yes	Yes	Yes	Yes
96	Halalli	597341	0	1	0	0	0	0	0	Yes	Yes	Yes	Yes
97	Badagi	597342	0	2	2	1	0	0	0	Yes	Yes	Yes	Yes
98	Yallammawadi	597343	0	0	1	0	0	0	0	Yes	Yes	Yes	Yes
99	Dhabadhabahatti	597344	0	0	1	0	0	0	0	Yes	Yes	Yes	Yes
100	Kokatnoor	597345	0	0	3	0	0	1	0	Yes	Yes	Yes	Yes

**Village Directory**  
**Land use( as in 2009)**

Availability of drinking water - (Yes / No)			Availability of toilet & others (Yes / No)					Communication and transport facilities (If amenities available code -Yes is given except for Village Pin Code ,If not available within the village , the distance range code viz; a for < 5 Kms, b for 5-10 Kms and c for 10+ kms of nearest place where facility is available is given).							
Spring	River / Canal	Tank / Pond / Lake	Others	Community toilet including bath.	Community toilet excluding bath.	Rural sanitary mart or sanitary hardware outlet available near the village.	Community bio- gas or recycle of waste for productive use.	Post office(PO)	Sub post office (SPO)	Post & Telegraph office (P&TO)	Village Pin Code	Telephones (Land lines)	Public call office (PCO)	Mobile phone coverage	Location code no.
43	44	45	46	47	48	49	50	51	52	53	54	55	56	57	3
<b>Location Code:0002</b>															
No	Yes	No	No	No	No	No	No	b	Yes	a	591265	Yes	a	Yes	597321
No	Yes	No	No	No	No	No	No	b	b	Yes	591248	Yes	Yes	Yes	597322
No	No	No	No	No	No	No	No	Yes	a	Yes	591248	Yes	Yes	Yes	597323
Yes	No	No	No	Yes	No	No	Yes	a	Yes	Yes	591248	Yes	a	Yes	597324
No	No	No	No	No	Yes	No	Yes	b	a	a	591248	Yes	a	Yes	597325
No	No	No	No	No	Yes	No	No	b	a	a	591248	Yes	Yes	Yes	597326
No	No	No	No	Yes	No	No	No	b	Yes	Yes	591266	Yes	Yes	Yes	597327
No	No	No	No	No	Yes	No	No	b	Yes	b	591248	Yes	Yes	Yes	597328
No	No	Yes	Yes	No	Yes	No	No	a	a	b	591248	Yes	b	Yes	597329
No	No	Yes	Yes	Yes	Yes	Yes	Yes	b	Yes	Yes	591230	Yes	Yes	Yes	597330
No	No	Yes	No	Yes	No	No	No	c	Yes	b	591230	Yes	Yes	Yes	597331
No	No	No	No	No	No	No	No	c	b	b	591212	Yes	b	Yes	597332
No	No	Yes	No	No	No	No	No	b	Yes	b	591248	Yes	b	Yes	597333
No	No	No	No	Yes	Yes	No	No	b	Yes	b	591265	Yes	b	Yes	597334
No	No	Yes	Yes	Yes	No	No	No	b	Yes	Yes	591248	Yes	b	Yes	597335
No	No	No	No	No	No	No	No	b	b	b	591230	Yes	Yes	Yes	597336
No	No	Yes	No	No	No	No	No	a	a	a	591304	Yes	Yes	Yes	597337
No	No	Yes	No	No	No	No	No	Yes	b	Yes	591230	Yes	Yes	Yes	597338
No	No	Yes	No	No	No	No	No	a	a	a	591230	a	a	Yes	597339
No	No	No	No	No	No	No	No	b	Yes	b	591304	Yes	b	Yes	597340
No	No	No	No	No	No	No	No	b	Yes	c	591304	Yes	b	Yes	597341
No	No	No	No	No	No	No	No	b	Yes	Yes	591325	Yes	b	Yes	597342
No	No	Yes	No	No	No	No	No	c	Yes	a	591304	Yes	Yes	Yes	597343
No	No	Yes	No	No	No	No	No	c	Yes	c	591304	Yes	Yes	Yes	597344
No	No	No	No	No	No	No	No	c	b	Yes	591304	Yes	Yes	Yes	597345

Communication and transport facilities (If amenities available code - Yes is given except for Village Pin Code ,If not available within the village , the distance range code viz; a for < 5 Kms, b for 5-10 Kms and c for 10+ kms of nearest place where facility is available is given).

Sl.no	Name of the village	Location code no.	Internet cafes/ Common service centre (CSC)	Private courier facility	Bus service (Public & Private)	Railway stations	Auto/Modified Autos	Taxis and Vans	Tractors	Cycle-pulled rickshaws(Manual & Machine driven)	Carts driven by animals	Sea /River ferry service
1	2	3	58	59	60	61	62	63	64	65	66	67
Name of CD Block:-Athni												
76	Janawad	597321	c	c	Yes	c	a	b	Yes	c	Yes	c
77	Savadi	597322	c	c	Yes	c	Yes	Yes	Yes	c	Yes	c
78	Ramateerth	597323	c	Yes	Yes	c	b	Yes	c	c	b	c
79	Kakamari	597324	Yes	c	Yes	c	Yes	Yes	Yes	c	b	c
80	Kottalgi	597325	c	c	Yes	a	Yes	Yes	Yes	c	Yes	c
81	Bannur	597326	c	c	Yes	c	b	c	Yes	Yes	Yes	c
82	Telsang	597327	c	c	Yes	c	Yes	Yes	Yes	Yes	b	b
83	Kannal	597328	c	c	Yes	c	b	Yes	Yes	c	Yes	c
84	Fadatarawadi	597329	b	b	Yes	c	b	b	Yes	b	Yes	c
85	Aigali	597330	b	b	Yes	c	Yes	Yes	Yes	b	Yes	c
86	Kohalli	597331	Yes	c	Yes	c	Yes	Yes	Yes	Yes	Yes	c
87	Keskaradaddi	597332	c	c	Yes	c	b	Yes	Yes	Yes	Yes	c
88	Adalatti	597333	c	c	Yes	c	b	Yes	Yes	c	Yes	c
89	Adahalli	597334	c	c	Yes	c	b	Yes	Yes	Yes	Yes	c
90	Yelihadalagi	597335	c	c	Yes	c	b	c	c	c	b	c
91	Yakkanchi	597336	Yes	c	Yes	c	Yes	Yes	Yes	Yes	Yes	b
92	Badachi	597337	Yes	c	Yes	c	b	Yes	Yes	Yes	Yes	c
93	Desairatti	597338	c	c	Yes	c	Yes	Yes	Yes	Yes	Yes	b
94	Khotanatti	597339	Yes	c	Yes	a	b	Yes	Yes	Yes	Yes	a
95	Aratal	597340	b	Yes	Yes	c	b	b	Yes	b	b	b
96	Halalli	597341	c	c	Yes	c	b	c	Yes	c	Yes	b
97	Badagi	597342	b	b	Yes	c	a	Yes	c	b	b	c
98	Yallammawadi	597343	b	b	Yes	c	b	Yes	c	b	b	c
99	Dhabadhabahatti	597344	c	c	Yes	c	b	c	Yes	Yes	b	b
100	Kokatnoor	597345	b	b	Yes	c	Yes	b	Yes	Yes	b	b



**Village Directory**

**Land use( as in 2009)**

Village connected to highways,village roads, banks & credit societies  
(If amenities available code -Yes is given, If not available within the  
village , the distance range code viz; a for < 5 Kms, b for 5-10 Kms  
and c for 10+ kms of nearest place where facility is available is given).

Availability of miscellaneous  
facilities (If amenities available  
code -Yes is given, If not available  
within the village , the distance  
range code viz; a for < 5 Kms, b  
for 5-10 Kms and c for 10+ kms  
of nearest place where facility is  
available is given).

Connected to national highway(NH)	Connected to state highway(SH)	Connected to major district road (MDR)	Connected to others district road	Pucca roads	Kutchcha roads	Water bounded macadam(WBM) roads	Navigable waterway (river/canal)(NW)	Footpaths (FP)	Commercial & Co- operative Banks	ATM	Agricultural Credit Societies	Self-Help Group (SHG)	Public distribution system (PDS) shop	Mandis / Regular market	Weekly Haat	Location code no.
68	69	70	71	72	73	74	75	76	77	78	79	80	81	82	83	3
<b>Location Code:0002</b>																
c	c	c	c	Yes	Yes	Yes	c	Yes	b	b	Yes	Yes	Yes	Yes	a	597321
c	Yes	Yes	Yes	Yes	Yes	Yes	c	Yes	b	b	Yes	Yes	Yes	Yes	Yes	597322
c	Yes	Yes	Yes	Yes	Yes	Yes	c	Yes	b	b	Yes	Yes	Yes	b	a	597323
c	c	Yes	Yes	Yes	Yes	a	c	Yes	b	b	Yes	Yes	Yes	Yes	Yes	597324
c	c	c	c	Yes	Yes	a	c	Yes	b	b	Yes	Yes	Yes	a	Yes	597325
c	c	c	c	Yes	Yes	Yes	c	Yes	b	b	Yes	Yes	Yes	Yes	a	597326
c	c	Yes	Yes	Yes	Yes	a	b	Yes	Yes	b	Yes	Yes	Yes	Yes	Yes	597327
c	c	Yes	Yes	Yes	Yes	Yes	c	Yes	a	b	Yes	Yes	Yes	a	a	597328
c	b	b	Yes	Yes	Yes	Yes	c	Yes	b	b	Yes	Yes	Yes	b	a	597329
c	Yes	Yes	Yes	Yes	Yes	Yes	c	Yes	b	b	Yes	Yes	Yes	a	Yes	597330
c	c	Yes	Yes	Yes	Yes	Yes	c	Yes	b	b	Yes	Yes	Yes	b	Yes	597331
c	Yes	Yes	Yes	Yes	Yes	Yes	c	Yes	a	b	a	Yes	b	b	a	597332
c	c	Yes	Yes	Yes	Yes	b	c	Yes	b	b	Yes	Yes	Yes	b	Yes	597333
c	c	Yes	Yes	Yes	Yes	Yes	c	Yes	Yes	b	Yes	Yes	Yes	Yes	Yes	597334
c	c	Yes	Yes	Yes	Yes	a	Yes	Yes	b	b	Yes	Yes	Yes	b	a	597335
c	Yes	Yes	Yes	Yes	Yes	Yes	b	Yes	b	b	b	Yes	Yes	b	a	597336
c	c	Yes	Yes	Yes	Yes	Yes	c	Yes	b	b	Yes	Yes	Yes	b	a	597337
c	c	c	Yes	Yes	Yes	Yes	b	Yes	b	b	Yes	Yes	Yes	a	a	597338
c	c	Yes	Yes	Yes	Yes	Yes	a	Yes	b	b	b	Yes	Yes	a	a	597339
c	b	Yes	Yes	Yes	Yes	Yes	b	Yes	b	b	Yes	Yes	Yes	b	a	597340
c	c	c	Yes	Yes	Yes	Yes	b	Yes	b	b	Yes	Yes	Yes	b	a	597341
c	b	Yes	Yes	Yes	Yes	a	c	Yes	b	b	Yes	Yes	Yes	a	a	597342
c	b	Yes	Yes	Yes	Yes	Yes	c	Yes	b	b	b	Yes	Yes	a	a	597343
c	Yes	Yes	Yes	Yes	Yes	Yes	b	Yes	a	b	Yes	Yes	Yes	a	a	597344
c	Yes	Yes	Yes	Yes	Yes	Yes	b	Yes	Yes	b	Yes	Yes	Yes	a	Yes	597345

Availability of miscellaneous facilities (If amenities available code -Yes is given, If not available within the village , the distance range code viz; a for < 5 Kms, b for 5-10 Kms and c for 10+ kms of nearest place where facility is available is given).

Sl.no	Name of the village	Location code no.	Agricultural marketing society	Integrated Child Development Scheme (Nutritional Centres)	Anganwadi Centre (Nutritional Centres)	Others (Nutritional Centres)	ASHA (Accredited Social Health Activist)	Community centre with/without TV	Sports Field,	Sports Club / Recreation Centre	Cinema / Video Hall	Public Library	Public Reading Room	Newspaper Supply	Assembly Polling station	Birth & Death Registration Office
1	2	3	84	85	86	87	88	89	90	91	92	93	94	95	96	97
<b>Name of CD Block:-Athni</b>																
76	Janawad	597321	b	Yes	Yes	Yes	Yes	b	Yes	a	a	a	a	Yes	Yes	Yes
77	Savadi	597322	Yes	Yes	Yes	Yes	Yes	b	Yes	Yes	a	Yes	Yes	Yes	Yes	Yes
78	Ramateerth	597323	c	Yes	Yes	c	Yes	c	b	b	a	b	b	Yes	Yes	Yes
79	Kakamari	597324	c	Yes	Yes	Yes	Yes	b	Yes	Yes	a	Yes	Yes	Yes	Yes	Yes
80	Kottalgi	597325	c	Yes	Yes	b	Yes	c	Yes	Yes	a	Yes	Yes	Yes	Yes	Yes
81	Bannur	597326	b	Yes	Yes	b	b	c	b	b	a	b	b	Yes	Yes	Yes
82	Telsang	597327	Yes	Yes	Yes	b	Yes	Yes	Yes	Yes	a	Yes	Yes	Yes	Yes	Yes
83	Kannal	597328	a	Yes	Yes	a	Yes	a	b	b	a	a	a	Yes	Yes	Yes
84	Fadatarawadi	597329	c	Yes	Yes	Yes	b	a	b	b	a	a	a	Yes	Yes	Yes
85	Aigali	597330	c	Yes	Yes	Yes	Yes	b	Yes	Yes	a	Yes	Yes	Yes	Yes	Yes
86	Kohalli	597331	c	Yes	Yes	Yes	Yes	b	Yes	Yes	a	Yes	Yes	Yes	Yes	Yes
87	Keskaradaddi	597332	c	Yes	Yes	b	Yes	a	Yes	a	a	a	a	Yes	Yes	Yes
88	Adalatti	597333	c	Yes	Yes	a	Yes	a	b	b	a	a	a	Yes	Yes	Yes
89	Adahalli	597334	c	Yes	Yes	a	Yes	Yes	b	b	a	Yes	Yes	Yes	Yes	Yes
90	Yelihadalagi	597335	c	Yes	Yes	c	Yes	c	b	b	a	Yes	Yes	Yes	Yes	Yes
91	Yakkanchi	597336	b	Yes	Yes	b	Yes	b	b	b	a	a	a	Yes	Yes	Yes
92	Badachi	597337	b	Yes	Yes	a	Yes	b	a	a	a	a	a	Yes	Yes	Yes
93	Desairatti	597338	c	Yes	Yes	b	Yes	c	b	b	a	a	a	Yes	Yes	Yes
94	Khotanatti	597339	c	Yes	Yes	b	Yes	b	b	b	a	a	a	Yes	Yes	Yes
95	Aratal	597340	c	Yes	Yes	Yes	Yes	b	Yes	a	a	Yes	Yes	Yes	Yes	Yes
96	Halalli	597341	b	Yes	Yes	b	Yes	b	Yes	a	a	b	b	Yes	Yes	Yes
97	Badagi	597342	c	Yes	Yes	Yes	Yes	b	Yes	a	a	a	a	Yes	Yes	Yes
98	Yallammawadi	597343	c	Yes	Yes	b	Yes	c	b	b	a	a	a	Yes	Yes	Yes
99	Dhabadhabahatti	597344	c	Yes	Yes	c	Yes	c	b	b	a	a	a	Yes	Yes	Yes
100	Kokatnoor	597345	c	Yes	Yes	b	Yes	Yes	Yes	Yes	a	Yes	Yes	Yes	Yes	Yes

**Village Directory**  
**Land use( as in 2009)**

Availability of electricity (Yes/No)				Land Use								
				Nearest Town	Area under different types of land use ( in hectares rounded up to one decimal place)							
Power Supply for Domestic Use (ED)	Power Supply for Agricultural Use (EAG)	Power Supply for Commercial Use (EC)	Power Supply for All Uses (EA)	Name	Distance range code i.e. a for < 5 Kms, b for 5-10 Kms and c for 10+ kms .	Forests	Area under Non- agricultural Uses	Barren and Un-cultivable land	Permanent Pastures and Other Grazing Lands	Land Under Miscellaneous Tree Crops etc.	Culturable Waste Land	Location code no.
98	99	100	101	102	103	104	105	106	107	108	109	3
<b>Location Code:0002</b>												
No	No	No	Yes	RABKAVI- BANHA1	b	0	62.4	3	0	0	0	597321
No	No	No	Yes	ATHANI	c	12	138	34.5	0	0	0	597322
No	No	No	Yes	ATHANI	c	0	35.2	324	0	0	0	597323
No	No	No	Yes	ATHANI	c	0	48	239	150	0	0	597324
No	No	No	Yes	ATHANI	c	0	76	189	13.2	0	0	597325
No	No	No	Yes	ATHANI	c	0	25	24.2	0	0	0	597326
No	No	No	Yes	ATHANI	c	231	199	151	147.8	0	0	597327
No	No	No	Yes	ATHANI	c	0	11	43.1	100	0	0	597328
No	No	No	Yes	ATHANI	c	0	0	0.5	0	0	0	597329
No	No	No	Yes	ATHANI	c	0	168	86	79.8	0	0	597330
No	No	No	Yes	ATHANI	c	0	283.4	0	32	255.8	63	597331
No	No	No	Yes	ATHANI	c	0	0	0	0	0	0	597332
No	No	No	Yes	ATHANI	c	0	0	0	0	0	0	597333
No	No	No	Yes	ATHANI	c	0	24	195.1	18	0	0	597334
No	No	No	Yes	ATHANI	c	0	48.2	45	154	0	0	597335
No	No	No	Yes	ATHANI	b	0	22.6	40	58	534	0	597336
No	No	No	Yes	ATHANI	b	0	50.4	30	58	0	0	597337
No	No	No	Yes	ATHANI	c	0	0	0	0	0	0	597338
No	No	No	Yes	ATHANI	c	0	0	0	0	693.8	0	597339
No	No	No	Yes	ATHANI	c	0	251.1	0	0	0	0	597340
No	No	No	Yes	ATHANI	c	0	30.5	297	0	0	0	597341
No	No	No	Yes	ATHANI	c	0	107.6	0	0	0.8	0	597342
No	No	No	Yes	ATHANI	c	0	73.6	0	0	0	50.6	597343
No	No	No	Yes	ATHANI	c	0	103	0	0	0	0	597344
No	No	No	Yes	ATHANI	c	0	287	185	525	115	0	597345

Sl.no	Name of the village	Location code no.	Land Use					Area irrigated by source (in hectare).				
			Fallow lands other than current fallows	Current Fallows	Net Area Sown	Total Irrigated Land Area	Total Un-irrigated Land Area	Canals ( C )	Wells/Tube-wells(W/TW)	Tanks/Lakes(T/L)	Water Falls(WF)	Others(O)
1	2	3	110	111	112	113	114	115	116	117	118	119
<b>Name of CD Block:-Athni</b>												
76	Janawad	597321	0	0	647	647	0	0	0	0	0	647
77	Savadi	597322	0	0	4581	4581	0	0	0	0	0	4581
78	Ramateerth	597323	84	0	1093	650	443	650	0	0	0	0
79	Kakamari	597324	0	10	4457	356	4101	0	356	0	0	0
80	Kottalgi	597325	0	0	4099	3550	549	0	1050	0	0	2500
81	Bannur	597326	0	28	925	84.2	840.8	0	84.2	0	0	0
82	Telsang	597327	0	202	6737	323	6414	0	323	0	0	0
83	Kannal	597328	0	49	1160	186.2	973.8	0	0	0	0	186.2
84	Fadatarawadi	597329	0	0	813	813	0	0	0	0	0	813
85	Aigali	597330	0	81	2857.5	1016.5	1840.9	0	1016.5	0	0	0
86	Kohalli	597331	0	10	2147	1257.4	889.6	0	720	412.4	0	125
87	Keskaradaddi	597332	0	0	822.7	424.2	398.5	0	0	0	0	424.2
88	Adalatti	597333	0	0	1260.8	1260.8	0	0	0	0	0	1260.8
89	Adahalli	597334	0	120	832.5	453.6	378.9	0	230	0	0	223.6
90	Yelihadalagi	597335	0	40	1683	344	1339	0	0	344	0	0
91	Yakkanchi	597336	0	0	484	242	242	0	242	0	0	0
92	Badachi	597337	0	81	1466	202	1264	0	202	0	0	0
93	Desairatti	597338	0	0	1113.6	1113.6	0	0	0	0	0	1113.6
94	Khotanatti	597339	0	0	216.3	216.3	0	0	0	0	0	216.3
95	Aratal	597340	510	0	801.6	233.6	568	0	233.6	0	0	0
96	Halalli	597341	0	161	1624	121	1503	0	121	0	0	0
97	Badagi	597342	593.2	0	744.1	126.7	617.4	0	126.7	0	0	0
98	Yallammawadi	597343	0	0	1712.2	321.6	1390.6	0	203.2	85	0	33.4
99	Dhabadhabahatti	597344	0	0	519.8	120.6	399.2	0	115.7	0	0	4.9
100	Kokatnoor	597345	0	431	2364.9	378	1986.9	0	378	0	0	0

**Village Directory**  
**Land use( as in 2009)**

**Name of three most important commodities manufactured**

	First	Second	Third	Name of the village	Location code no.
	120	121	122	2	3
<b>Location Code:0002</b>					
	-	-	-	Janawad	597321
	-	-	-	Savadi	597322
	-	-	-	Ramateerth	597323
	-	-	-	Kakamari	597324
	-	-	-	Kottalgi	597325
	-	-	-	Bannur	597326
Corn Flour	-	-	-	Telsang	597327
	-	-	-	Kannal	597328
	-	-	-	Fadatarawadi	597329
	-	-	-	Aigali	597330
	-	-	-	Kohalli	597331
	-	-	-	Keskaradaddi	597332
	-	-	-	Adalatti	597333
	-	-	-	Adahalli	597334
	-	-	-	Yelihadalagi	597335
	-	-	-	Yakkanchi	597336
	-	-	-	Badachi	597337
	-	-	-	Desairatti	597338
	-	-	-	Khotanatti	597339
	-	-	-	Aratal	597340
	-	-	-	Halalli	597341
	-	-	-	Badagi	597342
	-	-	-	Yallammawadi	597343
	-	-	-	Dhabadhabahatti	597344
	-	-	-	Kokatnoor	597345

Sl.no	Name of the village	Location code no.	Total area of the village ( in hectares rounded up to one decimal place)	Total population ( 2011 census )	Number of households (2011 census)	Number of educational amenities available. (If not available within the village , the distance range code viz; a for < 5 Kms, b for 5-10 Kms and c for 10+ kms of nearest place where facility is available is given).									
						Pre-Primary school (PP)	Primary school (P)	Middle school (M)	Secondary School (S)	Senior Secondary school (SS)	Degree college of arts science & commerce (ASC)	Engineering college(EC)	Medical college (MC)	Management institute (MI)	
1	2	3	4	5	6	7	8	9	10	11	12	13	14	15	
<b>Name of CD Block:-Athni</b>															
101	Buralatti	597346	784.2	1444	275	a	1	1	a	a	a	c	c	c	
102	Katageri	597347	1004	3127	672	b	3	2	1	b	b	c	b	c	
103	Kodaganoor	597348	1055.6	2411	476	1	1	1	1	c	c	c	c	c	
104	Nandagaon	597349	3864.5	7202	1395	1	5	2	1	c	b	c	c	c	
105	Ghatanatti	597350	800.8	1968	382	b	1	1	1	c	b	c	c	c	
106	Balawad	597351	347.5	1358	253	b	3	2	1	2	c	c	c	c	
107	Shirahatti	597352	2219.8	5726	1201	b	6	3	1	c	b	c	c	c	
108	Junjarwad	597353	1525.1	4062	877	1	1	4	1	b	b	c	c	c	
109	Suttatti	597354	1543.1	3433	766	1	5	1	b	b	c	c	b	c	
<b>Block T O T A L :</b>			<b>198590.5</b>	<b>477990</b>	<b>97698</b>	<b>90</b>	<b>393</b>	<b>243</b>	<b>110</b>	<b>31</b>	<b>11</b>	<b>0</b>	<b>0</b>	<b>1</b>	

Village Directory  
Land use ( as in 2009)

Location CodeNo:-555

Number of educational amenities available. (If not available within the village , the distance range code viz; a for < 5 Kms, b for 5-10 Kms and c for 10+ kms of nearest place where facility is available is given).					Number of Medical Amenities available. (If not available within the village , the distance range code viz; a for < 5 Kms, b for 5-10 Kms and c for 10+ kms of nearest place where facility is available is given).											
16	17	18	19	20	21	22	23	24	25	26	27	28	29	30	31	3
Polytechnic (Pt)	Vocational training school /ITI	Non-formal training centre (NFTC)	Special school for disabled (SSD)	Others (specify)	Community health centre (CHC)	Primary health centre (PHC)	Primary health sub centre (PHS)	Maternity and child welfare centre (MCW)	T.B. clinic (TBC)	Hospital-allopathic (HA)	Hospital-alternative medicine (HO)	Dispensary (D)	Veterinary hospital (VH)	Mobile health clinic(MHC)	Family welfare centre (FWC)	Location code no.
c	c	c	c		a	a	1	a	a	c	c	c	b	c	1	597346
b	b	b	c		b	b	1	b	b	b	b	b	1	b	1	597347
c	1	b	c		b	a	b	a	a	c	c	c	a	c	b	597348
b	b	b	c		b	c	1	c	c	b	b	b	1	b	1	597349
b	b	b	c		b	c	a	c	c	b	c	b	b	c	a	597350
c	b	b	c		c	b	b	b	b	c	c	c	c	c	b	597351
b	b	b	c		b	b	1	b	b	b	c	b	b	c	1	597352
b	1	b	c		b	b	1	b	b	b	c	b	b	c	1	597353
c	c	c	c		c	b	b	b	b	b	b	b	b	c	b	597354
5	8	9	2	5	1	19	63	19	19	0	3	12	33	5	63	

Location Code:0002

			Number of Non-Government Medical Amenities available.							Availability of drinking water - (Yes / No)			
Sl.no	Name of the village	Location code no.	Charitable non Govt. hospital/Nursing home.	Medical practitioner with MBBS Degree	Medical practitioner with other degree	Medical practitioner with no degree	Traditional practitioner and faith healer .	Medicine Shop	Others	Tap water (Treated/Untreated)	Well water (Covered / Uncovered well)	Hand Pump	Tube wells / Bore well
1	2	3	32	33	34	35	36	37	38	39	40	41	42
<b>Name of CD Block:-Athni</b>													
101	Buralatti	597346	0	0	0	0	0	0	0	Yes	No	Yes	Yes
102	Katageri	597347	0	2	0	0	0	1	0	Yes	Yes	Yes	Yes
103	Kodaganoor	597348	0	0	1	0	0	0	0	Yes	Yes	Yes	Yes
104	Nandagaon	597349	0	2	2	1	0	1	0	Yes	Yes	Yes	Yes
105	Ghatanatti	597350	0	0	1	0	0	0	0	Yes	Yes	Yes	No
106	Balawad	597351	0	0	1	0	0	0	0	Yes	No	Yes	Yes
107	Shirahatti	597352	0	2	0	0	0	0	0	Yes	No	Yes	Yes
108	Junjarwad	597353	0	0	0	0	0	0	0	Yes	No	Yes	No
109	Suttatti	597354	1	0	2	1	0	1	0	Yes	No	Yes	Yes
<b>Block T O T A L :</b>			<b>4</b>	<b>64</b>	<b>135</b>	<b>57</b>	<b>21</b>	<b>76</b>	<b>3</b>	<b>105</b>	<b>83</b>	<b>108</b>	<b>82</b>



**Village Directory**  
**Land use( as in 2009)**

Availability of drinking water - (Yes / No)				Availability of toilet & others (Yes / No)				Communication and transport facilities (If amenities available code -Yes is given except for Village Pin Code ,If not available within the village , the distance range code viz; a for < 5 Kms, b for 5-10 Kms and c for 10+ kms of nearest place where facility is available is given).								
Spring	River / Canal	Tank / Pond / Lake	Others	Community toilet including bath.	Community toilet excluding bath.	Rural sanitary mart or sanitary hardware outlet available near the village.	Community bio- gas or recycle of waste for productive use.	Post office(PO)	Sub post office (SPO)	Post & Telegraph office (P&TO)	Village Pin Code	Telephones (Land lines)	Public call office (PCO)	Mobile phone coverage	Location code no.	
43	44	45	46	47	48	49	50	51	52	53	54	55	56	57	3	
<b>Location Code:0002</b>																
No	No	No	No	No	No	No	No	b	b	c	591230	Yes	a	Yes	597346	
No	No	No	No	No	No	No	No	b	Yes	b	591217	Yes	Yes	Yes	597347	
No	Yes	No	No	Yes	No	No	No	b	b	b	591213	Yes	Yes	Yes	597348	
No	No	No	No	Yes	No	No	No	b	b	Yes	591297	Yes	Yes	Yes	597349	
No	No	No	No	No	No	No	No	b	Yes	Yes	591317	Yes	Yes	Yes	597350	
No	Yes	No	No	Yes	Yes	No	No	a	Yes	Yes	591217	Yes	Yes	Yes	597351	
No	Yes	No	No	Yes	Yes	No	No	Yes	b	Yes	591217	Yes	a	Yes	597352	
No	Yes	No	No	Yes	No	No	No	Yes	Yes	c	591317	Yes	b	Yes	597353	
No	No	No	No	No	No	No	No	b	b	b	591222	Yes	b	Yes	597354	
<b>5</b>	<b>48</b>	<b>35</b>	<b>11</b>	<b>27</b>	<b>31</b>	<b>13</b>	<b>10</b>	<b>13</b>	<b>68</b>	<b>50</b>	<b>109</b>	<b>107</b>	<b>76</b>	<b>105</b>		

Communication and transport facilities (If amenities available code - Yes is given except for Village Pin Code ,If not available within the village , the distance range code viz; a for < 5 Kms, b for 5-10 Kms and c for 10+ kms of nearest place where facility is available is given).

Sl.no	Name of the village	Location code no.	Internet cafes/ Common service centre (CSC)	Private courier facility	Bus service (Public & Private)	Railway stations	Auto/Modified Autos	Taxis and Vans	Tractors	Cycle-pulled rickshaws(Manual & Machine driven)	Carts driven by animals	Sea /River ferry service
1	2	3	58	59	60	61	62	63	64	65	66	67
<b>Name of CD Block:-Athni</b>												
101	Buralatti	597346	b	b	Yes	c	b	b	Yes	b	Yes	b
102	Katageri	597347	c	c	Yes	c	b	Yes	b	Yes	Yes	b
103	Kodaganoor	597348	b	b	Yes	c	b	Yes	Yes	b	b	b
104	Nandagaon	597349	Yes	b	Yes	b	Yes	Yes	Yes	b	b	b
105	Ghatanatti	597350	Yes	b	Yes	Yes	a	Yes	Yes	b	b	b
106	Balawad	597351	b	b	Yes	b	Yes	Yes	Yes	b	Yes	b
107	Shirahatti	597352	b	Yes	Yes	Yes	Yes	Yes	Yes	Yes	Yes	b
108	Junjarwad	597353	Yes	a	Yes	Yes	b	Yes	Yes	a	Yes	b
109	Suttatti	597354	a	a	Yes	b	a	a	c	a	b	b
<b>Block T O T A L :</b>			<b>17</b>	<b>10</b>	<b>109</b>	<b>7</b>	<b>56</b>	<b>73</b>	<b>87</b>	<b>26</b>	<b>71</b>	<b>0</b>

**Village Directory**

**Land use( as in 2009)**

**Village connected to highways,village roads, banks & credit societies (If amenities available code -Yes is given, If not available within the village , the distance range code viz; a for < 5 Kms, b for 5-10 Kms and c for 10+ kms of nearest place where facility is available is given).**

**Availability of miscellaneous facilities (If amenities available code -Yes is given, If not available within the village , the distance range code viz; a for < 5 Kms, b for 5-10 Kms and c for 10+ kms of nearest place where facility is available is given).**

Connected to national highway(NH)	Connected to state highway(SH)	Connected to major district road (MDR)	Connected to others district road	Pucca roads	Kutchcha roads	Water bounded macadam(WBM) roads	Navigable waterway (river/canal)(NW)	Footpaths (FP)	Commercial & Co-operative Banks	ATM	Agricultural Credit Societies	Self-Help Group (SHG)	Public distribution system (PDS) shop	Mandis / Regular market	Weekly Haat	Location code no.
68	69	70	71	72	73	74	75	76	77	78	79	80	81	82	83	3
<b>Location Code:0002</b>																
c	b	b	Yes	Yes	Yes	Yes	Yes	Yes	a	b	a	Yes	Yes	a	a	597346
c	c	c	c	Yes	Yes	b	b	Yes	b	b	Yes	Yes	Yes	b	a	597347
c	b	b	b	Yes	Yes	b	b	Yes	b	b	Yes	Yes	Yes	b	a	597348
c	b	b	b	Yes	Yes	b	b	Yes	b	b	Yes	Yes	Yes	b	Yes	597349
c	b	b	b	Yes	Yes	b	Yes	Yes	b	b	Yes	Yes	Yes	Yes	Yes	597350
c	b	b	b	Yes	Yes	b	b	Yes	b	b	Yes	Yes	Yes	Yes	a	597351
c	Yes	Yes	Yes	Yes	Yes	Yes	Yes	Yes	Yes	b	Yes	Yes	Yes	Yes	Yes	597352
c	a	a	a	Yes	Yes	Yes	Yes	Yes	b	b	Yes	Yes	Yes	b	Yes	597353
c	a	a	a	Yes	Yes	Yes	b	Yes	b	b	Yes	Yes	Yes	a	Yes	597354
<b>4</b>	<b>30</b>	<b>65</b>	<b>66</b>	<b>109</b>	<b>109</b>	<b>66</b>	<b>21</b>	<b>109</b>	<b>16</b>	<b>4</b>	<b>87</b>	<b>109</b>	<b>99</b>	<b>25</b>	<b>45</b>	

Availability of miscellaneous facilities (If amenities available code -Yes is given, If not available within the village , the distance range code viz; a for < 5 Kms, b for 5-10 Kms and c for 10+ kms of nearest place where facility is available is given).

Sl.no	Name of the village	Location code no.	Agricultural marketing society	Integrated Child Development Scheme (Nutritional Centres)	Anganwadi Centre (Nutritional Centres)	Others (Nutritional Centres)	ASHA (Accredited Social Health Activist)	Community centre with/without TV	Sports Field,	Sports Club / Recreation Centre	Cinema / Video Hall	Public Library	Public Reading Room	Newspaper Supply	Assembly Polling station	Birth & Death Registration Office
1	2	3	84	85	86	87	88	89	90	91	92	93	94	95	96	97
<b>Name of CD Block:-Athni</b>																
101	Buralatti	597346	c	Yes	Yes	c	Yes	a	b	b	a	a	a	Yes	Yes	Yes
102	Katageri	597347	b	Yes	Yes	b	Yes	b	b	b	a	a	Yes	Yes	Yes	Yes
103	Kodaganoor	597348	c	Yes	Yes	Yes	Yes	c	Yes	a	a	a	a	Yes	Yes	Yes
104	Nandagaon	597349	b	Yes	Yes	b	Yes	a	Yes	Yes	a	Yes	Yes	Yes	Yes	Yes
105	Ghatanatti	597350	b	Yes	Yes	b	b	b	b	b	a	Yes	Yes	Yes	Yes	Yes
106	Balawad	597351	c	Yes	Yes	a	Yes	b	b	b	a	a	a	Yes	Yes	Yes
107	Shirahatti	597352	b	Yes	Yes	b	Yes	Yes	Yes	Yes	a	Yes	Yes	Yes	Yes	Yes
108	Junjarwad	597353	b	Yes	Yes	Yes	Yes	b	Yes	a	a	Yes	Yes	Yes	Yes	Yes
109	Suttatti	597354	c	Yes	Yes	a	Yes	b	b	b	a	a	a	Yes	Yes	Yes
<b>Block T O T A L :</b>			<b>11</b>	<b>108</b>	<b>108</b>	<b>26</b>	<b>100</b>	<b>15</b>	<b>46</b>	<b>28</b>	<b>8</b>	<b>49</b>	<b>52</b>	<b>108</b>	<b>109</b>	<b>109</b>

**Village Directory**  
**Land use( as in 2009)**

Availability of electricity (Yes/No)				Land Use								
				Nearest Town	Area under different types of land use ( in hectares rounded up to one decimal place)							
Power Supply for Domestic Use (ED)	Power Supply for Agricultural Use (EAG)	Power Supply for Commercial Use (EC)	Power Supply for All Uses (EA)	Name	Distance range code i.e. a for < 5 Kms, b for 5-10 Kms and c for 10+ kms .	Forests	Area under Non- agricultural Uses	Barren and Un-cultivable land	Permanent Pastures and Other Grazing Lands	Land Under Miscellaneous Tree Crops etc.	Culturable Waste Land	Location code no.
98	99	100	101	102	103	104	105	106	107	108	109	3
<b>Location Code:0002</b>												
No	No	No	Yes	ATHANI	c	0	8.2	0.2	0	0	0	597346
No	No	No	Yes	ATHANI	b	0	22	12	15	0	0	597347
No	No	No	Yes	ATHANI	c	0	6	10.6	0	0	0	597348
No	No	No	Yes	ATHANI	b	0	43.5	92	107	0	0	597349
No	No	No	Yes	ATHANI	b	0	8	99.8	0	0	0	597350
No	No	No	Yes	ATHANI	c	0	5	9.5	6	0	0	597351
No	No	No	Yes	JAMKHANDI	b	0	88	41.8	11	0	0	597352
No	No	No	Yes	JAMKHANDI	b	0	60.1	7	0	10	0	597353
No	No	No	Yes	ATHANI	c	0	0.1	0	0	0	0	597354
<b>0</b>	<b>0</b>	<b>0</b>	<b>109</b>	<b>0</b>	<b>0</b>	<b>386.3</b>	<b>5539.2</b>	<b>3869.7</b>	<b>2400.3</b>	<b>6232.9</b>	<b>808.1</b>	

Sl.no	Name of the village	Location code no.	Land Use					Area irrigated by source (in hectare).				
			Fallow lands other than current fallows	Current Fallows	Net Area Sown	Total Irrigated Land Area	Total Un-irrigated Land Area	Canals ( C )	Wells/Tube-wells(W/TW)	Tanks/Lakes(T/L)	Water Falls(WF)	Others(O)
1	2	3	110	111	112	113	114	115	116	117	118	119
<b>Name of CD Block:-Athni</b>												
101	Buralatti	597346	0	0	775.8	172.8	603	0	163.9	0	0	8.9
102	Katageri	597347	0	50	905	215.3	689.7	0	215.3	0	0	0
103	Kodaganoor	597348	0	0	1039	878	161	0	0	0	878	0
104	Nandagaon	597349	0	182	3440	3116	324	0	320	0	0	2796
105	Ghatanatti	597350	120	63	510	510	0	80	0	0	0	430
106	Balawad	597351	0	0	327	327	0	0	0	0	0	327
107	Shirahatti	597352	0	22	2057	2057	0	0	0	0	0	2057
108	Junjarwad	597353	0	0	1448	1448	0	0	0	0	0	1448
109	Suttatti	597354	0	0	1543	1543	0	0	0	0	0	1543
<b>Block T O T A L :</b>			<b>2696.9</b>	<b>5738.3</b>	<b>170919</b>	<b>73455.1</b>	<b>97463.8</b>	<b>2038.6</b>	<b>26660.7</b>	<b>1536.8</b>	<b>878</b>	

**Village Directory**  
**Land use( as in 2009)**

**Name of three most important commodities manufactured**

---

First	Second	Third	Name of the village	Location code no.
120	121	122	2	3
<b>Location Code:0002</b>				
-	-	-	Buralatti	597346
-	-	-	Katageri	597347
-	-	-	Kodaganoor	597348
-	-	-	Nandagaon	597349
-	-	-	Ghatanatti	597350
-	-	-	Balawad	597351
-	-	-	Shirahatti	597352
-	-	-	Junjarwad	597353
-	-	-	Suttatti	597354

---

Number of educational amenities available. (If not available within the village, the distance range code viz; a for < 5 Kms, b for 5-10 Kms and c for 10+ kms of nearest place where facility is available is given).

Sl.no	Name of the village	Location code no.	Total area of the village ( in hectares rounded up to one decimal place)	Total population ( 2011 census )	Number of households (2011 census)	Pre-Primary school (PP)	Primary school (P)	Middle school (M)	Secondary School (S)	Senior Secondary school (SS)	Degree college of arts science & commerce (ASC)	Engineering college(EC)	Medical college (MC)	Management institute (MI)
1	2	3	4	5	6	7	8	9	10	11	12	13	14	15
<b>Name of CD Block:-Raybag</b>														
1	Soundatti	597355	1681.8	9294	1908	1	8	5	3	1	1	c	c	c
2	Diggewadi (Old)	597356	775.7	4617	881	1	6	3	2	b	b	c	c	c
3	Jalalpur	597357	659.2	4496	874	6	6	4	1	1	b	c	c	c
4	Bhiradi	597358	1772.1	8214	1616	a	5	4	1	a	b	c	c	c
5	Chinchali	597359	3256.9	18986	3741	1	14	10	2	1	b	c	a	c
6	Raibag (Rural)	597360	5268.4	10732	2042	a	5	21	13	5	a	c	c	c
7	Kanchakarawadi	597361	866.9	3631	676	a	3	1	b	a	a	c	c	c
8	Yadrav	597362	652.9	2874	568	1	3	2	b	b	b	c	c	c
9	Nasalapur	597363	954.6	6257	1271	1	4	4	1	b	b	c	c	c
10	Nandikurali	597364	3185.4	9182	1791	b	10	6	2	b	b	c	c	c
11	Kempatti	597365	867.7	2865	533	a	2	a	a	b	b	c	c	c
12	Mekhali	597366	2857	6979	1113	1	7	5	1	b	b	c	a	c
13	Maradi	597367	839.7	1454	260	a	3	1	c	c	c	c	c	c
14	Devanakatti	597368	740.8	1031	226	a	1	a	c	c	b	c	c	c
15	Budihal	597369	985	2821	571	a	3	3	1	b	b	c	c	c
16	Bavachi	597370	680.3	1745	332	2	2	1	a	b	b	c	a	c
17	Hubbarwadi	597371	1324.8	2421	456	b	3	1	a	b	b	c	c	c
18	Nagaral	597372	605.7	3060	623	2	2	2	1	b	a	c	c	c
19	Bommanal	597373	762.4	2804	508	1	2	2	a	b	b	c	c	c
20	Biranal	597374	943.3	1611	277	b	3	1	a	b	b	c	c	c
21	Byakud	597375	2695.4	3470	595	a	4	2	a	b	b	c	c	c
22	Mavin honda	597376	892.5	1768	281	b	1	1	a	c	c	c	a	c
23	Girinaikwadi	597377	701.3	840	137	a	1	a	a	b	c	c	c	c
24	Jodahatti	597378	526	1201	253	2	2	1	b	b	c	c	c	c
25	Bhendwad	597379	1408.4	3889	712	1	5	3	1	b	c	c	c	c



Number of educational amenities available. (If not available within the village , the distance range code viz; a for < 5 Kms, b for 5-10 Kms and c for 10+ kms of nearest place where facility is available is given).

Number of Medical Amenities available. (If not available within the village , the distance range code viz; a for < 5 Kms, b for 5-10 Kms and c for 10+ kms of nearest place where facility is available is given).

Polytechnic (Pt)	Vocational training school /ITI	Non-formal training centre (NFTC)	Special school for disabled (SSD)	Others (specify)	Community health centre (CHC)	Primary health centre (PHC)	Primary health sub centre (PHS)	Maternity and child welfare centre (MCW)	T.B. clinic (TBC)	Hospital-allopathic (HA)	Hospital-alternative medicine (HO)	Dispensary (D)	Veterinary hospital (VH)	Mobile health clinic(MHC)	Family welfare centre (FWC)	Location code no.
16	17	18	19	20	21	22	23	24	25	26	27	28	29	30	31	3
Location Code:0003																
b	b	b	c		a	b	1	b	b	b	b	b	b	b	1	597355
b	b	b	b		b	b	b	b	b	b	b	b	1	b	b	597356
b	b	b	b		b	b	a	b	b	b	b	b	b	b	a	597357
b	b	b	b		b	b	1	b	b	b	b	b	b	b	1	597358
b	b	b	c		b	1	2	1	1	b	b	b	1	c	2	597359
a	2	a	c		a	1	2	1	1	a	b	a	1	1	2	597360
a	a	a	c	b	a	b	1	b	b	a	a	a	a	c	1	597361
b	b	b	b	b	b	b	b	b	b	b	b	b	b	b	b	597362
b	b	b	c		b	1	1	1	1	b	b	1	1	b	1	597363
b	b	b	c	b	b	a	1	a	a	b	c	a	a	b	1	597364
b	b	b	c		b	b	b	b	b	b	c	b	b	b	b	597365
b	a	b	c		b	b	b	b	b	b	b	b	1	1	b	597366
c	c	c	c		c	c	a	c	c	c	b	c	c	c	a	597367
b	b	b	c		b	c	a	c	c	b	a	b	b	b	a	597368
b	b	b	c		b	b	b	b	b	b	b	b	a	a	b	597369
b	b	b	c		a	b	a	b	b	b	b	b	a	a	a	597370
b	b	b	c		b	b	b	b	b	b	b	b	a	a	b	597371
a	a	a	c		a	b	b	b	b	a	c	a	a	b	b	597372
b	b	b	c		b	c	b	c	c	b	b	b	b	b	b	597373
b	b	b	b	b	b	a	b	a	a	b	b	1	b	b	b	597374
b	b	b	b	1	b	1	1	1	1	b	b	1	b	a	1	597375
c	c	c	c		c	c	b	c	c	c	c	c	a	a	b	597376
c	c	c	c		c	b	b	b	b	c	c	a	a	c	b	597377
c	c	c	c		c	c	b	c	c	c	c	b	b	c	b	597378
c	c	c	c		c	b	1	b	b	c	1	b	1	c	1	597379

			Number of Non-Government Medical Amenities available.							Availability of drinking water - (Yes / No)			
Sl.no	Name of the village	Location code no.	Charitable non Govt. hospital/Nursing home.	Medical practitioner with MBBS Degree	Medical practitioner with other degree	Medical practitioner with no degree	Traditional practitioner and faith healer .	Medicine Shop	Others	Tap water (Treated/Untreated)	Well water (Covered / Uncovered well)	Hand Pump	Tube wells / Bore well
1	2	3	32	33	34	35	36	37	38	39	40	41	42
<b>Name of CD Block:-Raybag</b>													
1	Soundatti	597355	0	1	1	2	0	3	0	Yes	No	Yes	Yes
2	Diggewadi (Old)	597356	0	2	2	1	0	1	0	Yes	Yes	Yes	Yes
3	Jalalpur	597357	0	0	1	0	0	2	0	Yes	No	Yes	Yes
4	Bhiradi	597358	0	2	0	5	0	2	0	Yes	Yes	Yes	Yes
5	Chinchali	597359	0	0	0	9	0	4	0	Yes	No	Yes	No
6	Raibag (Rural)	597360	3	5	7	0	0	7	0	Yes	Yes	Yes	Yes
7	Kanchakarawadi	597361	0	2	0	0	0	1	0	Yes	No	Yes	Yes
8	Yadrav	597362	0	0	1	0	0	0	0	Yes	No	Yes	Yes
9	Nasalapur	597363	0	0	0	0	0	0	0	Yes	No	Yes	Yes
10	Nandikurali	597364	0	1	0	0	0	2	0	Yes	No	Yes	Yes
11	Kempatti	597365	0	1	0	0	0	0	0	Yes	No	Yes	Yes
12	Mekhali	597366	0	0	0	0	0	0	0	Yes	Yes	Yes	Yes
13	Maradi	597367	0	0	1	0	0	0	0	Yes	No	Yes	Yes
14	Devanakatti	597368	0	0	1	0	0	0	0	Yes	Yes	Yes	Yes
15	Budihal	597369	0	0	1	0	0	0	0	Yes	No	Yes	Yes
16	Bavachi	597370	0	0	1	0	0	0	0	Yes	Yes	Yes	Yes
17	Hubbarwadi	597371	0	0	1	0	0	0	0	Yes	No	Yes	Yes
18	Nagaral	597372	0	2	3	2	0	3	0	Yes	Yes	Yes	Yes
19	Bommanal	597373	0	1	4	0	0	1	0	Yes	Yes	Yes	Yes
20	Biranal	597374	0	1	1	1	0	0	0	Yes	Yes	Yes	Yes
21	Byakud	597375	0	1	0	1	0	0	0	Yes	Yes	Yes	Yes
22	Mavinhonda	597376	0	0	1	0	0	0	0	Yes	Yes	Yes	Yes
23	Girinaikwadi	597377	0	0	0	0	0	0	0	No	Yes	Yes	No
24	Jodahatti	597378	0	0	2	0	0	0	0	Yes	Yes	Yes	No
25	Bhendwad	597379	0	2	0	0	0	0	0	Yes	Yes	Yes	Yes

**Village Directory**  
**Land use( as in 2009)**

Availability of drinking water - (Yes / No)			Availability of toilet & others (Yes / No)				Communication and transport facilities (If amenities available code -Yes is given except for Village Pin Code ,If not available within the village , the distance range code viz; a for < 5 Kms, b for 5-10 Kms and c for 10+ kms of nearest place where facility is available is given).								
Spring	River / Canal	Tank / Pond / Lake	Others	Community toilet including bath.	Community toilet excluding bath.	Rural sanitary mart or sanitary hardware outlet available near the village.	Community bio- gas or recycle of waste for productive use.	Post office(PO)	Sub post office (SPO)	Post & Telegraph office (P&TO)	Village Pin Code	Telephones (Land lines)	Public call office (PCO)	Mobile phone coverage	Location code no.
43	44	45	46	47	48	49	50	51	52	53	54	55	56	57	3
<b>Location Code:0003</b>															
Yes	Yes	Yes	No	Yes	Yes	No	No	b	Yes	b	591317	Yes	b	Yes	597355
No	Yes	No	No	No	No	No	No	b	Yes	b	591213	Yes	Yes	Yes	597356
No	Yes	No	No	No	No	No	No	b	Yes	Yes	591317	Yes	b	Yes	597357
No	Yes	No	No	Yes	Yes	No	No	b	b	b	591317	Yes	b	Yes	597358
No	Yes	No	No	Yes	Yes	No	No	b	Yes	Yes	591317	Yes	Yes	Yes	597359
No	No	Yes	No	No	Yes	Yes	Yes	a	b	c	591317	Yes	Yes	Yes	597360
No	No	No	No	No	No	No	No	a	b	c	591317	Yes	b	Yes	597361
Yes	No	No	No	Yes	Yes	No	No	b	b	c	591317	Yes	b	Yes	597362
No	Yes	Yes	No	Yes	Yes	No	No	a	b	c	591317	Yes	Yes	Yes	597363
No	Yes	No	No	No	No	No	No	b	b	c	591317	Yes	b	Yes	597364
No	Yes	No	No	No	No	No	No	b	b	b	591317	Yes	b	Yes	597365
Yes	Yes	Yes	No	No	No	No	No	b	a	b	591317	Yes	b	Yes	597366
No	No	No	No	No	No	No	No	b	a	b	591317	Yes	b	a	597367
No	No	No	No	No	No	No	No	b	Yes	b	591317	Yes	b	Yes	597368
No	No	No	No	No	No	No	No	b	Yes	c	591317	Yes	b	Yes	597369
No	No	No	No	No	No	No	No	b	b	c	591220	Yes	b	b	597370
No	No	No	No	No	No	No	No	b	a	c	591222	Yes	Yes	Yes	597371
No	No	Yes	No	No	No	No	No	a	Yes	Yes	591317	Yes	Yes	Yes	597372
No	Yes	No	No	No	No	No	No	b	Yes	c	591222	Yes	Yes	Yes	597373
No	No	Yes	No	No	No	No	No	b	Yes	Yes	591222	Yes	Yes	Yes	597374
No	No	Yes	No	No	No	No	No	b	a	Yes	591222	Yes	Yes	Yes	597375
No	No	No	No	No	No	No	No	Yes	Yes	a	591124	Yes	Yes	Yes	597376
No	No	No	No	No	No	No	No	b	Yes	b	591311	Yes	Yes	Yes	597377
No	Yes	Yes	No	No	No	No	No	b	Yes	Yes	591311	Yes	Yes	Yes	597378
No	No	No	No	No	No	No	No	b	Yes	Yes	591311	Yes	Yes	Yes	597379

Communication and transport facilities (If amenities available code - Yes is given except for Village Pin Code ,If not available within the village , the distance range code viz; a for < 5 Kms, b for 5-10 Kms and c for 10+ kms of nearest place where facility is available is given).

Sl.no	Name of the village	Location code no.	Internet cafes/ Common service centre (CSC)	Private courier facility	Bus service (Public & Private)	Railway stations	Auto/Modified Autos	Taxis and Vans	Tractors	Cycle-pulled rickshaws(Manual & Machine driven)	Carts driven by animals	Sea /River ferry service
1	2	3	58	59	60	61	62	63	64	65	66	67
Name of CD Block:-Raybag												
1	Soundatti	597355	b	b	Yes	b	Yes	Yes	Yes	b	b	b
2	Diggewadi (Old)	597356	Yes	b	Yes	c	a	Yes	Yes	Yes	b	b
3	Jalalpur	597357	b	b	Yes	c	b	Yes	Yes	b	Yes	c
4	Bhiradi	597358	b	b	Yes	c	Yes	Yes	Yes	b	Yes	c
5	Chinchali	597359	b	b	Yes	c	Yes	Yes	Yes	b	Yes	c
6	Raibag (Rural)	597360	c	c	Yes	b	Yes	Yes	Yes	c	Yes	c
7	Kanchakarawadi	597361	b	b	Yes	b	b	a	Yes	b	Yes	c
8	Yadrav	597362	b	b	Yes	c	b	Yes	Yes	b	Yes	b
9	Nasalapur	597363	b	b	Yes	b	Yes	b	Yes	b	Yes	c
10	Nandikurali	597364	b	b	Yes	c	Yes	Yes	Yes	Yes	b	c
11	Kempatti	597365	a	a	Yes	Yes	b	a	Yes	a	Yes	c
12	Mekhali	597366	b	b	Yes	b	Yes	b	Yes	b	Yes	b
13	Maradi	597367	b	b	Yes	b	b	b	b	b	b	c
14	Devanakatti	597368	b	b	Yes	c	b	Yes	Yes	b	b	c
15	Budihal	597369	c	c	Yes	b	b	Yes	Yes	c	Yes	c
16	Bavachi	597370	c	c	Yes	a	b	b	Yes	c	Yes	c
17	Hubbarwadi	597371	c	c	Yes	b	b	Yes	Yes	c	Yes	c
18	Nagaral	597372	Yes	c	Yes	a	b	Yes	Yes	Yes	Yes	c
19	Bommanal	597373	c	c	Yes	b	b	Yes	Yes	c	Yes	c
20	Biranal	597374	c	c	Yes	c	b	b	c	c	Yes	c
21	Byakud	597375	Yes	b	Yes	c	a	b	c	b	b	c
22	Mavinhonda	597376	a	a	Yes	a	Yes	Yes	Yes	a	Yes	b
23	Girinaikwadi	597377	b	b	Yes	b	a	b	b	b	b	b
24	Jodahatti	597378	b	b	Yes	b	a	b	Yes	b	b	a
25	Bhendwad	597379	Yes	b	Yes	b	Yes	b	b	b	b	a

Village Directory

Land use( as in 2009)

Village connected to highways,village roads, banks & credit societies (If amenities available code -Yes is given, If not available within the village , the distance range code viz; a for < 5 Kms, b for 5-10 Kms and c for 10+ kms of nearest place where facility is available is given).

Availability of miscellaneous facilities (If amenities available code -Yes is given, If not available within the village , the distance range code viz; a for < 5 Kms, b for 5-10 Kms and c for 10+ kms of nearest place where facility is available is given).

Connected to national highway(NH)	Connected to state highway(SH)	Connected to major district road (MDR)	Connected to others district road	Pucca roads	Kutchcha roads	Water bounded macadam(WBM) roads	Navigable waterway (river/canal)(NW)	Footpaths (FP)	Commercial & Co-operative Banks	ATM	Agricultural Credit Societies	Self-Help Group (SHG)	Public distribution system (PDS) shop	Mandis / Regular market	Weekly Haat	Location code no.
68	69	70	71	72	73	74	75	76	77	78	79	80	81	82	83	3
																<b>Location Code:0003</b>
c	b	Yes	Yes	Yes	Yes	b	b	Yes	b	b	Yes	Yes	Yes	b	Yes	597355
Yes	Yes	Yes	Yes	Yes	Yes	b	b	Yes	b	b	Yes	Yes	Yes	Yes	Yes	597356
c	b	Yes	Yes	Yes	Yes	Yes	c	Yes	b	b	Yes	Yes	Yes	b	Yes	597357
c	b	Yes	Yes	Yes	Yes	Yes	c	Yes	a	b	Yes	Yes	Yes	Yes	Yes	597358
c	Yes	Yes	Yes	Yes	Yes	b	c	Yes	b	Yes	Yes	Yes	Yes	Yes	Yes	597359
c	Yes	Yes	Yes	Yes	Yes	b	c	Yes	Yes	Yes	Yes	Yes	Yes	Yes	Yes	597360
c	Yes	Yes	Yes	Yes	Yes	b	c	Yes	a	a	a	Yes	Yes	Yes	a	597361
c	Yes	Yes	Yes	Yes	Yes	b	b	Yes	b	b	Yes	Yes	Yes	Yes	a	597362
c	Yes	Yes	Yes	Yes	Yes	b	c	Yes	b	b	Yes	Yes	Yes	b	Yes	597363
c	Yes	Yes	Yes	Yes	Yes	b	c	Yes	b	b	Yes	Yes	Yes	b	Yes	597364
c	a	a	a	Yes	Yes	b	c	Yes	b	b	Yes	Yes	Yes	b	a	597365
c	b	b	b	Yes	Yes	Yes	b	Yes	Yes	b	Yes	Yes	Yes	b	Yes	597366
c	b	b	b	Yes	Yes	a	c	Yes	b	b	Yes	Yes	Yes	b	a	597367
c	b	b	b	Yes	Yes	Yes	c	Yes	a	b	Yes	Yes	b	b	a	597368
c	Yes	Yes	Yes	Yes	Yes	b	c	Yes	a	b	Yes	Yes	Yes	b	a	597369
c	c	c	c	Yes	Yes	b	c	Yes	b	b	a	Yes	Yes	b	a	597370
c	Yes	Yes	c	Yes	Yes	b	c	Yes	a	b	Yes	Yes	Yes	b	a	597371
c	c	Yes	Yes	Yes	Yes	Yes	c	Yes	a	a	a	Yes	Yes	a	a	597372
c	Yes	c	c	Yes	Yes	b	c	Yes	b	b	Yes	Yes	Yes	b	a	597373
c	c	Yes	Yes	Yes	Yes	Yes	c	Yes	b	b	b	Yes	Yes	b	a	597374
c	Yes	b	Yes	Yes	Yes	a	c	Yes	b	b	Yes	Yes	Yes	b	a	597375
c	Yes	Yes	Yes	Yes	Yes	a	b	Yes	a	b	a	Yes	Yes	a	a	597376
c	b	b	b	Yes	Yes	b	b	Yes	b	b	b	Yes	b	a	a	597377
c	b	b	b	Yes	Yes	b	a	Yes	b	b	b	Yes	Yes	a	a	597378
c	b	b	b	Yes	Yes	a	a	Yes	Yes	b	Yes	Yes	Yes	Yes	Yes	597379

Availability of miscellaneous facilities (If amenities available code -Yes is given, If not available within the village, the distance range code viz; a for < 5 Kms, b for 5-10 Kms and c for 10+ kms of nearest place where facility is available is given).

Sl.no	Name of the village	Location code no.	Agricultural marketing society	Integrated Child Development Scheme (Nutritional Centres)	Anganwadi Centre (Nutritional Centres)	Others (Nutritional Centres)	ASHA (Accredited Social Health Activist)	Community centre with/without TV	Sports Field,	Sports Club / Recreation Centre	Cinema / Video Hall	Public Library	Public Reading Room	Newspaper Supply	Assembly Polling station	Birth & Death Registration Office
1	2	3	84	85	86	87	88	89	90	91	92	93	94	95	96	97
<b>Name of CD Block:-Raybag</b>																
1	Soundatti	597355	b	Yes	Yes	b	Yes	b	Yes	Yes	a	a	a	Yes	Yes	Yes
2	Diggewadi (Old)	597356	b	Yes	Yes	Yes	Yes	b	a	a	a	Yes	Yes	Yes	Yes	Yes
3	Jalalpur	597357	b	Yes	Yes	b	Yes	b	b	b	a	b	b	Yes	Yes	Yes
4	Bhiradi	597358	b	Yes	Yes	b	Yes	b	Yes	Yes	a	Yes	Yes	Yes	Yes	Yes
5	Chinchali	597359	Yes	Yes	Yes	Yes	Yes	b	Yes	Yes	Yes	Yes	Yes	Yes	Yes	Yes
6	Raibag (Rural)	597360	Yes	Yes	Yes	a	Yes	a	Yes	Yes	Yes	Yes	Yes	Yes	Yes	Yes
7	Kanchakarawadi	597361	a	Yes	Yes	a	Yes	a	a	a	a	Yes	Yes	Yes	Yes	Yes
8	Yadrav	597362	b	Yes	Yes	b	Yes	b	b	b	b	b	b	Yes	Yes	Yes
9	Nasalapur	597363	b	Yes	Yes	b	Yes	b	Yes	Yes	a	Yes	Yes	Yes	Yes	Yes
10	Nandikurali	597364	b	Yes	Yes	b	Yes	b	Yes	Yes	a	Yes	Yes	Yes	Yes	Yes
11	Kempatti	597365	b	Yes	Yes	b	b	a	b	b	a	a	a	Yes	Yes	Yes
12	Mekhali	597366	Yes	Yes	Yes	b	Yes	Yes	Yes	Yes	a	Yes	Yes	Yes	Yes	Yes
13	Maradi	597367	c	Yes	Yes	Yes	Yes	b	b	b	a	a	a	Yes	Yes	Yes
14	Devanakatti	597368	b	Yes	Yes	Yes	Yes	a	b	b	a	a	a	Yes	Yes	Yes
15	Budihal	597369	b	Yes	Yes	b	Yes	b	b	b	a	a	a	Yes	Yes	Yes
16	Bavachi	597370	b	Yes	Yes	a	Yes	b	b	b	a	a	a	Yes	Yes	Yes
17	Hubbarwadi	597371	b	Yes	Yes	Yes	Yes	b	b	b	a	Yes	Yes	Yes	Yes	Yes
18	Nagaral	597372	a	Yes	Yes	a	Yes	a	b	b	a	b	b	Yes	Yes	Yes
19	Bommanal	597373	b	Yes	Yes	Yes	b	b	Yes	a	b	b	b	Yes	Yes	Yes
20	Biranal	597374	b	Yes	Yes	a	Yes	b	b	b	a	a	a	Yes	Yes	Yes
21	Byakud	597375	b	Yes	Yes	b	Yes	b	b	b	a	Yes	Yes	Yes	Yes	Yes
22	Mavinhonda	597376	c	Yes	Yes	a	Yes	a	b	b	a	a	a	Yes	Yes	Yes
23	Girinaikwadi	597377	c	Yes	Yes	a	a	a	b	b	a	a	a	Yes	Yes	Yes
24	Jodahatti	597378	c	Yes	Yes	a	Yes	b	b	b	a	a	a	Yes	Yes	Yes
25	Bhendwad	597379	c	Yes	Yes	Yes	Yes	Yes	a	a	a	Yes	Yes	Yes	Yes	Yes

**Village Directory**  
**Land use( as in 2009)**

Availability of electricity (Yes/No)				Land Use									Location code no.
				Nearest Town	Area under different types of land use ( in hectares rounded up to one decimal place)								
Power Supply for Domestic Use (ED)	Power Supply for Agricultural Use (EAG)	Power Supply for Commercial Use (EC)	Power Supply for All Uses (EA)	Name	Distance range code i.e. a for < 5 Kms, b for 5-10 Kms and c for 10+ kms .	Forests	Area under Non-agricultural Uses	Barren and Un-cultivable land	Permanent Pastures and Other Grazing Lands	Land Under Miscellaneous Tree Crops etc.	Culturable Waste Land	3	
98	99	100	101	102	103	104	105	106	107	108	109	3	
<b>Location Code:0003</b>													
No	No	No	Yes	RAIBAG	b	0	16.8	60.7	0	83.9	0	597355	
No	No	No	Yes	RAIBAG	b	0	31.3	0	53.1	0	0	597356	
No	No	No	Yes	RAIBAG	b	0	44.4	0	0	0	0	597357	
No	No	No	Yes	RAIBAG	b	0	58.6	1.2	0	0	0	597358	
No	No	No	Yes	RAIBAG	b	0	0	170.8	0.2	0	0	597359	
No	No	No	Yes	RAIBAG	a	877.7	1.1	61	0	0.6	0	597360	
No	No	No	Yes	RAIBAG	a	0	0	0	0	567	0	597361	
No	No	No	Yes	RAIBAG	b	0	0	0	0	4.1	0	597362	
No	No	No	Yes	RAIBAG	b	0	0	8.3	0	55.8	0	597363	
No	No	No	Yes	RAIBAG	b	0	155.3	0	0	52.4	0	597364	
No	No	No	Yes	RAIBAG	b	0	47.9	0	0	0	145.7	597365	
No	No	No	Yes	RAIBAG	b	0	0	0	186.4	217.5	0	597366	
No	No	No	Yes	RAIBAG	c	24.4	103.3	0	36.1	0	0	597367	
No	No	No	Yes	RAIBAG	b	0	18.6	23.6	141.9	0	3.7	597368	
No	No	No	Yes	RAIBAG	b	44.2	4.1	21.6	95.9	2.8	5.4	597369	
No	No	No	Yes	RAIBAG	b	0	29.2	0	6.7	0	0	597370	
No	No	No	Yes	RAIBAG	b	247.3	52.6	0	145.6	0	0	597371	
No	No	No	Yes	RAIBAG	a	16.5	0	0	0	0	0	597372	
No	No	No	Yes	RAIBAG	b	0	36.4	0	0	0	90	597373	
No	No	No	Yes	RAIBAG	b	0	100.3	0	2.8	0	0	597374	
No	No	No	Yes	RAIBAG	b	475.2	0	84.3	87.5	0	0	597375	
No	No	No	Yes	RAIBAG	c	0	21.3	0	0	0	0	597376	
No	No	No	Yes	RAIBAG	c	0	9.6	9.5	0	0	0	597377	
No	No	No	Yes	RAIBAG	c	0	29.1	0	0	0	0	597378	
No	No	No	Yes	RAIBAG	c	0	0	32.4	0	0.3	0	597379	

Sl.no	Name of the village	Location code no.	Land Use					Area irrigated by source (in hectare).					
			Area under different types of land use ( in hectares rounded up to one decimal place)										
			Fallow lands other than current fallows	Current Fallows	Net Area Sown	Total Irrigated Land Area	Total Un-irrigated Land Area	Canals ( C )	Wells/Tube-wells(W/TW)	Tanks/Lakes(T/L)	Water Falls(WF)	Others(O)	
1	2	3	110	111	112	113	114	115	116	117	118	119	
<b>Name of CD Block:-Raybag</b>													
1	Soundatti	597355	0	0	1520.4	242.8	1277.6	161.9	80.9	0	0	0	
2	Diggewadi (Old)	597356	0	0	691.3	644.1	47.1	336.1	308	0	0	0	
3	Jalalpur	597357	0	0	614.8	607	7.8	80.9	202.3	0	0	323.8	
4	Bhiradi	597358	0	0	1712.3	1712.3	0	736.2	404.7	571.4	0	0	
5	Chinchali	597359	0	0	3085.8	2959.5	126.4	1218.1	527.3	1214.1	0	0	
6	Raibag (Rural)	597360	0	0	4328	4187.2	140.7	0	1395.8	2791.5	0	0	
7	Kanchakarawadi	597361	0	0	299.9	0	299.9	0	0	0	0	0	
8	Yadrav	597362	2.5	0	646.3	222.6	423.7	20.2	202.3	0	0	0	
9	Nasalapur	597363	0	0	890.4	728.4	162	0	728.4	0	0	0	
10	Nandikurali	597364	0	0	2977.7	2630.5	347.2	1214.1	1416.4	0	0	0	
11	Kempatti	597365	0	0	674.1	309.6	364.5	172	72.9	0	0	64.7	
12	Mekhali	597366	0	0	2453.1	123.1	2330	0	123.1	0	0	0	
13	Maradi	597367	0	0	675.9	101.6	574.2	0	101.6	0	0	0	
14	Devanakatti	597368	28.8	22.1	502	160.8	341.3	0	160.8	0	0	0	
15	Budihal	597369	9.6	6.9	794.6	236.7	557.9	0	231.4	0	5.4	0	
16	Bavachi	597370	0	0	644.3	597.9	46.4	0	95.2	502.6	0	0	
17	Hubbarwadi	597371	0	0	879.3	81.4	797.8	0	81.4	0	0	0	
18	Nagaral	597372	0	0	589.2	278.1	311.1	0	278.1	0	0	0	
19	Bommanal	597373	0	0	636	499.2	136.8	450.6	48.6	0	0	0	
20	Biranal	597374	0	0	840.1	120.7	719.4	0	120.7	0	0	0	
21	Byakud	597375	0	0	2048.4	102.8	1945.6	0	102.8	0	0	0	
22	Mavinhonda	597376	0	0	871.2	122.4	748.9	0	122.4	0	0	0	
23	Girinaikwadi	597377	0	0	682.2	149.5	532.7	0	149.5	0	0	0	
24	Jodahatti	597378	0	0	497	485.6	11.3	242.8	242.8	0	0	0	
25	Bhendwad	597379	0	0	1375.6	75.3	1300.3	0	75.3	0	0	0	



**Village Directory**  
**Land use( as in 2009)**

**Name of three most important commodities manufactured**

First	Second	Third	Name of the village	Location code no.
120	121	122	2	3
<b>Location Code:0003</b>				
-	-	-	Soundatti	597355
-	-	-	Diggewadi (Old)	597356
-	-	-	Jalalpur	597357
-	Bricks	-	Bhiradi	597358
-	-	-	Chinchali	597359
-	Jaggery	-	Raibag (Rural)	597360
-	-	-	Kanchakarawadi	597361
-	-	-	Yadrav	597362
-	-	-	Nasalapur	597363
-	-	-	Nandikurali	597364
-	-	-	Kempatti	597365
-	-	-	Mekhali	597366
-	-	-	Maradi	597367
-	-	-	Devanakatti	597368
-	-	-	Budihal	597369
-	-	-	Bavachi	597370
-	-	-	Hubbarwadi	597371
-	-	-	Nagaral	597372
-	-	-	Bommanal	597373
-	-	-	Biranal	597374
-	-	-	Byakud	597375
-	-	-	Mavinhonda	597376
-	-	-	Girinaikwadi	597377
-	-	-	Jodahatti	597378
-	-	-	Bhendwad	597379

Number of educational amenities available. (If not available within the village, the distance range code viz; a for < 5 Kms, b for 5-10 Kms and c for 10+ kms of nearest place where facility is available is given).

Sl.no	Name of the village	Location code no.	Total area of the village ( in hectares rounded up to one decimal place)	Total population ( 2011 census )	Number of households (2011 census)	Pre-Primary school (PP)	Primary school (P)	Middle school (M)	Secondary School (S)	Senior Secondary school (SS)	Degree college of arts science & commerce (ASC)	Engineering college(EC)	Medical college (MC)	Management institute (MI)
1	2	3	4	5	6	7	8	9	10	11	12	13	14	15
<b>Name of CD Block:-Raybag</b>														
26	Mantur	597380	1263.2	3835	660	2	4	2	a	b	c	c	c	c
27	Nipanal	597381	1498.4	6607	1184	b	10	3	1	b	c	c	c	c
28	Kankanawadi	597382	3414	16311	2728	1	17	9	2	b	2	c	c	c
29	Kudachi (Rural)	597383	5321.6	16230	2981	a	5	15	6	a	a	c	c	c
30	Gundwad	597384	360.3	1804	391	a	4	2	1	1	b	c	b	c
31	Shiragur	597385	916.2	3241	687	1	9	3	2	a	a	c	c	c
32	Paramanandwadi	597386	830.7	5845	1221	1	6	5	3	2	1	c	c	c
33	Khemalapur	597387	1154	4827	910	a	3	3	2	a	c	c	c	c
34	Yelpratti	597388	661.4	3914	761	b	4	3	2	b	b	c	b	b
35	Siddapur	597389	673.8	3405	697	a	2	1	b	b	c	c	c	c
36	Koligudda	597390	817.3	4247	768	b	6	3	2	1	1	c	c	c
37	Yabaratti	597391	683.3	2272	469	a	2	1	b	b	a	c	c	c
38	Harugeri	597392	4130.3	28754	5567	1	2	15	15	4	2	c	c	1
39	Badabyakud	597393	730.4	2659	494	a	1	1	2	2	a	c	a	a
40	Alakhanur	597394	2532.3	11043	1941	3	9	4	1	b	b	c	c	c
41	Nilaji	597395	1596.4	6904	1177	1	5	3	1	b	b	c	c	c
42	Suttatti	597396	1118.8	3906	709	1	4	3	2	b	b	c	c	c
43	Morab	597397	1636.3	8746	1666	a	6	3	2	b	c	c	c	c
44	Bekkeri	597398	1185.6	6148	1144	1	5	3	1	b	b	c	c	c
45	Nidagundi	597399	1762.8	7744	1344	b	7	3	2	b	b	c	c	c
46	Alagawadi	597400	1987	6542	1307	1	7	4	2	b	b	c	c	c
47	Bastwad	597401	1973.7	3252	616	3	4	2	1	c	c	c	c	c
48	Hidakal	597402	2429.5	14307	2722	2	17	11	3	b	b	c	c	b
49	Mugalkhod	597403	5205.8	25835	4858	a	6	4	4	1	c	c	b	c
50	Khanadal	597404	1445.5	5195	911	1	5	2	1	b	b	c	b	c

Number of educational amenities available. (If not available within the village , the distance range code viz; a for < 5 Kms, b for 5-10 Kms and c for 10+ kms of nearest place where facility is available is given).

Number of Medical Amenities available. (If not available within the village , the distance range code viz; a for < 5 Kms, b for 5-10 Kms and c for 10+ kms of nearest place where facility is available is given).

Polytechnic (Pt)	Vocational training school /ITI	Non-formal training centre (NFTC)	Special school for disabled (SSD)	Others (specify)	Community health centre (CHC)	Primary health centre (PHC)	Primary health sub centre (PHS)	Maternity and child welfare centre (MCW)	T.B. clinic (TBC)	Hospital-allopathic (HA)	Hospital-alternative medicine (HO)	Dispensary (D)	Veterinary hospital (VH)	Mobile health clinic(MHC)	Family welfare centre (FWC)	Location code no.
16	17	18	19	20	21	22	23	24	25	26	27	28	29	30	31	3
Location Code:0003																
c	c	c	c		c	b	b	b	b	c	c	a	c	c	b	597380
c	c	c	c	c	b	c	1	c	c	c	c	c	c	c	1	597381
b	b	b	c	c	b	b	1	b	b	b	c	b	1	c	1	597382
a	2	a	c	a	a	1	1	1	1	a	a	a	a	c	1	597383
b	b	b	c		b	b	b	b	b	b	c	b	a	c	b	597384
b	b	b	c		b	b	b	b	b	b	c	b	b	c	b	597385
b	b	b	c		b	b	1	b	b	b	c	b	1	c	1	597386
c	c	c	c		c	a	b	a	a	c	a	a	c	c	b	597387
c	b	c	c		b	b	b	b	b	b	b	b	b	b	b	597388
c	c	c	c	c	c	b	b	b	b	c	c	b	b	b	b	597389
c	1	c	c		b	b	1	b	b	b	b	b	1	b	1	597390
c	a	c	c		b	b	1	b	b	b	1	b	a	b	1	597391
c	2	1	b		b	1	3	1	1	b	b	1	1	c	3	597392
c	a	a	a		a	a	a	a	a	a	a	a	a	a	a	597393
c	b	c	c		b	b	b	b	b	b	b	1	b	c	b	597394
c	b	c	c	c	b	b	b	b	b	c	c	b	b	b	b	597395
b	b	b	c	c	b	b	b	b	b	b	c	b	b	b	b	597396
c	c	c	c	2	b	1	1	1	1	c	c	1	1	1	1	597397
b	b	b	b	b	b	b	1	b	b	b	b	1	b	b	1	597398
b	b	b	c	b	b	a	1	a	a	b	c	b	a	b	1	597399
c	c	c	b		b	b	b	b	b	b	b	c	c	c	b	597400
c	c	c	c		c	b	b	b	b	c	c	c	c	c	b	597401
c	b	c	c		c	1	1	1	1	b	b	b	1	c	1	597402
c	c	c	c	c	1	1	2	1	1	c	c	c	1	c	2	597403
b	b	b	c		b	b	1	b	b	b	c	b	b	c	1	597404

			Number of Non-Government Medical Amenities available.							Availability of drinking water - (Yes / No)			
Sl.no	Name of the village	Location code no.	Charitable non Govt. hospital/Nursing home.	Medical practitioner with MBBS Degree	Medical practitioner with other degree	Medical practitioner with no degree	Traditional practitioner and faith healer .	Medicine Shop	Others	Tap water (Treated/Untreated)	Well water (Covered / Uncovered well)	Hand Pump	Tube wells / Bore well
1	2	3	32	33	34	35	36	37	38	39	40	41	42
<b>Name of CD Block:-Raybag</b>													
26	Mantur	597380	0	0	4	0	0	0	0	Yes	Yes	Yes	Yes
27	Nipanal	597381	0	0	0	5	0	0	0	Yes	No	Yes	Yes
28	Kankanawadi	597382	0	0	0	0	0	1	0	Yes	Yes	Yes	Yes
29	Kudachi (Rural)	597383	0	2	1	0	0	1	0	Yes	Yes	Yes	Yes
30	Gundwad	597384	0	0	1	0	0	0	0	Yes	No	Yes	No
31	Shiragur	597385	0	0	2	0	0	0	0	Yes	No	Yes	No
32	Paramanandwadi	597386	0	3	3	2	0	2	0	Yes	Yes	Yes	No
33	Khemalapur	597387	0	0	1	0	0	0	0	Yes	No	Yes	Yes
34	Yelpratti	597388	0	0	1	0	0	2	0	Yes	Yes	Yes	Yes
35	Siddapur	597389	0	0	1	0	0	0	0	Yes	No	Yes	Yes
36	Koligudda	597390	0	0	2	0	0	0	0	Yes	No	Yes	Yes
37	Yabaratti	597391	0	0	0	0	0	0	0	Yes	No	Yes	Yes
38	Harugeri	597392	0	13	33	6	3	12	3	Yes	Yes	Yes	Yes
39	Badabyakud	597393	0	1	0	0	0	0	0	Yes	Yes	Yes	Yes
40	Alakhanur	597394	0	1	0	0	0	1	0	Yes	No	Yes	Yes
41	Nilaji	597395	0	0	1	0	0	1	0	Yes	No	Yes	Yes
42	Suttatti	597396	0	0	1	0	0	1	0	Yes	No	Yes	Yes
43	Morab	597397	1	2	1	0	1	1	0	Yes	Yes	Yes	Yes
44	Bekkeri	597398	0	0	2	3	0	0	0	Yes	No	Yes	Yes
45	Nidagundi	597399	0	0	0	0	0	1	0	Yes	No	Yes	Yes
46	Alagawadi	597400	0	0	0	0	0	2	1	Yes	No	Yes	Yes
47	Bastwad	597401	0	0	1	0	0	0	0	Yes	Yes	Yes	Yes
48	Hidakal	597402	2	2	2	1	0	3	0	Yes	Yes	Yes	Yes
49	Mugalkhod	597403	0	1	0	6	0	3	0	Yes	Yes	Yes	Yes
50	Khanadal	597404	0	0	0	0	0	0	0	Yes	Yes	Yes	Yes

**Village Directory**  
**Land use( as in 2009)**

Availability of drinking water - (Yes / No)			Availability of toilet & others (Yes / No)					Communication and transport facilities (If amenities available code -Yes is given except for Village Pin Code ,If not available within the village , the distance range code viz; a for < 5 Kms, b for 5-10 Kms and c for 10+ kms of nearest place where facility is available is given).							
Spring	River / Canal	Tank / Pond / Lake	Others	Community toilet including bath.	Community toilet excluding bath.	Rural sanitary mart or sanitary hardware outlet available near the village.	Community bio- gas or recycle of waste for productive use.	Post office(PO)	Sub post office (SPO)	Post & Telegraph office (P&TO)	Village Pin Code	Telephones (Land lines)	Public call office (PCO)	Mobile phone coverage	Location code no.
43	44	45	46	47	48	49	50	51	52	53	54	55	56	57	3
<b>Location Code:0003</b>															
No	Yes	Yes	No	No	No	No	No	c	Yes	Yes	591311	Yes	b	Yes	597380
No	No	No	No	No	No	No	No	c	b	Yes	591311	Yes	b	Yes	597381
No	No	No	No	No	No	No	No	a	Yes	c	591311	Yes	Yes	Yes	597382
No	Yes	No	Yes	No	No	No	Yes	a	Yes	b	591220	Yes	Yes	Yes	597383
No	Yes	No	No	No	No	No	No	b	Yes	Yes	591220	Yes	Yes	Yes	597384
No	Yes	No	No	No	Yes	No	No	Yes	b	Yes	591220	Yes	Yes	Yes	597385
No	No	No	No	No	Yes	No	No	a	a	a	591220	Yes	a	Yes	597386
No	No	No	No	No	No	No	No	b	Yes	Yes	591220	Yes	Yes	Yes	597387
No	Yes	No	No	No	No	No	No	b	Yes	Yes	591217	Yes	b	Yes	597388
No	No	No	No	No	No	No	No	b	b	b	591217	Yes	b	Yes	597389
No	No	No	No	No	No	No	No	c	Yes	Yes	591317	Yes	b	Yes	597390
No	No	No	No	No	No	No	No	c	Yes	Yes	591317	Yes	b	Yes	597391
No	No	Yes	No	Yes	Yes	Yes	Yes	c	Yes	Yes	591317	Yes	Yes	Yes	597392
Yes	Yes	Yes	Yes	No	No	No	No	c	Yes	Yes	591317	Yes	b	Yes	597393
No	Yes	No	No	Yes	Yes	Yes	No	c	Yes	Yes	590003	Yes	Yes	Yes	597394
No	No	No	No	No	No	No	No	c	b	Yes	591220	Yes	Yes	Yes	597395
No	No	No	No	No	No	No	No	Yes	b	Yes	591235	Yes	b	Yes	597396
No	Yes	No	No	No	No	No	No	c	Yes	Yes	591235	Yes	Yes	Yes	597397
No	No	No	No	Yes	No	No	No	b	Yes	c	591235	Yes	b	Yes	597398
No	Yes	No	No	No	No	No	No	b	Yes	Yes	591222	Yes	Yes	Yes	597399
No	No	No	No	No	No	No	No	c	b	b	591222	Yes	b	Yes	597400
No	No	No	No	No	No	No	No	c	b	Yes	591235	Yes	Yes	Yes	597401
No	Yes	No	No	No	No	No	No	b	a	b	591235	Yes	Yes	Yes	597402
No	No	No	No	No	No	No	No	b	Yes	Yes	591235	Yes	Yes	Yes	597403
No	No	No	No	No	No	No	No	b	Yes	b	591235	Yes	Yes	Yes	597404

Communication and transport facilities (If amenities available code - Yes is given except for Village Pin Code ,If not available within the village , the distance range code viz; a for < 5 Kms, b for 5-10 Kms and c for 10+ kms of nearest place where facility is available is given).

Sl.no	Name of the village	Location code no.	Internet cafes/ Common service centre (CSC)	Private courier facility	Bus service (Public & Private)	Railway stations	Auto/Modified Autos	Taxis and Vans	Tractors	Cycle-pulled rickshaws(Manual & Machine driven)	Carts driven by animals	Sea /River ferry service
1	2	3	58	59	60	61	62	63	64	65	66	67
<b>Name of CD Block:-Raybag</b>												
26	Mantur	597380	c	c	Yes	c	Yes	Yes	Yes	c	Yes	a
27	Nipanal	597381	c	c	Yes	b	Yes	Yes	Yes	c	Yes	a
28	Kankanawadi	597382	c	c	Yes	c	Yes	Yes	Yes	c	Yes	b
29	Kudachi (Rural)	597383	c	c	Yes	c	Yes	Yes	Yes	c	Yes	b
30	Gundwad	597384	c	c	Yes	c	b	Yes	Yes	c	Yes	b
31	Shiragur	597385	Yes	Yes	Yes	c	Yes	Yes	Yes	Yes	Yes	b
32	Paramanandwadi	597386	c	c	Yes	c	Yes	Yes	Yes	Yes	Yes	b
33	Khemalapur	597387	c	c	Yes	c	b	c	Yes	c	Yes	b
34	Yelpratti	597388	c	c	Yes	b	Yes	Yes	Yes	c	Yes	b
35	Siddapur	597389	b	b	Yes	b	Yes	Yes	Yes	b	Yes	b
36	Koligudda	597390	Yes	c	Yes	b	b	c	Yes	c	Yes	c
37	Yabaratti	597391	b	b	Yes	b	Yes	b	Yes	b	Yes	c
38	Harugeri	597392	b	b	Yes	b	Yes	Yes	Yes	b	Yes	c
39	Badabyakud	597393	Yes	c	Yes	b	b	Yes	Yes	c	Yes	c
40	Alakhanur	597394	c	c	Yes	c	Yes	Yes	Yes	Yes	Yes	c
41	Nilaji	597395	c	c	Yes	c	Yes	Yes	Yes	Yes	Yes	c
42	Suttatti	597396	c	c	Yes	c	Yes	b	c	c	b	c
43	Morab	597397	b	b	Yes	c	Yes	Yes	Yes	Yes	Yes	c
44	Bekkeri	597398	c	c	Yes	c	Yes	b	a	c	Yes	c
45	Nidagundi	597399	c	c	Yes	b	Yes	Yes	Yes	c	Yes	c
46	Alagawadi	597400	c	c	Yes	b	Yes	Yes	Yes	c	Yes	c
47	Bastwad	597401	b	b	Yes	c	Yes	Yes	Yes	b	Yes	c
48	Hidakal	597402	b	b	Yes	c	Yes	Yes	Yes	Yes	Yes	c
49	Mugalkhod	597403	b	b	Yes	c	Yes	Yes	c	b	b	c
50	Khanadal	597404	c	c	Yes	c	Yes	Yes	Yes	Yes	Yes	c

**Village Directory**  
**Land use( as in 2009)**

**Village connected to highways,village roads, banks & credit societies**  
**(If amenities available code -Yes is given, If not available within the**  
**village , the distance range code viz; a for < 5 Kms, b for 5-10 Kms**  
**and c for 10+ kms of nearest place where facility is available is given).**

**Availability of miscellaneous**  
**facilities (If amenities available**  
**code -Yes is given, If not available**  
**within the village , the distance**  
**range code viz; a for < 5 Kms, b**  
**for 5-10 Kms and c for 10+ kms**  
**of nearest place where facility is**  
**available is given).**

Connected to national highway(NH)	Connected to state highway(SH)	Connected to major district road (MDR)	Connected to others district road	Pucca roads	Kutchcha roads	Water bounded macadam(WBM) roads	Navigable waterway (river/canal)(NW)	Footpaths (FP)	Commercial & Co-operative Banks	ATM	Agricultural Credit Societies	Self-Help Group (SHG)	Public distribution system (PDS) shop	Mandis / Regular market	Weekly Haat	Location code no.
68	69	70	71	72	73	74	75	76	77	78	79	80	81	82	83	3
<b>Location Code:0003</b>																
c	c	c	c	Yes	Yes	a	Yes	Yes	a	b	Yes	Yes	Yes	b	a	597380
c	Yes	c	Yes	Yes	Yes	a	a	Yes	Yes	b	Yes	Yes	Yes	b	Yes	597381
c	c	c	c	Yes	Yes	a	Yes	Yes	Yes	b	Yes	Yes	Yes	Yes	Yes	597382
c	Yes	Yes	Yes	Yes	Yes	Yes	b	Yes	a	a	Yes	Yes	Yes	a	Yes	597383
c	Yes	Yes	Yes	Yes	Yes	Yes	b	Yes	b	b	Yes	Yes	Yes	Yes	a	597384
c	Yes	Yes	Yes	Yes	Yes	Yes	b	Yes	b	b	Yes	Yes	Yes	Yes	a	597385
a	c	c	c	Yes	Yes	Yes	b	Yes	Yes	b	Yes	Yes	Yes	b	Yes	597386
c	c	Yes	Yes	Yes	Yes	a	b	Yes	a	b	Yes	Yes	Yes	b	Yes	597387
c	c	c	Yes	Yes	Yes	b	b	Yes	b	b	Yes	Yes	Yes	b	a	597388
Yes	b	b	Yes	Yes	Yes	a	b	Yes	b	Yes	Yes	Yes	Yes	b	a	597389
a	c	c	Yes	Yes	Yes	Yes	c	Yes	b	b	Yes	Yes	Yes	a	a	597390
c	b	b	b	Yes	Yes	a	c	Yes	b	b	Yes	Yes	Yes	a	a	597391
c	Yes	Yes	Yes	Yes	Yes	Yes	c	Yes	b	b	Yes	Yes	Yes	Yes	Yes	597392
c	c	Yes	c	Yes	Yes	Yes	c	Yes	b	b	Yes	Yes	Yes	a	a	597393
c	c	c	c	Yes	Yes	Yes	c	Yes	b	b	Yes	Yes	Yes	a	Yes	597394
c	c	Yes	Yes	Yes	Yes	a	c	Yes	b	b	Yes	Yes	Yes	b	Yes	597395
c	c	c	c	Yes	Yes	a	c	Yes	b	b	Yes	Yes	Yes	b	a	597396
c	b	b	b	Yes	Yes	Yes	c	Yes	Yes	b	Yes	Yes	Yes	Yes	Yes	597397
c	c	c	c	Yes	Yes	a	c	Yes	b	b	Yes	Yes	Yes	b	Yes	597398
c	c	c	c	Yes	Yes	a	c	Yes	b	b	Yes	Yes	Yes	b	Yes	597399
c	c	c	c	Yes	Yes	a	c	Yes	b	b	Yes	Yes	Yes	Yes	Yes	597400
c	b	b	b	Yes	Yes	b	c	Yes	b	b	Yes	Yes	Yes	b	a	597401
c	b	Yes	Yes	Yes	Yes	Yes	c	Yes	b	b	Yes	Yes	Yes	Yes	Yes	597402
c	b	b	b	Yes	Yes	b	c	Yes	b	b	Yes	Yes	Yes	b	Yes	597403
c	c	Yes	Yes	Yes	Yes	Yes	c	Yes	b	b	Yes	Yes	Yes	b	Yes	597404

Availability of miscellaneous facilities (If amenities available code -Yes is given, If not available within the village , the distance range code viz; a for < 5 Kms, b for 5-10 Kms and c for 10+ kms of nearest place where facility is available is given).

Sl.no	Name of the village	Location code no.	Agricultural marketing society	Integrated Child Development Scheme (Nutritional Centres)	Anganwadi Centre (Nutritional Centres)	Others (Nutritional Centres)	ASHA (Accredited Social Health Activist)	Community centre with/without TV	Sports Field,	Sports Club / Recreation Centre	Cinema / Video Hall	Public Library	Public Reading Room	Newspaper Supply	Assembly Polling station	Birth & Death Registration Office
1	2	3	84	85	86	87	88	89	90	91	92	93	94	95	96	97
<b>Name of CD Block:-Raybag</b>																
26	Mantur	597380	c	Yes	Yes	b	Yes	b	b	b	a	a	a	Yes	Yes	Yes
27	Nipanal	597381	c	Yes	Yes	Yes	Yes	Yes	Yes	Yes	a	Yes	Yes	Yes	Yes	Yes
28	Kankanawadi	597382	Yes	Yes	Yes	Yes	Yes	Yes	Yes	Yes	Yes	Yes	Yes	Yes	Yes	Yes
29	Kudachi (Rural)	597383	Yes	Yes	Yes	b	Yes	a	Yes	Yes	a	Yes	Yes	Yes	Yes	Yes
30	Gundwad	597384	b	Yes	Yes	Yes	Yes	c	b	b	b	Yes	Yes	Yes	Yes	Yes
31	Shiragur	597385	b	Yes	Yes	b	Yes	c	a	a	a	Yes	Yes	Yes	Yes	Yes
32	Paramanandwadi	597386	b	Yes	Yes	b	Yes	Yes	Yes	Yes	Yes	Yes	Yes	Yes	Yes	Yes
33	Khemalapur	597387	c	Yes	Yes	b	Yes	c	a	a	a	Yes	Yes	Yes	Yes	Yes
34	Yelpratti	597388	b	Yes	Yes	b	Yes	b	b	b	b	a	a	Yes	Yes	Yes
35	Siddapur	597389	c	Yes	Yes	Yes	Yes	b	Yes	a	a	a	a	Yes	Yes	Yes
36	Koligudda	597390	b	Yes	Yes	b	Yes	b	b	b	a	Yes	Yes	Yes	Yes	Yes
37	Yabaratti	597391	b	Yes	Yes	b	Yes	b	a	a	b	b	b	Yes	Yes	Yes
38	Harugeri	597392	Yes	Yes	Yes	Yes	Yes	b	Yes	Yes	Yes	Yes	Yes	Yes	Yes	Yes
39	Badabyakud	597393	a	Yes	Yes	a	Yes	a	a	a	a	a	a	Yes	Yes	Yes
40	Alakhanur	597394	Yes	Yes	Yes	Yes	Yes	b	Yes	Yes	a	Yes	Yes	Yes	Yes	Yes
41	Nilaji	597395	b	Yes	Yes	b	Yes	c	Yes	Yes	a	Yes	Yes	Yes	Yes	Yes
42	Suttatti	597396	b	Yes	Yes	Yes	a	c	Yes	a	a	b	b	Yes	Yes	Yes
43	Morab	597397	c	Yes	Yes	Yes	Yes	Yes	Yes	Yes	a	Yes	Yes	Yes	Yes	Yes
44	Bekkeri	597398	b	Yes	Yes	Yes	Yes	b	Yes	Yes	b	Yes	Yes	Yes	Yes	Yes
45	Nidagundi	597399	b	Yes	Yes	b	Yes	b	Yes	Yes	a	Yes	Yes	Yes	Yes	Yes
46	Alagawadi	597400	b	Yes	Yes	Yes	Yes	b	Yes	Yes	a	Yes	Yes	Yes	Yes	Yes
47	Bastwad	597401	c	Yes	Yes	Yes	Yes	c	a	a	a	a	a	Yes	Yes	Yes
48	Hidakal	597402	Yes	Yes	Yes	b	Yes	b	Yes	Yes	Yes	Yes	Yes	Yes	Yes	Yes
49	Mugalkhod	597403	Yes	Yes	Yes	c	Yes	b	Yes	Yes	Yes	a	a	Yes	Yes	Yes
50	Khanadal	597404	b	Yes	Yes	c	Yes	c	a	a	a	a	a	Yes	Yes	Yes



**Village Directory**  
**Land use( as in 2009)**

Availability of electricity (Yes/No)				Land Use								
				Nearest Town	Area under different types of land use ( in hectares rounded up to one decimal place)							
Power Supply for Domestic Use (ED)	Power Supply for Agricultural Use (EAG)	Power Supply for Commercial Use (EC)	Power Supply for All Uses (EA)	Name	Distance range code i.e. a for < 5 Kms, b for 5-10 Kms and c for 10+ kms .	Forests	Area under Non- agricultural Uses	Barren and Un-cultivable land	Permanent Pastures and Other Grazing Lands	Land Under Miscellaneous Tree Crops etc.	Culturable Waste Land	Location code no.
98	99	100	101	102	103	104	105	106	107	108	109	3
<b>Location Code:0003</b>												
No	No	No	Yes	RAIBAG	c	0	65.7	0	0	0	0	597380
No	No	No	Yes	MUDALGI	c	0	92.2	0	0	0	0	597381
No	No	No	Yes	MUDALGI	b	0	0	144.5	0	0	16.6	597382
No	No	No	Yes	KUDCHI	a	0	49.3	0	0	0	0	597383
No	No	No	Yes	KUDCHI	b	0	31.4	9.1	0.8	0	0	597384
No	No	No	Yes	KUDCHI	b	0	38.6	0.8	0	0	0	597385
No	No	No	Yes	KUDCHI	b	0	36.2	0.1	0	0	0	597386
No	No	No	Yes	KUDCHI	c	0	77.8	2.7	0.8	0	0	597387
No	No	No	Yes	KUDCHI	c	0	0	0	0	0	1	597388
No	No	No	Yes	KUDCHI	c	0	0	11.9	0.9	0	8.5	597389
No	No	No	Yes	TERDAL	c	0	50.2	0	14.8	0	0	597390
No	No	No	Yes	TERDAL	c	0	36.9	0	1.3	0	0	597391
No	No	No	Yes	TERDAL	c	0	0	0.8	0	0	0	597392
No	No	No	Yes	TERDAL	c	0	11.7	0	0	14.1	0	597393
No	No	No	Yes	KUDCHI	c	0	74	0	0	0	0	597394
No	No	No	Yes	KUDCHI	c	0	115.4	0	37	0	0	597395
No	No	No	Yes	KUDCHI	b	0	55	0	0	0	32.4	597396
No	No	No	Yes	RAIBAG	c	0	150.8	0	0	0	0	597397
No	No	No	Yes	RAIBAG	b	0	94.3	0	0	0	0	597398
No	No	No	Yes	RAIBAG	b	108.5	76.9	0	0	0	0	597399
No	No	No	Yes	RAIBAG	c	0	40.9	0	0	0	0	597400
No	No	No	Yes	RAIBAG	c	0	0.3	0	55.2	0	0	597401
No	No	No	Yes	TERDAL	c	85.4	0	0	0	0	0	597402
No	No	No	Yes	TERDAL	c	0	226.6	146.7	0	0.3	0	597403
No	No	No	Yes	MUDALGI	b	0	0	0	0.2	0	0	597404

Sl.no	Name of the village	Location code no.	Land Use					Area irrigated by source (in hectare).						
			Area under different types of land use ( in hectares rounded up to one decimal place)					Total Irrigated Land Area	Total Un-irrigated Land Area	Canals ( C )	Wells/Tube-wells(W/TW)	Tanks/Lakes(T/L)	Water Falls(WF)	Others(O)
			Fallow lands other than current fallows	Current Fallows	Net Area Sown	Total Irrigated Land Area	Total Un-irrigated Land Area							
1	2	3	110	111	112	113	114	115	116	117	118	119		
<b>Name of CD Block:-Raybag</b>														
26	Mantur	597380	0	0	1197.5	469.4	728.1	30.4	439.1	0	0	0		
27	Nipanal	597381	0	0	1406.2	1138.6	267.7	492.2	646.4	0	0	0		
28	Kankanawadi	597382	0	19.8	3233	181.3	3051.7	0	181.3	0	0	0		
29	Kudachi (Rural)	597383	0	0	5272.3	5002.2	270.1	824.1	1311.5	0	0	2866.5		
30	Gundwad	597384	0	0	318.9	318.9	0	0	41.2	277.7	0	0		
31	Shiragur	597385	0	0	876.9	876.9	0	0	48.6	828.3	0	0		
32	Paramanandwadi	597386	0	0	794.5	794.5	0	0	30.4	764.1	0	0		
33	Khemalapur	597387	0	0	1072.7	1072.7	0	130.8	296.1	645.8	0	0		
34	Yelpratti	597388	0	1	659.4	0	659.4	0	0	0	0	0		
35	Siddapur	597389	5.4	2.1	645	50.6	594.4	0	50.6	0	0	0		
36	Koligudda	597390	0	0	752.3	679.7	72.6	0	613.7	0	0	66		
37	Yabaratti	597391	0	0	645.1	614.8	30.3	0	614.8	0	0	0		
38	Harugeri	597392	0	0	4129.6	0	4129.6	0	0	0	0	0		
39	Badabyakud	597393	0	0	704.6	704.6	0	234.7	470	0	0	0		
40	Alakhanur	597394	0	0	2458.3	2300.1	158.2	1137	1116.4	0	46.7	0		
41	Nilaji	597395	0	0	1444.1	837	607	0	719.7	0	0	117.4		
42	Suttatti	597396	0	0	1031.4	864	167.4	752.7	101.2	0	0	10.1		
43	Morab	597397	0	0	1485.5	885	600.5	200	685	0	0	0		
44	Bekkeri	597398	0	0	1091.3	979.5	111.8	923.5	56	0	0	0		
45	Nidagundi	597399	0	0	1577.4	1488.9	88.6	849.8	639	0	0	0		
46	Alagawadi	597400	0	0	1946	1635.4	310.7	1376.6	258.8	0	0	0		
47	Bastwad	597401	0	0	1918.3	143.4	1774.9	0	143.4	0	0	0		
48	Hidakal	597402	0	49	2295	2156.6	138.4	1304.7	851.9	0	0	0		
49	Mugalkhod	597403	0	0	4832.3	71.5	4760.8	71.5	0	0	0	0		
50	Khanadal	597404	0	0	1445.3	700.9	744.4	700.9	0	0	0	0		

**Village Directory**  
**Land use( as in 2009)**

**Name of three most important commodities manufactured**

First	Second	Third	Name of the village	Location code no.
120	121	122	2	3
<b>Location Code:0003</b>				
-	-	-	Mantur	597380
-	-	-	Nipanal	597381
-	-	-	Kankanawadi	597382
-	-	-	Kudachi (Rural)	597383
-	-	-	Gundwad	597384
-	-	-	Shiragur	597385
-	-	-	Paramanandwadi	597386
-	-	-	Khemalapur	597387
-	-	-	Yelpratti	597388
-	-	-	Siddapur	597389
-	-	-	Koligudda	597390
-	-	-	Yabaratti	597391
-	-	-	Harugeri	597392
-	-	-	Badabyakud	597393
-	-	-	Alakhanur	597394
-	-	-	Nilaji	597395
-	-	-	Suttatti	597396
-	-	-	Morab	597397
-	-	-	Bekkeri	597398
-	-	-	Nidagundi	597399
-	-	-	Alagawadi	597400
-	-	-	Bastwad	597401
-	-	-	Hidakal	597402
-	-	-	Mugalkhod	597403
-	-	-	Khanadal	597404

Sl.no	Name of the village	Location code no.	Total area of the village ( in hectares rounded up to one decimal place)	Total population ( 2011 census )	Number of households (2011 census)	Number of educational amenities available. (If not available within the village , the distance range code viz; a for < 5 Kms, b for 5-10 Kms and c for 10+ kms of nearest place where facility is available is given).								
						Pre-Primary school (PP)	Primary school (P)	Middle school (M)	Secondary School (S)	Senior Secondary school (SS)	Degree college of arts science & commerce (ASC)	Engineering college(EC)	Medical college (MC)	Management institute (MI)
1	2	3	4	5	6	7	8	9	10	11	12	13	14	15
<b>Name of CD Block:-Raybag</b>														
51	Savasuddi	597405	2625.4	6662	1214	1	7	3	1	b	c	c	b	c
52	Katakabhavi	597406	1739.9	4184	681	1	4	2	c	c	c	c	c	c
53	Devapurhatti	597407	753.6	1797	278	1	2	1	a	c	c	c	c	c
54	Itanal	597408	2375.5	8204	1357	1	8	3	1	c	b	c	c	c
55	Marakudi	597409	587.4	923	136	1	2	1	b	b	b	c	c	c
56	Palbhavi	597410	1376.4	6151	1128	1	6	2	1	a	a	c	b	c
57	Sultanpur	597411	861.3	2246	471	b	3	2	b	b	b	c	c	c
58	Handigund	597412	1885.9	8617	1545	1	8	4	3	2	b	c	b	c
59	Kappalguddi	597413	874.6	5000	860	b	5	2	1	1	c	c	c	c
<b>Block T O T A L :</b>			<b>94312.8</b>	<b>363599</b>	<b>67828</b>	<b>46</b>	<b>300</b>	<b>211</b>	<b>94</b>	<b>22</b>	<b>7</b>	<b>0</b>	<b>0</b>	<b>1</b>

Number of educational amenities available. (If not available within the village , the distance range code viz; a for < 5 Kms, b for 5-10 Kms and c for 10+ kms of nearest place where facility is available is given).					Number of Medical Amenities available. (If not available within the village , the distance range code viz; a for < 5 Kms, b for 5-10 Kms and c for 10+ kms of nearest place where facility is available is given).											
16	17	18	19	20	21	22	23	24	25	26	27	28	29	30	31	3
Polytechnic (Pt)	Vocational training school /ITI	Non-formal training centre (NFTC)	Special school for disabled (SSD)	Others (specify)	Community health centre (CHC)	Primary health centre (PHC)	Primary health sub centre (PHS)	Maternity and child welfare centre (MCW)	T.B. clinic (TBC)	Hospital-allopathic (HA)	Hospital-alternative medicine (HO)	Dispensary (D)	Veterinary hospital (VH)	Mobile health clinic(MHC)	Family welfare centre (FWC)	Location code no.
c	c	c	c	c	c	b	b	b	b	c	c	c	c	c	b	597405
c	c	c	c		c	b	1	b	b	c	c	1	a	c	1	597406
c	c	c	c		c	b	b	b	b	c	c	a	c	c	b	597407
b	b	b	c		b	c	b	c	c	b	c	b	1	b	b	597408
b	b	b	c		b	c	b	c	c	b	c	b	b	b	b	597409
b	b	b	c	c	b	b	1	b	b	b	c	b	b	c	1	597410
c	c	c	c	c	b	b	b	b	b	c	c	b	b	c	b	597411
b	b	b	c		b	b	b	b	b	b	c	b	1	1	b	597412
c	c	c	c		c	b	1	b	b	c	c	b	b	b	1	597413
0	7	1	0	3	1	9	30	9	9	0	2	8	15	4	30	

Location Code:0003

			Number of Non-Government Medical Amenities available.							Availability of drinking water - (Yes / No)			
Sl.no	Name of the village	Location code no.	Charitable non Govt. hospital/Nursing home.	Medical practitioner with MBBS Degree	Medical practitioner with other degree	Medical practitioner with no degree	Traditional practitioner and faith healer .	Medicine Shop	Others	Tap water (Treated/Untreated)	Well water (Covered / Uncovered well)	Hand Pump	Tube wells / Bore well
1	2	3	32	33	34	35	36	37	38	39	40	41	42
<b>Name of CD Block:-Raybag</b>													
51	Savasuddi	597405	0	0	0	4	0	1	0	Yes	Yes	Yes	Yes
52	Katakabhavi	597406	0	1	0	0	0	0	0	Yes	Yes	Yes	Yes
53	Devapurhatti	597407	0	0	1	0	0	0	0	Yes	Yes	Yes	Yes
54	Itanal	597408	0	0	0	5	0	1	0	Yes	Yes	Yes	Yes
55	Marakudi	597409	0	0	0	0	0	0	0	Yes	Yes	Yes	Yes
56	Palbhavi	597410	0	0	0	0	0	0	0	Yes	Yes	Yes	No
57	Sultanpur	597411	0	0	1	0	0	0	0	Yes	Yes	Yes	Yes
58	Handigund	597412	0	0	0	0	0	2	0	Yes	No	Yes	Yes
59	Kappalguddi	597413	0	0	0	0	0	0	0	Yes	Yes	Yes	Yes
<b>Block T O T A L :</b>			<b>6</b>	<b>47</b>	<b>87</b>	<b>53</b>	<b>4</b>	<b>61</b>	<b>4</b>	<b>58</b>	<b>34</b>	<b>59</b>	<b>52</b>

**Village Directory**  
**Land use( as in 2009)**

Availability of drinking water - (Yes / No)				Availability of toilet & others (Yes / No)				Communication and transport facilities (If amenities available code -Yes is given except for Village Pin Code ,If not available within the village , the distance range code viz; a for < 5 Kms, b for 5-10 Kms and c for 10+ kms of nearest place where facility is available is given).								
Spring	River / Canal	Tank / Pond / Lake	Others	Community toilet including bath.	Community toilet excluding bath.	Rural sanitary mart or sanitary hardware outlet available near the village.	Community bio- gas or recycle of waste for productive use.	Post office(PO)	Sub post office (SPO)	Post & Telegraph office (P&TO)	Village Pin Code	Telephones (Land lines)	Public call office (PCO)	Mobile phone coverage	Location code no.	
43	44	45	46	47	48	49	50	51	52	53	54	55	56	57	3	
<b>Location Code:0003</b>																
No	No	Yes	No	No	No	No	No	b	Yes	Yes	591235	Yes	b	Yes	597405	
No	No	No	No	No	No	No	No	b	Yes	b	591235	Yes	Yes	Yes	597406	
No	No	No	No	No	No	No	No	b	b	b	591224	Yes	Yes	Yes	597407	
No	Yes	Yes	Yes	Yes	No	No	No	b	Yes	Yes	591224	Yes	Yes	Yes	597408	
No	Yes	Yes	No	No	Yes	No	No	b	b	Yes	591224	Yes	Yes	Yes	597409	
No	No	No	No	No	Yes	No	No	Yes	b	a	591312	Yes	Yes	Yes	597410	
No	Yes	Yes	No	No	Yes	No	No	a	Yes	a	591231	Yes	a	a	597411	
No	Yes	No	Yes	Yes	Yes	No	No	a	Yes	Yes	591312	Yes	Yes	Yes	597412	
No	Yes	Yes	No	No	Yes	No	No	a	Yes	b	591231	Yes	Yes	Yes	597413	
<b>4</b>	<b>26</b>	<b>16</b>	<b>4</b>	<b>10</b>	<b>15</b>	<b>3</b>	<b>3</b>	<b>4</b>	<b>35</b>	<b>28</b>	<b>59</b>	<b>59</b>	<b>34</b>	<b>56</b>		

Communication and transport facilities (If amenities available code - Yes is given except for Village Pin Code ,If not available within the village , the distance range code viz; a for < 5 Kms, b for 5-10 Kms and c for 10+ kms of nearest place where facility is available is given).

Sl.no	Name of the village	Location code no.	Internet cafes/ Common service centre (CSC)	Private courier facility	Bus service (Public & Private)	Railway stations	Auto/Modified Autos	Taxis and Vans	Tractors	Cycle-pulled rickshaws(Manual & Machine driven)	Carts driven by animals	Sea /River ferry service
1	2	3	58	59	60	61	62	63	64	65	66	67
<b>Name of CD Block:-Raybag</b>												
51	Savasuddi	597405	b	b	Yes	c	Yes	b	Yes	b	Yes	c
52	Katakabhavi	597406	c	c	Yes	c	Yes	Yes	Yes	Yes	Yes	c
53	Devapurhatti	597407	Yes	c	Yes	b	b	c	Yes	c	Yes	c
54	Itanal	597408	Yes	c	Yes	a	Yes	Yes	Yes	Yes	Yes	c
55	Marakudi	597409	b	b	Yes	c	b	Yes	Yes	Yes	Yes	c
56	Palbhavi	597410	a	a	Yes	a	Yes	Yes	a	a	a	c
57	Sultanpur	597411	a	a	Yes	a	a	a	a	a	a	c
58	Handigund	597412	Yes	b	Yes	c	Yes	Yes	b	Yes	Yes	c
59	Kappalguddi	597413	a	Yes	Yes	b	Yes	Yes	Yes	Yes	b	c
<b>Block T O T A L :</b>			<b>10</b>	<b>2</b>	<b>59</b>	<b>1</b>	<b>36</b>	<b>40</b>	<b>48</b>	<b>15</b>	<b>45</b>	<b>0</b>



**Village Directory**

**Land use( as in 2009)**

Village connected to highways,village roads, banks & credit societies  
(If amenities available code -Yes is given, If not available within the  
village , the distance range code viz; a for < 5 Kms, b for 5-10 Kms  
and c for 10+ kms of nearest place where facility is available is given).

Availability of miscellaneous  
facilities (If amenities available  
code -Yes is given, If not available  
within the village , the distance  
range code viz; a for < 5 Kms, b  
for 5-10 Kms and c for 10+ kms  
of nearest place where facility is  
available is given).

Connected to national highway(NH)	Connected to state highway(SH)	Connected to major district road (MDR)	Connected to others district road	Pucca roads	Kutchcha roads	Water bounded macadam(WBM) roads	Navigable waterway (river/canal)(NW)	Footpaths (FP)	Commercial & Co- operative Banks	ATM	Agricultural Credit Societies	Self-Help Group (SHG)	Public distribution system (PDS) shop	Mandis / Regular market	Weekly Haat	Location code no.
68	69	70	71	72	73	74	75	76	77	78	79	80	81	82	83	3
<b>Location Code:0003</b>																
c	b	Yes	Yes	Yes	Yes	Yes	c	Yes	b	b	Yes	Yes	Yes	b	Yes	597405
c	c	Yes	Yes	Yes	Yes	Yes	c	Yes	b	b	Yes	Yes	Yes	Yes	a	597406
c	c	c	c	Yes	Yes	a	c	Yes	b	b	c	Yes	Yes	Yes	a	597407
a	c	c	Yes	Yes	Yes	b	c	Yes	b	b	Yes	Yes	Yes	b	Yes	597408
c	b	Yes	Yes	Yes	Yes	Yes	c	Yes	b	b	a	Yes	a	b	a	597409
c	Yes	Yes	Yes	Yes	Yes	a	c	Yes	a	b	Yes	Yes	Yes	Yes	Yes	597410
c	Yes	Yes	Yes	Yes	Yes	a	c	Yes	b	b	Yes	Yes	Yes	b	a	597411
c	Yes	Yes	Yes	Yes	Yes	a	c	Yes	Yes	b	Yes	Yes	Yes	b	Yes	597412
c	a	a	Yes	Yes	Yes	b	c	Yes	b	b	Yes	Yes	Yes	b	Yes	597413
<b>2</b>	<b>20</b>	<b>30</b>	<b>35</b>	<b>59</b>	<b>59</b>	<b>20</b>	<b>2</b>	<b>59</b>	<b>8</b>	<b>3</b>	<b>50</b>	<b>59</b>	<b>56</b>	<b>17</b>	<b>30</b>	

Availability of miscellaneous facilities (If amenities available code -Yes is given, If not available within the village , the distance range code viz; a for < 5 Kms, b for 5-10 Kms and c for 10+ kms of nearest place where facility is available is given).

Sl.no	Name of the village	Location code no.	Agricultural marketing society	Integrated Child Development Scheme (Nutritional Centres)	Anganwadi Centre (Nutritional Centres)	Others (Nutritional Centres)	ASHA (Accredited Social Health Activist)	Community centre with/without TV	Sports Field,	Sports Club / Recreation Centre	Cinema / Video Hall	Public Library	Public Reading Room	Newspaper Supply	Assembly Polling station	Birth & Death Registration Office
1	2	3	84	85	86	87	88	89	90	91	92	93	94	95	96	97
<b>Name of CD Block:-Raybag</b>																
51	Savasuddi	597405	b	Yes	Yes	Yes	Yes	c	Yes	Yes	a	Yes	Yes	Yes	Yes	Yes
52	Katakbhavi	597406	c	Yes	Yes	Yes	Yes	c	a	a	a	Yes	Yes	Yes	Yes	Yes
53	Devapurhatti	597407	c	Yes	Yes	Yes	Yes	c	a	a	a	Yes	Yes	Yes	Yes	Yes
54	Itanal	597408	b	Yes	Yes	b	Yes	b	Yes	Yes	b	Yes	Yes	Yes	Yes	Yes
55	Marakudi	597409	b	Yes	Yes	b	Yes	b	Yes	a	a	a	a	Yes	Yes	Yes
56	Palbhavi	597410	b	Yes	Yes	b	Yes	a	Yes	Yes	Yes	Yes	Yes	Yes	Yes	Yes
57	Sultanpur	597411	c	Yes	Yes	a	Yes	b	Yes	a	a	Yes	Yes	Yes	Yes	Yes
58	Handigund	597412	b	Yes	Yes	Yes	Yes	Yes	Yes	Yes	Yes	Yes	Yes	Yes	Yes	Yes
59	Kappalguddi	597413	c	Yes	Yes	Yes	Yes	a	a	a	a	Yes	Yes	Yes	Yes	Yes
<b>Block T O T A L :</b>			<b>9</b>	<b>59</b>	<b>59</b>	<b>23</b>	<b>55</b>	<b>7</b>	<b>29</b>	<b>24</b>	<b>9</b>	<b>35</b>	<b>35</b>	<b>59</b>	<b>59</b>	<b>59</b>

**Village Directory**  
**Land use( as in 2009)**

Availability of electricity (Yes/No)				Land Use									Location code no.
				Nearest Town	Area under different types of land use ( in hectares rounded up to one decimal place)								
Power Supply for Domestic Use (ED)	Power Supply for Agricultural Use (EAG)	Power Supply for Commercial Use (EC)	Power Supply for All Uses (EA)	Name	Distance range code i.e. a for < 5 Kms, b for 5-10 Kms and c for 10+ kms .	Forests	Area under Non-agricultural Uses	Barren and Un-cultivable land	Permanent Pastures and Other Grazing Lands	Land Under Miscellaneous Tree Crops etc.	Culturable Waste Land	3	
98	99	100	101	102	103	104	105	106	107	108	109	3	
<b>Location Code:0003</b>													
No	No	No	Yes	RAIBAG	c	0	61.4	0	0	0	0	597405	
No	No	No	Yes	RAIBAG	c	0	32.6	0	0	0	0	597406	
No	No	No	Yes	RAIBAG	c	0	0	0	5	549	0	597407	
No	No	No	Yes	MUDALGI	b	0	27.3	0	0	0	0	597408	
No	No	No	Yes	MUDALGI	b	0	16.2	0.9	0	1.5	0	597409	
No	No	No	Yes	TERDAL	b	0	35.5	0	0	0	0	597410	
No	No	No	Yes	MAHALINGPUR	c	49.4	25.3	0	0.4	20.4	0	597411	
No	No	No	Yes	MAHALINGPUR	b	0	0	0	77.3	0	0	597412	
No	No	No	Yes	MAHALINGPUR	c	0	52.4	1.7	21.1	20	0	597413	
<b>0</b>	<b>0</b>	<b>0</b>	<b>59</b>	<b>0</b>	<b>0</b>	<b>1928.6</b>	<b>2334.8</b>	<b>792.6</b>	<b>971</b>	<b>1589.7</b>	<b>303.3</b>		

Sl.no	Name of the village	Location code no.	Land Use						Area irrigated by source (in hectare).				
			Area under different types of land use ( in hectares rounded up to one decimal place)						Canals ( C )	Wells/Tube-wells(W/TW)	Tanks/Lakes(T/L)	Water Falls(WF)	Others(O)
			Fallow lands other than current fallows	Current Fallows	Net Area Sown	Total Irrigated Land Area	Total Un-irrigated Land Area						
1	2	3	110	111	112	113	114	115	116	117	118	119	
<b>Name of CD Block:-Raybag</b>													
51	Savasuddi	597405	0	0	2564.1	1025.3	1538.8	80.9	944.4	0	0	0	
52	Katakbhavi	597406	0	0	1707.3	75.1	1632.2	0	0	75.1	0	0	
53	Devapurhatti	597407	0	0	199.6	194	5.6	64	124	2	2	2	
54	Itanal	597408	0	0	2348.2	1951.5	396.7	1292.9	658.6	0	0	0	
55	Marakudi	597409	0	0	568.7	280.6	288.1	156.4	124.2	0	0	0	
56	Palbhavi	597410	0	0	1340.9	1278.3	62.6	15	1100.2	163.1	0	0	
57	Sultanpur	597411	0	0	765.8	483.4	282.4	402.5	80.9	0	0	0	
58	Handigund	597412	0	0	1808.6	1660.6	148	285.8	788.1	0	0	586.7	
59	Kappalguddi	597413	0	0	779.4	213.7	565.7	213.7	0	0	0	0	
<b>Block T O T A L :</b>			<b>46.3</b>	<b>100.9</b>	<b>86245.4</b>	<b>48508.1</b>	<b>37737.3</b>	<b>16173</b>	<b>20408.2</b>	<b>7835.7</b>	<b>54.1</b>		

**Village Directory**  
**Land use( as in 2009)**

**Name of three most important commodities manufactured**

---

<b>First</b>	<b>Second</b>	<b>Third</b>	<b>Name of the village</b>	<b>Location code no.</b>
<b>120</b>	<b>121</b>	<b>122</b>	<b>2</b>	<b>3</b>
<b>Location Code:0003</b>				
-	-	-	Savasuddi	597405
-	-	-	Katakbhavi	597406
-	-	-	Devapurhatti	597407
-	-	-	Itanal	597408
-	-	-	Marakudi	597409
-	-	-	Palbhavi	597410
-	-	-	Sultanpur	597411
-	-	-	Handigund	597412
-	-	-	Kappalguddi	597413

Number of educational amenities available. (If not available within the village, the distance range code viz; a for < 5 Kms, b for 5-10 Kms and c for 10+ kms of nearest place where facility is available is given).

Sl.no	Name of the village	Location code no.	Total area of the village ( in hectares rounded up to one decimal place)	Total population ( 2011 census )	Number of households (2011 census)	Pre-Primary school (PP)	Primary school (P)	Middle school (M)	Secondary School (S)	Senior Secondary school (SS)	Degree college of arts science & commerce (ASC)	Engineering college(EC)	Medical college (MC)	Management institute (MI)
1	2	3	4	5	6	7	8	9	10	11	12	13	14	15
Name of CD Block:-Gokak														
1	Dandapur	597414	1028.3	2825	465	b	1	1	1	c	c	c	c	c
2	Tukkanatti	597415	1273.1	9351	1817	4	7	5	2	c	c	c	b	c
3	Naganur	597416	3117.3	16195	2964	1	10	3	1	b	b	c	c	c
4	Mudalgi (Rural)	597417	1143.9	643	107	2	4	4	4	3	2	c	a	c
5	Gurlapur	597418	485.6	1931	333	b	2	1	a	a	a	c	a	c
6	Hallur	597419	1738.6	9972	1754	1	8	1	1	b	b	c	a	c
7	Shivapur	597420	1147.8	5412	920	1	4	1	a	b	a	c	a	c
8	Khanatti	597421	455	2505	446	1	2	2	b	b	b	c	c	c
9	Munyal	597422	1466.7	5100	899	1	4	4	b	b	b	c	c	c
10	Kamaladinni	597423	480.6	2451	469	2	2	a	b	b	b	c	a	c
11	Rangapur	597424	349.3	1175	192	1	1	a	a	a	a	c	a	c
12	Dharmatti	597425	880.9	4608	801	1	4	4	1	1	a	c	b	c
13	Patagundi	597426	1508.6	4695	893	b	4	2	1	1	b	c	c	c
14	Gujanatti	597427	511.2	2831	451	1	3	2	a	b	b	c	c	c
15	Jokanatti	597428	515.2	2303	370	a	2	2	1	c	b	c	c	c
16	Kallolli	597429	2483.2	15080	2840	3	4	5	1	1	c	c	c	c
17	Rajapur	597430	1671.8	8122	1415	3	9	7	2	1	c	c	b	c
18	Duradundi	597431	997.4	7613	1463	1	2	1	1	c	c	c	c	c
19	Ganeshwadi	597432	719.9	2324	423	1	1	2	c	c	c	c	a	c
20	Badigwad	597433	849.7	4304	722	b	1	1	b	b	c	c	b	c
21	Pamaladinni	597434	1701.1	9196	1699	b	9	9	1	c	c	c	b	c
22	Mallapur (P.G.)	597435	1054	16062	3246	1	6	3	1	1	c	c	c	c
23	Khanapur	597436	313	2047	431	b	a	a	a	c	b	c	c	c
24	Mutnal	597437	266.7	3364	661	b	1	4	a	c	b	c	c	c
25	Nandagaon	597438	679.2	2272	463	b	4	3	1	b	b	c	c	c

Number of educational amenities available. (If not available within the village , the distance range code viz; a for < 5 Kms, b for 5-10 Kms and c for 10+ kms of nearest place where facility is available is given).

Number of Medical Amenities available. (If not available within the village , the distance range code viz; a for < 5 Kms, b for 5-10 Kms and c for 10+ kms of nearest place where facility is available is given).

Polytechnic (Pt)	Vocational training school /ITI	Non-formal training centre (NFTC)	Special school for disabled (SSD)	Others (specify)	Community health centre (CHC)	Primary health centre (PHC)	Primary health sub centre (PHS)	Maternity and child welfare centre (MCW)	T.B. clinic (TBC)	Hospital-allopathic (HA)	Hospital-alternative medicine (HO)	Dispensary (D)	Veterinary hospital (VH)	Mobile health clinic(MHC)	Family welfare centre (FWC)	Location code no.
16	17	18	19	20	21	22	23	24	25	26	27	28	29	30	31	3
Location Code:0004																
c	c	c	c		c	c	b	c	c	c	c	c	c	c	b	597414
c	c	c	c	1	c	1	1	1	1	c	c	1	1	1	1	597415
b	2	b	c		b	1	1	1	1	b	1	b	1	c	1	597416
a	1	a	c		a	1	2	1	1	a	a	a	a	a	2	597417
a	a	a	c		a	a	1	a	a	a	a	a	a	a	1	597418
b	b	b	c		b	1	2	1	1	b	b	1	1	1	2	597419
a	a	a	c		a	b	b	b	b	a	b	a	a	b	b	597420
b	b	b	c		b	b	1	b	b	b	c	b	a	b	1	597421
b	b	b	c		b	b	b	b	b	b	b	b	b	b	b	597422
b	b	b	c		b	b	b	b	b	b	b	b	b	b	b	597423
a	a	a	c		a	a	a	a	a	a	a	a	a	a	a	597424
a	a	a	b		a	a	1	a	a	a	a	a	a	1	1	597425
b	b	b	c		b	b	a	b	b	b	c	b	b	b	a	597426
b	b	b	c		b	b	b	b	b	b	b	b	b	1	b	597427
b	b	b	c		b	b	b	b	b	b	b	b	b	1	b	597428
c	c	c	c		c	1	2	1	1	c	b	b	b	c	2	597429
c	c	c	c		b	b	1	b	b	c	c	b	b	c	1	597430
c	c	c	c		c	b	b	b	b	b	c	c	1	b	b	597431
c	c	c	c		c	c	b	c	c	b	b	b	b	c	b	597432
c	c	c	c		c	c	b	c	c	b	b	b	b	c	b	597433
c	b	c	c		c	b	b	b	b	c	c	c	1	c	b	597434
c	1	c	c		c	a	1	a	a	a	a	a	1	a	1	597435
b	b	b	c		b	c	b	c	c	b	c	b	b	a	b	597436
b	b	b	c		b	c	b	c	c	b	b	b	a	c	b	597437
b	b	b	c		b	c	b	c	c	b	b	b	1	c	b	597438

			Number of Non-Government Medical Amenities available.							Availability of drinking water - (Yes / No)			
Sl.no	Name of the village	Location code no.	Charitable non Govt. hospital/Nursing home.	Medical practitioner with MBBS Degree	Medical practitioner with other degree	Medical practitioner with no degree	Traditional practitioner and faith healer .	Medicine Shop	Others	Tap water (Treated/Untreated)	Well water (Covered / Uncovered well)	Hand Pump	Tube wells / Bore well
1	2	3	32	33	34	35	36	37	38	39	40	41	42
Name of CD Block:-Gokak													
1	Dandapur	597414	0	0	1	0	0	0	0	Yes	No	Yes	Yes
2	Tukkanatti	597415	0	0	4	4	0	3	0	Yes	Yes	Yes	Yes
3	Naganur	597416	3	5	1	1	0	15	0	Yes	Yes	Yes	Yes
4	Mudalgi (Rural)	597417	0	0	0	0	0	0	0	Yes	No	Yes	Yes
5	Gurlapur	597418	0	0	0	0	0	0	0	Yes	Yes	Yes	Yes
6	Hallur	597419	0	1	6	2	0	3	0	Yes	Yes	Yes	Yes
7	Shivapur	597420	0	3	1	0	0	0	0	Yes	Yes	Yes	Yes
8	Khanatti	597421	0	1	0	0	0	0	0	Yes	Yes	Yes	Yes
9	Munyal	597422	0	0	1	0	0	0	0	Yes	Yes	Yes	No
10	Kamaladinni	597423	0	0	0	2	0	0	0	Yes	Yes	Yes	Yes
11	Rangapur	597424	0	0	1	0	0	0	0	Yes	Yes	Yes	Yes
12	Dharmatti	597425	0	0	1	1	0	0	0	Yes	Yes	Yes	Yes
13	Patagundi	597426	0	0	0	2	0	0	0	Yes	Yes	Yes	Yes
14	Gujanatti	597427	0	1	3	0	0	0	0	Yes	Yes	Yes	Yes
15	Jokanatti	597428	0	1	1	0	0	0	0	Yes	Yes	Yes	Yes
16	Kallolli	597429	0	0	6	6	0	3	0	Yes	Yes	Yes	Yes
17	Rajapur	597430	0	0	1	10	2	1	0	Yes	Yes	Yes	Yes
18	Duradundi	597431	1	0	10	0	4	1	0	Yes	No	Yes	Yes
19	Ganeshwadi	597432	0	0	1	0	0	0	0	Yes	No	Yes	Yes
20	Badigwad	597433	0	0	0	1	1	0	0	Yes	Yes	Yes	Yes
21	Pamaladinni	597434	0	1	1	2	0	1	0	Yes	Yes	Yes	Yes
22	Mallapur (P.G.)	597435	2	2	8	5	0	9	0	Yes	Yes	Yes	Yes
23	Khanapur	597436	0	0	1	0	0	0	0	Yes	Yes	Yes	No
24	Mutnal	597437	0	0	1	0	0	0	0	Yes	Yes	Yes	No
25	Nandagaon	597438	0	1	1	0	0	1	0	Yes	No	Yes	No



**Village Directory**  
**Land use( as in 2009)**

Availability of drinking water - (Yes / No)			Availability of toilet & others (Yes / No)					Communication and transport facilities (If amenities available code -Yes is given except for Village Pin Code ,If not available within the village , the distance range code viz; a for < 5 Kms, b for 5-10 Kms and c for 10+ kms of nearest place where facility is available is given).							
Spring	River / Canal	Tank / Pond / Lake	Others	Community toilet including bath.	Community toilet excluding bath.	Rural sanitary mart or sanitary hardware outlet available near the village.	Community bio- gas or recycle of waste for productive use.	Post office(PO)	Sub post office (SPO)	Post & Telegraph office (P&TO)	Village Pin Code	Telephones (Land lines)	Public call office (PCO)	Mobile phone coverage	Location code no.
43	44	45	46	47	48	49	50	51	52	53	54	55	56	57	3
<b>Location Code:0004</b>															
No	Yes	Yes	No	No	Yes	No	No	a	Yes	b	591312	Yes	Yes	Yes	597414
No	Yes	Yes	No	No	Yes	No	No	b	Yes	b	591312	Yes	Yes	Yes	597415
No	Yes	Yes	No	Yes	No	No	No	b	Yes	b	591312	Yes	Yes	Yes	597416
No	Yes	No	No	No	No	No	No	a	a	a	591312	Yes	Yes	Yes	597417
No	Yes	No	No	No	No	No	No	a	Yes	Yes	591312	Yes	Yes	Yes	597418
No	No	Yes	No	No	Yes	No	No	a	Yes	Yes	591213	Yes	Yes	Yes	597419
Yes	Yes	Yes	No	Yes	Yes	Yes	Yes	a	b	a	591312	Yes	Yes	Yes	597420
No	Yes	No	No	No	No	No	No	b	b	b	591312	Yes	Yes	Yes	597421
No	Yes	No	No	No	No	No	No	Yes	b	Yes	591224	Yes	b	Yes	597422
No	Yes	No	No	No	Yes	No	No	b	Yes	Yes	591224	Yes	Yes	Yes	597423
No	Yes	No	No	No	No	No	No	a	Yes	Yes	591310	Yes	Yes	Yes	597424
No	Yes	Yes	No	No	Yes	No	No	a	a	c	591310	Yes	Yes	Yes	597425
No	Yes	Yes	No	No	No	No	No	b	Yes	c	591306	Yes	Yes	Yes	597426
Yes	Yes	Yes	No	No	No	No	No	b	Yes	Yes	591306	Yes	Yes	Yes	597427
No	Yes	Yes	No	No	No	No	No	b	b	Yes	591306	Yes	Yes	Yes	597428
No	Yes	Yes	No	Yes	No	No	No	c	b	c	591231	Yes	Yes	Yes	597429
No	Yes	No	No	No	Yes	No	Yes	c	b	c	591231	Yes	Yes	Yes	597430
No	Yes	Yes	Yes	No	No	Yes	No	c	b	c	591231	Yes	Yes	Yes	597431
No	Yes	No	No	No	Yes	Yes	No	Yes	a	b	591231	Yes	Yes	Yes	597432
No	Yes	No	No	No	Yes	Yes	No	a	a	a	591231	Yes	a	Yes	597433
No	Yes	Yes	No	No	Yes	No	No	b	b	Yes	591231	Yes	Yes	Yes	597434
No	Yes	Yes	No	No	No	Yes	No	c	b	Yes	591218	Yes	Yes	Yes	597435
No	Yes	Yes	No	No	No	No	No	b	Yes	Yes	591310	Yes	Yes	Yes	597436
No	Yes	Yes	No	Yes	No	No	No	b	Yes	Yes	591310	Yes	Yes	Yes	597437
No	Yes	Yes	No	Yes	No	No	No	Yes	b	a	591218	Yes	Yes	Yes	597438

Communication and transport facilities (If amenities available code - Yes is given except for Village Pin Code ,If not available within the village , the distance range code viz; a for < 5 Kms, b for 5-10 Kms and c for 10+ kms of nearest place where facility is available is given).

Sl.no	Name of the village	Location code no.	Internet cafes/ Common service centre (CSC)	Private courier facility	Bus service (Public & Private)	Railway stations	Auto/Modified Autos	Taxis and Vans	Tractors	Cycle-pulled rickshaws(Manual & Machine driven)	Carts driven by animals	Sea /River ferry service
1	2	3	58	59	60	61	62	63	64	65	66	67
Name of CD Block:-Gokak												
1	Dandapur	597414	b	b	Yes	c	b	Yes	b	Yes	Yes	c
2	Tukkanatti	597415	b	b	Yes	c	Yes	b	Yes	b	Yes	c
3	Naganur	597416	b	b	Yes	b	Yes	Yes	a	b	Yes	c
4	Mudalgi (Rural)	597417	a	a	Yes	c	b	Yes	Yes	a	Yes	c
5	Gurlapur	597418	a	a	Yes	c	b	Yes	Yes	a	Yes	c
6	Hallur	597419	b	b	Yes	c	Yes	Yes	Yes	b	Yes	c
7	Shivapur	597420	b	b	Yes	c	Yes	Yes	Yes	b	Yes	c
8	Khanatti	597421	b	b	Yes	c	b	Yes	Yes	b	Yes	c
9	Munyal	597422	c	c	Yes	c	Yes	Yes	Yes	Yes	Yes	c
10	Kamaladinni	597423	c	c	Yes	c	b	Yes	Yes	c	Yes	c
11	Rangapur	597424	Yes	c	Yes	b	Yes	Yes	Yes	c	b	b
12	Dharmatti	597425	c	c	Yes	b	b	Yes	Yes	c	Yes	c
13	Patagundi	597426	c	c	Yes	b	b	Yes	b	Yes	b	c
14	Gujanatti	597427	Yes	c	Yes	b	b	b	Yes	c	Yes	c
15	Jokanatti	597428	Yes	Yes	Yes	Yes	Yes	Yes	Yes	Yes	Yes	c
16	Kallolli	597429	Yes	b	Yes	b	Yes	Yes	Yes	b	Yes	c
17	Rajapur	597430	Yes	b	Yes	b	Yes	b	Yes	b	Yes	c
18	Duradundi	597431	Yes	b	Yes	b	Yes	Yes	Yes	b	Yes	c
19	Ganeshwadi	597432	b	b	Yes	c	b	b	b	b	b	c
20	Badigwad	597433	a	Yes	Yes	a	b	a	a	a	a	c
21	Pamaladinni	597434	a	a	Yes	b	Yes	a	b	a	b	c
22	Mallapur (P.G.)	597435	Yes	a	Yes	c	Yes	Yes	Yes	a	Yes	c
23	Khanapur	597436	b	b	Yes	b	Yes	Yes	b	b	b	b
24	Mutnal	597437	b	b	Yes	b	b	Yes	Yes	b	Yes	b
25	Nandagaon	597438	b	b	Yes	c	a	Yes	Yes	b	Yes	a

**Village Directory**

**Land use( as in 2009)**

**Village connected to highways,village roads, banks & credit societies**  
**(If amenities available code -Yes is given, If not available within the**  
**village , the distance range code viz; a for < 5 Kms, b for 5-10 Kms**  
**and c for 10+ kms of nearest place where facility is available is given).**

**Availability of miscellaneous**  
**facilities (If amenities available**  
**code -Yes is given, If not available**  
**within the village , the distance**  
**range code viz; a for < 5 Kms, b**  
**for 5-10 Kms and c for 10+ kms**  
**of nearest place where facility is**  
**available is given).**

Connected to national highway(NH)	Connected to state highway(SH)	Connected to major district road (MDR)	Connected to others district road	Pucca roads	Kutchcha roads	Water bounded macadam(WBM) roads	Navigable waterway (river/canal)(NW)	Footpaths (FP)	Commercial & Co-operative Banks	ATM	Agricultural Credit Societies	Self-Help Group (SHG)	Public distribution system (PDS) shop	Mandis / Regular market	Weekly Haat	Location code no.
68	69	70	71	72	73	74	75	76	77	78	79	80	81	82	83	3
<b>Location Code:0004</b>																
c	b	b	b	Yes	Yes	b	c	Yes	b	b	b	Yes	Yes	b	a	597414
c	b	b	b	Yes	Yes	b	c	Yes	b	b	Yes	Yes	Yes	Yes	Yes	597415
b	b	b	b	Yes	Yes	Yes	c	Yes	b	b	Yes	Yes	Yes	b	Yes	597416
c	a	a	a	Yes	Yes	a	c	Yes	a	Yes	Yes	Yes	a	Yes	a	597417
c	a	a	a	Yes	Yes	b	c	Yes	a	a	Yes	Yes	Yes	a	a	597418
c	b	b	b	Yes	Yes	a	c	Yes	Yes	b	Yes	Yes	Yes	b	Yes	597419
c	b	b	b	Yes	Yes	b	c	Yes	a	a	Yes	Yes	Yes	a	Yes	597420
c	b	b	b	Yes	Yes	b	c	Yes	b	b	Yes	Yes	Yes	b	Yes	597421
Yes	c	c	c	Yes	Yes	b	c	Yes	b	b	Yes	Yes	Yes	b	Yes	597422
c	c	c	c	Yes	Yes	b	c	Yes	b	b	Yes	Yes	Yes	b	a	597423
b	c	c	Yes	Yes	Yes	Yes	b	Yes	a	a	Yes	Yes	a	Yes	a	597424
c	c	c	Yes	Yes	Yes	Yes	c	Yes	a	a	Yes	Yes	Yes	a	Yes	597425
c	c	c	Yes	Yes	Yes	Yes	c	Yes	b	b	Yes	Yes	Yes	b	Yes	597426
c	c	c	c	Yes	Yes	b	c	Yes	b	b	Yes	Yes	Yes	b	a	597427
c	c	c	c	Yes	Yes	Yes	c	Yes	b	b	b	Yes	Yes	b	a	597428
c	b	b	b	Yes	Yes	b	c	Yes	b	b	Yes	Yes	Yes	a	Yes	597429
c	b	b	b	Yes	Yes	b	c	Yes	b	b	Yes	Yes	Yes	b	Yes	597430
c	b	b	b	Yes	Yes	b	c	Yes	b	b	b	Yes	Yes	a	Yes	597431
c	b	b	Yes	Yes	Yes	a	c	Yes	b	b	b	Yes	Yes	a	a	597432
c	a	a	Yes	Yes	Yes	Yes	c	Yes	b	b	Yes	Yes	Yes	b	a	597433
c	a	a	Yes	Yes	Yes	Yes	c	Yes	b	b	Yes	Yes	Yes	Yes	Yes	597434
c	a	a	a	Yes	Yes	Yes	c	Yes	b	Yes	Yes	Yes	Yes	Yes	Yes	597435
c	Yes	Yes	b	Yes	Yes	b	b	Yes	Yes	b	Yes	Yes	Yes	b	a	597436
c	Yes	Yes	Yes	Yes	Yes	Yes	b	Yes	b	b	b	Yes	Yes	b	a	597437
c	Yes	Yes	Yes	Yes	Yes	b	a	Yes	b	b	Yes	Yes	Yes	b	Yes	597438

Availability of miscellaneous facilities (If amenities available code -Yes is given, If not available within the village , the distance range code viz; a for < 5 Kms, b for 5-10 Kms and c for 10+ kms of nearest place where facility is available is given).

Sl.no	Name of the village	Location code no.	Agricultural marketing society	Integrated Child Development Scheme (Nutritional Centres)	Anganwadi Centre (Nutritional Centres)	Others (Nutritional Centres)	ASHA (Accredited Social Health Activist)	Community centre with/without TV	Sports Field,	Sports Club / Recreation Centre	Cinema / Video Hall	Public Library	Public Reading Room	Newspaper Supply	Assembly Polling station	Birth & Death Registration Office
1	2	3	84	85	86	87	88	89	90	91	92	93	94	95	96	97
Name of CD Block:-Gokak																
1	Dandapur	597414	c	Yes	Yes	b	Yes	b	b	b	b	b	b	Yes	Yes	Yes
2	Tukkanatti	597415	c	Yes	Yes	Yes	Yes	b	Yes	Yes	a	Yes	Yes	Yes	Yes	Yes
3	Naganur	597416	Yes	Yes	Yes	Yes	a	b	Yes	Yes	Yes	Yes	Yes	Yes	Yes	Yes
4	Mudalgi (Rural)	597417	a	Yes	Yes	a	Yes	b	Yes	a	a	Yes	Yes	Yes	Yes	Yes
5	Gurlapur	597418	a	Yes	Yes	a	Yes	a	a	a	a	a	a	Yes	Yes	Yes
6	Hallur	597419	b	Yes	Yes	c	Yes	Yes	Yes	Yes	b	Yes	Yes	Yes	Yes	Yes
7	Shivapur	597420	a	Yes	Yes	b	Yes	c	a	a	a	a	a	Yes	Yes	Yes
8	Khanatti	597421	b	Yes	Yes	Yes	Yes	b	a	a	b	b	b	Yes	Yes	Yes
9	Munyal	597422	b	Yes	Yes	b	Yes	c	a	a	a	a	a	Yes	Yes	Yes
10	Kamaladinni	597423	b	Yes	Yes	a	Yes	b	b	b	b	Yes	Yes	Yes	Yes	Yes
11	Rangapur	597424	a	Yes	Yes	a	Yes	a	a	a	a	a	a	Yes	Yes	Yes
12	Dharmatti	597425	a	Yes	Yes	Yes	Yes	b	b	b	a	b	b	Yes	Yes	Yes
13	Patagundi	597426	b	Yes	Yes	b	Yes	b	b	b	a	b	b	Yes	Yes	Yes
14	Gujanatti	597427	b	Yes	Yes	a	Yes	c	a	a	a	b	b	Yes	Yes	Yes
15	Jokanatti	597428	b	Yes	Yes	a	Yes	c	a	a	a	a	a	Yes	Yes	Yes
16	Kallolli	597429	Yes	Yes	Yes	c	Yes	c	Yes	Yes	Yes	Yes	Yes	Yes	Yes	Yes
17	Rajapur	597430	c	Yes	Yes	b	Yes	b	Yes	Yes	a	Yes	Yes	Yes	Yes	Yes
18	Duradundi	597431	c	Yes	Yes	b	Yes	b	Yes	Yes	a	Yes	Yes	Yes	Yes	Yes
19	Ganeshwadi	597432	c	Yes	Yes	a	Yes	b	b	b	a	Yes	Yes	Yes	Yes	Yes
20	Badigwad	597433	c	Yes	Yes	b	Yes	b	b	b	a	Yes	Yes	Yes	Yes	Yes
21	Pamaladinni	597434	c	Yes	Yes	b	Yes	c	Yes	Yes	a	Yes	Yes	Yes	Yes	Yes
22	Mallapur (P.G.)	597435	Yes	Yes	Yes	a	Yes	c	Yes	Yes	Yes	Yes	Yes	Yes	Yes	Yes
23	Khanapur	597436	b	Yes	Yes	a	Yes	c	a	a	a	a	a	Yes	Yes	Yes
24	Mutnal	597437	b	Yes	Yes	a	Yes	c	a	a	a	a	a	Yes	Yes	Yes
25	Nandagaon	597438	b	Yes	Yes	b	Yes	c	a	a	a	a	Yes	Yes	Yes	Yes

**Village Directory**  
**Land use( as in 2009)**

Availability of electricity (Yes/No)				Land Use								
				Nearest Town	Area under different types of land use ( in hectares rounded up to one decimal place)							
Power Supply for Domestic Use (ED)	Power Supply for Agricultural Use (EAG)	Power Supply for Commercial Use (EC)	Power Supply for All Uses (EA)	Name	Distance range code i.e. a for < 5 Kms, b for 5-10 Kms and c for 10+ kms .	Forests	Area under Non- agricultural Uses	Barren and Un-cultivable land	Permanent Pastures and Other Grazing Lands	Land Under Miscellaneous Tree Crops etc.	Culturable Waste Land	Location code no.
98	99	100	101	102	103	104	105	106	107	108	109	3
<b>Location Code:0004</b>												
No	No	No	Yes	GOKAK	c	0	33	14.9	0	0	0	597414
No	No	No	Yes	MUDALGI	c	0	52	15.1	0	0.4	53.8	597415
No	No	No	Yes	MUDALGI	b	0	143	30	0	0	0	597416
No	No	No	Yes	MUDALGI	a	0	63	93	0	0	0	597417
No	No	No	Yes	MUDALGI	a	0	38.6	0	0	0	10.1	597418
No	No	No	Yes	MUDALGI	b	0	47	53.6	0	0	0	597419
No	No	No	Yes	MUDALGI	a	0	23	38.8	0	0	0	597420
No	No	No	Yes	MUDALGI	b	0	0	3.6	0	0	25.9	597421
No	No	No	Yes	MUDALGI	b	0	0	3.4	0	0.1	95	597422
No	No	No	Yes	MUDALGI	b	0	14.5	12.1	0	0	0	597423
No	No	No	Yes	MUDALGI	a	0	12	25.3	0	0	0	597424
No	No	No	Yes	MUDALGI	a	0	8	22.9	0	0	0	597425
No	No	No	Yes	MUDALGI	b	0	18	60.6	0	0	0	597426
No	No	No	Yes	MUDALGI	b	0	26.5	5.5	0	0	0	597427
No	No	No	Yes	MUDALGI	b	0	26.3	0	0	0	11.4	597428
No	No	No	Yes	GOKAK	c	0	135	89	0	0	0	597429
No	No	No	Yes	GOKAK	c	0	19	119.4	0	0	0	597430
No	No	No	Yes	GOKAK	c	0	23	58.4	0	0	0	597431
No	No	No	Yes	KONNUR	c	0	9.3	35.2	0	0	0	597432
No	No	No	Yes	KONNUR	c	0	27	39.7	0	0.1	0	597433
No	No	No	Yes	KONNUR	c	0	318.5	12.6	0	0	0	597434
No	No	No	Yes	GOKAK	c	0	34	0	120	0	0	597435
No	No	No	Yes	KONNUR	b	0	0	68	0	0	0	597436
No	No	No	Yes	KONNUR	b	0	0	55.5	72.2	0	0	597437
No	No	No	Yes	KONNUR	b	0	64	113.2	0	0	0	597438

Sl.no	Name of the village	Location code no.	Land Use					Area irrigated by source (in hectare).						
			Area under different types of land use ( in hectares rounded up to one decimal place)					Total Irrigated Land Area	Total Un-irrigated Land Area	Canals ( C )	Wells/Tube-wells(W/TW)	Tanks/Lakes(T/L)	Water Falls(WF)	Others(O)
			Fallow lands other than current fallows	Current Fallows	Net Area Sown	Total Irrigated Land Area	Total Un-irrigated Land Area							
1	2	3	110	111	112	113	114	115	116	117	118	119		
Name of CD Block:-Gokak														
1	Dandapur	597414	0	3	977.3	775.5	201.8	633.8	141.7	0	0	0		
2	Tukkanatti	597415	0	0	1151.8	1113.6	38.2	838.4	186.2	89	0	0		
3	Naganur	597416	0	3	2941.3	2941	0.3	2644.5	89	0	0	207.5		
4	Mudalgi (Rural)	597417	0	3	984.9	869	115.9	427.5	195.3	0	0	246.2		
5	Gurlapur	597418	0	0	436.9	238.4	198.5	238.4	0	0	0	0		
6	Hallur	597419	0	4	1634	1621.3	12.7	1133.2	295.3	0	0	192.8		
7	Shivapur	597420	0	0	1086	1069.8	16.2	809.4	126.3	0	0	134.1		
8	Khanatti	597421	0	0	425.5	375.6	49.9	236.5	58.5	0	0	80.6		
9	Munyal	597422	0	0	1368.2	1367.6	0.6	809.4	164.5	0	0	393.7		
10	Kamaladinni	597423	0	0	454	453.4	0.6	323.9	40.5	0	0	89		
11	Rangapur	597424	0	0	312	311.7	0.3	259.7	31.5	0	0	20.5		
12	Dharmatti	597425	0	0	850	780.5	69.5	635	84.8	0	0	60.7		
13	Patagundi	597426	0	0	1430	1382.5	47.5	976.4	110.6	0	0	295.5		
14	Gujanatti	597427	0	0	479.2	388.6	90.5	132	116.2	0	0	140.5		
15	Jokanatti	597428	0	0	477.5	376.7	100.8	299.4	33.8	0	0	43.5		
16	Kallolli	597429	0	0	2259.2	2005.6	253.6	1657.8	122.3	0	0	225.5		
17	Rajapur	597430	0	0	1533.5	1533.2	0.3	1325.5	134.6	0	0	73.1		
18	Duradundi	597431	0	0	916	880.6	35.4	810.6	50.6	0	0	19.4		
19	Ganeshwadi	597432	0	0	675.3	651.9	23.4	0	607.4	24.3	0	20.2		
20	Badigwad	597433	0	0	782.9	773	9.9	732.5	40.5	0	0	0		
21	Pamaladinni	597434	0	0	1370	1155.1	214.9	1021.3	133.8	0	0	0		
22	Mallapur (P.G.)	597435	0	0	900	853.9	46.1	532.2	305.5	0	0	16.2		
23	Khanapur	597436	0	0	245	244.8	0.2	0	164.7	0	0	80.1		
24	Mutnal	597437	0	0	139	129.5	9.5	0	40.5	0	0	89		
25	Nandagaon	597438	0	0	502	284	218	0	0	41.2	0	242.8		

**Village Directory**  
**Land use( as in 2009)**

**Name of three most important commodities manufactured**

First	Second	Third	Name of the village	Location code no.
120	121	122	2	3
Location Code:0004				
-	-	-	Dandapur	597414
-	-	-	Tukkanatti	597415
-	-	-	Naganur	597416
-	-	-	Mudalgi (Rural)	597417
-	-	-	Gurlapur	597418
-	-	-	Hallur	597419
-	-	-	Shivapur	597420
-	-	-	Khanatti	597421
-	-	-	Munyal	597422
-	-	-	Kamaladinni	597423
-	-	-	Rangapur	597424
-	-	-	Dharmatti	597425
-	-	-	Patagundi	597426
-	-	-	Gujanatti	597427
-	-	-	Jokanatti	597428
-	-	-	Kallolli	597429
-	-	-	Rajapur	597430
-	-	-	Duradundi	597431
-	-	-	Ganeshwadi	597432
-	-	-	Badigwad	597433
-	-	-	Pamaladinni	597434
-	-	-	Mallapur (P.G.)	597435
-	-	-	Khanapur	597436
-	-	-	Mutnal	597437
-	-	-	Nandagaon	597438

Number of educational amenities available. (If not available within the village, the distance range code viz; a for < 5 Kms, b for 5-10 Kms and c for 10+ kms of nearest place where facility is available is given).

Sl.no	Name of the village	Location code no.	Total area of the village ( in hectares rounded up to one decimal place)	Total population ( 2011 census )	Number of households (2011 census)	Pre-Primary school (PP)	Primary school (P)	Middle school (M)	Secondary School (S)	Senior Secondary school (SS)	Degree college of arts science & commerce (ASC)	Engineering college(EC)	Medical college (MC)	Management institute (MI)
1	2	3	4	5	6	7	8	9	10	11	12	13	14	15
<b>Name of CD Block:-Gokak</b>														
26	Konnur (Rural)	597439	85.2	1335	303	1	1	a	2	b	b	c	b	c
27	Shivapur	597440	580.7	2861	575	1	2	1	a	c	a	c	c	c
28	Molmanatti	597441	1912.8	4345	865	1	2	1	1	b	a	c	b	c
29	Dhupadal	597442	1439.1	10762	2175	1	11	10	3	1	a	c	c	c
30	Shindikurbet	597443	1065	12243	2510	b	9	5	2	b	b	c	b	c
31	Arabhavi	597444	2360.2	12065	2491	1	4	11	1	b	1	c	b	c
32	Lolasur	597445	405.7	3202	592	1	2	2	a	a	a	c	b	c
33	Basaligundi	597446	420.9	2256	365	a	1	1	a	b	a	c	c	c
34	Nallanatti	597447	519.6	4077	705	1	2	1	a	a	b	c	b	c
35	Sanganakeri	597448	378.5	4640	805	1	1	b	b	b	b	c	c	c
36	Hanamapur	597449	304.7	863	167	a	1	a	a	a	b	c	b	c
37	Balobal	597450	908.1	4080	678	1	3	b	1	1	b	c	c	c
38	Beerangaddi	597451	845.6	3820	670	1	3	b	b	b	b	c	c	c
39	Hunshyal (P.G.)	597452	1273.3	6913	1255	1	5	1	1	c	c	c	c	c
40	Waderatti	597453	1258.5	7423	1253	1	3	4	2	1	c	c	b	c
41	Fulagaddi	597454	674.8	1591	306	1	1	b	b	b	c	c	b	c
42	Masaguppi	597455	692.9	4142	756	1	5	3	2	a	b	c	c	c
43	Godachinamalaki	597456	950.1	2748	557	3	2	2	b	b	b	c	c	c
44	Shingalapur	597457	847	3775	726	1	7	4	b	b	b	c	c	c
45	Gokak (Rural)	597458	4080.8	1493	255	b	1	1	b	3	b	c	c	c
46	Maladinni	597459	1271.8	4450	794	4	9	4	2	b	a	c	b	c
47	Upparatti	597460	881.1	4549	783	1	5	4	1	b	b	c	b	c
48	Maradishivapur	597461	841.4	2007	360	1	1	a	a	c	c	c	c	c
49	Mamadapur	597462	2980.8	8969	1686	2	4	5	1	1	c	c	c	c
50	Ajjanakatti	597463	670	1837	294	a	2	2	a	c	c	c	b	c



Number of educational amenities available. (If not available within the village , the distance range code viz; a for < 5 Kms, b for 5-10 Kms and c for 10+ kms of nearest place where facility is available is given).

Number of Medical Amenities available. (If not available within the village , the distance range code viz; a for < 5 Kms, b for 5-10 Kms and c for 10+ kms of nearest place where facility is available is given).

Polytechnic (Pt)	Vocational training school /ITI	Non-formal training centre (NFTC)	Special school for disabled (SSD)	Others (specify)	Community health centre (CHC)	Primary health centre (PHC)	Primary health sub centre (PHS)	Maternity and child welfare centre (MCW)	T.B. clinic (TBC)	Hospital-allopathic (HA)	Hospital-alternative medicine (HO)	Dispensary (D)	Veterinary hospital (VH)	Mobile health clinic(MHC)	Family welfare centre (FWC)	Location code no.
16	17	18	19	20	21	22	23	24	25	26	27	28	29	30	31	3
Location Code:0004																
b	b	b	c		b	1	1	1	1	b	b	b	b	b	1	597439
a	a	a	c		a	a	a	a	a	a	c	1	a	a	a	597440
a	a	a	c		a	b	b	b	b	a	c	a	a	b	b	597441
a	a	a	c	1	a	c	b	c	c	a	a	1	a	a	b	597442
b	b	b	c		b	1	b	1	1	b	b	b	1	b	b	597443
b	b	b	b		b	b	b	b	b	b	b	1	1	b	b	597444
b	b	b	b		b	b	a	b	b	a	b	a	a	a	a	597445
a	a	a	c		a	a	a	a	a	a	a	a	a	a	a	597446
b	b	b	c		b	a	a	a	a	b	b	b	a	a	a	597447
b	b	b	c		b	b	b	b	b	b	b	b	b	b	b	597448
b	b	b	c		b	c	b	c	c	b	c	b	b	c	b	597449
c	b	b	b		c	1	b	1	1	c	c	b	1	b	b	597450
c	b	b	b		c	a	b	a	a	b	b	b	b	b	b	597451
c	c	c	c		c	b	b	b	b	c	c	c	c	c	b	597452
c	c	c	c		c	b	1	b	b	c	c	c	c	c	1	597453
c	c	c	c		c	a	b	a	a	c	c	c	a	c	b	597454
b	b	b	c		b	1	1	1	1	b	c	b	1	1	1	597455
c	c	c	c		c	c	1	c	c	c	c	c	b	c	1	597456
b	b	b	b		b	b	b	b	b	b	b	b	b	b	b	597457
b	b	b	b		b	b	1	b	b	b	b	b	b	c	1	597458
a	a	a	b		a	b	1	b	b	a	b	a	1	b	1	597459
b	b	b	b		b	b	1	b	b	b	b	b	b	c	1	597460
c	c	c	c	c	c	c	1	c	c	c	c	c	c	c	1	597461
c	c	c	c		c	1	1	1	1	c	c	1	1	c	1	597462
c	c	c	c		c	c	b	c	c	c	c	c	c	c	b	597463

			Number of Non-Government Medical Amenities available.							Availability of drinking water - (Yes / No)			
Sl.no	Name of the village	Location code no.	Charitable non Govt. hospital/Nursing home.	Medical practitioner with MBBS Degree	Medical practitioner with other degree	Medical practitioner with no degree	Traditional practitioner and faith healer .	Medicine Shop	Others	Tap water (Treated/Untreated)	Well water (Covered / Uncovered well)	Hand Pump	Tube wells / Bore well
1	2	3	32	33	34	35	36	37	38	39	40	41	42
<b>Name of CD Block:-Gokak</b>													
26	Konnur (Rural)	597439	0	0	0	0	0	0	0	No	Yes	Yes	No
27	Shivapur	597440	0	0	1	0	0	0	0	Yes	Yes	Yes	No
28	Molmanatti	597441	0	0	1	1	0	0	0	Yes	Yes	Yes	Yes
29	Dhupadal	597442	1	6	5	6	2	10	0	Yes	Yes	Yes	Yes
30	Shindikurbet	597443	0	1	0	0	0	1	0	Yes	Yes	Yes	Yes
31	Arabhavi	597444	0	0	3	4	0	2	0	Yes	No	Yes	Yes
32	Lolasur	597445	0	3	2	2	1	1	0	Yes	Yes	Yes	Yes
33	Basaligundi	597446	0	0	1	0	0	0	0	Yes	No	Yes	Yes
34	Nallanatti	597447	0	0	1	0	0	0	0	Yes	Yes	Yes	Yes
35	Sanganakeri	597448	0	0	1	0	0	0	0	Yes	Yes	Yes	Yes
36	Hanamapur	597449	0	0	0	0	0	0	0	Yes	Yes	Yes	Yes
37	Balobal	597450	0	1	0	4	0	0	0	Yes	No	Yes	Yes
38	Beerangaddi	597451	0	0	0	2	3	0	0	Yes	No	Yes	Yes
39	Hunshyal (P.G.)	597452	0	0	1	0	4	0	0	Yes	Yes	Yes	Yes
40	Waderatti	597453	0	0	0	0	0	2	0	Yes	Yes	Yes	Yes
41	Fulagaddi	597454	0	0	1	0	0	0	0	Yes	Yes	Yes	Yes
42	Masaguppi	597455	0	1	0	0	0	2	0	Yes	Yes	Yes	Yes
43	Godachinamalaki	597456	0	0	0	0	0	0	0	Yes	Yes	Yes	Yes
44	Shingalapur	597457	0	0	0	0	1	0	0	Yes	No	Yes	Yes
45	Gokak (Rural)	597458	0	0	0	0	0	0	0	Yes	Yes	Yes	Yes
46	Maladinni	597459	0	2	1	0	0	1	0	Yes	Yes	Yes	Yes
47	Upparatti	597460	0	0	0	0	0	0	0	Yes	No	Yes	Yes
48	Maradishivapur	597461	0	0	0	0	0	0	0	Yes	Yes	Yes	Yes
49	Mamadapur	597462	0	1	1	5	0	2	0	Yes	Yes	Yes	Yes
50	Ajjanakatti	597463	0	0	1	0	0	0	0	Yes	Yes	Yes	No

**Village Directory**  
**Land use( as in 2009)**

Availability of drinking water - (Yes / No)		Availability of toilet & others (Yes / No)							Communication and transport facilities (If amenities available code -Yes is given except for Village Pin Code ,If not available within the village , the distance range code viz; a for < 5 Kms, b for 5-10 Kms and c for 10+ kms of nearest place where facility is available is given).						
Spring	River / Canal	Tank / Pond / Lake	Others	Community toilet including bath.	Community toilet excluding bath.	Rural sanitary mart or sanitary hardware outlet available near the village.	Community bio- gas or recycle of waste for productive use.	Post office(PO)	Sub post office (SPO)	Post & Telegraph office (P&TO)	Village Pin Code	Telephones (Land lines)	Public call office (PCO)	Mobile phone coverage	Location code no.
43	44	45	46	47	48	49	50	51	52	53	54	55	56	57	3
<b>Location Code:0004</b>															
No	Yes	No	No	No	No	No	No	a	b	a	591307	Yes	a	Yes	597439
No	Yes	No	No	No	Yes	No	No	a	Yes	b	591307	Yes	Yes	Yes	597440
No	Yes	No	No	No	Yes	No	No	a	Yes	b	591224	Yes	Yes	Yes	597441
No	Yes	Yes	No	No	Yes	Yes	No	a	a	c	591344	Yes	Yes	Yes	597442
No	Yes	No	No	No	No	No	No	a	b	b	591307	Yes	Yes	Yes	597443
No	Yes	No	No	Yes	No	No	No	a	Yes	b	591307	Yes	Yes	Yes	597444
No	Yes	No	No	No	No	No	Yes	a	Yes	Yes	591231	Yes	Yes	Yes	597445
No	Yes	No	No	No	No	No	No	a	Yes	Yes	591224	Yes	Yes	Yes	597446
No	Yes	No	No	No	Yes	No	No	b	Yes	c	591311	Yes	Yes	Yes	597447
No	Yes	No	No	No	No	No	No	b	Yes	Yes	591312	Yes	Yes	Yes	597448
No	No	Yes	No	No	No	No	No	b	b	c	591224	Yes	b	Yes	597449
No	Yes	Yes	No	Yes	Yes	No	No	a	b	b	591307	Yes	Yes	Yes	597450
No	No	No	Yes	No	No	No	No	Yes	Yes	b	591307	Yes	Yes	Yes	597451
No	Yes	No	Yes	No	No	No	No	a	Yes	b	591233	Yes	b	Yes	597452
No	Yes	Yes	No	No	No	No	No	a	b	b	591233	Yes	a	Yes	597453
No	Yes	No	No	No	No	No	No	c	b	c	591233	Yes	b	Yes	597454
No	Yes	Yes	No	No	No	No	No	Yes	b	Yes	591233	Yes	b	Yes	597455
No	Yes	No	No	No	Yes	No	No	c	a	c	591233	Yes	a	Yes	597456
No	Yes	Yes	No	No	Yes	Yes	Yes	b	Yes	b	591344	Yes	b	Yes	597457
No	No	No	No	No	No	No	No	b	Yes	Yes	591345	Yes	Yes	Yes	597458
No	Yes	Yes	No	No	Yes	No	No	a	Yes	Yes	591342	Yes	b	Yes	597459
No	Yes	Yes	No	No	Yes	No	No	b	a	Yes	591344	Yes	a	Yes	597460
No	No	No	Yes	Yes	No	No	No	c	Yes	c	591122	Yes	Yes	Yes	597461
No	No	No	Yes	Yes	No	No	No	c	b	c	591122	Yes	Yes	Yes	597462
No	No	No	Yes	No	Yes	No	No	c	b	c	591122	a	b	Yes	597463

Communication and transport facilities (If amenities available code - Yes is given except for Village Pin Code ,If not available within the village , the distance range code viz; a for < 5 Kms, b for 5-10 Kms and c for 10+ kms of nearest place where facility is available is given).

Sl.no	Name of the village	Location code no.	Internet cafes/ Common service centre (CSC)	Private courier facility	Bus service (Public & Private)	Railway stations	Auto/Modified Autos	Taxis and Vans	Tractors	Cycle-pulled rickshaws(Manual & Machine driven)	Carts driven by animals	Sea /River ferry service
1	2	3	58	59	60	61	62	63	64	65	66	67
Name of CD Block:-Gokak												
26	Konnur (Rural)	597439	a	a	Yes	c	a	Yes	Yes	a	Yes	a
27	Shivapur	597440	b	b	Yes	b	b	Yes	Yes	Yes	Yes	a
28	Molmanatti	597441	b	b	Yes	b	b	Yes	b	b	b	b
29	Dhupadal	597442	b	b	Yes	c	Yes	Yes	a	b	Yes	c
30	Shindikurbet	597443	c	c	Yes	c	Yes	Yes	Yes	c	Yes	c
31	Arabhavi	597444	c	c	Yes	c	Yes	Yes	Yes	c	b	c
32	Lolasur	597445	c	c	Yes	c	b	Yes	c	c	b	c
33	Basaligundi	597446	c	c	Yes	c	b	Yes	Yes	c	Yes	b
34	Nallanatti	597447	c	c	Yes	c	b	Yes	c	c	Yes	a
35	Sanganakeri	597448	b	b	Yes	c	b	Yes	Yes	b	Yes	a
36	Hanamapur	597449	c	c	Yes	c	b	Yes	Yes	c	Yes	a
37	Balobal	597450	b	b	Yes	c	b	Yes	Yes	b	Yes	a
38	Beerangaddi	597451	b	b	Yes	c	b	Yes	Yes	b	Yes	b
39	Hunshyal (P.G.)	597452	a	a	Yes	c	Yes	Yes	c	a	Yes	b
40	Waderatti	597453	b	b	Yes	c	Yes	Yes	b	b	Yes	b
41	Fulagaddi	597454	c	c	Yes	c	b	Yes	Yes	c	Yes	a
42	Masaguppi	597455	c	c	Yes	c	b	Yes	Yes	c	Yes	a
43	Godachinamalaki	597456	c	c	Yes	c	b	Yes	Yes	c	Yes	b
44	Shingalapur	597457	b	b	Yes	c	b	Yes	Yes	b	Yes	b
45	Gokak (Rural)	597458	Yes	c	Yes	c	b	Yes	Yes	Yes	Yes	b
46	Maladinni	597459	c	c	Yes	c	b	Yes	Yes	c	b	b
47	Upparatti	597460	c	c	Yes	c	b	Yes	Yes	c	Yes	b
48	Maradishivapur	597461	c	c	Yes	b	b	c	Yes	c	Yes	b
49	Mamadapur	597462	c	c	Yes	b	Yes	c	Yes	c	Yes	b
50	Ajjanakatti	597463	c	c	Yes	c	b	c	Yes	c	Yes	b

**Village Directory**  
**Land use( as in 2009)**

**Village connected to highways,village roads, banks & credit societies**  
**(If amenities available code -Yes is given, If not available within the**  
**village , the distance range code viz; a for < 5 Kms, b for 5-10 Kms**  
**and c for 10+ kms of nearest place where facility is available is given).**

**Availability of miscellaneous**  
**facilities (If amenities available**  
**code -Yes is given, If not available**  
**within the village , the distance**  
**range code viz; a for < 5 Kms, b**  
**for 5-10 Kms and c for 10+ kms**  
**of nearest place where facility is**  
**available is given).**

Connected to national highway(NH)	Connected to state highway(SH)	Connected to major district road (MDR)	Connected to others district road	Pucca roads	Kutchcha roads	Water bounded macadam(WBM) roads	Navigable waterway (river/canal)(NW)	Footpaths (FP)	Commercial & Co-operative Banks	ATM	Agricultural Credit Societies	Self-Help Group (SHG)	Public distribution system (PDS) shop	Mandis / Regular market	Weekly Haat	Location code no.	
68	69	70	71	72	73	74	75	76	77	78	79	80	81	82	83	3	
																	<b>Location Code:0004</b>
c	a	a	Yes	Yes	Yes	b	a	Yes	b	b	Yes	Yes	Yes	b	a	597439	
Yes	b	b	b	Yes	Yes	a	a	Yes	a	a	Yes	Yes	Yes	a	a	597440	
c	b	Yes	Yes	Yes	Yes	a	b	Yes	a	a	Yes	Yes	Yes	a	a	597441	
c	b	b	b	Yes	Yes	a	c	Yes	a	Yes	Yes	Yes	Yes	a	Yes	597442	
c	c	Yes	Yes	Yes	Yes	a	c	Yes	b	b	Yes	Yes	Yes	b	Yes	597443	
c	c	c	c	Yes	Yes	a	c	Yes	Yes	b	Yes	Yes	Yes	b	Yes	597444	
c	c	c	c	Yes	Yes	a	c	Yes	b	b	b	Yes	Yes	b	a	597445	
c	c	c	c	Yes	Yes	a	b	Yes	a	a	a	Yes	Yes	a	a	597446	
c	c	c	c	Yes	Yes	a	a	Yes	b	b	Yes	Yes	Yes	b	a	597447	
c	b	b	b	Yes	Yes	b	a	Yes	b	b	a	Yes	Yes	b	Yes	597448	
c	c	c	c	Yes	Yes	b	Yes	Yes	b	b	a	Yes	b	b	a	597449	
c	b	Yes	b	Yes	Yes	a	a	Yes	b	b	Yes	Yes	Yes	b	a	597450	
c	b	b	b	Yes	Yes	a	b	Yes	b	b	Yes	Yes	Yes	b	a	597451	
c	Yes	Yes	Yes	Yes	Yes	Yes	Yes	Yes	Yes	Yes	Yes	Yes	Yes	b	Yes	597452	
c	Yes	Yes	b	Yes	Yes	b	Yes	Yes	b	b	Yes	Yes	Yes	a	Yes	597453	
c	c	Yes	c	Yes	Yes	b	a	Yes	b	b	a	Yes	Yes	b	a	597454	
c	Yes	Yes	c	Yes	Yes	b	a	Yes	b	b	Yes	Yes	Yes	b	Yes	597455	
c	c	Yes	c	Yes	Yes	b	b	Yes	b	b	b	Yes	Yes	Yes	a	597456	
c	b	Yes	b	Yes	Yes	b	b	Yes	b	b	b	Yes	Yes	b	a	597457	
c	Yes	Yes	Yes	Yes	Yes	Yes	b	Yes	Yes	b	b	Yes	Yes	b	a	597458	
c	c	Yes	Yes	Yes	Yes	b	b	Yes	a	a	Yes	Yes	Yes	a	a	597459	
c	c	Yes	c	Yes	Yes	Yes	b	Yes	b	b	Yes	Yes	Yes	Yes	Yes	597460	
c	c	c	c	Yes	Yes	Yes	b	Yes	b	b	c	Yes	Yes	b	a	597461	
c	c	Yes	c	Yes	Yes	Yes	b	Yes	Yes	b	Yes	Yes	Yes	Yes	Yes	597462	
c	c	c	c	Yes	Yes	Yes	b	Yes	b	b	c	Yes	Yes	b	a	597463	

Availability of miscellaneous facilities (If amenities available code -Yes is given, If not available within the village , the distance range code viz; a for < 5 Kms, b for 5-10 Kms and c for 10+ kms of nearest place where facility is available is given).

Sl.no	Name of the village	Location code no.	Agricultural marketing society	Integrated Child Development Scheme (Nutritional Centres)	Anganwadi Centre (Nutritional Centres)	Others (Nutritional Centres)	ASHA (Accredited Social Health Activist)	Community centre with/without TV	Sports Field,	Sports Club / Recreation Centre	Cinema / Video Hall	Public Library	Public Reading Room	Newspaper Supply	Assembly Polling station	Birth & Death Registration Office
1	2	3	84	85	86	87	88	89	90	91	92	93	94	95	96	97
Name of CD Block:-Gokak																
26	Konnur (Rural)	597439	b	Yes	Yes	Yes	Yes	c	b	b	a	b	b	Yes	Yes	Yes
27	Shivapur	597440	a	Yes	Yes	b	Yes	c	a	a	a	Yes	Yes	Yes	Yes	Yes
28	Molmanatti	597441	a	Yes	Yes	b	Yes	c	a	a	a	Yes	Yes	Yes	Yes	Yes
29	Dhupadal	597442	Yes	Yes	Yes	b	Yes	c	Yes	Yes	a	Yes	Yes	Yes	Yes	Yes
30	Shindikurbet	597443	Yes	Yes	Yes	c	Yes	c	Yes	Yes	a	Yes	Yes	Yes	Yes	Yes
31	Arabhavi	597444	Yes	Yes	Yes	b	Yes	Yes	Yes	Yes	Yes	Yes	Yes	Yes	Yes	Yes
32	Lolasur	597445	a	Yes	Yes	a	Yes	a	a	a	a	Yes	Yes	Yes	Yes	Yes
33	Basaligundi	597446	a	Yes	Yes	a	Yes	a	a	a	a	a	a	Yes	Yes	Yes
34	Nallanatti	597447	b	Yes	Yes	b	Yes	b	b	b	b	Yes	Yes	Yes	Yes	Yes
35	Sanganakeri	597448	a	Yes	Yes	a	Yes	b	a	a	a	b	b	Yes	Yes	Yes
36	Hanamapur	597449	b	Yes	Yes	a	Yes	a	a	a	a	a	a	Yes	Yes	Yes
37	Balobal	597450	b	Yes	Yes	b	Yes	b	a	a	a	Yes	Yes	Yes	Yes	Yes
38	Beerangaddi	597451	b	Yes	Yes	a	Yes	c	a	a	a	a	a	Yes	Yes	Yes
39	Hunshyal (P.G.)	597452	c	Yes	Yes	b	Yes	Yes	Yes	Yes	a	Yes	Yes	Yes	Yes	Yes
40	Waderatti	597453	c	Yes	Yes	b	Yes	c	Yes	Yes	a	Yes	Yes	Yes	Yes	Yes
41	Fulagaddi	597454	c	Yes	Yes	a	Yes	c	a	a	a	a	a	Yes	Yes	Yes
42	Masaguppi	597455	b	Yes	Yes	a	Yes	b	a	a	a	Yes	Yes	Yes	Yes	Yes
43	Godachinamalaki	597456	Yes	Yes	Yes	a	Yes	c	a	a	a	a	a	Yes	Yes	Yes
44	Shingapur	597457	b	Yes	Yes	b	Yes	b	a	a	a	a	a	Yes	Yes	Yes
45	Gokak (Rural)	597458	b	Yes	Yes	a	Yes	b	a	a	a	b	b	Yes	Yes	Yes
46	Maladinni	597459	a	Yes	Yes	a	Yes	a	Yes	a	a	Yes	Yes	Yes	Yes	Yes
47	Upparatti	597460	b	Yes	Yes	Yes	Yes	b	Yes	a	a	a	a	Yes	Yes	Yes
48	Maradishivapur	597461	c	Yes	Yes	Yes	Yes	b	a	a	a	a	a	Yes	Yes	Yes
49	Mamadapur	597462	c	Yes	Yes	Yes	Yes	Yes	Yes	Yes	a	Yes	Yes	Yes	Yes	Yes
50	Ajjanakatti	597463	c	Yes	Yes	a	Yes	c	a	a	a	a	a	Yes	Yes	Yes

**Village Directory**  
**Land use( as in 2009)**

Availability of electricity (Yes/No)				Land Use										
				Nearest Town	Area under different types of land use ( in hectares rounded up to one decimal place)									
Power Supply for Domestic Use (ED)	Power Supply for Agricultural Use (EAG)	Power Supply for Commercial Use (EC)	Power Supply for All Uses (EA)	Name	Distance range code i.e. a for < 5 Kms, b for 5-10 Kms and c for 10+ kms .	Forests	Area under Non- agricultural Uses	Barren and Un-cultivable land	Permanent Pastures and Other Grazing Lands	Land Under Miscellaneous Tree Crops etc.	Culturable Waste Land	Location code no.		
98	99	100	101	102	103	104	105	106	107	108	109	3		
<b>Location Code:0004</b>														
No	No	No	Yes	GOKAK	b	60.8	5	0	0	0	4.4	597439		
No	No	No	Yes	KONNUR	a	0	0	18.5	0	0	13	597440		
No	No	No	Yes	KONNUR	a	1004.4	0	26.1	11.3	0	0	597441		
No	No	No	Yes	KONNUR	a	0	621	35.1	0	0	0	597442		
No	No	No	Yes	KONNUR	b	0	47.4	163.6	0	0	0	597443		
No	No	No	Yes	GOKAK	b	0	231.5	23.5	0	20.2	0	597444		
No	No	No	Yes	GOKAK	b	0	41.2	2.5	0	0	0	597445		
No	No	No	Yes	GOKAK	a	0	18.9	4	0	0	0	597446		
No	No	No	Yes	GOKAK	b	0	6.8	0	0	8	0	597447		
No	No	No	Yes	GOKAK	b	0	4.9	0	0.5	0	0	597448		
No	No	No	Yes	GOKAK	b	0	5.9	0	0	0	25.7	597449		
No	No	No	Yes	GOKAK	c	0	101.5	6.6	0	0	0	597450		
No	No	No	Yes	GOKAK	c	0	12	12.6	0	1	0	597451		
No	No	No	Yes	GOKAK	c	0	27.3	46	0	0	0	597452		
No	No	No	Yes	MUDALGI	c	0	83.8	50.7	0	0	0	597453		
No	No	No	Yes	GOKAK	c	0	18.5	25.3	0	0	0	597454		
No	No	No	Yes	MUDALGI	b	0	40	5.9	0	0	0	597455		
No	No	No	Yes	GOKAK	c	0	60.7	102.9	0	0	0	597456		
No	No	No	Yes	GOKAK	b	0	5	302	0	0	0	597457		
No	No	No	Yes	GOKAK	b	3438.9	149	105.7	0	0.1	0	597458		
No	No	No	Yes	GOKAK	a	0	70.2	93.8	0	0	0	597459		
No	No	No	Yes	GOKAK	b	0	61	36.1	0	0	0	597460		
No	No	No	Yes	GOKAK	c	0	7.4	0	0	0	40.5	597461		
No	No	No	Yes	GOKAK	c	0	217	65	0	0	0	597462		
No	No	No	Yes	GOKAK	c	84	18	16	0	0	0	597463		

Sl.no	Name of the village	Location code no.	Land Use					Area irrigated by source (in hectare).					
			Fallow lands other than current fallows	Current Fallows	Net Area Sown	Total Irrigated Land Area	Total Un-irrigated Land Area	Canals ( C )	Wells/Tube-wells(W/TW)	Tanks/Lakes(T/L)	Water Falls(WF)	Others(O)	
1	2	3	110	111	112	113	114	115	116	117	118	119	
<b>Name of CD Block:-Gokak</b>													
26	Konnur (Rural)	597439	0	0	15	15	0	0	13	0	0	2	
27	Shivapur	597440	0	0	549.2	0	549.2	0	0	0	0	0	
28	Molmanatti	597441	0	0	871	151.2	719.8	66.5	0	51.4	0	33.3	
29	Dhupadal	597442	0	0	783	627.5	155.5	235.9	41.3	0	0	350.3	
30	Shindikurbet	597443	0	0	854	679.9	174.1	558.5	80.9	0	0	40.5	
31	Arabhavi	597444	0	0	2085	1863.7	221.3	1775.8	87.9	0	0	0	
32	Lolasur	597445	0	0	362	302	60	236.8	4.2	0	0	61	
33	Basaligundi	597446	0	0	398	391.1	6.9	256.8	13.1	0	0	121.2	
34	Nallanatti	597447	0	0	504.8	483	21.8	21	0	309.5	86	66.5	
35	Sanganakeri	597448	0	0	373.1	0	373.1	0	0	0	0	0	
36	Hanamapur	597449	0	0	273.1	258.2	14.9	258.2	0	0	0	0	
37	Balobal	597450	0	0	800	795.7	4.3	0	528.4	97.2	0	170.1	
38	Beerangaddi	597451	0	0	820	730.3	89.7	615	4.1	0	0	111.2	
39	Hunshyal (P.G.)	597452	0	0	1200	1130.6	69.4	824.7	111.5	0	0	194.4	
40	Waderatti	597453	0	0	1124	1116.2	7.8	858.5	120	137.7	0	0	
41	Fulagaddi	597454	0	0	631	630.5	0.5	604.9	0	0	0	25.6	
42	Masaguppi	597455	0	0	647	642.9	4.1	432.1	82.1	0	0	128.7	
43	Godachinamalaki	597456	0	0	786.5	481.5	305	438.5	16.5	0	0	26.5	
44	Shingalapur	597457	0	0	540	321.3	218.7	261.6	6.2	0	0	53.5	
45	Gokak (Rural)	597458	0	0	387.1	287.3	99.8	0	165.9	0	0	121.4	
46	Maladinni	597459	0	1	1106.8	875.9	230.9	0	865.8	0	0	10.1	
47	Upparatti	597460	0	0	784	40.5	743.5	0	20.2	0	0	20.3	
48	Maradishivapur	597461	0	0	793.5	21.3	772.2	0	21.3	0	0	0	
49	Mamadapur	597462	0	3	2695.8	367.3	2328.5	0	367.3	0	0	0	
50	Ajjanakatti	597463	0	0	552	113.3	438.7	0	113.3	0	0	0	



**Village Directory**  
**Land use( as in 2009)**

**Name of three most important commodities manufactured**

First	Second	Third	Name of the village	Location code no.
120	121	122	2	3
<b>Location Code:0004</b>				
-	-	-	Konnur (Rural)	597439
-	-	-	Shivapur	597440
-	-	-	Molmanatti	597441
-	-	-	Dhupadal	597442
-	-	-	Shindikurbet	597443
-	-	-	Arabhavi	597444
-	-	-	Lolasur	597445
-	-	-	Basaligundi	597446
-	-	-	Nallanatti	597447
-	-	-	Sanganakeri	597448
-	-	-	Hanamapur	597449
-	-	-	Balobal	597450
-	-	-	Beerangaddi	597451
-	-	-	Hunshyal (P.G.)	597452
-	-	-	Waderatti	597453
-	-	-	Fulagaddi	597454
-	-	-	Masaguppi	597455
-	-	-	Godachinamalaki	597456
-	-	-	Shingalapur	597457
-	-	-	Gokak (Rural)	597458
-	-	-	Maladinni	597459
-	-	-	Upparatti	597460
-	-	-	Maradishivapur	597461
-	-	-	Mamadapur	597462
-	-	-	Ajjanakatti	597463

Number of educational amenities available. (If not available within the village , the distance range code viz; a for < 5 Kms, b for 5-10 Kms and c for 10+ kms of nearest place where facility is available is given).

Sl.no	Name of the village	Location code no.	Total area of the village ( in hectares rounded up to one decimal place)	Total population ( 2011 census )	Number of households (2011 census)	Pre-Primary school (PP)	Primary school (P)	Middle school (M)	Secondary School (S)	Senior Secondary school (SS)	Degree college of arts science & commerce (ASC)	Engineering college(EC)	Medical college (MC)	Management institute (MI)
1	2	3	4	5	6	7	8	9	10	11	12	13	14	15
Name of CD Block:-Gokak														
51	Benachinamaradi	597464	821.7	6502	988	b	1	1	b	b	b	c	c	c
52	Kolavi	597465	2742.8	4066	820	2	5	3	1	c	c	c	c	c
53	Tavag	597466	2803.8	6703	1192	1	5	4	2	1	1	c	c	c
54	Benachinamardi	597467	591	1869	365	a	1	a	a	a	b	c	c	c
55	Urabinahatti	597468	696.7	2121	446	1	1	1	1	1	c	c	c	c
56	Shigiholi	597469	243.7	1032	226	b	2	2	a	a	c	c	c	c
57	Gaddiholi	597470	285	251	52	a	1	a	a	a	c	c	c	c
58	Kundargi	597471	660.7	3182	596	1	3	3	1	a	a	c	c	c
59	Dhasanatti	597472	297.9	1451	249	a	2	2	a	a	a	c	c	c
60	Musalamari	597473	319.5	1213	225	a	1	1	a	a	a	c	c	c
61	Mallapur. S.A.	597474	380.5	1837	361	1	1	1	a	a	a	c	c	c
62	Dum Urabinahatti	597475	245.2	966	181	1	1	a	a	a	c	c	c	c
63	Akkatangerahal	597476	1324.6	5029	1011	1	7	7	a	a	a	c	a	c
64	Madawal	597477	636.1	2242	474	1	3	4	2	a	b	c	c	c
65	Iranatti	597478	460.2	1485	322	a	1	a	a	a	b	c	c	c
66	Telaginahatti	597479	703.8	2015	382	a	2	1	1	a	b	c	c	c
67	Kaitanal	597480	1929	2393	485	a	2	1	b	b	c	c	c	c
68	Ginimar Hosur	597481	975.6	1020	212	1	1	b	b	b	c	c	b	c
69	Hulikatti	597482	1375	2482	453	a	3	2	c	c	c	c	c	c
70	Hanamapur	597483	230.6	512	71	b	1	b	b	c	c	c	b	c
71	Panchanaikanatti	597484	986.5	1971	311	b	3	1	b	b	c	c	b	c
72	Chikkanandi	597485	1585.5	2902	520	b	3	2	b	b	c	c	b	c
73	Herenandi	597486	2599.8	3402	643	b	3	2	3	b	c	c	b	c
74	Makkalageri	597487	1528.7	4123	722	a	6	4	1	c	c	c	c	c
75	Pudakalkatti	597488	862.4	1024	189	1	1	1	a	a	a	c	a	c

Number of educational amenities available. (If not available within the village , the distance range code viz; a for < 5 Kms, b for 5-10 Kms and c for 10+ kms of nearest place where facility is available is given).

Number of Medical Amenities available. (If not available within the village , the distance range code viz; a for < 5 Kms, b for 5-10 Kms and c for 10+ kms of nearest place where facility is available is given).

Polytechnic (Pt)	Vocational training school /ITI	Non-formal training centre (NFTC)	Special school for disabled (SSD)	Others (specify)	Community health centre (CHC)	Primary health centre (PHC)	Primary health sub centre (PHS)	Maternity and child welfare centre (MCW)	T.B. clinic (TBC)	Hospital-allopathic (HA)	Hospital-alternative medicine (HO)	Dispensary (D)	Veterinary hospital (VH)	Mobile health clinic(MHC)	Family welfare centre (FWC)	Location code no.
16	17	18	19	20	21	22	23	24	25	26	27	28	29	30	31	3
Location Code:0004																
b	b	b	c		b	b	1	b	b	b	b	b	b	b	1	597464
c	c	c	c		c	c	b	c	c	c	c	c	1	c	b	597465
c	c	c	c		c	1	b	1	1	c	c	1	1	c	b	597466
c	c	c	c		c	b	b	b	b	c	c	c	b	b	b	597467
c	c	c	c		c	c	1	c	c	c	c	c	b	c	1	597468
c	c	c	c		c	c	b	c	c	c	c	c	c	c	b	597469
c	c	c	c		c	c	b	c	c	c	c	c	b	c	b	597470
c	c	c	c		c	a	a	a	a	a	c	a	a	a	a	597471
c	c	c	c		c	b	1	b	b	c	c	b	b	b	1	597472
c	b	c	c		c	a	a	a	a	a	c	a	a	c	a	597473
c	c	c	c		c	a	a	a	a	a	c	a	a	c	a	597474
c	a	c	c		c	a	1	a	a	c	c	a	a	c	1	597475
c	c	c	c	c	c	1	1	1	1	c	c	1	1	c	1	597476
c	c	c	c		c	a	a	a	a	a	c	a	a	b	a	597477
c	c	c	c		c	a	1	a	a	a	c	a	a	c	1	597478
c	c	c	c		c	a	b	a	a	a	c	a	1	a	b	597479
c	c	c	c		b	b	b	b	b	b	b	b	b	b	b	597480
c	c	c	c		c	b	b	b	b	b	b	b	b	b	b	597481
c	c	c	c		c	c	b	c	c	c	c	c	a	c	b	597482
c	c	c	c		c	c	b	c	c	c	c	c	c	c	b	597483
c	c	c	c		c	b	a	b	b	c	c	c	c	b	a	597484
c	c	c	c		c	b	1	b	b	c	c	c	b	b	1	597485
c	c	c	c		c	b	a	b	b	c	c	b	c	b	a	597486
c	c	c	c		c	b	b	b	b	c	1	1	1	c	b	597487
c	c	c	c		c	b	b	b	b	c	c	a	b	c	b	597488

			Number of Non-Government Medical Amenities available.							Availability of drinking water - (Yes / No)			
Sl.no	Name of the village	Location code no.	Charitable non Govt. hospital/Nursing home.	Medical practitioner with MBBS Degree	Medical practitioner with other degree	Medical practitioner with no degree	Traditional practitioner and faith healer .	Medicine Shop	Others	Tap water (Treated/Untreated)	Well water (Covered / Uncovered well)	Hand Pump	Tube wells / Bore well
1	2	3	32	33	34	35	36	37	38	39	40	41	42
<b>Name of CD Block:-Gokak</b>													
51	Benachinamaradi	597464	0	0	0	0	0	0	0	Yes	Yes	Yes	Yes
52	Kolavi	597465	0	2	1	0	0	1	0	Yes	No	Yes	Yes
53	Tavag	597466	0	1	1	2	0	1	0	Yes	Yes	Yes	Yes
54	Benachinamardi	597467	0	0	1	0	0	0	0	Yes	Yes	Yes	Yes
55	Urabinahatti	597468	0	0	0	0	0	0	0	Yes	Yes	Yes	Yes
56	Shigiholi	597469	0	0	1	0	0	0	0	Yes	Yes	Yes	Yes
57	Gaddiholi	597470	0	0	0	0	0	0	0	Yes	Yes	Yes	Yes
58	Kundargi	597471	0	0	1	0	0	0	0	Yes	Yes	Yes	Yes
59	Dhasanatti	597472	0	0	0	0	0	0	0	Yes	Yes	Yes	Yes
60	Musalamari	597473	0	0	1	0	0	0	0	Yes	Yes	Yes	Yes
61	Mallapur. S.A.	597474	0	0	1	0	0	0	0	Yes	Yes	Yes	Yes
62	Dum Urabinahatti	597475	0	0	0	0	0	0	0	Yes	No	Yes	No
63	Akkatangerahal	597476	1	2	2	1	2	1	2	Yes	Yes	Yes	Yes
64	Madawal	597477	0	0	0	1	0	0	0	Yes	Yes	Yes	Yes
65	Iranatti	597478	0	0	0	1	0	0	0	Yes	Yes	Yes	Yes
66	Telaginahatti	597479	0	0	0	1	0	0	0	Yes	Yes	Yes	Yes
67	Kaitanal	597480	0	0	1	0	0	0	0	Yes	Yes	Yes	Yes
68	Ginimar Hosur	597481	0	0	1	0	0	0	0	Yes	Yes	Yes	Yes
69	Hulikatti	597482	0	1	2	0	0	1	0	Yes	Yes	Yes	Yes
70	Hanamapur	597483	0	0	0	0	0	0	0	Yes	Yes	Yes	No
71	Panchanaikanatti	597484	0	0	1	0	0	0	0	Yes	No	Yes	Yes
72	Chikkanandi	597485	0	0	0	2	0	0	0	Yes	No	Yes	Yes
73	Herenandi	597486	0	0	0	2	0	0	0	Yes	No	Yes	Yes
74	Makkalageri	597487	0	0	0	0	0	0	0	Yes	No	Yes	No
75	Pudakalkatti	597488	0	1	1	0	0	0	0	Yes	No	Yes	Yes

**Village Directory**  
**Land use( as in 2009)**

Availability of drinking water - (Yes / No)			Availability of toilet & others (Yes / No)					Communication and transport facilities (If amenities available code -Yes is given except for Village Pin Code ,If not available within the village , the distance range code viz; a for < 5 Kms, b for 5-10 Kms and c for 10+ kms of nearest place where facility is available is given).							
Spring	River / Canal	Tank / Pond / Lake	Others	Community toilet including bath.	Community toilet excluding bath.	Rural sanitary mart or sanitary hardware outlet available near the village.	Community bio- gas or recycle of waste for productive use.	Post office(PO)	Sub post office (SPO)	Post & Telegraph office (P&TO)	Village Pin Code	Telephones (Land lines)	Public call office (PCO)	Mobile phone coverage	Location code no.
43	44	45	46	47	48	49	50	51	52	53	54	55	56	57	3
<b>Location Code:0004</b>															
No	No	No	Yes	No	Yes	No	No	b	Yes	a	591112	Yes	a	Yes	597464
No	Yes	Yes	No	No	No	No	No	a	a	b	591122	Yes	Yes	Yes	597465
No	No	No	No	Yes	Yes	No	No	a	a	a	591101	Yes	Yes	Yes	597466
No	No	Yes	No	No	Yes	No	No	a	b	a	591101	Yes	Yes	Yes	597467
No	No	Yes	No	No	No	No	No	c	a	a	591101	Yes	b	b	597468
No	Yes	Yes	No	No	No	No	No	c	Yes	Yes	591101	Yes	a	Yes	597469
No	Yes	No	No	No	No	No	No	b	Yes	Yes	591101	Yes	Yes	Yes	597470
No	No	Yes	No	No	Yes	No	No	b	a	a	591101	Yes	a	Yes	597471
No	No	Yes	No	No	Yes	No	No	b	a	a	591101	Yes	Yes	Yes	597472
No	Yes	Yes	No	No	Yes	No	No	b	Yes	b	591344	Yes	Yes	Yes	597473
No	Yes	Yes	No	No	Yes	No	No	b	b	b	591344	Yes	Yes	Yes	597474
No	No	No	No	No	No	No	No	a	b	c	591345	Yes	a	Yes	597475
No	No	No	No	No	No	No	No	a	b	c	591344	Yes	Yes	Yes	597476
No	Yes	Yes	No	No	No	No	No	b	a	b	591233	Yes	Yes	Yes	597477
No	Yes	Yes	No	No	Yes	No	No	b	Yes	b	591233	Yes	Yes	Yes	597478
No	Yes	Yes	No	No	No	No	No	b	a	a	591233	Yes	Yes	Yes	597479
No	No	No	No	No	Yes	No	No	b	Yes	Yes	591344	Yes	Yes	Yes	597480
No	No	No	No	No	No	No	No	b	b	a	591344	Yes	a	b	597481
No	Yes	Yes	No	No	No	No	No	b	Yes	Yes	591344	Yes	Yes	Yes	597482
No	No	Yes	No	No	No	No	No	a	a	a	591344	Yes	Yes	Yes	597483
No	No	No	No	No	No	No	No	b	b	b	591344	b	b	Yes	597484
No	No	No	No	No	No	No	No	a	b	c	591310	Yes	b	b	597485
No	No	No	No	No	No	No	No	Yes	b	Yes	591101	Yes	b	Yes	597486
No	Yes	No	No	No	Yes	No	No	a	b	a	591101	Yes	Yes	Yes	597487
No	No	No	No	No	No	No	No	a	a	a	591101	Yes	Yes	Yes	597488

Communication and transport facilities (If amenities available code - Yes is given except for Village Pin Code ,If not available within the village , the distance range code viz; a for < 5 Kms, b for 5-10 Kms and c for 10+ kms of nearest place where facility is available is given).

Sl.no	Name of the village	Location code no.	Internet cafes/ Common service centre (CSC)	Private courier facility	Bus service (Public & Private)	Railway stations	Auto/Modified Autos	Taxis and Vans	Tractors	Cycle-pulled rickshaws(Manual & Machine driven)	Carts driven by animals	Sea /River ferry service
1	2	3	58	59	60	61	62	63	64	65	66	67
Name of CD Block:-Gokak												
51	Benachinamaradi	597464	c	c	Yes	b	Yes	b	Yes	c	Yes	b
52	Kolavi	597465	c	c	Yes	b	b	Yes	Yes	c	Yes	b
53	Tavag	597466	c	c	Yes	b	Yes	c	Yes	c	Yes	b
54	Benachinamardi	597467	c	c	Yes	b	b	c	Yes	c	Yes	b
55	Urabinahatti	597468	c	c	Yes	c	b	Yes	Yes	c	b	c
56	Shigiholi	597469	c	c	Yes	b	a	Yes	Yes	Yes	Yes	c
57	Gaddiholi	597470	c	c	Yes	b	a	c	Yes	c	Yes	c
58	Kundargi	597471	c	c	Yes	b	b	c	Yes	c	Yes	c
59	Dhasanatti	597472	c	c	Yes	b	b	c	Yes	c	Yes	c
60	Musalamari	597473	c	c	Yes	c	b	c	c	c	b	c
61	Mallapur. S.A.	597474	c	c	Yes	c	b	c	c	Yes	Yes	c
62	Dum Urabinahatti	597475	c	c	Yes	c	b	c	c	c	b	c
63	Akkatangerahal	597476	c	c	Yes	c	Yes	c	Yes	c	Yes	c
64	Madawal	597477	c	c	Yes	c	b	Yes	Yes	c	Yes	c
65	Iranatti	597478	c	c	Yes	c	b	Yes	Yes	c	Yes	c
66	Telaginahatti	597479	c	c	Yes	c	b	Yes	Yes	c	Yes	b
67	Kaitanal	597480	c	c	Yes	c	b	Yes	Yes	c	Yes	a
68	Ginimar Hosur	597481	c	c	Yes	c	b	Yes	Yes	c	Yes	c
69	Hulikatti	597482	c	c	Yes	c	b	Yes	Yes	Yes	Yes	c
70	Hanamapur	597483	c	c	Yes	c	b	c	c	Yes	Yes	c
71	Panchanaikanatti	597484	c	c	Yes	c	b	c	c	Yes	Yes	c
72	Chikkanandi	597485	c	c	Yes	c	b	c	c	c	b	c
73	Herenandi	597486	Yes	c	Yes	c	b	Yes	Yes	Yes	Yes	c
74	Makkalageri	597487	c	c	Yes	b	b	Yes	Yes	Yes	Yes	c
75	Pudakalkatti	597488	c	c	Yes	a	a	c	Yes	c	b	b

**Village Directory**

**Land use( as in 2009)**

**Village connected to highways,village roads, banks & credit societies**  
**(If amenities available code -Yes is given, If not available within the**  
**village , the distance range code viz; a for < 5 Kms, b for 5-10 Kms**  
**and c for 10+ kms of nearest place where facility is available is given).**

**Availability of miscellaneous**  
**facilities (If amenities available**  
**code -Yes is given, If not available**  
**within the village , the distance**  
**range code viz; a for < 5 Kms, b**  
**for 5-10 Kms and c for 10+ kms**  
**of nearest place where facility is**  
**available is given).**

Connected to national highway(NH)	Connected to state highway(SH)	Connected to major district road (MDR)	Connected to others district road	Pucca roads	Kutchcha roads	Water bounded macadam(WBM) roads	Navigable waterway (river/canal)(NW)	Footpaths (FP)	Commercial & Co-operative Banks	ATM	Agricultural Credit Societies	Self-Help Group (SHG)	Public distribution system (PDS) shop	Mandis / Regular market	Weekly Haat	Location code no.
68	69	70	71	72	73	74	75	76	77	78	79	80	81	82	83	3
<b>Location Code:0004</b>																
c	c	c	c	Yes	Yes	b	Yes	Yes	a	b	Yes	Yes	Yes	b	Yes	597464
c	c	c	c	Yes	Yes	b	b	Yes	b	b	Yes	Yes	Yes	a	a	597465
c	c	Yes	c	Yes	Yes	Yes	Yes	Yes	b	b	Yes	Yes	Yes	b	Yes	597466
c	c	Yes	c	Yes	Yes	Yes	b	Yes	b	b	b	Yes	Yes	a	a	597467
c	c	Yes	c	Yes	Yes	b	c	Yes	b	b	Yes	Yes	Yes	a	a	597468
c	c	c	c	Yes	Yes	b	c	Yes	b	b	a	Yes	b	a	a	597469
c	Yes	Yes	c	Yes	Yes	b	c	Yes	b	b	c	Yes	a	a	a	597470
c	c	Yes	c	Yes	Yes	Yes	c	Yes	b	b	Yes	Yes	Yes	Yes	Yes	597471
c	Yes	Yes	c	Yes	Yes	Yes	c	Yes	b	b	a	Yes	b	a	a	597472
c	c	c	c	Yes	Yes	b	c	Yes	a	b	a	Yes	b	b	a	597473
c	c	c	c	Yes	Yes	b	c	Yes	a	b	a	Yes	Yes	b	a	597474
c	c	Yes	Yes	Yes	Yes	Yes	c	Yes	b	b	a	Yes	a	b	a	597475
c	c	c	c	Yes	Yes	a	c	Yes	b	b	Yes	Yes	Yes	b	Yes	597476
c	Yes	c	Yes	Yes	Yes	b	c	Yes	b	b	Yes	Yes	Yes	a	a	597477
c	Yes	Yes	Yes	Yes	Yes	b	c	Yes	b	b	Yes	Yes	Yes	a	a	597478
c	c	c	c	Yes	Yes	b	b	Yes	b	b	Yes	Yes	Yes	b	a	597479
c	c	c	Yes	Yes	Yes	b	a	Yes	b	b	b	Yes	Yes	a	a	597480
c	c	c	c	Yes	Yes	Yes	c	Yes	b	b	Yes	Yes	a	b	a	597481
c	c	c	Yes	Yes	Yes	Yes	c	Yes	Yes	b	a	Yes	Yes	a	a	597482
c	c	c	c	Yes	Yes	b	c	Yes	b	b	c	Yes	b	a	a	597483
c	c	Yes	c	Yes	Yes	Yes	c	Yes	b	b	b	Yes	Yes	b	a	597484
c	c	Yes	c	Yes	Yes	b	Yes	Yes	b	b	c	Yes	Yes	b	a	597485
c	c	Yes	Yes	Yes	Yes	b	c	Yes	b	b	c	Yes	Yes	a	a	597486
c	c	c	Yes	Yes	Yes	b	c	Yes	b	b	Yes	Yes	Yes	a	a	597487
c	c	Yes	c	Yes	Yes	Yes	b	Yes	b	b	b	Yes	b	Yes	Yes	597488

Availability of miscellaneous facilities (If amenities available code -Yes is given, If not available within the village, the distance range code viz; a for < 5 Kms, b for 5-10 Kms and c for 10+ kms of nearest place where facility is available is given).

Sl.no	Name of the village	Location code no.	Agricultural marketing society	Integrated Child Development Scheme (Nutritional Centres)	Anganwadi Centre (Nutritional Centres)	Others (Nutritional Centres)	ASHA (Accredited Social Health Activist)	Community centre with/without TV	Sports Field,	Sports Club / Recreation Centre	Cinema / Video Hall	Public Library	Public Reading Room	Newspaper Supply	Assembly Polling station	Birth & Death Registration Office
1	2	3	84	85	86	87	88	89	90	91	92	93	94	95	96	97
Name of CD Block:-Gokak																
51	Benachinamaradi	597464	b	Yes	Yes	b	Yes	b	Yes	Yes	a	b	b	Yes	Yes	Yes
52	Kolavi	597465	c	Yes	Yes	Yes	Yes	c	a	a	a	Yes	Yes	Yes	Yes	Yes
53	Tavag	597466	c	Yes	Yes	b	Yes	c	Yes	Yes	a	Yes	Yes	Yes	Yes	Yes
54	Benachinamardi	597467	c	Yes	Yes	b	Yes	c	a	a	a	Yes	Yes	Yes	Yes	Yes
55	Urabinahatti	597468	c	Yes	Yes	b	Yes	c	a	a	a	a	a	Yes	Yes	Yes
56	Shighiholi	597469	c	Yes	Yes	b	Yes	c	a	a	a	a	a	Yes	Yes	Yes
57	Gaddiholi	597470	c	Yes	Yes	b	Yes	c	a	a	a	a	a	Yes	a	Yes
58	Kundargi	597471	Yes	Yes	Yes	b	Yes	c	a	a	a	Yes	Yes	Yes	Yes	Yes
59	Dhasanatti	597472	c	Yes	Yes	c	b	c	a	a	a	a	a	Yes	Yes	Yes
60	Musalamari	597473	c	Yes	Yes	b	Yes	c	a	a	a	a	a	Yes	Yes	Yes
61	Mallapur. S.A.	597474	c	Yes	Yes	b	Yes	c	a	a	a	a	a	Yes	Yes	Yes
62	Dum Urabinahatti	597475	c	Yes	Yes	b	b	c	a	a	a	a	a	Yes	Yes	Yes
63	Akkatangerahal	597476	c	Yes	Yes	Yes	Yes	c	a	a	a	a	a	Yes	Yes	Yes
64	Madawal	597477	c	Yes	Yes	b	Yes	c	a	a	a	Yes	Yes	Yes	Yes	Yes
65	Iranatti	597478	c	Yes	Yes	b	Yes	a	a	a	a	a	a	Yes	Yes	Yes
66	Telaginahatti	597479	c	Yes	Yes	b	Yes	c	a	a	a	a	a	Yes	Yes	Yes
67	Kaitanal	597480	c	Yes	Yes	b	Yes	c	a	a	a	Yes	Yes	Yes	Yes	Yes
68	Ginimar Hosur	597481	c	Yes	Yes	b	Yes	c	a	a	a	b	b	Yes	Yes	Yes
69	Hulikatti	597482	c	Yes	Yes	c	Yes	Yes	a	a	a	a	a	Yes	Yes	Yes
70	Hanamapur	597483	c	a	a	Yes	b	b	b	b	a	a	a	a	Yes	Yes
71	Panchanaikanatti	597484	c	Yes	Yes	c	Yes	b	a	a	a	a	a	Yes	Yes	Yes
72	Chikkanandi	597485	c	Yes	Yes	c	Yes	b	a	a	a	b	b	Yes	Yes	Yes
73	Herenandi	597486	c	Yes	Yes	c	Yes	b	a	a	a	Yes	Yes	Yes	Yes	Yes
74	Makkalageri	597487	c	Yes	Yes	b	Yes	b	a	a	a	Yes	Yes	Yes	Yes	Yes
75	Pudakalkatti	597488	c	Yes	Yes	Yes	Yes	b	a	a	a	a	Yes	Yes	Yes	Yes



**Village Directory**  
**Land use( as in 2009)**

Availability of electricity (Yes/No)				Land Use										
				Nearest Town	Area under different types of land use ( in hectares rounded up to one decimal place)									
Power Supply for Domestic Use (ED)	Power Supply for Agricultural Use (EAG)	Power Supply for Commercial Use (EC)	Power Supply for All Uses (EA)	Name	Distance range code i.e. a for < 5 Kms, b for 5-10 Kms and c for 10+ kms .	Forests	Area under Non- agricultural Uses	Barren and Un-cultivable land	Permanent Pastures and Other Grazing Lands	Land Under Miscellaneous Tree Crops etc.	Culturable Waste Land	Location code no.		
98	99	100	101	102	103	104	105	106	107	108	109	3		
<b>Location Code:0004</b>														
No	No	No	Yes	GOKAK	b	0	32	0	0	0	12.2	597464		
No	No	No	Yes	GOKAK	c	1210	340	168.8	0	0	0	597465		
No	No	No	Yes	GOKAK	c	1677	58	23.8	0	0	0	597466		
No	No	No	Yes	GOKAK	c	218	5	9.3	0	0	0	597467		
No	No	No	Yes	GOKAK	c	384.5	0	12	0	0	0.9	597468		
No	No	No	Yes	GOKAK	c	55.2	15.9	19.2	0	0	0	597469		
No	No	No	Yes	GOKAK	c	77	3	8	0	0	0	597470		
No	No	No	Yes	GOKAK	c	131.5	85.9	29.5	0	0	0	597471		
No	No	No	Yes	GOKAK	c	60	9.9	11	0	0	0	597472		
No	No	No	Yes	KONNUR	c	0	45.5	16	0	0	0	597473		
No	No	No	Yes	BELGAUM	c	0	8.5	99	0	0	0	597474		
No	No	No	Yes	GOKAK	c	0	6.7	0	0	0	8.9	597475		
No	No	No	Yes	GOKAK	c	429	43	2	0	0	0	597476		
No	No	No	Yes	GOKAK	c	317	24	21	0	0	0	597477		
No	No	No	Yes	GOKAK	c	0	8.2	0	0	0	36.5	597478		
No	No	No	Yes	GOKAK	c	379.7	11.7	0	0	0	0	597479		
No	No	No	Yes	GOKAK	c	1170.5	136.3	28.2	0	0	0	597480		
No	No	No	Yes	GOKAK	c	611.1	7.3	0	0	0	0	597481		
No	No	No	Yes	GOKAK	c	0	7.9	351.1	0	0	0	597482		
No	No	No	Yes	GOKAK	c	1	4.1	0	0	0	9	597483		
No	No	No	Yes	GOKAK	c	53	41	27.5	0	0	0	597484		
No	No	No	Yes	GOKAK	c	0	106.8	37.6	0	0	0	597485		
No	No	No	Yes	GOKAK	c	0	21.1	242.6	0	0	0	597486		
No	No	No	Yes	GOKAK	c	667	252	51	0	0	0	597487		
No	No	No	Yes	GOKAK	c	301.2	0	8.9	0	0	6.1	597488		

Sl.no	Name of the village	Location code no.	Land Use					Area irrigated by source (in hectare).					
			Fallow lands other than current fallows	Current Fallows	Net Area Sown	Total Irrigated Land Area	Total Un-irrigated Land Area	Canals ( C )	Wells/Tube-wells(W/TW)	Tanks/Lakes(T/L)	Water Falls(WF)	Others(O)	
1	2	3	110	111	112	113	114	115	116	117	118	119	
Name of CD Block:-Gokak													
51	Benachinamaradi	597464	0	0	777.5	502.3	275.2	489.7	8.2	0	0	4.4	
52	Kolavi	597465	0	0	1024	578.8	445.2	0	578.8	0	0	0	
53	Tavag	597466	0	0	1045	161.9	883.1	0	161.9	0	0	0	
54	Benachinamardi	597467	0	0	358.7	20.2	338.5	0	20.2	0	0	0	
55	Urabinahatti	597468	0	0	299.3	55.9	243.4	0	0	0	0	55.9	
56	Shigiholi	597469	0	1	152.4	45.3	107.1	0	4.8	0	0	40.5	
57	Gaddiholi	597470	0	0	197	10.1	186.9	0	6.1	0	0	4	
58	Kundargi	597471	0	0	413.8	29	384.8	0	29	0	0	0	
59	Dhasanatti	597472	0	0	217	4.1	212.9	0	4.1	0	0	0	
60	Musalamari	597473	0	0	258	44.9	213.1	0	44.9	0	0	0	
61	Mallapur. S.A.	597474	0	1	272	19.4	252.6	0	19.4	0	0	0	
62	Dum Urabinahatti	597475	0	0	229.6	4.3	225.3	0	0	0	0	4.3	
63	Akkatangerahal	597476	0	1	849.6	131.3	718.3	0	131.3	0	0	0	
64	Madawal	597477	0	1	273.1	46.6	226.5	0	46.6	0	0	0	
65	Iranatti	597478	0	0	415.5	20.3	395.2	0	0	0	0	20.3	
66	Telaginahatti	597479	0	0	312.4	32.5	279.9	0	12.2	0	0	20.3	
67	Kaitanal	597480	0	0	594	99.2	494.8	0	99.2	0	0	0	
68	Ginimar Hosur	597481	0	0	357.2	0	357.2	0	0	0	0	0	
69	Hulikatti	597482	0	1	1015	495.8	519.2	0	495.8	0	0	0	
70	Hanamapur	597483	0	0	216.5	18.6	197.9	0	18.6	0	0	0	
71	Panchanaikanatti	597484	0	2	863	22.5	840.5	0	18.2	0	0	4.3	
72	Chikkanandi	597485	0	10.1	1431	17.7	1413.3	0	9.7	0	0	8	
73	Herenandi	597486	0	0	2336.1	30.4	2305.7	0	30.4	0	0	0	
74	Makkalageri	597487	0	0	558.7	91	467.7	0	91	0	0	0	
75	Pudakalkatti	597488	0	0	546.2	40.5	505.7	0	40.5	0	0	0	

**Village Directory**  
**Land use( as in 2009)**

**Name of three most important commodities manufactured**

First	Second	Third	Name of the village	Location code no.
120	121	122	2	3
<b>Location Code:0004</b>				
-	-	-	Benachinamaradi	597464
-	-	-	Kolavi	597465
-	-	-	Tavag	597466
-	-	-	Benachinamardi	597467
-	-	-	Urabinahatti	597468
-	-	-	Shigiholi	597469
-	-	-	Gaddiholi	597470
-	-	-	Kundargi	597471
-	-	-	Dhasanatti	597472
-	-	-	Musalamari	597473
-	-	-	Mallapur. S.A.	597474
-	-	-	Dum Urabinahatti	597475
-	-	-	Akkatangerahal	597476
-	-	-	Madawal	597477
-	-	-	Iranatti	597478
-	-	-	Telaginahatti	597479
-	-	-	Kaitanal	597480
-	-	-	Ginimar Hosur	597481
-	-	-	Hulikatti	597482
-	-	-	Hanamapur	597483
-	-	-	Panchanaikanatti	597484
-	-	-	Chikkanandi	597485
-	-	-	Herenandi	597486
-	-	-	Makkalageri	597487
-	-	-	Pudakalkatti	597488

Sl.no	Name of the village	Location code no.	Total area of the village ( in hectares rounded up to one decimal place)	Total population ( 2011 census )	Number of households (2011 census)	Number of educational amenities available. (If not available within the village , the distance range code viz; a for < 5 Kms, b for 5-10 Kms and c for 10+ kms of nearest place where facility is available is given).								
						Pre-Primary school (PP)	Primary school (P)	Middle school (M)	Secondary School (S)	Senior Secondary school (SS)	Degree college of arts science & commerce (ASC)	Engineering college(EC)	Medical college (MC)	Management institute (MI)
1	2	3	4	5	6	7	8	9	10	11	12	13	14	15
<b>Name of CD Block:-Gokak</b>														
76	Khanagaon	597489	2775.8	3062	609	1	4	2	2	1	c	c	a	c
77	Midakanatti	597490	910.7	2165	398	1	1	1	a	a	c	c	c	c
78	Rajanakatti	597491	1064.4	2189	390	b	2	3	1	b	b	c	a	c
79	Arabhavi-Dhavalatti	597492	364.5	650	132	a	1	a	a	a	a	c	c	c
80	Ankalgi	597493	1067.7	7691	1570	1	6	6	4	3	c	c	a	c
81	Lagameshwar	597494	589.2	1405	268	a	1	1	a	c	c	c	a	c
82	Gujanal	597495	947.8	2496	492	a	3	1	a	a	a	c	c	c
83	Yaddalgudd	597496	353.9	1469	296	a	1	1	a	a	a	c	c	c
84	Budihal	597497	160.2	2399	501	a	3	2	a	a	a	c	c	c
85	Suladhal	597498	2426.7	4235	853	a	3	3	1	a	a	c	c	c
86	Panjanatti	597499	786.1	638	163	a	1	1	b	b	b	c	c	c
87	Kesappanatti	597500	1207.6	2087	415	2	2	1	b	b	c	c	a	c
88	Nabapur	597501	291.2	3675	771	3	3	2	1	1	c	c	a	c
89	Devagoudanahatti	597502	545.4	2227	453	a	1	a	a	a	c	c	a	c
90	Shiltibhavi	597503	1015.4	1632	330	2	1	1	1	c	c	c	c	c
91	Hirehatti	597504	941.7	1107	155	a	3	b	b	c	c	c	c	c
92	Jamanal	597505	830.6	1280	221	2	2	1	a	c	c	c	b	c
93	Hunshyal (P.Y.)	597506	1449.4	2974	547	1	2	2	1	1	c	c	b	c
94	Bisanakoppa	597507	622.7	2041	364	b	1	1	b	b	c	c	b	c
95	Dhavaleshwar	597508	1251.5	2656	478	1	3	a	a	c	b	c	c	c
96	Aralimatti	597509	872.8	2098	359	1	1	b	c	c	b	c	c	c
97	Avaradi	597510	893.1	2656	444	2	1	1	c	c	b	c	b	c
98	Hale Yaragudri	597511	442.1	898	173	1	1	a	c	c	b	c	c	c
99	Venkatapur	597512	539.9	1916	340	b	1	1	b	c	c	c	c	c
100	Yaragudri	597513	1097.8	1425	281	1	1	b	c	c	c	c	b	c

Number of educational amenities available. (If not available within the village , the distance range code viz; a for < 5 Kms, b for 5-10 Kms and c for 10+ kms of nearest place where facility is available is given).

Number of Medical Amenities available. (If not available within the village , the distance range code viz; a for < 5 Kms, b for 5-10 Kms and c for 10+ kms of nearest place where facility is available is given).

Polytechnic (Pt)	Vocational training school /ITI	Non-formal training centre (NFTC)	Special school for disabled (SSD)	Others (specify)	Community health centre (CHC)	Primary health centre (PHC)	Primary health sub centre (PHS)	Maternity and child welfare centre (MCW)	T.B. clinic (TBC)	Hospital-allopathic (HA)	Hospital-alternative medicine (HO)	Dispensary (D)	Veterinary hospital (VH)	Mobile health clinic(MHC)	Family welfare centre (FWC)	Location code no.
16	17	18	19	20	21	22	23	24	25	26	27	28	29	30	31	3
Location Code:0004																
c	c	c	c		c	1	1	1	1	c	c	1	1	c	1	597489
c	c	c	c		a	a	a	a	a	a	a	a	a	c	a	597490
c	c	c	c		a	b	b	b	b	b	a	b	b	b	b	597491
c	a	c	c	a	a	a	b	a	a	c	a	b	c	c	b	597492
c	c	c	c		a	1	1	1	1	c	c	c	1	1	1	597493
c	c	c	c		a	a	1	a	a	c	c	a	a	a	1	597494
c	c	c	c		c	a	1	a	a	a	c	a	a	c	1	597495
c	b	c	c		c	a	1	a	a	a	c	a	a	c	1	597496
c	b	c	c		c	a	a	a	a	a	c	a	a	c	a	597497
c	c	c	c		c	a	1	a	a	a	c	a	a	c	1	597498
c	b	c	c		c	a	b	a	a	c	c	a	a	c	b	597499
c	c	c	c		b	b	b	b	b	b	b	b	b	c	b	597500
c	c	c	c		c	a	a	a	a	c	c	c	a	c	a	597501
c	c	c	c		c	a	1	a	a	c	c	1	a	c	1	597502
c	c	c	c		c	b	1	b	b	c	b	b	b	c	1	597503
c	c	c	c		c	b	b	b	b	c	c	c	c	c	b	597504
c	c	c	c		c	b	b	b	b	c	c	a	b	c	b	597505
c	c	c	c		b	b	b	b	b	b	b	b	b	b	b	597506
c	c	c	c		c	c	b	c	c	c	c	1	1	1	b	597507
b	b	b	c	c	b	c	1	c	c	b	c	b	b	c	1	597508
b	b	b	c		b	c	b	c	c	b	c	b	b	c	b	597509
b	b	b	c		b	c	1	c	c	b	c	b	1	c	1	597510
b	b	b	c		b	c	a	c	c	b	c	b	a	c	a	597511
c	b	c	c		c	b	b	b	b	c	c	c	b	c	b	597512
c	c	c	c		c	c	b	c	c	c	c	c	b	c	b	597513

			<b>Number of Non-Government Medical Amenities available.</b>							<b>Availability of drinking water - (Yes / No)</b>			
<b>Sl.no</b>	<b>Name of the village</b>	<b>Location code no.</b>	<b>Charitable non Govt. hospital/Nursing home.</b>	<b>Medical practitioner with MBBS Degree</b>	<b>Medical practitioner with other degree</b>	<b>Medical practitioner with no degree</b>	<b>Traditional practitioner and faith healer .</b>	<b>Medicine Shop</b>	<b>Others</b>	<b>Tap water (Treated/Untreated)</b>	<b>Well water (Covered / Uncovered well)</b>	<b>Hand Pump</b>	<b>Tube wells / Bore well</b>
<b>1</b>	<b>2</b>	<b>3</b>	<b>32</b>	<b>33</b>	<b>34</b>	<b>35</b>	<b>36</b>	<b>37</b>	<b>38</b>	<b>39</b>	<b>40</b>	<b>41</b>	<b>42</b>
<b>Name of CD Block:-Gokak</b>													
76	Khanagaon	597489	0	1	3	1	1	2	0	Yes	Yes	Yes	Yes
77	Midakanatti	597490	0	1	0	0	1	0	0	Yes	Yes	Yes	No
78	Rajanakatti	597491	0	0	0	1	0	0	0	Yes	Yes	Yes	Yes
79	Arabhavi-Dhavalatti	597492	0	0	0	0	0	0	0	Yes	No	Yes	Yes
80	Ankalgi	597493	1	1	1	1	1	1	2	Yes	Yes	Yes	Yes
81	Lagameshwar	597494	0	0	0	0	0	0	0	Yes	Yes	Yes	Yes
82	Gujanal	597495	0	1	0	0	0	0	0	Yes	Yes	Yes	Yes
83	Yaddalgudd	597496	0	0	0	0	0	0	0	Yes	No	Yes	Yes
84	Budihal	597497	0	0	1	0	0	0	0	Yes	Yes	Yes	Yes
85	Suladhhal	597498	0	0	0	0	0	0	0	Yes	No	Yes	Yes
86	Panjanatti	597499	0	0	0	0	0	0	0	Yes	Yes	Yes	Yes
87	Kesappanatti	597500	0	0	1	0	0	0	0	Yes	Yes	Yes	Yes
88	Nabapur	597501	0	1	1	1	1	2	0	Yes	Yes	Yes	Yes
89	Devagoudanahatti	597502	0	1	3	1	1	2	0	Yes	Yes	Yes	Yes
90	Shiltibhavi	597503	0	1	1	0	0	0	0	Yes	No	Yes	Yes
91	Hirehatti	597504	0	0	1	0	0	0	0	No	No	Yes	No
92	Jamanal	597505	0	0	1	0	0	0	0	Yes	Yes	Yes	Yes
93	Hunshyal (P.Y.)	597506	0	2	2	2	2	2	2	Yes	No	Yes	Yes
94	Bisanakoppa	597507	0	0	0	0	0	2	2	Yes	No	Yes	No
95	Dhavaleshwar	597508	1	3	0	2	0	1	0	Yes	No	Yes	Yes
96	Aralimatti	597509	0	0	2	0	0	1	0	Yes	Yes	Yes	No
97	Avaradi	597510	0	0	0	5	0	0	0	Yes	Yes	Yes	Yes
98	Hale Yaragudri	597511	0	0	0	0	0	0	0	Yes	Yes	Yes	Yes
99	Venkatapur	597512	0	0	2	0	0	1	0	Yes	Yes	Yes	Yes
100	Yaragudri	597513	0	0	0	2	0	0	0	Yes	Yes	Yes	Yes

**Village Directory**  
**Land use( as in 2009)**

Availability of drinking water - (Yes / No)			Availability of toilet & others (Yes / No)				Communication and transport facilities (If amenities available code -Yes is given except for Village Pin Code ,If not available within the village , the distance range code viz; a for < 5 Kms, b for 5-10 Kms and c for 10+ kms of nearest place where facility is available is given).								
Spring	River / Canal	Tank / Pond / Lake	Others	Community toilet including bath.	Community toilet excluding bath.	Rural sanitary mart or sanitary hardware outlet available near the village.	Community bio- gas or recycle of waste for productive use.	Post office(PO)	Sub post office (SPO)	Post & Telegraph office (P&TO)	Village Pin Code	Telephones (Land lines)	Public call office (PCO)	Mobile phone coverage	Location code no.
43	44	45	46	47	48	49	50	51	52	53	54	55	56	57	3
<b>Location Code:0004</b>															
No	Yes	Yes	No	No	No	No	No	a	a	a	591101	Yes	a	a	597489
No	No	Yes	No	No	No	No	No	a	a	a	591101	Yes	a	Yes	597490
No	No	Yes	No	No	No	No	No	a	Yes	Yes	591101	Yes	a	Yes	597491
No	No	No	No	No	No	No	No	a	b	c	591101	b	b	Yes	597492
No	Yes	Yes	No	Yes	Yes	Yes	No	b	Yes	b	591344	Yes	Yes	Yes	597493
No	No	No	No	No	No	No	No	b	b	Yes	591344	Yes	Yes	Yes	597494
No	Yes	Yes	No	No	Yes	No	No	b	b	Yes	591344	Yes	Yes	Yes	597495
No	No	No	No	No	Yes	No	No	b	Yes	Yes	591344	Yes	a	b	597496
No	No	No	No	No	Yes	No	No	b	b	c	591344	Yes	Yes	Yes	597497
No	No	No	No	No	Yes	No	No	b	b	c	591344	Yes	b	Yes	597498
No	No	No	No	No	No	No	No	b	Yes	b	591227	Yes	b	Yes	597499
No	No	Yes	Yes	No	No	No	No	b	a	a	591227	Yes	a	Yes	597500
Yes	Yes	No	No	No	No	No	No	c	Yes	c	591227	Yes	Yes	Yes	597501
No	No	No	No	No	No	No	No	c	a	c	591227	Yes	Yes	Yes	597502
No	No	Yes	No	No	No	No	No	c	Yes	Yes	591115	Yes	Yes	Yes	597503
No	No	Yes	No	No	No	Yes	No	c	a	c	591227	Yes	Yes	Yes	597504
No	No	No	No	No	No	No	No	c	Yes	c	591227	Yes	b	b	597505
No	Yes	No	No	No	No	No	No	c	Yes	c	591136	Yes	Yes	Yes	597506
No	No	No	No	No	No	No	No	b	b	b	591136	Yes	b	Yes	597507
No	Yes	No	No	No	No	Yes	No	a	a	a	591136	Yes	b	Yes	597508
No	Yes	Yes	No	No	No	No	No	a	b	a	591136	Yes	a	Yes	597509
No	Yes	No	No	Yes	No	No	No	Yes	b	Yes	591136	Yes	b	Yes	597510
No	No	No	No	No	No	No	No	b	b	b	591227	Yes	Yes	Yes	597511
No	Yes	Yes	No	No	No	No	No	Yes	b	Yes	591310	Yes	Yes	Yes	597512
No	No	No	No	No	No	No	No	c	b	b	591227	Yes	b	b	597513

Communication and transport facilities (If amenities available code - Yes is given except for Village Pin Code ,If not available within the village , the distance range code viz; a for < 5 Kms, b for 5-10 Kms and c for 10+ kms of nearest place where facility is available is given).

Sl.no	Name of the village	Location code no.	Internet cafes/ Common service centre (CSC)	Private courier facility	Bus service (Public & Private)	Railway stations	Auto/Modified Autos	Taxis and Vans	Tractors	Cycle-pulled rickshaws(Manual & Machine driven)	Carts driven by animals	Sea /River ferry service
1	2	3	58	59	60	61	62	63	64	65	66	67
Name of CD Block:-Gokak												
76	Khanagaon	597489	c	c	Yes	a	b	c	Yes	c	Yes	b
77	Midakanatti	597490	c	c	Yes	a	b	c	Yes	c	Yes	b
78	Rajanakatti	597491	c	c	Yes	Yes	b	c	Yes	c	Yes	c
79	Arabhavi-Dhavalatti	597492	c	c	Yes	b	b	c	c	c	b	c
80	Ankalgi	597493	c	c	Yes	c	Yes	c	Yes	Yes	b	c
81	Lagameshwar	597494	c	c	Yes	c	Yes	c	Yes	Yes	Yes	c
82	Gujanal	597495	c	c	Yes	c	Yes	Yes	Yes	Yes	Yes	c
83	Yaddalgudd	597496	c	c	Yes	c	Yes	Yes	Yes	c	Yes	c
84	Budihal	597497	c	c	Yes	c	b	c	Yes	c	Yes	a
85	Suladhhal	597498	c	c	Yes	c	b	Yes	Yes	c	Yes	b
86	Panjanatti	597499	c	c	Yes	c	b	c	Yes	c	b	b
87	Kesappanatti	597500	c	c	Yes	c	a	c	Yes	c	b	b
88	Nabapur	597501	b	b	Yes	c	b	b	Yes	b	Yes	b
89	Devagoudanahatti	597502	b	b	Yes	c	b	b	Yes	b	Yes	b
90	Shiltibhavi	597503	b	b	Yes	c	b	Yes	Yes	b	Yes	c
91	Hirehatti	597504	b	b	Yes	c	b	b	Yes	b	b	c
92	Jamanal	597505	c	c	Yes	c	b	c	Yes	c	b	c
93	Hunshyal (P.Y.)	597506	c	c	Yes	c	b	Yes	Yes	c	Yes	c
94	Bisanakoppa	597507	c	c	Yes	b	b	Yes	Yes	c	b	b
95	Dhavaleshwar	597508	c	c	Yes	c	b	Yes	Yes	c	b	c
96	Aralimatti	597509	c	c	Yes	a	a	Yes	Yes	c	b	a
97	Avaradi	597510	c	Yes	Yes	c	b	Yes	Yes	c	b	c
98	Hale Yaragudri	597511	Yes	c	Yes	c	b	b	Yes	c	Yes	c
99	Venkatapur	597512	c	c	Yes	c	Yes	Yes	Yes	c	Yes	c
100	Yaragudri	597513	c	c	Yes	c	b	c	c	c	b	c



**Village Directory**  
**Land use( as in 2009)**

**Village connected to highways,village roads, banks & credit societies**  
**(If amenities available code -Yes is given, If not available within the**  
**village , the distance range code viz; a for < 5 Kms, b for 5-10 Kms**  
**and c for 10+ kms of nearest place where facility is available is given).**

**Availability of miscellaneous**  
**facilities (If amenities available**  
**code -Yes is given, If not available**  
**within the village , the distance**  
**range code viz; a for < 5 Kms, b**  
**for 5-10 Kms and c for 10+ kms**  
**of nearest place where facility is**  
**available is given).**

Connected to national highway(NH)	Connected to state highway(SH)	Connected to major district road (MDR)	Connected to others district road	Pucca roads	Kutchcha roads	Water bounded macadam(WBM) roads	Navigable waterway (river/canal)(NW)	Footpaths (FP)	Commercial & Co-operative Banks	ATM	Agricultural Credit Societies	Self-Help Group (SHG)	Public distribution system (PDS) shop	Mandis / Regular market	Weekly Haat	Location code no.
68	69	70	71	72	73	74	75	76	77	78	79	80	81	82	83	3
<b>Location Code:0004</b>																
c	c	c	c	Yes	Yes	b	b	Yes	Yes	b	Yes	Yes	Yes	Yes	Yes	597489
c	c	Yes	c	Yes	Yes	b	b	Yes	a	b	a	Yes	Yes	a	a	597490
c	c	Yes	Yes	Yes	Yes	b	c	Yes	b	b	b	Yes	Yes	a	a	597491
c	c	Yes	c	Yes	Yes	b	c	Yes	a	a	Yes	Yes	a	b	a	597492
c	c	c	c	Yes	Yes	b	c	Yes	Yes	Yes	Yes	Yes	Yes	b	Yes	597493
c	c	c	c	Yes	Yes	b	c	Yes	a	b	a	Yes	Yes	b	a	597494
c	c	c	c	Yes	Yes	b	c	Yes	a	b	a	Yes	Yes	b	a	597495
c	c	Yes	c	Yes	Yes	Yes	c	Yes	a	b	a	Yes	Yes	a	a	597496
c	c	c	c	Yes	Yes	b	a	Yes	a	b	Yes	Yes	Yes	b	a	597497
c	c	Yes	c	Yes	Yes	Yes	b	Yes	a	b	Yes	Yes	Yes	a	a	597498
c	c	c	c	Yes	Yes	b	b	Yes	b	b	a	Yes	b	a	a	597499
c	c	c	c	Yes	Yes	b	b	Yes	b	b	Yes	Yes	Yes	Yes	a	597500
c	b	b	b	Yes	Yes	b	Yes	Yes	b	b	b	Yes	Yes	Yes	Yes	597501
c	b	b	b	Yes	Yes	b	Yes	Yes	b	b	Yes	Yes	Yes	Yes	Yes	597502
c	b	b	b	Yes	Yes	b	c	Yes	b	b	Yes	Yes	Yes	Yes	a	597503
c	b	b	b	Yes	Yes	b	c	Yes	b	b	b	Yes	b	a	a	597504
c	c	c	c	Yes	Yes	a	c	Yes	b	b	Yes	Yes	b	b	Yes	597505
c	c	c	c	Yes	Yes	a	c	Yes	b	b	Yes	Yes	Yes	b	a	597506
c	c	c	Yes	Yes	Yes	b	b	Yes	b	b	b	Yes	Yes	a	a	597507
c	c	c	c	Yes	Yes	b	c	Yes	b	b	a	Yes	Yes	b	a	597508
c	c	c	c	Yes	Yes	b	a	Yes	b	b	Yes	Yes	Yes	b	a	597509
c	c	Yes	Yes	Yes	Yes	Yes	c	Yes	b	b	Yes	Yes	Yes	b	a	597510
c	c	c	c	Yes	Yes	Yes	c	Yes	b	b	Yes	Yes	b	b	a	597511
c	c	c	c	Yes	Yes	Yes	c	Yes	b	b	b	Yes	Yes	Yes	a	597512
c	c	Yes	Yes	Yes	Yes	Yes	c	Yes	b	b	Yes	Yes	Yes	b	a	597513

Availability of miscellaneous facilities (If amenities available code -Yes is given, If not available within the village, the distance range code viz; a for < 5 Kms, b for 5-10 Kms and c for 10+ kms of nearest place where facility is available is given).

Sl.no	Name of the village	Location code no.	Agricultural marketing society	Integrated Child Development Scheme (Nutritional Centres)	Anganwadi Centre (Nutritional Centres)	Others (Nutritional Centres)	ASHA (Accredited Social Health Activist)	Community centre with/without TV	Sports Field,	Sports Club / Recreation Centre	Cinema / Video Hall	Public Library	Public Reading Room	Newspaper Supply	Assembly Polling station	Birth & Death Registration Office
1	2	3	84	85	86	87	88	89	90	91	92	93	94	95	96	97
Name of CD Block:-Gokak																
76	Khanagaon	597489	c	Yes	Yes	b	Yes	Yes	a	a	a	Yes	Yes	Yes	Yes	Yes
77	Midakanatti	597490	c	Yes	Yes	Yes	Yes	c	a	a	a	a	a	Yes	Yes	Yes
78	Rajanakatti	597491	c	Yes	Yes	b	Yes	a	a	a	a	b	b	Yes	Yes	Yes
79	Arabhavi-Dhavalatti	597492	a	Yes	Yes	b	b	b	a	a	a	Yes	Yes	Yes	Yes	Yes
80	Ankalgi	597493	Yes	Yes	Yes	b	Yes	Yes	Yes	Yes	a	Yes	Yes	Yes	Yes	Yes
81	Lagameshwar	597494	a	Yes	Yes	a	b	c	a	a	a	a	a	Yes	Yes	Yes
82	Gujanal	597495	c	Yes	Yes	b	Yes	c	a	a	a	Yes	Yes	Yes	Yes	Yes
83	Yaddalgudd	597496	c	Yes	Yes	b	Yes	c	a	a	a	a	a	Yes	Yes	Yes
84	Budihal	597497	c	Yes	Yes	b	Yes	c	a	a	a	a	a	Yes	Yes	Yes
85	Suladhhal	597498	c	Yes	Yes	b	Yes	c	a	a	a	a	a	Yes	Yes	Yes
86	Panjanatti	597499	c	a	a	b	Yes	c	a	a	a	a	a	Yes	Yes	Yes
87	Kesappanatti	597500	c	Yes	Yes	b	Yes	c	b	b	a	b	b	Yes	Yes	Yes
88	Nabapur	597501	c	Yes	Yes	b	Yes	c	Yes	a	a	Yes	Yes	Yes	Yes	Yes
89	Devagoudanahatti	597502	c	Yes	Yes	b	Yes	c	Yes	a	a	Yes	Yes	Yes	Yes	Yes
90	Shiltibhavi	597503	c	Yes	Yes	Yes	Yes	c	a	a	a	a	a	Yes	Yes	Yes
91	Hirehatti	597504	c	Yes	Yes	b	Yes	b	a	a	a	b	b	Yes	Yes	Yes
92	Jamanal	597505	c	Yes	Yes	Yes	Yes	b	Yes	a	a	Yes	Yes	Yes	Yes	Yes
93	Hunshyal (P.Y.)	597506	c	Yes	Yes	Yes	Yes	c	a	a	a	a	a	Yes	Yes	Yes
94	Bisanakoppa	597507	c	Yes	Yes	b	Yes	c	a	a	a	a	a	Yes	Yes	Yes
95	Dhavaleshwar	597508	b	Yes	Yes	b	Yes	b	Yes	a	a	Yes	Yes	Yes	Yes	Yes
96	Aralimatti	597509	b	Yes	Yes	Yes	Yes	b	a	a	a	a	a	Yes	Yes	Yes
97	Avaradi	597510	b	Yes	Yes	b	Yes	b	a	a	a	Yes	Yes	Yes	Yes	Yes
98	Hale Yaragudri	597511	b	Yes	Yes	b	Yes	b	a	a	a	a	a	Yes	Yes	Yes
99	Venkatapur	597512	c	Yes	Yes	b	Yes	c	b	b	a	b	b	Yes	Yes	Yes
100	Yaragudri	597513	c	Yes	Yes	c	Yes	c	a	a	a	b	b	Yes	Yes	Yes

**Village Directory**  
**Land use( as in 2009)**

Availability of electricity (Yes/No)				Land Use								
				Nearest Town	Area under different types of land use ( in hectares rounded up to one decimal place)							
Power Supply for Domestic Use (ED)	Power Supply for Agricultural Use (EAG)	Power Supply for Commercial Use (EC)	Power Supply for All Uses (EA)	Name	Distance range code i.e. a for < 5 Kms, b for 5-10 Kms and c for 10+ kms .	Forests	Area under Non- agricultural Uses	Barren and Un-cultivable land	Permanent Pastures and Other Grazing Lands	Land Under Miscellaneous Tree Crops etc.	Culturable Waste Land	Location code no.
98	99	100	101	102	103	104	105	106	107	108	109	3
<b>Location Code:0004</b>												
No	No	No	Yes	BELGAUM	c	796.2	422.9	51.9	0	0	0	597489
No	No	No	Yes	GOKAK	c	259.1	18	0	0	0	0	597490
No	No	No	Yes	GOKAK	c	848.6	4.2	4.6	0	0	0	597491
No	No	No	Yes	GOKAK	c	121.3	6.4	6.8	0	0	0	597492
No	No	No	Yes	GOKAK	c	133.9	71	188	0	0	0	597493
No	No	No	Yes	GOKAK	c	301.5	4.8	0	0	0	8.3	597494
No	No	No	Yes	BELGAUM	c	590	20	7.4	0	0	0	597495
No	No	No	Yes	BELGAUM	c	0	5.9	139	0	0	0	597496
No	No	No	Yes	BELGAUM	c	0	6.2	10	0	0	0	597497
No	No	No	Yes	BELGAUM	c	1877.1	22.4	12.2	0	0	0	597498
No	No	No	Yes	BELGAUM	c	617	1.2	13	0	0	0	597499
No	No	No	Yes	GOKAK	c	580.1	0	9.2	0	0	40.5	597500
No	No	No	Yes	GOKAK	c	168.4	7.6	0	0	0	0	597501
No	No	No	Yes	GOKAK	c	0	9.4	0	0	0	0	597502
No	No	No	Yes	GOKAK	c	572.7	4.5	6.5	0	0	0	597503
No	No	No	Yes	GOKAK	c	78	23.8	0	0	0	20.5	597504
No	No	No	Yes	GOKAK	c	369.8	3	54.6	0	0	0	597505
No	No	No	Yes	MUDALGI	c	0	9	73.4	0	0	0	597506
No	No	No	Yes	MUDALGI	c	0	21.9	35.8	0	0	0	597507
No	No	No	Yes	MAHALINGPUR	b	0	28.1	46.1	0	0	0	597508
No	No	No	Yes	MAHALINGPUR	b	0	29.5	141	0	0.1	0	597509
No	No	No	Yes	MAHALINGPUR	b	0	57	26	0	0	0	597510
No	No	No	Yes	MAHALINGPUR	b	0	5.5	0	0	0	0	597511
No	No	No	Yes	MAHALINGPUR	c	0	28.4	9.6	0	0	0	597512
No	No	No	Yes	MUDHOL	c	0	9	52.8	0	0	0	597513

Sl.no	Name of the village	Location code no.	Land Use					Area irrigated by source (in hectare).					
			Area under different types of land use ( in hectares rounded up to one decimal place)										
			Fallow lands other than current fallows	Current Fallows	Net Area Sown	Total Irrigated Land Area	Total Un-irrigated Land Area	Canals ( C )	Wells/Tube-wells(W/TW)	Tanks/Lakes(T/L)	Water Falls(WF)	Others(O)	
1	2	3	110	111	112	113	114	115	116	117	118	119	
<b>Name of CD Block:-Gokak</b>													
76	Khanagaon	597489	0	0	1504.8	136.4	1368.4	0	136.4	0	0	0	
77	Midakanatti	597490	0	0	633.6	46.1	587.5	0	20.2	0	0	25.9	
78	Rajanakatti	597491	0	0	207	10.2	196.8	0	10.2	0	0	0	
79	Arabhavi-Dhavalatti	597492	0	0	230	22.6	207.4	0	22.6	0	0	0	
80	Ankalgi	597493	0	1	673.8	208	465.8	0	208	0	0	0	
81	Lagameshwar	597494	0	0	274.6	20.6	254	0	8.2	0	0	12.4	
82	Gujanal	597495	0	0	330.5	66.8	263.7	0	66.8	0	0	0	
83	Yaddalgudd	597496	0	0	209	19.4	189.6	0	19.4	0	0	0	
84	Budihal	597497	0	0	144	14.2	129.8	0	14.2	0	0	0	
85	Suladhal	597498	0	0	515	101.2	413.8	0	101.2	0	0	0	
86	Panjanatti	597499	0	0	154.9	10.2	144.7	0	10.2	0	0	0	
87	Kesappanatti	597500	0	0	577.8	37	540.8	0	18.2	0	0	18.8	
88	Nabapur	597501	0	0	115.2	13	102.2	0	13	0	0	0	
89	Devagoudanahatti	597502	0	0	536	36.8	499.2	0	24.7	0	0	12.1	
90	Shiltibhavi	597503	0	0	431.7	46.5	385.2	0	46.5	0	0	0	
91	Hirehatti	597504	0	0	819.4	34.7	784.7	0	20.3	0	0	14.4	
92	Jamanal	597505	0	0	403.2	99.2	304	0	99.2	0	0	0	
93	Hunshyal (P.Y.)	597506	0	0	1367	1083	284	139.6	0	633.4	0	310	
94	Bisanakoppa	597507	0	2.5	562.5	339.7	222.8	0	14.1	0	0	325.6	
95	Dhavaleshwar	597508	0	0	1177.3	846.8	330.5	0	846.8	0	0	0	
96	Aralimatti	597509	0	0	702.2	670.4	31.8	0	63.3	0	0	607.1	
97	Avaradi	597510	0	2	808.1	750.8	57.3	0	750.8	0	0	0	
98	Hale Yaragudri	597511	0	0	436.6	25.3	411.3	0	8.3	0	0	17	
99	Venkatapur	597512	0	0	501.9	223.9	278	0	223.9	0	0	0	
100	Yaragudri	597513	0	5	1031	216.5	814.5	0	216.5	0	0	0	

**Village Directory**  
**Land use( as in 2009)**

**Name of three most important commodities manufactured**

First	Second	Third	Name of the village	Location code no.
120	121	122	2	3
<b>Location Code:0004</b>				
-	-	-	Khanagaon	597489
-	-	-	Midakanatti	597490
-	-	-	Rajanakatti	597491
-	-	-	Arabhavi-Dhavalatti	597492
-	-	-	Ankalgi	597493
-	-	-	Lagameshwar	597494
-	-	-	Gujanal	597495
-	-	-	Yaddalgudd	597496
-	-	-	Budihal	597497
-	-	-	Suladhal	597498
-	-	-	Panjanatti	597499
-	-	-	Kesappanatti	597500
-	-	-	Nabapur	597501
-	-	-	Devagoudanahatti	597502
-	-	-	Shiltibhavi	597503
-	-	-	Hirehatti	597504
-	-	-	Jamanal	597505
-	-	-	Hunshyal (P.Y.)	597506
-	-	-	Bisanakoppa	597507
-	-	-	Dhavaleshwar	597508
-	-	-	Aralimatti	597509
-	-	-	Avaradi	597510
-	-	-	Hale Yaragudri	597511
-	-	-	Venkatapur	597512
-	-	-	Yaragudri	597513

Number of educational amenities available. (If not available within the village , the distance range code viz; a for < 5 Kms, b for 5-10 Kms and c for 10+ kms of nearest place where facility is available is given).

Sl.no	Name of the village	Location code no.	Total area of the village ( in hectares rounded up to one decimal place)	Total population ( 2011 census )	Number of households (2011 census)	Pre-Primary school (PP)	Primary school (P)	Middle school (M)	Secondary School (S)	Senior Secondary school (SS)	Degree college of arts science & commerce (ASC)	Engineering college(EC)	Medical college (MC)	Management institute (MI)
1	2	3	4	5	6	7	8	9	10	11	12	13	14	15
<b>Name of CD Block:-Gokak</b>														
101	Gulaganjikoppa	597514	899.9	1468	287	b	1	b	b	b	c	c	c	c
102	Kamankatti	597515	861.3	2001	349	a	1	a	a	a	c	c	c	c
103	Kopadatti	597516	602	1233	260	a	1	1	1	a	c	c	c	c
104	Yadwad	597517	8818.5	9991	1944	1	8	4	1	1	c	c	c	c
105	Timmapur	597518	432.2	1605	305	1	1	b	b	b	c	c	c	c
106	Kuligod	597519	3761.2	6329	1308	1	1	2	1	b	c	c	c	c
107	Hosatti	597520	590.3	1189	246	1	1	b	b	c	c	c	c	c
108	Bairanatti	597521	717.2	1660	278	a	2	2	a	a	c	c	c	c
109	Sunadholi	597522	1618.8	4802	882	1	6	1	c	c	c	c	c	c
110	Lakshmeshwar	597523	358.2	1369	259	a	1	1	a	a	c	c	c	c
111	Honakuppi	597524	983.2	2597	495	a	1	a	a	a	c	c	c	c
112	Shiddapurahatti	597525	303.1	521	88	a	1	a	b	c	b	c	c	c
113	Tigadi	597526	1013	3203	596	1	1	a	a	b	c	c	c	c
114	Talakatnal	597527	1652	5288	897	b	4	1	b	c	c	c	c	c
115	Udagatti	597528	1058.9	3686	582	b	1	1	c	c	c	c	c	c
116	Hadiginal	597529	643.7	2932	477	1	1	1	c	c	c	c	b	c
117	Kalarkoppa	597530	369.9	2424	350	2	2	a	a	c	c	c	c	c
118	Melavanki	597531	1341.9	7903	1278	9	4	1	1	c	c	c	c	c
119	Chigadolli	597532	287.6	1066	186	1	1	a	b	b	b	c	c	c
120	Adibatti	597533	615.1	2090	363	1	1	1	b	b	b	c	c	c
121	Tapashi	597534	1263.1	3011	492	1	1	1	c	c	c	c	c	c
122	Betageri	597535	1717.8	5038	894	1	3	1	1	1	c	c	c	c
123	Kemmankol	597536	1146.2	3092	603	1	1	1	c	c	c	c	b	c
124	Kaparatti	597537	436.1	1067	183	b	1	b	c	c	c	c	b	c
125	Bilakundi	597538	1169.7	2629	469	1	1	1	b	b	c	c	b	c

Number of educational amenities available. (If not available within the village , the distance range code viz; a for < 5 Kms, b for 5-10 Kms and c for 10+ kms of nearest place where facility is available is given).

Number of Medical Amenities available. (If not available within the village , the distance range code viz; a for < 5 Kms, b for 5-10 Kms and c for 10+ kms of nearest place where facility is available is given).

Polytechnic (Pt)	Vocational training school /ITI	Non-formal training centre (NFTC)	Special school for disabled (SSD)	Others (specify)	Community health centre (CHC)	Primary health centre (PHC)	Primary health sub centre (PHS)	Maternity and child welfare centre (MCW)	T.B. clinic (TBC)	Hospital-allopathic (HA)	Hospital-alternative medicine (HO)	Dispensary (D)	Veterinary hospital (VH)	Mobile health clinic(MHC)	Family welfare centre (FWC)	Location code no.
16	17	18	19	20	21	22	23	24	25	26	27	28	29	30	31	3
Location Code:0004																
c	b	c	c		a	a	b	a	a	c	b	b	b	b	b	597514
c	c	c	c		a	a	1	a	a	c	a	a	a	a	1	597515
c	c	c	c		a	a	a	a	a	c	c	b	a	a	a	597516
c	1	c	c	1	c	1	1	1	1	c	c	1	1	c	1	597517
c	b	c	c		b	b	b	b	b	c	c	b	b	c	b	597518
c	c	c	c		c	1	2	1	1	c	c	c	1	c	2	597519
c	c	c	c		b	b	b	b	b	c	b	b	b	b	b	597520
c	c	c	c		c	1	1	1	1	c	a	b	b	b	1	597521
c	c	c	c		b	a	b	a	a	c	a	1	1	b	b	597522
c	c	c	c		a	a	b	a	a	c	c	b	b	b	b	597523
c	c	c	c		b	b	b	b	b	c	c	1	b	1	b	597524
b	b	b	c		b	c	b	c	c	b	c	b	b	c	b	597525
c	c	c	c		a	a	1	a	a	c	a	a	b	b	1	597526
c	c	c	c	c	c	1	1	1	1	c	c	c	1	c	1	597527
c	c	c	c		c	b	1	b	b	c	c	c	b	c	1	597528
c	c	c	c		c	b	b	b	b	b	b	c	b	c	b	597529
c	c	c	c		c	b	b	b	b	c	c	c	b	c	b	597530
c	c	c	c		c	1	1	1	1	c	c	c	1	c	1	597531
b	b	b	a		a	a	a	a	a	b	b	b	b	b	a	597532
b	b	b	a		a	a	1	a	a	b	b	b	b	b	1	597533
c	c	c	c		c	c	b	c	c	c	c	c	1	c	b	597534
c	c	c	c		c	1	1	1	1	c	b	1	1	c	1	597535
c	c	c	c		c	c	b	c	c	c	c	c	c	c	b	597536
c	c	c	c		b	b	b	b	b	c	c	c	c	b	b	597537
c	c	c	c		c	c	b	c	c	c	c	b	b	c	b	597538

			Number of Non-Government Medical Amenities available.							Availability of drinking water - (Yes / No)			
Sl.no	Name of the village	Location code no.	Charitable non Govt. hospital/Nursing home.	Medical practitioner with MBBS Degree	Medical practitioner with other degree	Medical practitioner with no degree	Traditional practitioner and faith healer .	Medicine Shop	Others	Tap water (Treated/Untreated)	Well water (Covered / Uncovered well)	Hand Pump	Tube wells / Bore well
1	2	3	32	33	34	35	36	37	38	39	40	41	42
<b>Name of CD Block:-Gokak</b>													
101	Gulaganjikoppa	597514	0	0	1	0	0	0	0	Yes	No	Yes	Yes
102	Kamankatti	597515	0	0	0	0	0	0	0	Yes	No	Yes	Yes
103	Kopadatti	597516	0	0	1	0	0	0	0	Yes	Yes	Yes	No
104	Yadwad	597517	0	0	0	0	0	4	0	Yes	No	Yes	Yes
105	Timmapur	597518	0	0	1	0	0	0	0	Yes	Yes	Yes	Yes
106	Kuligod	597519	0	0	0	0	0	1	0	Yes	Yes	Yes	Yes
107	Hosatti	597520	0	0	0	0	2	0	0	Yes	No	Yes	Yes
108	Bairanatti	597521	0	0	2	0	0	0	0	Yes	Yes	Yes	Yes
109	Sunadholi	597522	0	0	0	0	2	0	0	Yes	No	Yes	Yes
110	Lakshmeshwar	597523	0	0	1	0	0	0	0	Yes	Yes	Yes	Yes
111	Honakuppi	597524	0	0	0	0	0	0	0	Yes	Yes	Yes	Yes
112	Shiddapurahatti	597525	0	0	0	0	0	0	0	Yes	Yes	Yes	Yes
113	Tigadi	597526	0	0	0	0	0	0	0	Yes	No	Yes	No
114	Talakatnal	597527	0	0	0	0	0	0	0	Yes	No	Yes	No
115	Udagatti	597528	0	0	0	3	0	0	0	Yes	No	Yes	Yes
116	Hadiginal	597529	0	0	0	3	0	0	0	Yes	No	Yes	Yes
117	Kalarkoppa	597530	0	0	1	0	0	0	0	No	No	Yes	No
118	Melavanki	597531	0	0	0	0	0	0	0	Yes	No	Yes	No
119	Chigadolli	597532	0	0	1	0	0	0	0	Yes	No	No	Yes
120	Adibatti	597533	0	0	0	0	0	0	0	Yes	No	Yes	No
121	Tapashi	597534	0	0	0	0	0	0	0	Yes	Yes	Yes	Yes
122	Betageri	597535	0	2	0	0	0	2	0	Yes	Yes	Yes	Yes
123	Kemmankol	597536	0	0	1	0	0	0	0	Yes	Yes	Yes	Yes
124	Kaparatti	597537	0	0	1	0	0	0	0	Yes	Yes	Yes	Yes
125	Bilakundi	597538	0	0	1	0	0	0	0	Yes	Yes	Yes	Yes



**Village Directory**  
**Land use( as in 2009)**

Availability of drinking water - (Yes / No)		Availability of toilet & others (Yes / No)							Communication and transport facilities (If amenities available code -Yes is given except for Village Pin Code ,If not available within the village , the distance range code viz; a for < 5 Kms, b for 5-10 Kms and c for 10+ kms of nearest place where facility is available is given).						
Spring	River / Canal	Tank / Pond / Lake	Others	Community toilet including bath.	Community toilet excluding bath.	Rural sanitary mart or sanitary hardware outlet available near the village.	Community bio- gas or recycle of waste for productive use.	Post office(PO)	Sub post office (SPO)	Post & Telegraph office (P&TO)	Village Pin Code	Telephones (Land lines)	Public call office (PCO)	Mobile phone coverage	Location code no.
43	44	45	46	47	48	49	50	51	52	53	54	55	56	57	3
<b>Location Code:0004</b>															
No	No	No	No	No	No	No	No	c	a	a	591227	Yes	b	a	597514
No	No	No	No	No	No	No	No	c	Yes	Yes	591227	Yes	b	Yes	597515
No	No	No	No	No	No	No	No	a	a	a	591227	a	a	a	597516
No	No	No	No	Yes	Yes	No	No	a	Yes	b	591227	Yes	b	Yes	597517
No	No	No	No	No	No	No	No	c	a	c	591233	b	b	Yes	597518
No	Yes	Yes	No	No	No	No	No	c	Yes	c	591227	Yes	a	Yes	597519
Yes	Yes	Yes	Yes	No	No	No	No	c	Yes	Yes	591233	Yes	b	Yes	597520
Yes	Yes	No	No	No	No	No	No	b	b	c	591307	Yes	b	Yes	597521
No	Yes	No	No	No	No	No	No	b	Yes	c	591307	Yes	b	Yes	597522
No	No	No	No	No	No	No	No	b	b	c	591307	b	b	Yes	597523
No	Yes	Yes	No	No	No	No	No	b	Yes	Yes	591307	Yes	b	Yes	597524
No	Yes	No	No	No	No	No	No	a	a	a	591307	Yes	Yes	Yes	597525
No	Yes	Yes	No	No	No	No	No	a	b	b	591307	Yes	b	Yes	597526
No	Yes	No	No	No	No	No	No	c	b	c	591233	Yes	b	Yes	597527
No	Yes	No	No	Yes	No	No	No	c	Yes	Yes	591233	Yes	Yes	Yes	597528
No	Yes	No	No	No	Yes	No	No	c	Yes	c	591233	Yes	b	Yes	597529
No	Yes	Yes	No	No	No	No	No	a	a	a	591233	Yes	Yes	Yes	597530
No	Yes	Yes	No	Yes	No	No	No	c	b	b	591227	Yes	b	Yes	597531
No	Yes	Yes	No	No	No	Yes	No	b	Yes	c	591227	Yes	Yes	Yes	597532
No	Yes	Yes	No	No	No	No	No	a	b	c	591122	Yes	Yes	b	597533
No	Yes	No	No	Yes	Yes	No	No	b	Yes	c	591227	Yes	b	Yes	597534
No	No	Yes	No	No	No	No	No	c	b	Yes	591227	Yes	Yes	Yes	597535
No	Yes	No	Yes	No	No	No	No	c	b	c	591227	Yes	b	Yes	597536
No	Yes	Yes	No	No	No	No	No	c	Yes	c	591227	Yes	Yes	Yes	597537
No	No	No	No	No	No	No	No	b	Yes	b	591225	Yes	Yes	Yes	597538

Communication and transport facilities (If amenities available code - Yes is given except for Village Pin Code ,If not available within the village , the distance range code viz; a for < 5 Kms, b for 5-10 Kms and c for 10+ kms of nearest place where facility is available is given).

Sl.no	Name of the village	Location code no.	Internet cafes/ Common service centre (CSC)	Private courier facility	Bus service (Public & Private)	Railway stations	Auto/Modified Autos	Taxis and Vans	Tractors	Cycle-pulled rickshaws(Manual & Machine driven)	Carts driven by animals	Sea /River ferry service
1	2	3	58	59	60	61	62	63	64	65	66	67
Name of CD Block:-Gokak												
101	Gulaganjikoppa	597514	c	c	Yes	c	a	c	a	c	a	c
102	Kamankatti	597515	c	c	Yes	c	b	c	b	c	b	b
103	Kopadatti	597516	c	c	Yes	c	b	Yes	Yes	c	a	a
104	Yadwad	597517	c	c	Yes	c	Yes	c	Yes	c	b	c
105	Timmapur	597518	b	b	Yes	c	a	b	Yes	b	Yes	c
106	Kuligod	597519	c	c	Yes	c	Yes	c	Yes	c	Yes	b
107	Hosatti	597520	c	c	Yes	c	b	c	Yes	c	Yes	b
108	Bairanatti	597521	c	c	Yes	c	b	Yes	Yes	c	Yes	c
109	Sunadholi	597522	c	c	Yes	c	b	Yes	Yes	c	Yes	c
110	Lakshmeshwar	597523	c	c	Yes	c	b	Yes	Yes	c	Yes	c
111	Honakuppi	597524	c	c	Yes	Yes	b	Yes	Yes	c	Yes	c
112	Shiddapurahatti	597525	b	b	Yes	c	a	b	Yes	b	Yes	b
113	Tigadi	597526	b	b	Yes	c	a	b	Yes	b	Yes	b
114	Talakatnal	597527	c	c	Yes	c	Yes	Yes	Yes	c	Yes	c
115	Udagatti	597528	c	c	Yes	c	b	Yes	Yes	c	Yes	c
116	Hadiginal	597529	c	c	Yes	c	b	Yes	Yes	c	Yes	c
117	Kalarkoppa	597530	c	c	Yes	c	b	c	Yes	c	Yes	c
118	Melavanki	597531	c	c	Yes	c	Yes	Yes	Yes	c	b	c
119	Chigadolli	597532	c	c	Yes	c	b	Yes	Yes	c	Yes	c
120	Adibatti	597533	c	c	Yes	c	b	b	Yes	c	Yes	c
121	Tapashi	597534	c	c	Yes	b	b	Yes	Yes	c	Yes	c
122	Betageri	597535	c	c	Yes	c	Yes	Yes	Yes	c	Yes	c
123	Kemmankol	597536	c	c	Yes	c	b	Yes	Yes	c	Yes	c
124	Kaparatti	597537	c	c	Yes	c	b	Yes	Yes	c	Yes	c
125	Bilakundi	597538	b	b	Yes	c	b	Yes	Yes	b	Yes	c

**Village Directory**

**Land use( as in 2009)**

Village connected to highways,village roads, banks & credit societies  
(If amenities available code -Yes is given, If not available within the  
village , the distance range code viz; a for < 5 Kms, b for 5-10 Kms  
and c for 10+ kms of nearest place where facility is available is given).

Availability of miscellaneous  
facilities (If amenities available  
code -Yes is given, If not available  
within the village , the distance  
range code viz; a for < 5 Kms, b  
for 5-10 Kms and c for 10+ kms  
of nearest place where facility is  
available is given).

Connected to national highway(NH)	Connected to state highway(SH)	Connected to major district road (MDR)	Connected to others district road	Pucca roads	Kutchcha roads	Water bounded macadam(WBM) roads	Navigable waterway (river/canal)(NW)	Footpaths (FP)	Commercial & Co- operative Banks	ATM	Agricultural Credit Societies	Self-Help Group (SHG)	Public distribution system (PDS) shop	Mandis / Regular market	Weekly Haat	Location code no.
68	69	70	71	72	73	74	75	76	77	78	79	80	81	82	83	3
<b>Location Code:0004</b>																
c	c	Yes	Yes	Yes	Yes	Yes	c	Yes	b	b	a	Yes	Yes	a	a	597514
c	c	Yes	Yes	Yes	Yes	Yes	b	Yes	b	b	a	Yes	Yes	a	a	597515
c	c	Yes	Yes	Yes	Yes	Yes	a	Yes	b	b	a	Yes	Yes	a	a	597516
c	c	c	c	Yes	Yes	Yes	c	Yes	Yes	b	Yes	Yes	Yes	a	Yes	597517
c	b	b	b	Yes	Yes	b	c	Yes	b	b	b	Yes	Yes	a	a	597518
c	c	c	Yes	Yes	Yes	a	Yes	Yes	Yes	b	Yes	Yes	Yes	a	Yes	597519
c	c	c	c	Yes	Yes	a	b	Yes	b	b	Yes	Yes	b	b	a	597520
c	Yes	Yes	Yes	Yes	Yes	a	c	Yes	a	b	a	Yes	Yes	a	a	597521
c	Yes	Yes	Yes	Yes	Yes	b	c	Yes	Yes	b	Yes	Yes	Yes	a	Yes	597522
c	c	c	c	Yes	Yes	b	c	Yes	a	a	b	Yes	Yes	b	a	597523
c	c	Yes	c	Yes	Yes	b	c	Yes	b	b	b	Yes	Yes	Yes	a	597524
c	b	b	Yes	Yes	Yes	b	b	Yes	b	b	b	Yes	a	b	a	597525
c	b	b	Yes	Yes	Yes	b	b	Yes	b	b	a	Yes	Yes	a	a	597526
c	c	c	c	Yes	Yes	b	c	Yes	b	b	Yes	Yes	Yes	b	Yes	597527
c	c	Yes	Yes	Yes	Yes	b	c	Yes	b	b	b	Yes	Yes	b	a	597528
c	c	c	c	Yes	Yes	b	c	Yes	b	b	Yes	Yes	Yes	a	a	597529
c	c	c	c	Yes	Yes	b	c	Yes	b	b	c	Yes	Yes	b	a	597530
c	c	c	c	Yes	Yes	b	c	Yes	b	b	Yes	Yes	Yes	a	Yes	597531
c	c	Yes	Yes	Yes	Yes	a	c	Yes	a	b	b	Yes	b	b	a	597532
c	c	Yes	Yes	Yes	Yes	b	c	Yes	b	b	b	Yes	Yes	b	a	597533
c	c	c	c	Yes	Yes	b	c	Yes	b	b	c	Yes	Yes	a	a	597534
c	c	c	c	Yes	Yes	b	c	Yes	Yes	b	Yes	Yes	Yes	Yes	Yes	597535
c	c	c	c	Yes	Yes	b	c	Yes	b	b	Yes	Yes	Yes	b	a	597536
c	c	c	c	Yes	Yes	a	c	Yes	b	b	b	Yes	b	b	a	597537
a	Yes	Yes	Yes	Yes	Yes	Yes	c	Yes	b	b	Yes	Yes	Yes	b	a	597538

Availability of miscellaneous facilities (If amenities available code -Yes is given, If not available within the village , the distance range code viz; a for < 5 Kms, b for 5-10 Kms and c for 10+ kms of nearest place where facility is available is given).

Sl.no	Name of the village	Location code no.	Agricultural marketing society	Integrated Child Development Scheme (Nutritional Centres)	Anganwadi Centre (Nutritional Centres)	Others (Nutritional Centres)	ASHA (Accredited Social Health Activist)	Community centre with/without TV	Sports Field,	Sports Club / Recreation Centre	Cinema / Video Hall	Public Library	Public Reading Room	Newspaper Supply	Assembly Polling station	Birth & Death Registration Office
1	2	3	84	85	86	87	88	89	90	91	92	93	94	95	96	97
Name of CD Block:-Gokak																
101	Gulaganjikoppa	597514	a	Yes	Yes	b	Yes	c	a	a	a	a	a	Yes	Yes	Yes
102	Kamankatti	597515	a	Yes	Yes	b	Yes	c	a	a	a	a	a	Yes	Yes	Yes
103	Kopadatti	597516	c	Yes	Yes	b	Yes	c	a	a	a	a	a	Yes	Yes	Yes
104	Yadwad	597517	c	Yes	Yes	b	Yes	Yes	Yes	Yes	Yes	Yes	Yes	Yes	Yes	Yes
105	Timmapur	597518	b	Yes	Yes	b	Yes	b	a	a	a	a	a	Yes	Yes	Yes
106	Kuligod	597519	c	Yes	Yes	c	Yes	Yes	Yes	Yes	Yes	Yes	Yes	Yes	Yes	Yes
107	Hosatti	597520	b	Yes	Yes	Yes	Yes	b	a	a	a	Yes	Yes	Yes	Yes	Yes
108	Bairanatti	597521	c	Yes	Yes	Yes	Yes	c	a	a	a	a	a	Yes	Yes	Yes
109	Sunadholi	597522	b	Yes	Yes	Yes	Yes	Yes	a	a	a	b	b	Yes	Yes	Yes
110	Lakshmeshwar	597523	c	Yes	Yes	c	Yes	c	a	a	a	a	a	Yes	Yes	Yes
111	Honakuppi	597524	c	Yes	Yes	Yes	Yes	a	a	a	a	b	b	Yes	Yes	Yes
112	Shiddapurahatti	597525	b	a	a	b	Yes	b	a	a	a	a	a	Yes	Yes	Yes
113	Tigadi	597526	c	Yes	Yes	b	Yes	c	a	a	a	a	a	Yes	Yes	Yes
114	Talakatnal	597527	c	Yes	Yes	b	Yes	c	a	a	a	Yes	Yes	Yes	Yes	Yes
115	Udagatti	597528	c	Yes	Yes	Yes	Yes	c	a	a	a	Yes	Yes	Yes	Yes	Yes
116	Hadiginal	597529	c	Yes	Yes	b	Yes	c	Yes	a	a	b	b	Yes	Yes	Yes
117	Kalarkoppa	597530	c	Yes	Yes	c	Yes	c	a	a	a	a	a	Yes	Yes	Yes
118	Melavanki	597531	c	Yes	Yes	c	Yes	c	Yes	Yes	a	Yes	Yes	Yes	Yes	Yes
119	Chigadolli	597532	b	Yes	Yes	b	Yes	b	a	a	a	b	b	Yes	Yes	Yes
120	Adibatti	597533	b	Yes	Yes	b	Yes	b	b	b	b	Yes	Yes	Yes	Yes	Yes
121	Tapashi	597534	c	Yes	Yes	b	Yes	c	a	a	a	a	a	Yes	Yes	Yes
122	Betageri	597535	c	Yes	Yes	b	Yes	Yes	a	a	a	Yes	Yes	Yes	Yes	Yes
123	Kemmankol	597536	c	Yes	Yes	b	Yes	c	a	a	a	a	a	Yes	Yes	Yes
124	Kaparatti	597537	c	Yes	Yes	b	Yes	b	a	a	a	b	b	Yes	Yes	Yes
125	Bilakundi	597538	b	Yes	Yes	b	Yes	c	a	a	a	a	a	Yes	Yes	Yes

**Village Directory**  
**Land use( as in 2009)**

Availability of electricity (Yes/No)				Land Use									Location code no.
				Nearest Town	Area under different types of land use ( in hectares rounded up to one decimal place)								
Power Supply for Domestic Use (ED)	Power Supply for Agricultural Use (EAG)	Power Supply for Commercial Use (EC)	Power Supply for All Uses (EA)	Name	Distance range code i.e. a for < 5 Kms, b for 5-10 Kms and c for 10+ kms .	Forests	Area under Non- agricultural Uses	Barren and Un-cultivable land	Permanent Pastures and Other Grazing Lands	Land Under Miscellaneous Tree Crops etc.	Culturable Waste Land	3	
98	99	100	101	102	103	104	105	106	107	108	109	Location Code:0004	
No	No	No	Yes	MUDHOL	c	0	5	64.9	0	0	0	597514	
No	No	No	Yes	MUDHOL	c	0	49	16.3	0	0	0	597515	
No	No	No	Yes	MUDHOL	c	0	20	22	0	0	0	597516	
No	No	No	Yes	MUDHOL	c	0	306	288	0	0	0	597517	
No	No	No	Yes	MUDHOL	c	0	7.2	14.3	0	0	0	597518	
No	No	No	Yes	GOKAK	c	0	87	115.2	0	0	0	597519	
No	No	No	Yes	MUDALGI	c	0	6	33.3	0	0	0	597520	
No	No	No	Yes	MUDALGI	c	0	77	43.2	0	0	0	597521	
No	No	No	Yes	MUDALGI	c	0	133	122	0	0	0	597522	
No	No	No	Yes	MUDALGI	c	0	4	16.2	0	0	0	597523	
No	No	No	Yes	MUDALGI	c	0	0	14.2	0	0	0	597524	
No	No	No	Yes	MUDALGI	b	0	4.1	2.7	0	0	0	597525	
No	No	No	Yes	MUDALGI	c	0	40	59	0	0	0	597526	
No	No	No	Yes	GOKAK	c	0	64	70	0	0	0	597527	
No	No	No	Yes	GOKAK	c	0	13.4	50.5	0	0	0	597528	
No	No	No	Yes	GOKAK	c	0	13.2	31.5	0	0	0	597529	
No	No	No	Yes	GOKAK	c	0	8.3	2.1	0	0	0	597530	
No	No	No	Yes	GOKAK	c	0	24	81.1	0	0	0	597531	
No	No	No	Yes	GOKAK	b	0	7	16.6	0	0	0	597532	
No	No	No	Yes	GOKAK	b	0	7	9.1	0	0	0	597533	
No	No	No	Yes	GOKAK	c	0	35.3	45.8	0	0	0	597534	
No	No	No	Yes	GOKAK	c	0	14	122.8	0	0	0	597535	
No	No	No	Yes	GOKAK	c	0	10	65.2	0	0	0	597536	
No	No	No	Yes	GOKAK	c	0	6.2	14.5	0	0	0	597537	
No	No	No	Yes	GOKAK	c	0	214	30.7	0	0	0	597538	

Sl.no	Name of the village	Location code no.	Land Use					Area irrigated by source (in hectare).						
			Area under different types of land use ( in hectares rounded up to one decimal place)					Total Irrigated Land Area	Total Un-irrigated Land Area	Canals ( C )	Wells/Tube-wells(W/TW)	Tanks/Lakes(T/L)	Water Falls(WF)	Others(O)
			Fallow lands other than current fallows	Current Fallows	Net Area Sown	Total Irrigated Land Area	Total Un-irrigated Land Area							
1	2	3	110	111	112	113	114	115	116	117	118	119		
Name of CD Block:-Gokak														
101	Gulaganjikoppa	597514	0	0	830	133.9	696.1	0	133.9	0	0	0		
102	Kamankatti	597515	0	0	796	156.2	639.8	0	156.2	0	0	0		
103	Kopadatti	597516	0	0	560	32.6	527.4	0	32.6	0	0	0		
104	Yadwad	597517	0	0	8224.5	595.4	7629.1	0	595.4	0	0	0		
105	Timmapur	597518	0	0	410.7	71.6	339.1	0	71.6	0	0	0		
106	Kuligod	597519	0	4	3555	82.4	3472.6	0	82.4	0	0	0		
107	Hosatti	597520	0	0	551	18.2	532.8	0	18.2	0	0	0		
108	Bairanatti	597521	0	0	597	140.3	456.7	0	140.3	0	0	0		
109	Sunadholi	597522	0	0	1363.8	1102.4	261.4	997	105.4	0	0	0		
110	Lakshmeshwar	597523	0	0	338	22.3	315.7	0	22.3	0	0	0		
111	Honakuppi	597524	0	0	969	0	969	0	0	0	0	0		
112	Shiddapurahatti	597525	0	0	296.3	8.4	287.9	0	8.4	0	0	0		
113	Tigadi	597526	0	4	910	317.9	592.1	81.4	35.9	0	0	200.6		
114	Talakatnal	597527	0	2	1516	386.3	1129.7	105.3	93.4	0	0	187.6		
115	Udagatti	597528	0	0	995	403.1	591.9	0	0	0	0	403.1		
116	Hadiginal	597529	0	0	599	352.5	246.5	0	0	0	0	352.5		
117	Kalarkoppa	597530	0	0	359.5	261.2	98.3	0	0	0	0	261.2		
118	Melavanki	597531	0	0	1236.8	679.1	557.7	0	0	0	0	679.1		
119	Chigadolli	597532	0	0	264	226	38	0	0	0	0	226		
120	Adibatti	597533	0	3	596	448	148	0	0	0	0	448		
121	Tapashi	597534	0	0	1182	1102.4	79.6	661.6	440.8	0	0	0		
122	Betageri	597535	0	1	1580	1150	430	590	560	0	0	0		
123	Kemmankol	597536	0	0	1071	1015	56	453	554	0	0	8		
124	Kaparatti	597537	0	0	415.4	0	415.4	0	0	0	0	0		
125	Bilakundi	597538	0	0	925	102	823	0	102	0	0	0		

**Village Directory**  
**Land use( as in 2009)**

**Name of three most important commodities manufactured**

First	Second	Third	Name of the village	Location code no.
120	121	122	2	3
<b>Location Code:0004</b>				
-	-	-	Gulaganjikoppa	597514
-	-	-	Kamankatti	597515
-	-	-	Kopadatti	597516
-	-	-	Yadwad	597517
-	-	-	Timmapur	597518
-	-	-	Kuligod	597519
-	-	-	Hosatti	597520
-	-	-	Bairanatti	597521
-	-	-	Sunadholi	597522
-	-	-	Lakshmeshwar	597523
-	-	-	Honakuppi	597524
-	-	-	Shiddapurahatti	597525
-	-	-	Tigadi	597526
-	-	-	Talakatnal	597527
-	-	-	Udagatti	597528
-	-	-	Hadiginal	597529
-	-	-	Kalarkoppa	597530
-	-	-	Melavanki	597531
-	-	-	Chigadolli	597532
-	-	-	Adibatti	597533
-	-	-	Tapashi	597534
-	-	-	Betageri	597535
-	-	-	Kemmankol	597536
-	-	-	Kaparatti	597537
-	-	-	Bilakundi	597538

Sl.no	Name of the village	Location code no.	Total area of the village ( in hectares rounded up to one decimal place)	Total population ( 2011 census )	Number of households (2011 census)	Number of educational amenities available. (If not available within the village , the distance range code viz; a for < 5 Kms, b for 5-10 Kms and c for 10+ kms of nearest place where facility is available is given).									
						Pre-Primary school (PP)	Primary school (P)	Middle school (M)	Secondary School (S)	Senior Secondary school (SS)	Degree college of arts science & commerce (ASC)	Engineering college(EC)	Medical college (MC)	Management institute (MI)	
1	2	3	4	5	6	7	8	9	10	11	12	13	14	15	
<b>Name of CD Block:-Gokak</b>															
126	Gosabal	597539	1208.6	2043	544	1	1	1	a	a	c	c	c	c	
127	Bagarnal	597540	1376.3	1728	395	b	3	a	a	1	c	c	c	c	
128	Mannikeri	597541	1265.3	2086	394	1	1	a	1	b	c	c	c	c	
129	Koujalgi	597542	5840.4	11472	2190	2	2	2	2	2	c	c	c	c	
130	Radderatti	597543	513.9	1929	371	1	1	2	b	b	c	c	b	c	
131	Kalliguddi	597544	1144.4	1305	275	b	1	1	b	b	c	c	c	c	
<b>Block Total</b>			<b>147231</b>	<b>476448</b>	<b>88909</b>	<b>110</b>	<b>347</b>	<b>229</b>	<b>69</b>	<b>28</b>	<b>4</b>	<b>0</b>	<b>0</b>	<b>0</b>	



Number of educational amenities available. (If not available within the village , the distance range code viz; a for < 5 Kms, b for 5-10 Kms and c for 10+ kms of nearest place where facility is available is given).

Number of Medical Amenities available. (If not available within the village , the distance range code viz; a for < 5 Kms, b for 5-10 Kms and c for 10+ kms of nearest place where facility is available is given).

Polytechnic (Pt)	Vocational training school /ITI	Non-formal training centre (NFTC)	Special school for disabled (SSD)	Others (specify)	Community health centre (CHC)	Primary health centre (PHC)	Primary health sub centre (PHS)	Maternity and child welfare centre (MCW)	T.B. clinic (TBC)	Hospital-allopathic (HA)	Hospital-alternative medicine (HO)	Dispensary (D)	Veterinary hospital (VH)	Mobile health clinic(MHC)	Family welfare centre (FWC)	Location code no.
16	17	18	19	20	21	22	23	24	25	26	27	28	29	30	31	3
Location Code:0004																
c	c	c	c		c	c	b	c	c	c	c	c	c	c	b	597539
c	c	c	c		c	c	b	c	c	c	c	c	c	c	b	597540
c	c	c	c		c	b	b	b	b	c	c	b	b	c	b	597541
c	c	c	c	c	c	c	2	c	c	c	c	1	1	1	2	597542
c	c	c	c	c	c	c	b	c	c	c	c	b	c	b	b	597543
c	c	c	c	c	c	b	1	b	b	c	c	c	c	c	1	597544
0	5	0	0	3	0	20	53	20	20	0	2	17	30	10	53	

			Number of Non-Government Medical Amenities available.							Availability of drinking water - (Yes / No)			
Sl.no	Name of the village	Location code no.	Charitable non Govt. hospital/Nursing home.	Medical practitioner with MBBS Degree	Medical practitioner with other degree	Medical practitioner with no degree	Traditional practitioner and faith healer .	Medicine Shop	Others	Tap water (Treated/Untreated)	Well water (Covered / Uncovered well)	Hand Pump	Tube wells / Bore well
1	2	3	32	33	34	35	36	37	38	39	40	41	42
<b>Name of CD Block:-Gokak</b>													
126	Gosabal	597539	0	0	1	0	0	0	0	Yes	Yes	Yes	Yes
127	Bagarnal	597540	0	0	1	0	0	0	0	No	Yes	Yes	No
128	Mannikeri	597541	2	2	2	1	0	2	2	Yes	Yes	Yes	Yes
129	Koujalgi	597542	0	2	4	0	0	1	0	Yes	Yes	Yes	Yes
130	Radderatti	597543	0	0	1	0	0	0	0	Yes	Yes	Yes	Yes
131	Kalliguddi	597544	0	0	0	0	0	0	0	Yes	Yes	Yes	Yes
<b>Block Total</b>			<b>12</b>	<b>56</b>	<b>124</b>	<b>93</b>	<b>31</b>	<b>86</b>	<b>10</b>	<b>127</b>	<b>92</b>	<b>130</b>	<b>110</b>

**Village Directory**  
**Land use( as in 2009)**

Availability of drinking water - (Yes / No)				Availability of toilet & others (Yes / No)				Communication and transport facilities (If amenities available code -Yes is given except for Village Pin Code ,If not available within the village , the distance range code viz; a for < 5 Kms, b for 5-10 Kms and c for 10+ kms of nearest place where facility is available is given).								
Spring	River / Canal	Tank / Pond / Lake	Others	Community toilet including bath.	Community toilet excluding bath.	Rural sanitary mart or sanitary hardware outlet available near the village.	Community bio- gas or recycle of waste for productive use.	Post office(PO)	Sub post office (SPO)	Post & Telegraph office (P&TO)	Village Pin Code	Telephones (Land lines)	Public call office (PCO)	Mobile phone coverage	Location code no.	
43	44	45	46	47	48	49	50	51	52	53	54	55	56	57	3	
<b>Location Code:0004</b>																
Yes	Yes	No	No	No	No	No	No	a	Yes	a	591225	Yes	Yes	Yes	597539	
No	Yes	No	No	No	No	No	No	b	b	b	591225	Yes	Yes	Yes	597540	
Yes	No	No	No	No	No	No	No	c	a	c	591225	Yes	Yes	Yes	597541	
Yes	No	Yes	No	Yes	Yes	No	No	c	Yes	c	591313	Yes	Yes	Yes	597542	
Yes	No	Yes	Yes	Yes	No	Yes	No	b	Yes	b	591313	Yes	Yes	Yes	597543	
Yes	No	Yes	No	Yes	No	Yes	No	b	Yes	Yes	591313	Yes	Yes	Yes	597544	
<b>10</b>	<b>81</b>	<b>60</b>	<b>11</b>	<b>19</b>	<b>39</b>	<b>13</b>	<b>4</b>	<b>8</b>	<b>55</b>	<b>36</b>	<b>131</b>	<b>125</b>	<b>78</b>	<b>121</b>		

Communication and transport facilities (If amenities available code - Yes is given except for Village Pin Code ,If not available within the village , the distance range code viz; a for < 5 Kms, b for 5-10 Kms and c for 10+ kms of nearest place where facility is available is given).

Sl.no	Name of the village	Location code no.	Internet cafes/ Common service centre (CSC)	Private courier facility	Bus service (Public & Private)	Railway stations	Auto/Modified Autos	Taxis and Vans	Tractors	Cycle-pulled rickshaws(Manual & Machine driven)	Carts driven by animals	Sea /River ferry service
1	2	3	58	59	60	61	62	63	64	65	66	67
<b>Name of CD Block:-Gokak</b>												
126	Gosabal	597539	b	b	Yes	c	Yes	Yes	Yes	b	Yes	c
127	Bagarnal	597540	c	c	Yes	c	b	Yes	Yes	c	Yes	c
128	Mannikeri	597541	c	c	Yes	c	b	Yes	Yes	c	Yes	c
129	Koujalgi	597542	c	c	Yes	c	Yes	Yes	Yes	Yes	Yes	c
130	Radderatti	597543	c	c	Yes	c	b	Yes	Yes	Yes	Yes	c
131	Kalliguddi	597544	b	b	Yes	c	b	Yes	Yes	Yes	Yes	c
<b>Block Total</b>			<b>10</b>	<b>3</b>	<b>131</b>	<b>3</b>	<b>34</b>	<b>83</b>	<b>108</b>	<b>19</b>	<b>100</b>	<b>0</b>

**Village Directory**

**Land use( as in 2009)**

Village connected to highways,village roads, banks & credit societies (If amenities available code -Yes is given, If not available within the village , the distance range code viz; a for < 5 Kms, b for 5-10 Kms and c for 10+ kms of nearest place where facility is available is given).

Availability of miscellaneous facilities (If amenities available code -Yes is given, If not available within the village , the distance range code viz; a for < 5 Kms, b for 5-10 Kms and c for 10+ kms of nearest place where facility is available is given).

Connected to national highway(NH)	Connected to state highway(SH)	Connected to major district road (MDR)	Connected to others district road	Pucca roads	Kutchcha roads	Water bounded macadam(WBM) roads	Navigable waterway (river/canal)(NW)	Footpaths (FP)	Commercial & Co-operative Banks	ATM	Agricultural Credit Societies	Self-Help Group (SHG)	Public distribution system (PDS) shop	Mandis / Regular market	Weekly Haat	Location code no.
68	69	70	71	72	73	74	75	76	77	78	79	80	81	82	83	3
<b>Location Code:0004</b>																
a	Yes	Yes	Yes	Yes	Yes	Yes	c	Yes	a	b	a	Yes	Yes	Yes	a	597539
a	Yes	Yes	Yes	Yes	Yes	Yes	c	Yes	a	b	a	Yes	Yes	Yes	a	597540
b	Yes	Yes	Yes	Yes	Yes	Yes	c	Yes	b	b	Yes	Yes	Yes	a	a	597541
b	Yes	Yes	Yes	Yes	Yes	Yes	c	Yes	Yes	b	Yes	Yes	Yes	Yes	Yes	597542
b	Yes	Yes	Yes	Yes	Yes	Yes	c	Yes	b	b	Yes	Yes	Yes	b	a	597543
c	Yes	Yes	Yes	Yes	Yes	Yes	c	Yes	b	b	Yes	Yes	Yes	a	a	597544
<b>2</b>	<b>20</b>	<b>51</b>	<b>43</b>	<b>131</b>	<b>131</b>	<b>41</b>	<b>9</b>	<b>131</b>	<b>14</b>	<b>5</b>	<b>74</b>	<b>131</b>	<b>111</b>	<b>21</b>	<b>40</b>	

Availability of miscellaneous facilities (If amenities available code -Yes is given, If not available within the village , the distance range code viz; a for < 5 Kms, b for 5-10 Kms and c for 10+ kms of nearest place where facility is available is given).

Sl.no	Name of the village	Location code no.	Agricultural marketing society	Integrated Child Development Scheme (Nutritional Centres)	Anganwadi Centre (Nutritional Centres)	Others (Nutritional Centres)	ASHA (Accredited Social Health Activist)	Community centre with/without TV	Sports Field,	Sports Club / Recreation Centre	Cinema / Video Hall	Public Library	Public Reading Room	Newspaper Supply	Assembly Polling station	Birth & Death Registration Office
1	2	3	84	85	86	87	88	89	90	91	92	93	94	95	96	97
<b>Name of CD Block:-Gokak</b>																
126	Gosabal	597539	c	Yes	Yes	a	Yes	c	a	a	a	Yes	Yes	Yes	Yes	Yes
127	Bagarnal	597540	c	Yes	Yes	b	Yes	c	a	a	a	a	a	Yes	Yes	Yes
128	Mannikeri	597541	c	Yes	Yes	b	Yes	c	a	a	a	Yes	Yes	Yes	Yes	Yes
129	Koujalgi	597542	Yes	Yes	Yes	b	Yes	Yes	Yes	Yes	Yes	Yes	Yes	Yes	Yes	Yes
130	Radderatti	597543	c	Yes	Yes	b	a	c	a	a	a	a	a	Yes	Yes	Yes
131	Kalliguddi	597544	c	Yes	Yes	b	Yes	c	a	a	a	a	a	Yes	Yes	Yes
<b>Block Total</b>			<b>10</b>	<b>128</b>	<b>128</b>	<b>22</b>	<b>124</b>	<b>12</b>	<b>29</b>	<b>21</b>	<b>7</b>	<b>53</b>	<b>55</b>	<b>130</b>	<b>130</b>	<b>131</b>

**Village Directory**  
**Land use( as in 2009)**

Availability of electricity (Yes/No)				Land Use								
				Nearest Town	Area under different types of land use ( in hectares rounded up to one decimal place)							
Power Supply for Domestic Use (ED)	Power Supply for Agricultural Use (EAG)	Power Supply for Commercial Use (EC)	Power Supply for All Uses (EA)	Name	Distance range code i.e. a for < 5 Kms, b for 5-10 Kms and c for 10+ kms .	Forests	Area under Non- agricultural Uses	Barren and Un-cultivable land	Permanent Pastures and Other Grazing Lands	Land Under Miscellaneous Tree Crops etc.	Culturable Waste Land	Location code no.
98	99	100	101	102	103	104	105	106	107	108	109	3
<b>Location Code:0004</b>												
No	No	No	Yes	GOKAK	c	0	77.1	27.5	0	0	0	597539
No	No	No	Yes	GOKAK	c	0	23	54.3	0	0	0	597540
No	No	No	Yes	GOKAK	c	0	15.3	138	0	0	0	597541
No	No	No	Yes	GOKAK	c	0	86.4	191	0	0	0	597542
No	No	No	Yes	GOKAK	c	0	6.4	13	0	0	0	597543
No	No	No	Yes	GOKAK	c	0	6.7	17.7	0	0	0	597544
<b>0</b>	<b>0</b>	<b>0</b>	<b>131</b>	<b>0</b>	<b>0</b>	<b>19644.5</b>	<b>6451.8</b>	<b>5958.8</b>	<b>204</b>	<b>30</b>	<b>422.7</b>	

Sl.no	Name of the village	Location code no.	Land Use					Area irrigated by source (in hectare).					
			Fallow lands other than current fallows	Current Fallows	Net Area Sown	Total Irrigated Land Area	Total Un-irrigated Land Area	Canals ( C )	Wells/Tube-wells(W/TW)	Tanks/Lakes(T/L)	Water Falls(WF)	Others(O)	
1	2	3	110	111	112	113	114	115	116	117	118	119	
<b>Name of CD Block:-Gokak</b>													
126	Gosabal	597539	0	0	1104	100.1	1003.9	41.1	59	0	0	0	
127	Bagarnal	597540	0	0	1299	400	899	298.2	101.8	0	0	0	
128	Mannikeri	597541	0	0	1112	90	1022	0	72.1	0	0	17.9	
129	Koujalgi	597542	0	0	5563	450.6	5112.4	200.9	0	0	0	249.7	
130	Radderatti	597543	0	0	494.5	195	299.5	195	0	0	0	0	
131	Kalliguddi	597544	0	0	1120	90.6	1029.4	30.5	0	0	0	60.1	
<b>Block Total</b>			<b>0</b>	<b>58.6</b>	<b>114460.6</b>	<b>52638.4</b>	<b>61822.1</b>	<b>28206</b>	<b>14156.7</b>	<b>1383.7</b>	<b>86</b>		



**Village Directory**  
**Land use( as in 2009)**

**Name of three most important commodities manufactured**

---

First	Second	Third	Name of the village	Location code no.
120	121	122	2	3
<b>Location Code:0004</b>				
-	-	-	Gosabal	597539
-	-	-	Bagarnal	597540
-	-	-	Mannikeri	597541
-	-	-	Koujalgi	597542
-	-	-	Radderatti	597543
-	-	-	Kalliguddi	597544

---

Number of educational amenities available. (If not available within the village, the distance range code viz; a for < 5 Kms, b for 5-10 Kms and c for 10+ kms of nearest place where facility is available is given).

Sl.no	Name of the village	Location code no.	Total area of the village ( in hectares rounded up to one decimal place)	Total population ( 2011 census )	Number of households (2011 census)	Pre-Primary school (PP)	Primary school (P)	Middle school (M)	Secondary School (S)	Senior Secondary school (SS)	Degree college of arts science & commerce (ASC)	Engineering college(EC)	Medical college (MC)	Management institute (MI)
1	2	3	4	5	6	7	8	9	10	11	12	13	14	15
<b>Name of CD Block:-Hukeri</b>														
1	Shippur	597545	779.1	2653	547	a	2	1	a	b	b	c	b	c
2	Hittani	597546	591.2	2461	569	b	2	2	1	b	b	b	c	c
3	Mattiwade	597547	696.6	1886	474	b	1	1	1	b	b	c	a	c
4	Naganur K.S.	597548	280.9	720	161	b	1	1	1	c	c	c	c	c
5	Rashing	597549	447.7	1196	283	b	1	1	a	b	b	c	a	c
6	Bugatealur	597550	574.6	1800	429	b	2	2	a	b	b	c	c	c
7	Hadalga	597551	576.3	1369	332	b	1	1	b	b	b	b	c	c
8	Bhairapur	597552	430.3	1281	301	a	1	1	a	c	b	c	c	c
9	Shekinhosur	597553	181.4	458	82	b	1	a	a	b	c	c	c	c
10	Konankeri	597554	835.4	2633	547	1	1	1	b	b	b	c	b	c
11	Honnihalli	597555	395.9	1695	355	a	1	1	a	b	b	c	b	c
12	Kanagale	597556	2003.6	7709	1710	2	3	3	1	b	b	c	c	c
13	Karajage	597557	810.6	3442	738	2	2	2	a	b	c	c	b	c
14	Sollapur	597558	1662.3	7371	1525	b	6	5	2	2	b	b	b	c
15	Haragapur	597559	859.6	3801	820	b	3	3	b	b	b	b	b	c
16	Bad	597560	1129.8	3914	819	2	2	2	1	2	1	c	c	c
17	Alur (K.M)	597561	416.4	939	216	1	1	1	a	c	b	c	b	c
18	Akkiwat	597562	169.5	1060	237	1	1	1	a	b	b	b	c	c
19	Kesti	597563	613.2	2697	538	1	3	1	1	c	b	b	c	c
20	Borgal	597564	799.8	2861	638	1	3	1	b	b	a	b	b	c
21	Amminbhavi	597565	442.2	2080	451	1	1	1	a	a	b	a	b	c
22	Handigud	597566	433.8	842	205	1	1	1	b	b	b	c	b	c
23	Ammanagi	597567	1687.7	6030	1287	3	4	2	a	a	b	a	b	c
24	Nidasoshi	597568	1231.5	7048	1449	8	6	5	3	1	1	1	c	c
25	Ankale	597569	641.8	3896	817	b	2	2	a	a	a	b	a	c

Number of educational amenities available. (If not available within the village , the distance range code viz; a for < 5 Kms, b for 5-10 Kms and c for 10+ kms of nearest place where facility is available is given).

Number of Medical Amenities available. (If not available within the village , the distance range code viz; a for < 5 Kms, b for 5-10 Kms and c for 10+ kms of nearest place where facility is available is given).

Polytechnic (Pt)	Vocational training school /ITI	Non-formal training centre (NFTC)	Special school for disabled (SSD)	Others (specify)	Community health centre (CHC)	Primary health centre (PHC)	Primary health sub centre (PHS)	Maternity and child welfare centre (MCW)	T.B. clinic (TBC)	Hospital-allopathic (HA)	Hospital-alternative medicine (HO)	Dispensary (D)	Veterinary hospital (VH)	Mobile health clinic(MHC)	Family welfare centre (FWC)	Location code no.
16	17	18	19	20	21	22	23	24	25	26	27	28	29	30	31	3
Location Code:0005																
b	b	b	c		b	b	1	b	b	b	b	b	b	c	1	597545
b	b	b	c		b	a	a	a	a	b	a	b	b	c	a	597546
c	b	c	c		c	b	1	b	b	b	b	b	c	c	1	597547
c	c	c	c		c	a	a	a	a	c	a	a	b	c	a	597548
c	c	c	c		c	a	a	a	a	a	a	a	b	c	a	597549
c	b	c	c		c	1	1	1	1	c	c	c	a	c	1	597550
b	b	b	c		b	b	b	b	b	b	b	b	b	c	b	597551
b	b	b	c		b	a	a	a	a	a	a	a	1	c	a	597552
c	c	b	c		c	a	a	a	a	b	b	b	a	c	a	597553
c	b	b	c		c	b	b	b	b	c	b	b	c	c	b	597554
b	b	1	c		b	b	1	b	b	b	b	b	b	c	1	597555
b	b	a	c		b	1	2	1	1	b	b	b	1	c	2	597556
c	c	c	c		c	a	a	a	a	a	a	a	a	c	a	597557
b	b	b	c		b	b	1	b	b	b	b	b	b	c	1	597558
b	b	b	c		b	b	b	b	b	b	b	b	b	b	b	597559
b	b	b	c		b	b	1	b	b	b	c	b	b	c	1	597560
b	b	b	c	c	b	b	a	b	b	b	c	b	a	c	a	597561
b	b	b	c		a	b	a	b	b	b	b	a	b	b	a	597562
b	b	b	c		b	c	1	c	c	b	1	b	1	c	1	597563
c	c	c	c		b	b	a	b	b	c	c	c	a	c	a	597564
b	b	b	c		a	a	1	a	a	b	b	b	b	b	1	597565
b	b	b	c		b	a	1	a	a	b	b	b	1	c	1	597566
b	b	b	c		1	1	1	1	1	b	b	b	1	c	1	597567
1	b	b	c		b	a	1	a	a	a	a	a	b	c	1	597568
b	a	b	c		a	a	1	a	a	a	a	a	a	a	1	597569

			Number of Non-Government Medical Amenities available.							Availability of drinking water - (Yes / No)			
Sl.no	Name of the village	Location code no.	Charitable non Govt. hospital/Nursing home.	Medical practitioner with MBBS Degree	Medical practitioner with other degree	Medical practitioner with no degree	Traditional practitioner and faith healer .	Medicine Shop	Others	Tap water (Treated/Untreated)	Well water (Covered / Uncovered well)	Hand Pump	Tube wells / Bore well
1	2	3	32	33	34	35	36	37	38	39	40	41	42
<b>Name of CD Block:-Hukeri</b>													
1	Shippur	597545	0	0	0	0	1	0	0	Yes	Yes	Yes	Yes
2	Hittani	597546	0	1	1	2	2	0	0	Yes	Yes	Yes	Yes
3	Mattiwade	597547	0	0	0	0	1	0	0	Yes	Yes	Yes	Yes
4	Naganur K.S.	597548	0	0	0	0	0	0	0	Yes	Yes	Yes	Yes
5	Rashing	597549	0	0	1	0	0	0	0	Yes	Yes	Yes	Yes
6	Bugatealur	597550	0	0	0	0	1	0	0	Yes	Yes	Yes	Yes
7	Hadalga	597551	0	0	0	0	1	0	0	Yes	Yes	Yes	Yes
8	Bhairapur	597552	0	0	0	0	0	0	0	Yes	Yes	Yes	Yes
9	Shekinhosur	597553	0	0	0	0	0	0	0	Yes	Yes	Yes	Yes
10	Konankeri	597554	0	0	0	1	0	0	0	Yes	Yes	Yes	Yes
11	Honnihalli	597555	0	0	0	0	0	0	0	Yes	Yes	Yes	Yes
12	Kanagale	597556	2	2	0	1	2	2	2	Yes	Yes	Yes	Yes
13	Karajage	597557	0	0	1	1	1	0	0	Yes	Yes	Yes	Yes
14	Sollapur	597558	0	0	0	0	0	0	0	Yes	Yes	Yes	Yes
15	Haragapur	597559	0	0	3	0	0	0	0	Yes	Yes	Yes	Yes
16	Bad	597560	0	0	0	0	0	0	0	Yes	Yes	Yes	Yes
17	Alur (K.M)	597561	0	0	0	0	0	0	0	Yes	Yes	Yes	Yes
18	Akkiwat	597562	0	0	1	1	0	0	0	Yes	Yes	Yes	Yes
19	Kesti	597563	0	0	0	0	0	0	0	Yes	Yes	Yes	Yes
20	Borgal	597564	0	0	1	0	0	0	0	Yes	Yes	Yes	No
21	Amminbhavi	597565	0	0	0	0	0	0	0	Yes	Yes	Yes	No
22	Handigud	597566	0	0	0	0	0	0	0	Yes	Yes	Yes	Yes
23	Ammanagi	597567	0	0	0	0	0	1	0	Yes	Yes	Yes	Yes
24	Nidasoshi	597568	0	0	0	0	0	1	0	Yes	Yes	Yes	Yes
25	Ankale	597569	0	0	2	0	0	0	0	Yes	Yes	Yes	Yes

**Village Directory**  
**Land use( as in 2009)**

Availability of drinking water - (Yes / No)				Availability of toilet & others (Yes / No)				Communication and transport facilities (If amenities available code -Yes is given except for Village Pin Code ,If not available within the village , the distance range code viz; a for < 5 Kms, b for 5-10 Kms and c for 10+ kms of nearest place where facility is available is given).								
Spring	River / Canal	Tank / Pond / Lake	Others	Community toilet including bath.	Community toilet excluding bath.	Rural sanitary mart or sanitary hardware outlet available near the village.	Community bio- gas or recycle of waste for productive use.	Post office(PO)	Sub post office (SPO)	Post & Telegraph office (P&TO)	Village Pin Code	Telephones (Land lines)	Public call office (PCO)	Mobile phone coverage	Location code no.	
43	44	45	46	47	48	49	50	51	52	53	54	55	56	57	3	
<b>Location Code:0005</b>																
No	No	No	No	No	No	No	No	b	a	c	591225	Yes	Yes	Yes	597545	
No	No	Yes	No	No	No	No	No	b	a	b	591225	Yes	Yes	Yes	597546	
No	No	No	No	No	No	No	No	b	Yes	b	591225	Yes	Yes	Yes	597547	
No	No	No	No	No	No	No	No	a	a	a	591225	Yes	Yes	Yes	597548	
No	No	Yes	No	No	Yes	No	No	Yes	a	Yes	591225	Yes	Yes	Yes	597549	
No	No	No	No	No	No	No	No	a	a	a	591225	Yes	Yes	Yes	597550	
No	No	No	No	No	No	No	No	a	Yes	Yes	591313	Yes	Yes	Yes	597551	
No	No	No	No	No	No	No	No	b	Yes	Yes	591313	Yes	Yes	Yes	597552	
No	No	No	No	No	No	No	No	b	Yes	Yes	591225	Yes	Yes	Yes	597553	
No	No	No	No	No	No	No	No	a	a	c	591235	Yes	Yes	Yes	597554	
No	No	No	No	No	No	No	No	a	Yes	b	591235	Yes	Yes	Yes	597555	
No	No	Yes	Yes	No	No	No	No	a	Yes	a	591235	Yes	Yes	Yes	597556	
No	No	Yes	No	No	No	No	No	a	Yes	Yes	591236	Yes	Yes	Yes	597557	
Yes	No	No	No	Yes	Yes	No	No	a	Yes	Yes	591236	Yes	Yes	Yes	597558	
No	No	No	No	No	No	No	No	a	a	b	591236	Yes	Yes	Yes	597559	
No	No	No	No	No	No	No	No	a	Yes	Yes	591236	Yes	Yes	Yes	597560	
No	No	No	No	No	No	No	No	Yes	a	Yes	591236	Yes	Yes	Yes	597561	
No	No	Yes	No	No	No	No	No	a	Yes	Yes	591313	Yes	Yes	Yes	597562	
No	No	Yes	No	No	No	No	No	Yes	Yes	a	591313	Yes	a	Yes	597563	
No	No	No	No	No	No	No	No	b	Yes	Yes	591340	Yes	Yes	Yes	597564	
No	No	No	No	No	No	No	No	Yes	b	Yes	591340	Yes	Yes	Yes	597565	
No	No	Yes	No	No	No	No	No	b	b	Yes	591340	Yes	Yes	Yes	597566	
No	No	Yes	No	No	No	No	No	b	b	b	591340	Yes	b	Yes	597567	
No	No	No	No	No	Yes	No	No	a	b	b	591221	Yes	b	Yes	597568	
No	No	No	No	No	No	No	No	Yes	Yes	Yes	591221	Yes	Yes	Yes	597569	

Communication and transport facilities (If amenities available code - Yes is given except for Village Pin Code ,If not available within the village , the distance range code viz; a for < 5 Kms, b for 5-10 Kms and c for 10+ kms of nearest place where facility is available is given).

Sl.no	Name of the village	Location code no.	Internet cafes/ Common service centre (CSC)	Private courier facility	Bus service (Public & Private)	Railway stations	Auto/Modified Autos	Taxis and Vans	Tractors	Cycle-pulled rickshaws(Manual & Machine driven)	Carts driven by animals	Sea /River ferry service
1	2	3	58	59	60	61	62	63	64	65	66	67
Name of CD Block:-Hukeri												
1	Shippur	597545	b	b	Yes	c	b	Yes	Yes	Yes	Yes	c
2	Hittani	597546	c	c	Yes	c	b	b	Yes	Yes	Yes	c
3	Mattiwade	597547	c	c	Yes	c	Yes	Yes	Yes	Yes	Yes	c
4	Naganur K.S.	597548	b	b	Yes	c	Yes	Yes	Yes	b	Yes	c
5	Rashing	597549	b	Yes	Yes	Yes	Yes	Yes	Yes	Yes	Yes	c
6	Bugatealur	597550	c	c	Yes	c	b	Yes	Yes	Yes	Yes	c
7	Hadalga	597551	b	b	Yes	Yes	Yes	Yes	Yes	b	Yes	c
8	Bhairapur	597552	b	b	Yes	c	b	Yes	Yes	Yes	Yes	c
9	Shekinhosur	597553	b	b	Yes	c	Yes	Yes	Yes	b	Yes	c
10	Konankeri	597554	b	b	Yes	c	Yes	Yes	Yes	b	Yes	c
11	Honnihalli	597555	b	b	Yes	c	b	Yes	Yes	b	Yes	c
12	Kanagale	597556	b	b	Yes	c	Yes	Yes	Yes	b	Yes	c
13	Karajage	597557	c	c	Yes	c	b	c	Yes	c	Yes	c
14	Sollapur	597558	b	b	Yes	c	Yes	b	Yes	b	Yes	c
15	Haragapur	597559	b	b	Yes	c	b	Yes	Yes	b	Yes	c
16	Bad	597560	b	b	Yes	c	Yes	Yes	Yes	b	Yes	c
17	Alur (K.M)	597561	Yes	b	Yes	a	b	Yes	Yes	Yes	Yes	c
18	Akkiwat	597562	b	b	Yes	c	b	Yes	Yes	b	Yes	c
19	Kesti	597563	a	a	Yes	a	a	a	b	a	Yes	c
20	Borgal	597564	a	Yes	Yes	Yes	b	a	b	a	b	c
21	Amminbhavi	597565	b	b	Yes	b	b	Yes	Yes	Yes	Yes	c
22	Handigud	597566	b	b	Yes	c	b	Yes	b	b	Yes	c
23	Ammanagi	597567	a	a	Yes	c	Yes	a	b	a	b	c
24	Nidasoshi	597568	a	a	Yes	c	Yes	Yes	Yes	Yes	Yes	c
25	Ankale	597569	Yes	b	Yes	c	Yes	Yes	Yes	b	Yes	c

**Village Directory**  
**Land use( as in 2009)**

**Village connected to highways,village roads, banks & credit societies**  
**(If amenities available code -Yes is given, If not available within the**  
**village , the distance range code viz; a for < 5 Kms, b for 5-10 Kms**  
**and c for 10+ kms of nearest place where facility is available is given).**

**Availability of miscellaneous**  
**facilities (If amenities available**  
**code -Yes is given, If not available**  
**within the village , the distance**  
**range code viz; a for < 5 Kms, b**  
**for 5-10 Kms and c for 10+ kms**  
**of nearest place where facility is**  
**available is given).**

Connected to national highway(NH)	Connected to state highway(SH)	Connected to major district road (MDR)	Connected to others district road	Pucca roads	Kutchcha roads	Water bounded macadam(WBM) roads	Navigable waterway (river/canal)(NW)	Footpaths (FP)	Commercial & Co-operative Banks	ATM	Agricultural Credit Societies	Self-Help Group (SHG)	Public distribution system (PDS) shop	Mandis / Regular market	Weekly Haat	Location code no.	
68	69	70	71	72	73	74	75	76	77	78	79	80	81	82	83	3	
<b>Location Code:0005</b>																	
b	Yes	Yes	Yes	Yes	Yes	Yes	c	Yes	b	b	a	Yes	Yes	b	a	597545	
b	Yes	Yes	Yes	Yes	Yes	Yes	c	Yes	a	a	Yes	Yes	Yes	b	a	597546	
a	Yes	Yes	Yes	Yes	Yes	Yes	c	Yes	b	b	b	Yes	Yes	b	a	597547	
a	Yes	Yes	Yes	Yes	Yes	Yes	c	Yes	a	b	Yes	Yes	a	a	a	597548	
Yes	Yes	Yes	Yes	Yes	Yes	Yes	b	Yes	Yes	b	b	Yes	Yes	Yes	b	a	597549
a	Yes	Yes	Yes	Yes	Yes	Yes	b	c	Yes	Yes	b	Yes	Yes	Yes	b	a	597550
Yes	Yes	Yes	Yes	Yes	Yes	Yes	b	c	Yes	b	b	b	Yes	Yes	Yes	a	597551
a	b	Yes	Yes	Yes	Yes	Yes	c	Yes	a	b	a	Yes	Yes	b	a	597552	
c	b	b	b	Yes	Yes	Yes	b	c	Yes	a	b	a	Yes	b	a	a	597553
c	b	b	b	Yes	Yes	Yes	b	c	Yes	b	b	Yes	Yes	Yes	b	a	597554
b	Yes	b	b	Yes	Yes	Yes	b	c	Yes	a	a	Yes	Yes	Yes	b	a	597555
c	Yes	b	b	Yes	Yes	Yes	c	Yes	Yes	Yes	Yes	Yes	Yes	Yes	b	Yes	597556
c	c	c	c	Yes	Yes	Yes	b	c	Yes	a	a	Yes	Yes	Yes	b	a	597557
c	b	b	b	Yes	Yes	Yes	b	c	Yes	a	b	Yes	Yes	Yes	b	Yes	597558
b	b	b	b	Yes	Yes	Yes	b	c	Yes	b	b	Yes	Yes	Yes	b	a	597559
b	b	b	b	Yes	Yes	Yes	b	c	Yes	b	b	Yes	Yes	Yes	b	a	597560
b	Yes	Yes	Yes	Yes	Yes	Yes	c	Yes	Yes	b	Yes	Yes	b	b	a	597561	
a	b	Yes	Yes	Yes	Yes	Yes	b	c	Yes	b	b	a	Yes	b	b	a	597562
Yes	Yes	Yes	Yes	Yes	Yes	Yes	b	c	Yes	b	b	b	Yes	Yes	b	a	597563
b	Yes	Yes	a	Yes	Yes	Yes	c	Yes	b	b	Yes	Yes	Yes	Yes	a	a	597564
b	Yes	Yes	Yes	Yes	Yes	Yes	b	c	Yes	b	b	Yes	Yes	Yes	b	a	597565
b	b	Yes	b	Yes	Yes	Yes	c	Yes	a	b	a	Yes	b	b	a	597566	
a	Yes	Yes	a	Yes	Yes	Yes	b	c	Yes	a	b	Yes	Yes	Yes	b	Yes	597567
Yes	Yes	Yes	Yes	Yes	Yes	Yes	c	Yes	Yes	b	Yes	Yes	Yes	Yes	b	Yes	597568
Yes	Yes	Yes	Yes	Yes	Yes	Yes	c	Yes	a	a	Yes	Yes	Yes	b	Yes	597569	

Availability of miscellaneous facilities (If amenities available code -Yes is given, If not available within the village , the distance range code viz; a for < 5 Kms, b for 5-10 Kms and c for 10+ kms of nearest place where facility is available is given).

Sl.no	Name of the village	Location code no.	Agricultural marketing society	Integrated Child Development Scheme (Nutritional Centres)	Anganwadi Centre (Nutritional Centres)	Others (Nutritional Centres)	ASHA (Accredited Social Health Activist)	Community centre with/without TV	Sports Field,	Sports Club / Recreation Centre	Cinema / Video Hall	Public Library	Public Reading Room	Newspaper Supply	Assembly Polling station	Birth & Death Registration Office
1	2	3	84	85	86	87	88	89	90	91	92	93	94	95	96	97
<b>Name of CD Block:-Hukeri</b>																
1	Shippur	597545	b	Yes	Yes	a	Yes	b	a	a	a	b	Yes	Yes	Yes	Yes
2	Hittani	597546	b	Yes	Yes	Yes	Yes	b	Yes	a	a	a	Yes	Yes	Yes	Yes
3	Mattiwade	597547	b	Yes	Yes	Yes	Yes	b	a	a	a	Yes	Yes	Yes	Yes	Yes
4	Naganur K.S.	597548	c	Yes	Yes	Yes	Yes	c	a	a	a	a	a	Yes	Yes	Yes
5	Rashing	597549	c	Yes	Yes	Yes	Yes	c	a	a	a	a	a	Yes	Yes	Yes
6	Bugatealur	597550	b	Yes	Yes	Yes	Yes	Yes	a	a	a	Yes	Yes	Yes	Yes	Yes
7	Hadalga	597551	b	Yes	Yes	Yes	Yes	b	Yes	a	b	b	b	Yes	Yes	Yes
8	Bhairapur	597552	b	Yes	Yes	a	Yes	b	a	a	a	a	a	Yes	Yes	Yes
9	Shekinhosur	597553	c	Yes	Yes	Yes	Yes	b	a	a	a	a	a	Yes	a	Yes
10	Konankeri	597554	c	Yes	Yes	Yes	Yes	c	a	a	a	Yes	Yes	Yes	Yes	Yes
11	Honnihalli	597555	b	Yes	Yes	a	Yes	b	a	a	a	Yes	Yes	Yes	Yes	Yes
12	Kanagale	597556	b	Yes	Yes	Yes	Yes	Yes	Yes	Yes	Yes	Yes	Yes	Yes	Yes	Yes
13	Karajage	597557	c	Yes	Yes	a	Yes	c	a	a	a	a	a	Yes	Yes	Yes
14	Sollapur	597558	b	Yes	Yes	b	Yes	b	Yes	Yes	b	Yes	Yes	Yes	Yes	Yes
15	Haragapur	597559	b	Yes	Yes	b	Yes	b	b	b	b	Yes	Yes	Yes	Yes	Yes
16	Bad	597560	b	Yes	Yes	Yes	Yes	b	a	a	a	Yes	Yes	Yes	Yes	Yes
17	Alur (K.M)	597561	b	Yes	Yes	b	Yes	b	a	a	a	a	a	Yes	Yes	Yes
18	Akkiwat	597562	b	Yes	Yes	a	Yes	b	a	a	a	a	a	Yes	Yes	Yes
19	Kesti	597563	b	Yes	Yes	a	Yes	b	a	a	a	a	Yes	Yes	Yes	Yes
20	Borgal	597564	c	Yes	Yes	b	Yes	c	a	a	a	Yes	Yes	Yes	Yes	Yes
21	Amminbhavi	597565	b	Yes	Yes	b	Yes	b	a	a	a	a	a	Yes	Yes	Yes
22	Handigud	597566	b	Yes	Yes	b	Yes	b	a	a	a	a	a	Yes	Yes	Yes
23	Ammanagi	597567	b	Yes	Yes	b	Yes	b	Yes	Yes	a	Yes	Yes	Yes	Yes	Yes
24	Nidasoshi	597568	Yes	Yes	Yes	b	Yes	Yes	Yes	Yes	Yes	Yes	Yes	Yes	Yes	Yes
25	Ankale	597569	b	Yes	Yes	a	Yes	a	a	a	a	Yes	Yes	Yes	Yes	Yes



**Village Directory**  
**Land use( as in 2009)**

Availability of electricity (Yes/No)				Land Use										
				Nearest Town	Area under different types of land use ( in hectares rounded up to one decimal place)									
Power Supply for Domestic Use (ED)	Power Supply for Agricultural Use (EAG)	Power Supply for Commercial Use (EC)	Power Supply for All Uses (EA)	Name	Distance range code i.e. a for < 5 Kms, b for 5-10 Kms and c for 10+ kms .	Forests	Area under Non- agricultural Uses	Barren and Un-cultivable land	Permanent Pastures and Other Grazing Lands	Land Under Miscellaneous Tree Crops etc.	Culturable Waste Land	Location code no.		
98	99	100	101	102	103	104	105	106	107	108	109	3		
<b>Location Code:0005</b>														
No	No	No	Yes	NIPANI	b	0	21.3	18.9	0	0	9.1	597545		
No	No	No	Yes	NIPANI	b	0	14.5	24.4	0	0	7.1	597546		
No	No	No	Yes	NIPANI	c	0	22.9	18.5	0	0	8.2	597547		
No	No	No	Yes	NIPANI	c	0	9.7	6.5	0	0	3.3	597548		
No	No	No	Yes	NIPANI	c	0	51.3	10.9	0	2.7	0	597549		
No	No	No	Yes	NIPANI	c	0	22.4	10.7	12.8	0	0	597550		
No	No	No	Yes	GADHINGLAJ (MAH)	b	0	16.6	47.2	0	0.2	0	597551		
No	No	No	Yes	SANKESHWAR	b	0	15	20.1	32.9	0	0	597552		
No	No	No	Yes	SANKESHWAR	c	0	7.8	4	0	0	0	597553		
No	No	No	Yes	SANKESHWAR	c	0	38.8	14.1	0	3	0	597554		
No	No	No	Yes	SANKESHWAR	b	0	23.1	5.7	0	0	0	597555		
No	No	No	Yes	SANKESHWAR	b	0	88	209.7	0	4.6	0	597556		
No	No	No	Yes	SANKESHWAR	c	0	20	64.5	15.6	0	0	597557		
No	No	No	Yes	SANKESHWAR	b	0	68.9	29.3	102.8	19.4	0	597558		
No	No	No	Yes	SANKESHWAR	b	0	4.1	196.5	0	10.3	0	597559		
No	No	No	Yes	SANKESHWAR	b	0	24	110.5	0	13	0	597560		
No	No	No	Yes	SANKESHWAR	b	0	10.4	6	6.4	5	0	597561		
No	No	No	Yes	SANKESHWAR	b	0	6	4.5	0	2.2	0	597562		
No	No	No	Yes	SANKESHWAR	b	0	22.4	69.3	0	7.2	0	597563		
No	No	No	Yes	SANKESHWAR	c	0	31.7	196.5	0	9.4	0	597564		
No	No	No	Yes	SANKESHWAR	b	0	10.8	16.1	0	5.3	0	597565		
No	No	No	Yes	SANKESHWAR	b	0	15.8	106.1	0	0	0	597566		
No	No	No	Yes	SANKESHWAR	b	0	27.3	19.2	19.7	0	0	597567		
No	No	No	Yes	SANKESHWAR	b	0	56.9	15.3	0	14.3	0	597568		
No	No	No	Yes	SANKESHWAR	b	0	12.5	0	0	7.7	0	597569		

Sl.no	Name of the village	Location code no.	Land Use					Area irrigated by source (in hectare).					
			Area under different types of land use ( in hectares rounded up to one decimal place)										
1	2	3	Fallow lands other than current fallows	Current Fallows	Net Area Sown	Total Irrigated Land Area	Total Un-irrigated Land Area	Canals ( C )	Wells/Tube-wells(W/TW)	Tanks/Lakes(T/L)	Water Falls(WF)	Others(O)	
110	111	112	113	114	115	116	117	118	119				
Name of CD Block:-Hukeri													
1	Shippur	597545	0	5.8	724	22	702	0	22	0	0	0	
2	Hittani	597546	0	2	543.2	74.4	468.8	0	74.4	0	0	0	
3	Mattiwade	597547	0	7	640	77.6	562.4	0	77.6	0	0	0	
4	Naganur K.S.	597548	0	5.8	255.6	14	241.6	0	14	0	0	0	
5	Rashing	597549	0	3.5	379.2	34.4	344.8	0	34.4	0	0	0	
6	Bugatealur	597550	0	4.7	524	14.4	509.6	0	14.4	0	0	0	
7	Hadalga	597551	0	3.6	508.6	1.7	506.8	0	1.7	0	0	0	
8	Bhairapur	597552	0	2.5	359.7	25.2	334.5	0	25.2	0	0	0	
9	Shekinhosur	597553	0	1.1	168.5	23.7	144.8	0	0	23.7	0	0	
10	Konankeri	597554	0	6.2	773.3	84.4	688.8	0	84.4	0	0	0	
11	Honnihalli	597555	0	4.3	362.7	149.1	213.6	0	0	0	0	149.1	
12	Kanagale	597556	0	0	1701.3	186	1515.3	0	186	0	0	0	
13	Karajage	597557	0	17.6	692.8	37.6	655.2	0	37.6	0	0	0	
14	Sollapur	597558	0	9.8	1432	331.2	1100.8	0	331.2	0	0	0	
15	Haragapur	597559	0	5.4	643.3	98.8	544.5	0	98.8	0	0	0	
16	Bad	597560	0	6.2	976	138	838	138	0	0	0	0	
17	Alur (K.M)	597561	0	3.6	384.8	25.2	359.6	0	25.2	0	0	0	
18	Akkiwat	597562	0	2.6	154.1	30	124.1	0	30	0	0	0	
19	Kesti	597563	0	3.8	510.4	97.6	412.8	0	97.6	0	0	0	
20	Borgal	597564	0	9.9	552.4	64.4	488	0	64.4	0	0	0	
21	Amminbhavi	597565	0	11	399	26.9	372.1	0	26.9	0	0	0	
22	Handigud	597566	0	8.2	303.7	17.6	286.1	0	17.6	0	0	0	
23	Ammanagi	597567	0	9.9	1611.6	349.6	1262	0	349.6	0	0	0	
24	Nidasoshi	597568	0	2.1	1142.9	280.4	862.5	0	280.4	0	0	0	
25	Ankale	597569	17.8	5.1	598.8	26.8	572	0	26.8	0	0	0	

**Village Directory**  
**Land use( as in 2009)**

**Name of three most important commodities manufactured**

First	Second	Third	Name of the village	Location code no.
120	121	122	2	3
<b>Location Code:0005</b>				
-	-	-	Shippur	597545
-	-	-	Hittani	597546
-	-	-	Mattiwade	597547
-	-	-	Naganur K.S.	597548
-	-	-	Rashing	597549
-	-	-	Bugatealur	597550
-	-	-	Hadalga	597551
-	-	-	Bhairapur	597552
-	-	-	Shekinhosur	597553
-	-	-	Konankeri	597554
-	-	-	Honnihalli	597555
-	-	-	Kanagale	597556
-	-	-	Karajage	597557
-	-	-	Sollapur	597558
-	-	-	Haragapur	597559
-	-	-	Bad	597560
-	-	-	Alur (K.M)	597561
-	-	-	Akkiwat	597562
-	-	-	Kesti	597563
-	-	-	Borgal	597564
-	-	-	Amminbhavi	597565
-	-	-	Handigud	597566
-	-	-	Ammanagi	597567
-	-	-	Nidasoshi	597568
-	-	-	Ankale	597569

Sl.no	Name of the village	Location code no.	Total area of the village ( in hectares rounded up to one decimal place)	Total population ( 2011 census )	Number of households (2011 census)	Number of educational amenities available. (If not available within the village , the distance range code viz; a for < 5 Kms, b for 5-10 Kms and c for 10+ kms of nearest place where facility is available is given).								
						Pre-Primary school (PP)	Primary school (P)	Middle school (M)	Secondary School (S)	Senior Secondary school (SS)	Degree college of arts science & commerce (ASC)	Engineering college(EC)	Medical college (MC)	Management institute (MI)
1	2	3	4	5	6	7	8	9	10	11	12	13	14	15
<b>Name of CD Block:-Hukeri</b>														
26	Sankeshwar (R)	597570	1041.5	1319	299	a	a	a	a	a	a	b	a	c
27	Kamatanur	597571	926.9	3942	832	a	1	1	b	b	a	c	b	c
28	Nerli	597572	836.8	4461	975	4	6	3	1	b	b	b	c	c
29	Masarguppi	597573	570.4	1895	412	b	2	2	1	b	b	c	b	c
30	Gavanal	597574	329.5	1699	352	a	1	1	b	b	a	b	b	c
31	Gotur	597575	469.6	4172	872	a	3	1	a	a	a	b	c	c
32	Hebbal	597576	1033.7	6786	1490	9	6	3	2	1	1	b	c	c
33	Kochari	597577	735.4	4450	908	b	3	3	1	b	b	c	b	c
34	Chikalgud	597578	769	2396	497	2	3	3	a	a	a	b	b	c
35	U Khanapur	597579	1417.6	7392	1594	1	5	4	1	1	c	c	c	c
36	Hanchinal	597580	782.1	2207	495	b	2	2	1	1	c	c	c	c
37	Kurniwadi	597581	787.9	1493	320	a	1	1	a	b	b	c	c	c
38	Kurni	597582	1015.8	6082	1397	1	6	4	1	a	a	c	c	c
39	Arjunwad	597583	497.3	2843	574	b	2	1	1	b	b	c	b	c
40	Yadgud	597584	1295.2	4469	969	1	3	2	1	1	b	c	c	c
41	Shelapur	597585	342.5	978	190	b	1	1	a	b	b	c	a	c
42	Bellambi	597586	1465.2	4284	895	1	5	3	1	1	b	c	c	c
43	Shirhatti (Bk)	597587	809.5	2836	592	b	2	1	b	c	c	c	a	c
44	Sarapur	597588	1241.9	2909	568	c	2	2	b	c	c	c	c	c
45	Shirhatti (Kh)	597589	578	1044	204	b	1	1	b	c	c	c	b	c
46	Bagewadi	597590	1871.7	10187	2113	1	5	5	2	2	c	c	c	c
47	Kadhatti	597591	728.7	2705	506	b	3	1	b	c	c	c	c	c
48	Shirdhan	597592	582.4	2787	452	1	4	3	1	a	c	c	c	c
49	Zangatihal	597593	382.5	2020	406	1	3	2	a	c	c	c	c	c
50	Gudas	597594	1215	4327	902	2	3	3	2	c	c	c	c	c

Number of educational amenities available. (If not available within the village , the distance range code viz; a for < 5 Kms, b for 5-10 Kms and c for 10+ kms of nearest place where facility is available is given).

Number of Medical Amenities available. (If not available within the village , the distance range code viz; a for < 5 Kms, b for 5-10 Kms and c for 10+ kms of nearest place where facility is available is given).

Polytechnic (Pt)	Vocational training school /ITI	Non-formal training centre (NFTC)	Special school for disabled (SSD)	Others (specify)	Community health centre (CHC)	Primary health centre (PHC)	Primary health sub centre (PHS)	Maternity and child welfare centre (MCW)	T.B. clinic (TBC)	Hospital-allopathic (HA)	Hospital-alternative medicine (HO)	Dispensary (D)	Veterinary hospital (VH)	Mobile health clinic(MHC)	Family welfare centre (FWC)	Location code no.
16	17	18	19	20	21	22	23	24	25	26	27	28	29	30	31	3
Location Code:0005																
a	a	a	c		1	1	1	1	1	a	a	a	a	a	1	597570
a	a	a	c		a	a	a	a	a	a	b	a	a	b	a	597571
b	b	b	c		b	b	1	b	b	b	b	b	a	b	1	597572
b	b	b	c		b	b	b	b	b	b	b	b	a	b	b	597573
a	a	a	c		a	b	a	b	b	a	b	a	a	b	a	597574
a	a	a	c		a	a	1	a	a	a	a	a	a	c	1	597575
b	b	b	c		b	1	1	1	1	b	1	a	1	c	1	597576
b	b	b	c		b	b	1	b	b	b	b	b	1	c	1	597577
b	b	b	c		b	b	a	b	b	b	c	b	a	c	a	597578
c	c	c	c		c	1	1	1	1	c	c	c	1	c	1	597579
c	c	c	c		c	c	1	c	c	c	c	c	c	c	1	597580
b	b	b	c		b	c	a	c	c	b	c	b	b	b	a	597581
b	b	b	c		b	b	1	b	b	b	c	b	1	c	1	597582
b	b	b	c		b	1	1	1	1	b	c	b	b	c	1	597583
b	b	b	c		b	b	1	b	b	b	b	1	1	b	1	597584
b	b	b	c		b	b	b	b	b	b	b	b	b	b	b	597585
b	b	b	c	c	b	b	1	b	b	b	b	b	1	b	1	597586
c	c	c	c	c	c	1	1	1	1	c	c	1	b	c	1	597587
c	c	c	c		c	b	b	b	b	c	c	1	b	c	b	597588
c	c	c	c		c	1	b	1	1	c	c	1	b	c	b	597589
c	c	c	c		c	b	1	b	b	c	c	c	1	c	1	597590
c	c	c	c		c	c	1	c	c	c	c	c	c	c	1	597591
c	a	a	c	a	c	c	b	c	c	c	c	c	a	c	b	597592
c	a	a	a		c	c	b	c	c	c	c	c	a	c	b	597593
c	c	c	c		c	c	1	c	c	c	c	c	1	c	1	597594

			Number of Non-Government Medical Amenities available.							Availability of drinking water - (Yes / No)			
Sl.no	Name of the village	Location code no.	Charitable non Govt. hospital/Nursing home.	Medical practitioner with MBBS Degree	Medical practitioner with other degree	Medical practitioner with no degree	Traditional practitioner and faith healer .	Medicine Shop	Others	Tap water (Treated/Untreated)	Well water (Covered / Uncovered well)	Hand Pump	Tube wells / Bore well
1	2	3	32	33	34	35	36	37	38	39	40	41	42
<b>Name of CD Block:-Hukeri</b>													
26	Sankeshwar (R)	597570	0	0	0	0	0	0	0	No	Yes	Yes	Yes
27	Kamatanur	597571	0	0	1	0	0	0	0	Yes	Yes	Yes	Yes
28	Nerli	597572	0	0	1	1	1	0	0	Yes	Yes	Yes	Yes
29	Masarguppi	597573	0	0	1	0	0	0	0	Yes	Yes	Yes	Yes
30	Gavanal	597574	0	0	1	0	0	0	0	Yes	Yes	Yes	Yes
31	Gotur	597575	0	0	0	0	0	0	0	Yes	Yes	Yes	Yes
32	Hebbal	597576	0	0	2	0	0	3	0	Yes	Yes	Yes	Yes
33	Kochari	597577	0	0	0	6	0	1	0	Yes	Yes	Yes	Yes
34	Chikalgud	597578	0	0	0	2	0	0	0	Yes	No	Yes	Yes
35	U Khanapur	597579	0	0	3	0	0	2	0	Yes	Yes	Yes	Yes
36	Hanchinal	597580	0	0	0	0	0	0	0	Yes	Yes	Yes	No
37	Kurniwadi	597581	0	0	0	1	0	0	0	Yes	Yes	Yes	Yes
38	Kurni	597582	0	0	3	2	0	0	0	Yes	Yes	Yes	Yes
39	Arjunwad	597583	0	0	0	0	0	0	0	Yes	Yes	Yes	Yes
40	Yadgud	597584	0	0	0	3	1	1	0	Yes	Yes	Yes	Yes
41	Shelapur	597585	0	0	0	0	0	0	0	Yes	Yes	Yes	Yes
42	Bellambi	597586	0	0	0	0	0	0	0	Yes	No	Yes	Yes
43	Shirhatti (Bk)	597587	0	0	0	0	1	0	0	Yes	No	Yes	Yes
44	Sarapur	597588	0	1	0	0	1	0	0	Yes	No	Yes	Yes
45	Shirhatti (Kh)	597589	0	0	0	0	1	0	0	Yes	No	Yes	Yes
46	Bagewadi	597590	0	3	8	0	0	4	0	Yes	Yes	Yes	Yes
47	Kadhatti	597591	0	0	0	2	0	0	0	Yes	Yes	Yes	Yes
48	Shirdhan	597592	0	0	1	0	0	0	0	Yes	No	Yes	Yes
49	Zangatihal	597593	0	0	1	0	0	0	0	Yes	No	Yes	Yes
50	Gudas	597594	0	0	0	4	0	0	0	Yes	No	Yes	Yes

**Village Directory**  
**Land use( as in 2009)**

Availability of drinking water - (Yes / No)			Availability of toilet & others (Yes / No)					Communication and transport facilities (If amenities available code -Yes is given except for Village Pin Code ,If not available within the village , the distance range code viz; a for < 5 Kms, b for 5-10 Kms and c for 10+ kms of nearest place where facility is available is given).								
Spring	River / Canal	Tank / Pond / Lake	Others	Community toilet including bath.	Community toilet excluding bath.	Rural sanitary mart or sanitary hardware outlet available near the village.	Community bio- gas or recycle of waste for productive use.	Post office(PO)	Sub post office (SPO)	Post & Telegraph office (P&TO)	Village Pin Code	Telephones (Land lines)	Public call office (PCO)	Mobile phone coverage	Location code no.	
43	44	45	46	47	48	49	50	51	52	53	54	55	56	57	3	
<b>Location Code:0005</b>																
No	Yes	No	No	No	No	No	No	a	Yes	Yes	591340	Yes	Yes	Yes	597570	
No	No	Yes	No	No	No	Yes	No	a	a	b	591221	Yes	a	Yes	597571	
No	No	Yes	Yes	Yes	No	No	No	b	a	Yes	591221	Yes	b	Yes	597572	
No	Yes	No	No	Yes	No	No	No	b	Yes	b	591243	Yes	Yes	Yes	597573	
No	No	Yes	No	No	No	No	No	a	b	c	591221	Yes	a	b	597574	
Yes	Yes	No	No	Yes	Yes	No	No	a	Yes	Yes	591221	Yes	b	Yes	597575	
No	Yes	No	No	No	Yes	No	No	b	Yes	Yes	591309	Yes	Yes	Yes	597576	
No	Yes	No	No	Yes	Yes	Yes	Yes	b	Yes	Yes	591309	Yes	Yes	Yes	597577	
No	Yes	Yes	No	No	No	No	No	b	b	Yes	591309	Yes	Yes	b	597578	
No	No	No	No	No	Yes	Yes	No	c	Yes	Yes	591309	Yes	Yes	Yes	597579	
No	No	Yes	No	No	No	No	No	c	Yes	c	591305	Yes	b	Yes	597580	
No	No	No	No	No	No	No	No	b	Yes	c	591305	Yes	b	Yes	597581	
No	Yes	No	No	No	Yes	No	No	b	b	c	591305	Yes	b	Yes	597582	
No	Yes	No	No	No	No	No	No	b	b	Yes	591305	Yes	Yes	Yes	597583	
No	No	No	No	No	No	No	No	a	b	a	591305	Yes	Yes	Yes	597584	
No	No	Yes	No	No	Yes	No	No	a	a	a	591310	Yes	a	Yes	597585	
No	Yes	Yes	No	No	No	No	No	a	Yes	a	591306	Yes	a	Yes	597586	
No	Yes	No	No	No	No	No	No	b	Yes	Yes	591310	Yes	Yes	Yes	597587	
No	Yes	No	No	No	No	No	No	b	Yes	b	591310	Yes	Yes	Yes	597588	
No	Yes	No	No	No	No	No	No	b	Yes	Yes	591305	Yes	Yes	Yes	597589	
No	Yes	No	No	No	No	No	No	b	a	b	591305	Yes	Yes	Yes	597590	
No	No	No	No	No	No	No	No	a	b	Yes	591309	Yes	b	Yes	597591	
No	No	No	No	No	No	No	No	a	Yes	Yes	591309	Yes	Yes	Yes	597592	
No	No	No	No	No	No	No	No	a	a	a	591309	Yes	a	Yes	597593	
No	Yes	No	No	No	No	No	No	a	Yes	Yes	591309	Yes	Yes	Yes	597594	

Communication and transport facilities (If amenities available code - Yes is given except for Village Pin Code ,If not available within the village , the distance range code viz; a for < 5 Kms, b for 5-10 Kms and c for 10+ kms of nearest place where facility is available is given).

Sl.no	Name of the village	Location code no.	Internet cafes/ Common service centre (CSC)	Private courier facility	Bus service (Public & Private)	Railway stations	Auto/Modified Autos	Taxis and Vans	Tractors	Cycle-pulled rickshaws(Manual & Machine driven)	Carts driven by animals	Sea /River ferry service
1	2	3	58	59	60	61	62	63	64	65	66	67
<b>Name of CD Block:-Hukeri</b>												
26	Sankeshwar (R)	597570	b	b	Yes	c	b	Yes	c	b	Yes	c
27	Kamatanur	597571	b	b	Yes	c	Yes	Yes	Yes	b	Yes	c
28	Nerli	597572	c	c	Yes	c	Yes	b	b	c	Yes	c
29	Masarguppi	597573	c	c	Yes	c	a	b	c	c	Yes	c
30	Gavanal	597574	b	b	Yes	c	b	Yes	c	b	Yes	c
31	Gotur	597575	b	b	Yes	c	a	Yes	c	b	Yes	c
32	Hebbal	597576	b	b	Yes	c	Yes	Yes	b	b	Yes	c
33	Kochari	597577	b	b	Yes	c	a	Yes	Yes	b	Yes	c
34	Chikalgud	597578	b	b	Yes	c	b	b	Yes	b	Yes	c
35	U Khanapur	597579	b	Yes	Yes	c	Yes	b	c	b	Yes	c
36	Hanchinal	597580	c	c	Yes	c	b	Yes	c	c	Yes	c
37	Kurniwadi	597581	c	c	Yes	c	b	Yes	c	c	Yes	c
38	Kurni	597582	c	c	Yes	c	Yes	Yes	b	c	Yes	c
39	Arjunwad	597583	Yes	Yes	Yes	a	Yes	Yes	Yes	c	Yes	c
40	Yadgud	597584	c	c	Yes	b	Yes	Yes	Yes	c	Yes	c
41	Shelapur	597585	c	c	Yes	a	b	Yes	Yes	c	Yes	c
42	Bellambi	597586	c	c	Yes	a	b	Yes	Yes	c	Yes	c
43	Shirhatti (Bk)	597587	c	c	Yes	b	b	Yes	Yes	c	Yes	c
44	Sarapur	597588	b	b	Yes	b	b	Yes	Yes	b	Yes	c
45	Shirhatti (Kh)	597589	b	b	Yes	c	b	Yes	Yes	b	Yes	c
46	Bagewadi	597590	b	b	Yes	c	Yes	Yes	Yes	b	Yes	c
47	Kadhatti	597591	b	b	Yes	c	b	Yes	Yes	b	Yes	c
48	Shirdhan	597592	b	b	Yes	c	Yes	Yes	Yes	b	Yes	c
49	Zangatihal	597593	a	a	Yes	c	b	a	Yes	a	a	c
50	Gudas	597594	Yes	Yes	Yes	c	Yes	Yes	Yes	Yes	b	c



**Village Directory**

**Land use( as in 2009)**

Village connected to highways,village roads, banks & credit societies  
(If amenities available code -Yes is given, If not available within the  
village , the distance range code viz; a for < 5 Kms, b for 5-10 Kms  
and c for 10+ kms of nearest place where facility is available is given).

Availability of miscellaneous  
facilities (If amenities available  
code -Yes is given, If not available  
within the village , the distance  
range code viz; a for < 5 Kms, b  
for 5-10 Kms and c for 10+ kms  
of nearest place where facility is  
available is given).

Connected to national highway(NH)	Connected to state highway(SH)	Connected to major district road (MDR)	Connected to others district road	Pucca roads	Kutchcha roads	Water bounded macadam(WBM) roads	Navigable waterway (river/canal)(NW)	Footpaths (FP)	Commercial & Co- operative Banks	ATM	Agricultural Credit Societies	Self-Help Group (SHG)	Public distribution system (PDS) shop	Mandis / Regular market	Weekly Haat	Location code no.
68	69	70	71	72	73	74	75	76	77	78	79	80	81	82	83	3
<b>Location Code:0005</b>																
b	b	Yes	b	Yes	Yes	Yes	c	Yes	a	a	Yes	Yes	Yes	Yes	a	597570
Yes	Yes	Yes	Yes	Yes	Yes	Yes	c	Yes	a	a	Yes	Yes	Yes	a	a	597571
Yes	c	c	c	Yes	Yes	b	c	Yes	b	b	Yes	Yes	Yes	b	a	597572
a	c	c	c	Yes	Yes	b	c	Yes	b	b	Yes	Yes	Yes	b	a	597573
a	b	b	b	Yes	Yes	Yes	c	Yes	a	a	a	Yes	Yes	a	a	597574
a	Yes	Yes	b	Yes	Yes	Yes	c	Yes	a	a	Yes	Yes	Yes	a	a	597575
b	b	Yes	b	Yes	Yes	Yes	c	Yes	Yes	Yes	Yes	Yes	Yes	b	Yes	597576
c	Yes	Yes	Yes	Yes	Yes	b	c	Yes	b	b	Yes	Yes	Yes	b	a	597577
c	b	Yes	b	Yes	Yes	Yes	c	Yes	a	a	Yes	Yes	Yes	b	a	597578
c	b	Yes	b	Yes	Yes	Yes	c	Yes	a	b	Yes	Yes	Yes	b	Yes	597579
c	c	c	c	Yes	Yes	b	c	Yes	a	b	Yes	Yes	Yes	b	a	597580
c	c	c	c	Yes	Yes	b	c	Yes	b	b	Yes	Yes	Yes	b	a	597581
c	c	c	c	Yes	Yes	b	c	Yes	a	a	Yes	Yes	Yes	b	Yes	597582
c	c	c	c	Yes	Yes	b	c	Yes	b	b	Yes	Yes	Yes	b	a	597583
c	c	c	c	Yes	Yes	b	c	Yes	b	b	Yes	Yes	Yes	b	a	597584
c	Yes	c	c	Yes	Yes	b	c	Yes	b	b	a	Yes	b	b	a	597585
c	Yes	c	c	Yes	Yes	b	c	Yes	b	b	Yes	Yes	Yes	b	a	597586
c	Yes	c	c	Yes	Yes	a	c	Yes	b	b	Yes	Yes	Yes	b	a	597587
c	Yes	b	b	Yes	Yes	b	c	Yes	b	b	Yes	Yes	Yes	a	a	597588
c	b	Yes	Yes	Yes	Yes	b	c	Yes	b	b	Yes	Yes	b	b	a	597589
c	b	Yes	Yes	Yes	Yes	b	c	Yes	Yes	b	Yes	Yes	Yes	a	Yes	597590
c	b	b	b	Yes	Yes	b	c	Yes	a	Yes	a	Yes	Yes	b	a	597591
c	b	b	b	Yes	Yes	a	c	Yes	a	a	a	Yes	Yes	b	a	597592
c	Yes	Yes	Yes	Yes	Yes	Yes	c	Yes	a	a	a	Yes	Yes	b	a	597593
c	Yes	Yes	Yes	Yes	Yes	Yes	c	Yes	Yes	b	Yes	Yes	Yes	a	a	597594

Availability of miscellaneous facilities (If amenities available code -Yes is given, If not available within the village, the distance range code viz; a for < 5 Kms, b for 5-10 Kms and c for 10+ kms of nearest place where facility is available is given).

Sl.no	Name of the village	Location code no.	Agricultural marketing society	Integrated Child Development Scheme (Nutritional Centres)	Anganwadi Centre (Nutritional Centres)	Others (Nutritional Centres)	ASHA (Accredited Social Health Activist)	Community centre with/without TV	Sports Field,	Sports Club / Recreation Centre	Cinema / Video Hall	Public Library	Public Reading Room	Newspaper Supply	Assembly Polling station	Birth & Death Registration Office
1	2	3	84	85	86	87	88	89	90	91	92	93	94	95	96	97
<b>Name of CD Block:-Hukeri</b>																
26	Sankeshwar (R)	597570	a	Yes	Yes	a	b	a	b	b	a	b	b	Yes	Yes	Yes
27	Kamatanur	597571	a	Yes	Yes	a	Yes	a	b	b	a	Yes	Yes	Yes	Yes	Yes
28	Nerli	597572	b	Yes	Yes	a	Yes	b	b	b	a	Yes	Yes	Yes	Yes	Yes
29	Masarguppi	597573	b	Yes	Yes	b	b	b	b	b	b	b	b	Yes	Yes	Yes
30	Gavanal	597574	a	Yes	Yes	Yes	Yes	a	b	b	a	b	b	Yes	Yes	Yes
31	Gotur	597575	a	Yes	Yes	Yes	Yes	a	a	a	a	Yes	Yes	Yes	Yes	Yes
32	Hebbal	597576	b	Yes	Yes	a	Yes	Yes	Yes	Yes	Yes	Yes	Yes	Yes	Yes	Yes
33	Kochari	597577	b	Yes	Yes	b	Yes	b	b	b	b	Yes	Yes	Yes	Yes	Yes
34	Chikalgud	597578	b	Yes	Yes	a	Yes	a	a	a	b	a	a	Yes	Yes	Yes
35	U Khanapur	597579	c	Yes	Yes	c	Yes	c	Yes	Yes	a	Yes	Yes	Yes	Yes	Yes
36	Hanchinal	597580	c	Yes	Yes	c	Yes	c	a	a	b	Yes	Yes	Yes	Yes	Yes
37	Kurniwadi	597581	b	Yes	Yes	b	b	b	a	a	a	a	a	Yes	Yes	Yes
38	Kurni	597582	b	Yes	Yes	a	Yes	a	Yes	Yes	a	Yes	Yes	Yes	Yes	Yes
39	Arjunwad	597583	b	Yes	Yes	a	Yes	b	a	a	b	b	b	Yes	Yes	Yes
40	Yadgud	597584	b	Yes	Yes	b	Yes	b	a	a	a	Yes	Yes	Yes	Yes	Yes
41	Shelapur	597585	b	Yes	Yes	b	Yes	b	a	a	a	a	a	Yes	Yes	Yes
42	Bellambi	597586	b	a	a	a	Yes	b	a	a	a	Yes	Yes	Yes	Yes	Yes
43	Shirhatti (Bk)	597587	b	Yes	Yes	c	Yes	c	a	a	a	a	a	Yes	Yes	Yes
44	Sarapur	597588	c	Yes	Yes	b	Yes	c	a	a	a	Yes	Yes	Yes	Yes	Yes
45	Shirhatti (Kh)	597589	c	Yes	Yes	c	Yes	c	a	a	a	a	a	Yes	Yes	Yes
46	Bagewadi	597590	Yes	Yes	Yes	Yes	Yes	Yes	Yes	Yes	Yes	Yes	Yes	Yes	Yes	Yes
47	Kadhatti	597591	c	Yes	Yes	b	Yes	c	a	a	a	b	b	Yes	Yes	Yes
48	Shirdhan	597592	c	Yes	Yes	a	Yes	a	a	a	a	a	a	Yes	Yes	Yes
49	Zangatihal	597593	c	Yes	Yes	a	Yes	a	a	a	a	a	a	Yes	Yes	Yes
50	Gudas	597594	c	Yes	Yes	Yes	Yes	Yes	a	a	b	Yes	Yes	Yes	Yes	Yes

**Village Directory**  
**Land use( as in 2009)**

Availability of electricity (Yes/No)				Land Use									Location code no.
				Nearest Town	Area under different types of land use ( in hectares rounded up to one decimal place)								
Power Supply for Domestic Use (ED)	Power Supply for Agricultural Use (EAG)	Power Supply for Commercial Use (EC)	Power Supply for All Uses (EA)	Name	Distance range code i.e. a for < 5 Kms, b for 5-10 Kms and c for 10+ kms .	Forests	Area under Non- agricultural Uses	Barren and Un-cultivable land	Permanent Pastures and Other Grazing Lands	Land Under Miscellaneous Tree Crops etc.	Culturable Waste Land	3	
98	99	100	101	102	103	104	105	106	107	108	109	Location Code:0005	
No	No	No	Yes	SANKESHWAR	a	0	102.1	102.5	0	0	0	597570	
No	No	No	Yes	SANKESHWAR	a	0	30	20.8	11.2	10.9	0	597571	
No	No	No	Yes	HUKKERI	b	0	21.3	24.4	27.2	0	0	597572	
No	No	No	Yes	HUKKERI	b	0	17.9	19.3	0	0	0	597573	
No	No	No	Yes	SANKESHWAR	a	0	20.3	4	0	0	0	597574	
No	No	No	Yes	SANKESHWAR	a	0	38.1	6	0	0	0	597575	
No	No	No	Yes	SANKESHWAR	b	0	79.2	14.4	12.1	0	0	597576	
No	No	No	Yes	HUKKERI	b	0	33	17.6	8.6	0	0	597577	
No	No	No	Yes	SANKESHWAR	b	0	36.5	9.6	2.8	9	0	597578	
No	No	No	Yes	SANKESHWAR	c	0	30.1	60.5	0	16.7	0	597579	
No	No	No	Yes	SANKESHWAR	c	0	22.6	32.8	0	0	0	597580	
No	No	No	Yes	HUKKERI	b	0	22.9	0	0	0	49.2	597581	
No	No	No	Yes	HUKKERI	b	0	63.2	45.3	0	0	0	597582	
No	No	No	Yes	HUKKERI	b	0	29.2	32.9	0	0	0	597583	
No	No	No	Yes	HUKKERI	b	0	50.8	112.4	0	0	0	597584	
No	No	No	Yes	HUKKERI	b	0	8.1	17.2	0	0	0	597585	
No	No	No	Yes	HUKKERI	b	0	52.1	201.4	0	17.1	0	597586	
No	No	No	Yes	HUKKERI	c	0	18.2	18.9	120.9	9.5	0	597587	
No	No	No	Yes	HUKKERI	c	0	29	38.9	0	0	0	597588	
No	No	No	Yes	HUKKERI	c	0	19.7	18.1	0	0	0	597589	
No	No	No	Yes	HUKKERI	c	0	102.1	115.7	0	0	0	597590	
No	No	No	Yes	HUKKERI	c	0	10.8	21	5.6	80.1	0	597591	
No	No	No	Yes	HUKKERI	c	0	78.4	76.1	0	0	0	597592	
No	No	No	Yes	HUKKERI	c	0	69.3	97.4	0	0	0	597593	
No	No	No	Yes	HUKKERI	c	0	163.5	181.2	0	0	0	597594	

Sl.no	Name of the village	Location code no.	Land Use					Area irrigated by source (in hectare).					
			Area under different types of land use ( in hectares rounded up to one decimal place)										
1	2	3	Fallow lands other than current fallows	Current Fallows	Net Area Sown	Total Irrigated Land Area	Total Un-irrigated Land Area	Canals ( C )	Wells/Tube-wells(W/TW)	Tanks/Lakes(T/L)	Water Falls(WF)	Others(O)	
110	111	112	113	114	115	116	117	118	119				
Name of CD Block:-Hukeri													
26	Sankeshwar (R)	597570	0	5.9	831	342	489	0	144.1	0	0	197.9	
27	Kamatanur	597571	0	5.6	848.4	118.8	729.6	0	118.8	0	0	0	
28	Nerli	597572	0	6.7	757.2	274.8	482.4	0	274.8	0	0	0	
29	Masarguppi	597573	0	12.3	520.8	103	417.8	0	82.2	0	0	20.8	
30	Gavanal	597574	0	9.4	295.7	50.5	245.2	0	50.5	0	0	0	
31	Gotur	597575	0	6.8	418.8	132.9	285.9	0	70.4	0	0	62.5	
32	Hebbal	597576	0	7.2	920.8	319.6	601.2	0	170.9	0	0	148.7	
33	Kochari	597577	0	3.7	672.5	218.9	453.6	24	178.9	0	0	16	
34	Chikalgud	597578	0	8.5	702.5	201.3	501.3	0	94.1	0	0	107.2	
35	U Khanapur	597579	0	9.2	1301.2	351.6	949.6	0	351.6	0	0	0	
36	Hanchinal	597580	0	1.4	725.3	231.3	494	0	231.3	0	0	0	
37	Kurniwadi	597581	0	0	715.8	53.4	662.4	4.1	39.9	0	0	9.4	
38	Kurni	597582	0	8.3	899	527	372	0	40.2	0	0	486.8	
39	Arjunwad	597583	0	4.8	430.4	98.4	332	0	24	0	0	74.4	
40	Yadgud	597584	0	3.4	1128.6	275.3	853.2	0	275.3	0	0	0	
41	Shelapur	597585	0	4	313.2	45.2	268	0	45.2	0	0	0	
42	Bellambi	597586	0	3.8	1190.8	231.2	959.6	0	196	0	0	35.2	
43	Shirhatti (Bk)	597587	0	2.5	639.6	284.3	355.3	0	234.1	0	0	50.2	
44	Sarapur	597588	0	4.7	1169.3	320.9	848.4	0	260.9	0	0	60	
45	Shirhatti (Kh)	597589	0	4.2	536	220	316	0	196	0	0	24	
46	Bagewadi	597590	0	11.9	1642	1382	260	257.2	1124.8	0	0	0	
47	Kadhatti	597591	0	0	611.1	475.9	135.2	208	267.9	0	0	0	
48	Shirdhan	597592	3	44.8	380	380	0	0	256.4	0	0	123.6	
49	Zangatihal	597593	4.6	15.3	196	196	0	0	94	0	0	102	
50	Gudas	597594	0	34.3	836	668	168	265.2	232.8	0	0	170	

**Village Directory**  
**Land use( as in 2009)**

**Name of three most important commodities manufactured**

First	Second	Third	Name of the village	Location code no.
120	121	122	2	3
<b>Location Code:0005</b>				
-	-	-	Sankeshwar (R)	597570
-	-	-	Kamatanur	597571
-	-	-	Nerli	597572
-	-	-	Masarguppi	597573
-	-	-	Gavanal	597574
-	-	-	Gotur	597575
-	-	-	Hebbal	597576
-	-	-	Kochari	597577
-	-	-	Chikalgud	597578
-	-	-	U Khanapur	597579
-	-	-	Hanchinal	597580
-	-	-	Kurniwadi	597581
-	-	-	Kurni	597582
-	-	-	Arjunwad	597583
-	-	-	Yadgud	597584
-	-	-	Shelapur	597585
-	-	-	Bellambi	597586
-	-	-	Shirhatti (Bk)	597587
-	-	-	Sarapur	597588
-	-	-	Shirhatti (Kh)	597589
-	-	-	Bagewadi	597590
-	-	-	Kadhatti	597591
-	-	-	Shirdhan	597592
-	-	-	Zangatihal	597593
-	-	-	Gudas	597594

Number of educational amenities available. (If not available within the village, the distance range code viz; a for < 5 Kms, b for 5-10 Kms and c for 10+ kms of nearest place where facility is available is given).

Sl.no	Name of the village	Location code no.	Total area of the village ( in hectares rounded up to one decimal place)	Total population ( 2011 census )	Number of households (2011 census)	Pre-Primary school (PP)	Primary school (P)	Middle school (M)	Secondary School (S)	Senior Secondary school (SS)	Degree college of arts science & commerce (ASC)	Engineering college(EC)	Medical college (MC)	Management institute (MI)
1	2	3	4	5	6	7	8	9	10	11	12	13	14	15
<b>Name of CD Block:-Hukeri</b>														
51	Kotabagi	597595	1283.4	4076	869	1	2	2	1	b	b	c	b	c
52	Hulloli	597596	662.5	2684	549	2	4	3	1	b	a	c	c	c
53	Hullolihatti	597597	625.4	2373	500	1	1	1	b	b	b	c	c	c
54	Hanjanatti	597598	1146	1742	341	b	2	a	a	b	b	c	c	c
55	Yalimunoli	597599	1231.4	7305	1562	10	8	4	2	b	b	b	c	c
56	Jabapur (R)	597600	118.1	476	77	1	1	a	a	a	a	b	c	c
57	Hukkeri (Rural)	597601	2388.8	1108	190	2	8	5	1	1	2	b	c	c
58	Madihalli	597602	575.7	3629	768	2	4	2	a	a	a	c	c	c
59	Raxi	597603	586.5	1019	212	1	1	1	a	b	b	c	c	c
60	Shiragaon	597604	1051.5	3644	738	2	1	1	a	b	b	c	c	c
61	Awargol	597605	597.2	3242	630	1	4	1	1	a	c	c	b	c
62	Noginhal	597606	314.2	1015	212	1	2	2	a	a	c	c	b	c
63	Sultanpur	597607	873	3955	822	1	3	2	1	b	b	c	b	c
64	Beniwad	597608	765.2	3040	690	1	3	1	1	b	b	c	c	c
65	Madamakkanal	597609	336.4	1469	292	1	1	1	1	b	b	b	c	c
66	Bastawad	597610	442.4	2931	634	2	2	2	1	b	b	c	c	c
67	Goudawad	597611	401.1	1470	304	1	1	1	a	a	b	c	c	c
68	Badkundri	597612	707.8	3262	728	2	3	2	a	a	b	c	c	c
69	Yargatti	597613	448.4	2323	479	1	1	1	1	1	b	c	c	c
70	Yamal	597614	599.9	2859	613	4	5	2	a	a	b	c	c	c
71	Hosur	597615	718.9	3010	663	1	3	3	2	1	c	c	b	c
72	Ingali	597616	680.2	3193	562	1	3	2	a	b	c	c	c	c
73	Hidkal	597617	625.7	956	211	1	2	2	1	c	1	c	c	c
74	Hospet	597618	144	3713	776	1	8	5	b	1	c	c	c	c
75	Chilbhavi	597619	356.2	1169	247	a	1	a	a	a	b	c	a	c

Number of educational amenities available. (If not available within the village , the distance range code viz; a for < 5 Kms, b for 5-10 Kms and c for 10+ kms of nearest place where facility is available is given).

Number of Medical Amenities available. (If not available within the village , the distance range code viz; a for < 5 Kms, b for 5-10 Kms and c for 10+ kms of nearest place where facility is available is given).

Polytechnic (Pt)	Vocational training school /ITI	Non-formal training centre (NFTC)	Special school for disabled (SSD)	Others (specify)	Community health centre (CHC)	Primary health centre (PHC)	Primary health sub centre (PHS)	Maternity and child welfare centre (MCW)	T.B. clinic (TBC)	Hospital-allopathic (HA)	Hospital-alternative medicine (HO)	Dispensary (D)	Veterinary hospital (VH)	Mobile health clinic(MHC)	Family welfare centre (FWC)	Location code no.
16	17	18	19	20	21	22	23	24	25	26	27	28	29	30	31	3
Location Code:0005																
b	b	b	c		b	a	l	a	a	b	b	b	a	c	l	597595
b	b	b	c		b	l	l	l	l	b	b	b	b	b	l	597596
b	b	b	c		b	a	a	a	a	b	b	l	l	b	a	597597
b	b	b	c		b	b	a	b	b	b	b	b	b	b	a	597598
b	b	b	c		b	b	a	b	b	b	b	b	b	b	a	597599
a	a	a	c	a	a	a	b	a	a	a	c	a	a	c	b	597600
a	a	a	c	l	a	a	b	a	a	a	c	a	l	c	b	597601
a	a	a	c		a	a	l	a	a	a	a	l	a	a	l	597602
b	b	b	c		a	a	b	a	a	b	c	b	b	b	b	597603
b	b	b	c		b	b	l	b	b	b	b	l	b	b	l	597604
c	c	c	c		a	c	a	c	c	b	b	b	b	b	a	597605
c	c	c	c		c	l	l	l	l	c	b	b	b	b	l	597606
b	a	b	b		b	b	l	b	b	b	b	b	l	b	l	597607
b	b	b	b		b	l	a	l	l	b	b	b	l	c	a	597608
b	b	b	b		b	b	a	b	b	b	b	b	b	b	a	597609
b	b	b	c		b	a	l	a	a	b	b	b	l	b	l	597610
b	b	b	c		b	a	a	a	a	a	a	a	a	b	a	597611
b	a	b	b		b	l	l	l	l	b	l	l	l	b	l	597612
b	a	b	b		b	a	a	a	a	a	a	a	a	b	a	597613
b	a	b	b		b	a	a	a	a	a	a	a	a	a	a	597614
c	2	c	c		b	a	l	a	a	c	c	b	l	b	l	597615
c	b	c	c		b	b	b	b	b	c	c	l	b	a	b	597616
c	b	c	l		b	b	l	b	b	c	c	l	b	l	l	597617
c	b	c	c	c	b	b	b	b	b	c	c	c	c	c	b	597618
c	a	c	a		c	a	b	a	a	a	a	a	b	b	b	597619

			Number of Non-Government Medical Amenities available.							Availability of drinking water - (Yes / No)			
Sl.no	Name of the village	Location code no.	Charitable non Govt. hospital/Nursing home.	Medical practitioner with MBBS Degree	Medical practitioner with other degree	Medical practitioner with no degree	Traditional practitioner and faith healer .	Medicine Shop	Others	Tap water (Treated/Untreated)	Well water (Covered / Uncovered well)	Hand Pump	Tube wells / Bore well
1	2	3	32	33	34	35	36	37	38	39	40	41	42
<b>Name of CD Block:-Hukeri</b>													
51	Kotabagi	597595	0	2	0	0	0	0	0	Yes	Yes	Yes	Yes
52	Hulloli	597596	0	0	2	2	2	0	0	Yes	Yes	Yes	Yes
53	Hullolihatti	597597	0	0	0	3	1	0	0	Yes	Yes	Yes	Yes
54	Hanjanatti	597598	0	0	2	2	0	2	0	Yes	Yes	Yes	Yes
55	Yalimunoli	597599	0	0	2	2	0	1	0	Yes	Yes	Yes	Yes
56	Jabapur (R)	597600	0	0	0	0	0	0	0	Yes	Yes	Yes	Yes
57	Hukkeri (Rural)	597601	0	0	1	2	1	1	0	Yes	Yes	Yes	Yes
58	Madihalli	597602	0	0	0	3	0	0	0	Yes	Yes	Yes	Yes
59	Raxi	597603	0	0	1	0	0	0	0	Yes	Yes	Yes	Yes
60	Shiragaon	597604	0	0	0	4	0	1	0	Yes	Yes	Yes	Yes
61	Awargol	597605	0	0	1	0	0	0	0	Yes	No	Yes	Yes
62	Noginhal	597606	0	0	0	0	0	0	0	No	Yes	Yes	Yes
63	Sultanpur	597607	0	0	0	0	0	0	0	Yes	Yes	Yes	Yes
64	Beniwad	597608	0	2	2	0	0	0	0	Yes	Yes	Yes	Yes
65	Madamakkanal	597609	0	0	1	0	0	0	0	Yes	Yes	Yes	Yes
66	Bastawad	597610	0	0	0	0	0	0	0	Yes	Yes	Yes	Yes
67	Goudawad	597611	0	0	1	0	0	0	0	Yes	Yes	Yes	Yes
68	Badkundri	597612	0	1	1	2	0	1	0	Yes	Yes	Yes	Yes
69	Yargatti	597613	0	1	1	0	0	0	0	Yes	Yes	Yes	Yes
70	Yarnal	597614	0	1	1	0	0	0	0	Yes	Yes	Yes	Yes
71	Hosur	597615	0	0	1	0	0	0	1	Yes	Yes	Yes	No
72	Ingali	597616	0	0	0	0	0	0	1	Yes	Yes	Yes	Yes
73	Hidkal	597617	0	0	0	0	0	0	0	Yes	No	Yes	Yes
74	Hospet	597618	0	0	1	0	0	0	0	Yes	Yes	Yes	No
75	Chilbhavi	597619	0	0	1	0	0	0	0	Yes	No	Yes	Yes



**Village Directory**  
**Land use( as in 2009)**

Availability of drinking water - (Yes / No)		Availability of toilet & others (Yes / No)								Communication and transport facilities (If amenities available code -Yes is given except for Village Pin Code ,If not available within the village , the distance range code viz; a for < 5 Kms, b for 5-10 Kms and c for 10+ kms of nearest place where facility is available is given).						
Spring	River / Canal	Tank / Pond / Lake	Others	Community toilet including bath.	Community toilet excluding bath.	Rural sanitary mart or sanitary hardware outlet available near the village.	Community bio- gas or recycle of waste for productive use.	Post office(PO)	Sub post office (SPO)	Post & Telegraph office (P&TO)	Village Pin Code	Telephones (Land lines)	Public call office (PCO)	Mobile phone coverage	Location code no.	
43	44	45	46	47	48	49	50	51	52	53	54	55	56	57	3	
<b>Location Code:0005</b>																
No	Yes	No	No	No	No	No	No	a	Yes	a	591309	Yes	Yes	Yes	597595	
No	Yes	No	No	Yes	No	No	No	b	a	b	591306	Yes	b	a	597596	
No	Yes	No	No	Yes	No	No	No	b	a	b	591309	Yes	Yes	Yes	597597	
No	No	Yes	No	No	Yes	No	No	a	a	Yes	591309	Yes	b	Yes	597598	
No	No	Yes	No	Yes	Yes	No	No	a	a	b	591309	Yes	b	Yes	597599	
No	Yes	No	No	Yes	Yes	No	No	a	Yes	b	591309	Yes	Yes	Yes	597600	
No	Yes	No	No	Yes	Yes	Yes	No	a	Yes	b	591309	Yes	b	Yes	597601	
No	Yes	Yes	No	Yes	Yes	No	No	a	a	b	591309	Yes	b	Yes	597602	
No	No	No	No	No	No	No	No	b	b	b	591309	Yes	Yes	Yes	597603	
No	Yes	No	No	No	Yes	No	No	b	a	b	591309	Yes	b	Yes	597604	
No	Yes	Yes	No	No	No	No	No	b	Yes	Yes	591221	Yes	b	Yes	597605	
No	Yes	No	No	No	No	No	No	Yes	a	b	591129	Yes	b	Yes	597606	
No	Yes	No	No	No	No	No	No	b	b	b	591221	Yes	b	Yes	597607	
No	No	No	No	No	No	No	No	b	a	a	591221	Yes	Yes	Yes	597608	
No	No	No	No	No	No	No	No	a	a	Yes	591107	Yes	Yes	Yes	597609	
No	Yes	No	No	No	No	No	No	Yes	Yes	Yes	591220	Yes	Yes	Yes	597610	
No	Yes	No	No	No	No	No	No	a	a	Yes	591107	Yes	a	Yes	597611	
No	Yes	No	No	Yes	No	No	No	b	a	c	591309	Yes	Yes	Yes	597612	
No	Yes	No	Yes	Yes	Yes	No	No	b	Yes	b	591122	Yes	Yes	b	597613	
No	Yes	No	No	Yes	No	No	No	b	a	a	591107	Yes	Yes	Yes	597614	
No	Yes	Yes	No	Yes	No	No	No	a	Yes	a	591107	Yes	Yes	Yes	597615	
No	Yes	No	No	No	No	No	No	b	a	b	591107	Yes	Yes	Yes	597616	
No	Yes	No	No	No	No	No	No	b	a	a	591107	Yes	Yes	Yes	597617	
No	Yes	Yes	Yes	Yes	Yes	Yes	Yes	b	Yes	Yes	591107	Yes	Yes	Yes	597618	
No	No	Yes	No	No	No	No	No	Yes	a	Yes	591243	Yes	a	Yes	597619	

Communication and transport facilities (If amenities available code - Yes is given except for Village Pin Code ,If not available within the village , the distance range code viz; a for < 5 Kms, b for 5-10 Kms and c for 10+ kms of nearest place where facility is available is given).

Sl.no	Name of the village	Location code no.	Internet cafes/ Common service centre (CSC)	Private courier facility	Bus service (Public & Private)	Railway stations	Auto/Modified Autos	Taxis and Vans	Tractors	Cycle-pulled rickshaws(Manual & Machine driven)	Carts driven by animals	Sea /River ferry service
1	2	3	58	59	60	61	62	63	64	65	66	67
Name of CD Block:-Hukeri												
51	Kotabagi	597595	a	a	Yes	c	Yes	Yes	a	a	Yes	c
52	Hulloli	597596	b	b	Yes	b	b	Yes	Yes	b	Yes	c
53	Hullolihatti	597597	b	b	Yes	c	b	Yes	Yes	b	Yes	c
54	Hanjanatti	597598	c	c	Yes	c	b	b	Yes	c	b	c
55	Yalimunoli	597599	c	c	Yes	c	Yes	b	Yes	c	b	c
56	Jabapur (R)	597600	b	b	Yes	c	b	a	Yes	b	b	c
57	Hukkeri (Rural)	597601	b	b	Yes	b	b	a	b	b	Yes	c
58	Madihalli	597602	b	b	Yes	c	a	a	b	b	Yes	c
59	Raxi	597603	b	b	Yes	c	a	Yes	Yes	b	Yes	c
60	Shiragaon	597604	b	b	Yes	c	b	Yes	Yes	b	Yes	c
61	Awargol	597605	b	b	Yes	b	b	Yes	Yes	b	Yes	c
62	Noginhal	597606	b	b	Yes	c	b	Yes	Yes	b	Yes	c
63	Sultanpur	597607	b	b	Yes	c	b	Yes	Yes	b	Yes	c
64	Beniwad	597608	c	c	Yes	c	b	b	Yes	c	b	c
65	Madamakkanal	597609	c	c	Yes	b	b	b	Yes	c	b	c
66	Bastawad	597610	c	Yes	Yes	b	b	Yes	b	Yes	Yes	c
67	Goudawad	597611	c	c	Yes	b	a	Yes	a	Yes	Yes	c
68	Badkundri	597612	c	c	Yes	b	a	b	Yes	c	Yes	c
69	Yargatti	597613	c	c	Yes	b	b	b	b	c	b	c
70	Yarnal	597614	c	c	Yes	b	Yes	Yes	Yes	c	Yes	c
71	Hosur	597615	c	c	Yes	a	b	Yes	Yes	c	Yes	c
72	Ingali	597616	c	c	Yes	a	b	c	Yes	c	Yes	c
73	Hidkal	597617	c	c	Yes	a	b	Yes	Yes	c	Yes	c
74	Hospet	597618	b	b	Yes	b	b	Yes	Yes	b	Yes	c
75	Chilbhavi	597619	c	c	Yes	c	b	Yes	b	Yes	Yes	c

**Village Directory**  
**Land use( as in 2009)**

**Village connected to highways,village roads, banks & credit societies**  
**(If amenities available code -Yes is given, If not available within the**  
**village , the distance range code viz; a for < 5 Kms, b for 5-10 Kms**  
**and c for 10+ kms of nearest place where facility is available is given).**

**Availability of miscellaneous**  
**facilities (If amenities available**  
**code -Yes is given, If not available**  
**within the village , the distance**  
**range code viz; a for < 5 Kms, b**  
**for 5-10 Kms and c for 10+ kms**  
**of nearest place where facility is**  
**available is given).**

Connected to national highway(NH)	Connected to state highway(SH)	Connected to major district road (MDR)	Connected to others district road	Pucca roads	Kutchcha roads	Water bounded macadam(WBM) roads	Navigable waterway (river/canal)(NW)	Footpaths (FP)	Commercial & Co-operative Banks	ATM	Agricultural Credit Societies	Self-Help Group (SHG)	Public distribution system (PDS) shop	Mandis / Regular market	Weekly Haat	Location code no.
68	69	70	71	72	73	74	75	76	77	78	79	80	81	82	83	3
<b>Location Code:0005</b>																
c	a	a	Yes	Yes	Yes	b	c	Yes	b	b	a	Yes	Yes	b	a	597595
c	Yes	Yes	Yes	Yes	Yes	Yes	c	Yes	b	b	Yes	Yes	Yes	b	a	597596
a	b	Yes	Yes	Yes	Yes	a	c	Yes	b	b	Yes	Yes	Yes	b	a	597597
c	c	c	c	Yes	Yes	a	c	Yes	b	b	Yes	Yes	Yes	b	a	597598
c	c	c	c	Yes	Yes	a	c	Yes	b	b	b	Yes	Yes	b	Yes	597599
c	b	b	b	Yes	Yes	b	c	Yes	a	a	a	Yes	a	a	a	597600
c	b	Yes	Yes	Yes	Yes	b	c	Yes	Yes	Yes	Yes	Yes	a	Yes	a	597601
c	b	Yes	Yes	Yes	Yes	b	c	Yes	a	a	Yes	Yes	Yes	a	a	597602
b	b	Yes	Yes	Yes	Yes	b	c	Yes	b	b	a	Yes	b	b	a	597603
b	Yes	Yes	Yes	Yes	Yes	Yes	c	Yes	b	b	Yes	Yes	Yes	b	a	597604
b	Yes	Yes	Yes	Yes	Yes	Yes	c	Yes	b	b	Yes	Yes	Yes	a	a	597605
b	b	Yes	Yes	Yes	Yes	Yes	c	Yes	b	b	a	Yes	b	Yes	a	597606
b	b	Yes	Yes	Yes	Yes	Yes	c	Yes	b	b	Yes	Yes	Yes	b	a	597607
c	c	c	c	Yes	Yes	Yes	c	Yes	b	b	Yes	Yes	Yes	b	a	597608
c	Yes	Yes	c	Yes	Yes	Yes	c	Yes	b	b	Yes	Yes	Yes	b	a	597609
Yes	Yes	Yes	c	Yes	Yes	Yes	c	Yes	b	b	Yes	Yes	Yes	b	a	597610
c	c	Yes	Yes	Yes	Yes	b	c	Yes	a	b	a	Yes	Yes	b	a	597611
c	c	c	c	Yes	Yes	Yes	c	Yes	a	b	Yes	Yes	Yes	b	a	597612
c	c	c	c	Yes	Yes	b	c	Yes	Yes	b	a	Yes	Yes	b	a	597613
c	Yes	Yes	c	Yes	Yes	b	c	Yes	a	b	Yes	Yes	Yes	b	a	597614
c	c	c	Yes	Yes	Yes	b	c	Yes	b	b	Yes	Yes	Yes	a	a	597615
c	Yes	Yes	Yes	Yes	Yes	b	c	Yes	a	b	Yes	Yes	Yes	b	a	597616
c	c	c	Yes	Yes	Yes	b	c	Yes	Yes	b	b	Yes	b	a	Yes	597617
c	Yes	Yes	Yes	Yes	Yes	b	c	Yes	a	b	Yes	Yes	Yes	a	a	597618
Yes	Yes	Yes	Yes	Yes	Yes	b	c	Yes	a	b	b	Yes	a	b	a	597619

Availability of miscellaneous facilities (If amenities available code -Yes is given, If not available within the village , the distance range code viz; a for < 5 Kms, b for 5-10 Kms and c for 10+ kms of nearest place where facility is available is given).

Sl.no	Name of the village	Location code no.	Agricultural marketing society	Integrated Child Development Scheme (Nutritional Centres)	Anganwadi Centre (Nutritional Centres)	Others (Nutritional Centres)	ASHA (Accredited Social Health Activist)	Community centre with/without TV	Sports Field,	Sports Club / Recreation Centre	Cinema / Video Hall	Public Library	Public Reading Room	Newspaper Supply	Assembly Polling station	Birth & Death Registration Office
1	2	3	84	85	86	87	88	89	90	91	92	93	94	95	96	97
<b>Name of CD Block:-Hukeri</b>																
51	Kotabagi	597595	b	Yes	Yes	b	Yes	b	a	a	a	Yes	Yes	Yes	Yes	Yes
52	Hulloli	597596	b	Yes	Yes	b	Yes	b	b	b	a	Yes	Yes	Yes	Yes	Yes
53	Hullolihatti	597597	b	Yes	Yes	b	Yes	b	b	b	b	a	a	Yes	Yes	Yes
54	Hanjanatti	597598	b	Yes	Yes	a	Yes	b	Yes	a	a	Yes	Yes	Yes	Yes	Yes
55	Yalimunoli	597599	b	Yes	Yes	a	Yes	a	Yes	Yes	Yes	Yes	Yes	Yes	Yes	Yes
56	Jabapur (R)	597600	a	a	a	a	a	a	a	a	a	a	a	Yes	a	Yes
57	Hukeri (Rural)	597601	a	Yes	Yes	a	a	a	a	a	a	a	a	Yes	Yes	Yes
58	Madihalli	597602	a	Yes	Yes	a	Yes	a	a	a	a	Yes	Yes	Yes	Yes	Yes
59	Raxi	597603	b	a	a	Yes	Yes	b	b	b	a	a	a	Yes	Yes	Yes
60	Shiragaon	597604	b	Yes	Yes	b	Yes	b	a	a	a	a	a	Yes	Yes	Yes
61	Awargol	597605	c	Yes	Yes	b	Yes	b	a	a	a	a	a	Yes	Yes	Yes
62	Noginhal	597606	c	Yes	Yes	b	Yes	b	a	a	a	a	a	Yes	Yes	Yes
63	Sultanpur	597607	b	Yes	Yes	b	Yes	b	a	a	a	Yes	Yes	Yes	Yes	Yes
64	Beniwad	597608	Yes	Yes	Yes	b	Yes	b	a	a	a	Yes	Yes	Yes	Yes	Yes
65	Madamakkanal	597609	b	Yes	Yes	b	Yes	b	b	b	b	b	b	Yes	Yes	Yes
66	Bastawad	597610	b	Yes	Yes	b	Yes	b	b	b	b	Yes	Yes	Yes	Yes	Yes
67	Goudawad	597611	b	Yes	Yes	b	Yes	b	b	b	a	a	a	Yes	Yes	Yes
68	Badkundri	597612	b	Yes	Yes	b	Yes	b	Yes	a	a	Yes	Yes	Yes	Yes	Yes
69	Yargatti	597613	b	Yes	Yes	b	Yes	Yes	Yes	a	a	Yes	Yes	Yes	Yes	Yes
70	Yarnal	597614	b	Yes	Yes	b	Yes	b	Yes	a	a	a	a	Yes	Yes	Yes
71	Hosur	597615	b	Yes	Yes	b	Yes	b	a	a	a	b	Yes	Yes	Yes	Yes
72	Ingali	597616	c	Yes	Yes	Yes	Yes	a	a	a	a	a	a	Yes	Yes	Yes
73	Hidkal	597617	c	Yes	Yes	Yes	Yes	Yes	a	a	a	Yes	Yes	Yes	Yes	Yes
74	Hospet	597618	c	Yes	Yes	b	Yes	a	a	a	a	b	Yes	Yes	Yes	Yes
75	Chilbhavi	597619	c	Yes	Yes	b	Yes	a	a	a	a	a	a	Yes	Yes	Yes

**Village Directory**  
**Land use( as in 2009)**

Availability of electricity (Yes/No)				Land Use								
				Nearest Town	Area under different types of land use ( in hectares rounded up to one decimal place)							
Power Supply for Domestic Use (ED)	Power Supply for Agricultural Use (EAG)	Power Supply for Commercial Use (EC)	Power Supply for All Uses (EA)	Name	Distance range code i.e. a for < 5 Kms, b for 5-10 Kms and c for 10+ kms .	Forests	Area under Non- agricultural Uses	Barren and Un-cultivable land	Permanent Pastures and Other Grazing Lands	Land Under Miscellaneous Tree Crops etc.	Culturable Waste Land	Location code no.
98	99	100	101	102	103	104	105	106	107	108	109	3
<b>Location Code:0005</b>												
No	No	No	Yes	HUKKERI	b	0	143.6	23.7	104.2	0	0	597595
No	No	No	Yes	HUKKERI	b	0	30	47.2	0	0	0	597596
No	No	No	Yes	HUKKERI	b	0	6.8	0	0	0	2	597597
No	No	No	Yes	HUKKERI	b	0	39.4	0	0	0	85	597598
No	No	No	Yes	HUKKERI	b	0	50.9	68.1	0	0	0	597599
No	No	No	Yes	HUKKERI	a	0	8.4	7.8	8.1	0	0	597600
No	No	No	Yes	HUKKERI	a	0	123.3	85.7	0	0	0	597601
No	No	No	Yes	HUKKERI	a	0	27.7	24.5	0	0	0	597602
No	No	No	Yes	HUKKERI	b	0	36.1	6.1	98.4	0	0	597603
No	No	No	Yes	HUKKERI	b	0	14.5	12.2	0	35.6	0	597604
No	No	No	Yes	HUKKERI	c	0	64	20	0	20.2	0	597605
No	No	No	Yes	HUKKERI	c	0	7.5	5.1	8.7	0	0	597606
No	No	No	Yes	HUKKERI	b	0	22.9	48.3	0	0	0	597607
No	No	No	Yes	HUKKERI	b	0	59	58.3	0	0	0	597608
No	No	No	Yes	HUKKERI	b	0	18	8.9	0	0	0	597609
No	No	No	Yes	HUKKERI	b	0	32	9.3	0	0	0	597610
No	No	No	Yes	HUKKERI	b	0	19.9	14.5	0	0	0	597611
No	No	No	Yes	HUKKERI	b	0	28.9	26.1	0	0	0	597612
No	No	No	Yes	HUKKERI	b	0	23.9	0	24.9	0	0	597613
No	No	No	Yes	HUKKERI	b	0	76.5	32.3	0	0	0	597614
No	No	No	Yes	HUKKERI	c	0	19.3	26.6	155.2	0	0	597615
No	No	No	Yes	HUKKERI	c	0	54	14.9	101.6	0	0	597616
No	No	No	Yes	HUKKERI	c	0	0	625.1	0	0	0	597617
No	No	No	Yes	HUKKERI	c	0	41.5	11.7	0	0	0	597618
No	No	No	Yes	HUKKERI	c	0	356.2	0	0	0	0	597619

Sl.no	Name of the village	Location code no.	Land Use					Area irrigated by source (in hectare).				
			Fallow lands other than current fallows	Current Fallows	Net Area Sown	Total Irrigated Land Area	Total Un-irrigated Land Area	Canals ( C )	Wells/Tube-wells(W/TW)	Tanks/Lakes(T/L)	Water Falls(WF)	Others(O)
1	2	3	110	111	112	113	114	115	116	117	118	119
<b>Name of CD Block:-Hukeri</b>												
51	Kotabagi	597595	0	5.9	1006	778	228	0	570	0	0	208
52	Hulloli	597596	0	7.6	577.7	382.1	195.6	0	366.1	0	0	16
53	Hullolihatti	597597	0	0	616.6	30.7	585.9	0	19	0	0	11.7
54	Hanjanatti	597598	0	0	1021.6	174.8	846.8	0	129.9	0	0	44.9
55	Yalimunoli	597599	0	0.5	1111.8	287.3	824.5	0	287.3	0	0	0
56	Jabapur (R)	597600	0	3	90.8	48.4	42.4	0	48.4	0	0	0
57	Hukkeri (Rural)	597601	0	10.3	2169.5	315.2	1854.3	0	315.2	0	0	0
58	Madihalli	597602	0	4.3	519.2	300	219.2	16	284	0	0	0
59	Raxi	597603	0	6.6	439.3	310	129.2	0	310	0	0	0
60	Shiragaon	597604	0	5	984.1	708.1	276	16	692	0	0	0
61	Awargol	597605	0	0	492.9	261.4	231.5	0	86.4	48.6	126.4	0
62	Noginhal	597606	0	1.9	291	244	47	82	78	0	84	0
63	Sultanpur	597607	0	4.9	796.9	448.8	348.1	197.9	70	0	0	180.9
64	Beniwad	597608	0	10.7	637.2	567.2	70	24	179.2	0	0	364
65	Madamakkanal	597609	0	2.3	307.3	163.4	143.9	2	35	0	126.4	0
66	Bastawad	597610	0	3	398.1	246.1	152	140.1	0	0	106.1	0
67	Goudawad	597611	0	4.6	362.1	232	130.1	0	138	0	94	0
68	Badkundri	597612	0	4.7	648	489.7	158.3	178.4	219.6	0	0	91.7
69	Yargatti	597613	0	4.2	395.3	356.1	39.2	104	182	0	0	70.1
70	Yarnal	597614	0	1.5	489.7	312.1	177.6	60.8	175.6	0	0	75.7
71	Hosur	597615	0	3.5	514.4	420	94.4	128	240	0	0	52
72	Ingali	597616	0	3.6	506	380	126	132	208	0	0	40
73	Hidkal	597617	0	0	0.6	0	0.6	0	0	0	0	0
74	Hospet	597618	0	0	90.8	90.8	0	0	42.8	0	0	48
75	Chilbhavi	597619	0	0	0	0	0	0	0	0	0	0

**Village Directory**  
**Land use( as in 2009)**

**Name of three most important commodities manufactured**

First	Second	Third	Name of the village	Location code no.
120	121	122	2	3
<b>Location Code:0005</b>				
-	-	-	Kotabagi	597595
-	-	-	Hulloli	597596
-	-	-	Hullolihatti	597597
-	-	-	Hanjanatti	597598
-	-	-	Yalimunoli	597599
-	-	-	Jabapur (R)	597600
-	-	-	Hukkeri (Rural)	597601
-	-	-	Madihalli	597602
-	-	-	Raxi	597603
-	-	-	Shiragaon	597604
-	-	-	Awargol	597605
-	-	-	Noginhal	597606
-	-	-	Sultanpur	597607
-	-	-	Beniwad	597608
-	-	-	Madamakkanal	597609
-	-	-	Bastawad	597610
-	-	-	Goudawad	597611
-	-	-	Badkundri	597612
-	-	-	Yargatti	597613
-	-	-	Yarnal	597614
-	-	-	Hosur	597615
-	-	-	Ingali	597616
-	-	-	Hidkal	597617
-	-	-	Hospet	597618
-	-	-	Chilbhavi	597619

Sl.no	Name of the village	Location code no.	Total area of the village ( in hectares rounded up to one decimal place)	Total population ( 2011 census )	Number of households (2011 census)	Number of educational amenities available. (If not available within the village , the distance range code viz; a for < 5 Kms, b for 5-10 Kms and c for 10+ kms of nearest place where facility is available is given).									
						Pre-Primary school (PP)	Primary school (P)	Middle school (M)	Secondary School (S)	Senior Secondary school (SS)	Degree college of arts science & commerce (ASC)	Engineering college(EC)	Medical college (MC)	Management institute (MI)	
1	2	3	4	5	6	7	8	9	10	11	12	13	14	15	
<b>Name of CD Block:-Hukeri</b>															
76	Aralikatti	597620	704.8	1709	337	b	2	1	b	b	b	c	b	c	
77	Shindhatti	597621	704.8	2465	503	1	1	1	a	a	c	c	c	c	
78	Hattialur	597622	469.9	2193	470	1	1	1	a	a	c	c	c	c	
79	Nadigudiketra	597623	339.6	534	100	1	1	1	b	b	b	c	b	c	
80	Ankalgudiketra	597624	365.9	1423	299	1	1	1	b	b	c	c	b	c	
81	Ghodageri	597625	1252.2	5030	1079	2	4	3	1	b	b	c	c	c	
82	Thanahattargi	597626	1336.6	9251	2097	9	5	4	2	2	2	c	a	c	
83	Yemakanmardi	597627	676.8	8835	2017	1	8	7	4	1	1	c	c	c	
84	Jinaral	597628	691.2	1347	310	b	1	1	b	b	b	c	a	c	
85	Gudaganahatti	597629	432.4	842	170	a	1	a	a	a	a	c	c	c	
86	Mastiholi	597630	951	1027	193	b	2	a	a	b	b	c	a	c	
87	Dadabanahatti	597631	449.7	2205	499	a	2	a	a	a	c	c	a	c	
88	Mangutti	597632	428.1	6863	1474	b	5	6	2	b	b	c	a	c	
89	Benakanholi	597633	755	1987	375	1	1	1	b	b	c	c	c	c	
90	Bolasyanahatti	597634	511.9	1003	228	b	1	b	b	c	c	c	c	c	
91	Naganur K.M.	597635	724.4	2275	505	a	2	1	1	b	b	c	c	c	
92	Naganur K.D.	597636	785.9	1982	446	b	2	1	c	c	c	c	c	c	
93	Aldhal	597637	713.2	1371	291	1	1	b	a	b	b	b	a	c	
94	Bidrewadi	597638	420.6	1312	282	1	1	a	b	b	b	c	c	c	
95	Attihal	597639	310.2	955	213	1	1	1	1	b	b	c	a	c	
96	Kot	597640	461.3	1495	387	2	2	2	1	c	c	c	b	c	
97	Bellanki	597641	237.3	362	93	1	1	a	a	c	c	c	c	c	
98	Dhondagatti	597642	339.8	814	190	1	1	1	a	c	c	c	c	c	
99	Shettihalli	597643	787.7	1155	307	2	2	2	2	c	c	c	c	c	
100	Salamwadi	597644	341.8	1212	299	2	2	2	2	c	c	c	c	c	



Number of educational amenities available. (If not available within the village , the distance range code viz; a for < 5 Kms, b for 5-10 Kms and c for 10+ kms of nearest place where facility is available is given).

Number of Medical Amenities available. (If not available within the village , the distance range code viz; a for < 5 Kms, b for 5-10 Kms and c for 10+ kms of nearest place where facility is available is given).

Polytechnic (Pt)	Vocational training school /ITI	Non-formal training centre (NFTC)	Special school for disabled (SSD)	Others (specify)	Community health centre (CHC)	Primary health centre (PHC)	Primary health sub centre (PHS)	Maternity and child welfare centre (MCW)	T.B. clinic (TBC)	Hospital-allopathic (HA)	Hospital-alternative medicine (HO)	Dispensary (D)	Veterinary hospital (VH)	Mobile health clinic(MHC)	Family welfare centre (FWC)	Location code no.
16	17	18	19	20	21	22	23	24	25	26	27	28	29	30	31	3
Location Code:0005																
c	c	c	c	c	c	b	b	b	b	c	c	b	b	1	b	597620
c	c	c	a		c	b	1	b	b	c	c	c	c	c	1	597621
c	b	c	a		c	c	b	c	c	a	a	a	a	c	b	597622
c	b	c	b		c	b	a	b	b	a	a	1	a	c	a	597623
c	b	c	b		c	b	b	b	b	b	b	1	a	c	b	597624
b	b	b	b		b	a	1	a	a	b	c	1	1	c	1	597625
c	c	c	c		c	a	2	a	a	c	1	b	1	c	2	597626
c	c	c	c		c	1	2	1	1	a	c	a	1	1	2	597627
b	b	b	c		b	b	b	b	b	b	b	b	b	b	b	597628
c	c	c	c		c	a	b	a	a	a	a	a	a	a	b	597629
c	c	c	c		c	b	a	b	b	b	b	b	a	c	a	597630
c	c	c	c	c	c	a	a	a	a	a	a	a	a	c	a	597631
c	c	c	c		c	b	1	b	b	b	b	b	1	c	1	597632
c	c	c	c		c	b	a	b	b	b	b	b	1	c	a	597633
c	c	c	c		c	b	a	b	b	b	b	b	a	c	a	597634
c	c	c	c	b	c	b	1	b	b	b	c	b	b	c	1	597635
c	c	c	c	c	c	b	1	b	b	b	c	b	b	c	1	597636
c	c	c	c		b	b	b	b	b	b	b	a	a	c	b	597637
c	c	c	c		b	b	b	b	b	b	b	a	a	c	b	597638
c	c	c	c		b	b	b	b	b	b	c	b	a	a	b	597639
c	c	c	c		c	1	1	1	1	c	c	a	a	a	1	597640
c	c	c	c		c	a	b	a	a	a	b	b	b	b	b	597641
c	c	c	c		b	a	b	a	a	a	b	b	b	b	b	597642
c	c	c	c		b	b	1	b	b	c	1	a	b	b	1	597643
c	c	c	c		c	b	b	b	b	c	c	b	b	b	b	597644

			Number of Non-Government Medical Amenities available.							Availability of drinking water - (Yes / No)			
Sl.no	Name of the village	Location code no.	Charitable non Govt. hospital/Nursing home.	Medical practitioner with MBBS Degree	Medical practitioner with other degree	Medical practitioner with no degree	Traditional practitioner and faith healer .	Medicine Shop	Others	Tap water (Treated/Untreated)	Well water (Covered / Uncovered well)	Hand Pump	Tube wells / Bore well
1	2	3	32	33	34	35	36	37	38	39	40	41	42
<b>Name of CD Block:-Hukeri</b>													
76	Aralikatti	597620	0	0	0	0	0	0	0	No	Yes	Yes	Yes
77	Shindhhatti	597621	0	0	0	0	0	0	0	Yes	No	Yes	Yes
78	Hattialur	597622	0	0	1	0	0	0	0	Yes	Yes	Yes	Yes
79	Nadigudiketra	597623	0	0	0	1	0	0	0	Yes	Yes	Yes	Yes
80	Ankalgudiketra	597624	0	0	0	1	0	0	0	Yes	No	Yes	Yes
81	Ghodageri	597625	0	2	0	1	0	2	0	Yes	Yes	Yes	Yes
82	Thanahattargi	597626	0	2	0	0	0	1	0	Yes	Yes	Yes	Yes
83	Yemakanmardi	597627	1	4	2	0	0	7	0	Yes	No	Yes	Yes
84	Jinaral	597628	0	0	1	0	0	0	0	Yes	No	Yes	Yes
85	Gudaganahatti	597629	0	0	0	0	0	0	0	Yes	No	Yes	No
86	Mastiholi	597630	0	0	1	0	0	0	0	Yes	No	Yes	Yes
87	Dadabanahatti	597631	0	0	2	0	0	0	0	Yes	Yes	Yes	Yes
88	Mangutti	597632	0	0	0	0	0	1	0	Yes	Yes	Yes	Yes
89	Benakanholi	597633	0	0	0	0	0	0	0	Yes	Yes	Yes	No
90	Bolasyanahatti	597634	0	0	1	0	0	0	0	Yes	Yes	Yes	No
91	Naganur K.M.	597635	0	0	0	0	0	0	0	No	Yes	Yes	Yes
92	Naganur K.D.	597636	0	0	0	0	0	0	0	No	No	Yes	Yes
93	Aldhal	597637	0	0	1	0	0	0	0	Yes	Yes	Yes	Yes
94	Bidrewadi	597638	0	0	1	0	0	0	0	Yes	Yes	Yes	Yes
95	Attihal	597639	0	0	0	0	0	0	0	Yes	Yes	Yes	Yes
96	Kot	597640	0	0	0	0	0	0	0	No	Yes	Yes	Yes
97	Bellanki	597641	0	0	0	0	0	0	0	No	Yes	Yes	Yes
98	Dhondagatti	597642	0	1	0	0	0	1	0	No	Yes	Yes	Yes
99	Shettihalli	597643	0	0	0	0	0	0	0	No	Yes	Yes	Yes
100	Salamwadi	597644	0	0	1	0	0	0	0	No	Yes	Yes	Yes

**Village Directory**  
**Land use( as in 2009)**

Availability of drinking water - (Yes / No)			Availability of toilet & others (Yes / No)					Communication and transport facilities (If amenities available code -Yes is given except for Village Pin Code ,If not available within the village , the distance range code viz; a for < 5 Kms, b for 5-10 Kms and c for 10+ kms of nearest place where facility is available is given).								
Spring	River / Canal	Tank / Pond / Lake	Others	Community toilet including bath.	Community toilet excluding bath.	Rural sanitary mart or sanitary hardware outlet available near the village.	Community bio- gas or recycle of waste for productive use.	Post office(PO)	Sub post office (SPO)	Post & Telegraph office (P&TO)	Village Pin Code	Telephones (Land lines)	Public call office (PCO)	Mobile phone coverage	Location code no.	
43	44	45	46	47	48	49	50	51	52	53	54	55	56	57	3	
<b>Location Code:0005</b>																
No	No	No	No	No	No	No	No	b	a	Yes	591246	Yes	a	Yes	597620	
No	Yes	No	No	No	No	No	No	b	b	b	591243	Yes	Yes	Yes	597621	
No	No	Yes	No	No	Yes	No	No	a	a	b	591246	Yes	Yes	Yes	597622	
No	Yes	No	No	No	Yes	No	No	b	a	b	591246	Yes	Yes	Yes	597623	
No	Yes	No	No	No	Yes	No	No	a	a	c	591246	Yes	b	Yes	597624	
No	Yes	Yes	No	No	Yes	Yes	Yes	b	Yes	Yes	591246	Yes	Yes	Yes	597625	
No	No	No	No	No	No	No	No	b	a	b	591243	Yes	Yes	Yes	597626	
No	No	No	Yes	No	Yes	Yes	No	b	a	b	591246	Yes	Yes	Yes	597627	
No	Yes	No	Yes	No	Yes	No	No	b	Yes	b	591254	Yes	Yes	Yes	597628	
No	No	No	Yes	No	No	Yes	No	b	a	b	590092	Yes	Yes	Yes	597629	
No	No	No	Yes	No	No	No	No	a	b	b	591254	Yes	Yes	Yes	597630	
No	No	No	No	No	Yes	Yes	No	a	b	b	591254	Yes	Yes	Yes	597631	
No	No	No	Yes	No	No	No	No	a	b	b	591254	Yes	Yes	Yes	597632	
No	No	No	Yes	No	No	No	No	a	Yes	Yes	591254	Yes	Yes	a	597633	
No	No	No	No	No	No	No	No	b	a	b	591254	Yes	Yes	Yes	597634	
No	No	No	No	No	No	No	No	c	a	a	591254	Yes	Yes	Yes	597635	
No	No	Yes	No	No	No	No	No	a	b	b	591254	Yes	b	b	597636	
No	Yes	No	No	No	No	No	No	a	Yes	b	591254	Yes	b	b	597637	
No	Yes	No	No	No	No	No	No	a	a	a	591254	Yes	a	b	597638	
No	Yes	No	No	No	No	No	No	a	a	a	591254	Yes	a	Yes	597639	
No	No	Yes	No	No	No	No	No	Yes	b	Yes	591254	Yes	Yes	Yes	597640	
Yes	No	Yes	No	No	No	No	No	a	b	c	591254	Yes	Yes	Yes	597641	
No	No	Yes	No	No	No	No	No	c	b	c	591243	Yes	Yes	Yes	597642	
No	No	Yes	No	No	No	No	No	c	Yes	Yes	591243	Yes	b	Yes	597643	
No	No	Yes	No	No	No	No	No	a	a	a	591243	Yes	Yes	Yes	597644	

Communication and transport facilities (If amenities available code - Yes is given except for Village Pin Code ,If not available within the village , the distance range code viz; a for < 5 Kms, b for 5-10 Kms and c for 10+ kms of nearest place where facility is available is given).

Sl.no	Name of the village	Location code no.	Internet cafes/ Common service centre (CSC)	Private courier facility	Bus service (Public & Private)	Railway stations	Auto/Modified Autos	Taxis and Vans	Tractors	Cycle-pulled rickshaws(Manual & Machine driven)	Carts driven by animals	Sea /River ferry service
1	2	3	58	59	60	61	62	63	64	65	66	67
Name of CD Block:-Hukeri												
76	Aralikatti	597620	c	c	Yes	c	Yes	Yes	Yes	Yes	Yes	c
77	Shindhhatti	597621	b	b	Yes	c	b	Yes	Yes	Yes	Yes	c
78	Hattialur	597622	c	c	Yes	c	a	c	Yes	Yes	Yes	c
79	Nadigudikettra	597623	c	c	a	c	a	c	Yes	Yes	Yes	c
80	Ankalgudikettra	597624	c	c	Yes	c	a	Yes	Yes	Yes	Yes	c
81	Ghodageri	597625	c	c	Yes	c	Yes	Yes	Yes	Yes	Yes	c
82	Thanahattargi	597626	c	c	Yes	c	Yes	Yes	Yes	Yes	Yes	c
83	Yemakanmardi	597627	c	c	Yes	c	Yes	Yes	Yes	Yes	Yes	c
84	Jinaral	597628	c	c	Yes	c	b	Yes	Yes	Yes	Yes	c
85	Gudaganahatti	597629	c	c	Yes	c	a	Yes	Yes	Yes	Yes	c
86	Mastiholi	597630	c	c	Yes	c	b	Yes	Yes	c	b	c
87	Dadabanahatti	597631	c	c	Yes	c	b	Yes	Yes	c	Yes	c
88	Mangutti	597632	c	c	Yes	c	Yes	Yes	Yes	c	Yes	c
89	Benakanholi	597633	c	c	Yes	c	a	c	Yes	c	Yes	c
90	Bolasyanahatti	597634	c	c	Yes	c	b	c	Yes	c	Yes	c
91	Naganur K.M.	597635	c	c	Yes	c	a	c	Yes	Yes	Yes	c
92	Naganur K.D.	597636	c	c	Yes	c	Yes	Yes	b	Yes	b	c
93	Aldhal	597637	c	c	Yes	c	Yes	Yes	b	c	b	c
94	Bidrewadi	597638	c	c	Yes	c	b	Yes	Yes	Yes	Yes	c
95	Attihal	597639	c	c	Yes	c	Yes	Yes	Yes	Yes	Yes	c
96	Kot	597640	c	c	Yes	Yes	a	Yes	Yes	Yes	b	c
97	Bellanki	597641	c	c	Yes	c	b	c	Yes	c	Yes	c
98	Dhondagatti	597642	c	c	Yes	c	b	Yes	Yes	c	Yes	c
99	Shettihalli	597643	c	c	Yes	c	b	Yes	Yes	c	Yes	c
100	Salamwadi	597644	c	c	Yes	c	b	Yes	Yes	c	Yes	c

**Village Directory**  
**Land use( as in 2009)**

**Village connected to highways,village roads, banks & credit societies**  
**(If amenities available code -Yes is given, If not available within the**  
**village , the distance range code viz; a for < 5 Kms, b for 5-10 Kms**  
**and c for 10+ kms of nearest place where facility is available is given).**

**Availability of miscellaneous**  
**facilities (If amenities available**  
**code -Yes is given, If not available**  
**within the village , the distance**  
**range code viz; a for < 5 Kms, b**  
**for 5-10 Kms and c for 10+ kms**  
**of nearest place where facility is**  
**available is given).**

Connected to national highway(NH)	Connected to state highway(SH)	Connected to major district road (MDR)	Connected to others district road	Pucca roads	Kutchcha roads	Water bounded macadam(WBM) roads	Navigable waterway (river/canal)(NW)	Footpaths (FP)	Commercial & Co-operative Banks	ATM	Agricultural Credit Societies	Self-Help Group (SHG)	Public distribution system (PDS) shop	Mandis / Regular market	Weekly Haat	Location code no.
68	69	70	71	72	73	74	75	76	77	78	79	80	81	82	83	3
<b>Location Code:0005</b>																
Yes	Yes	Yes	Yes	Yes	Yes	Yes	c	Yes	b	b	b	Yes	Yes	a	a	597620
a	b	Yes	Yes	Yes	Yes	b	c	Yes	a	a	Yes	Yes	Yes	b	a	597621
a	c	c	Yes	Yes	Yes	a	c	Yes	a	b	Yes	Yes	Yes	a	a	597622
a	c	c	c	Yes	Yes	a	c	Yes	a	b	a	Yes	b	a	a	597623
Yes	Yes	Yes	Yes	Yes	Yes	a	c	Yes	b	b	Yes	Yes	Yes	a	a	597624
a	c	c	c	Yes	Yes	Yes	c	Yes	b	b	Yes	Yes	Yes	b	Yes	597625
a	c	c	c	Yes	Yes	Yes	c	Yes	b	b	Yes	Yes	Yes	b	Yes	597626
a	c	c	c	Yes	Yes	Yes	c	Yes	Yes	b	Yes	Yes	Yes	b	Yes	597627
b	c	c	Yes	Yes	Yes	Yes	c	Yes	b	b	a	Yes	Yes	b	a	597628
b	c	c	c	Yes	Yes	b	c	Yes	a	b	a	Yes	b	Yes	a	597629
b	c	c	c	Yes	Yes	b	c	Yes	b	b	b	Yes	b	a	a	597630
b	c	c	c	Yes	Yes	a	c	Yes	b	b	Yes	Yes	Yes	b	a	597631
b	c	c	c	Yes	Yes	b	c	Yes	b	b	b	Yes	Yes	b	Yes	597632
c	c	c	Yes	Yes	Yes	Yes	c	Yes	b	b	b	Yes	Yes	b	a	597633
c	c	c	Yes	Yes	Yes	Yes	c	Yes	b	b	b	Yes	b	b	a	597634
c	c	c	Yes	Yes	Yes	Yes	c	Yes	b	b	Yes	Yes	Yes	b	a	597635
c	c	c	c	Yes	Yes	a	c	Yes	b	b	Yes	Yes	Yes	b	a	597636
c	c	c	c	Yes	Yes	Yes	c	Yes	b	b	a	Yes	Yes	b	a	597637
c	c	c	c	Yes	Yes	b	c	Yes	b	b	a	Yes	Yes	Yes	a	597638
c	c	c	c	Yes	Yes	Yes	c	Yes	b	b	b	Yes	a	b	a	597639
Yes	c	Yes	Yes	Yes	Yes	b	c	Yes	a	b	a	Yes	Yes	a	a	597640
c	c	Yes	Yes	Yes	Yes	b	c	Yes	b	b	b	Yes	b	b	a	597641
b	c	c	c	Yes	Yes	b	c	Yes	b	b	b	Yes	b	b	a	597642
b	c	c	c	Yes	Yes	b	c	Yes	b	b	b	Yes	Yes	b	a	597643
b	c	c	c	Yes	Yes	b	c	Yes	b	b	Yes	Yes	Yes	b	a	597644

Availability of miscellaneous facilities (If amenities available code -Yes is given, If not available within the village , the distance range code viz; a for < 5 Kms, b for 5-10 Kms and c for 10+ kms of nearest place where facility is available is given).

Sl.no	Name of the village	Location code no.	Agricultural marketing society	Integrated Child Development Scheme (Nutritional Centres)	Anganwadi Centre (Nutritional Centres)	Others (Nutritional Centres)	ASHA (Accredited Social Health Activist)	Community centre with/without TV	Sports Field,	Sports Club / Recreation Centre	Cinema / Video Hall	Public Library	Public Reading Room	Newspaper Supply	Assembly Polling station	Birth & Death Registration Office
1	2	3	84	85	86	87	88	89	90	91	92	93	94	95	96	97
Name of CD Block:-Hukeri																
76	Aralikatti	597620	b	Yes	Yes	b	Yes	b	b	b	a	a	a	Yes	Yes	Yes
77	Shindihatti	597621	a	Yes	Yes	Yes	Yes	a	a	a	a	a	a	Yes	Yes	Yes
78	Hattialur	597622	c	Yes	Yes	b	Yes	c	a	a	a	a	a	Yes	Yes	Yes
79	Nadigudikettra	597623	a	Yes	Yes	a	Yes	a	a	a	a	a	Yes	Yes	Yes	Yes
80	Ankalgudikettra	597624	a	Yes	Yes	a	Yes	c	b	b	a	b	b	Yes	Yes	Yes
81	Ghodageri	597625	b	Yes	Yes	b	Yes	b	Yes	a	a	Yes	Yes	Yes	Yes	Yes
82	Thanahattargi	597626	c	Yes	Yes	c	Yes	b	Yes	Yes	Yes	Yes	Yes	Yes	Yes	Yes
83	Yemakanmardi	597627	a	Yes	Yes	a	Yes	Yes	Yes	Yes	a	Yes	Yes	Yes	Yes	Yes
84	Jinaral	597628	b	Yes	Yes	a	Yes	b	a	a	a	a	a	Yes	Yes	Yes
85	Gudaganahatti	597629	c	Yes	Yes	b	Yes	c	a	a	a	a	a	Yes	Yes	Yes
86	Mastiholi	597630	c	Yes	Yes	b	Yes	b	b	b	b	b	b	Yes	Yes	Yes
87	Dadabanahatti	597631	c	Yes	Yes	b	Yes	b	Yes	a	b	b	Yes	Yes	Yes	Yes
88	Mangutti	597632	c	Yes	Yes	b	Yes	b	Yes	Yes	a	Yes	Yes	Yes	Yes	Yes
89	Benakanholi	597633	c	Yes	Yes	a	Yes	c	a	a	a	b	b	Yes	Yes	Yes
90	Bolasyanahatti	597634	c	Yes	Yes	b	Yes	c	a	a	a	b	b	Yes	Yes	Yes
91	Naganur K.M.	597635	c	Yes	Yes	b	Yes	c	b	b	b	Yes	Yes	Yes	Yes	Yes
92	Naganur K.D.	597636	b	Yes	Yes	Yes	Yes	b	b	b	b	Yes	Yes	Yes	Yes	Yes
93	Aldhal	597637	b	Yes	Yes	b	Yes	c	a	a	a	a	a	Yes	Yes	Yes
94	Bidrewadi	597638	b	Yes	Yes	b	Yes	c	a	a	a	Yes	Yes	Yes	Yes	Yes
95	Attihal	597639	b	Yes	Yes	b	Yes	c	a	a	a	a	a	Yes	Yes	Yes
96	Kot	597640	c	Yes	Yes	b	Yes	c	a	a	a	Yes	Yes	Yes	Yes	Yes
97	Bellanki	597641	c	Yes	Yes	b	Yes	c	a	a	a	Yes	Yes	Yes	b	Yes
98	Dhondagatti	597642	c	Yes	Yes	b	Yes	c	a	a	a	a	a	Yes	Yes	Yes
99	Shettihalli	597643	c	Yes	Yes	b	Yes	b	a	a	a	a	Yes	Yes	Yes	Yes
100	Salamwadi	597644	c	Yes	Yes	Yes	Yes	c	a	a	a	Yes	Yes	Yes	Yes	Yes

**Village Directory**  
**Land use( as in 2009)**

Availability of electricity (Yes/No)				Land Use								
				Nearest Town	Area under different types of land use ( in hectares rounded up to one decimal place)							
Power Supply for Domestic Use (ED)	Power Supply for Agricultural Use (EAG)	Power Supply for Commercial Use (EC)	Power Supply for All Uses (EA)	Name	Distance range code i.e. a for < 5 Kms, b for 5-10 Kms and c for 10+ kms .	Forests	Area under Non- agricultural Uses	Barren and Un-cultivable land	Permanent Pastures and Other Grazing Lands	Land Under Miscellaneous Tree Crops etc.	Culturable Waste Land	Location code no.
98	99	100	101	102	103	104	105	106	107	108	109	3
<b>Location Code:0005</b>												
No	No	No	Yes	BELGAUM	c	0	398.1	20.1	4.5	22.4	0	597620
No	No	No	Yes	HUKKERI	c	174.8	0	135.3	0	0	0	597621
No	No	No	Yes	GOKAK	c	0	16	42.1	8	0	0	597622
No	No	No	Yes	HUKKERI	c	0	13.2	14.4	5.6	0	0	597623
No	No	No	Yes	GOKAK	c	0	14.4	17.3	53	0	0	597624
No	No	No	Yes	KONNUR	b	0	110.1	46.6	128.4	0	0	597625
No	No	No	Yes	SANKESHWAR	c	216.1	61.7	35.7	52.4	420.3	0	597626
No	No	No	Yes	HUKKERI	c	0	55.8	11.6	7.7	0	0	597627
No	No	No	Yes	HUKKERI	b	0	56.8	31.2	4.5	0	0	597628
No	No	No	Yes	HUKKERI	c	0	311.2	5.1	0	0	0	597629
No	No	No	Yes	HUKKERI	c	0	41.3	368.9	11	0	0	597630
No	No	No	Yes	SANKESHWAR	c	0	0	108.5	0	0	12.2	597631
No	No	No	Yes	HUKKERI	c	145.3	48.8	55.5	17.3	0	0	597632
No	No	No	Yes	HUKKERI	c	566	0	10.2	0	0	8.1	597633
No	No	No	Yes	HUKKERI	c	291.2	0	12	0	0	8.5	597634
No	No	No	Yes	HUKKERI	c	205.1	22.2	8.4	0	0	0	597635
No	No	No	Yes	HUKKERI	c	276.8	72.1	9.1	0	0	0	597636
No	No	No	Yes	HUKKERI	c	346.5	20.1	10.9	53.3	8.4	0	597637
No	No	No	Yes	HUKKERI	c	93.2	6.1	10.9	30.9	5	0	597638
No	No	No	Yes	HUKKERI	c	0	3.2	12.1	0	3.8	0	597639
No	No	No	Yes	HUKKERI	c	0	4.6	4.8	1.2	5.6	0	597640
No	No	No	Yes	HUKKERI	c	0	5.3	1.3	3.7	2.8	0	597641
No	No	No	Yes	HUKKERI	c	0	8.5	4.8	0	4.1	0	597642
No	No	No	Yes	HUKKERI	c	240.9	33.2	33.8	0	9.3	0	597643
No	No	No	Yes	HUKKERI	c	0	12.5	2.2	0	4.1	45.3	597644

Sl.no	Name of the village	Location code no.	Land Use					Area irrigated by source (in hectare).					
			Area under different types of land use ( in hectares rounded up to one decimal place)										
1	2	3	Fallow lands other than current fallows	Current Fallows	Net Area Sown	Total Irrigated Land Area	Total Un-irrigated Land Area	Canals ( C )	Wells/Tube-wells(W/TW)	Tanks/Lakes(T/L)	Water Falls(WF)	Others(O)	
110	111	112	113	114	115	116	117	118	119				
Name of CD Block:-Hukeri													
76	Aralikatti	597620	0	4.8	254.8	0	254.8	0	0	0	0	0	
77	Shindihatti	597621	0	0	394.8	269.1	125.6	0	0	269.1	0	0	
78	Hattialur	597622	0	3.4	400.5	172.1	228.3	0	172.1	0	0	0	
79	Nadigudikettra	597623	0	2.3	304	164	140	144	0	0	20	0	
80	Ankalgudikettra	597624	0	4	277.2	208	69.2	0	208	0	0	0	
81	Ghodageri	597625	0	11	956	728	228	136	256	0	0	336	
82	Thanahattargi	597626	0	0	550.4	275.2	275.2	0	275.2	0	0	0	
83	Yemakanmardi	597627	0	8.4	593.2	125.2	468	0	125.2	0	0	0	
84	Jinaral	597628	0	11	587.7	56	531.7	0	56	0	0	0	
85	Gudaganahatti	597629	0	1.2	114.8	40.4	74.4	0	40.4	0	0	0	
86	Mastiholi	597630	0	4.5	525.3	64.1	461.2	0	64.1	0	0	0	
87	Dadabanahatti	597631	0	0	329	69	260	0	69	0	0	0	
88	Mangutti	597632	0	5.8	155.4	97.2	58.2	0	97.2	0	0	0	
89	Benakanholi	597633	0	0	170.8	0	170.8	0	0	0	0	0	
90	Bolasyanahatti	597634	0	0	200.2	20	180.2	0	11	9	0	0	
91	Naganur K.M.	597635	0	42.2	446.4	80	366.4	0	80	0	0	0	
92	Naganur K.D.	597636	0	0	427.9	27	400.9	0	27	0	0	0	
93	Aldhal	597637	0	1.9	272.1	3.3	268.9	0	3.3	0	0	0	
94	Bidrewadi	597638	0	1.3	273.2	2.4	270.8	0	2.4	0	0	0	
95	Attihal	597639	0	2.6	288.5	2.5	286	0	2.5	0	0	0	
96	Kot	597640	0	5.9	439.2	62.4	376.8	0	62.4	0	0	0	
97	Bellanki	597641	0	4.2	220	46.8	173.2	0	46.8	0	0	0	
98	Dhondagatti	597642	0	3.2	319.2	24.4	294.8	0	24.4	0	0	0	
99	Shettihalli	597643	0	6.5	464.1	82.1	382	0	82.1	0	0	0	
100	Salamwadi	597644	0	6.8	270.9	14.8	256.1	0	14.8	0	0	0	



**Village Directory**  
**Land use( as in 2009)**

**Name of three most important commodities manufactured**

	First	Second	Third	Name of the village	Location code no.
	120	121	122	2	3
<b>Location Code:0005</b>					
	-	-	-	Aralikatti	597620
	-	-	-	Shindhatti	597621
	-	-	-	Hattialur	597622
	-	-	-	Nadigudikettra	597623
	-	-	-	Ankalgudikettra	597624
	-	-	-	Ghodageri	597625
	-	-	-	Thanahattargi	597626
	-	-	-	Yemakanmardi	597627
	-	-	-	Jinaral	597628
	-	-	-	Gudaganahatti	597629
	-	-	-	Mastiholi	597630
	-	-	-	Dadabanahatti	597631
	-	-	-	Mangutti	597632
Potato Chips Making	-	-	-	Benakanholi	597633
-	-	-	-	Bolasyanahatti	597634
Paper	-	-	-	Naganur K.M.	597635
-	-	-	-	Naganur K.D.	597636
-	-	-	-	Aldhal	597637
-	-	-	-	Bidrewadi	597638
-	-	-	-	Attihal	597639
-	-	-	-	Kot	597640
-	-	-	-	Bellanki	597641
-	-	-	-	Dhondagatti	597642
-	-	-	-	Shettihalli	597643
-	-	-	-	Salamwadi	597644

Sl.no	Name of the village	Location code no.	Total area of the village ( in hectares rounded up to one decimal place)	Total population ( 2011 census )	Number of households (2011 census)	Number of educational amenities available. (If not available within the village , the distance range code viz; a for < 5 Kms, b for 5-10 Kms and c for 10+ kms of nearest place where facility is available is given).									
						Pre-Primary school (PP)	Primary school (P)	Middle school (M)	Secondary School (S)	Senior Secondary school (SS)	Degree college of arts science & commerce (ASC)	Engineering college(EC)	Medical college (MC)	Management institute (MI)	
1	2	3	4	5	6	7	8	9	10	11	12	13	14	15	
<b>Name of CD Block:-Hukeri</b>															
101	Khavanewadi	597645	166.1	697	186	1	1	1	b	c	c	c	c	c	
102	Modage	597646	314.5	1280	349	1	1	1	1	c	c	c	c	c	
103	Daddi	597647	20.5	1144	270	2	6	5	2	c	c	c	a	c	
104	Ramewadi	597648	669.8	3150	725	b	1	a	1	c	c	c	c	c	
105	Biranholi	597649	1940.2	2857	531	b	1	1	b	c	c	c	c	c	
106	Islampur	597650	1849.8	3215	713	1	6	4	2	c	c	c	a	c	
107	Shahabandar	597651	783	2591	540	3	4	4	a	b	c	c	c	c	
108	Chikkaladinni	597652	683.2	2004	417	2	2	1	a	b	b	b	c	b	
109	Gutaguddi	597653	1391.7	2200	442	2	4	2	b	b	b	b	a	b	
110	Gejapati	597654	269.6	1105	228	1	1	1	a	b	b	b	c	b	
111	Rajakatti	597655	310.1	2204	419	b	1	1	b	b	c	c	c	c	
112	Shirur	597656	1043.1	1035	216	a	1	1	a	b	b	c	c	c	
113	Hagedal	597657	692.9	2168	443	a	2	1	a	b	b	c	c	c	
114	Basapur	597658	1431.8	5227	1077	1	5	4	1	b	b	c	a	c	
115	Wantmuri	597659	2361.1	1791	338	b	1	b	a	b	c	c	c	c	
116	Yallapur	597660	506.8	1485	282	a	2	1	a	a	a	c	c	c	
117	Karguppi	597661	601.5	3384	671	a	3	2	1	a	a	c	c	c	
118	Bannibagi	597662	287.7	1014	218	a	1	1	a	a	a	c	c	c	
119	Bagarnal	597663	698.5	1387	259	a	1	1	a	a	a	c	c	c	
120	Rustumpur	597664	1152.6	1379	276	a	2	2	a	a	a	c	c	c	
121	Pachapur	597665	387	7773	1590	1	7	4	1	1	1	c	c	c	
122	Gumchinmardi	597666	508.3	1096	225	a	1	1	a	a	a	c	c	c	
123	Mavanur	597667	2589.2	4624	920	1	2	3	2	b	a	c	b	c	
<b>Block Total</b>			<b>93948.3</b>	<b>341645</b>	<b>72512</b>	<b>133</b>	<b>306</b>	<b>220</b>	<b>68</b>	<b>20</b>	<b>10</b>	<b>1</b>	<b>0</b>	<b>0</b>	

Number of educational amenities available. (If not available within the village , the distance range code viz; a for < 5 Kms, b for 5-10 Kms and c for 10+ kms of nearest place where facility is available is given).

Number of Medical Amenities available. (If not available within the village , the distance range code viz; a for < 5 Kms, b for 5-10 Kms and c for 10+ kms of nearest place where facility is available is given).

Polytechnic (Pt)	Vocational training school /ITI	Non-formal training centre (NFTC)	Special school for disabled (SSD)	Others (specify)	Community health centre (CHC)	Primary health centre (PHC)	Primary health sub centre (PHS)	Maternity and child welfare centre (MCW)	T.B. clinic (TBC)	Hospital-allopathic (HA)	Hospital-alternative medicine (HO)	Dispensary (D)	Veterinary hospital (VH)	Mobile health clinic(MHC)	Family welfare centre (FWC)	Location code no.
16	17	18	19	20	21	22	23	24	25	26	27	28	29	30	31	3
Location Code:0005																
c	c	c	c		a	a	b	a	a	c	c	a	a	c	b	597645
c	c	c	c		a	b	b	b	b	c	c	b	a	c	b	597646
c	c	c	c		b	1	1	1	1	b	c	b	1	b	1	597647
c	c	c	c		b	b	b	b	b	c	c	b	1	c	b	597648
c	c	c	c		c	b	b	b	b	b	b	b	b	c	b	597649
c	c	c	c		c	1	1	1	1	c	c	c	1	c	1	597650
c	c	c	c		b	a	1	a	a	c	c	c	1	c	1	597651
b	b	b	c		b	a	a	a	a	b	c	b	a	c	a	597652
b	b	b	c		b	b	a	b	b	b	c	b	a	c	a	597653
b	b	b	c		b	a	a	a	a	b	c	b	a	c	a	597654
c	c	c	c		b	b	b	b	b	c	c	c	c	c	b	597655
c	c	c	c		c	a	a	a	a	a	a	a	b	1	a	597656
c	c	c	c		c	a	a	a	a	a	a	a	a	1	a	597657
c	c	c	c		c	1	1	1	1	a	c	b	1	c	1	597658
c	c	c	c	c	c	b	b	b	b	b	b	b	b	b	b	597659
c	a	c	b		c	a	b	a	a	a	a	a	a	c	b	597660
c	a	c	b		c	a	1	a	a	c	b	1	a	c	1	597661
c	a	c	b		c	a	a	a	a	a	a	a	a	c	a	597662
c	a	c	b		c	a	a	a	a	c	c	c	c	c	a	597663
c	a	c	b		c	a	a	a	a	a	a	a	a	c	a	597664
c	1	c	b		c	1	1	1	1	c	a	1	1	c	1	597665
c	a	c	b		c	a	1	a	a	a	a	a	a	c	1	597666
c	c	c	b		c	b	1	b	b	c	c	1	1	c	1	597667
<b>1</b>	<b>3</b>	<b>1</b>	<b>1</b>	<b>1</b>	<b>2</b>	<b>19</b>	<b>58</b>	<b>19</b>	<b>19</b>	<b>0</b>	<b>5</b>	<b>16</b>	<b>32</b>	<b>5</b>	<b>58</b>	

			Number of Non-Government Medical Amenities available.							Availability of drinking water - (Yes / No)			
Sl.no	Name of the village	Location code no.	Charitable non Govt. hospital/Nursing home.	Medical practitioner with MBBS Degree	Medical practitioner with other degree	Medical practitioner with no degree	Traditional practitioner and faith healer .	Medicine Shop	Others	Tap water (Treated/Untreated)	Well water (Covered / Uncovered well)	Hand Pump	Tube wells / Bore well
1	2	3	32	33	34	35	36	37	38	39	40	41	42
<b>Name of CD Block:-Hukeri</b>													
101	Khavanewadi	597645	0	0	0	0	0	0	0	Yes	No	Yes	Yes
102	Modage	597646	0	0	1	0	0	0	0	Yes	Yes	Yes	Yes
103	Daddi	597647	0	0	0	0	0	0	0	Yes	Yes	Yes	Yes
104	Ramewadi	597648	0	1	0	0	0	4	0	Yes	Yes	Yes	Yes
105	Biranholi	597649	0	0	1	0	0	0	0	Yes	No	Yes	No
106	Islampur	597650	0	0	1	0	0	0	0	Yes	Yes	Yes	Yes
107	Shahabandar	597651	0	1	3	0	0	1	0	No	Yes	Yes	Yes
108	Chikkaladinni	597652	0	0	0	1	0	0	0	Yes	Yes	Yes	Yes
109	Gutaguddi	597653	0	0	0	2	0	0	0	No	Yes	Yes	Yes
110	Gejapati	597654	0	0	0	1	0	0	0	No	Yes	Yes	Yes
111	Rajakatti	597655	0	0	1	0	0	0	0	No	Yes	Yes	Yes
112	Shirur	597656	0	0	0	0	0	0	0	No	Yes	Yes	Yes
113	Hagedal	597657	0	0	0	0	0	0	0	No	Yes	Yes	Yes
114	Basapur	597658	0	0	1	0	0	1	0	No	Yes	Yes	Yes
115	Wantmuri	597659	0	0	1	0	0	0	0	Yes	No	Yes	No
116	Yallapur	597660	0	0	0	4	1	0	0	Yes	Yes	Yes	Yes
117	Karguppi	597661	0	0	2	2	1	0	0	Yes	Yes	Yes	Yes
118	Bannibagi	597662	0	0	1	0	0	0	0	Yes	Yes	Yes	Yes
119	Bagarnal	597663	0	0	2	1	2	0	0	Yes	Yes	Yes	Yes
120	Rustumpur	597664	0	0	1	0	0	0	0	Yes	No	Yes	Yes
121	Pachapur	597665	1	1	8	2	2	7	0	Yes	Yes	Yes	No
122	Gumchinmardi	597666	0	0	0	0	0	0	0	Yes	No	Yes	Yes
123	Mavanur	597667	0	0	0	0	0	0	0	Yes	No	Yes	Yes
<b>Block Total</b>			<b>4</b>	<b>26</b>	<b>85</b>	<b>63</b>	<b>24</b>	<b>46</b>	<b>4</b>	<b>106</b>	<b>99</b>	<b>123</b>	<b>112</b>

**Village Directory**  
**Land use( as in 2009)**

Availability of drinking water - (Yes / No)			Availability of toilet & others (Yes / No)					Communication and transport facilities (If amenities available code -Yes is given except for Village Pin Code ,If not available within the village , the distance range code viz; a for < 5 Kms, b for 5-10 Kms and c for 10+ kms of nearest place where facility is available is given).							
Spring	River / Canal	Tank / Pond / Lake	Others	Community toilet including bath.	Community toilet excluding bath.	Rural sanitary mart or sanitary hardware outlet available near the village.	Community bio- gas or recycle of waste for productive use.	Post office(PO)	Sub post office (SPO)	Post & Telegraph office (P&TO)	Village Pin Code	Telephones (Land lines)	Public call office (PCO)	Mobile phone coverage	Location code no.
43	44	45	46	47	48	49	50	51	52	53	54	55	56	57	3
<b>Location Code:0005</b>															
No	Yes	Yes	No	No	No	No	Yes	a	a	a	591243	Yes	a	Yes	597645
No	Yes	No	No	No	No	No	Yes	b	Yes	b	591243	Yes	Yes	Yes	597646
No	No	No	No	No	No	No	No	a	a	a	591131	a	a	Yes	597647
No	Yes	No	No	No	No	No	No	c	b	a	591243	Yes	Yes	Yes	597648
No	Yes	No	Yes	No	No	No	No	c	a	c	591122	Yes	Yes	Yes	597649
No	No	No	No	No	No	No	No	c	a	a	591122	Yes	Yes	Yes	597650
No	No	Yes	No	No	No	No	No	c	Yes	Yes	591122	Yes	Yes	Yes	597651
No	No	No	No	No	No	No	No	b	b	b	591243	Yes	Yes	Yes	597652
No	No	Yes	No	No	No	No	No	b	a	c	591122	Yes	Yes	Yes	597653
No	No	No	No	No	No	No	No	b	Yes	c	591122	Yes	Yes	Yes	597654
No	No	No	No	No	No	No	No	c	a	c	591122	Yes	a	Yes	597655
No	Yes	No	No	No	No	No	No	c	a	c	591122	Yes	Yes	a	597656
No	Yes	No	No	No	No	No	No	c	a	c	591122	Yes	Yes	Yes	597657
No	Yes	No	No	No	No	No	No	Yes	a	Yes	591122	Yes	Yes	Yes	597658
No	Yes	No	Yes	No	No	No	No	c	a	c	591122	Yes	Yes	Yes	597659
No	Yes	No	No	No	No	No	No	c	Yes	Yes	591122	Yes	b	Yes	597660
No	Yes	Yes	No	No	No	No	No	b	b	c	591120	Yes	a	b	597661
No	No	No	No	No	No	No	No	b	Yes	Yes	591126	Yes	b	Yes	597662
No	No	No	No	No	No	No	No	a	b	c	591143	Yes	Yes	b	597663
No	Yes	No	No	No	No	No	No	a	b	c	591120	a	a	Yes	597664
No	Yes	No	No	No	No	No	No	Yes	b	c	591106	Yes	a	Yes	597665
No	Yes	No	No	No	No	No	No	Yes	a	c	591123	Yes	a	Yes	597666
No	Yes	No	No	Yes	No	No	No	b	a	a	591120	Yes	a	Yes	597667
<b>3</b>	<b>55</b>	<b>34</b>	<b>12</b>	<b>17</b>	<b>24</b>	<b>9</b>	<b>5</b>	<b>12</b>	<b>45</b>	<b>42</b>	<b>123</b>	<b>121</b>	<b>81</b>	<b>112</b>	

Communication and transport facilities (If amenities available code - Yes is given except for Village Pin Code ,If not available within the village , the distance range code viz; a for < 5 Kms, b for 5-10 Kms and c for 10+ kms of nearest place where facility is available is given).

Sl.no	Name of the village	Location code no.	Internet cafes/ Common service centre (CSC)	Private courier facility	Bus service (Public & Private)	Railway stations	Auto/Modified Autos	Taxis and Vans	Tractors	Cycle-pulled rickshaws(Manual & Machine driven)	Carts driven by animals	Sea /River ferry service
1	2	3	58	59	60	61	62	63	64	65	66	67
<b>Name of CD Block:-Hukeri</b>												
101	Khavanewadi	597645	b	b	Yes	c	a	Yes	c	b	Yes	c
102	Modage	597646	b	Yes	Yes	c	b	b	Yes	Yes	b	c
103	Daddi	597647	b	b	Yes	c	a	b	a	b	b	c
104	Ramewadi	597648	c	c	Yes	c	b	c	c	Yes	Yes	c
105	Biranholi	597649	c	c	Yes	b	b	c	b	c	Yes	c
106	Islampur	597650	c	c	Yes	b	b	Yes	b	c	Yes	c
107	Shahabandar	597651	c	c	Yes	b	b	Yes	b	Yes	Yes	c
108	Chikkaladinni	597652	c	c	Yes	b	b	Yes	Yes	Yes	Yes	c
109	Gutaguddi	597653	c	c	Yes	a	b	b	Yes	c	Yes	c
110	Gejapati	597654	c	c	Yes	Yes	b	b	Yes	c	Yes	c
111	Rajakatti	597655	c	c	Yes	a	a	c	Yes	c	Yes	c
112	Shirur	597656	c	Yes	Yes	a	a	Yes	Yes	c	Yes	c
113	Hagedal	597657	c	c	Yes	a	b	c	Yes	c	Yes	c
114	Basapur	597658	Yes	Yes	Yes	a	Yes	c	Yes	c	Yes	c
115	Wantmuri	597659	c	c	Yes	a	b	c	Yes	c	Yes	c
116	Yallapur	597660	c	c	Yes	b	b	c	Yes	c	Yes	c
117	Karguppi	597661	c	c	Yes	c	b	c	Yes	c	Yes	b
118	Bannibagi	597662	c	c	Yes	c	b	Yes	Yes	c	Yes	b
119	Bagarnal	597663	c	c	Yes	c	b	c	Yes	c	Yes	b
120	Rustumpur	597664	c	c	Yes	c	a	c	c	c	b	c
121	Pachapur	597665	c	Yes	Yes	c	Yes	c	c	c	Yes	c
122	Gumchinmardi	597666	c	c	Yes	c	b	Yes	Yes	c	Yes	c
123	Mavanur	597667	c	c	Yes	c	b	Yes	Yes	c	Yes	c
<b>Block Total</b>			<b>5</b>	<b>10</b>	<b>122</b>	<b>5</b>	<b>35</b>	<b>81</b>	<b>92</b>	<b>32</b>	<b>106</b>	<b>0</b>

**Village Directory**

**Land use( as in 2009)**

**Village connected to highways,village roads, banks & credit societies**  
**(If amenities available code -Yes is given, If not available within the**  
**village , the distance range code viz; a for < 5 Kms, b for 5-10 Kms**  
**and c for 10+ kms of nearest place where facility is available is given).**

**Availability of miscellaneous**  
**facilities (If amenities available**  
**code -Yes is given, If not available**  
**within the village , the distance**  
**range code viz; a for < 5 Kms, b**  
**for 5-10 Kms and c for 10+ kms**  
**of nearest place where facility is**  
**available is given).**

Connected to national highway(NH)	Connected to state highway(SH)	Connected to major district road (MDR)	Connected to others district road	Pucca roads	Kutchcha roads	Water bounded macadam(WBM) roads	Navigable waterway (river/canal)(NW)	Footpaths (FP)	Commercial & Co-operative Banks	ATM	Agricultural Credit Societies	Self-Help Group (SHG)	Public distribution system (PDS) shop	Mandis / Regular market	Weekly Haat	Location code no.
68	69	70	71	72	73	74	75	76	77	78	79	80	81	82	83	3
<b>Location Code:0005</b>																
b	b	b	b	Yes	Yes	b	c	Yes	b	b	a	Yes	a	Yes	a	597645
b	b	b	b	Yes	Yes	b	c	Yes	b	b	Yes	Yes	Yes	Yes	a	597646
b	b	b	b	Yes	Yes	a	c	Yes	Yes	b	Yes	Yes	Yes	Yes	Yes	597647
c	c	c	c	Yes	Yes	a	c	Yes	b	b	a	Yes	Yes	Yes	a	597648
c	Yes	Yes	c	Yes	Yes	Yes	c	Yes	b	b	Yes	Yes	Yes	a	a	597649
c	Yes	Yes	c	Yes	Yes	b	c	Yes	b	b	Yes	Yes	Yes	b	a	597650
c	Yes	Yes	c	Yes	Yes	b	c	Yes	b	b	Yes	Yes	Yes	a	a	597651
c	c	c	c	Yes	Yes	b	c	Yes	b	b	a	Yes	Yes	b	a	597652
c	c	c	Yes	Yes	Yes	Yes	c	Yes	b	b	a	Yes	Yes	b	a	597653
c	c	c	Yes	Yes	Yes	Yes	c	Yes	b	b	a	Yes	b	b	a	597654
c	c	c	c	Yes	Yes	b	c	Yes	b	b	c	Yes	Yes	a	a	597655
c	c	c	Yes	Yes	Yes	Yes	c	Yes	a	b	a	Yes	a	b	a	597656
c	c	Yes	Yes	Yes	Yes	Yes	c	Yes	a	b	a	Yes	Yes	b	a	597657
c	c	Yes	Yes	Yes	Yes	Yes	c	Yes	Yes	b	Yes	Yes	Yes	a	Yes	597658
c	c	Yes	Yes	Yes	Yes	Yes	c	Yes	b	b	c	Yes	Yes	a	a	597659
c	c	c	c	Yes	Yes	Yes	c	Yes	a	b	Yes	Yes	Yes	a	a	597660
b	Yes	c	c	Yes	Yes	Yes	Yes	Yes	a	b	Yes	Yes	Yes	a	a	597661
Yes	c	Yes	Yes	Yes	Yes	Yes	b	Yes	a	b	Yes	Yes	a	a	a	597662
c	c	c	c	Yes	Yes	Yes	b	Yes	a	b	a	Yes	Yes	a	a	597663
a	c	c	c	Yes	Yes	b	c	Yes	a	b	a	Yes	Yes	b	a	597664
Yes	c	c	Yes	Yes	Yes	Yes	c	Yes	Yes	b	Yes	Yes	Yes	Yes	Yes	597665
Yes	Yes	Yes	Yes	Yes	Yes	Yes	c	Yes	a	b	a	Yes	a	b	a	597666
Yes	Yes	Yes	c	Yes	Yes	Yes	c	Yes	b	b	Yes	Yes	Yes	b	Yes	597667
<b>16</b>	<b>42</b>	<b>58</b>	<b>55</b>	<b>123</b>	<b>123</b>	<b>53</b>	<b>2</b>	<b>123</b>	<b>14</b>	<b>4</b>	<b>74</b>	<b>123</b>	<b>98</b>	<b>11</b>	<b>19</b>	

Availability of miscellaneous facilities (If amenities available code -Yes is given, If not available within the village , the distance range code viz; a for < 5 Kms, b for 5-10 Kms and c for 10+ kms of nearest place where facility is available is given).

Sl.no	Name of the village	Location code no.	Agricultural marketing society	Integrated Child Development Scheme (Nutritional Centres)	Anganwadi Centre (Nutritional Centres)	Others (Nutritional Centres)	ASHA (Accredited Social Health Activist)	Community centre with/without TV	Sports Field,	Sports Club / Recreation Centre	Cinema / Video Hall	Public Library	Public Reading Room	Newspaper Supply	Assembly Polling station	Birth & Death Registration Office
1	2	3	84	85	86	87	88	89	90	91	92	93	94	95	96	97
<b>Name of CD Block:-Hukeri</b>																
101	Khavanewadi	597645	a	Yes	Yes	Yes	Yes	b	a	a	a	a	a	Yes	Yes	Yes
102	Modage	597646	a	Yes	Yes	a	Yes	c	Yes	a	a	a	a	Yes	Yes	Yes
103	Daddi	597647	Yes	Yes	Yes	Yes	Yes	Yes	a	a	a	a	a	Yes	Yes	Yes
104	Ramewadi	597648	b	Yes	Yes	b	Yes	c	a	a	a	Yes	Yes	Yes	Yes	Yes
105	Biranholi	597649	c	Yes	Yes	b	Yes	c	a	a	a	a	a	Yes	Yes	Yes
106	Islampur	597650	c	Yes	Yes	Yes	Yes	c	a	a	a	Yes	Yes	Yes	Yes	Yes
107	Shahabandar	597651	c	Yes	Yes	b	Yes	c	a	a	a	Yes	Yes	Yes	Yes	Yes
108	Chikkaladinni	597652	b	Yes	Yes	b	Yes	b	a	a	a	a	a	Yes	Yes	Yes
109	Gutaguddi	597653	b	Yes	Yes	b	Yes	b	a	a	a	a	a	Yes	Yes	Yes
110	Gejapati	597654	b	Yes	Yes	b	Yes	b	a	a	a	a	a	Yes	Yes	Yes
111	Rajakatti	597655	c	Yes	Yes	b	Yes	c	a	a	a	a	a	Yes	Yes	Yes
112	Shirur	597656	c	Yes	Yes	b	Yes	c	a	a	a	a	a	Yes	Yes	Yes
113	Hagedal	597657	a	Yes	Yes	a	Yes	c	a	a	a	a	a	Yes	Yes	Yes
114	Basapur	597658	c	Yes	Yes	b	Yes	Yes	a	a	a	Yes	Yes	Yes	Yes	Yes
115	Wantmuri	597659	b	Yes	Yes	b	Yes	b	a	a	a	a	a	Yes	Yes	Yes
116	Yallapur	597660	c	Yes	Yes	b	Yes	a	a	a	a	a	Yes	Yes	Yes	Yes
117	Karguppi	597661	c	Yes	Yes	b	Yes	a	a	a	a	a	Yes	Yes	Yes	Yes
118	Bannibagi	597662	c	Yes	Yes	Yes	Yes	a	a	a	a	a	a	Yes	Yes	Yes
119	Bagarnal	597663	a	Yes	Yes	Yes	a	c	a	a	a	a	a	Yes	Yes	Yes
120	Rustumpur	597664	a	Yes	Yes	a	Yes	a	a	a	a	a	Yes	Yes	Yes	Yes
121	Pachapur	597665	Yes	Yes	Yes	b	Yes	Yes	Yes	Yes	Yes	Yes	Yes	Yes	Yes	Yes
122	Gumchinmardi	597666	c	Yes	Yes	b	Yes	a	a	a	a	a	a	Yes	Yes	Yes
123	Mavanur	597667	c	Yes	Yes	Yes	Yes	b	Yes	a	a	a	Yes	Yes	Yes	Yes
<b>Block Total</b>			<b>5</b>	<b>120</b>	<b>120</b>	<b>26</b>	<b>117</b>	<b>12</b>	<b>23</b>	<b>13</b>	<b>7</b>	<b>51</b>	<b>63</b>	<b>123</b>	<b>120</b>	<b>123</b>



**Village Directory**  
**Land use( as in 2009)**

Availability of electricity (Yes/No)				Land Use									Location code no.
				Nearest Town	Area under different types of land use ( in hectares rounded up to one decimal place)								
Power Supply for Domestic Use (ED)	Power Supply for Agricultural Use (EAG)	Power Supply for Commercial Use (EC)	Power Supply for All Uses (EA)	Name	Distance range code i.e. a for < 5 Kms, b for 5-10 Kms and c for 10+ kms .	Forests	Area under Non- agricultural Uses	Barren and Un-cultivable land	Permanent Pastures and Other Grazing Lands	Land Under Miscellaneous Tree Crops etc.	Culturable Waste Land	3	
98	99	100	101	102	103	104	105	106	107	108	109	3	
<b>Location Code:0005</b>													
No	No	No	Yes	HUKKERI	c	0	4.4	3.2	0	2	0	597645	
No	No	No	Yes	HUKKERI	c	0	17.8	2.9	37.3	6.5	0	597646	
No	No	No	Yes	SANKESHWAR	c	0	11.4	0.8	0	0	0	597647	
No	No	No	Yes	SANKESHWAR	c	243.6	57.6	10	75.2	0	0	597648	
No	No	No	Yes	SANKESHWAR	c	0	344.6	1344.5	30.2	175.6	0	597649	
No	No	No	Yes	HUKKERI	c	1302.5	29.7	5.7	9.6	0	0	597650	
No	No	No	Yes	BELGAUM	c	423.5	12	7.2	0	0	0	597651	
No	No	No	Yes	BELGAUM	b	675.1	0	3.5	0	0	0	597652	
No	No	No	Yes	BELGAUM	b	0	0	1217.2	16.4	0	0	597653	
No	No	No	Yes	BELGAUM	b	103.8	0	0.9	0	0	0	597654	
No	No	No	Yes	BELGAUM	c	190.8	3.4	0	0	0	0	597655	
No	No	No	Yes	BELGAUM	c	858.6	9.8	4	1.3	0	0	597656	
No	No	No	Yes	BELGAUM	c	236.1	48.1	2.4	10.9	0	0	597657	
No	No	No	Yes	KONNUR	c	0	19.6	16.9	7.7	16.6	0	597658	
No	No	No	Yes	HUKKERI	c	0	1592.1	129.2	147.4	116.8	0	597659	
No	No	No	Yes	HUKKERI	c	0	9.3	211.3	13.1	0	0	597660	
No	No	No	Yes	HUKKERI	c	0	29.7	227.5	0	0	0	597661	
No	No	No	Yes	HUKKERI	c	186.5	1.3	4.5	0	0	0	597662	
No	No	No	Yes	HUKKERI	c	447.2	8.1	13.3	2.1	0	0	597663	
No	No	No	Yes	GOKAK	c	617.6	15.2	13.4	0	0	0	597664	
No	No	No	Yes	GOKAK	c	28.9	20.4	16.7	5.6	0	0	597665	
No	No	No	Yes	GOKAK	c	0	12.4	13.6	68.9	0	0	597666	
No	No	No	Yes	GOKAK	c	1480.5	55.3	81.8	21.3	30.3	0	597667	
<b>0</b>	<b>0</b>	<b>0</b>	<b>123</b>	<b>0</b>	<b>0</b>	<b>9350.6</b>	<b>6712.3</b>	<b>8032.6</b>	<b>1708.2</b>	<b>1137</b>	<b>238</b>		

Sl.no	Name of the village	Location code no.	Land Use					Area irrigated by source (in hectare).						
			Area under different types of land use ( in hectares rounded up to one decimal place)					Total Irrigated Land Area	Total Un-irrigated Land Area	Canals ( C )	Wells/Tube-wells(W/TW)	Tanks/Lakes(T/L)	Water Falls(WF)	Others(O)
			Fallow lands other than current fallows	Current Fallows	Net Area Sown									
1	2	3	110	111	112	113	114	115	116	117	118	119		
<b>Name of CD Block:-Hukeri</b>														
101	Khavanewadi	597645	0	2.8	153.6	32	121.6	0	32	0	0	0		
102	Modage	597646	0	8	242.2	48.8	193.4	0	48.8	0	0	0		
103	Daddi	597647	0	2	6.4	0	6.4	0	0	0	0	0		
104	Ramewadi	597648	0	7.2	276	4	272	0	4	0	0	0		
105	Biranholi	597649	0	0	45.4	24	21.4	0	0	24	0	0		
106	Islampur	597650	0	12.6	489.7	92	397.7	0	92	0	0	0		
107	Shahabandar	597651	0	8.2	332.1	135.6	196.4	0	135.6	0	0	0		
108	Chikkaladinni	597652	0	0	4.6	4.6	0	0	4.6	0	0	0		
109	Gutaguddi	597653	0	1.7	156.4	16.4	140	0	16.4	0	0	0		
110	Gejapati	597654	0	0	164.9	23.8	141.1	0	11.9	0	0	11.9		
111	Rajakatti	597655	0	0	115.9	0	115.9	0	0	0	0	0		
112	Shirur	597656	0	0.9	168.6	78.8	89.8	0	9.2	0	0	69.6		
113	Hagedal	597657	0	2.9	392.4	86.8	305.6	0	63.2	0	0	23.6		
114	Basapur	597658	0	7.3	1363.7	330	1033.7	0	222	0	0	108		
115	Wantmuri	597659	0	3.4	372.1	0	372.1	0	0	0	0	0		
116	Yallapur	597660	0	5	268.1	37.8	230.4	0	16.5	0	0	21.3		
117	Karguppi	597661	0	1.4	342.9	70.8	272.1	27.2	0	0	43.6	0		
118	Bannibagi	597662	0	0.6	94.9	14.9	80	0	10.5	0	0	4.4		
119	Bagarnal	597663	0	2.9	224.9	49.8	175.1	0	7.3	0	0	42.5		
120	Rustumpur	597664	0	8.8	497.6	36.8	460.8	0	36.8	0	0	0		
121	Pachapur	597665	0	3.3	312	80.8	231.2	0	10.8	0	0	70		
122	Gumchinmardi	597666	0	1.6	411.7	124.8	286.9	0	54.8	0	0	70		
123	Mavanur	597667	0	8	912.1	84	828.1	0	43.2	0	0	40.8		
<b>Block Total</b>			<b>25.4</b>	<b>668.1</b>	<b>66074.6</b>	<b>21290</b>	<b>44784.2</b>	<b>2284.9</b>	<b>14191.3</b>	<b>374.4</b>	<b>600.5</b>			

**Village Directory**  
**Land use( as in 2009)**

**Name of three most important commodities manufactured**

---

First	Second	Third	Name of the village	Location code no.
120	121	122	2	3
<b>Location Code:0005</b>				
-	-	-	Khavanewadi	597645
-	-	-	Modage	597646
-	-	-	Daddi	597647
Sugar	-	-	Ramewadi	597648
-	-	-	Biranholi	597649
-	-	-	Islampur	597650
-	-	-	Shahabandar	597651
-	-	-	Chikkaladinni	597652
-	-	-	Gutaguddi	597653
-	-	-	Gejapati	597654
-	-	-	Rajakatti	597655
-	-	-	Shirur	597656
-	-	-	Hagedal	597657
-	-	-	Basapur	597658
-	-	-	Wantmuri	597659
-	-	-	Yallapur	597660
-	-	-	Karguppi	597661
-	-	-	Bannibagi	597662
-	-	-	Bagarnal	597663
-	-	-	Rustumpur	597664
-	Beedi	-	Pachapur	597665
-	-	-	Gumchinmardi	597666
-	-	-	Mavanur	597667

---

Number of educational amenities available. (If not available within the village, the distance range code viz; a for < 5 Kms, b for 5-10 Kms and c for 10+ kms of nearest place where facility is available is given).

Sl.no	Name of the village	Location code no.	Total area of the village ( in hectares rounded up to one decimal place)	Total population ( 2011 census )	Number of households (2011 census)	Pre-Primary school (PP)	Primary school (P)	Middle school (M)	Secondary School (S)	Senior Secondary school (SS)	Degree college of arts science & commerce (ASC)	Engineering college(EC)	Medical college (MC)	Management institute (MI)
1	2	3	4	5	6	7	8	9	10	11	12	13	14	15
<b>Name of CD Block:-Belgaum</b>														
1	Parsenahatti	597668	364.2	157	35	1	1	b	b	b	b	c	c	c
2	Sutagatti	597669	929.3	1437	266	2	2	1	b	b	b	c	c	c
3	Ningenhatti	597670	1219.5	1881	364	b	3	2	b	b	b	c	c	c
4	Godihal	597671	604.8	280	43	1	1	a	b	c	c	c	c	c
5	Bhutaramanahatti	597672	818.5	1940	402	1	2	2	2	c	c	c	c	c
6	Ramdurg	597673	496	324	63	1	a	a	a	a	a	c	c	c
7	Halabhavi	597674	1809	7716	1335	9	5	2	1	1	1	c	c	c
8	Heggere	597675	1924.3	2353	418	3	5	2	b	c	c	c	c	c
9	Bambarge	597676	863.4	2786	594	3	4	3	1	c	c	c	c	c
10	Kurihal (B.K)	597677	172.6	850	163	a	2	2	1	1	c	c	c	c
11	Kurihal (K.H)	597678	104.1	302	64	a	1	1	1	1	c	c	c	c
12	Kattanabhavi	597679	420.2	1208	265	3	3	1	a	c	c	c	c	c
13	Bodakyanhatti	597680	277.9	1175	224	a	2	2	1	1	c	c	c	c
14	Handiganur	597681	688.2	1871	387	a	3	1	1	1	c	c	c	c
15	Mahalenahatti	597682	154.3	685	140	a	1	1	a	a	c	c	c	c
16	Chalvenahatti	597683	104.6	1329	276	1	1	1	a	a	c	c	c	c
17	Kedanur	597684	338.4	3314	711	2	4	4	1	1	c	c	c	c
18	Mannikeri	597685	308.5	1981	351	2	2	2	2	c	c	c	c	c
19	Agasage	597686	733.8	3059	673	1	2	2	1	c	c	c	c	c
20	Kadoli	597687	774.6	7360	1595	3	7	6	3	c	b	b	c	b
21	Jafarwadi	597688	411.3	1310	259	1	1	a	a	b	b	b	b	b
22	Devagiri	597689	676.3	1848	378	1	1	a	c	c	c	c	c	c
23	Alatage	597690	319.7	2235	506	1	2	1	1	b	b	b	b	b
24	Goundawad (Part)	597691	240.6	1674	349	1	2	1	1	b	b	b	b	b
25	Honaga	597692	550.1	7444	1602	9	6	2	1	b	b	b	a	b

Number of educational amenities available. (If not available within the village , the distance range code viz; a for < 5 Kms, b for 5-10 Kms and c for 10+ kms of nearest place where facility is available is given).

Number of Medical Amenities available. (If not available within the village , the distance range code viz; a for < 5 Kms, b for 5-10 Kms and c for 10+ kms of nearest place where facility is available is given).

Polytechnic (Pt)	Vocational training school /ITI	Non-formal training centre (NFTC)	Special school for disabled (SSD)	Others (specify)	Community health centre (CHC)	Primary health centre (PHC)	Primary health sub centre (PHS)	Maternity and child welfare centre (MCW)	T.B. clinic (TBC)	Hospital-allopathic (HA)	Hospital-alternative medicine (HO)	Dispensary (D)	Veterinary hospital (VH)	Mobile health clinic(MHC)	Family welfare centre (FWC)	Location code no.
16	17	18	19	20	21	22	23	24	25	26	27	28	29	30	31	3
Location Code:0006																
c	c	c	c	c	b	b	b	b	b	c	c	b	c	c	b	597668
c	c	c	c	c	b	b	b	b	b	c	c	b	c	c	b	597669
c	c	c	c	c	c	b	1	b	b	c	c	b	b	c	1	597670
c	c	c	c	c	c	b	b	b	b	c	c	b	c	c	b	597671
c	c	c	c	c	c	b	1	b	b	c	c	1	1	c	1	597672
c	c	c	c	c	c	b	b	b	b	c	c	b	a	c	b	597673
c	c	c	c	c	c	b	a	b	b	c	c	1	c	c	a	597674
c	c	c	c	c	c	b	b	b	b	c	c	c	c	c	b	597675
c	c	c	c	c	c	b	1	b	b	c	c	c	c	c	1	597676
c	c	c	c	c	c	b	b	b	b	c	c	b	b	c	b	597677
c	c	c	c	c	c	c	b	c	c	c	c	1	c	c	b	597678
c	c	c	c	c	c	b	b	b	b	c	c	c	c	c	b	597679
c	c	c	c	c	c	a	a	a	a	c	a	c	c	c	a	597680
c	c	c	c	c	c	1	1	1	1	c	c	1	c	c	1	597681
c	c	c	c	c	c	a	b	a	a	c	c	1	c	c	b	597682
c	c	c	c	c	c	c	b	c	c	c	c	c	c	c	b	597683
c	c	c	c	c	c	a	1	a	a	c	c	c	c	c	1	597684
c	c	c	c	c	c	a	b	a	a	c	c	c	a	c	b	597685
c	c	c	c	c	c	a	1	a	a	c	c	c	c	c	1	597686
b	b	b	c	c	b	1	1	1	1	b	b	b	1	b	1	597687
b	b	b	b	b	b	a	a	a	a	b	b	a	a	b	a	597688
c	c	c	c	c	c	a	1	a	a	c	c	a	a	c	1	597689
b	b	b	a		b	b	a	b	b	b	b	b	b	b	a	597690
b	b	b	b	b	b	c	b	c	c	b	b	b	b	b	b	597691
b	b	b	b		b	b	1	b	b	b	b	a	a	b	1	597692

			Number of Non-Government Medical Amenities available.							Availability of drinking water - (Yes / No)			
Sl.no	Name of the village	Location code no.	Charitable non Govt. hospital/Nursing home.	Medical practitioner with MBBS Degree	Medical practitioner with other degree	Medical practitioner with no degree	Traditional practitioner and faith healer .	Medicine Shop	Others	Tap water (Treated/Untreated)	Well water (Covered / Uncovered well)	Hand Pump	Tube wells / Bore well
1	2	3	32	33	34	35	36	37	38	39	40	41	42
<b>Name of CD Block:-Belgaum</b>													
1	Parsenahatti	597668	0	0	0	0	0	0	0	No	Yes	Yes	No
2	Sutagatti	597669	0	0	1	0	0	0	0	Yes	Yes	Yes	Yes
3	Ningenhatti	597670	0	0	0	0	0	0	0	Yes	Yes	Yes	Yes
4	Godihal	597671	0	0	0	0	0	0	0	Yes	No	Yes	No
5	Bhutaramanahatti	597672	0	0	0	0	0	0	0	Yes	Yes	Yes	No
6	Ramdurg	597673	0	0	0	0	0	0	0	Yes	Yes	Yes	Yes
7	Halabhavi	597674	0	1	7	0	0	1	0	Yes	Yes	Yes	Yes
8	Heggere	597675	0	0	1	0	0	0	0	Yes	Yes	Yes	Yes
9	Bambarge	597676	0	0	4	0	0	0	0	Yes	Yes	Yes	Yes
10	Kurihal (B.K)	597677	0	0	0	0	0	2	0	Yes	Yes	Yes	Yes
11	Kurihal (K.H)	597678	0	0	0	0	0	0	0	Yes	Yes	Yes	Yes
12	Kattanabhavi	597679	0	0	0	2	0	0	0	Yes	Yes	Yes	Yes
13	Bodakyanhatti	597680	0	0	1	0	0	0	0	Yes	Yes	Yes	Yes
14	Handiganur	597681	0	0	0	0	0	0	0	Yes	Yes	Yes	Yes
15	Mahalenahatti	597682	0	0	0	0	0	0	0	Yes	Yes	Yes	Yes
16	Chalvenahatti	597683	0	0	1	0	0	0	0	Yes	Yes	Yes	Yes
17	Kedanur	597684	0	0	1	0	0	0	0	Yes	Yes	Yes	Yes
18	Mannikeri	597685	0	0	1	0	0	0	0	Yes	Yes	Yes	Yes
19	Agasage	597686	0	0	1	0	0	0	0	Yes	Yes	Yes	Yes
20	Kadoli	597687	0	1	0	0	0	1	0	Yes	Yes	Yes	Yes
21	Jafarwadi	597688	0	0	1	0	0	0	0	No	Yes	Yes	Yes
22	Devagiri	597689	0	0	0	0	0	0	0	No	Yes	Yes	Yes
23	Alatage	597690	0	0	3	0	0	0	0	Yes	No	Yes	No
24	Goundawad (Part)	597691	0	0	5	0	0	0	0	Yes	Yes	Yes	No
25	Honaga	597692	0	0	3	0	0	1	0	Yes	Yes	Yes	No

**Village Directory**  
**Land use( as in 2009)**

Availability of drinking water - (Yes / No)			Availability of toilet & others (Yes / No)					Communication and transport facilities (If amenities available code -Yes is given except for Village Pin Code ,If not available within the village , the distance range code viz; a for < 5 Kms, b for 5-10 Kms and c for 10+ kms of nearest place where facility is available is given).							
Spring	River / Canal	Tank / Pond / Lake	Others	Community toilet including bath.	Community toilet excluding bath.	Rural sanitary mart or sanitary hardware outlet available near the village.	Community bio- gas or recycle of waste for productive use.	Post office(PO)	Sub post office (SPO)	Post & Telegraph office (P&TO)	Village Pin Code	Telephones (Land lines)	Public call office (PCO)	Mobile phone coverage	Location code no.
43	44	45	46	47	48	49	50	51	52	53	54	55	56	57	3
<b>Location Code:0006</b>															
No	Yes	Yes	No	No	No	No	No	b	b	b	591106	Yes	b	Yes	597668
Yes	Yes	Yes	Yes	No	No	No	No	c	Yes	b	591143	Yes	b	Yes	597669
Yes	No	No	No	No	No	No	No	c	Yes	c	591143	Yes	Yes	Yes	597670
No	No	No	No	No	No	No	No	c	b	c	591143	Yes	Yes	b	597671
No	No	No	No	No	No	No	No	c	a	c	591143	Yes	b	b	597672
No	No	No	No	No	No	No	No	c	b	c	591143	Yes	Yes	Yes	597673
Yes	Yes	Yes	Yes	No	No	No	No	c	Yes	c	591143	Yes	Yes	Yes	597674
Yes	Yes	Yes	Yes	No	No	No	No	c	b	c	591143	Yes	b	Yes	597675
No	No	Yes	No	No	No	Yes	No	a	b	c	591143	Yes	Yes	b	597676
Yes	No	No	No	No	No	No	No	c	Yes	Yes	591143	Yes	b	Yes	597677
Yes	No	No	No	No	No	No	No	c	b	c	591143	Yes	b	b	597678
No	No	Yes	No	No	No	No	No	c	Yes	Yes	591143	Yes	Yes	Yes	597679
No	No	Yes	No	No	No	No	No	Yes	b	Yes	591143	Yes	b	Yes	597680
Yes	No	No	No	No	No	No	No	a	a	Yes	591143	Yes	b	a	597681
Yes	Yes	No	No	No	No	No	No	a	a	Yes	591143	Yes	b	a	597682
No	No	Yes	No	No	No	Yes	No	b	a	b	590010	Yes	Yes	Yes	597683
No	No	Yes	No	No	No	No	No	c	b	b	590010	Yes	b	a	597684
No	No	Yes	Yes	No	No	No	No	c	b	Yes	591113	Yes	Yes	Yes	597685
Yes	No	Yes	No	No	No	Yes	No	c	a	Yes	591156	Yes	b	a	597686
No	No	Yes	No	No	No	Yes	No	b	a	a	591113	Yes	a	Yes	597687
No	No	Yes	No	No	No	No	Yes	a	a	Yes	591143	Yes	b	a	597688
No	No	Yes	No	No	No	No	Yes	a	a	a	591106	a	a	Yes	597689
No	No	No	No	Yes	No	No	Yes	b	a	b	590010	Yes	Yes	Yes	597690
No	No	Yes	No	No	No	No	No	a	a	b	591106	b	b	Yes	597691
No	Yes	Yes	No	No	Yes	No	No	b	b	Yes	591113	Yes	Yes	Yes	597692

Communication and transport facilities (If amenities available code - Yes is given except for Village Pin Code ,If not available within the village , the distance range code viz; a for < 5 Kms, b for 5-10 Kms and c for 10+ kms of nearest place where facility is available is given).

Sl.no	Name of the village	Location code no.	Internet cafes/ Common service centre (CSC)	Private courier facility	Bus service (Public & Private)	Railway stations	Auto/Modified Autos	Taxis and Vans	Tractors	Cycle-pulled rickshaws(Manual & Machine driven)	Carts driven by animals	Sea /River ferry service
1	2	3	58	59	60	61	62	63	64	65	66	67
Name of CD Block:-Belgaum												
1	Parsenahatti	597668	c	c	b	c	b	c	Yes	c	Yes	c
2	Sutagatti	597669	c	c	Yes	c	b	c	b	c	Yes	c
3	Ningenhatti	597670	c	c	Yes	c	b	c	Yes	c	Yes	c
4	Godihal	597671	c	c	Yes	c	b	c	Yes	c	Yes	c
5	Bhutaramanahatti	597672	c	c	Yes	c	b	c	Yes	c	Yes	c
6	Ramdurg	597673	c	c	Yes	c	b	Yes	c	c	Yes	c
7	Halabhavi	597674	c	c	Yes	c	Yes	c	Yes	c	Yes	c
8	Heggere	597675	c	c	Yes	c	b	c	Yes	c	Yes	c
9	Bambarge	597676	c	c	Yes	c	b	c	Yes	c	Yes	c
10	Kurihal (B.K)	597677	c	c	Yes	c	b	c	Yes	c	Yes	c
11	Kurihal (K.H)	597678	c	c	Yes	c	b	c	Yes	c	Yes	c
12	Kattanabhavi	597679	c	c	Yes	c	b	c	Yes	c	Yes	c
13	Bodakyanhatti	597680	b	b	Yes	c	b	Yes	Yes	b	Yes	c
14	Handiganur	597681	b	b	Yes	b	b	b	Yes	b	Yes	c
15	Mahalenahatti	597682	c	c	Yes	c	b	c	Yes	c	Yes	c
16	Chalvenahatti	597683	b	b	Yes	b	Yes	b	Yes	b	Yes	c
17	Kedanur	597684	b	b	Yes	c	b	b	Yes	b	Yes	c
18	Mannikeri	597685	b	b	Yes	b	a	Yes	Yes	b	Yes	c
19	Agasage	597686	c	c	Yes	c	a	c	Yes	c	Yes	c
20	Kadoli	597687	c	c	Yes	c	Yes	b	Yes	c	Yes	c
21	Jafarwadi	597688	b	b	Yes	b	b	b	Yes	b	Yes	c
22	Devagiri	597689	c	c	Yes	b	Yes	Yes	Yes	Yes	Yes	c
23	Alatage	597690	b	b	Yes	b	Yes	b	Yes	b	Yes	c
24	Goundawad (Part)	597691	Yes	c	Yes	c	Yes	Yes	Yes	Yes	Yes	c
25	Honaga	597692	b	b	Yes	b	Yes	Yes	Yes	b	Yes	c



**Village Directory**

**Land use( as in 2009)**

Village connected to highways,village roads, banks & credit societies  
(If amenities available code -Yes is given, If not available within the village , the distance range code viz; a for < 5 Kms, b for 5-10 Kms and c for 10+ kms of nearest place where facility is available is given).

Availability of miscellaneous facilities (If amenities available code -Yes is given, If not available within the village , the distance range code viz; a for < 5 Kms, b for 5-10 Kms and c for 10+ kms of nearest place where facility is available is given).

Connected to national highway(NH)	Connected to state highway(SH)	Connected to major district road (MDR)	Connected to others district road	Pucca roads	Kutchcha roads	Water bounded macadam(WBM) roads	Navigable waterway (river/canal)(NW)	Footpaths (FP)	Commercial & Co-operative Banks	ATM	Agricultural Credit Societies	Self-Help Group (SHG)	Public distribution system (PDS) shop	Mandis / Regular market	Weekly Haat	Location code no.
68	69	70	71	72	73	74	75	76	77	78	79	80	81	82	83	3
<b>Location Code:0006</b>																
b	c	c	c	Yes	Yes	Yes	c	Yes	b	b	b	a	a	b	a	597668
a	c	c	c	Yes	Yes	b	c	Yes	b	b	Yes	Yes	Yes	a	a	597669
c	c	c	c	Yes	Yes	b	c	Yes	b	b	Yes	Yes	Yes	b	a	597670
c	c	c	c	Yes	Yes	Yes	c	Yes	b	b	c	Yes	a	a	a	597671
b	c	c	c	Yes	Yes	b	c	Yes	Yes	b	b	Yes	Yes	a	a	597672
c	c	c	c	Yes	Yes	b	c	Yes	Yes	b	a	Yes	b	a	a	597673
c	c	c	c	Yes	Yes	Yes	c	Yes	b	b	Yes	Yes	Yes	a	Yes	597674
c	c	c	c	Yes	Yes	Yes	c	Yes	b	b	b	Yes	Yes	a	a	597675
c	c	c	c	Yes	Yes	a	c	Yes	b	b	b	Yes	Yes	a	a	597676
b	c	c	c	Yes	Yes	a	c	Yes	b	b	b	Yes	b	a	a	597677
b	c	c	c	Yes	Yes	b	c	Yes	b	b	b	Yes	b	a	a	597678
b	c	c	c	Yes	Yes	b	c	Yes	b	b	b	Yes	Yes	a	a	597679
b	b	b	b	Yes	Yes	b	c	Yes	b	b	Yes	Yes	b	a	a	597680
b	b	b	b	Yes	Yes	b	c	Yes	b	b	Yes	Yes	Yes	b	a	597681
a	c	c	c	Yes	Yes	b	c	Yes	b	b	Yes	Yes	b	a	a	597682
b	b	b	b	Yes	Yes	Yes	c	Yes	b	b	Yes	Yes	Yes	a	a	597683
a	b	b	b	Yes	Yes	b	c	Yes	b	b	c	Yes	Yes	a	a	597684
Yes	b	b	b	Yes	Yes	Yes	c	Yes	b	b	b	Yes	Yes	b	a	597685
Yes	Yes	c	c	Yes	Yes	b	c	Yes	b	b	Yes	Yes	Yes	a	a	597686
a	c	c	c	Yes	Yes	b	c	Yes	Yes	b	Yes	Yes	Yes	b	Yes	597687
b	b	b	b	Yes	Yes	b	c	Yes	a	b	a	Yes	Yes	b	a	597688
c	c	Yes	Yes	Yes	Yes	Yes	c	Yes	a	b	b	Yes	Yes	a	a	597689
b	b	b	b	Yes	Yes	Yes	c	Yes	b	b	b	Yes	Yes	b	a	597690
b	c	Yes	Yes	Yes	Yes	Yes	c	Yes	b	b	b	Yes	Yes	b	a	597691
Yes	b	b	b	Yes	Yes	Yes	c	Yes	b	Yes	Yes	Yes	Yes	b	Yes	597692

Availability of miscellaneous facilities (If amenities available code -Yes is given, If not available within the village , the distance range code viz; a for < 5 Kms, b for 5-10 Kms and c for 10+ kms of nearest place where facility is available is given).

Sl.no	Name of the village	Location code no.	Agricultural marketing society	Integrated Child Development Scheme (Nutritional Centres)	Anganwadi Centre (Nutritional Centres)	Others (Nutritional Centres)	ASHA (Accredited Social Health Activist)	Community centre with/without TV	Sports Field,	Sports Club / Recreation Centre	Cinema / Video Hall	Public Library	Public Reading Room	Newspaper Supply	Assembly Polling station	Birth & Death Registration Office
1	2	3	84	85	86	87	88	89	90	91	92	93	94	95	96	97
<b>Name of CD Block:-Belgaum</b>																
1	Parsenahatti	597668	c	Yes	Yes	b	a	c	a	a	a	Yes	Yes	Yes	a	Yes
2	Sutagatti	597669	c	Yes	Yes	b	Yes	c	a	a	a	a	a	Yes	Yes	Yes
3	Ningenhatti	597670	c	Yes	Yes	Yes	Yes	c	a	a	a	Yes	Yes	Yes	Yes	Yes
4	Godihal	597671	c	Yes	Yes	c	b	c	a	a	a	a	a	Yes	a	Yes
5	Bhutaramanahatti	597672	c	Yes	Yes	c	Yes	Yes	a	a	a	Yes	Yes	Yes	Yes	Yes
6	Ramdurg	597673	c	a	a	b	b	Yes	a	a	a	a	a	a	a	Yes
7	Halabhavi	597674	c	Yes	Yes	b	Yes	c	Yes	Yes	a	Yes	Yes	Yes	Yes	Yes
8	Heggere	597675	c	Yes	Yes	c	Yes	c	a	a	a	a	a	Yes	Yes	Yes
9	Bambarge	597676	c	Yes	Yes	b	Yes	c	a	a	a	a	a	Yes	Yes	Yes
10	Kurihal (B.K)	597677	c	Yes	Yes	b	Yes	c	a	a	a	a	a	Yes	Yes	Yes
11	Kurihal (K.H)	597678	c	b	b	Yes	Yes	c	a	a	a	b	b	Yes	a	Yes
12	Kattanabhavi	597679	c	Yes	Yes	b	Yes	c	a	a	a	a	a	Yes	Yes	Yes
13	Bodakyanhatti	597680	c	Yes	Yes	b	Yes	a	a	a	a	a	a	Yes	Yes	Yes
14	Handiganur	597681	c	Yes	Yes	b	Yes	b	a	a	a	Yes	Yes	Yes	Yes	Yes
15	Mahalenahatti	597682	c	Yes	Yes	Yes	Yes	b	a	a	a	Yes	Yes	Yes	Yes	Yes
16	Chalvenahatti	597683	c	Yes	Yes	c	Yes	c	a	a	a	a	a	Yes	Yes	Yes
17	Kedanur	597684	b	Yes	Yes	c	Yes	c	a	a	a	a	a	Yes	Yes	Yes
18	Mannikeri	597685	c	Yes	Yes	b	b	c	a	a	a	a	a	Yes	Yes	Yes
19	Agasage	597686	c	Yes	Yes	c	Yes	c	a	a	a	Yes	Yes	Yes	Yes	Yes
20	Kadoli	597687	b	Yes	Yes	b	Yes	Yes	Yes	Yes	a	Yes	Yes	Yes	Yes	Yes
21	Jafarwadi	597688	b	Yes	Yes	b	Yes	b	a	a	a	a	a	Yes	Yes	Yes
22	Devagiri	597689	b	Yes	Yes	c	Yes	c	a	a	a	a	a	Yes	Yes	Yes
23	Alatage	597690	a	Yes	Yes	a	Yes	b	b	b	a	a	a	Yes	Yes	Yes
24	Goundawad (Part)	597691	b	Yes	Yes	b	Yes	b	b	b	a	b	b	Yes	Yes	Yes
25	Honaga	597692	b	Yes	Yes	b	Yes	b	Yes	Yes	a	Yes	Yes	Yes	Yes	Yes

**Village Directory**  
**Land use( as in 2009)**

Availability of electricity (Yes/No)				Land Use									Location code no.
				Nearest Town	Area under different types of land use ( in hectares rounded up to one decimal place)								
Power Supply for Domestic Use (ED)	Power Supply for Agricultural Use (EAG)	Power Supply for Commercial Use (EC)	Power Supply for All Uses (EA)	Name	Distance range code i.e. a for < 5 Kms, b for 5-10 Kms and c for 10+ kms .	Forests	Area under Non- agricultural Uses	Barren and Un-cultivable land	Permanent Pastures and Other Grazing Lands	Land Under Miscellaneous Tree Crops etc.	Culturable Waste Land	3	
98	99	100	101	102	103	104	105	106	107	108	109	3	
<b>Location Code:0006</b>													
No	No	No	Yes	BELGAUM	c	315.5	0	29.2	0	0	0	597668	
No	No	No	Yes	BELGAUM	c	639.9	19.1	8.7	0	0	20	597669	
No	No	No	Yes	BELGAUM	c	919.5	1.7	9.8	0	0	49.4	597670	
No	No	No	Yes	BELGAUM	c	370.5	46.4	6.1	0	0	0	597671	
No	No	No	Yes	BELGAUM	c	577.7	88.9	102.6	0	0	4.4	597672	
No	No	No	Yes	BELGAUM	c	354.3	5.1	17.9	0	0	0	597673	
No	No	No	Yes	BELGAUM	c	1314.2	54.2	157	0	0	54.3	597674	
No	No	No	Yes	BELGAUM	c	1541.1	9.6	40.8	0	0	45.8	597675	
No	No	No	Yes	BELGAUM	c	0	1.7	226.5	20.5	4	0	597676	
No	No	No	Yes	BELGAUM	c	0	3.2	0	0	0	0	597677	
No	No	No	Yes	BELGAUM	c	0	5.4	0	0	1.5	0	597678	
No	No	No	Yes	BELGAUM	c	18.3	17.3	165.4	0	18.3	0	597679	
No	No	No	Yes	BELGAUM	c	0	0	53.3	0	0	33	597680	
No	No	No	Yes	BELGAUM	c	17.4	38.4	16.4	0	0	0	597681	
No	No	No	Yes	BELGAUM	c	0	6.2	4	0	0	0	597682	
No	No	No	Yes	BELGAUM	c	0	2.5	15.8	0	0	14.1	597683	
No	No	No	Yes	BELGAUM	c	0	49.6	22.6	0	0	0	597684	
No	No	No	Yes	BELGAUM	c	25.9	40.4	10.2	0	0	0	597685	
No	No	No	Yes	BELGAUM	c	0	28	18.5	0	75.6	0	597686	
No	No	No	Yes	BELGAUM	b	13.5	68.7	42.8	0	0	0	597687	
No	No	No	Yes	BELGAUM	b	0	0	0	0	0	0	597688	
No	No	No	Yes	BELGAUM	c	0	0	0	0	0	0	597689	
No	No	No	Yes	BELGAUM	b	0	23.4	17.8	0	0	2.6	597690	
No	No	No	Yes	BELGAUM	b	0	25	0	0	0	0	597691	
No	No	No	Yes	BELGAUM	b	344.3	41.3	15.5	0	0	0	597692	

Sl.no	Name of the village	Location code no.	Land Use					Area irrigated by source (in hectare).					
			Fallow lands other than current fallows	Current Fallows	Net Area Sown	Total Irrigated Land Area	Total Un-irrigated Land Area	Canals ( C )	Wells/Tube-wells(W/TW)	Tanks/Lakes(T/L)	Water Falls(WF)	Others(O)	
1	2	3	110	111	112	113	114	115	116	117	118	119	
<b>Name of CD Block:-Belgaum</b>													
1	Parsenahatti	597668	0	0	19.5	4.9	14.6	0	4.9	0	0	0	
2	Sutagatti	597669	0	0	241.6	58.3	183.3	0	58.3	0	0	0	
3	Ningenhatti	597670	0	98.1	140.9	24.6	116.3	0	24.6	0	0	0	
4	Godihal	597671	0	0	181.8	0	181.8	0	0	0	0	0	
5	Bhutaramanahatti	597672	0	0	44.9	44.9	0	0	44.9	0	0	0	
6	Ramdurg	597673	0	0	118.7	4	114.7	0	0	4	0	0	
7	Halabhavi	597674	0	0	229.3	0	229.3	0	0	0	0	0	
8	Heggere	597675	0	0	287	11	276	0	11	0	0	0	
9	Bambarge	597676	0	0	610.7	131.6	479.1	0	131.6	0	0	0	
10	Kurihal (B.K)	597677	0	0	169.4	6.1	163.3	0	6.1	0	0	0	
11	Kurihal (K.H)	597678	0	82.7	14.5	4.1	10.4	0	4.1	0	0	0	
12	Kattanabhavi	597679	0	0	200.9	70.8	130	0	70.8	0	0	0	
13	Bodakyanhatti	597680	0	0	191.6	12	179.6	0	12	0	0	0	
14	Handiganur	597681	40.2	10.4	565.4	70	495.4	0	70	0	0	0	
15	Mahalenahatti	597682	0	0	144	4.9	139.1	0	4.9	0	0	0	
16	Chalvenahatti	597683	0	0	72.2	0	72.2	0	0	0	0	0	
17	Kedanur	597684	0	0	266.2	69.2	197	0	69.2	0	0	0	
18	Mannikeri	597685	0	0	232	59.2	172.8	0	59.2	0	0	0	
19	Agasage	597686	0	0	611.7	89.1	522.6	0	89.1	0	0	0	
20	Kadoli	597687	0	55.4	594.2	345	249.3	0	345	0	0	0	
21	Jafarwadi	597688	0	0	411.3	48.2	363.1	0	48.2	0	0	0	
22	Devagiri	597689	0	0	676.3	53.1	623.2	0	53.1	0	0	0	
23	Alatage	597690	0	0	276	5	271	0	5	0	0	0	
24	Goundawad (Part)	597691	0	0	215.5	60.7	154.8	0	60.7	0	0	0	
25	Honaga	597692	0	69.4	79.7	79.7	0	0	79.7	0	0	0	

**Village Directory**  
**Land use( as in 2009)**

**Name of three most important commodities manufactured**

First	Second	Third	Name of the village	Location code no.
120	121	122	2	3
<b>Location Code:0006</b>				
-	-	-	Parsenahatti	597668
-	-	-	Sutagatti	597669
-	-	-	Ningenhatti	597670
-	-	-	Godihal	597671
-	-	-	Bhutaramanahatti	597672
-	-	-	Ramdurg	597673
-	-	-	Halabhavi	597674
-	-	-	Heggere	597675
-	-	-	Bambarge	597676
-	-	-	Kurihal (B.K)	597677
-	-	-	Kurihal (K.H)	597678
-	-	-	Kattanabhavi	597679
-	-	-	Bodakyanhatti	597680
-	-	-	Handiganur	597681
-	-	-	Mahalenahatti	597682
-	-	-	Chalvenahatti	597683
-	-	-	Kedanur	597684
-	-	-	Mannikeri	597685
-	-	-	Agasage	597686
-	-	-	Kadoli	597687
-	-	-	Jafarwadi	597688
-	-	-	Devagiri	597689
-	-	-	Alatage	597690
-	-	-	Goundawad (Part)	597691
-	-	-	Honaga	597692

Sl.no	Name of the village	Location code no.	Total area of the village ( in hectares rounded up to one decimal place)	Total population ( 2011 census )	Number of households (2011 census)	Number of educational amenities available. (If not available within the village , the distance range code viz; a for < 5 Kms, b for 5-10 Kms and c for 10+ kms of nearest place where facility is available is given).									
						Pre-Primary school (PP)	Primary school (P)	Middle school (M)	Secondary School (S)	Senior Secondary school (SS)	Degree college of arts science & commerce (ASC)	Engineering college(EC)	Medical college (MC)	Management institute (MI)	
1	2	3	4	5	6	7	8	9	10	11	12	13	14	15	
<b>Name of CD Block:-Belgaum</b>															
26	Bendi	597693	532.2	708	152	b	3	a	c	c	c	c	c	c	
27	Sonatti	597694	839.4	834	157	a	1	1	a	b	b	c	a	c	
28	Nandi	597695	319.7	0	0						Un-inhabited				
29	Dharanatti	597696	1244.9	1365	214	a	1	a	c	c	c	c	a	c	
30	Kenchanatti	597697	192.3	0	0						Un-inhabited				
31	Panagutti	597698	809.5	1374	330	a	1	1	b	c	c	c	a	c	
32	Gutti	597699	364.4	0	0						Un-inhabited				
33	Harankol	597700	426	831	172	b	1	b	b	b	b	c	a	c	
34	Rangadholi	597701	326.2	0	0						Un-inhabited				
35	Hudali	597702	1996.7	6694	1413	1	8	2	2	b	b	c	c	c	
36	Otamadu (Kabalapur)	597703	436.4	939	183	b	b	b	b	b	b	c	c	c	
37	Kabalapur (Bharmyanatti)	597704	632.6	696	130	b	4	b	c	c	c	c	c	c	
38	Karvinkumpi	597705	824.4	660	117	a	1	b	a	b	c	c	a	c	
39	Kalakhamb	597706	654.8	4155	827	a	3	2	b	b	b	b	b	b	
40	Muchandi	597707	895.6	5622	1254	a	2	2	2	b	a	a	a	a	
41	Aste	597708	481.7	3010	609	a	3	3	a	b	b	b	a	b	
42	Chandgad	597709	415.1	1551	296	a	2	2	c	c	c	c	c	c	
43	Bekkinakeri	597710	499.3	3270	691	1	2	2	1	c	c	c	c	c	
44	Attiwad	597711	797.9	1643	321	1	1	1	a	c	c	c	c	c	
45	Maranhhol	597712	708.5	921	155	1	2	1	b	b	c	c	c	c	
46	Gojage	597713	793.5	2009	408	1	2	2	1	b	b	b	a	b	
47	Mannur	597714	539	3652	795	a	2	2	1	b	a	a	b	a	
48	Ambewadi	597715	863.6	4387	979	a	2	1	1	b	a	a	b	a	
49	Sulge (Uchagaon)	597716	418.5	4368	907	1	2	1	1	b	a	a	b	a	
50	Kallehol	597717	849.4	3031	618	3	3	1	1	1	b	c	a	c	

Number of educational amenities available. (If not available within the village , the distance range code viz; a for < 5 Kms, b for 5-10 Kms and c for 10+ kms of nearest place where facility is available is given).

Number of Medical Amenities available. (If not available within the village , the distance range code viz; a for < 5 Kms, b for 5-10 Kms and c for 10+ kms of nearest place where facility is available is given).

Polytechnic (Pt)	Vocational training school /ITI	Non-formal training centre (NFTC)	Special school for disabled (SSD)	Others (specify)	Community health centre (CHC)	Primary health centre (PHC)	Primary health sub centre (PHS)	Maternity and child welfare centre (MCW)	T.B. clinic (TBC)	Hospital-allopathic (HA)	Hospital-alternative medicine (HO)	Dispensary (D)	Veterinary hospital (VH)	Mobile health clinic(MHC)	Family welfare centre (FWC)	Location code no.
16	17	18	19	20	21	22	23	24	25	26	27	28	29	30	31	3
c	c	c	c	c	c	b	a	b	b	c	c	a	a	c	a	597693
c	b	b	b		b	b	a	b	b	b	b	b	a	b	a	597694
				Un-inhabited												597695
c	c	c	c	c	c	a	a	a	a	c	c	a	a	c	a	597696
				Un-inhabited												597697
c	c	c	c	c	c	b	b	b	b	c	c	b	b	c	b	597698
				Un-inhabited												597699
c	c	c	c	c	c	b	b	b	b	b	c	b	c	c	b	597700
				Un-inhabited												597701
c	c	c	c	c	c	b	2	b	b	c	c	c	1	c	2	597702
c	c	c	c		c	b	b	b	b	b	c	b	c	c	b	597703
c	c	c	c	c	c	a	b	a	a	c	c	c	b	c	b	597704
c	c	c	c		c	b	b	b	b	c	c	b	b	c	b	597705
b	b	b	b	b	b	a	b	a	a	b	b	1	b	b	b	597706
a	a	a	b	b	a	a	1	a	a	a	b	1	a	b	1	597707
b	b	b	b	b	b	c	1	c	c	b	b	1	b	b	1	597708
c	c	c	c	c	c	c	b	c	c	c	c	a	c	c	b	597709
c	c	c	c		c	a	1	a	a	c	c	c	a	c	1	597710
c	c	c	c		c	b	b	b	b	c	c	b	c	c	b	597711
c	c	c	c	c	c	c	b	c	c	c	c	c	c	c	b	597712
b	b	b	c		b	a	b	a	a	b	b	a	1	c	b	597713
a	a	a	b	b	a	b	a	b	b	a	b	a	a	b	a	597714
a	a	a	b		a	b	1	b	b	a	b	a	1	b	1	597715
a	a	a	b		a	b	1	b	b	a	b	a	a	b	1	597716
c	b	b	b		b	b	a	b	b	b	b	b	a	b	a	597717

			Number of Non-Government Medical Amenities available.							Availability of drinking water - (Yes / No)			
Sl.no	Name of the village	Location code no.	Charitable non Govt. hospital/Nursing home.	Medical practitioner with MBBS Degree	Medical practitioner with other degree	Medical practitioner with no degree	Traditional practitioner and faith healer .	Medicine Shop	Others	Tap water (Treated/Untreated)	Well water (Covered / Uncovered well)	Hand Pump	Tube wells / Bore well
1	2	3	32	33	34	35	36	37	38	39	40	41	42
<b>Name of CD Block:-Belgaum</b>													
26	Bendi	597693	0	0	0	0	0	0	0	Yes	Yes	Yes	Yes
27	Sonatti	597694	0	0	0	0	0	0	0	Yes	Yes	No	No
28	Nandi	597695								Un-inhabited			
29	Dharanatti	597696	0	0	1	0	0	0	0	Yes	Yes	Yes	Yes
30	Kenchanatti	597697								Un-inhabited			
31	Panagutti	597698	0	0	1	0	0	0	0	Yes	Yes	Yes	Yes
32	Gutti	597699								Un-inhabited			
33	Harankol	597700	0	0	0	0	0	0	0	Yes	Yes	Yes	Yes
34	Rangadholi	597701								Un-inhabited			
35	Hudali	597702	0	1	3	0	0	2	0	Yes	Yes	Yes	Yes
36	Otamadu (Kabalapur)	597703	0	0	0	0	0	0	0	Yes	Yes	Yes	Yes
37	Kabalapur (Bharmyanatti)	597704	0	0	0	0	0	2	0	Yes	Yes	Yes	Yes
38	Karvinkumpi	597705	0	0	0	0	0	0	0	Yes	Yes	Yes	Yes
39	Kalakhamb	597706	0	0	3	0	0	0	0	Yes	Yes	Yes	Yes
40	Muchandi	597707	0	0	3	0	0	1	0	Yes	Yes	Yes	Yes
41	Aste	597708	0	0	0	0	0	0	0	Yes	Yes	Yes	Yes
42	Chandgad	597709	0	0	1	0	0	0	0	Yes	Yes	Yes	Yes
43	Bekkinakeri	597710	0	1	1	0	0	1	0	Yes	Yes	Yes	Yes
44	Attiwad	597711	0	0	1	0	0	0	0	Yes	Yes	Yes	Yes
45	Maranhol	597712	0	0	0	0	0	0	0	Yes	Yes	Yes	Yes
46	Gojage	597713	0	0	1	1	0	1	0	Yes	Yes	Yes	Yes
47	Mannur	597714	0	0	0	4	0	0	0	Yes	Yes	Yes	No
48	Ambewadi	597715	0	0	0	7	0	0	0	Yes	Yes	Yes	Yes
49	Sulge (Uchagaon)	597716	0	0	2	0	0	1	0	Yes	Yes	Yes	No
50	Kallehol	597717	0	0	3	0	0	0	0	Yes	Yes	Yes	Yes



**Village Directory**  
**Land use( as in 2009)**

Availability of drinking water - (Yes / No)				Availability of toilet & others (Yes / No)				Communication and transport facilities (If amenities available code -Yes is given except for Village Pin Code ,If not available within the village , the distance range code viz; a for < 5 Kms, b for 5-10 Kms and c for 10+ kms of nearest place where facility is available is given).								
Spring	River / Canal	Tank / Pond / Lake	Others	Community toilet including bath.	Community toilet excluding bath.	Rural sanitary mart or sanitary hardware outlet available near the village.	Community bio- gas or recycle of waste for productive use.	Post office(PO)	Sub post office (SPO)	Post & Telegraph office (P&TO)	Village Pin Code	Telephones (Land lines)	Public call office (PCO)	Mobile phone coverage	Location code no.	
43	44	45	46	47	48	49	50	51	52	53	54	55	56	57	3	
<b>Location Code:0006</b>																
No	No	No	No	No	No	No	Yes	b	a	c	591106	Yes	Yes	Yes	597693	
No	No	No	No	No	No	No	No	b	a	a	591113	Yes	a	Yes	597694	
															597695	
No	No	No	No	No	Yes	Yes	No	c	b	c	591106	Yes	Yes	Yes	597696	
															597697	
Yes	No	No	No	No	No	Yes	Yes	c	Yes	Yes	590016	Yes	Yes	Yes	597698	
															597699	
No	No	No	No	Yes	No	No	No	b	Yes	Yes	590016	Yes	Yes	Yes	597700	
															597701	
No	No	No	No	No	Yes	Yes	No	c	a	c	591106	Yes	Yes	Yes	597702	
No	No	No	No	Yes	No	No	No	b	Yes	a	591128	Yes	Yes	Yes	597703	
No	No	No	No	No	Yes	No	No	a	b	b	591128	Yes	Yes	b	597704	
No	No	No	No	No	Yes	No	No	a	a	c	591106	b	b	b	597705	
No	Yes	Yes	No	Yes	No	Yes	Yes	b	Yes	Yes	591128	Yes	a	Yes	597706	
No	Yes	Yes	No	No	Yes	Yes	Yes	a	a	b	591128	Yes	Yes	Yes	597707	
No	No	Yes	No	No	No	No	No	b	Yes	Yes	591108	Yes	Yes	Yes	597708	
No	Yes	Yes	No	No	Yes	No	No	b	Yes	b	591128	Yes	Yes	Yes	597709	
Yes	No	No	No	No	No	No	No	a	Yes	b	591128	Yes	Yes	Yes	597710	
Yes	No	No	No	No	No	No	No	Yes	a	Yes	591128	Yes	Yes	Yes	597711	
Yes	Yes	Yes	Yes	No	No	No	No	a	a	Yes	591128	Yes	a	a	597712	
No	No	No	No	No	No	No	No	a	Yes	Yes	591128	Yes	a	Yes	597713	
No	Yes	Yes	No	No	No	No	No	a	a	a	591128	Yes	Yes	b	597714	
No	Yes	Yes	No	No	No	No	No	a	Yes	Yes	591128	Yes	Yes	Yes	597715	
No	No	No	No	Yes	Yes	No	Yes	a	a	a	591108	Yes	Yes	Yes	597716	
No	No	No	No	No	No	Yes	Yes	c	Yes	Yes	591108	Yes	Yes	Yes	597717	

Communication and transport facilities (If amenities available code - Yes is given except for Village Pin Code ,If not available within the village , the distance range code viz; a for < 5 Kms, b for 5-10 Kms and c for 10+ kms of nearest place where facility is available is given).

Sl.no	Name of the village	Location code no.	Internet cafes/ Common service centre (CSC)	Private courier facility	Bus service (Public & Private)	Railway stations	Auto/Modified Autos	Taxis and Vans	Tractors	Cycle-pulled rickshaws(Manual & Machine driven)	Carts driven by animals	Sea /River ferry service
1	2	3	58	59	60	61	62	63	64	65	66	67
Name of CD Block:-Belgaum												
26	Bendi	597693	c	c	Yes	c	b	c	c	c	b	c
27	Sonatti	597694	c	c	Yes	c	a	c	Yes	c	Yes	c
28	Nandi	597695					Un-inhabited					
29	Dharanatti	597696	c	c	Yes	Yes	Yes	c	Yes	c	Yes	c
30	Kenchanatti	597697					Un-inhabited					
31	Panagutti	597698	c	c	Yes	c	b	c	c	c	b	c
32	Gutti	597699					Un-inhabited					
33	Harankol	597700	a	a	Yes	b	b	Yes	Yes	Yes	Yes	c
34	Rangadholi	597701					Un-inhabited					
35	Hudali	597702	c	c	Yes	c	Yes	Yes	Yes	Yes	Yes	c
36	Otamadu (Kabalapur)	597703	c	c	Yes	c	b	Yes	Yes	Yes	Yes	c
37	Kabalapur (Bharmyanatti)	597704	c	c	Yes	c	b	Yes	Yes	Yes	Yes	c
38	Karvinkumpi	597705	c	c	Yes	c	b	c	Yes	c	Yes	c
39	Kalakhamb	597706	b	Yes	Yes	a	Yes	Yes	Yes	Yes	Yes	c
40	Muchandi	597707	a	a	Yes	b	Yes	Yes	b	Yes	Yes	c
41	Aste	597708	a	a	Yes	b	Yes	Yes	b	Yes	Yes	c
42	Chandgad	597709	a	a	Yes	b	Yes	Yes	Yes	Yes	Yes	c
43	Bekkinakeri	597710	c	c	Yes	b	Yes	c	Yes	c	Yes	c
44	Attiwad	597711	c	c	Yes	c	Yes	Yes	Yes	Yes	Yes	c
45	Maranhol	597712	c	c	Yes	c	a	c	Yes	Yes	Yes	c
46	Gojage	597713	c	c	Yes	c	b	Yes	Yes	Yes	Yes	c
47	Mannur	597714	c	c	Yes	c	Yes	a	Yes	c	b	c
48	Ambewadi	597715	c	c	Yes	c	Yes	a	Yes	c	Yes	c
49	Sulge (Uchagaon)	597716	c	c	Yes	c	Yes	Yes	Yes	Yes	Yes	a
50	Kallehol	597717	c	c	Yes	c	Yes	Yes	Yes	Yes	Yes	a

**Village Directory**  
**Land use( as in 2009)**

**Village connected to highways,village roads, banks & credit societies**  
**(If amenities available code -Yes is given, If not available within the**  
**village , the distance range code viz; a for < 5 Kms, b for 5-10 Kms**  
**and c for 10+ kms of nearest place where facility is available is given).**

**Availability of miscellaneous**  
**facilities (If amenities available**  
**code -Yes is given, If not available**  
**within the village , the distance**  
**range code viz; a for < 5 Kms, b**  
**for 5-10 Kms and c for 10+ kms**  
**of nearest place where facility is**  
**available is given).**

Connected to national highway(NH)	Connected to state highway(SH)	Connected to major district road (MDR)	Connected to others district road	Pucca roads	Kutchcha roads	Water bounded macadam(WBM) roads	Navigable waterway (river/canal)(NW)	Footpaths (FP)	Commercial & Co-operative Banks	ATM	Agricultural Credit Societies	Self-Help Group (SHG)	Public distribution system (PDS) shop	Mandis / Regular market	Weekly Haat	Location code no.
68	69	70	71	72	73	74	75	76	77	78	79	80	81	82	83	3
c	c	c	c	Yes	Yes	a	c	Yes	b	b	a	Yes	b	a	a	597693
a	c	c	c	Yes	Yes	b	c	Yes	a	a	a	Yes	a	b	a	597694
						Un-inhabited										597695
c	c	c	c	a	Yes	b	c	Yes	a	b	b	Yes	a	b	a	597696
						Un-inhabited										597697
b	c	c	c	Yes	Yes	Yes	c	Yes	b	b	b	Yes	Yes	a	a	597698
						Un-inhabited										597699
b	Yes	Yes	a	Yes	Yes	Yes	c	Yes	b	b	c	Yes	a	a	a	597700
						Un-inhabited										597701
c	Yes	Yes	Yes	Yes	Yes	Yes	c	Yes	Yes	Yes	Yes	Yes	Yes	Yes	Yes	597702
c	c	c	c	Yes	Yes	Yes	c	Yes	b	b	b	Yes	a	Yes	a	597703
c	c	c	c	Yes	Yes	Yes	c	Yes	b	b	b	Yes	b	a	a	597704
c	Yes	c	c	Yes	Yes	Yes	Yes	Yes	b	b	b	Yes	b	a	a	597705
c	b	b	b	Yes	Yes	Yes	c	Yes	b	b	Yes	Yes	Yes	b	a	597706
b	a	a	Yes	Yes	Yes	b	c	Yes	a	a	Yes	Yes	Yes	a	Yes	597707
b	a	a	Yes	Yes	Yes	b	c	Yes	b	b	Yes	Yes	Yes	b	a	597708
Yes	Yes	Yes	Yes	Yes	Yes	b	c	Yes	b	b	c	Yes	Yes	b	a	597709
c	c	c	c	Yes	Yes	b	c	Yes	b	b	a	Yes	Yes	a	a	597710
c	c	c	c	Yes	Yes	Yes	c	Yes	b	b	Yes	Yes	Yes	a	a	597711
c	c	c	c	Yes	Yes	Yes	c	Yes	b	b	b	Yes	b	b	a	597712
c	c	c	c	Yes	Yes	Yes	c	Yes	b	b	a	Yes	Yes	b	a	597713
Yes	Yes	c	c	Yes	Yes	a	c	Yes	a	a	Yes	Yes	Yes	a	a	597714
c	c	c	c	Yes	Yes	b	c	Yes	a	a	Yes	Yes	Yes	a	a	597715
c	c	c	c	Yes	Yes	Yes	a	Yes	a	a	Yes	Yes	Yes	a	a	597716
c	c	c	c	Yes	Yes	Yes	a	Yes	a	b	Yes	Yes	Yes	b	a	597717

Availability of miscellaneous facilities (If amenities available code -Yes is given, If not available within the village, the distance range code viz; a for < 5 Kms, b for 5-10 Kms and c for 10+ kms of nearest place where facility is available is given).

Sl.no	Name of the village	Location code no.	Agricultural marketing society	Integrated Child Development Scheme (Nutritional Centres)	Anganwadi Centre (Nutritional Centres)	Others (Nutritional Centres)	ASHA (Accredited Social Health Activist)	Community centre with/without TV	Sports Field,	Sports Club / Recreation Centre	Cinema / Video Hall	Public Library	Public Reading Room	Newspaper Supply	Assembly Polling station	Birth & Death Registration Office
1	2	3	84	85	86	87	88	89	90	91	92	93	94	95	96	97
<b>Name of CD Block:-Belgaum</b>																
26	Bendi	597693	c	Yes	Yes	c	Yes	c	a	a	a	a	a	Yes	Yes	Yes
27	Sonatti	597694	b	Yes	Yes	b	a	b	a	a	a	a	a	Yes	Yes	Yes
28	Nandi	597695							Un-inhabited							
29	Dharanatti	597696	c	Yes	Yes	b	Yes	a	Yes	a	a	a	a	Yes	Yes	Yes
30	Kenchanatti	597697							Un-inhabited							
31	Panagutti	597698	c	Yes	Yes	b	Yes	c	a	a	a	b	b	Yes	Yes	Yes
32	Gutti	597699							Un-inhabited							
33	Harankol	597700	b	Yes	Yes	b	Yes	b	b	b	b	b	b	Yes	Yes	Yes
34	Rangadholi	597701							Un-inhabited							
35	Hudali	597702	c	Yes	Yes	b	Yes	Yes	Yes	Yes	a	Yes	Yes	Yes	Yes	Yes
36	Otamadu (Kabalapur)	597703	c	Yes	Yes	b	b	c	a	a	a	a	a	Yes	Yes	Yes
37	Kabalapur (Bharmyanatti)	597704	c	Yes	Yes	b	Yes	c	a	a	a	b	b	a	Yes	Yes
38	Karvinkumpi	597705	c	Yes	Yes	c	b	c	a	a	a	a	a	a	Yes	Yes
39	Kalakhamb	597706	b	Yes	Yes	b	Yes	b	a	a	a	a	a	Yes	Yes	Yes
40	Muchandi	597707	a	Yes	Yes	a	Yes	a	Yes	Yes	a	Yes	Yes	Yes	Yes	Yes
41	Aste	597708	b	Yes	Yes	b	Yes	b	Yes	a	a	Yes	Yes	Yes	Yes	Yes
42	Chandgad	597709	c	Yes	Yes	c	Yes	c	Yes	a	a	a	a	Yes	Yes	Yes
43	Bekkinakeri	597710	c	Yes	Yes	b	Yes	c	a	a	a	Yes	Yes	Yes	Yes	Yes
44	Attiwad	597711	c	Yes	Yes	b	Yes	c	a	a	a	a	a	Yes	Yes	Yes
45	Maranhhol	597712	c	Yes	Yes	b	Yes	c	a	a	a	a	a	Yes	Yes	Yes
46	Gojage	597713	b	Yes	Yes	Yes	Yes	b	a	a	a	Yes	Yes	Yes	Yes	Yes
47	Mannur	597714	a	Yes	Yes	a	Yes	a	a	a	a	b	Yes	Yes	Yes	Yes
48	Ambewadi	597715	a	Yes	Yes	a	Yes	a	b	b	a	Yes	Yes	Yes	Yes	Yes
49	Sulge (Uchagaon)	597716	a	Yes	Yes	Yes	Yes	a	a	a	a	Yes	Yes	Yes	Yes	Yes
50	Kallehol	597717	b	Yes	Yes	b	Yes	a	a	a	a	a	a	Yes	Yes	Yes

**Village Directory**  
**Land use( as in 2009)**

Availability of electricity (Yes/No)				Land Use								
				Nearest Town	Area under different types of land use ( in hectares rounded up to one decimal place)							
Power Supply for Domestic Use (ED)	Power Supply for Agricultural Use (EAG)	Power Supply for Commercial Use (EC)	Power Supply for All Uses (EA)	Name	Distance range code i.e. a for < 5 Kms, b for 5-10 Kms and c for 10+ kms .	Forests	Area under Non- agricultural Uses	Barren and Un-cultivable land	Permanent Pastures and Other Grazing Lands	Land Under Miscellaneous Tree Crops etc.	Culturable Waste Land	Location code no.
98	99	100	101	102	103	104	105	106	107	108	109	3
<b>Location Code:0006</b>												
No	No	No	Yes	BELGAUM	c	0	0	0	0	0	0	597693
No	No	No	Yes	BELGAUM	c	687.5	3.7	30.2	0	0	0	597694
			Un-inhabited			0	0	0	0	0	0	597695
No	No	No	Yes	BELGAUM	c	875	54.9	8.9	0	85	0	597696
			Un-inhabited			0	0	0	0	0	0	597697
No	No	No	Yes	BELGAUM	c	631.2	0	3.3	0	0	0	597698
			Un-inhabited			0	0	0	0	0	0	597699
No	No	No	Yes	BELGAUM	c	255	14	1	0	0.3	0	597700
			Un-inhabited			0	0	0	0	0	0	597701
No	No	No	Yes	BELGAUM	c	812.1	89.3	425.4	0	16.3	0	597702
No	No	No	Yes	BELGAUM	c	335.9	53.4	0.2	5.4	0	0	597703
No	No	No	Yes	BELGAUM	c	433	4.5	11.1	0	0	0	597704
No	No	No	Yes	BELGAUM	c	824.4	0	0	0	0	0	597705
No	No	No	Yes	BELGAUM	b	473.1	48.3	8.9	0	0	0	597706
No	No	No	Yes	BELGAUM	a	307.2	20.5	13.5	0	240.6	3.3	597707
No	No	No	Yes	BELGAUM	b	211.4	16.3	3.9	0	39.3	0	597708
No	No	No	Yes	BELGAUM	c	162.9	10.4	6.3	0	120.9	0	597709
No	No	No	Yes	BELGAUM	c	0	0	75.1	12.6	0	0	597710
No	No	No	Yes	BELGAUM	c	0	63.4	11.4	0	0	0	597711
No	No	No	Yes	BELGAUM	c	0	70.3	27.4	0	0	55.2	597712
No	No	No	Yes	BELGAUM	b	0	5.9	33.7	0	0	0	597713
No	No	No	Yes	BELGAUM	a	0	47.9	2.5	45.9	0	0	597714
No	No	No	Yes	BELGAUM	a	0	12.9	14.8	200.9	0.5	0	597715
No	No	No	Yes	BELGAUM	a	0	25	9.5	0	7.4	0	597716
No	No	No	Yes	BELGAUM	c	0	25.6	12.8	0	3.1	0	597717

Sl.no	Name of the village	Location code no.	Land Use					Area irrigated by source (in hectare).					
			Fallow lands other than current fallows	Current Fallows	Net Area Sown	Total Irrigated Land Area	Total Un-irrigated Land Area	Canals ( C )	Wells/Tube-wells(W/TW)	Tanks/Lakes(T/L)	Water Falls(WF)	Others(O)	
1	2	3	110	111	112	113	114	115	116	117	118	119	
<b>Name of CD Block:-Belgaum</b>													
26	Bendi	597693	0	0	532.2	55	477.2	0	55	0	0	0	
27	Sonatti	597694	0	0	118	0	118	0	0	0	0	0	
28	Nandi	597695	0	0	0	0	0	0	0	0	0	0	
29	Dharanatti	597696	0	0	221	0	221	0	0	0	0	0	
30	Kenchanatti	597697	0	0	0	0	0	0	0	0	0	0	
31	Panagutti	597698	0	20.3	154.7	0	154.7	0	0	0	0	0	
32	Gutti	597699	0	0	0	0	0	0	0	0	0	0	
33	Harankol	597700	140.1	0	15.5	0	15.5	0	0	0	0	0	
34	Rangadholi	597701	0	0	0	0	0	0	0	0	0	0	
35	Hudali	597702	0	0	653.6	284	369.6	0	284	0	0	0	
36	Otamadu (Kabalapur)	597703	0	0	41.6	35.2	6.4	0	35.2	0	0	0	
37	Kabalapur (Bharmyanatti)	597704	0	20.3	163.8	0	163.8	0	0	0	0	0	
38	Karvinkumpi	597705	0	0	0	0	0	0	0	0	0	0	
39	Kalakhamb	597706	0	0	124.5	70.2	54.3	0	70.2	0	0	0	
40	Muchandi	597707	0	0	310.4	43.2	267.2	0	43.2	0	0	0	
41	Aste	597708	0	0	210.8	0	210.8	0	0	0	0	0	
42	Chandgad	597709	0	0	114.5	0	114.5	0	0	0	0	0	
43	Bekkinakeri	597710	0	0	411.6	0	411.6	0	0	0	0	0	
44	Attiwad	597711	31.1	0	692.1	0	692.1	0	0	0	0	0	
45	Maranhol	597712	0	0	555.7	0	555.7	0	0	0	0	0	
46	Gojage	597713	24	44	685.8	53	632.8	0	53	0	0	0	
47	Mannur	597714	0	2.2	440.5	61.7	378.8	0	61.7	0	0	0	
48	Ambewadi	597715	0	4.1	630.4	78.2	552.1	0	78.2	0	0	0	
49	Sulge (Uchagaon)	597716	0	0	376.7	48.6	328.1	0	48.6	0	0	0	
50	Kallehol	597717	0	0	808	0	808	0	0	0	0	0	

**Village Directory**  
**Land use( as in 2009)**

**Name of three most important commodities manufactured**

First	Second	Third	Name of the village	Location code no.
120	121	122	2	3
Location Code:0006				
-	-	-	Bendi	597693
-	-	-	Sonatti	597694
	Un-inhabited		Nandi	597695
-	-	-	Dharanatti	597696
-	Un-inhabited		Kenchanatti	597697
Jaggery	Pickles		Panagutti	597698
	Un-inhabited		Gutti	597699
-	-	-	Harankol	597700
	Un-inhabited		Rangadholi	597701
-	-	-	Hudali	597702
-	-	-	Otamadu (Kabalapur)	597703
-	-	-	Kabalapur (Bharmyanatti)	597704
-	-	-	Karvinkumpi	597705
-	-	-	Kalakhamb	597706
-	-	-	Muchandi	597707
-	-	-	Aste	597708
-	-	-	Chandgad	597709
-	-	-	Bekkinakeri	597710
-	-	-	Attiwad	597711
-	-	-	Maranhol	597712
-	-	-	Gojage	597713
-	-	-	Mannur	597714
-	-	-	Ambewadi	597715
Potato Chips Making	-	-	Sulge (Uchagaon)	597716
Potato Chips Making	-	-	Kallehol	597717

Number of educational amenities available. (If not available within the village, the distance range code viz; a for < 5 Kms, b for 5-10 Kms and c for 10+ kms of nearest place where facility is available is given).

Sl.no	Name of the village	Location code no.	Total area of the village ( in hectares rounded up to one decimal place)	Total population ( 2011 census )	Number of households (2011 census)	Pre-Primary school (PP)	Primary school (P)	Middle school (M)	Secondary School (S)	Senior Secondary school (SS)	Degree college of arts science & commerce (ASC)	Engineering college(EC)	Medical college (MC)	Management institute (MI)
1	2	3	4	5	6	7	8	9	10	11	12	13	14	15
<b>Name of CD Block:-Belgaum</b>														
51	Uchagaon	597718	1420.3	6882	1470	7	5	5	4	b	c	c	c	c
52	Basurte	597719	506	1367	283	1	1	a	a	c	c	c	c	c
53	Turamari	597720	276.9	2997	597	1	2	1	1	c	c	c	c	c
54	Bachi	597721	237.2	956	195	1	1	1	a	a	c	c	c	c
55	Kudremani	597722	1325.7	3801	737	1	2	2	1	1	c	c	a	c
56	Sonoli	597723	299	1750	349	a	1	1	a	c	c	c	c	c
57	Belgundi	597724	990.1	4200	941	a	4	2	2	c	c	c	c	c
58	Bokanur	597725	535.3	1258	260	a	1	1	a	a	c	c	c	c
59	Savagaon	597726	652.6	3012	577	a	1	1	a	b	b	b	b	1
60	Mandoli	597727	593.6	3083	656	b	1	1	1	b	b	b	b	b
61	Hangarge	597728	768.3	2868	619	b	2	2	1	b	b	b	a	b
62	Bijagarni	597729	870.8	2576	534	a	2	4	1	c	c	c	c	c
63	Kavlewadi	597730	220.7	780	150	a	1	1	a	c	c	c	c	c
64	Yalebail	597731	219.2	749	141	a	1	1	a	c	c	c	c	c
65	Rakaskop	597732	169.4	1134	233	a	1	1	1	a	c	c	c	c
66	Dhamne S.Bailur	597733	1664.2	528	93	b	2	1	c	c	c	c	c	c
67	Belvatti	597734	626.1	1702	341	b	1	1	1	c	c	c	c	c
68	Badas (Inam)	597735	792.5	1117	213	b	1	1	a	c	c	c	c	c
69	Baknur	597736	394.7	751	143	b	1	1	b	b	c	c	c	c
70	Kiniye	597737	922.6	2101	454	1	1	1	2	b	b	c	c	c
71	Karle	597738	451	1496	332	1	1	2	2	b	c	c	c	c
72	Navage	597739	792	1872	382	3	4	4	a	b	b	c	c	c
73	Janewadi	597740	402	736	148	1	4	2	b	b	c	c	c	c
74	Kuttalawadi	597741	336.2	596	122	a	2	2	a	b	b	c	c	c
75	Santibastawad	597742	612.2	5688	1270	1	6	5	2	c	c	c	c	c



Number of educational amenities available. (If not available within the village , the distance range code viz; a for < 5 Kms, b for 5-10 Kms and c for 10+ kms of nearest place where facility is available is given).

Number of Medical Amenities available. (If not available within the village , the distance range code viz; a for < 5 Kms, b for 5-10 Kms and c for 10+ kms of nearest place where facility is available is given).

Polytechnic (Pt)	Vocational training school /ITI	Non-formal training centre (NFTC)	Special school for disabled (SSD)	Others (specify)	Community health centre (CHC)	Primary health centre (PHC)	Primary health sub centre (PHS)	Maternity and child welfare centre (MCW)	T.B. clinic (TBC)	Hospital-allopathic (HA)	Hospital-alternative medicine (HO)	Dispensary (D)	Veterinary hospital (VH)	Mobile health clinic(MHC)	Family welfare centre (FWC)	Location code no.
16	17	18	19	20	21	22	23	24	25	26	27	28	29	30	31	3
Location Code:0006																
c	c	c	b		c	1	2	1	1	c	c	1	1	c	2	597718
c	c	c	b		c	a	1	a	a	c	c	1	a	c	1	597719
c	c	c	c		c	a	b	a	a	c	c	b	a	c	b	597720
c	c	c	c		c	b	b	b	b	c	c	c	b	c	b	597721
c	c	c	c		c	c	1	c	c	c	c	c	b	c	1	597722
c	c	c	c	c	c	c	1	c	c	c	c	c	c	c	1	597723
c	c	c	c	c	c	1	1	1	1	c	c	c	1	c	1	597724
c	c	c	c	c	c	a	b	a	a	c	1	c	a	c	b	597725
b	b	b	b		b	b	b	b	b	b	b	b	b	b	b	597726
b	b	b	b		b	a	b	a	a	b	b	a	b	b	b	597727
b	b	b	b		b	b	a	b	b	b	b	b	b	b	a	597728
c	c	c	c	c	c	c	b	c	c	c	c	c	c	c	b	597729
c	c	c	c		c	a	b	a	a	c	c	c	a	c	b	597730
c	c	c	c	c	c	a	b	a	a	c	c	c	c	c	b	597731
c	c	c	c	c	c	a	b	a	a	c	c	c	c	c	b	597732
c	c	c	c	c	c	c	1	c	c	c	c	c	c	c	1	597733
c	c	c	c	c	c	b	1	b	b	c	c	c	b	c	1	597734
c	c	c	c	c	c	b	a	b	b	b	b	a	c	c	a	597735
c	c	c	c	c	c	c	b	c	c	c	c	c	c	c	b	597736
c	b	c	c		c	1	1	1	1	c	c	a	1	c	1	597737
c	c	c	c		c	a	1	a	a	c	c	c	a	c	1	597738
c	b	b	b		c	b	b	b	b	c	c	c	c	c	b	597739
c	b	b	b		c	b	b	b	b	c	c	c	c	c	b	597740
c	b	c	c		c	b	a	b	b	b	b	b	b	c	a	597741
c	c	c	c	c	c	b	1	b	b	c	b	c	1	c	1	597742

			Number of Non-Government Medical Amenities available.							Availability of drinking water - (Yes / No)			
Sl.no	Name of the village	Location code no.	Charitable non Govt. hospital/Nursing home.	Medical practitioner with MBBS Degree	Medical practitioner with other degree	Medical practitioner with no degree	Traditional practitioner and faith healer .	Medicine Shop	Others	Tap water (Treated/Untreated)	Well water (Covered / Uncovered well)	Hand Pump	Tube wells / Bore well
1	2	3	32	33	34	35	36	37	38	39	40	41	42
<b>Name of CD Block:-Belgaum</b>													
51	Uchagaon	597718	3	1	1	0	0	1	0	Yes	Yes	Yes	Yes
52	Basurte	597719	0	0	0	0	0	0	0	Yes	Yes	Yes	No
53	Turamari	597720	0	0	4	0	0	0	0	Yes	Yes	Yes	Yes
54	Bachi	597721	0	0	0	0	0	0	0	Yes	Yes	Yes	Yes
55	Kudremani	597722	0	0	3	0	0	0	0	Yes	Yes	Yes	Yes
56	Sonoli	597723	0	0	1	0	0	0	0	Yes	Yes	Yes	Yes
57	Belgundi	597724	3	0	5	0	0	1	0	Yes	Yes	Yes	Yes
58	Bokanur	597725	0	0	1	0	0	0	0	Yes	Yes	Yes	No
59	Savagaon	597726	0	0	1	0	0	0	0	Yes	Yes	Yes	Yes
60	Mandoli	597727	0	1	0	0	0	1	0	Yes	Yes	Yes	No
61	Hangarge	597728	0	1	0	0	0	0	0	Yes	Yes	Yes	No
62	Bijagarni	597729	0	0	1	0	0	0	0	Yes	Yes	Yes	Yes
63	Kavlewadi	597730	0	0	0	0	0	1	0	Yes	Yes	Yes	No
64	Yalebail	597731	0	0	1	0	0	0	0	Yes	Yes	Yes	No
65	Rakaskop	597732	0	0	1	0	0	0	0	Yes	Yes	Yes	Yes
66	Dhamne S.Bailur	597733	0	0	0	0	0	0	0	Yes	Yes	Yes	Yes
67	Belvatti	597734	0	0	0	0	0	0	0	Yes	Yes	Yes	Yes
68	Badas (Inam)	597735	0	0	1	0	0	0	0	Yes	Yes	Yes	Yes
69	Baknur	597736	0	0	0	0	0	0	0	Yes	Yes	Yes	Yes
70	Kiniye	597737	0	1	0	0	0	1	0	Yes	Yes	Yes	Yes
71	Karle	597738	0	2	2	0	0	1	0	Yes	Yes	Yes	No
72	Navage	597739	0	2	2	0	0	0	0	Yes	Yes	No	Yes
73	Janewadi	597740	0	2	2	0	0	0	0	Yes	Yes	No	Yes
74	Kuttalawadi	597741	0	0	1	0	0	0	0	Yes	Yes	Yes	No
75	Santibastawad	597742	0	0	0	1	1	0	0	Yes	Yes	Yes	Yes

**Village Directory**  
**Land use( as in 2009)**

Availability of drinking water - (Yes / No)		Availability of toilet & others (Yes / No)								Communication and transport facilities (If amenities available code -Yes is given except for Village Pin Code ,If not available within the village , the distance range code viz; a for < 5 Kms, b for 5-10 Kms and c for 10+ kms of nearest place where facility is available is given).						
Spring	River / Canal	Tank / Pond / Lake	Others	Community toilet including bath.	Community toilet excluding bath.	Rural sanitary mart or sanitary hardware outlet available near the village.	Community bio- gas or recycle of waste for productive use.	Post office(PO)	Sub post office (SPO)	Post & Telegraph office (P&TO)	Village Pin Code	Telephones (Land lines)	Public call office (PCO)	Mobile phone coverage	Location code no.	
43	44	45	46	47	48	49	50	51	52	53	54	55	56	57	3	
<b>Location Code:0006</b>																
No	No	No	No	No	No	No	No	c	a	a	591108	Yes	Yes	Yes	597718	
No	No	No	No	No	No	No	No	b	a	b	590003	Yes	Yes	Yes	597719	
No	No	No	No	No	No	No	No	b	Yes	Yes	590008	Yes	Yes	Yes	597720	
No	No	No	No	No	No	Yes	Yes	b	a	a	590008	Yes	Yes	Yes	597721	
No	No	No	No	No	No	Yes	Yes	c	b	a	591108	Yes	Yes	Yes	597722	
No	Yes	No	No	No	No	No	No	a	a	c	591108	Yes	a	b	597723	
No	No	Yes	No	No	No	No	No	c	a	a	591108	Yes	Yes	Yes	597724	
Yes	No	Yes	No	No	No	No	No	c	Yes	a	591108	Yes	Yes	Yes	597725	
No	No	Yes	No	No	No	No	Yes	b	Yes	c	590005	Yes	Yes	a	597726	
No	No	No	No	No	No	No	No	b	Yes	c	591108	Yes	Yes	Yes	597727	
No	No	No	No	No	No	No	No	a	a	c	591108	Yes	Yes	Yes	597728	
No	Yes	Yes	No	No	No	No	No	c	a	c	591108	Yes	Yes	Yes	597729	
No	No	No	No	No	No	No	No	a	Yes	a	590018	Yes	Yes	Yes	597730	
No	Yes	No	No	No	No	No	No	a	b	c	590014	Yes	Yes	Yes	597731	
No	Yes	No	No	No	No	No	No	a	Yes	c	590018	Yes	Yes	Yes	597732	
No	Yes	No	No	No	No	No	No	a	b	c	590014	Yes	Yes	Yes	597733	
No	No	No	No	No	No	No	No	a	a	a	590014	Yes	Yes	Yes	597734	
No	No	No	No	No	No	No	No	a	Yes	Yes	590018	Yes	Yes	Yes	597735	
No	No	No	No	No	No	No	No	a	b	c	591301	Yes	Yes	Yes	597736	
No	No	No	No	No	No	No	No	a	b	c	590016	Yes	Yes	a	597737	
No	No	No	No	No	No	No	No	a	Yes	a	590018	Yes	a	Yes	597738	
No	Yes	Yes	No	No	No	No	Yes	c	Yes	Yes	590014	Yes	Yes	Yes	597739	
No	Yes	Yes	No	No	No	No	Yes	b	Yes	Yes	590005	Yes	b	b	597740	
No	No	No	No	No	No	No	No	b	b	b	590014	Yes	Yes	Yes	597741	
No	No	Yes	No	No	No	No	No	b	Yes	Yes	590014	Yes	Yes	Yes	597742	

Communication and transport facilities (If amenities available code - Yes is given except for Village Pin Code ,If not available within the village , the distance range code viz; a for < 5 Kms, b for 5-10 Kms and c for 10+ kms of nearest place where facility is available is given).

Sl.no	Name of the village	Location code no.	Internet cafes/ Common service centre (CSC)	Private courier facility	Bus service (Public & Private)	Railway stations	Auto/Modified Autos	Taxis and Vans	Tractors	Cycle-pulled rickshaws(Manual & Machine driven)	Carts driven by animals	Sea /River ferry service
1	2	3	58	59	60	61	62	63	64	65	66	67
Name of CD Block:-Belgaum												
51	Uchagaon	597718	c	c	Yes	c	Yes	Yes	Yes	Yes	Yes	b
52	Basurte	597719	b	b	Yes	b	Yes	b	Yes	b	Yes	b
53	Turamari	597720	b	b	Yes	b	Yes	b	b	b	Yes	b
54	Bachi	597721	b	b	Yes	b	b	b	b	b	Yes	a
55	Kudremani	597722	c	c	Yes	c	Yes	Yes	Yes	Yes	Yes	b
56	Sonoli	597723	c	Yes	Yes	c	b	c	c	c	b	a
57	Belgundi	597724	c	c	Yes	Yes	Yes	c	Yes	c	Yes	c
58	Bokanur	597725	c	c	Yes	Yes	Yes	Yes	Yes	Yes	Yes	c
59	Savagaon	597726	c	c	Yes	c	b	b	b	c	b	c
60	Mandoli	597727	c	c	Yes	c	b	b	c	c	b	c
61	Hangarge	597728	c	c	Yes	c	b	b	c	c	b	c
62	Bijagarni	597729	c	c	Yes	c	b	c	c	c	b	c
63	Kavlewadi	597730	c	c	Yes	c	b	Yes	Yes	Yes	Yes	c
64	Yalebail	597731	c	c	Yes	b	Yes	Yes	Yes	Yes	Yes	b
65	Rakaskop	597732	c	c	Yes	b	Yes	Yes	Yes	Yes	b	c
66	Dhamne S.Bailur	597733	c	c	Yes	c	Yes	Yes	Yes	Yes	b	c
67	Belvatti	597734	c	c	Yes	c	b	c	Yes	c	Yes	c
68	Badas (Inam)	597735	c	c	Yes	c	b	c	Yes	Yes	Yes	c
69	Baknur	597736	c	c	Yes	c	b	c	Yes	c	Yes	c
70	Kiniye	597737	c	c	Yes	c	b	Yes	Yes	Yes	Yes	c
71	Karle	597738	c	c	Yes	c	b	c	Yes	c	Yes	a
72	Navage	597739	c	c	Yes	Yes	Yes	Yes	Yes	c	Yes	a
73	Janewadi	597740	c	c	Yes	b	b	c	Yes	c	Yes	b
74	Kuttalawadi	597741	c	c	Yes	c	b	Yes	Yes	c	Yes	b
75	Santibastawad	597742	c	c	Yes	c	Yes	c	Yes	c	Yes	b

**Village Directory**

**Land use( as in 2009)**

**Village connected to highways,village roads, banks & credit societies**  
**(If amenities available code -Yes is given, If not available within the**  
**village , the distance range code viz; a for < 5 Kms, b for 5-10 Kms**  
**and c for 10+ kms of nearest place where facility is available is given).**

**Availability of miscellaneous**  
**facilities (If amenities available**  
**code -Yes is given, If not available**  
**within the village , the distance**  
**range code viz; a for < 5 Kms, b**  
**for 5-10 Kms and c for 10+ kms**  
**of nearest place where facility is**  
**available is given).**

Connected to national highway(NH)	Connected to state highway(SH)	Connected to major district road (MDR)	Connected to others district road	Pucca roads	Kutchcha roads	Water bounded macadam(WBM) roads	Navigable waterway (river/canal)(NW)	Footpaths (FP)	Commercial & Co-operative Banks	ATM	Agricultural Credit Societies	Self-Help Group (SHG)	Public distribution system (PDS) shop	Mandis / Regular market	Weekly Haat	Location code no.
68	69	70	71	72	73	74	75	76	77	78	79	80	81	82	83	3
<b>Location Code:0006</b>																
c	c	c	c	Yes	Yes	Yes	b	Yes	Yes	b	Yes	Yes	Yes	Yes	Yes	597718
b	b	b	b	Yes	Yes	Yes	b	Yes	a	b	a	Yes	Yes	Yes	a	597719
b	b	b	b	Yes	Yes	b	b	Yes	b	b	Yes	Yes	Yes	b	a	597720
b	b	b	b	Yes	Yes	a	a	Yes	b	b	a	Yes	a	b	a	597721
c	c	c	c	Yes	Yes	Yes	Yes	Yes	b	b	Yes	Yes	Yes	b	a	597722
c	c	c	c	Yes	Yes	Yes	a	Yes	a	b	Yes	Yes	Yes	Yes	a	597723
c	c	c	c	Yes	Yes	Yes	Yes	Yes	Yes	b	Yes	Yes	Yes	Yes	Yes	597724
c	c	c	c	Yes	Yes	Yes	c	Yes	a	b	a	Yes	Yes	Yes	a	597725
c	c	c	c	Yes	Yes	b	c	Yes	b	b	Yes	Yes	Yes	b	a	597726
c	c	c	c	Yes	Yes	b	c	Yes	b	b	Yes	Yes	Yes	b	a	597727
c	c	c	c	Yes	Yes	b	c	Yes	b	b	a	Yes	Yes	b	a	597728
c	c	c	c	Yes	Yes	b	c	Yes	a	b	Yes	Yes	Yes	Yes	a	597729
c	c	c	c	Yes	Yes	Yes	c	Yes	b	b	a	Yes	a	a	a	597730
c	c	c	c	Yes	Yes	Yes	b	Yes	a	b	a	Yes	a	Yes	a	597731
c	c	c	c	Yes	Yes	Yes	c	Yes	a	b	Yes	Yes	a	Yes	a	597732
c	c	c	c	Yes	Yes	Yes	c	Yes	b	b	b	Yes	a	Yes	a	597733
a	c	c	c	Yes	Yes	a	c	Yes	b	b	Yes	Yes	Yes	b	a	597734
a	c	c	c	Yes	Yes	b	c	Yes	b	b	a	Yes	a	b	a	597735
a	c	c	c	Yes	Yes	Yes	Yes	Yes	b	b	a	Yes	a	b	a	597736
c	c	c	c	Yes	Yes	Yes	Yes	Yes	b	b	Yes	Yes	Yes	a	a	597737
c	c	c	c	Yes	Yes	a	a	Yes	b	b	Yes	Yes	Yes	a	a	597738
Yes	c	Yes	c	Yes	Yes	Yes	a	Yes	b	b	c	Yes	Yes	a	a	597739
b	c	c	c	Yes	Yes	b	b	Yes	b	b	c	Yes	b	a	a	597740
c	c	Yes	c	Yes	Yes	b	b	Yes	b	b	a	Yes	b	a	a	597741
c	c	Yes	Yes	Yes	Yes	b	Yes	Yes	b	b	Yes	Yes	Yes	b	Yes	597742

Availability of miscellaneous facilities (If amenities available code -Yes is given, If not available within the village , the distance range code viz; a for < 5 Kms, b for 5-10 Kms and c for 10+ kms of nearest place where facility is available is given).

Sl.no	Name of the village	Location code no.	Agricultural marketing society	Integrated Child Development Scheme (Nutritional Centres)	Anganwadi Centre (Nutritional Centres)	Others (Nutritional Centres)	ASHA (Accredited Social Health Activist)	Community centre with/without TV	Sports Field,	Sports Club / Recreation Centre	Cinema / Video Hall	Public Library	Public Reading Room	Newspaper Supply	Assembly Polling station	Birth & Death Registration Office
1	2	3	84	85	86	87	88	89	90	91	92	93	94	95	96	97
Name of CD Block:-Belgaum																
51	Uchagaon	597718	c	Yes	Yes	c	Yes	Yes	Yes	Yes	a	Yes	Yes	Yes	Yes	Yes
52	Basurte	597719	c	Yes	Yes	c	Yes	c	a	a	a	a	a	Yes	Yes	Yes
53	Turamari	597720	c	Yes	Yes	c	Yes	c	a	a	a	Yes	Yes	Yes	Yes	Yes
54	Bachi	597721	b	Yes	Yes	b	b	c	a	a	a	a	Yes	Yes	Yes	Yes
55	Kudremani	597722	c	Yes	Yes	b	Yes	b	a	a	a	Yes	Yes	Yes	Yes	Yes
56	Sonoli	597723	c	Yes	Yes	Yes	Yes	c	a	a	a	a	a	Yes	Yes	Yes
57	Belgundi	597724	c	Yes	Yes	b	Yes	Yes	Yes	a	a	Yes	Yes	Yes	Yes	Yes
58	Bokanur	597725	c	a	a	b	a	c	a	a	a	a	a	Yes	Yes	Yes
59	Savagaon	597726	b	Yes	Yes	b	Yes	b	b	b	b	b	b	Yes	Yes	Yes
60	Mandoli	597727	b	Yes	Yes	b	Yes	b	b	b	a	b	Yes	Yes	Yes	Yes
61	Hangarge	597728	b	Yes	Yes	b	Yes	b	a	a	a	b	b	Yes	Yes	Yes
62	Bijagarni	597729	c	Yes	Yes	b	Yes	c	a	a	a	Yes	Yes	Yes	Yes	Yes
63	Kavlewadi	597730	c	Yes	Yes	b	Yes	c	a	a	a	a	a	Yes	Yes	Yes
64	Yalebail	597731	c	Yes	Yes	a	Yes	c	a	a	a	a	a	Yes	Yes	Yes
65	Rakaskop	597732	c	Yes	Yes	b	Yes	c	a	a	a	a	a	Yes	Yes	Yes
66	Dhamne S.Bailur	597733	c	b	b	Yes	Yes	c	a	a	a	a	a	a	Yes	Yes
67	Belvatti	597734	c	Yes	Yes	b	Yes	c	a	a	a	a	Yes	Yes	Yes	Yes
68	Badas (Inam)	597735	c	Yes	Yes	b	Yes	c	a	a	a	a	a	Yes	Yes	Yes
69	Baknur	597736	c	Yes	Yes	c	Yes	c	a	a	a	a	a	Yes	Yes	Yes
70	Kiniye	597737	c	Yes	Yes	c	Yes	c	a	a	a	Yes	Yes	Yes	Yes	Yes
71	Karle	597738	Yes	Yes	Yes	Yes	b	c	a	a	a	Yes	Yes	Yes	Yes	Yes
72	Navage	597739	c	Yes	Yes	c	Yes	c	a	a	a	Yes	Yes	Yes	Yes	Yes
73	Janewadi	597740	c	Yes	Yes	c	b	c	a	a	a	Yes	Yes	Yes	Yes	Yes
74	Kuttalawadi	597741	c	Yes	Yes	c	Yes	c	b	b	a	a	a	Yes	Yes	Yes
75	Santibastawad	597742	c	Yes	Yes	c	Yes	c	Yes	Yes	a	a	a	Yes	Yes	Yes

**Village Directory**  
**Land use( as in 2009)**

Availability of electricity (Yes/No)				Land Use									Location code no.
				Nearest Town	Area under different types of land use ( in hectares rounded up to one decimal place)								
Power Supply for Domestic Use (ED)	Power Supply for Agricultural Use (EAG)	Power Supply for Commercial Use (EC)	Power Supply for All Uses (EA)	Name	Distance range code i.e. a for < 5 Kms, b for 5-10 Kms and c for 10+ kms .	Forests	Area under Non-agricultural Uses	Barren and Un-cultivable land	Permanent Pastures and Other Grazing Lands	Land Under Miscellaneous Tree Crops etc.	Culturable Waste Land	3	
98	99	100	101	102	103	104	105	106	107	108	109	3	
<b>Location Code:0006</b>													
No	No	No	Yes	BELGAUM	c	57.8	81.7	0	0	58.3	0	597718	
No	No	No	Yes	BELGAUM	c	59.4	26.3	10.4	0	58.3	33.2	597719	
No	No	No	Yes	BELGAUM	c	0	24.7	4.6	14.8	0	0	597720	
No	No	No	Yes	BELGAUM	c	0	11.4	4.9	0	0	0	597721	
No	No	No	Yes	BELGAUM	c	0	18.8	94.4	0	9.9	0	597722	
No	No	No	Yes	BELGAUM	c	0	8.4	0	0	3.2	0	597723	
No	No	No	Yes	BELGAUM	c	0	47.7	29.3	0	0	0	597724	
No	No	No	Yes	BELGAUM	c	0	9.7	4	0	0	0	597725	
No	No	No	Yes	BELGAUM	b	0	3.2	25.2	0	4.2	5.2	597726	
No	No	No	Yes	BELGAUM	b	0	12.2	75.9	29.8	0	0	597727	
No	No	No	Yes	BELGAUM	b	9.3	7.7	251.9	0	0	0	597728	
No	No	No	Yes	BELGAUM	c	120.1	53.3	0	0	0	24	597729	
No	No	No	Yes	BELGAUM	c	0	0	34.3	0	1.2	0	597730	
No	No	No	Yes	BELGAUM	c	0	0	13.7	0	0	12.1	597731	
No	No	No	Yes	BELGAUM	c	0	8.8	5.4	0	0	7.2	597732	
No	No	No	Yes	BELGAUM	c	1500.1	30.2	0	0	0	0	597733	
No	No	No	Yes	BELGAUM	c	0	9.4	17.8	0	105.7	0	597734	
No	No	No	Yes	BELGAUM	c	0	15.4	10.8	0	33	0	597735	
No	No	No	Yes	BELGAUM	c	81.3	3.2	0	0	0	0	597736	
No	No	No	Yes	BELGAUM	c	362.6	15.9	14.4	0	0	0	597737	
No	No	No	Yes	BELGAUM	c	0	7.7	0	58.7	0	0	597738	
No	No	No	Yes	BELGAUM	c	0	16.4	116.4	182.3	0	0	597739	
No	No	No	Yes	BELGAUM	c	0	40.2	0	0	0	0	597740	
No	No	No	Yes	BELGAUM	c	0	0	1.6	2.4	201.6	0	597741	
No	No	No	Yes	BELGAUM	c	0	29.1	17.3	0	105.8	165.1	597742	

Sl.no	Name of the village	Location code no.	Land Use					Area irrigated by source (in hectare).					
			Area under different types of land use ( in hectares rounded up to one decimal place)										
1	2	3	Fallow lands other than current fallows	Current Fallows	Net Area Sown	Total Irrigated Land Area	Total Un-irrigated Land Area	Canals ( C )	Wells/Tube-wells(W/TW)	Tanks/Lakes(T/L)	Water Falls(WF)	Others(O)	
110	111	112	113	114	115	116	117	118	119				
Name of CD Block:-Belgaum													
51	Uchagaon	597718	0	0	1222.4	49.2	1173.3	0	0	49.2	0	0	
52	Basurte	597719	0	0	318.4	49.2	269.2	0	30	19.2	0	0	
53	Turamari	597720	0.7	4.1	227.9	27.7	200.2	0	27.7	0	0	0	
54	Bachi	597721	0	0	220.9	6.2	214.7	0	6.2	0	0	0	
55	Kudremani	597722	0	0	1202.6	52.5	1150.1	0	52.5	0	0	0	
56	Sonoli	597723	0	50.2	237.1	30.3	206.8	0	30.3	0	0	0	
57	Belgundi	597724	0	0	913	51.1	861.9	0	51.1	0	0	0	
58	Bokanur	597725	0	206.2	315.4	14.6	300.8	0	14.6	0	0	0	
59	Savagaon	597726	447.1	0	167.8	11.2	156.6	0	11.2	0	0	0	
60	Mandoli	597727	7.8	0	467.7	10.5	457.2	0	10.5	0	0	0	
61	Hangarge	597728	8.5	0	490.9	14.6	476.3	0	14.6	0	0	0	
62	Bijagarni	597729	0	0	673.4	0	673.4	0	0	0	0	0	
63	Kavlewadi	597730	0	0	185.3	73	112.2	0	73	0	0	0	
64	Yalebail	597731	0	0	193.4	51.3	142.1	0	51.3	0	0	0	
65	Rakaskop	597732	0	55	93	10.2	82.8	0	10.2	0	0	0	
66	Dhamne S.Bailur	597733	0	0	133.8	62.3	71.6	0	62.3	0	0	0	
67	Belvatti	597734	0	0	493.3	0	493.3	0	0	0	0	0	
68	Badas (Inam)	597735	0	0	733.3	187.5	545.8	0	187.5	0	0	0	
69	Baknur	597736	0	0	310.2	58.1	252.2	0	58.1	0	0	0	
70	Kiniye	597737	0	0	529.7	16.5	513.2	0	16.5	0	0	0	
71	Karle	597738	9.9	42.7	332	11.1	320.9	0	11.1	0	0	0	
72	Navage	597739	42.9	23.7	410.5	43	367.4	0	43	0	0	0	
73	Janewadi	597740	0	0	361.8	106.1	255.6	0	106.1	0	0	0	
74	Kuttalawadi	597741	0	8.2	122.4	0	122.4	0	0	0	0	0	
75	Santibastawad	597742	0	0	294.8	0	294.8	0	0	0	0	0	



**Village Directory**  
**Land use( as in 2009)**

**Name of three most important commodities manufactured**

First	Second	Third	Name of the village	Location code no.
120	121	122	2	3
<b>Location Code:0006</b>				
Jaggery	Cement	-	Uchagaon	597718
-	-	-	Basurte	597719
-	-	-	Turamari	597720
-	-	Potato Chips Making	Bachi	597721
Potato Chips Making	-	-	Kudremani	597722
-	-	-	Sonoli	597723
-	-	-	Belgundi	597724
-	-	-	Bokanur	597725
Potato Chips Making	-	-	Savagaon	597726
-	-	-	Mandoli	597727
-	-	-	Hangarge	597728
-	-	-	Bijagarni	597729
-	-	-	Kavlewadi	597730
-	Oil	-	Yalebail	597731
-	-	-	Rakaskop	597732
-	-	-	Dhamne S.Bailur	597733
-	-	-	Belvatti	597734
-	-	-	Badas (Inam)	597735
-	-	-	Baknur	597736
-	-	-	Kiniye	597737
-	-	-	Karle	597738
-	-	-	Navage	597739
-	-	-	Janewadi	597740
-	-	-	Kuttalawadi	597741
-	-	-	Santibastawad	597742

Sl.no	Name of the village	Location code no.	Total area of the village ( in hectares rounded up to one decimal place)	Total population ( 2011 census )	Number of households (2011 census)	Number of educational amenities available. (If not available within the village , the distance range code viz; a for < 5 Kms, b for 5-10 Kms and c for 10+ kms of nearest place where facility is available is given).									
						Pre-Primary school (PP)	Primary school (P)	Middle school (M)	Secondary School (S)	Senior Secondary school (SS)	Degree college of arts science & commerce (ASC)	Engineering college(EC)	Medical college (MC)	Management institute (MI)	
1	2	3	4	5	6	7	8	9	10	11	12	13	14	15	
<b>Name of CD Block:-Belgaum</b>															
76	Bahadarwadi	597743	292.6	1295	286	2	2	1	b	c	b	c	c	c	
77	Ranakunde	597744	494.1	1291	253	1	1	1	1	c	c	c	c	c	
78	Waghawade	597745	1672.8	5408	1142	a	3	2	1	c	c	c	c	c	
79	Desur	597746	1458.5	4752	975	a	3	2	2	c	c	c	c	c	
80	Sulge (Yellur)	597747	506.4	1440	312	c	1	1	2	b	b	c	a	c	
81	Rajahansagad	597748	268.2	1569	343	a	2	1	a	c	c	c	a	c	
82	Nandihalli	597749	1543.6	3234	707	1	2	2	1	b	c	c	c	c	
83	Nagenahatti	597750	497.6	746	160	1	1	1	b	c	c	c	c	c	
84	Zad-Shahapur	597751	346.2	1217	258	a	1	1	a	a	b	c	a	c	
85	Dhamane S.Belgaum	597752	1271.8	7341	1496	b	8	3	1	b	b	b	c	b	
86	Yaramale	597753	352.1	935	189	a	1	1	c	c	c	c	c	c	
87	Khanagaon (K.H.)	597754	430.3	2117	422	a	2	2	b	c	c	c	c	c	
88	Khanagaon (B.K)	597755	445.9	1750	290	b	1	1	1	c	c	c	c	c	
89	Chandur	597756	520.5	539	111	b	1	b	b	c	c	c	c	c	
90	Tumarguddi	597757	2276	2749	518	a	5	2	b	c	c	c	c	c	
91	Karadiguddi	597758	1353.4	3753	784	a	1	1	1	c	c	c	c	c	
92	Marihal	597759	1196.6	6860	1518	2	5	3	1	c	c	c	c	c	
93	Yaddalabhavi-Hatti	597760	484.4	475	90	a	1	a	a	a	c	c	a	c	
94	Modge	597761	437.3	3862	799	2	2	2	1	b	b	c	a	c	
95	Balekundri (B.K)	597762	438.7	5173	1102	a	3	3	a	a	c	b	c	c	
96	Honnihal	597763	585.1	3459	765	a	2	1	a	a	c	b	c	c	
97	Balekundri (K.H)	597764	601.3	5731	1229	1	3	4	3	2	c	c	c	c	
98	Nilaji	597765	280.6	3323	658	1	3	2	1	a	a	b	a	b	
99	Shindoli (Part)	597766	485	4444	968	1	4	1	a	a	b	c	a	c	
100	Basarikatti	597767	447.9	2828	606	b	2	1	2	b	b	c	c	c	

Number of educational amenities available. (If not available within the village , the distance range code viz; a for < 5 Kms, b for 5-10 Kms and c for 10+ kms of nearest place where facility is available is given).

Number of Medical Amenities available. (If not available within the village , the distance range code viz; a for < 5 Kms, b for 5-10 Kms and c for 10+ kms of nearest place where facility is available is given).

Polytechnic (Pt)	Vocational training school /ITI	Non-formal training centre (NFTC)	Special school for disabled (SSD)	Others (specify)	Community health centre (CHC)	Primary health centre (PHC)	Primary health sub centre (PHS)	Maternity and child welfare centre (MCW)	T.B. clinic (TBC)	Hospital-allopathic (HA)	Hospital-alternative medicine (HO)	Dispensary (D)	Veterinary hospital (VH)	Mobile health clinic(MHC)	Family welfare centre (FWC)	Location code no.
16	17	18	19	20	21	22	23	24	25	26	27	28	29	30	31	3
Location Code:0006																
c	c	c	c		c	b	b	b	b	c	c	a	a	c	b	597743
c	c	c	c		a	a	b	a	a	c	c	a	c	c	b	597744
c	c	c	c	c	b	1	a	1	1	c	c	c	a	c	a	597745
c	c	c	c	c	c	c	1	c	c	c	c	c	c	1	1	597746
c	b	b	b	b	b	b	b	b	b	b	b	b	1	b	b	597747
c	c	c	c	c	c	c	b	c	c	c	c	c	c	c	b	597748
c	c	c	c	c	c	c	1	c	c	c	c	c	1	c	1	597749
c	c	c	c	c	c	c	b	c	c	c	c	c	c	c	b	597750
c	b	b	b		c	b	b	b	b	b	b	b	a	b	b	597751
b	b	b	c		b	b	b	b	b	b	c	1	b	c	b	597752
c	c	c	c	c	c	c	b	c	c	c	c	c	c	c	b	597753
c	c	c	c	c	b	b	b	b	b	c	c	c	c	c	b	597754
c	c	c	c	c	c	a	1	a	a	c	c	c	c	c	1	597755
c	c	c	c	c	c	b	b	b	b	c	c	c	c	c	b	597756
c	c	c	c		c	c	1	c	c	c	c	c	c	c	1	597757
c	c	c	c		c	a	1	a	a	c	c	c	a	c	1	597758
c	c	c	c		a	a	1	a	a	c	c	c	a	c	1	597759
c	c	c	c		c	a	a	a	a	c	c	c	a	a	a	597760
c	b	b	b		c	b	1	b	b	c	c	a	b	c	1	597761
c	c	c	c		b	b	1	b	b	c	c	c	c	c	1	597762
c	c	c	c	c	b	b	a	b	b	c	c	c	a	c	a	597763
c	c	c	c	c	b	b	1	b	b	b	b	b	b	b	1	597764
b	a	b	c		a	a	a	a	a	b	b	b	1	b	a	597765
c	a	c	c		b	b	1	b	b	b	b	b	1	c	1	597766
c	c	c	c		b	b	a	b	b	b	b	b	a	c	a	597767

			<b>Number of Non-Government Medical Amenities available.</b>							<b>Availability of drinking water - (Yes / No)</b>			
Sl.no	Name of the village	Location code no.	Charitable non Govt. hospital/Nursing home.	Medical practitioner with MBBS Degree	Medical practitioner with other degree	Medical practitioner with no degree	Traditional practitioner and faith healer .	Medicine Shop	Others	Tap water (Treated/Untreated)	Well water (Covered / Uncovered well)	Hand Pump	Tube wells / Bore well
1	2	3	32	33	34	35	36	37	38	39	40	41	42
<b>Name of CD Block:-Belgaum</b>													
76	Bahadarwadi	597743	0	0	1	0	0	0	0	Yes	Yes	Yes	Yes
77	Ranakunde	597744	0	0	1	0	0	0	0	Yes	Yes	Yes	Yes
78	Waghawade	597745	0	0	2	2	0	0	0	Yes	Yes	Yes	Yes
79	Desur	597746	0	1	3	3	0	1	0	Yes	Yes	Yes	Yes
80	Sulge (Yellur)	597747	0	0	0	0	0	0	0	Yes	Yes	No	No
81	Rajahansagad	597748	0	0	1	0	0	0	0	Yes	No	Yes	Yes
82	Nandihalli	597749	0	0	0	0	0	0	0	Yes	Yes	Yes	No
83	Nagenahatti	597750	0	0	0	0	0	0	0	Yes	Yes	Yes	No
84	Zad-Shahapur	597751	0	0	1	0	0	0	0	Yes	Yes	Yes	Yes
85	Dhamane S.Belgaum	597752	0	0	1	0	0	1	0	No	Yes	Yes	No
86	Yaramale	597753	0	0	0	0	0	0	0	Yes	Yes	Yes	Yes
87	Khanagaon (K.H.)	597754	0	0	3	0	0	0	0	Yes	Yes	Yes	Yes
88	Khanagaon (B.K)	597755	0	0	0	0	0	0	0	Yes	Yes	Yes	Yes
89	Chandur	597756	0	0	0	0	0	0	0	No	No	Yes	Yes
90	Tumarguddi	597757	0	0	0	0	0	0	0	Yes	Yes	Yes	No
91	Karadiguddi	597758	0	0	0	0	0	0	0	Yes	Yes	Yes	Yes
92	Marihal	597759	0	0	0	0	0	1	0	Yes	Yes	Yes	Yes
93	Yaddalabhavi-Hatti	597760	0	0	0	0	0	0	0	Yes	Yes	Yes	Yes
94	Modge	597761	1	2	0	0	0	1	0	Yes	Yes	Yes	Yes
95	Balekundri (B.K)	597762	1	2	2	2	0	1	1	Yes	Yes	Yes	Yes
96	Honnihal	597763	0	1	0	0	0	1	0	Yes	Yes	Yes	Yes
97	Balekundri (K.H)	597764	0	0	0	0	0	0	0	Yes	Yes	Yes	Yes
98	Nilaji	597765	0	0	0	0	0	0	0	Yes	Yes	Yes	No
99	Shindoli (Part)	597766	0	0	0	0	0	0	0	Yes	Yes	Yes	Yes
100	Basarikatti	597767	0	0	1	0	0	0	0	Yes	Yes	Yes	No

**Village Directory**  
**Land use( as in 2009)**

Availability of drinking water - (Yes / No)		Availability of toilet & others (Yes / No)							Communication and transport facilities (If amenities available code -Yes is given except for Village Pin Code ,If not available within the village , the distance range code viz; a for < 5 Kms, b for 5-10 Kms and c for 10+ kms of nearest place where facility is available is given).						
Spring	River / Canal	Tank / Pond / Lake	Others	Community toilet including bath.	Community toilet excluding bath.	Rural sanitary mart or sanitary hardware outlet available near the village.	Community bio- gas or recycle of waste for productive use.	Post office(PO)	Sub post office (SPO)	Post & Telegraph office (P&TO)	Village Pin Code	Telephones (Land lines)	Public call office (PCO)	Mobile phone coverage	Location code no.
43	44	45	46	47	48	49	50	51	52	53	54	55	56	57	3
<b>Location Code:0006</b>															
No	Yes	No	No	No	No	No	No	c	b	Yes	591109	Yes	b	Yes	597743
No	No	No	No	No	No	No	No	a	a	a	590014	Yes	Yes	Yes	597744
No	Yes	Yes	No	No	No	No	No	b	b	Yes	590005	Yes	Yes	Yes	597745
No	No	Yes	No	No	Yes	No	No	c	b	c	590014	Yes	Yes	Yes	597746
No	No	No	No	No	No	No	No	Yes	b	c	591344	Yes	Yes	Yes	597747
No	No	Yes	No	Yes	No	No	No	a	a	a	591103	Yes	a	Yes	597748
No	No	Yes	No	No	No	No	No	c	b	c	591301	Yes	b	b	597749
No	No	Yes	No	No	No	No	Yes	c	Yes	c	590016	Yes	Yes	Yes	597750
No	No	Yes	No	No	No	No	No	c	Yes	Yes	591103	Yes	Yes	Yes	597751
No	No	Yes	No	No	No	No	No	b	Yes	Yes	591103	Yes	Yes	Yes	597752
No	No	Yes	No	No	Yes	No	No	a	a	b	591103	Yes	a	Yes	597753
No	No	No	No	No	Yes	No	No	a	Yes	Yes	591103	Yes	a	Yes	597754
Yes	Yes	Yes	No	No	Yes	No	No	Yes	a	Yes	591103	Yes	Yes	Yes	597755
No	Yes	No	No	No	No	No	No	a	b	c	591103	Yes	Yes	Yes	597756
No	Yes	No	No	Yes	No	No	No	b	Yes	Yes	591103	Yes	Yes	Yes	597757
No	No	Yes	No	No	No	No	No	a	b	b	591124	Yes	Yes	Yes	597758
No	No	Yes	No	No	No	No	No	a	b	b	591124	Yes	Yes	Yes	597759
No	No	Yes	No	No	No	No	No	a	b	c	591124	Yes	Yes	Yes	597760
No	No	No	No	No	No	No	No	b	Yes	b	591103	Yes	Yes	Yes	597761
No	No	Yes	No	No	No	No	No	c	a	c	591106	Yes	a	Yes	597762
No	No	Yes	No	No	No	No	No	c	Yes	Yes	590003	Yes	b	Yes	597763
No	No	Yes	No	No	No	No	No	c	Yes	c	591124	Yes	b	Yes	597764
No	No	Yes	No	No	Yes	No	No	b	Yes	Yes	590003	Yes	b	Yes	597765
No	No	Yes	No	Yes	No	No	No	b	b	Yes	590003	Yes	Yes	Yes	597766
No	No	Yes	No	No	Yes	No	No	b	a	b	591106	Yes	a	Yes	597767

Communication and transport facilities (If amenities available code - Yes is given except for Village Pin Code ,If not available within the village , the distance range code viz; a for < 5 Kms, b for 5-10 Kms and c for 10+ kms of nearest place where facility is available is given).

Sl.no	Name of the village	Location code no.	Internet cafes/ Common service centre (CSC)	Private courier facility	Bus service (Public & Private)	Railway stations	Auto/Modified Autos	Taxis and Vans	Tractors	Cycle-pulled rickshaws(Manual & Machine driven)	Carts driven by animals	Sea /River ferry service
1	2	3	58	59	60	61	62	63	64	65	66	67
Name of CD Block:-Belgaum												
76	Bahadarwadi	597743	c	c	Yes	c	b	c	Yes	c	Yes	b
77	Ranakunde	597744	c	c	Yes	b	b	c	Yes	c	Yes	a
78	Waghawade	597745	b	b	Yes	c	Yes	Yes	c	b	Yes	b
79	Desur	597746	c	c	Yes	c	b	c	Yes	c	Yes	c
80	Sulge (Yellur)	597747	c	c	Yes	Yes	Yes	c	Yes	c	b	c
81	Rajahansagad	597748	c	c	Yes	Yes	Yes	Yes	Yes	Yes	Yes	c
82	Nandihalli	597749	c	c	Yes	b	b	c	Yes	c	Yes	c
83	Nagenahatti	597750	c	c	Yes	b	b	Yes	Yes	c	Yes	c
84	Zad-Shahapur	597751	c	c	Yes	b	b	Yes	Yes	c	b	c
85	Dhamane S.Belgaum	597752	c	c	Yes	b	Yes	Yes	Yes	c	Yes	c
86	Yaramale	597753	c	c	Yes	a	b	c	Yes	c	b	c
87	Khanagaon (K.H.)	597754	c	Yes	Yes	b	b	Yes	Yes	Yes	b	c
88	Khanagaon (B.K)	597755	c	Yes	Yes	b	b	Yes	Yes	Yes	b	c
89	Chandur	597756	c	c	Yes	c	b	Yes	Yes	Yes	b	c
90	Tumarguddi	597757	c	c	Yes	b	b	Yes	Yes	Yes	Yes	c
91	Karadiguddi	597758	b	b	Yes	c	Yes	b	c	b	b	c
92	Marihal	597759	Yes	Yes	Yes	Yes	Yes	Yes	c	c	b	c
93	Yaddalabhavi-Hatti	597760	c	c	Yes	c	Yes	c	c	c	Yes	c
94	Modge	597761	c	c	Yes	c	Yes	Yes	Yes	Yes	Yes	c
95	Balekundri (B.K)	597762	c	c	Yes	c	Yes	Yes	Yes	c	Yes	c
96	Honnihal	597763	c	c	Yes	c	b	Yes	Yes	c	Yes	c
97	Balekundri (K.H)	597764	c	c	Yes	c	Yes	c	Yes	Yes	Yes	c
98	Nilaji	597765	b	b	Yes	b	b	Yes	Yes	Yes	Yes	c
99	Shindoli (Part)	597766	c	c	Yes	a	Yes	Yes	Yes	Yes	Yes	b
100	Basarikatti	597767	b	b	Yes	b	b	b	Yes	Yes	Yes	c

**Village Directory**  
**Land use( as in 2009)**

**Village connected to highways,village roads, banks & credit societies**  
**(If amenities available code -Yes is given, If not available within the**  
**village , the distance range code viz; a for < 5 Kms, b for 5-10 Kms**  
**and c for 10+ kms of nearest place where facility is available is given).**

**Availability of miscellaneous**  
**facilities (If amenities available**  
**code -Yes is given, If not available**  
**within the village , the distance**  
**range code viz; a for < 5 Kms, b**  
**for 5-10 Kms and c for 10+ kms**  
**of nearest place where facility is**  
**available is given).**

Connected to national highway(NH)	Connected to state highway(SH)	Connected to major district road (MDR)	Connected to others district road	Pucca roads	Kutchcha roads	Water bounded macadam(WBM) roads	Navigable waterway (river/canal)(NW)	Footpaths (FP)	Commercial & Co-operative Banks	ATM	Agricultural Credit Societies	Self-Help Group (SHG)	Public distribution system (PDS) shop	Mandis / Regular market	Weekly Haat	Location code no.	
68	69	70	71	72	73	74	75	76	77	78	79	80	81	82	83	3	
																	<b>Location Code:0006</b>
c	c	Yes	Yes	Yes	Yes	b	Yes	Yes	b	b	a	Yes	Yes	b	a	597743	
Yes	Yes	Yes	Yes	Yes	Yes	b	a	Yes	b	b	a	Yes	Yes	a	a	597744	
b	b	b	b	Yes	Yes	b	b	Yes	b	a	c	Yes	Yes	b	Yes	597745	
c	c	c	c	Yes	Yes	b	c	Yes	b	b	c	Yes	Yes	b	Yes	597746	
c	Yes	Yes	Yes	Yes	Yes	b	c	Yes	b	b	Yes	Yes	Yes	b	a	597747	
c	Yes	Yes	Yes	Yes	Yes	Yes	c	Yes	b	b	b	Yes	Yes	a	a	597748	
c	c	c	c	Yes	Yes	b	c	Yes	b	b	Yes	Yes	Yes	a	a	597749	
c	c	c	c	Yes	Yes	b	c	Yes	b	b	b	Yes	b	b	a	597750	
c	c	c	c	Yes	Yes	Yes	c	Yes	a	b	a	Yes	Yes	b	a	597751	
c	c	c	c	Yes	Yes	Yes	c	Yes	b	b	Yes	Yes	Yes	b	Yes	597752	
c	c	c	c	Yes	Yes	b	c	Yes	b	b	b	Yes	b	a	a	597753	
c	c	c	c	Yes	Yes	Yes	c	Yes	b	b	b	Yes	Yes	a	a	597754	
c	Yes	Yes	Yes	Yes	Yes	Yes	c	Yes	a	b	a	Yes	Yes	a	a	597755	
c	Yes	Yes	Yes	Yes	Yes	Yes	c	Yes	b	b	a	Yes	b	b	a	597756	
b	Yes	c	c	Yes	Yes	b	c	Yes	b	b	Yes	Yes	Yes	b	a	597757	
b	b	b	b	Yes	Yes	b	c	Yes	a	b	a	Yes	Yes	b	a	597758	
b	c	c	c	Yes	Yes	a	c	Yes	Yes	a	Yes	Yes	Yes	a	Yes	597759	
c	c	c	c	Yes	Yes	a	c	Yes	a	b	a	Yes	a	a	a	597760	
c	Yes	c	c	Yes	Yes	b	c	Yes	b	b	Yes	Yes	Yes	a	a	597761	
b	Yes	Yes	Yes	Yes	Yes	b	c	Yes	b	a	c	Yes	Yes	b	Yes	597762	
b	Yes	Yes	Yes	Yes	Yes	Yes	c	Yes	a	Yes	c	Yes	Yes	Yes	Yes	597763	
b	Yes	Yes	Yes	Yes	Yes	b	c	Yes	b	a	Yes	Yes	Yes	a	Yes	597764	
Yes	Yes	Yes	Yes	Yes	Yes	Yes	c	Yes	b	a	a	Yes	Yes	b	a	597765	
Yes	Yes	Yes	Yes	Yes	Yes	a	b	Yes	b	b	Yes	Yes	Yes	b	a	597766	
a	Yes	Yes	Yes	Yes	Yes	a	c	Yes	Yes	b	a	Yes	Yes	a	a	597767	

Availability of miscellaneous facilities (If amenities available code -Yes is given, If not available within the village, the distance range code viz; a for < 5 Kms, b for 5-10 Kms and c for 10+ kms of nearest place where facility is available is given).

Sl.no	Name of the village	Location code no.	Agricultural marketing society	Integrated Child Development Scheme (Nutritional Centres)	Anganwadi Centre (Nutritional Centres)	Others (Nutritional Centres)	ASHA (Accredited Social Health Activist)	Community centre with/without TV	Sports Field,	Sports Club / Recreation Centre	Cinema / Video Hall	Public Library	Public Reading Room	Newspaper Supply	Assembly Polling station	Birth & Death Registration Office
1	2	3	84	85	86	87	88	89	90	91	92	93	94	95	96	97
Name of CD Block:-Belgaum																
76	Bahadarwadi	597743	b	Yes	Yes	b	Yes	b	a	a	a	a	a	Yes	Yes	Yes
77	Ranakunde	597744	c	Yes	Yes	c	Yes	c	a	a	a	Yes	Yes	Yes	Yes	Yes
78	Waghawade	597745	c	Yes	Yes	c	Yes	c	a	a	a	a	a	Yes	Yes	Yes
79	Desur	597746	c	Yes	Yes	Yes	Yes	b	Yes	a	a	a	Yes	Yes	Yes	Yes
80	Sulge (Yellur)	597747	b	Yes	Yes	Yes	Yes	b	a	a	a	a	Yes	Yes	Yes	Yes
81	Rajahansagad	597748	b	Yes	Yes	Yes	Yes	b	a	a	a	a	a	Yes	Yes	Yes
82	Nandihalli	597749	b	Yes	Yes	b	Yes	c	a	a	a	a	a	Yes	Yes	Yes
83	Nagenahatti	597750	c	Yes	Yes	c	Yes	c	a	a	a	a	a	Yes	Yes	Yes
84	Zad-Shahapur	597751	c	Yes	Yes	c	Yes	b	b	b	a	a	a	Yes	Yes	Yes
85	Dhamane S.Belgaum	597752	b	Yes	Yes	b	Yes	b	Yes	Yes	a	Yes	Yes	Yes	Yes	Yes
86	Yaramale	597753	b	Yes	Yes	Yes	Yes	b	a	a	a	a	a	Yes	Yes	Yes
87	Khanagaon (K.H.)	597754	c	Yes	Yes	c	Yes	b	Yes	a	a	a	a	Yes	Yes	Yes
88	Khanagaon (B.K)	597755	c	Yes	Yes	c	Yes	c	Yes	a	a	a	a	Yes	Yes	Yes
89	Chandur	597756	b	Yes	Yes	b	b	b	a	a	a	a	a	a	Yes	Yes
90	Tumarguddi	597757	c	Yes	Yes	c	Yes	c	Yes	a	a	Yes	Yes	Yes	Yes	Yes
91	Karadiguddi	597758	c	Yes	Yes	c	Yes	c	a	a	a	a	a	Yes	Yes	Yes
92	Marihal	597759	c	Yes	Yes	c	Yes	Yes	Yes	Yes	a	Yes	Yes	Yes	Yes	Yes
93	Yaddalabhavi-Hatti	597760	c	b	b	c	Yes	c	a	a	a	a	a	Yes	a	Yes
94	Modge	597761	c	Yes	Yes	c	b	c	a	a	a	Yes	Yes	Yes	Yes	Yes
95	Balekundri (B.K)	597762	c	Yes	Yes	c	Yes	c	a	a	a	Yes	Yes	Yes	Yes	Yes
96	Honnihal	597763	c	Yes	Yes	c	Yes	c	a	a	a	a	a	Yes	Yes	Yes
97	Balekundri (K.H)	597764	a	Yes	Yes	b	Yes	b	Yes	Yes	a	Yes	Yes	Yes	Yes	Yes
98	Nilaji	597765	b	Yes	Yes	a	b	b	a	a	a	a	Yes	Yes	Yes	Yes
99	Shindoli (Part)	597766	b	Yes	Yes	Yes	Yes	c	a	a	a	Yes	Yes	Yes	Yes	Yes
100	Basarikatti	597767	c	Yes	Yes	Yes	Yes	Yes	Yes	a	a	a	a	Yes	Yes	Yes



**Village Directory**  
**Land use( as in 2009)**

Availability of electricity (Yes/No)				Land Use										
				Nearest Town	Area under different types of land use ( in hectares rounded up to one decimal place)									
Power Supply for Domestic Use (ED)	Power Supply for Agricultural Use (EAG)	Power Supply for Commercial Use (EC)	Power Supply for All Uses (EA)	Name	Distance range code i.e. a for < 5 Kms, b for 5-10 Kms and c for 10+ kms .	Forests	Area under Non- agricultural Uses	Barren and Un-cultivable land	Permanent Pastures and Other Grazing Lands	Land Under Miscellaneous Tree Crops etc.	Culturable Waste Land	Location code no.		
98	99	100	101	102	103	104	105	106	107	108	109	3		
<b>Location Code:0006</b>														
No	No	No	Yes	BELGAUM	c	0	19.4	5.4	69.1	0	0	597743		
No	No	No	Yes	BELGAUM	c	61.1	9	0	0	0	0	597744		
No	No	No	Yes	BELGAUM	c	351.6	76.8	50.5	0	418.7	104.4	597745		
No	No	No	Yes	BELGAUM	c	43.7	20.8	244.4	443	47.8	0	597746		
No	No	No	Yes	BELGAUM	c	0	17.8	6.5	83.8	0.1	0	597747		
No	No	No	Yes	BELGAUM	c	0	0	4.4	0	10.1	136.4	597748		
No	No	No	Yes	BELGAUM	c	64.3	20.4	0	0	0	0	597749		
No	No	No	Yes	BELGAUM	c	0	19.2	6.1	2.6	0	95.9	597750		
No	No	No	Yes	BELGAUM	c	0	67.1	13.5	0	0	0	597751		
No	No	No	Yes	BELGAUM	b	0	15.6	32.1	33.1	1172.8	0	597752		
No	No	No	Yes	BELGAUM	c	0	22.3	0	0	19.4	0	597753		
No	No	No	Yes	BELGAUM	c	200.7	0.5	12.8	0	0	0	597754		
No	No	No	Yes	BELGAUM	c	213	16.6	4.1	0	80.4	0	597755		
No	No	No	Yes	BELGAUM	c	0	0	4.2	0	4.3	481.3	597756		
No	No	No	Yes	BELGAUM	c	1746.1	0	39.1	0	0	0	597757		
No	No	No	Yes	BELGAUM	c	533.4	22.9	38.7	0	7.5	0	597758		
No	No	No	Yes	BELGAUM	c	368.8	0	5	0	15.5	0	597759		
No	No	No	Yes	BELGAUM	c	329.8	11.7	3.7	0	0	0	597760		
No	No	No	Yes	BELGAUM	c	0	0	4.1	0	1.7	0	597761		
No	No	No	Yes	BELGAUM	c	0	0	56.4	11.3	0	0	597762		
No	No	No	Yes	BELGAUM	c	0	28.8	28	0	0	0	597763		
No	No	No	Yes	BELGAUM	c	0	132	23.4	0	0	0	597764		
No	No	No	Yes	BELGAUM	b	0	20.2	3.4	0	0	0	597765		
No	No	No	Yes	BELGAUM	c	0	73.7	25.3	0	0	0	597766		
No	No	No	Yes	BELGAUM	c	0	16.8	6.5	0	0	0	597767		

Sl.no	Name of the village	Location code no.	Land Use					Area irrigated by source (in hectare).					
			Fallow lands other than current fallows	Current Fallows	Net Area Sown	Total Irrigated Land Area	Total Un-irrigated Land Area	Canals ( C )	Wells/Tube-wells(W/TW)	Tanks/Lakes(T/L)	Water Falls(WF)	Others(O)	
1	2	3	110	111	112	113	114	115	116	117	118	119	
<b>Name of CD Block:-Belgaum</b>													
76	Bahadarwadi	597743	0	0	198.7	11.1	187.6	0	11.1	0	0	0	
77	Ranakunde	597744	29.1	45.1	349.8	39.1	310.7	0	39.1	0	0	0	
78	Waghawade	597745	0	0	670.8	0	670.8	0	0	0	0	0	
79	Desur	597746	0	0	658.8	0	658.8	0	0	0	0	0	
80	Sulge (Yellur)	597747	0	0	398.2	0	398.2	0	0	0	0	0	
81	Rajahansagad	597748	0	0	117.4	0	117.4	0	0	0	0	0	
82	Nandihalli	597749	0	0	1458.9	30.1	1428.8	0	30.1	0	0	0	
83	Nagenahatti	597750	0	0	373.9	89	284.9	0	0	0	0	89	
84	Zad-Shahapur	597751	90.2	0	175.4	0	175.4	0	0	0	0	0	
85	Dhamane S.Belgaum	597752	0	0	18.2	9.1	9.1	0	9.1	0	0	0	
86	Yaramale	597753	0	0	310.4	0	310.4	0	0	0	0	0	
87	Khanagaon (K.H.)	597754	0	0	216.3	37.2	179.1	0	37.2	0	0	0	
88	Khanagaon (B.K)	597755	0	0	131.8	0	131.8	0	0	0	0	0	
89	Chandur	597756	0	0	30.7	20.7	10	0	20.7	0	0	0	
90	Tumarguddi	597757	0	0	490.8	18.5	472.3	0	18.5	0	0	0	
91	Karadiguddi	597758	0	0	751	153.9	597.1	0	153.9	0	0	0	
92	Marihal	597759	0	0	807.2	181	626.2	0	181	0	0	0	
93	Yaddalabhavi-Hatti	597760	0	0	139.2	0	139.2	0	0	0	0	0	
94	Modge	597761	0	0	431.5	204.9	226.6	0	204.9	0	0	0	
95	Balekundri (B.K)	597762	0	0	371	195.2	175.8	0	195.2	0	0	0	
96	Honnihal	597763	0	0	528.3	80.9	447.4	0	80.9	0	0	0	
97	Balekundri (K.H)	597764	0	0	445.9	70.8	375.1	0	70.8	0	0	0	
98	Nilaji	597765	0	40	217	25.1	191.9	0	25.1	0	0	0	
99	Shindoli (Part)	597766	0	89	296.9	35.2	261.7	0	35.2	0	0	0	
100	Basarikatti	597767	0	46	378.6	25.3	353.3	0	25.3	0	0	0	

**Village Directory**  
**Land use( as in 2009)**

**Name of three most important commodities manufactured**

	First	Second	Third	Name of the village	Location code no.
	120	121	122	2	3
<b>Location Code:0006</b>					
	-	-	-	Bahadarwadi	597743
	-	-	-	Ranakunde	597744
	-	-	-	Waghawade	597745
	-	-	-	Desur	597746
Jaggery	-	-	-	Sulge (Yellur)	597747
-	-	-	-	Rajahansagad	597748
-	-	-	-	Nandihalli	597749
-	-	-	-	Nagenahatti	597750
Industrial Goods	-	-	-	Zad-Shahapur	597751
T Shirts	-	-	-	Dhamane S.Belgaum	597752
Sarees	-	-	-	Yaramale	597753
Polyester Sarees	-	-	-	Khanagaon (K.H.)	597754
Polyester Sarees	-	-	-	Khanagaon (B.K)	597755
Sarees	-	-	-	Chandur	597756
Jaggery	-	-	-	Tumarguddi	597757
Jaggery	-	-	-	Karadiguddi	597758
Jaggery	-	-	-	Marihal	597759
Woollen Blanket	-	-	-	Yaddalabhavi-Hatti	597760
-	-	-	-	Modge	597761
-	-	-	-	Balekundri (B.K)	597762
-	-	-	-	Honnihal	597763
-	-	-	-	Balekundri (K.H)	597764
Jaggery	-	-	-	Nilaji	597765
-	-	-	-	Shindoli (Part)	597766
-	-	-	-	Basarikatti	597767

Number of educational amenities available. (If not available within the village, the distance range code viz; a for < 5 Kms, b for 5-10 Kms and c for 10+ kms of nearest place where facility is available is given).

Sl.no	Name of the village	Location code no.	Total area of the village ( in hectares rounded up to one decimal place)	Total population ( 2011 census )	Number of households (2011 census)	Pre-Primary school (PP)	Primary school (P)	Middle school (M)	Secondary School (S)	Senior Secondary school (SS)	Degree college of arts science & commerce (ASC)	Engineering college(EC)	Medical college (MC)	Management institute (MI)
1	2	3	4	5	6	7	8	9	10	11	12	13	14	15
<b>Name of CD Block:-Belgaum</b>														
101	Mavinakatti	597768	580.1	1901	442	1	1	1	1	b	c	c	c	c
102	Chandanhosur	597769	444.6	2324	488	1	1	1	b	c	c	c	c	c
103	Tarihal	597770	1081.9	3927	755	1	2	2	b	c	c	c	c	c
104	Mastamardi	597771	397	2496	492	1	1	1	1	c	c	c	c	c
105	Halaga	597772	723.6	7048	1442	2	4	3	2	b	b	b	b	b
106	Bastawad	597773	675.6	7181	1368	3	4	3	1	b	b	c	b	c
107	Shaganamatti	597774	310.4	910	168	1	1	1	a	b	b	b	a	b
108	Kondaskoppa	597775	457.2	1862	386	2	3	2	c	c	c	c	c	c
109	Kamakarahatti	597776	278.2	961	200	2	2	1	c	c	c	c	c	c
110	Kolikopp	597777	159.6	426	96	b	1	b	c	c	c	c	c	c
111	Hulikatti	597778	485.6	745	160	a	3	1	a	c	c	c	a	c
112	Bassapur	597779	229.7	1418	295	a	2	1	a	a	c	c	a	c
113	Aralikatti	597780	492.7	2531	568	a	1	1	1	a	c	c	c	c
114	Bagewadi	597781	2160	12684	2666	1	7	7	3	2	c	c	a	c
115	Sutgatti (Ah)	597782	521.2	1625	362	b	1	1	b	b	c	c	a	c
116	Kanvi Karvinakoppa	597783	1611.8	5959	1203	b	5	5	1	1	c	c	a	c
117	Ankalagi (Badalankalagi)	597784	1325.8	5148	1074	1	1	1	2	b	c	c	c	c
118	Hulikavi	597785	351	796	190	1	1	1	a	b	c	c	c	c
119	Bhendigeri	597786	1139.3	3917	807	1	2	2	b	b	c	c	c	c
120	Gajapati	597787	299	1633	358	b	1	2	2	a	c	c	c	c
121	Badas (K.H)	597788	1212.7	3677	772	1	2	1	a	b	c	c	a	c
122	Kukadoli	597789	571.3	2529	474	1	1	1	a	b	b	c	a	c
123	Virapanakoppa	597790	335.5	896	205	a	1	1	a	b	c	c	c	c
124	Mutnal	597791	591.9	2387	495	1	2	2	2	b	c	c	c	c
<b>Block Total</b>			<b>83367</b>	<b>313511</b>	<b>64878</b>	<b>106</b>	<b>268</b>	<b>188</b>	<b>81</b>	<b>13</b>	<b>1</b>	<b>0</b>	<b>0</b>	<b>1</b>

Number of educational amenities available. (If not available within the village , the distance range code viz; a for < 5 Kms, b for 5-10 Kms and c for 10+ kms of nearest place where facility is available is given).

Number of Medical Amenities available. (If not available within the village , the distance range code viz; a for < 5 Kms, b for 5-10 Kms and c for 10+ kms of nearest place where facility is available is given).

Polytechnic (Pt)	Vocational training school /ITI	Non-formal training centre (NFTC)	Special school for disabled (SSD)	Others (specify)	Community health centre (CHC)	Primary health centre (PHC)	Primary health sub centre (PHS)	Maternity and child welfare centre (MCW)	T.B. clinic (TBC)	Hospital-allopathic (HA)	Hospital-alternative medicine (HO)	Dispensary (D)	Veterinary hospital (VH)	Mobile health clinic(MHC)	Family welfare centre (FWC)	Location code no.
16	17	18	19	20	21	22	23	24	25	26	27	28	29	30	31	3
Location Code:0006																
c	c	c	c	c	c	b	b	b	b	c	c	b	c	c	b	597768
c	c	c	c	c	c	c	a	c	c	c	a	a	c	c	a	597769
c	c	c	c	c	c	c	1	c	c	c	c	c	c	c	1	597770
c	c	c	c	c	c	c	1	c	c	c	c	b	a	c	1	597771
b	b	b	b	b	b	c	1	c	c	b	b	1	1	b	1	597772
c	b	b	b	b	b	b	1	b	b	b	b	b	b	b	1	597773
b	b	b	b	b	b	b	a	b	b	b	a	b	b	b	a	597774
c	c	c	c	c	b	b	b	b	b	c	c	c	1	c	b	597775
c	c	c	c	c	c	c	b	c	c	c	c	c	c	c	b	597776
c	c	c	c	c	c	c	b	c	c	c	c	c	c	c	b	597777
c	c	c	c	c	a	a	a	a	a	c	c	c	a	c	a	597778
c	a	c	c	c	a	a	a	a	a	c	a	a	a	a	a	597779
c	c	c	c	c	a	a	1	a	a	c	c	c	c	c	1	597780
c	1	c	c	c	c	1	1	1	1	c	c	c	1	c	1	597781
c	b	c	c	c	b	a	a	a	a	c	c	a	a	c	a	597782
c	c	c	c	c	b	b	1	b	b	c	c	c	c	c	1	597783
c	c	c	c	c	b	b	1	b	b	b	b	b	b	b	1	597784
c	c	c	c	c	b	b	b	b	b	b	b	b	b	b	b	597785
c	b	c	c	c	a	1	1	1	1	c	c	1	a	c	1	597786
c	c	c	c	c	c	a	b	a	a	c	c	a	1	c	b	597787
c	c	c	c	c	b	b	b	b	b	b	b	b	b	b	b	597788
c	c	c	c	c	b	a	b	a	a	c	c	c	c	c	b	597789
c	b	c	c	c	b	b	b	b	b	c	c	c	b	c	b	597790
c	b	c	c	c	b	b	1	b	b	c	c	1	b	c	1	597791
<b>0</b>	<b>1</b>	<b>0</b>	<b>0</b>	<b>0</b>	<b>0</b>	<b>8</b>	<b>47</b>	<b>8</b>	<b>8</b>	<b>0</b>	<b>1</b>	<b>14</b>	<b>17</b>	<b>1</b>	<b>47</b>	

			Number of Non-Government Medical Amenities available.							Availability of drinking water - (Yes / No)			
Sl.no	Name of the village	Location code no.	Charitable non Govt. hospital/Nursing home.	Medical practitioner with MBBS Degree	Medical practitioner with other degree	Medical practitioner with no degree	Traditional practitioner and faith healer .	Medicine Shop	Others	Tap water (Treated/Untreated)	Well water (Covered / Uncovered well)	Hand Pump	Tube wells / Bore well
1	2	3	32	33	34	35	36	37	38	39	40	41	42
<b>Name of CD Block:-Belgaum</b>													
101	Mavinakatti	597768	0	0	1	0	0	1	0	Yes	Yes	Yes	Yes
102	Chandanhosur	597769	0	1	0	0	0	1	0	Yes	Yes	Yes	Yes
103	Tarihal	597770	0	0	0	0	0	0	0	No	Yes	Yes	Yes
104	Mastamardi	597771	0	2	0	0	0	0	0	Yes	Yes	Yes	Yes
105	Halaga	597772	0	1	1	1	1	1	0	No	Yes	Yes	Yes
106	Bastawad	597773	0	0	0	0	0	0	0	Yes	Yes	Yes	Yes
107	Shaganamatti	597774	0	0	0	0	1	0	0	Yes	Yes	Yes	Yes
108	Kondaskoppa	597775	0	0	0	0	0	0	0	Yes	Yes	Yes	Yes
109	Kamakarahatti	597776	0	0	0	0	0	0	0	Yes	Yes	Yes	Yes
110	Kolikopp	597777	0	0	0	0	0	0	0	Yes	Yes	Yes	Yes
111	Hulikatti	597778	0	0	0	0	0	0	0	No	No	Yes	Yes
112	Bassapur	597779	0	0	1	0	0	0	0	No	No	Yes	Yes
113	Aralikatti	597780	0	0	0	0	0	0	0	No	No	Yes	Yes
114	Bagewadi	597781	0	1	6	0	0	7	0	Yes	Yes	Yes	Yes
115	Sutgatti (Ah)	597782	0	0	1	0	0	0	0	Yes	Yes	Yes	Yes
116	Kanvi Karvinakoppa	597783	2	4	4	0	0	2	0	Yes	No	Yes	Yes
117	Ankalagi (Badalankalagi)	597784	0	0	0	0	0	0	0	Yes	Yes	Yes	No
118	Hulikavi	597785	0	0	0	0	0	0	0	No	Yes	Yes	Yes
119	Bhendigeri	597786	0	0	0	0	0	0	0	Yes	Yes	Yes	Yes
120	Gajapati	597787	0	0	0	0	0	0	0	Yes	Yes	Yes	Yes
121	Badas (K.H)	597788	0	0	1	0	0	0	0	No	No	Yes	No
122	Kukadoli	597789	0	0	1	0	0	0	0	Yes	No	Yes	Yes
123	Virapanakoppa	597790	0	0	0	0	0	0	0	Yes	No	Yes	Yes
124	Mutnal	597791	0	0	0	0	0	0	0	Yes	No	Yes	Yes
<b>Block Total</b>			<b>10</b>	<b>29</b>	<b>109</b>	<b>23</b>	<b>3</b>	<b>37</b>	<b>1</b>	<b>108</b>	<b>108</b>	<b>116</b>	<b>94</b>

**Village Directory**  
**Land use( as in 2009)**

Availability of drinking water - (Yes / No)			Availability of toilet & others (Yes / No)					Communication and transport facilities (If amenities available code -Yes is given except for Village Pin Code ,If not available within the village , the distance range code viz; a for < 5 Kms, b for 5-10 Kms and c for 10+ kms of nearest place where facility is available is given).								
Spring	River / Canal	Tank / Pond / Lake	Others	Community toilet including bath.	Community toilet excluding bath.	Rural sanitary mart or sanitary hardware outlet available near the village.	Community bio- gas or recycle of waste for productive use.	Post office(PO)	Sub post office (SPO)	Post & Telegraph office (P&TO)	Village Pin Code	Telephones (Land lines)	Public call office (PCO)	Mobile phone coverage	Location code no.	
43	44	45	46	47	48	49	50	51	52	53	54	55	56	57	3	
<b>Location Code:0006</b>																
No	No	Yes	No	No	No	No	No	a	b	c	590003	Yes	Yes	Yes	597768	
No	No	No	No	No	No	No	No	a	b	c	590003	Yes	Yes	Yes	597769	
No	No	Yes	No	No	No	No	No	a	b	b	590003	Yes	b	Yes	597770	
No	No	Yes	No	No	No	No	No	a	a	a	591109	Yes	b	Yes	597771	
No	No	Yes	No	No	No	No	No	a	a	a	591109	Yes	a	Yes	597772	
No	No	Yes	No	No	No	No	No	a	a	a	591109	Yes	Yes	Yes	597773	
No	No	No	No	No	No	No	No	Yes	a	Yes	591109	Yes	Yes	Yes	597774	
No	Yes	Yes	No	No	No	No	No	a	b	c	591109	Yes	a	Yes	597775	
No	Yes	No	No	No	No	No	No	b	b	Yes	591106	Yes	b	Yes	597776	
No	Yes	No	No	No	No	No	No	b	Yes	Yes	591109	Yes	Yes	Yes	597777	
No	No	No	No	No	No	No	No	a	b	a	591301	Yes	a	Yes	597778	
No	No	No	No	No	No	No	No	c	Yes	Yes	591109	Yes	b	Yes	597779	
No	No	No	No	No	No	No	No	c	b	Yes	591131	Yes	Yes	Yes	597780	
No	No	Yes	No	No	No	No	Yes	c	Yes	Yes	591131	Yes	Yes	Yes	597781	
No	No	Yes	No	No	No	No	No	c	Yes	c	591131	Yes	a	Yes	597782	
No	No	Yes	No	No	No	No	No	c	b	c	591109	Yes	b	Yes	597783	
No	No	Yes	No	No	No	No	No	b	Yes	Yes	591109	Yes	a	Yes	597784	
No	No	Yes	No	No	No	No	No	c	b	b	591301	b	b	b	597785	
No	No	Yes	No	No	No	No	No	b	b	b	591301	Yes	b	b	597786	
No	No	Yes	No	No	No	No	Yes	b	Yes	b	590014	b	b	Yes	597787	
No	No	Yes	No	No	Yes	No	Yes	c	b	b	591106	Yes	b	b	597788	
No	Yes	No	No	Yes	No	No	Yes	a	Yes	c	590014	Yes	b	b	597789	
No	No	No	No	No	No	No	No	b	b	b	591147	b	b	b	597790	
No	No	Yes	No	No	No	No	No	b	b	b	591121	Yes	b	b	597791	
<b>15</b>	<b>28</b>	<b>63</b>	<b>5</b>	<b>9</b>	<b>15</b>	<b>12</b>	<b>19</b>	<b>5</b>	<b>42</b>	<b>40</b>	<b>120</b>	<b>114</b>	<b>70</b>	<b>96</b>		

Communication and transport facilities (If amenities available code - Yes is given except for Village Pin Code ,If not available within the village , the distance range code viz; a for < 5 Kms, b for 5-10 Kms and c for 10+ kms of nearest place where facility is available is given).

Sl.no	Name of the village	Location code no.	Internet cafes/ Common service centre (CSC)	Private courier facility	Bus service (Public & Private)	Railway stations	Auto/Modified Autos	Taxis and Vans	Tractors	Cycle-pulled rickshaws(Manual & Machine driven)	Carts driven by animals	Sea /River ferry service
1	2	3	58	59	60	61	62	63	64	65	66	67
<b>Name of CD Block:-Belgaum</b>												
101	Mavinakatti	597768	c	c	Yes	c	b	c	Yes	c	Yes	c
102	Chandanhosur	597769	c	c	Yes	c	b	c	Yes	c	b	c
103	Tarihal	597770	c	c	Yes	c	b	Yes	Yes	c	Yes	c
104	Mastamardi	597771	c	c	Yes	c	a	c	c	c	b	c
105	Halaga	597772	c	c	Yes	a	Yes	b	Yes	Yes	Yes	c
106	Bastawad	597773	c	c	Yes	c	Yes	Yes	a	c	Yes	c
107	Shaganamatti	597774	c	Yes	Yes	c	Yes	Yes	Yes	Yes	b	c
108	Kondaskoppa	597775	c	Yes	Yes	c	a	c	Yes	c	a	c
109	Kamakarahatti	597776	Yes	c	Yes	c	b	Yes	Yes	Yes	Yes	c
110	Kolikopp	597777	c	c	Yes	c	b	Yes	Yes	c	b	c
111	Hulikatti	597778	c	c	Yes	c	b	Yes	Yes	c	Yes	c
112	Bassapur	597779	c	c	Yes	c	b	Yes	Yes	Yes	b	c
113	Aralikatti	597780	c	c	Yes	c	Yes	Yes	Yes	Yes	Yes	c
114	Bagewadi	597781	c	c	Yes	c	Yes	Yes	Yes	Yes	Yes	a
115	Sutgatti (Ah)	597782	c	c	Yes	c	b	Yes	Yes	Yes	Yes	c
116	Kanvi Karvinakoppa	597783	c	c	Yes	c	Yes	c	Yes	Yes	Yes	c
117	Ankalagi (Badalankalagi)	597784	c	c	Yes	c	Yes	c	c	c	Yes	c
118	Hulikavi	597785	c	c	a	c	a	c	a	c	a	c
119	Bhendigeri	597786	c	c	Yes	c	b	c	b	c	b	c
120	Gajapati	597787	c	c	Yes	c	b	c	c	c	b	c
121	Badas (K.H)	597788	c	c	Yes	c	b	c	c	c	b	c
122	Kukadoli	597789	c	c	Yes	c	b	c	c	c	b	c
123	Virapankoppa	597790	c	c	Yes	c	b	c	c	c	b	c
124	Mutnal	597791	c	c	Yes	c	b	c	c	c	b	c
<b>Block Total</b>			<b>3</b>	<b>7</b>	<b>118</b>	<b>7</b>	<b>48</b>	<b>53</b>	<b>93</b>	<b>42</b>	<b>89</b>	<b>0</b>



**Village Directory**

**Land use( as in 2009)**

**Village connected to highways,village roads, banks & credit societies (If amenities available code -Yes is given, If not available within the village , the distance range code viz; a for < 5 Kms, b for 5-10 Kms and c for 10+ kms of nearest place where facility is available is given).**

**Availability of miscellaneous facilities (If amenities available code -Yes is given, If not available within the village , the distance range code viz; a for < 5 Kms, b for 5-10 Kms and c for 10+ kms of nearest place where facility is available is given).**

Connected to national highway(NH)	Connected to state highway(SH)	Connected to major district road (MDR)	Connected to others district road	Pucca roads	Kutchcha roads	Water bounded macadam(WBM) roads	Navigable waterway (river/canal)(NW)	Footpaths (FP)	Commercial & Co-operative Banks	ATM	Agricultural Credit Societies	Self-Help Group (SHG)	Public distribution system (PDS) shop	Mandis / Regular market	Weekly Haat	Location code no.
68	69	70	71	72	73	74	75	76	77	78	79	80	81	82	83	3
<b>Location Code:0006</b>																
Yes	Yes	Yes	Yes	Yes	Yes	Yes	c	Yes	b	a	b	Yes	Yes	b	a	597768
Yes	Yes	Yes	Yes	Yes	Yes	Yes	c	Yes	b	b	b	Yes	Yes	b	a	597769
Yes	Yes	Yes	c	Yes	Yes	b	c	Yes	b	b	Yes	Yes	Yes	b	a	597770
a	c	c	c	Yes	Yes	b	c	Yes	b	b	Yes	Yes	Yes	b	a	597771
a	c	c	c	Yes	Yes	b	c	Yes	Yes	b	Yes	Yes	Yes	b	Yes	597772
a	c	c	c	Yes	Yes	a	c	Yes	a	a	Yes	Yes	Yes	b	Yes	597773
Yes	Yes	Yes	Yes	Yes	Yes	b	c	Yes	b	b	a	Yes	a	b	a	597774
a	c	c	c	Yes	Yes	b	c	Yes	a	a	a	Yes	Yes	a	a	597775
a	c	Yes	Yes	Yes	Yes	Yes	c	Yes	b	b	a	Yes	b	b	a	597776
b	c	c	c	Yes	Yes	b	c	Yes	b	b	b	Yes	a	b	a	597777
b	c	c	c	Yes	Yes	a	c	Yes	a	b	b	Yes	a	b	a	597778
b	c	c	c	Yes	Yes	a	c	Yes	a	b	Yes	Yes	Yes	b	a	597779
b	c	c	c	Yes	Yes	Yes	c	Yes	a	b	a	Yes	Yes	b	a	597780
b	c	c	c	Yes	Yes	b	a	Yes	Yes	b	Yes	Yes	Yes	b	Yes	597781
b	c	c	c	Yes	Yes	b	c	Yes	a	b	Yes	Yes	Yes	a	a	597782
a	c	c	c	Yes	Yes	b	c	Yes	Yes	b	Yes	Yes	Yes	b	Yes	597783
Yes	Yes	Yes	Yes	Yes	Yes	b	c	Yes	b	b	Yes	Yes	Yes	b	Yes	597784
c	c	c	c	a	Yes	b	c	Yes	b	b	a	Yes	b	a	a	597785
c	c	c	c	Yes	Yes	b	c	Yes	b	b	Yes	Yes	Yes	b	Yes	597786
c	c	c	Yes	Yes	Yes	b	c	Yes	b	b	Yes	Yes	Yes	a	a	597787
c	Yes	c	c	Yes	Yes	b	c	Yes	b	b	Yes	Yes	Yes	a	a	597788
c	c	c	c	Yes	Yes	b	c	Yes	a	b	a	Yes	Yes	a	a	597789
c	Yes	c	c	Yes	Yes	b	c	Yes	a	b	b	Yes	b	a	a	597790
c	Yes	c	c	Yes	Yes	b	c	Yes	a	b	Yes	Yes	Yes	b	a	597791
<b>14</b>	<b>27</b>	<b>26</b>	<b>25</b>	<b>118</b>	<b>120</b>	<b>47</b>	<b>7</b>	<b>120</b>	<b>11</b>	<b>3</b>	<b>53</b>	<b>119</b>	<b>86</b>	<b>12</b>	<b>21</b>	

Availability of miscellaneous facilities (If amenities available code -Yes is given, If not available within the village, the distance range code viz; a for < 5 Kms, b for 5-10 Kms and c for 10+ kms of nearest place where facility is available is given).

Sl.no	Name of the village	Location code no.	Agricultural marketing society	Integrated Child Development Scheme (Nutritional Centres)	Anganwadi Centre (Nutritional Centres)	Others (Nutritional Centres)	ASHA (Accredited Social Health Activist)	Community centre with/without TV	Sports Field,	Sports Club / Recreation Centre	Cinema / Video Hall	Public Library	Public Reading Room	Newspaper Supply	Assembly Polling station	Birth & Death Registration Office
1	2	3	84	85	86	87	88	89	90	91	92	93	94	95	96	97
<b>Name of CD Block:-Belgaum</b>																
101	Mavinakatti	597768	a	Yes	Yes	a	Yes	c	a	a	a	a	a	Yes	Yes	Yes
102	Chandanhosur	597769	c	Yes	Yes	c	Yes	c	b	b	a	a	a	Yes	Yes	Yes
103	Tarihal	597770	c	Yes	Yes	c	Yes	c	Yes	a	a	a	Yes	Yes	Yes	Yes
104	Mastamardi	597771	c	Yes	Yes	c	Yes	c	b	b	a	a	Yes	Yes	Yes	Yes
105	Halaga	597772	b	Yes	Yes	b	Yes	Yes	Yes	Yes	a	Yes	Yes	Yes	Yes	Yes
106	Bastawad	597773	b	Yes	Yes	Yes	Yes	c	Yes	Yes	a	Yes	Yes	Yes	Yes	Yes
107	Shaganamatti	597774	b	Yes	Yes	b	Yes	b	a	a	a	a	a	Yes	Yes	Yes
108	Kondaskoppa	597775	c	Yes	Yes	b	Yes	c	b	b	a	a	a	Yes	Yes	Yes
109	Kamakarahatti	597776	b	Yes	Yes	b	Yes	b	b	b	b	b	b	Yes	Yes	Yes
110	Kolikopp	597777	a	Yes	Yes	a	a	a	a	a	a	a	a	Yes	a	Yes
111	Hulikatti	597778	c	Yes	Yes	c	a	c	a	a	a	a	a	Yes	Yes	Yes
112	Bassapur	597779	a	Yes	Yes	a	Yes	c	a	a	a	Yes	Yes	Yes	Yes	Yes
113	Aralikatti	597780	a	Yes	Yes	c	b	c	a	a	a	Yes	Yes	Yes	Yes	Yes
114	Bagewadi	597781	Yes	Yes	Yes	b	Yes	Yes	Yes	Yes	Yes	Yes	Yes	Yes	Yes	Yes
115	Sutgatti (Ah)	597782	a	Yes	Yes	a	Yes	a	a	a	a	a	a	Yes	Yes	Yes
116	Kanvi Karvinakoppa	597783	b	Yes	Yes	b	Yes	Yes	Yes	Yes	a	a	a	Yes	Yes	Yes
117	Ankalagi (Badalankalagi)	597784	b	Yes	Yes	b	Yes	b	a	a	a	a	a	Yes	Yes	Yes
118	Hulikavi	597785	c	b	b	c	Yes	c	a	a	a	a	a	Yes	Yes	Yes
119	Bhendigeri	597786	c	Yes	Yes	c	Yes	c	a	a	a	a	a	Yes	Yes	Yes
120	Gajapati	597787	b	Yes	Yes	b	Yes	c	a	a	a	a	a	Yes	Yes	Yes
121	Badas (K.H)	597788	b	Yes	Yes	b	Yes	c	Yes	a	a	Yes	Yes	Yes	Yes	Yes
122	Kukadoli	597789	b	Yes	Yes	b	Yes	c	Yes	a	a	a	a	Yes	Yes	Yes
123	Virapankoppa	597790	c	Yes	Yes	c	b	c	a	a	b	a	a	Yes	Yes	Yes
124	Mutnal	597791	b	Yes	Yes	b	Yes	c	a	a	a	Yes	Yes	Yes	Yes	Yes
<b>Block Total</b>			<b>2</b>	<b>114</b>	<b>114</b>	<b>15</b>	<b>102</b>	<b>11</b>	<b>26</b>	<b>14</b>	<b>1</b>	<b>40</b>	<b>49</b>	<b>115</b>	<b>114</b>	<b>120</b>

**Village Directory**  
**Land use( as in 2009)**

Availability of electricity (Yes/No)				Land Use								
				Nearest Town	Area under different types of land use ( in hectares rounded up to one decimal place)							
Power Supply for Domestic Use (ED)	Power Supply for Agricultural Use (EAG)	Power Supply for Commercial Use (EC)	Power Supply for All Uses (EA)	Name	Distance range code i.e. a for < 5 Kms, b for 5-10 Kms and c for 10+ kms .	Forests	Area under Non- agricultural Uses	Barren and Un-cultivable land	Permanent Pastures and Other Grazing Lands	Land Under Miscellaneous Tree Crops etc.	Culturable Waste Land	Location code no.
98	99	100	101	102	103	104	105	106	107	108	109	3
<b>Location Code:0006</b>												
No	No	No	Yes	BELGAUM	c	0	13.3	25.6	0	0	0	597768
No	No	No	Yes	BELGAUM	c	0	17.5	25.4	0	0	0	597769
No	No	No	Yes	BELGAUM	c	0	18	18.2	0	0	0	597770
No	No	No	Yes	BELGAUM	c	0	24.1	8.4	0	0	0	597771
No	No	No	Yes	BELGAUM	b	0	49.9	9.2	0	0	0	597772
No	No	No	Yes	BELGAUM	c	0	56.4	7	0	0	0	597773
No	No	No	Yes	BELGAUM	b	0	12.2	5.4	0	0	0	597774
No	No	No	Yes	BELGAUM	c	0	13.2	17	0	0	0	597775
No	No	No	Yes	BELGAUM	c	0	13.8	4.2	0	0	0	597776
No	No	No	Yes	BELGAUM	c	0	4.8	0.6	0	0	0	597777
No	No	No	Yes	BELGAUM	c	0	10.4	17	0	0.4	17	597778
No	No	No	Yes	BELGAUM	c	0	9	10.5	0	0	0	597779
No	No	No	Yes	BELGAUM	c	0	16.8	8.8	0	0	0	597780
No	No	No	Yes	BELGAUM	c	0	151	173.1	0	52.8	0	597781
No	No	No	Yes	BELGAUM	c	0	40.4	11	0	20.1	0	597782
No	No	No	Yes	BELGAUM	c	49.6	80.8	30.5	0	0	0	597783
No	No	No	Yes	BELGAUM	c	0	55	23.8	0	0	0	597784
No	No	No	Yes	BELGAUM	c	0	12.3	4.3	0	0	0	597785
No	No	No	Yes	BELGAUM	c	0	54.2	8.4	0	80	0	597786
No	No	No	Yes	BELGAUM	c	0	3.2	6.6	0	0	0	597787
No	No	No	Yes	BELGAUM	c	0	53	23.4	75.5	0	0	597788
No	No	No	Yes	BELGAUM	c	0	19.2	13.7	0	0	0	597789
No	No	No	Yes	BELGAUM	c	0	11.7	8.4	0	0.4	0	597790
No	No	No	Yes	BELGAUM	c	0	21.7	12.8	0	2.8	12.7	597791
<b>0</b>	<b>0</b>	<b>0</b>	<b>120</b>	<b>0</b>	<b>0</b>	<b>18613.5</b>	<b>2997.3</b>	<b>3504</b>	<b>1291.7</b>	<b>3128.8</b>	<b>1376.6</b>	

Sl.no	Name of the village	Location code no.	Land Use					Area irrigated by source (in hectare).						
			Area under different types of land use ( in hectares rounded up to one decimal place)					Total Irrigated Land Area	Total Un-irrigated Land Area	Canals ( C )	Wells/Tube-wells(W/TW)	Tanks/Lakes(T/L)	Water Falls(WF)	Others(O)
			Fallow lands other than current fallows	Current Fallows	Net Area Sown									
1	2	3	110	111	112	113	114	115	116	117	118	119		
<b>Name of CD Block:-Belgaum</b>														
101	Mavinakatti	597768	0	0	541.2	50.6	490.7	0	50.6	0	0	0		
102	Chandanhosur	597769	0	40.3	361.4	30.2	331.2	0	30.2	0	0	0		
103	Tarihal	597770	100	0	945.7	165.4	780.3	0	165.4	0	0	0		
104	Mastamardi	597771	60.1	0	304.4	30	274.4	0	30	0	0	0		
105	Halaga	597772	20	0	644.5	60.3	584.2	0	60.3	0	0	0		
106	Bastawad	597773	0	0	612.2	24.6	587.6	0	24.6	0	0	0		
107	Shaganamatti	597774	0	0	292.8	0	292.8	0	0	0	0	0		
108	Kondaskoppa	597775	0	0	427	35	392	0	35	0	0	0		
109	Kamakarahatti	597776	0	0	260.3	0	260.3	0	0	0	0	0		
110	Kolikopp	597777	0	0	154.2	4	150.2	0	4	0	0	0		
111	Hulikatti	597778	0	60	380.8	40.2	340.6	0	40.2	0	0	0		
112	Bassapur	597779	0	0	210.2	25	185.2	0	25	0	0	0		
113	Aralikatti	597780	0	0	467.1	0	467.1	0	0	0	0	0		
114	Bagewadi	597781	0	17	1766.2	309.3	1456.9	0	309.3	0	0	0		
115	Sutgatti (Ah)	597782	0	0	449.8	165.1	284.7	0	165.1	0	0	0		
116	Kanvi Karvinakoppa	597783	80.2	0	1370.7	0	1370.7	0	0	0	0	0		
117	Ankalagi (Badalankalagi)	597784	19.3	0	1227.7	291.4	936.3	0	291.4	0	0	0		
118	Hulikavi	597785	8.3	0	326.1	162.5	163.6	0	162.5	0	0	0		
119	Bhendigeri	597786	89.2	0	907.6	80.2	827.3	0	80.2	0	0	0		
120	Gajapati	597787	0	0	289.2	0	289.2	0	0	0	0	0		
121	Badas (K.H)	597788	12.1	0	1048.6	220.7	827.9	0	220.7	0	0	0		
122	Kukadoli	597789	0	0	538.5	0	538.5	0	0	0	0	0		
123	Virapankoppa	597790	0	0	315	0	315	0	0	0	0	0		
124	Mutnal	597791	0	0	542	80	461.9	0	80	0	0	0		
<b>Block Total</b>			<b>1260.8</b>	<b>1134.4</b>	<b>48857.6</b>	<b>5923.3</b>	<b>42934.1</b>	<b>0</b>	<b>5761.9</b>	<b>72.4</b>	<b>0</b>			

**Village Directory**  
**Land use( as in 2009)**

**Name of three most important commodities manufactured**

---

First	Second	Third	Name of the village	Location code no.
120	121	122	2	3
<b>Location Code:0006</b>				
-	-	-	Mavinakatti	597768
-	-	-	Chandanhosur	597769
-	-	-	Tarihal	597770
-	-	-	Mastamardi	597771
-	-	-	Halaga	597772
-	-	-	Bastawad	597773
-	-	-	Shaganamatti	597774
-	-	-	Kondaskoppa	597775
-	-	-	Kamakarahatti	597776
-	-	-	Kolikopp	597777
-	-	-	Hulikatti	597778
-	-	-	Bassapur	597779
-	-	-	Aralikatti	597780
-	-	-	Bagewadi	597781
-	-	-	Sutgatti (Ah)	597782
-	-	-	Kanvi Karvinakoppa	597783
-	-	-	Ankalagi (Badalankalagi)	597784
-	-	-	Hulikavi	597785
-	-	-	Bhendigeri	597786
-	-	-	Gajapati	597787
-	-	-	Badas (K.H)	597788
-	-	-	Kukadoli	597789
-	-	-	Virapankoppa	597790
-	-	-	Mutnal	597791

---

Number of educational amenities available. (If not available within the village, the distance range code viz; a for < 5 Kms, b for 5-10 Kms and c for 10+ kms of nearest place where facility is available is given).

Sl.no	Name of the village	Location code no.	Total area of the village ( in hectares rounded up to one decimal place)	Total population ( 2011 census )	Number of households (2011 census)	Pre-Primary school (PP)	Primary school (P)	Middle school (M)	Secondary School (S)	Senior Secondary school (SS)	Degree college of arts science & commerce (ASC)	Engineering college(EC)	Medical college (MC)	Management institute (MI)
1	2	3	4	5	6	7	8	9	10	11	12	13	14	15
Name of CD Block:-Khanapur														
1	Huland	597803	2496	352	62	a	2	1	c	c	c	c	c	c
2	Chigule	597804	2328.4	690	141	a	1	1	b	b	c	c	c	c
3	Kanakumbi	597805	3213.4	1701	378	a	2	1	1	b	c	c	c	c
4	Chorla	597806	3722.9	1122	260	a	2	2	c	c	c	c	c	c
5	Parwad	597807	1423.9	631	166	a	4	2	a	b	c	c	c	c
6	Chikhale	597808	2275.6	718	155	a	1	1	b	a	c	c	c	c
7	Betne	597809	1542	411	80	a	1	a	a	a	c	c	c	c
8	Talawade	597810	1509.2	722	147	a	1	1	b	a	c	c	c	c
9	Golyali	597811	1784.2	1320	242	a	1	1	a	a	c	c	c	c
10	Betageri	597812	557.9	442	89	1	1	b	b	a	c	c	c	c
11	Torali	597813	543.4	764	135	b	1	1	b	c	c	c	c	c
12	Amate	597814	1427.3	1513	292	b	1	1	1	b	c	c	c	c
13	Gawase	597815	1038.7	123	32	a	1	a	b	b	c	c	a	c
14	Amagaon	597816	3410.2	378	78	a	1	1	c	b	c	c	a	c
15	Chapoli	597817	2889.5	573	125	a	3	2	1	b	c	c	c	c
16	Kalmani	597818	1152.5	828	174	b	1	1	b	b	b	c	c	c
17	Habbanatti	597819	221.5	632	139	b	1	b	b	b	c	c	c	c
18	Devachihatti	597820	225.2	370	76	a	1	1	b	b	c	c	c	c
19	Bailur	597821	2540.5	2279	445	2	2	1	1	b	c	c	c	c
20	Morab	597822	395.9	422	64	1	2	a	a	b	c	c	c	c
21	Uchawade	597823	858.9	505	71	a	1	1	a	b	c	c	c	c
22	Kusamalli	597824	501.8	887	182	1	1	1	b	b	c	c	c	c
23	Olamani	597825	1770.4	1522	316	1	2	1	1	b	c	c	c	c
24	Jamboti	597826	1380.6	2482	569	2	3	2	1	2	c	c	c	c
25	Kapoli K.Chapoli	597827	755.2	618	132	a	2	b	b	b	c	c	c	c

Number of educational amenities available. (If not available within the village , the distance range code viz; a for < 5 Kms, b for 5-10 Kms and c for 10+ kms of nearest place where facility is available is given).

Number of Medical Amenities available. (If not available within the village , the distance range code viz; a for < 5 Kms, b for 5-10 Kms and c for 10+ kms of nearest place where facility is available is given).

Polytechnic (Pt)	Vocational training school /ITI	Non-formal training centre (NFTC)	Special school for disabled (SSD)	Others (specify)	Community health centre (CHC)	Primary health centre (PHC)	Primary health sub centre (PHS)	Maternity and child welfare centre (MCW)	T.B. clinic (TBC)	Hospital-allopathic (HA)	Hospital-alternative medicine (HO)	Dispensary (D)	Veterinary hospital (VH)	Mobile health clinic(MHC)	Family welfare centre (FWC)	Location code no.
16	17	18	19	20	21	22	23	24	25	26	27	28	29	30	31	3
Location Code:0007																
c	b	c	c		b	b	b	b	b	c	c	1	c	c	b	597803
c	c	c	c		b	b	b	b	b	c	c	1	1	1	b	597804
c	c	c	c		b	1	b	1	1	c	c	1	1	1	b	597805
c	c	c	c		a	c	b	c	c	c	c	c	b	b	b	597806
c	c	c	c		c	c	b	c	c	c	c	1	a	a	b	597807
c	c	c	c		b	b	b	b	b	c	c	b	b	b	b	597808
c	c	c	c		c	a	b	a	a	c	c	a	a	b	b	597809
c	c	c	c		c	b	b	b	b	c	c	1	1	1	b	597810
c	a	c	c	c	c	c	b	c	c	c	c	c	c	c	b	597811
c	c	c	c		c	c	a	c	c	c	c	c	c	c	a	597812
c	c	c	c		c	c	b	c	c	c	c	c	c	b	b	597813
c	c	c	c		c	c	b	c	c	c	c	1	1	1	b	597814
c	c	c	c		b	b	b	b	b	c	c	c	c	b	b	597815
c	c	c	c		c	c	b	c	c	c	c	c	c	b	b	597816
c	c	c	c		c	c	b	c	c	c	c	b	c	b	b	597817
c	c	c	c		c	c	b	c	c	c	c	b	c	c	b	597818
c	c	c	c		c	c	b	c	c	b	c	b	b	c	b	597819
c	c	c	c		c	b	b	b	b	b	b	b	b	c	b	597820
c	c	c	c		c	c	b	c	c	b	b	b	b	b	b	597821
c	c	c	c		c	c	a	c	c	b	b	b	b	c	a	597822
c	c	c	c		c	c	b	c	c	b	b	b	b	c	b	597823
c	c	c	c		c	b	b	b	b	b	b	b	b	b	b	597824
c	c	c	c	c	c	c	b	c	c	c	c	b	b	b	b	597825
c	c	c	c		c	c	b	c	c	c	c	1	1	1	b	597826
c	c	c	c		c	c	b	c	c	c	c	b	c	c	b	597827

			Number of Non-Government Medical Amenities available.							Availability of drinking water - (Yes / No)			
Sl.no	Name of the village	Location code no.	Charitable non Govt. hospital/Nursing home.	Medical practitioner with MBBS Degree	Medical practitioner with other degree	Medical practitioner with no degree	Traditional practitioner and faith healer .	Medicine Shop	Others	Tap water (Treated/Untreated)	Well water (Covered / Uncovered well)	Hand Pump	Tube wells / Bore well
1	2	3	32	33	34	35	36	37	38	39	40	41	42
Name of CD Block:-Khanapur													
1	Huland	597803	0	0	0	0	0	0	0	No	No	Yes	No
2	Chigule	597804	0	0	0	0	0	0	0	No	Yes	Yes	No
3	Kanakumbi	597805	0	0	0	0	0	0	0	Yes	Yes	Yes	No
4	Chorla	597806	0	0	1	0	0	0	0	No	Yes	Yes	No
5	Parwad	597807	0	0	0	0	0	0	0	No	Yes	Yes	No
6	Chikhale	597808	0	0	0	0	0	0	0	No	Yes	Yes	No
7	Betne	597809	0	0	0	0	0	0	0	No	Yes	Yes	No
8	Talawade	597810	0	0	0	0	0	0	0	No	Yes	Yes	No
9	Golyali	597811	0	0	1	0	0	0	0	No	Yes	Yes	No
10	Betageri	597812	0	0	0	0	0	0	0	Yes	Yes	Yes	Yes
11	Torali	597813	0	0	0	0	0	0	0	No	Yes	Yes	Yes
12	Amate	597814	0	0	0	0	0	0	0	Yes	Yes	Yes	No
13	Gawase	597815	0	0	0	0	0	0	0	No	No	Yes	No
14	Amagaon	597816	0	0	0	0	0	0	0	No	Yes	No	Yes
15	Chapoli	597817	0	0	0	0	0	0	0	No	Yes	Yes	No
16	Kalmani	597818	0	0	0	0	0	0	0	Yes	Yes	Yes	Yes
17	Habbanatti	597819	0	0	0	0	0	0	0	No	Yes	Yes	No
18	Devachihatti	597820	0	0	0	0	0	0	0	Yes	Yes	Yes	No
19	Bailur	597821	0	0	1	0	0	0	0	Yes	Yes	Yes	Yes
20	Morab	597822	0	0	0	0	0	0	0	Yes	Yes	Yes	Yes
21	Uchawade	597823	0	0	0	0	0	0	0	Yes	No	Yes	No
22	Kusamalli	597824	0	0	0	0	0	0	0	Yes	Yes	Yes	No
23	Olamani	597825	0	0	1	0	0	0	0	Yes	Yes	Yes	Yes
24	Jamboti	597826	0	0	0	0	0	0	0	Yes	Yes	Yes	Yes
25	Kapoli K.Chapoli	597827	0	0	0	0	0	0	0	No	Yes	Yes	No



**Village Directory**  
**Land use( as in 2009)**

Availability of drinking water - (Yes / No)		Availability of toilet & others (Yes / No)							Communication and transport facilities (If amenities available code -Yes is given except for Village Pin Code ,If not available within the village , the distance range code viz; a for < 5 Kms, b for 5-10 Kms and c for 10+ kms of nearest place where facility is available is given).						
Spring	River / Canal	Tank / Pond / Lake	Others	Community toilet including bath.	Community toilet excluding bath.	Rural sanitary mart or sanitary hardware outlet available near the village.	Community bio- gas or recycle of waste for productive use.	Post office(PO)	Sub post office (SPO)	Post & Telegraph office (P&TO)	Village Pin Code	Telephones (Land lines)	Public call office (PCO)	Mobile phone coverage	Location code no.
43	44	45	46	47	48	49	50	51	52	53	54	55	56	57	3
<b>Location Code:0007</b>															
No	Yes	No	No	No	No	No	No	b	b	b	591121	b	b	b	597803
No	No	No	No	No	No	No	No	b	b	b	591121	Yes	b	b	597804
No	No	No	No	No	No	No	No	c	b	c	591121	Yes	Yes	Yes	597805
No	No	No	No	No	No	No	No	b	b	c	591121	Yes	b	b	597806
No	No	No	No	No	No	No	No	b	Yes	b	591302	Yes	b	b	597807
No	No	No	No	No	No	No	No	b	b	c	591121	b	b	b	597808
No	No	No	No	No	No	No	No	c	b	c	591121	b	b	Yes	597809
No	Yes	No	No	No	No	No	No	c	b	c	591121	Yes	b	Yes	597810
No	Yes	No	No	No	No	No	No	c	b	c	591302	Yes	b	Yes	597811
No	No	No	No	No	No	No	No	b	b	c	591302	Yes	b	Yes	597812
No	Yes	Yes	No	No	No	No	No	c	b	c	591302	Yes	b	Yes	597813
No	No	Yes	No	No	No	No	No	c	Yes	c	590018	Yes	Yes	Yes	597814
No	No	No	No	No	No	No	No	c	a	c	590014	Yes	Yes	Yes	597815
No	Yes	No	No	No	No	No	No	b	b	c	590014	b	b	b	597816
No	No	No	No	No	No	No	No	c	b	c	590014	Yes	Yes	b	597817
No	No	No	No	No	No	No	No	c	Yes	c	591302	Yes	Yes	Yes	597818
No	No	No	No	No	No	No	No	c	Yes	Yes	591302	Yes	Yes	Yes	597819
No	Yes	No	No	No	No	No	No	c	b	c	591301	b	b	b	597820
No	No	No	No	No	No	No	No	c	b	b	590014	Yes	b	b	597821
No	No	No	No	No	No	No	Yes	c	b	c	591302	Yes	b	b	597822
Yes	No	Yes	No	No	No	No	No	a	b	c	591302	b	b	b	597823
No	Yes	No	No	No	No	No	No	c	b	c	590014	Yes	Yes	b	597824
No	Yes	No	No	No	No	No	No	c	b	c	591302	b	b	b	597825
No	No	No	No	No	No	No	No	b	b	b	591302	Yes	b	b	597826
No	No	No	No	No	No	No	No	b	Yes	b	591302	Yes	b	b	597827

Communication and transport facilities (If amenities available code - Yes is given except for Village Pin Code ,If not available within the village , the distance range code viz; a for < 5 Kms, b for 5-10 Kms and c for 10+ kms of nearest place where facility is available is given).

Sl.no	Name of the village	Location code no.	Internet cafes/ Common service centre (CSC)	Private courier facility	Bus service (Public & Private)	Railway stations	Auto/Modified Autos	Taxis and Vans	Tractors	Cycle-pulled rickshaws(Manual & Machine driven)	Carts driven by animals	Sea /River ferry service
1	2	3	58	59	60	61	62	63	64	65	66	67
Name of CD Block:-Khanapur												
1	Huland	597803	c	c	Yes	c	b	c	c	c	b	c
2	Chigule	597804	c	c	Yes	c	b	c	c	c	b	c
3	Kanakumbi	597805	c	c	Yes	c	b	c	c	Yes	b	c
4	Chorla	597806	c	c	Yes	c	b	c	c	c	b	c
5	Parwad	597807	c	c	Yes	c	b	c	c	c	b	c
6	Chikhale	597808	c	c	a	c	b	c	c	c	b	c
7	Betne	597809	c	c	Yes	c	b	c	c	c	b	c
8	Talawade	597810	c	c	b	c	b	c	b	c	b	c
9	Golyali	597811	c	c	Yes	c	b	c	b	c	b	c
10	Betageri	597812	c	c	Yes	c	b	c	b	c	b	c
11	Torali	597813	c	c	Yes	c	b	c	b	c	b	c
12	Amate	597814	c	c	Yes	c	b	c	b	c	b	c
13	Gawase	597815	c	c	Yes	c	b	c	b	c	b	c
14	Amagaon	597816	c	c	a	c	b	Yes	Yes	Yes	b	c
15	Chapoli	597817	c	Yes	Yes	c	b	c	c	c	b	c
16	Kalmani	597818	c	c	Yes	c	b	c	c	c	b	c
17	Habbanatti	597819	c	c	Yes	c	b	Yes	a	c	a	c
18	Devachihatti	597820	c	c	Yes	c	b	c	b	c	b	c
19	Bailur	597821	c	c	Yes	c	b	c	b	c	b	c
20	Morab	597822	c	c	b	c	b	c	b	c	b	c
21	Uchawade	597823	c	c	b	c	b	c	c	Yes	b	c
22	Kusamalli	597824	c	Yes	Yes	c	b	c	c	c	b	c
23	Olamani	597825	b	b	Yes	c	b	b	b	Yes	b	c
24	Jamboti	597826	c	c	Yes	b	b	c	b	c	b	c
25	Kapoli K.Chapoli	597827	c	c	Yes	b	b	c	b	c	b	c

**Village Directory**

**Land use( as in 2009)**

**Village connected to highways,village roads, banks & credit societies**  
**(If amenities available code -Yes is given, If not available within the**  
**village , the distance range code viz; a for < 5 Kms, b for 5-10 Kms**  
**and c for 10+ kms of nearest place where facility is available is given).**

**Availability of miscellaneous**  
**facilities (If amenities available**  
**code -Yes is given, If not available**  
**within the village , the distance**  
**range code viz; a for < 5 Kms, b**  
**for 5-10 Kms and c for 10+ kms**  
**of nearest place where facility is**  
**available is given).**

Connected to national highway(NH)	Connected to state highway(SH)	Connected to major district road (MDR)	Connected to others district road	Pucca roads	Kutchcha roads	Water bounded macadam(WBM) roads	Navigable waterway (river/canal)(NW)	Footpaths (FP)	Commercial & Co-operative Banks	ATM	Agricultural Credit Societies	Self-Help Group (SHG)	Public distribution system (PDS) shop	Mandis / Regular market	Weekly Haat	Location code no.
68	69	70	71	72	73	74	75	76	77	78	79	80	81	82	83	3
<b>Location Code:0007</b>																
c	Yes	c	c	Yes	Yes	Yes	c	Yes	a	b	a	Yes	b	b	a	597803
c	Yes	c	c	Yes	Yes	b	c	Yes	a	b	a	Yes	b	b	a	597804
c	c	c	c	Yes	Yes	b	c	Yes	Yes	b	a	Yes	Yes	Yes	Yes	597805
c	Yes	c	c	Yes	Yes	Yes	c	Yes	a	b	a	Yes	Yes	b	a	597806
c	Yes	c	c	Yes	Yes	b	c	Yes	a	b	a	Yes	a	b	a	597807
c	Yes	c	c	Yes	Yes	b	c	Yes	a	b	a	Yes	b	a	a	597808
c	Yes	c	c	Yes	Yes	b	c	Yes	a	b	a	Yes	b	Yes	Yes	597809
b	c	c	c	a	Yes	b	c	Yes	a	b	a	Yes	b	b	a	597810
Yes	c	c	c	Yes	Yes	b	c	Yes	a	b	a	Yes	b	a	a	597811
c	c	c	c	a	Yes	b	c	Yes	a	b	b	Yes	b	b	a	597812
b	Yes	c	c	Yes	Yes	b	c	Yes	a	b	b	Yes	b	b	a	597813
b	c	c	c	a	Yes	b	c	Yes	a	b	Yes	Yes	Yes	b	a	597814
b	c	c	c	a	Yes	a	c	Yes	a	b	b	b	b	a	a	597815
Yes	c	c	c	Yes	Yes	b	c	Yes	a	b	c	Yes	b	a	a	597816
Yes	c	c	c	Yes	Yes	b	c	Yes	a	b	b	Yes	a	a	a	597817
c	Yes	c	c	Yes	Yes	Yes	c	Yes	a	b	b	Yes	b	b	a	597818
Yes	Yes	c	c	Yes	Yes	b	c	Yes	a	b	b	Yes	b	Yes	a	597819
b	c	c	c	a	Yes	b	c	Yes	a	b	b	Yes	a	b	a	597820
c	c	c	c	b	Yes	b	c	Yes	Yes	b	Yes	Yes	Yes	b	a	597821
c	c	c	c	Yes	Yes	b	c	Yes	a	b	a	Yes	b	b	a	597822
c	c	c	c	Yes	Yes	b	c	Yes	a	b	b	Yes	b	b	a	597823
Yes	c	c	c	Yes	Yes	b	c	Yes	a	b	b	Yes	b	Yes	Yes	597824
c	b	b	b	Yes	Yes	b	c	Yes	a	b	Yes	Yes	Yes	b	a	597825
b	c	c	Yes	Yes	Yes	b	c	Yes	Yes	b	Yes	Yes	Yes	Yes	Yes	597826
b	c	c	c	Yes	Yes	b	c	Yes	a	b	b	Yes	b	a	a	597827

Availability of miscellaneous facilities (If amenities available code -Yes is given, If not available within the village , the distance range code viz; a for < 5 Kms, b for 5-10 Kms and c for 10+ kms of nearest place where facility is available is given).

Sl.no	Name of the village	Location code no.	Agricultural marketing society	Integrated Child Development Scheme (Nutritional Centres)	Anganwadi Centre (Nutritional Centres)	Others (Nutritional Centres)	ASHA (Accredited Social Health Activist)	Community centre with/without TV	Sports Field,	Sports Club / Recreation Centre	Cinema / Video Hall	Public Library	Public Reading Room	Newspaper Supply	Assembly Polling station	Birth & Death Registration Office
1	2	3	84	85	86	87	88	89	90	91	92	93	94	95	96	97
<b>Name of CD Block:-Khanapur</b>																
1	Huland	597803	c	a	a	c	b	c	a	a	a	a	a	Yes	a	Yes
2	Chigule	597804	c	b	b	c	b	c	a	a	a	a	a	Yes	Yes	Yes
3	Kanakumbi	597805	Yes	Yes	Yes	c	b	Yes	a	a	a	a	a	Yes	Yes	Yes
4	Chorla	597806	c	Yes	Yes	c	Yes	c	a	a	a	a	a	Yes	Yes	Yes
5	Parwad	597807	c	a	a	c	Yes	c	a	a	a	a	a	Yes	Yes	Yes
6	Chikhale	597808	c	Yes	Yes	c	Yes	c	a	a	a	a	a	Yes	Yes	Yes
7	Betne	597809	c	a	a	c	b	c	a	a	a	a	a	Yes	a	Yes
8	Talawade	597810	b	Yes	Yes	b	Yes	c	a	a	a	a	a	a	Yes	Yes
9	Golyali	597811	b	Yes	Yes	b	Yes	c	a	a	a	a	a	Yes	Yes	Yes
10	Betageri	597812	c	a	a	c	Yes	c	a	a	a	Yes	Yes	Yes	a	Yes
11	Torali	597813	b	Yes	Yes	Yes	b	a	a	a	a	a	a	a	Yes	Yes
12	Amate	597814	b	Yes	Yes	Yes	Yes	a	a	a	a	Yes	Yes	Yes	Yes	Yes
13	Gawase	597815	b	a	a	Yes	b	a	a	a	a	Yes	Yes	Yes	a	Yes
14	Amagaon	597816	c	a	a	c	a	a	a	a	a	a	a	a	a	Yes
15	Chapoli	597817	b	Yes	Yes	b	Yes	c	a	a	a	a	a	Yes	Yes	Yes
16	Kalmani	597818	b	Yes	Yes	b	Yes	b	a	a	a	b	b	Yes	Yes	Yes
17	Habbanatti	597819	c	Yes	Yes	Yes	b	b	a	a	a	b	b	a	Yes	Yes
18	Devachihatti	597820	c	a	a	c	Yes	c	a	a	a	a	a	Yes	a	Yes
19	Bailur	597821	c	Yes	Yes	c	Yes	Yes	a	a	a	Yes	Yes	Yes	Yes	Yes
20	Morab	597822	c	b	b	c	b	b	a	a	a	a	a	Yes	b	Yes
21	Uchawade	597823	c	Yes	Yes	c	Yes	b	a	a	a	b	b	a	Yes	Yes
22	Kusamalli	597824	c	b	b	c	Yes	b	a	a	a	a	a	Yes	Yes	Yes
23	Olamani	597825	c	Yes	Yes	c	Yes	c	a	a	a	a	a	Yes	Yes	Yes
24	Jamboti	597826	c	Yes	Yes	c	Yes	Yes	a	a	a	a	a	Yes	Yes	Yes
25	Kapoli K.Chapoli	597827	c	Yes	Yes	c	Yes	c	a	a	a	a	a	Yes	Yes	Yes

**Village Directory**  
**Land use( as in 2009)**

Availability of electricity (Yes/No)				Land Use										
				Nearest Town	Area under different types of land use ( in hectares rounded up to one decimal place)									
Power Supply for Domestic Use (ED)	Power Supply for Agricultural Use (EAG)	Power Supply for Commercial Use (EC)	Power Supply for All Uses (EA)	Name	Distance range code i.e. a for < 5 Kms, b for 5-10 Kms and c for 10+ kms .	Forests	Area under Non- agricultural Uses	Barren and Un-cultivable land	Permanent Pastures and Other Grazing Lands	Land Under Miscellaneous Tree Crops etc.	Culturable Waste Land	Location code no.		
98	99	100	101	102	103	104	105	106	107	108	109	3		
<b>Location Code:0007</b>														
No	No	No	Yes	KHANAPUR	c	2250	29.3	0	0	0.7	187.1	597803		
No	No	No	Yes	KHANAPUR	c	1979	25.3	27	0	0	187	597804		
No	No	No	Yes	KHANAPUR	c	2678.1	55.9	40.1	0	0	0	597805		
No	No	No	Yes	KHANAPUR	c	3129	34	14.8	0	0	0	597806		
No	No	No	Yes	KHANAPUR	c	1269	11.4	41.7	0	0	42.9	597807		
No	No	No	Yes	KHANAPUR	c	2127.3	12.5	15	0	0	61	597808		
No	No	No	Yes	KHANAPUR	c	1376.1	15	17	0	0	79	597809		
No	No	No	Yes	KHANAPUR	c	1222.7	21.5	0	0	0	140.9	597810		
No	No	No	Yes	KHANAPUR	c	1303.6	23.2	0	0	0	18.6	597811		
No	No	No	Yes	KHANAPUR	c	203.7	11.1	8.4	0	0	190.1	597812		
No	No	No	Yes	KHANAPUR	c	0	12.1	36.4	0	4.1	432.9	597813		
No	No	No	Yes	KHANAPUR	c	157.9	20	0	0	0.1	1013.1	597814		
No	No	No	Yes	KHANAPUR	c	794.5	38	3.1	0	0.1	180.5	597815		
No	No	No	Yes	KHANAPUR	c	3081	47	0	4.1	0	234.3	597816		
No	No	No	Yes	KHANAPUR	c	2364.1	14.4	53.8	0	270	157.6	597817		
No	No	No	Yes	KHANAPUR	c	853.1	14.8	4.6	0	0	93.9	597818		
No	No	No	Yes	KHANAPUR	c	0	2.8	0	0	138.1	0	597819		
No	No	No	Yes	KHANAPUR	c	0	16.2	4.3	0	0	175.3	597820		
No	No	No	Yes	BELGAUM	c	861.4	52.2	40	0	1547.9	0	597821		
No	No	No	Yes	BELGAUM	c	105.2	28.9	72.6	0	0	20.5	597822		
No	No	No	Yes	KHANAPUR	c	0	43.4	226.4	13	163.3	191.3	597823		
No	No	No	Yes	KHANAPUR	c	0	23.8	68.8	0	0	13.6	597824		
No	No	No	Yes	KHANAPUR	c	595.1	68.3	77.2	0	0	45.3	597825		
No	No	No	Yes	KHANAPUR	c	636.3	68.8	31.4	7	0	428.2	597826		
No	No	No	Yes	KHANAPUR	c	625.7	4	8.4	0	0	56.7	597827		

Sl.no	Name of the village	Location code no.	Land Use					Area irrigated by source (in hectare).					
			Fallow lands other than current fallows	Current Fallows	Net Area Sown	Total Irrigated Land Area	Total Un-irrigated Land Area	Canals ( C )	Wells/Tube-wells(W/TW)	Tanks/Lakes(T/L)	Water Falls(WF)	Others(O)	
1	2	3	110	111	112	113	114	115	116	117	118	119	
Name of CD Block:-Khanapur													
1	Huland	597803	0	0	29	0	29	0	0	0	0	0	
2	Chigule	597804	0	0	110	11.1	99	0	11.1	0	0	0	
3	Kanakumbi	597805	290.5	0	148.9	10	138.9	0	10	0	0	0	
4	Chorla	597806	0	0	545.1	0	545.1	0	0	0	0	0	
5	Parwad	597807	0	0	58.9	0	58.9	0	0	0	0	0	
6	Chikhale	597808	0	0	59.9	0	59.9	0	0	0	0	0	
7	Betne	597809	0	0	54.9	0	54.9	0	0	0	0	0	
8	Talawade	597810	0	0	124.1	6	118.1	0	6	0	0	0	
9	Golyali	597811	0	0	438.8	15	423.8	0	15	0	0	0	
10	Betageri	597812	0	0	144.6	7	137.6	0	6	1	0	0	
11	Torali	597813	0	0	57.9	16.5	41.4	0	0	16.5	0	0	
12	Amate	597814	0	0	236.2	17.1	219.2	0	17.1	0	0	0	
13	Gawase	597815	0	0	22.5	0	22.5	0	0	0	0	0	
14	Amagaon	597816	0	0	43.8	0	43.8	0	0	0	0	0	
15	Chapoli	597817	0	0	29.6	0	29.6	0	0	0	0	0	
16	Kalmani	597818	0	0	186.1	48.6	137.6	0	0	48.6	0	0	
17	Habbanatti	597819	0	77.3	3.2	3.2	0	0	0	3.2	0	0	
18	Devachihatti	597820	0	0	29.5	0	29.5	0	0	0	0	0	
19	Bailur	597821	38.9	0	0	0	0	0	0	0	0	0	
20	Morab	597822	0	0	168.7	12.1	156.6	0	7	0	0	5.1	
21	Uchawade	597823	0	0	221.5	43.4	178.1	0	0	43.4	0	0	
22	Kusamalli	597824	0	0	395.6	30.8	364.8	0	19	0	0	11.8	
23	Olamani	597825	0	0	984.4	69.9	914.5	0	21.3	48.6	0	0	
24	Jamboti	597826	0	0	209	24	185	0	0	24	0	0	
25	Kapoli K.Chapoli	597827	0	0	60.4	0	60.4	0	0	0	0	0	

**Village Directory**  
**Land use( as in 2009)**

**Name of three most important commodities manufactured**

First	Second	Third	Name of the village	Location code no.
120	121	122	2	3
<b>Location Code:0007</b>				
-	-	-	Huland	597803
-	-	-	Chigule	597804
-	-	-	Kanakumbi	597805
-	-	-	Chorla	597806
-	-	-	Parwad	597807
-	-	-	Chikhale	597808
-	-	-	Betne	597809
-	-	-	Talawade	597810
-	-	-	Golyali	597811
-	-	-	Betageri	597812
-	-	-	Torali	597813
-	-	-	Amate	597814
-	-	-	Gawase	597815
-	-	-	Amagaon	597816
-	-	-	Chapoli	597817
-	-	-	Kalmani	597818
-	-	-	Habbanatti	597819
-	-	-	Devachihatti	597820
-	-	-	Bailur	597821
-	-	-	Morab	597822
-	-	-	Uchawade	597823
-	-	-	Kusamalli	597824
-	-	-	Olamani	597825
-	-	-	Jamboti	597826
-	-	-	Kapoli K.Chapoli	597827

Number of educational amenities available. (If not available within the village, the distance range code viz; a for < 5 Kms, b for 5-10 Kms and c for 10+ kms of nearest place where facility is available is given).

Sl.no	Name of the village	Location code no.	Total area of the village ( in hectares rounded up to one decimal place)	Total population ( 2011 census )	Number of households (2011 census)	Pre-Primary school (PP)	Primary school (P)	Middle school (M)	Secondary School (S)	Senior Secondary school (SS)	Degree college of arts science & commerce (ASC)	Engineering college(EC)	Medical college (MC)	Management institute (MI)
1	2	3	4	5	6	7	8	9	10	11	12	13	14	15
<b>Name of CD Block:-Khanapur</b>														
26	Budase	597828	224.6	10	1	a	b	b	b	b	c	c	c	c
27	Mugawade	597829	1155.9	324	71	a	1	b	c	c	c	c	c	c
28	Kabanali	597830	927.2	183	37	b	1	b	c	c	c	c	c	c
29	Kavale	597831	533.3	0	0						Un-inhabited			
30	Kanjale	597832	316.3	367	79	b	1	a	b	b	b	c	c	c
31	Amboli	597833	673	738	142	c	1	b	c	a	b	c	c	c
32	Nilawade	597834	372.9	542	114	c	3	1	c	b	b	c	a	c
33	Daroli	597835	282.6	308	57	a	1	b	a	c	b	c	a	c
34	Otoli	597836	679.5	454	80	b	1	b	b	b	b	c	a	c
35	Malavi	597837	104.9	189	39	b	1	a	b	b	b	c	a	c
36	Alloli-Kansoli	597838	724	847	162	b	1	1	b	b	b	c	a	c
37	Modekop	597839	802.4	857	165	b	1	1	b	b	b	c	c	c
38	Thirthkunde	597840	1460.4	1832	367	b	3	2	1	b	b	b	a	b
39	Katagali	597841	1061.7	1031	213	1	1	1	b	c	c	c	c	c
40	Nagurda	597842	539.7	1143	261	b	2	1	a	b	b	c	c	c
41	Harasanwadi	597843	202.4	546	118	b	1	b	b	b	b	c	b	c
42	Bacholi	597844	542.5	1959	460	a	3	a	a	a	a	c	b	c
43	Ramgurwadi	597845	801.4	1455	324	a	2	1	a	a	a	c	b	c
44	Ganebail	597846	407.8	1200	241	b	1	1	1	c	b	c	c	c
45	Nittur	597847	466.6	2934	633	a	2	2	b	b	b	c	b	c
46	Idalhond	597848	467.6	1500	341	1	1	1	1	1	b	c	b	c
47	Garlagunji	597849	1148.1	4033	838	a	2	3	2	b	b	c	b	c
48	Singinkop	597850	154.2	750	157	1	1	2	1	a	b	c	b	c
49	Ankale	597851	210	1430	283	1	2	1	b	a	b	c	b	c
50	Khemewadi	597852	134.6	358	73	1	1	b	b	b	b	c	b	c



Number of educational amenities available. (If not available within the village , the distance range code viz; a for < 5 Kms, b for 5-10 Kms and c for 10+ kms of nearest place where facility is available is given).

Number of Medical Amenities available. (If not available within the village , the distance range code viz; a for < 5 Kms, b for 5-10 Kms and c for 10+ kms of nearest place where facility is available is given).

Polytechnic (Pt)	Vocational training school /ITI	Non-formal training centre (NFTC)	Special school for disabled (SSD)	Others (specify)	Community health centre (CHC)	Primary health centre (PHC)	Primary health sub centre (PHS)	Maternity and child welfare centre (MCW)	T.B. clinic (TBC)	Hospital-allopathic (HA)	Hospital-alternative medicine (HO)	Dispensary (D)	Veterinary hospital (VH)	Mobile health clinic(MHC)	Family welfare centre (FWC)	Location code no.
16	17	18	19	20	21	22	23	24	25	26	27	28	29	30	31	3
Location Code:0007																
c	c	c	c		c	c	b	c	c	c	c	b	c	c	b	597828
c	c	c	c		c	c	b	c	c	c	c	c	c	c	b	597829
c	c	c	c		c	c	b	c	c	c	c	c	c	c	b	597830
Un-inhabited																597831
b	b	b	c		b	c	b	c	c	b	c	b	b	c	b	597832
c	b	c	c		b	b	l	b	b	c	c	b	b	c	l	597833
c	b	c	c		b	b	b	b	b	c	c	b	b	b	b	597834
b	b	b	c		b	c	b	c	c	b	b	b	b	c	b	597835
b	b	b	c		b	b	b	b	b	b	b	b	b	b	b	597836
b	b	b	c		b	b	b	b	b	b	b	b	b	b	b	597837
b	b	b	c		b	b	b	b	b	b	c	b	b	b	b	597838
b	b	b	c		b	b	b	b	b	b	c	b	b	b	b	597839
b	b	b	b	b	b	b	b	b	b	b	b	b	b	b	b	597840
c	c	c	c	c	b	b	b	b	b	c	b	b	b	b	b	597841
b	b	b	c	c	b	b	b	b	b	b	b	b	b	b	b	597842
b	b	b	b		b	b	b	b	b	b	b	b	b	b	b	597843
a	a	a	b		a	a	a	a	a	a	b	a	a	a	a	597844
a	a	a	b		a	a	l	a	a	a	b	a	a	a	l	597845
b	b	b	b		b	l	l	l	l	b	c	b	b	b	l	597846
b	b	b	b		b	b	l	b	b	b	c	a	b	b	l	597847
b	b	b	b		b	b	l	b	b	b	c	b	b	b	l	597848
b	b	b	b		b	b	l	b	b	b	c	b	l	b	l	597849
b	b	b	b		b	a	a	a	a	b	c	b	b	b	a	597850
b	b	b	c		b	a	a	a	a	b	b	b	b	b	a	597851
b	b	b	c	c	b	a	a	a	a	b	b	b	b	b	a	597852

			Number of Non-Government Medical Amenities available.							Availability of drinking water - (Yes / No)			
Sl.no	Name of the village	Location code no.	Charitable non Govt. hospital/Nursing home.	Medical practitioner with MBBS Degree	Medical practitioner with other degree	Medical practitioner with no degree	Traditional practitioner and faith healer .	Medicine Shop	Others	Tap water (Treated/Untreated)	Well water (Covered / Uncovered well)	Hand Pump	Tube wells / Bore well
1	2	3	32	33	34	35	36	37	38	39	40	41	42
<b>Name of CD Block:-Khanapur</b>													
26	Budase	597828	0	0	0	0	0	0	0	No	No	Yes	No
27	Mugawade	597829	0	0	0	0	0	0	0	No	No	Yes	Yes
28	Kabanali	597830	0	0	0	0	0	0	0	No	Yes	Yes	No
29	Kavale	597831	Un-inhabited										
30	Kanjale	597832	0	0	0	0	0	0	0	No	Yes	Yes	No
31	Amboli	597833	0	0	0	0	0	0	0	No	No	Yes	No
32	Nilawade	597834	0	0	0	0	0	0	0	No	Yes	Yes	Yes
33	Daroli	597835	0	0	0	0	0	0	0	No	Yes	Yes	No
34	Otoli	597836	0	0	0	0	0	0	0	No	Yes	Yes	No
35	Malavi	597837	0	0	0	0	0	0	0	Yes	Yes	Yes	Yes
36	Alloli-Kansoli	597838	0	0	0	0	0	0	0	Yes	Yes	Yes	Yes
37	Modekop	597839	0	0	0	0	0	0	0	Yes	Yes	Yes	Yes
38	Thirthkunde	597840	0	0	1	0	0	0	0	Yes	Yes	Yes	No
39	Katagali	597841	0	0	1	0	0	0	0	Yes	Yes	Yes	No
40	Nagurda	597842	0	0	1	0	0	0	0	Yes	Yes	Yes	Yes
41	Harasanwadi	597843	0	0	0	0	0	0	0	Yes	Yes	Yes	Yes
42	Bacholi	597844	0	0	1	0	0	0	0	Yes	Yes	Yes	Yes
43	Ramgurwadi	597845	0	0	0	0	0	0	0	Yes	Yes	Yes	Yes
44	Ganebail	597846	0	0	0	0	0	0	0	Yes	Yes	Yes	No
45	Nittur	597847	0	0	0	0	0	0	0	Yes	Yes	Yes	Yes
46	Idalhond	597848	0	0	0	0	0	0	0	Yes	Yes	Yes	Yes
47	Garlagunji	597849	0	0	0	0	0	1	0	No	Yes	Yes	Yes
48	Singinkop	597850	0	0	0	0	0	0	0	Yes	Yes	Yes	Yes
49	Ankale	597851	0	0	1	0	0	0	0	Yes	Yes	Yes	Yes
50	Khemewadi	597852	0	0	0	0	0	0	0	Yes	Yes	Yes	Yes

**Village Directory**  
**Land use( as in 2009)**

Availability of drinking water - (Yes / No)			Availability of toilet & others (Yes / No)				Communication and transport facilities (If amenities available code -Yes is given except for Village Pin Code ,If not available within the village , the distance range code viz; a for < 5 Kms, b for 5-10 Kms and c for 10+ kms of nearest place where facility is available is given).								
Spring	River / Canal	Tank / Pond / Lake	Others	Community toilet including bath.	Community toilet excluding bath.	Rural sanitary mart or sanitary hardware outlet available near the village.	Community bio- gas or recycle of waste for productive use.	Post office(PO)	Sub post office (SPO)	Post & Telegraph office (P&TO)	Village Pin Code	Telephones (Land lines)	Public call office (PCO)	Mobile phone coverage	Location code no.
43	44	45	46	47	48	49	50	51	52	53	54	55	56	57	3
<b>Location Code:0007</b>															
No	No	No	No	No	No	No	No	c	b	c	591302	Yes	b	b	597828
No	No	No	No	No	No	No	No	a	a	b	591302	Yes	b	Yes	597829
No	No	No	No	No	No	No	No	b	b	b	591302	Yes	b	b	597830
Un-inhabited															597831
No	Yes	No	No	No	No	No	No	b	b	b	591302	Yes	b	b	597832
No	No	No	No	No	No	No	No	b	b	b	590014	Yes	b	b	597833
No	No	No	No	No	No	No	No	b	b	b	591302	Yes	b	b	597834
No	No	No	No	No	No	No	No	b	b	b	591302	Yes	b	b	597835
No	Yes	No	No	No	No	No	No	b	b	b	591302	Yes	b	b	597836
No	No	No	No	No	No	No	No	a	a	a	591302	Yes	a	a	597837
No	Yes	No	No	No	No	No	No	a	Yes	a	591302	Yes	a	Yes	597838
Yes	Yes	No	No	No	No	No	No	b	a	b	591302	Yes	b	Yes	597839
Yes	No	Yes	No	Yes	No	Yes	No	b	Yes	b	591302	Yes	b	Yes	597840
No	No	Yes	No	Yes	No	No	No	b	Yes	b	591302	Yes	b	Yes	597841
No	No	No	No	No	No	No	No	b	Yes	Yes	591302	Yes	Yes	Yes	597842
No	No	No	No	No	No	No	No	a	a	b	591302	Yes	b	b	597843
No	No	No	No	No	No	No	No	a	a	b	591302	Yes	b	Yes	597844
No	No	No	No	No	No	No	No	a	a	b	591302	Yes	b	b	597845
No	No	Yes	No	No	Yes	No	No	a	b	b	591302	Yes	b	Yes	597846
No	Yes	No	No	No	Yes	No	No	a	Yes	b	591302	Yes	b	Yes	597847
No	No	Yes	No	No	No	No	No	a	b	b	591302	Yes	b	a	597848
No	No	Yes	No	No	No	No	Yes	a	Yes	Yes	591131	Yes	b	Yes	597849
No	No	Yes	No	No	Yes	No	No	a	b	c	591302	Yes	b	b	597850
No	No	Yes	No	Yes	No	No	No	a	Yes	c	591302	Yes	b	b	597851
No	No	Yes	No	No	Yes	No	No	a	b	b	591302	Yes	b	a	597852

Communication and transport facilities (If amenities available code - Yes is given except for Village Pin Code ,If not available within the village , the distance range code viz; a for < 5 Kms, b for 5-10 Kms and c for 10+ kms of nearest place where facility is available is given).

Sl.no	Name of the village	Location code no.	Internet cafes/ Common service centre (CSC)	Private courier facility	Bus service (Public & Private)	Railway stations	Auto/Modified Autos	Taxis and Vans	Tractors	Cycle-pulled rickshaws(Manual & Machine driven)	Carts driven by animals	Sea /River ferry service
1	2	3	58	59	60	61	62	63	64	65	66	67
Name of CD Block:-Khanapur												
26	Budase	597828	b	b	Yes	c	b	b	c	Yes	b	c
27	Mugawade	597829	b	b	a	b	a	b	a	Yes	b	c
28	Kabanali	597830	b	b	Yes	b	b	b	b	b	b	b
29	Kavale	597831						Un-inhabited				
30	Kanjale	597832	b	b	Yes	b	b	Yes	b	b	b	c
31	Amboli	597833	b	b	Yes	b	b	b	Yes	b	Yes	b
32	Nilawade	597834	c	c	Yes	b	b	c	Yes	Yes	Yes	b
33	Daroli	597835	b	b	Yes	b	a	b	b	Yes	b	b
34	Otoli	597836	b	b	Yes	b	b	b	b	b	b	b
35	Malavi	597837	a	a	Yes	a	a	a	a	a	a	a
36	Alloli-Kansoli	597838	a	a	Yes	a	a	a	a	a	b	a
37	Modekop	597839	b	b	Yes	a	a	b	b	b	b	a
38	Thirthkunde	597840	b	b	Yes	b	a	b	b	b	b	b
39	Katagali	597841	b	b	Yes	b	Yes	b	b	b	b	b
40	Nagurda	597842	b	b	Yes	b	b	b	b	b	b	b
41	Harasanwadi	597843	b	b	b	b	b	b	Yes	Yes	Yes	b
42	Bacholi	597844	b	b	Yes	b	b	a	Yes	Yes	Yes	b
43	Ramgurwadi	597845	b	b	Yes	b	b	a	Yes	Yes	Yes	b
44	Ganebail	597846	b	b	Yes	b	b	Yes	a	Yes	b	b
45	Nittur	597847	b	b	Yes	b	b	b	b	b	b	b
46	Idalhond	597848	b	b	Yes	b	b	Yes	b	b	b	b
47	Garlagunji	597849	b	b	Yes	b	b	Yes	Yes	b	b	c
48	Singinkop	597850	b	b	Yes	c	b	Yes	Yes	Yes	b	c
49	Ankale	597851	b	b	Yes	c	Yes	Yes	Yes	Yes	b	c
50	Khemewadi	597852	b	b	Yes	b	b	b	b	b	b	c

**Village Directory**

**Land use( as in 2009)**

**Village connected to highways,village roads, banks & credit societies**  
**(If amenities available code -Yes is given, If not available within the**  
**village , the distance range code viz; a for < 5 Kms, b for 5-10 Kms**  
**and c for 10+ kms of nearest place where facility is available is given).**

**Availability of miscellaneous**  
**facilities (If amenities available**  
**code -Yes is given, If not available**  
**within the village , the distance**  
**range code viz; a for < 5 Kms, b**  
**for 5-10 Kms and c for 10+ kms**  
**of nearest place where facility is**  
**available is given).**

Connected to national highway(NH)	Connected to state highway(SH)	Connected to major district road (MDR)	Connected to others district road	Pucca roads	Kutchcha roads	Water bounded macadam(WBM) roads	Navigable waterway (river/canal)(NW)	Footpaths (FP)	Commercial & Co-operative Banks	ATM	Agricultural Credit Societies	Self-Help Group (SHG)	Public distribution system (PDS) shop	Mandis / Regular market	Weekly Haat	Location code no.
68	69	70	71	72	73	74	75	76	77	78	79	80	81	82	83	3
<b>Location Code:0007</b>																
c	b	b	b	Yes	Yes	b	c	Yes	a	b	b	a	b	Yes	a	597828
b	b	b	b	Yes	Yes	b	c	Yes	b	b	c	Yes	a	a	a	597829
b	b	b	b	Yes	Yes	b	b	Yes	a	b	c	a	b	b	a	597830
Un-inhabited																597831
b	b	b	b	Yes	Yes	b	c	Yes	b	b	b	Yes	b	b	a	597832
b	b	b	b	Yes	Yes	a	b	Yes	b	b	b	Yes	b	b	a	597833
a	c	c	c	Yes	Yes	Yes	b	Yes	b	b	b	Yes	b	a	a	597834
b	b	b	b	Yes	Yes	a	b	Yes	b	b	b	Yes	b	b	a	597835
b	b	b	b	Yes	Yes	b	b	Yes	b	b	b	Yes	b	b	a	597836
a	Yes	a	a	Yes	Yes	b	a	Yes	b	b	b	a	b	b	a	597837
a	a	a	a	Yes	Yes	b	a	Yes	b	b	b	Yes	a	b	a	597838
Yes	Yes	b	b	Yes	Yes	b	a	Yes	b	b	b	Yes	b	b	a	597839
Yes	Yes	b	b	Yes	Yes	b	b	Yes	b	b	Yes	Yes	Yes	b	a	597840
a	b	b	b	Yes	Yes	b	b	Yes	b	b	b	Yes	b	b	a	597841
b	b	b	b	Yes	Yes	b	b	Yes	b	b	b	Yes	Yes	b	a	597842
a	b	b	b	Yes	Yes	Yes	b	Yes	b	b	b	Yes	a	b	a	597843
a	b	b	b	Yes	Yes	Yes	b	Yes	a	a	a	Yes	Yes	a	a	597844
a	b	b	b	Yes	Yes	Yes	b	Yes	a	a	a	Yes	Yes	a	a	597845
b	b	b	b	Yes	Yes	b	b	Yes	b	b	Yes	Yes	b	b	a	597846
b	b	b	b	Yes	Yes	b	b	Yes	b	b	b	Yes	Yes	b	a	597847
b	b	b	b	Yes	Yes	b	b	Yes	b	b	b	Yes	Yes	Yes	a	597848
b	b	Yes	b	Yes	Yes	Yes	c	Yes	Yes	b	Yes	Yes	Yes	b	a	597849
c	b	b	b	Yes	Yes	b	c	Yes	b	b	b	Yes	b	b	a	597850
c	b	b	b	Yes	Yes	b	c	Yes	b	b	b	Yes	Yes	b	a	597851
b	Yes	b	b	Yes	Yes	b	c	Yes	b	b	b	Yes	b	b	a	597852

Availability of miscellaneous facilities (If amenities available code -Yes is given, If not available within the village , the distance range code viz; a for < 5 Kms, b for 5-10 Kms and c for 10+ kms of nearest place where facility is available is given).

Sl.no	Name of the village	Location code no.	Agricultural marketing society	Integrated Child Development Scheme (Nutritional Centres)	Anganwadi Centre (Nutritional Centres)	Others (Nutritional Centres)	ASHA (Accredited Social Health Activist)	Community centre with/without TV	Sports Field,	Sports Club / Recreation Centre	Cinema / Video Hall	Public Library	Public Reading Room	Newspaper Supply	Assembly Polling station	Birth & Death Registration Office
1	2	3	84	85	86	87	88	89	90	91	92	93	94	95	96	97
<b>Name of CD Block:-Khanapur</b>																
26	Budase	597828	c	b	b	c	b	c	a	a	a	a	a	a	a	Yes
27	Mugawade	597829	c	a	a	c	b	c	a	a	a	a	a	Yes	a	Yes
28	Kabanali	597830	c	a	a	c	b	c	a	a	a	a	a	Yes	a	Yes
29	Kavale	597831	Un-inhabited													
30	Kanjale	597832	b	a	a	b	Yes	b	a	a	a	a	a	Yes	a	Yes
31	Amboli	597833	b	a	a	b	b	b	a	a	a	b	b	Yes	Yes	Yes
32	Nilawade	597834	b	a	a	b	Yes	c	a	a	a	a	a	Yes	Yes	Yes
33	Daroli	597835	b	a	a	b	b	b	a	a	a	a	a	Yes	a	Yes
34	Otoli	597836	b	a	a	b	b	b	b	b	a	b	b	Yes	a	Yes
35	Malavi	597837	b	a	a	b	b	b	a	a	a	a	a	a	a	Yes
36	Alloli-Kansoli	597838	b	a	a	b	b	b	a	a	a	b	b	Yes	Yes	Yes
37	Modekop	597839	b	Yes	Yes	Yes	Yes	b	a	a	a	Yes	Yes	Yes	Yes	Yes
38	Thirthkunde	597840	b	Yes	Yes	b	Yes	b	a	a	a	b	b	Yes	Yes	Yes
39	Katagali	597841	c	Yes	Yes	b	Yes	b	a	a	a	a	a	Yes	Yes	Yes
40	Nagurda	597842	b	a	a	b	Yes	b	a	a	a	b	b	Yes	Yes	Yes
41	Harasanwadi	597843	b	b	b	b	Yes	b	b	b	a	b	b	Yes	Yes	Yes
42	Bacholi	597844	a	Yes	Yes	a	b	a	b	b	a	a	a	Yes	Yes	Yes
43	Ramgurwadi	597845	a	Yes	Yes	a	Yes	a	a	a	a	a	a	Yes	Yes	Yes
44	Ganebail	597846	b	Yes	Yes	b	Yes	b	a	a	a	a	a	Yes	Yes	Yes
45	Nittur	597847	Yes	Yes	Yes	a	Yes	a	a	a	a	a	a	Yes	Yes	Yes
46	Idalhond	597848	b	a	a	b	Yes	b	a	a	a	a	a	Yes	Yes	Yes
47	Garlagunji	597849	b	Yes	Yes	b	Yes	Yes	a	a	a	a	a	Yes	Yes	Yes
48	Singinkop	597850	b	a	a	b	Yes	b	b	b	a	b	b	Yes	Yes	Yes
49	Ankale	597851	b	Yes	Yes	b	b	b	b	b	a	b	b	Yes	Yes	Yes
50	Khemewadi	597852	b	Yes	Yes	b	Yes	b	b	b	b	b	b	Yes	b	Yes

**Village Directory**  
**Land use( as in 2009)**

Availability of electricity (Yes/No)				Land Use										
				Nearest Town	Area under different types of land use ( in hectares rounded up to one decimal place)									
Power Supply for Domestic Use (ED)	Power Supply for Agricultural Use (EAG)	Power Supply for Commercial Use (EC)	Power Supply for All Uses (EA)	Name	Distance range code i.e. a for < 5 Kms, b for 5-10 Kms and c for 10+ kms .	Forests	Area under Non- agricultural Uses	Barren and Un-cultivable land	Permanent Pastures and Other Grazing Lands	Land Under Miscellaneous Tree Crops etc.	Culturable Waste Land	Location code no.		
98	99	100	101	102	103	104	105	106	107	108	109	3		
<b>Location Code:0007</b>														
No	No	No	No	KHANAPUR	c	79.2	30	0	0	0	78.5	597828		
No	No	No	Yes	KHANAPUR	c	982.1	19.4	18.9	0	48.3	19.5	597829		
No	No	No	Yes	KHANAPUR	c	827.2	16.1	14.4	0	0	22.8	597830		
Un-inhabited						0	0	0	0	0	0	597831		
No	No	No	Yes	KHANAPUR	b	146.5	65	6	0	0	39	597832		
No	No	No	Yes	KHANAPUR	c	18.7	10.3	0	0	37.8	0	597833		
No	No	No	Yes	KHANAPUR	c	78.5	10.2	3.8	0	0.4	25.7	597834		
No	No	No	Yes	KHANAPUR	b	48.6	7.3	4.6	0	0.2	7.6	597835		
No	No	No	Yes	KHANAPUR	b	446	75.4	0	0	0	0	597836		
No	No	No	Yes	KHANAPUR	b	59.6	7.1	7.7	0	0	3.8	597837		
No	No	No	Yes	KHANAPUR	b	438.1	9.4	17	0	0	78.8	597838		
No	No	No	Yes	KHANAPUR	b	62.1	33.6	52.7	0	400	76.8	597839		
No	No	No	Yes	BELGAUM	b	163.4	34.1	25.5	0	0	1072.3	597840		
No	No	No	Yes	KHANAPUR	c	355.3	34.4	0	0	0	472.9	597841		
No	No	No	Yes	KHANAPUR	b	0	14.6	12.8	0	169.6	201	597842		
No	No	No	Yes	KHANAPUR	b	55.1	8.6	55.8	0	0	62.8	597843		
No	No	No	Yes	KHANAPUR	a	122.3	26.1	128.3	0	0	165.6	597844		
No	No	No	Yes	KHANAPUR	a	138.6	22.9	154	0	0	155	597845		
No	No	No	Yes	KHANAPUR	b	57.5	12.3	58.8	0	0	26.1	597846		
No	No	No	Yes	KHANAPUR	b	24.5	17	134.9	3.9	0	15.4	597847		
No	No	No	Yes	KHANAPUR	b	0	21.6	59.6	0	0	144	597848		
No	No	No	Yes	KHANAPUR	b	53.4	45.4	12.2	0	3	349.8	597849		
No	No	No	Yes	KHANAPUR	b	0	21.5	11.7	3.7	16.8	0	597850		
No	No	No	Yes	KHANAPUR	b	0	8.7	30.9	0	0	11	597851		
No	No	No	Yes	KHANAPUR	b	15.5	7.4	0	0	0	27.3	597852		

Sl.no	Name of the village	Location code no.	Land Use					Area irrigated by source (in hectare).				
			Fallow lands other than current fallows	Current Fallows	Net Area Sown	Total Irrigated Land Area	Total Un-irrigated Land Area	Canals ( C )	Wells/Tube-wells(W/TW)	Tanks/Lakes(T/L)	Water Falls(WF)	Others(O)
1	2	3	110	111	112	113	114	115	116	117	118	119
<b>Name of CD Block:-Khanapur</b>												
26	Budase	597828	0	0	36.9	3.4	33.5	1	0	0	0	2.4
27	Mugawade	597829	0	0	67.8	0	67.8	0	0	0	0	0
28	Kabanali	597830	0	0	46.6	0	46.6	0	0	0	0	0
29	Kavale	597831	0	0	0	0	0	0	0	0	0	0
30	Kanjale	597832	0	0	59.8	0	59.8	0	0	0	0	0
31	Amboli	597833	0	606.2	0	0	0	0	0	0	0	0
32	Nilawade	597834	0	0	254.3	0	254.3	0	0	0	0	0
33	Daroli	597835	0	0	214.2	0	214.2	0	0	0	0	0
34	Otoli	597836	0	0	158.2	0	158.2	0	0	0	0	0
35	Malavi	597837	0	0	26.7	19.8	6.9	0	0	0	19.8	0
36	Alloli-Kansoli	597838	0	0	180.6	100.7	79.9	0	0	33.3	59.3	8.1
37	Modekop	597839	0	0	177.1	26.1	151	0	7.7	0	0	18.4
38	Thirthkunde	597840	0	0	165	3.3	161.7	0	3.3	0	0	0
39	Katagali	597841	0	0	199.1	26.8	172.3	0	0	26.8	0	0
40	Nagurda	597842	0	0	141.8	70.9	70.9	0	0	18.2	0	52.7
41	Harasanwadi	597843	0	0	20.1	9	11.1	0	9	0	0	0
42	Bacholi	597844	0	0	100.3	68.9	31.4	0	10.1	40.8	0	18
43	Ramgurwadi	597845	0	0	331	75	256	0	16.2	42.4	0	16.4
44	Ganebail	597846	0	0	253.2	6.8	246.4	0	6.8	0	0	0
45	Nittur	597847	0	0	270.8	4.9	265.9	0	4.9	0	0	0
46	Idalhond	597848	0	0	242.5	10.3	232.2	0	10.3	0	0	0
47	Garlagunji	597849	0	0	684.2	100.4	583.8	0	44.5	0	0	55.9
48	Singinkop	597850	0	100.5	0	0	0	0	0	0	0	0
49	Ankale	597851	0	0	159.5	16.3	143.2	0	1.3	8.1	0	6.9
50	Khemewadi	597852	0	0	84.4	0	84.4	0	0	0	0	0



**Village Directory**  
**Land use( as in 2009)**

**Name of three most important commodities manufactured**

First	Second	Third	Name of the village	Location code no.
120	121	122	2	3
<b>Location Code:0007</b>				
-	-	-	Budase	597828
-	-	-	Mugawade	597829
-	-	-	Kabanali	597830
	Un-inhabited		Kavale	597831
-	-	-	Kanjale	597832
-	-	-	Amboli	597833
-	-	-	Nilawade	597834
-	-	-	Daroli	597835
-	-	-	Otoli	597836
-	-	-	Malavi	597837
-	-	-	Alloli-Kansoli	597838
Bricks	-	-	Modekop	597839
-	-	-	Thirthkunde	597840
-	-	-	Katagali	597841
-	-	-	Nagurda	597842
Bricks	-	-	Harasanwadi	597843
Bricks	-	-	Bacholi	597844
Bricks	-	-	Ramgurwadi	597845
-	-	-	Ganebail	597846
-	-	-	Nittur	597847
Bricks	-	-	Idalhond	597848
-	-	-	Garlagunji	597849
Bricks	-	-	Singinkop	597850
Bricks	-	-	Ankale	597851
Bricks	-	-	Khemewadi	597852

Number of educational amenities available. (If not available within the village, the distance range code viz; a for < 5 Kms, b for 5-10 Kms and c for 10+ kms of nearest place where facility is available is given).

Sl.no	Name of the village	Location code no.	Total area of the village ( in hectares rounded up to one decimal place)	Total population ( 2011 census )	Number of households (2011 census)	Pre-Primary school (PP)	Primary school (P)	Middle school (M)	Secondary School (S)	Senior Secondary school (SS)	Degree college of arts science & commerce (ASC)	Engineering college(EC)	Medical college (MC)	Management institute (MI)
1	2	3	4	5	6	7	8	9	10	11	12	13	14	15
<b>Name of CD Block:-Khanapur</b>														
51	Nidagal	597853	214.6	874	167	a	1	1	b	b	b	c	b	c
52	Topinkatti	597854	569.3	2652	567	a	1	1	1	b	b	c	b	c
53	Bidarbhavi	597855	293.8	949	188	b	1	1	b	b	b	c	b	c
54	Devalatti	597856	1252.9	3591	775	a	2	1	1	b	b	c	c	c
55	Jainkoppa	597857	210.3	327	73	b	1	a	b	c	b	c	c	c
56	Lokoli	597858	347.7	1319	289	b	1	1	1	c	b	c	c	c
57	Sannahosur	597859	287.9	599	128	b	1	1	b	b	b	c	c	c
58	Bhandargali	597860	221.2	377	87	1	1	a	a	b	a	c	c	c
59	Baragaon	597861	388.9	894	190	1	2	1	b	b	b	c	c	c
60	Dukkarwadi	597862	189	452	91	1	1	a	a	a	a	c	c	c
61	Mudewadi	597863	206.3	332	58	1	1	a	a	a	a	c	c	c
62	Hattar Gunji	597864	286.1	713	155	1	1	1	a	b	a	c	c	c
63	Halakarni	597865	226.1	3666	818	a	4	1	a	a	a	c	c	c
64	Manasapur	597866	837.4	1215	312	a	2	a	a	a	a	c	c	c
65	Asoga	597867	572.7	1271	270	a	1	1	a	a	a	c	c	c
66	Rumewadi	597868	294.7	1745	383	a	1	1	a	a	a	c	c	c
67	Karambal	597869	387.3	1400	294	a	1	1	1	a	a	c	c	c
68	Koundal	597870	322	634	140	a	1	a	a	a	a	c	c	c
69	Jalage	597871	209	911	185	b	1	1	1	b	a	c	c	c
70	Kuppatagiri	597872	414.3	1796	424	1	1	1	1	a	a	c	c	c
71	Khanapur (Rural)	597873	139.5	115	26	1	6	2	3	2	2	c	a	c
72	Doddahosur	597874	277.8	895	191	1	1	1	b	b	b	c	c	c
73	Balogi	597875	243.1	735	144	b	b	b	b	b	b	c	c	c
74	Yadoga	597876	157.3	763	160	b	2	1	b	b	b	c	c	c
75	Lakkebail	597877	216.4	1613	351	b	1	1	b	c	b	c	c	c

Number of educational amenities available. (If not available within the village , the distance range code viz; a for < 5 Kms, b for 5-10 Kms and c for 10+ kms of nearest place where facility is available is given).

Number of Medical Amenities available. (If not available within the village , the distance range code viz; a for < 5 Kms, b for 5-10 Kms and c for 10+ kms of nearest place where facility is available is given).

Polytechnic (Pt)	Vocational training school /ITI	Non-formal training centre (NFTC)	Special school for disabled (SSD)	Others (specify)	Community health centre (CHC)	Primary health centre (PHC)	Primary health sub centre (PHS)	Maternity and child welfare centre (MCW)	T.B. clinic (TBC)	Hospital-allopathic (HA)	Hospital-alternative medicine (HO)	Dispensary (D)	Veterinary hospital (VH)	Mobile health clinic(MHC)	Family welfare centre (FWC)	Location code no.
16	17	18	19	20	21	22	23	24	25	26	27	28	29	30	31	3
Location Code:0007																
b	b	b	c		b	b	b	b	b	b	b	b	b	b	b	597853
b	b	b	c		b	c	l	c	c	b	b	b	b	b	l	597854
b	b	b	c		b	b	b	b	b	b	b	b	b	b	b	597855
b	b	b	c		b	a	l	a	a	b	b	b	b	b	l	597856
b	b	b	c		b	c	b	c	c	b	c	b	b	c	b	597857
b	b	b	c		b	c	l	c	c	b	c	b	b	c	l	597858
b	b	b	c		b	b	b	b	b	b	c	b	b	b	b	597859
a	a	a	c		a	b	b	b	b	a	c	a	a	b	b	597860
b	b	b	c		b	b	b	b	b	b	b	b	b	b	b	597861
a	a	a	c		a	a	a	a	a	a	a	a	a	a	a	597862
a	a	a	c		a	a	a	a	a	a	b	a	a	a	a	597863
a	a	a	c		a	b	b	b	b	a	b	a	a	b	b	597864
a	a	a	c		a	a	a	a	a	a	b	a	a	a	a	597865
a	a	a	c		a	a	a	a	a	a	b	a	a	a	a	597866
a	a	a	c		a	a	l	a	a	a	b	a	a	a	l	597867
a	a	a	c		a	a	a	a	a	a	b	a	a	a	a	597868
a	a	a	c		a	a	l	a	a	a	c	l	a	b	l	597869
a	a	a	c		a	a	a	a	a	a	a	a	a	a	a	597870
b	a	b	c		b	b	b	b	b	b	b	b	b	b	b	597871
a	a	a	c		a	a	l	a	a	a	a	a	a	a	l	597872
a	a	a	c		a	b	b	b	b	a	a	l	l	b	b	597873
b	b	b	c		b	b	b	b	b	b	b	b	b	b	b	597874
b	b	b	c		a	a	a	a	a	b	c	b	b	c	a	597875
b	b	b	c		b	b	b	b	b	b	b	b	b	b	b	597876
b	b	b	c		b	c	b	c	c	b	c	b	b	c	b	597877

			Number of Non-Government Medical Amenities available.							Availability of drinking water - (Yes / No)			
Sl.no	Name of the village	Location code no.	Charitable non Govt. hospital/Nursing home.	Medical practitioner with MBBS Degree	Medical practitioner with other degree	Medical practitioner with no degree	Traditional practitioner and faith healer .	Medicine Shop	Others	Tap water (Treated/Untreated)	Well water (Covered / Uncovered well)	Hand Pump	Tube wells / Bore well
1	2	3	32	33	34	35	36	37	38	39	40	41	42
<b>Name of CD Block:-Khanapur</b>													
51	Nidagal	597853	0	0	0	0	0	0	0	Yes	Yes	Yes	Yes
52	Topinkatti	597854	0	0	0	0	0	0	0	Yes	Yes	Yes	Yes
53	Bidarbhavi	597855	0	0	0	0	0	0	0	Yes	Yes	Yes	Yes
54	Devalatti	597856	0	0	0	0	0	0	0	Yes	No	Yes	Yes
55	Jainkoppa	597857	0	0	0	0	0	0	0	No	Yes	Yes	Yes
56	Lokoli	597858	0	0	0	0	0	0	0	Yes	Yes	Yes	Yes
57	Sannahosur	597859	0	0	0	0	0	0	0	No	Yes	Yes	Yes
58	Bhandargali	597860	0	0	0	0	0	0	0	Yes	Yes	Yes	Yes
59	Baragaon	597861	0	0	0	0	0	0	0	Yes	No	Yes	Yes
60	Dukkarwadi	597862	0	0	0	0	0	0	0	Yes	Yes	Yes	Yes
61	Mudewadi	597863	0	0	0	0	0	0	0	Yes	Yes	Yes	Yes
62	Hattar Gunji	597864	0	0	0	0	0	0	0	Yes	Yes	Yes	Yes
63	Halakarni	597865	0	0	1	0	0	0	0	Yes	Yes	Yes	Yes
64	Manasapur	597866	0	0	1	0	0	0	0	Yes	Yes	Yes	No
65	Asoga	597867	0	0	0	0	0	0	0	Yes	Yes	Yes	Yes
66	Rumewadi	597868	0	0	1	0	0	1	0	Yes	Yes	Yes	Yes
67	Karambal	597869	0	0	0	0	0	0	0	Yes	Yes	Yes	Yes
68	Koundal	597870	0	0	0	0	0	0	0	Yes	Yes	Yes	No
69	Jalage	597871	0	0	0	0	0	0	0	Yes	Yes	Yes	Yes
70	Kuppatagiri	597872	0	0	0	0	0	0	0	Yes	No	Yes	Yes
71	Khanapur (Rural)	597873	2	2	0	0	0	5	0	Yes	Yes	Yes	Yes
72	Doddahosur	597874	0	0	0	0	0	0	0	Yes	No	Yes	Yes
73	Balogi	597875	0	0	0	0	0	0	0	No	Yes	Yes	Yes
74	Yadoga	597876	0	0	0	0	0	0	0	No	Yes	Yes	Yes
75	Lakkebail	597877	0	0	1	0	0	0	0	No	Yes	Yes	Yes

**Village Directory**  
**Land use( as in 2009)**

Availability of drinking water - (Yes / No)			Availability of toilet & others (Yes / No)					Communication and transport facilities (If amenities available code -Yes is given except for Village Pin Code ,If not available within the village , the distance range code viz; a for < 5 Kms, b for 5-10 Kms and c for 10+ kms of nearest place where facility is available is given).							
Spring	River / Canal	Tank / Pond / Lake	Others	Community toilet including bath.	Community toilet excluding bath.	Rural sanitary mart or sanitary hardware outlet available near the village.	Community bio- gas or recycle of waste for productive use.	Post office(PO)	Sub post office (SPO)	Post & Telegraph office (P&TO)	Village Pin Code	Telephones (Land lines)	Public call office (PCO)	Mobile phone coverage	Location code no.
43	44	45	46	47	48	49	50	51	52	53	54	55	56	57	3
<b>Location Code:0007</b>															
No	No	No	No	No	No	No	No	a	b	b	591302	Yes	b	b	597853
No	No	Yes	No	No	No	No	No	a	Yes	Yes	591302	Yes	b	b	597854
No	No	No	No	No	No	No	No	a	a	a	591302	Yes	a	a	597855
No	Yes	No	No	No	No	No	No	a	a	a	591302	Yes	a	a	597856
No	No	No	No	No	No	No	No	a	b	b	591302	Yes	b	b	597857
No	No	No	No	No	No	No	No	a	a	a	591302	Yes	a	Yes	597858
No	No	No	No	No	No	No	No	a	a	a	591302	Yes	a	a	597859
No	No	No	No	No	No	No	No	a	a	a	591302	Yes	Yes	a	597860
No	No	No	No	No	No	No	No	a	a	a	591302	Yes	a	a	597861
No	No	No	No	No	No	No	No	a	Yes	a	591302	Yes	Yes	a	597862
No	No	No	No	No	No	No	No	a	b	b	591302	Yes	b	a	597863
No	No	No	No	No	No	No	No	a	b	b	591302	Yes	b	a	597864
No	No	No	No	No	No	No	No	a	a	a	591302	Yes	a	a	597865
No	No	No	No	No	No	No	No	Yes	a	Yes	591302	Yes	Yes	Yes	597866
No	Yes	Yes	No	No	No	No	No	a	b	a	591302	Yes	b	b	597867
No	Yes	No	No	No	No	No	No	a	b	Yes	591302	Yes	a	a	597868
No	Yes	No	No	No	No	No	No	a	b	b	591302	Yes	b	b	597869
No	No	Yes	No	No	No	No	No	a	b	c	591302	Yes	b	b	597870
No	Yes	Yes	No	No	No	No	No	a	a	a	591131	Yes	b	a	597871
No	Yes	No	No	No	No	No	No	Yes	a	Yes	591131	Yes	Yes	Yes	597872
No	Yes	Yes	No	Yes	Yes	Yes	No	a	b	a	591131	Yes	a	Yes	597873
No	No	No	No	No	No	No	No	a	Yes	c	591131	Yes	b	Yes	597874
No	Yes	No	No	No	No	No	No	a	Yes	b	591131	Yes	b	Yes	597875
No	Yes	No	No	No	No	No	No	a	b	b	591131	Yes	b	Yes	597876
No	Yes	No	No	No	No	No	No	a	b	a	591131	Yes	a	a	597877

Communication and transport facilities (If amenities available code - Yes is given except for Village Pin Code ,If not available within the village , the distance range code viz; a for < 5 Kms, b for 5-10 Kms and c for 10+ kms of nearest place where facility is available is given).

Sl.no	Name of the village	Location code no.	Internet cafes/ Common service centre (CSC)	Private courier facility	Bus service (Public & Private)	Railway stations	Auto/Modified Autos	Taxis and Vans	Tractors	Cycle-pulled rickshaws(Manual & Machine driven)	Carts driven by animals	Sea /River ferry service
1	2	3	58	59	60	61	62	63	64	65	66	67
Name of CD Block:-Khanapur												
51	Nidagal	597853	a	a	Yes	b	Yes	Yes	a	Yes	b	c
52	Topinkatti	597854	b	b	Yes	b	b	Yes	a	Yes	b	c
53	Bidarbhavi	597855	a	a	a	a	a	Yes	b	Yes	b	b
54	Devalatti	597856	a	a	Yes	a	a	Yes	a	Yes	b	b
55	Jainkoppa	597857	a	a	b	b	b	Yes	b	Yes	b	b
56	Lokoli	597858	a	a	Yes	a	b	a	b	a	b	b
57	Sannahosur	597859	a	a	a	a	a	a	a	a	a	b
58	Bhandargali	597860	a	a	Yes	a	a	a	a	a	a	b
59	Baragaon	597861	a	a	Yes	a	a	a	a	a	a	a
60	Dukkarwadi	597862	a	a	Yes	a	a	a	a	a	a	a
61	Mudewadi	597863	a	a	Yes	a	b	a	b	a	b	a
62	Hattar Gunji	597864	b	b	Yes	b	b	a	b	b	b	b
63	Halakarni	597865	a	a	Yes	a	a	a	a	Yes	b	b
64	Manasapur	597866	a	a	Yes	Yes	Yes	Yes	Yes	Yes	b	b
65	Asoga	597867	b	b	Yes	b	b	a	b	Yes	b	a
66	Rumewadi	597868	b	b	Yes	a	b	Yes	Yes	b	b	a
67	Karambal	597869	b	b	Yes	b	Yes	Yes	Yes	Yes	b	a
68	Koundal	597870	b	b	Yes	c	b	Yes	Yes	Yes	b	a
69	Jalage	597871	c	c	Yes	c	a	Yes	Yes	c	b	a
70	Kuppitagiri	597872	Yes	c	Yes	c	b	Yes	Yes	c	b	a
71	Khanapur (Rural)	597873	c	c	Yes	c	a	a	a	Yes	b	b
72	Doddahosur	597874	c	c	Yes	c	a	Yes	Yes	c	b	c
73	Balogi	597875	c	c	Yes	c	b	b	b	Yes	b	c
74	Yadoga	597876	c	c	Yes	c	b	b	b	Yes	b	c
75	Lakkebail	597877	c	c	Yes	c	b	Yes	Yes	Yes	b	c

**Village Directory**  
**Land use( as in 2009)**

**Village connected to highways,village roads, banks & credit societies**  
**(If amenities available code -Yes is given, If not available within the**  
**village , the distance range code viz; a for < 5 Kms, b for 5-10 Kms**  
**and c for 10+ kms of nearest place where facility is available is given).**

**Availability of miscellaneous**  
**facilities (If amenities available**  
**code -Yes is given, If not available**  
**within the village , the distance**  
**range code viz; a for < 5 Kms, b**  
**for 5-10 Kms and c for 10+ kms**  
**of nearest place where facility is**  
**available is given).**

Connected to national highway(NH)	Connected to state highway(SH)	Connected to major district road (MDR)	Connected to others district road	Pucca roads	Kutchcha roads	Water bounded macadam(WBM) roads	Navigable waterway (river/canal)(NW)	Footpaths (FP)	Commercial & Co-operative Banks	ATM	Agricultural Credit Societies	Self-Help Group (SHG)	Public distribution system (PDS) shop	Mandis / Regular market	Weekly Haat	Location code no.
68	69	70	71	72	73	74	75	76	77	78	79	80	81	82	83	3
<b>Location Code:0007</b>																
b	a	a	a	Yes	Yes	b	c	Yes	b	b	a	Yes	b	b	a	597853
b	b	b	b	Yes	Yes	b	c	Yes	b	b	Yes	Yes	Yes	b	a	597854
a	a	a	a	Yes	Yes	a	b	Yes	b	b	b	Yes	b	b	a	597855
b	a	a	a	Yes	Yes	a	b	Yes	b	b	Yes	Yes	Yes	b	a	597856
a	a	a	a	Yes	Yes	a	b	Yes	b	b	a	Yes	b	b	a	597857
Yes	Yes	a	a	Yes	Yes	b	b	Yes	b	b	b	Yes	Yes	b	a	597858
a	a	a	a	Yes	Yes	b	b	Yes	b	b	a	Yes	a	b	a	597859
a	a	a	a	Yes	Yes	b	b	Yes	a	a	a	Yes	a	a	a	597860
Yes	Yes	a	a	Yes	Yes	b	a	Yes	b	b	b	Yes	b	b	a	597861
Yes	Yes	a	a	Yes	Yes	b	a	Yes	a	a	a	Yes	a	a	a	597862
b	Yes	Yes	Yes	Yes	Yes	b	a	Yes	a	a	a	Yes	a	a	a	597863
a	b	b	b	Yes	Yes	b	b	Yes	a	a	a	Yes	a	a	a	597864
a	a	a	a	Yes	Yes	b	b	Yes	a	a	Yes	Yes	Yes	a	a	597865
Yes	Yes	Yes	Yes	Yes	Yes	b	b	Yes	a	a	a	Yes	Yes	a	a	597866
b	b	b	b	Yes	Yes	b	a	Yes	a	a	a	Yes	Yes	a	a	597867
c	b	b	b	Yes	Yes	b	a	Yes	a	a	a	Yes	Yes	a	a	597868
b	b	b	b	Yes	Yes	b	a	Yes	a	a	a	Yes	Yes	a	a	597869
c	b	b	b	Yes	Yes	b	a	Yes	a	Yes	a	Yes	a	Yes	a	597870
c	c	c	c	Yes	Yes	b	Yes	Yes	b	b	b	Yes	b	b	a	597871
b	c	Yes	c	Yes	Yes	b	a	Yes	a	a	a	Yes	Yes	a	a	597872
b	c	c	c	Yes	Yes	b	b	Yes	a	Yes	a	b	a	Yes	Yes	597873
b	c	c	c	Yes	Yes	b	c	Yes	b	b	b	Yes	b	b	a	597874
b	c	c	c	Yes	Yes	b	c	Yes	b	b	b	Yes	b	b	a	597875
b	c	c	c	Yes	Yes	b	c	Yes	b	b	b	Yes	b	b	a	597876
a	Yes	Yes	Yes	Yes	Yes	Yes	c	Yes	b	b	Yes	Yes	Yes	b	a	597877

Availability of miscellaneous facilities (If amenities available code -Yes is given, If not available within the village , the distance range code viz; a for < 5 Kms, b for 5-10 Kms and c for 10+ kms of nearest place where facility is available is given).

Sl.no	Name of the village	Location code no.	Agricultural marketing society	Integrated Child Development Scheme (Nutritional Centres)	Anganwadi Centre (Nutritional Centres)	Others (Nutritional Centres)	ASHA (Accredited Social Health Activist)	Community centre with/without TV	Sports Field,	Sports Club / Recreation Centre	Cinema / Video Hall	Public Library	Public Reading Room	Newspaper Supply	Assembly Polling station	Birth & Death Registration Office
1	2	3	84	85	86	87	88	89	90	91	92	93	94	95	96	97
<b>Name of CD Block:-Khanapur</b>																
51	Nidagal	597853	b	Yes	Yes	b	Yes	b	a	a	a	a	a	Yes	Yes	Yes
52	Topinkatti	597854	b	Yes	Yes	b	Yes	b	a	a	a	a	a	Yes	Yes	Yes
53	Bidarbhavi	597855	b	Yes	Yes	b	Yes	b	a	a	a	a	a	Yes	Yes	Yes
54	Devalatti	597856	b	Yes	Yes	b	Yes	b	a	a	a	Yes	Yes	Yes	Yes	Yes
55	Jainkoppa	597857	b	Yes	Yes	b	b	b	a	a	a	a	a	Yes	a	Yes
56	Lokoli	597858	b	Yes	Yes	b	Yes	b	a	a	a	a	a	Yes	Yes	Yes
57	Sannahosur	597859	b	Yes	Yes	b	b	b	a	a	a	b	b	Yes	Yes	Yes
58	Bhandargali	597860	a	Yes	Yes	a	b	a	b	b	a	a	a	Yes	a	Yes
59	Baragaon	597861	b	Yes	Yes	a	Yes	b	b	b	b	Yes	Yes	Yes	Yes	Yes
60	Dukkarwadi	597862	a	Yes	Yes	a	a	a	a	a	a	a	a	Yes	a	Yes
61	Mudewadi	597863	a	a	a	a	a	a	a	a	a	a	a	Yes	a	Yes
62	Hattar Gunji	597864	a	b	b	a	b	a	b	b	a	b	b	Yes	Yes	Yes
63	Halakarni	597865	a	Yes	Yes	a	Yes	a	a	a	a	a	a	Yes	Yes	Yes
64	Manasapur	597866	a	Yes	Yes	a	Yes	a	a	a	a	a	a	Yes	Yes	Yes
65	Asoga	597867	a	Yes	Yes	a	Yes	a	a	a	a	a	a	Yes	Yes	Yes
66	Rumewadi	597868	a	Yes	Yes	a	Yes	a	a	a	a	a	a	Yes	Yes	Yes
67	Karambal	597869	a	Yes	Yes	a	Yes	a	b	b	a	Yes	Yes	Yes	Yes	Yes
68	Koundal	597870	a	a	a	a	Yes	a	a	a	a	b	b	Yes	Yes	Yes
69	Jalage	597871	b	Yes	Yes	b	Yes	b	a	a	a	a	a	Yes	Yes	Yes
70	Kuppatagiri	597872	a	Yes	Yes	a	Yes	a	a	a	a	a	a	Yes	Yes	Yes
71	Khanapur (Rural)	597873	a	Yes	Yes	a	Yes	a	a	a	a	Yes	Yes	Yes	a	Yes
72	Doddahosur	597874	b	Yes	Yes	b	Yes	b	b	b	b	b	b	Yes	Yes	Yes
73	Balogi	597875	b	Yes	Yes	b	b	b	a	a	a	b	b	Yes	Yes	Yes
74	Yadoga	597876	b	Yes	Yes	b	Yes	b	a	a	a	a	a	Yes	Yes	Yes
75	Lakkebail	597877	b	Yes	Yes	b	Yes	b	a	a	a	a	a	Yes	Yes	Yes



**Village Directory**  
**Land use( as in 2009)**

Availability of electricity (Yes/No)				Land Use										
				Nearest Town	Area under different types of land use ( in hectares rounded up to one decimal place)									
Power Supply for Domestic Use (ED)	Power Supply for Agricultural Use (EAG)	Power Supply for Commercial Use (EC)	Power Supply for All Uses (EA)	Name	Distance range code i.e. a for < 5 Kms, b for 5-10 Kms and c for 10+ kms .	Forests	Area under Non- agricultural Uses	Barren and Un-cultivable land	Permanent Pastures and Other Grazing Lands	Land Under Miscellaneous Tree Crops etc.	Culturable Waste Land	Location code no.		
98	99	100	101	102	103	104	105	106	107	108	109	3		
<b>Location Code:0007</b>														
No	No	No	Yes	KHANAPUR	b	0	6.3	13.9	7	0	46.3	597853		
No	No	No	Yes	KHANAPUR	b	0	15.2	9.4	0	0	111.6	597854		
No	No	No	Yes	KHANAPUR	b	0	13	48.2	46.2	112.9	16.4	597855		
No	No	No	Yes	KHANAPUR	b	0	36.5	38.9	0	1	0	597856		
No	No	No	Yes	KHANAPUR	b	0	5.1	31.4	0	81	0	597857		
No	No	No	Yes	KHANAPUR	b	0	5.1	13.4	0	0	167	597858		
No	No	No	Yes	KHANAPUR	b	0	6.9	2.3	0	6.2	128.2	597859		
No	No	No	Yes	KHANAPUR	a	0	5.1	8.8	0	1	106.1	597860		
No	No	No	Yes	KHANAPUR	b	0	8.6	6.1	0	0	123	597861		
No	No	No	Yes	KHANAPUR	a	0	3.4	2.5	0	0	96.4	597862		
No	No	No	Yes	KHANAPUR	a	0	3.1	3.6	0	0	73.6	597863		
No	No	No	Yes	KHANAPUR	a	60.9	13.9	84.9	0	0	109.9	597864		
No	No	No	Yes	KHANAPUR	a	0	8.6	11.1	0	0	90.6	597865		
No	No	No	Yes	KHANAPUR	a	72.9	45.1	173.8	0	244.9	230.6	597866		
No	No	No	Yes	KHANAPUR	a	190.7	34.8	197.2	0	0	82.9	597867		
No	No	No	Yes	KHANAPUR	a	0	39.3	7.2	4.1	9.3	43.6	597868		
No	No	No	Yes	KHANAPUR	a	58.4	18	62.3	0	31.2	56.5	597869		
No	No	No	Yes	KHANAPUR	a	96.6	9.6	0	0	0.4	100.1	597870		
No	No	No	Yes	KHANAPUR	b	60.4	10.6	31.4	0	0	30.8	597871		
No	No	No	Yes	KHANAPUR	a	0	16.6	16.5	0	0	155.2	597872		
No	No	No	Yes	KHANAPUR	a	0	2	0	0	0	0	597873		
No	No	No	Yes	KHANAPUR	b	0	9.1	1.5	0	0	0	597874		
No	No	No	Yes	KHANAPUR	b	0	19.8	10.3	0	0	63.8	597875		
No	No	No	Yes	KHANAPUR	b	0	15.9	9.5	0	7.5	21.7	597876		
No	No	No	Yes	KHANAPUR	b	0	19.8	0	0	0	0	597877		

Sl.no	Name of the village	Location code no.	Land Use					Area irrigated by source (in hectare).						
			Area under different types of land use ( in hectares rounded up to one decimal place)					Total Irrigated Land Area	Total Un-irrigated Land Area	Canals ( C )	Wells/Tube-wells(W/TW)	Tanks/Lakes(T/L)	Water Falls(WF)	Others(O)
			Fallow lands other than current fallows	Current Fallows	Net Area Sown	Total Irrigated Land Area	Total Un-irrigated Land Area							
1	2	3	110	111	112	113	114	115	116	117	118	119		
<b>Name of CD Block:-Khanapur</b>														
51	Nidagal	597853	0	0	141	7.3	133.7	0	7.3	0	0	0		
52	Topinkatti	597854	0	0	433	226.6	206.4	0	44.4	113.3	0	68.9		
53	Bidarbhavi	597855	0	0	57	28.5	28.5	0	0	8.3	0	20.2		
54	Devalatti	597856	0	0	1176.5	426	750.5	0	291	0	63	72		
55	Jainkoppa	597857	0	0	92.8	36.8	56	0	4.2	0	12	20.6		
56	Lokoli	597858	0	0	162.2	57.9	104.3	0	12.9	13	0	32		
57	Sannahosur	597859	0	0	144.3	21.5	122.8	0	8.1	6.1	0	7.3		
58	Bhandargali	597860	0	0	100.2	12.8	87.4	0	0	12.8	0	0		
59	Baragaon	597861	0	0	251.2	24.3	226.9	0	24.3	0	0	0		
60	Dukkarwadi	597862	0	0	86.8	8.2	78.6	0	0	8.2	0	0		
61	Mudewadi	597863	0	0	126	5.1	120.9	0	5.1	0	0	0		
62	Hattar Gunji	597864	0	0	16.5	14.4	2.1	0	0	14.4	0	0		
63	Halakarni	597865	0	0	115.8	6.9	108.9	0	0	6.9	0	0		
64	Manasapur	597866	0	0	70.1	64.3	5.8	0	0	0	31.9	32.4		
65	Asoga	597867	0	0	67	12.4	54.6	0	0	12.4	0	0		
66	Rumewadi	597868	0	0	191.2	93.6	97.6	0	0	93.6	0	0		
67	Karambal	597869	0	0	161	45.9	115.1	0	1.7	0	0	44.2		
68	Koundal	597870	0	0	115.3	45.9	69.4	0	1.7	0	0	44.2		
69	Jalage	597871	0	0	75.8	37.9	37.9	0	0	37.9	0	0		
70	Kuppatagiri	597872	0	0	226	79.3	146.7	0	0	52.6	14.5	12.2		
71	Khanapur (Rural)	597873	0	0	137.5	128.4	9.1	0	0	128.4	0	0		
72	Doddahosur	597874	0	0	267.3	52.6	214.6	0	42.5	10.1	0	0		
73	Balogi	597875	0	0	149.2	56	93.2	0	0	56	0	0		
74	Yadoga	597876	0	0	102.8	100	2.8	0	40.4	59.6	0	0		
75	Lakkebail	597877	0	0	196.6	138.2	58.4	0	0	78.2	60	0		

**Village Directory**  
**Land use( as in 2009)**

**Name of three most important commodities manufactured**

<b>First</b>	<b>Second</b>	<b>Third</b>	<b>Name of the village</b>	<b>Location code no.</b>
<b>120</b>	<b>121</b>	<b>122</b>	<b>2</b>	<b>3</b>
<b>Location Code:0007</b>				
Bricks	-	-	Nidagal	597853
Bricks	-	-	Topinkatti	597854
-	-	-	Bidarbhavi	597855
-	-	-	Devalatti	597856
-	-	-	Jainkoppa	597857
Bricks	-	-	Lokoli	597858
Bricks	-	-	Sannahosur	597859
Bricks	-	-	Bhandargali	597860
Bricks	-	-	Baragaon	597861
Bricks	-	-	Dukkarwadi	597862
Bricks	-	-	Mudewadi	597863
Bricks	-	-	Hattar Gunji	597864
Bricks	-	-	Halakarni	597865
Bricks	-	-	Manasapur	597866
Bricks	-	-	Asoga	597867
Bricks	-	-	Rumewadi	597868
Bricks	-	-	Karambal	597869
Bricks	-	-	Koundal	597870
Bricks	-	-	Jalage	597871
Bricks	-	-	Kuppatagiri	597872
Bricks	-	-	Khanapur (Rural)	597873
Bricks	-	-	Doddahosur	597874
Bricks	-	-	Balogi	597875
Bricks	-	-	Yadoga	597876
Bricks	-	-	Lakkebail	597877

Sl.no	Name of the village	Location code no.	Total area of the village ( in hectares rounded up to one decimal place)	Total population ( 2011 census )	Number of households (2011 census)	Number of educational amenities available. (If not available within the village , the distance range code viz; a for < 5 Kms, b for 5-10 Kms and c for 10+ kms of nearest place where facility is available is given).									
						Pre-Primary school (PP)	Primary school (P)	Middle school (M)	Secondary School (S)	Senior Secondary school (SS)	Degree college of arts science & commerce (ASC)	Engineering college(EC)	Medical college (MC)	Management institute (MI)	
1	2	3	4	5	6	7	8	9	10	11	12	13	14	15	
<b>Name of CD Block:-Khanapur</b>															
76	Kamsinkop	597878	231.6	1330	305	c	1	1	c	c	c	c	c	c	
77	Parishwad	597879	665.6	4888	1056	3	5	4	2	1	c	c	c	c	
78	Gadikop	597880	372.5	1061	259	1	1	1	a	a	c	c	c	c	
79	Hire-Hattiholi	597881	330.4	2359	520	b	2	a	a	a	b	c	c	c	
80	Chikkahattiholi	597882	187	1294	256	1	1	1	1	b	c	c	a	c	
81	Jikanur	597883	182.1	550	121	1	1	a	a	a	c	c	a	c	
82	Karvinkop	597884	210.2	761	149	2	1	1	1	1	1	c	c	c	
83	Chikkamanoli	597885	537.5	2115	468	2	1	a	2	1	1	c	a	c	
84	Hiremanoli	597886	649.8	3050	654	2	1	1	1	1	2	c	a	c	
85	Chikadinkop	597887	159.8	693	152	b	2	1	1	1	c	c	c	c	
86	Kagganagi	597888	273	785	163	b	1	a	a	a	c	c	c	c	
87	Kodachwad	597889	312.9	1802	404	b	3	2	a	a	c	c	c	c	
88	Vaddebail	597890	207.7	838	186	c	1	a	a	c	c	c	c	c	
89	Chapagaon	597891	699.5	1797	421	c	2	2	1	b	c	c	c	c	
90	Allehol	597892	193.8	262	57	b	1	a	a	b	c	c	c	c	
91	Shivoli	597893	178.9	382	86	c	1	a	a	b	b	c	c	c	
92	Karalga	597894	991.3	2135	468	b	1	1	1	b	b	c	c	c	
93	Hebbal	597895	900.2	2026	464	b	3	1	b	b	b	c	c	c	
94	Navage	597896	638.5	777	155	b	1	1	b	b	b	c	c	c	
95	Channewadi	597897	235.2	279	59	b	2	b	b	b	b	c	c	c	
96	Bhuttewadi	597898	227.7	583	119	b	2	b	b	b	b	b	c	b	
97	Zunjawad K.Nandagad	597899	696.7	1574	347	b	1	b	b	b	b	c	c	c	
98	Kasabanandgad	597900	523.4	2373	466	1	1	1	1	1	b	c	c	c	
99	Khairwad	597901	495.1	1222	275	b	2	1	b	b	b	c	c	c	
100	Hadalaga	597902	233.2	733	160	1	1	a	a	a	c	c	c	c	

Number of educational amenities available. (If not available within the village , the distance range code viz; a for < 5 Kms, b for 5-10 Kms and c for 10+ kms of nearest place where facility is available is given).

Number of Medical Amenities available. (If not available within the village , the distance range code viz; a for < 5 Kms, b for 5-10 Kms and c for 10+ kms of nearest place where facility is available is given).

Polytechnic (Pt)	Vocational training school /ITI	Non-formal training centre (NFTC)	Special school for disabled (SSD)	Others (specify)	Community health centre (CHC)	Primary health centre (PHC)	Primary health sub centre (PHS)	Maternity and child welfare centre (MCW)	T.B. clinic (TBC)	Hospital-allopathic (HA)	Hospital-alternative medicine (HO)	Dispensary (D)	Veterinary hospital (VH)	Mobile health clinic(MHC)	Family welfare centre (FWC)	Location code no.
16	17	18	19	20	21	22	23	24	25	26	27	28	29	30	31	3
Location Code:0007																
c	c	c	c		a	a	b	a	a	c	c	c	c	c	b	597878
c	c	c	c		b	1	1	1	1	c	c	c	1	c	1	597879
c	c	c	c		b	a	a	a	a	a	a	a	a	c	a	597880
c	c	c	c		c	a	1	a	a	b	a	a	a	b	1	597881
c	c	c	c		b	b	b	b	b	b	b	b	b	c	b	597882
c	c	c	c		b	b	b	b	b	b	b	b	b	c	b	597883
c	c	c	c		b	a	a	a	a	c	c	c	b	c	a	597884
2	2	2	c		a	a	b	a	a	c	c	c	1	c	b	597885
c	c	c	c		a	b	1	b	b	c	c	c	1	c	1	597886
c	c	c	c		a	a	a	a	a	c	c	c	c	c	a	597887
c	c	c	c		a	a	a	a	a	c	c	c	c	c	a	597888
c	c	c	c		a	a	a	a	a	c	c	c	c	c	a	597889
c	c	c	c		a	b	b	b	b	c	c	a	c	c	b	597890
c	c	c	c		a	b	1	b	b	c	c	b	c	b	1	597891
c	c	c	c		b	b	b	b	b	c	c	b	b	b	b	597892
c	b	c	c		b	b	b	b	b	c	b	b	b	b	b	597893
b	b	b	c		b	b	b	b	b	b	b	b	b	b	b	597894
c	b	c	c		c	b	a	b	b	b	b	b	b	b	a	597895
b	b	b	c		b	b	a	b	b	b	b	b	b	b	a	597896
c	b	c	c		c	a	a	a	a	b	b	b	a	b	a	597897
b	b	b	c		b	a	b	a	a	b	b	b	a	b	b	597898
c	b	c	c		c	b	b	b	b	b	b	b	b	b	b	597899
c	b	c	c		c	a	1	a	a	a	b	b	a	c	1	597900
c	b	c	c		c	b	b	b	b	b	b	b	b	c	b	597901
c	c	c	c		c	b	a	b	b	b	c	b	c	c	a	597902

			Number of Non-Government Medical Amenities available.							Availability of drinking water - (Yes / No)			
Sl.no	Name of the village	Location code no.	Charitable non Govt. hospital/Nursing home.	Medical practitioner with MBBS Degree	Medical practitioner with other degree	Medical practitioner with no degree	Traditional practitioner and faith healer .	Medicine Shop	Others	Tap water (Treated/Untreated)	Well water (Covered / Uncovered well)	Hand Pump	Tube wells / Bore well
1	2	3	32	33	34	35	36	37	38	39	40	41	42
<b>Name of CD Block:-Khanapur</b>													
76	Kamsinkop	597878	0	0	1	0	0	0	0	Yes	No	Yes	Yes
77	Parishwad	597879	0	0	0	0	0	0	0	Yes	No	Yes	Yes
78	Gadikop	597880	0	0	1	0	0	0	0	Yes	Yes	Yes	Yes
79	Hire-Hattiholi	597881	0	0	0	0	0	0	0	Yes	No	Yes	Yes
80	Chikkahattiholi	597882	0	0	1	0	0	0	0	Yes	Yes	Yes	Yes
81	Jikanur	597883	0	0	0	0	0	0	0	Yes	Yes	Yes	Yes
82	Karvinkop	597884	0	1	2	0	0	0	0	Yes	Yes	Yes	Yes
83	Chikkamanoli	597885	0	1	3	0	0	0	0	Yes	Yes	Yes	No
84	Hiremanoli	597886	0	1	4	0	0	4	0	Yes	Yes	Yes	No
85	Chikadinkop	597887	0	0	0	0	0	0	0	Yes	Yes	Yes	Yes
86	Kagganagi	597888	0	0	0	0	0	0	0	Yes	No	Yes	Yes
87	Kodachwad	597889	0	0	1	0	0	0	0	Yes	Yes	Yes	Yes
88	Vaddebail	597890	0	0	0	0	0	0	0	Yes	Yes	Yes	Yes
89	Chapagaon	597891	0	0	0	0	0	0	0	Yes	Yes	Yes	Yes
90	Allehol	597892	0	0	0	0	0	0	0	Yes	Yes	Yes	Yes
91	Shivoli	597893	0	0	0	0	0	0	0	Yes	Yes	Yes	Yes
92	Karalga	597894	0	0	1	0	0	0	0	Yes	Yes	Yes	No
93	Hebbal	597895	0	0	1	0	0	0	0	Yes	Yes	Yes	No
94	Navage	597896	0	0	0	0	0	0	0	Yes	Yes	Yes	No
95	Channewadi	597897	0	0	0	0	0	0	0	Yes	No	Yes	Yes
96	Bhuttewadi	597898	0	0	0	0	0	0	0	Yes	No	Yes	No
97	Zunjawad K.Nandagad	597899	0	0	1	0	0	0	0	Yes	Yes	Yes	No
98	Kasabanandgad	597900	0	0	0	0	0	0	0	Yes	Yes	Yes	No
99	Khairwad	597901	0	0	1	0	0	0	0	Yes	Yes	Yes	No
100	Hadalaga	597902	0	0	0	0	0	0	0	Yes	Yes	Yes	Yes

**Village Directory**  
**Land use( as in 2009)**

Availability of drinking water - (Yes / No)			Availability of toilet & others (Yes / No)					Communication and transport facilities (If amenities available code -Yes is given except for Village Pin Code ,If not available within the village , the distance range code viz; a for < 5 Kms, b for 5-10 Kms and c for 10+ kms of nearest place where facility is available is given).							
Spring	River / Canal	Tank / Pond / Lake	Others	Community toilet including bath.	Community toilet excluding bath.	Rural sanitary mart or sanitary hardware outlet available near the village.	Community bio- gas or recycle of waste for productive use.	Post office(PO)	Sub post office (SPO)	Post & Telegraph office (P&TO)	Village Pin Code	Telephones (Land lines)	Public call office (PCO)	Mobile phone coverage	Location code no.
43	44	45	46	47	48	49	50	51	52	53	54	55	56	57	3
<b>Location Code:0007</b>															
No	Yes	No	No	No	No	No	No	Yes	Yes	a	591117	Yes	Yes	Yes	597878
No	Yes	No	No	No	No	No	No	a	Yes	b	591112	Yes	Yes	Yes	597879
No	No	Yes	No	No	No	No	No	a	a	a	591131	Yes	a	a	597880
No	No	No	No	No	No	No	No	a	a	a	591131	Yes	a	a	597881
No	No	Yes	No	No	No	No	No	a	Yes	Yes	591131	Yes	a	a	597882
No	No	Yes	Yes	No	No	No	No	a	b	c	591120	Yes	b	b	597883
Yes	Yes	Yes	Yes	Yes	No	Yes	No	a	Yes	c	591120	Yes	Yes	Yes	597884
No	No	No	No	Yes	Yes	No	Yes	a	b	b	591120	Yes	b	a	597885
No	No	No	No	Yes	Yes	No	Yes	a	a	b	590008	Yes	b	b	597886
No	Yes	No	No	No	No	No	No	a	Yes	a	591120	Yes	Yes	Yes	597887
No	Yes	No	No	No	No	No	No	a	a	a	591120	Yes	Yes	Yes	597888
No	Yes	No	No	No	No	No	No	a	a	a	590014	Yes	Yes	Yes	597889
No	Yes	Yes	No	No	No	No	No	a	a	b	591120	Yes	b	b	597890
No	Yes	Yes	No	No	No	No	No	a	b	b	591120	Yes	b	b	597891
No	No	Yes	Yes	No	No	No	No	c	a	Yes	591120	Yes	Yes	Yes	597892
No	No	No	No	No	No	No	No	b	Yes	b	591120	Yes	b	Yes	597893
No	Yes	Yes	No	No	No	No	No	a	a	b	591120	Yes	a	a	597894
No	Yes	Yes	No	No	No	No	No	a	a	a	591120	Yes	b	a	597895
No	No	No	No	No	No	No	No	a	b	b	591131	Yes	b	b	597896
No	No	Yes	No	No	No	No	No	a	Yes	a	591131	Yes	b	Yes	597897
No	No	Yes	No	No	No	No	No	b	b	b	591120	Yes	b	b	597898
No	No	No	No	No	No	No	No	b	Yes	b	591120	Yes	Yes	Yes	597899
No	No	No	No	No	No	No	No	b	b	Yes	591106	Yes	b	Yes	597900
No	No	Yes	No	No	No	No	No	a	a	b	591106	Yes	b	Yes	597901
No	No	No	No	Yes	No	No	No	a	Yes	Yes	591112	Yes	b	Yes	597902

Communication and transport facilities (If amenities available code - Yes is given except for Village Pin Code ,If not available within the village , the distance range code viz; a for < 5 Kms, b for 5-10 Kms and c for 10+ kms of nearest place where facility is available is given).

Sl.no	Name of the village	Location code no.	Internet cafes/ Common service centre (CSC)	Private courier facility	Bus service (Public & Private)	Railway stations	Auto/Modified Autos	Taxis and Vans	Tractors	Cycle-pulled rickshaws(Manual & Machine driven)	Carts driven by animals	Sea /River ferry service
1	2	3	58	59	60	61	62	63	64	65	66	67
Name of CD Block:-Khanapur												
76	Kamsinkop	597878	c	c	Yes	c	Yes	Yes	Yes	Yes	Yes	c
77	Parishwad	597879	Yes	c	Yes	c	b	Yes	Yes	Yes	b	b
78	Gadikop	597880	c	c	Yes	c	b	Yes	Yes	c	b	b
79	Hire-Hattiholi	597881	c	c	Yes	c	b	Yes	Yes	c	b	a
80	Chikkahattiholi	597882	c	c	Yes	c	b	Yes	Yes	c	b	a
81	Jikanur	597883	c	c	Yes	c	b	c	c	c	b	a
82	Karvinkop	597884	c	c	Yes	c	b	c	c	c	b	b
83	Chikkamanoli	597885	c	c	Yes	c	a	c	a	c	b	b
84	Hiremanoli	597886	c	c	Yes	b	b	c	b	c	b	b
85	Chikadinkop	597887	b	b	Yes	c	b	b	c	b	b	b
86	Kagganagi	597888	c	c	Yes	c	b	c	c	c	b	c
87	Kodachwad	597889	b	b	Yes	c	b	b	c	b	b	c
88	Vaddebail	597890	c	c	Yes	c	b	c	b	c	b	c
89	Chapagaon	597891	b	b	Yes	c	b	b	b	b	b	c
90	Allehol	597892	c	c	Yes	c	b	c	b	c	b	c
91	Shivoli	597893	c	c	Yes	c	a	c	a	c	a	c
92	Karalga	597894	c	c	Yes	c	a	b	a	c	a	c
93	Hebbal	597895	c	c	Yes	c	a	c	b	c	Yes	c
94	Navage	597896	c	c	Yes	c	b	Yes	Yes	c	b	c
95	Channewadi	597897	c	c	Yes	c	b	Yes	Yes	c	Yes	c
96	Bhuttewadi	597898	c	c	Yes	c	b	b	Yes	c	Yes	c
97	Zunjawad K.Nandagad	597899	c	c	Yes	c	b	c	c	c	b	c
98	Kasabanandgad	597900	c	c	Yes	c	b	Yes	Yes	c	Yes	c
99	Khairwad	597901	c	c	Yes	Yes	b	Yes	Yes	Yes	Yes	c
100	Hadalaga	597902	c	c	Yes	c	b	Yes	c	c	Yes	c



**Village Directory**

**Land use( as in 2009)**

Village connected to highways,village roads, banks & credit societies  
(If amenities available code -Yes is given, If not available within the  
village , the distance range code viz; a for < 5 Kms, b for 5-10 Kms  
and c for 10+ kms of nearest place where facility is available is given).

Availability of miscellaneous  
facilities (If amenities available  
code -Yes is given, If not available  
within the village , the distance  
range code viz; a for < 5 Kms, b  
for 5-10 Kms and c for 10+ kms  
of nearest place where facility is  
available is given).

Connected to national highway(NH)	Connected to state highway(SH)	Connected to major district road (MDR)	Connected to others district road	Pucca roads	Kutchcha roads	Water bounded macadam(WBM) roads	Navigable waterway (river/canal)(NW)	Footpaths (FP)	Commercial & Co- operative Banks	ATM	Agricultural Credit Societies	Self-Help Group (SHG)	Public distribution system (PDS) shop	Mandis / Regular market	Weekly Haat	Location code no.
68	69	70	71	72	73	74	75	76	77	78	79	80	81	82	83	3
<b>Location Code:0007</b>																
c	Yes	Yes	Yes	Yes	Yes	b	c	Yes	b	b	a	Yes	Yes	a	a	597878
Yes	Yes	Yes	Yes	Yes	Yes	b	b	Yes	Yes	b	Yes	Yes	Yes	b	Yes	597879
c	c	Yes	Yes	Yes	Yes	b	Yes	Yes	a	a	a	Yes	Yes	b	a	597880
c	c	Yes	c	Yes	Yes	b	a	Yes	a	b	c	Yes	Yes	b	a	597881
c	c	Yes	c	Yes	Yes	b	a	Yes	a	b	Yes	Yes	Yes	a	a	597882
c	c	c	c	Yes	Yes	b	a	Yes	a	b	b	Yes	b	a	a	597883
c	c	c	c	Yes	Yes	b	b	Yes	a	b	a	Yes	b	b	a	597884
c	c	c	c	Yes	Yes	b	b	Yes	a	Yes	Yes	Yes	Yes	a	a	597885
b	c	c	c	Yes	Yes	b	b	Yes	a	Yes	Yes	Yes	Yes	a	a	597886
c	Yes	Yes	Yes	Yes	Yes	b	b	Yes	a	b	a	Yes	b	a	a	597887
c	Yes	Yes	Yes	Yes	Yes	b	c	Yes	a	b	a	Yes	b	b	a	597888
c	b	b	b	Yes	Yes	b	c	Yes	a	b	a	Yes	Yes	a	a	597889
c	c	c	c	Yes	Yes	b	c	Yes	a	b	c	Yes	b	b	a	597890
c	b	b	b	Yes	Yes	a	c	Yes	a	b	Yes	Yes	Yes	a	a	597891
c	c	c	c	Yes	Yes	a	c	Yes	a	b	b	Yes	a	a	a	597892
Yes	Yes	c	c	Yes	Yes	a	c	Yes	b	b	b	Yes	b	b	a	597893
c	c	c	c	Yes	Yes	b	c	Yes	b	b	Yes	Yes	Yes	b	a	597894
c	c	c	Yes	Yes	Yes	b	c	Yes	a	b	Yes	Yes	Yes	b	a	597895
c	c	c	c	Yes	Yes	b	c	Yes	b	b	b	Yes	b	Yes	a	597896
c	c	Yes	Yes	Yes	Yes	Yes	c	Yes	a	b	a	Yes	b	b	a	597897
c	c	c	Yes	Yes	Yes	Yes	c	Yes	a	b	a	Yes	a	b	a	597898
c	Yes	c	c	Yes	Yes	b	c	Yes	a	b	Yes	Yes	Yes	a	a	597899
c	c	Yes	Yes	Yes	Yes	a	c	Yes	a	a	a	Yes	Yes	a	a	597900
c	c	Yes	Yes	Yes	Yes	b	c	Yes	a	b	Yes	Yes	Yes	b	a	597901
b	c	Yes	Yes	Yes	Yes	Yes	c	Yes	a	b	a	Yes	a	b	a	597902

Availability of miscellaneous facilities (If amenities available code -Yes is given, If not available within the village , the distance range code viz; a for < 5 Kms, b for 5-10 Kms and c for 10+ kms of nearest place where facility is available is given).

Sl.no	Name of the village	Location code no.	Agricultural marketing society	Integrated Child Development Scheme (Nutritional Centres)	Anganwadi Centre (Nutritional Centres)	Others (Nutritional Centres)	ASHA (Accredited Social Health Activist)	Community centre with/without TV	Sports Field,	Sports Club / Recreation Centre	Cinema / Video Hall	Public Library	Public Reading Room	Newspaper Supply	Assembly Polling station	Birth & Death Registration Office
1	2	3	84	85	86	87	88	89	90	91	92	93	94	95	96	97
Name of CD Block:-Khanapur																
76	Kamsinkop	597878	c	a	a	c	b	c	a	a	a	a	a	Yes	Yes	Yes
77	Parishwad	597879	c	Yes	Yes	c	Yes	Yes	a	a	a	Yes	Yes	Yes	Yes	Yes
78	Gadikop	597880	a	Yes	Yes	a	Yes	c	a	a	a	a	a	Yes	Yes	Yes
79	Hire-Hattiholi	597881	a	Yes	Yes	a	Yes	a	a	a	a	a	a	Yes	Yes	Yes
80	Chikkahattiholi	597882	a	Yes	Yes	a	Yes	c	a	a	a	a	a	Yes	Yes	Yes
81	Jikanur	597883	a	a	a	a	Yes	c	a	a	a	a	a	Yes	Yes	Yes
82	Karvinkop	597884	c	Yes	Yes	c	Yes	c	a	a	a	a	a	Yes	Yes	Yes
83	Chikkamanoli	597885	c	Yes	Yes	c	b	c	a	a	a	a	a	Yes	Yes	Yes
84	Hiremanoli	597886	c	Yes	Yes	c	Yes	c	a	a	a	Yes	Yes	Yes	Yes	Yes
85	Chikadinkop	597887	c	Yes	Yes	b	Yes	c	a	a	a	a	a	Yes	Yes	Yes
86	Kagganagi	597888	c	Yes	Yes	b	Yes	c	a	a	a	a	a	Yes	Yes	Yes
87	Kodachwad	597889	c	Yes	Yes	b	Yes	c	a	a	a	Yes	Yes	Yes	Yes	Yes
88	Vaddebail	597890	c	Yes	Yes	c	Yes	c	a	a	a	a	a	Yes	Yes	Yes
89	Chapagaon	597891	c	Yes	Yes	b	Yes	b	a	a	a	a	a	Yes	Yes	Yes
90	Allehol	597892	b	a	a	b	b	b	a	a	a	a	a	Yes	a	Yes
91	Shivoli	597893	b	a	a	b	Yes	c	a	a	a	a	a	Yes	a	Yes
92	Karalga	597894	b	Yes	Yes	b	Yes	b	a	a	a	a	a	Yes	Yes	Yes
93	Hebbal	597895	c	Yes	Yes	c	Yes	c	a	a	a	a	a	Yes	Yes	Yes
94	Navage	597896	b	b	b	b	Yes	b	a	a	a	a	a	Yes	Yes	Yes
95	Channevadi	597897	c	a	a	c	b	b	a	a	a	a	a	Yes	a	Yes
96	Bhuttewadi	597898	b	Yes	Yes	b	Yes	b	a	a	a	b	b	Yes	Yes	Yes
97	Zunjawad K.Nandagad	597899	b	b	b	b	Yes	b	a	a	a	b	b	Yes	Yes	Yes
98	Kasabanandgad	597900	Yes	Yes	Yes	b	Yes	a	a	a	a	Yes	Yes	Yes	Yes	Yes
99	Khairwad	597901	a	Yes	Yes	a	Yes	b	b	b	b	b	b	Yes	Yes	Yes
100	Hadalaga	597902	b	b	b	b	Yes	b	b	b	b	b	b	a	Yes	Yes

**Village Directory**  
**Land use( as in 2009)**

Availability of electricity (Yes/No)				Land Use								
				Nearest Town	Area under different types of land use ( in hectares rounded up to one decimal place)							
Power Supply for Domestic Use (ED)	Power Supply for Agricultural Use (EAG)	Power Supply for Commercial Use (EC)	Power Supply for All Uses (EA)	Name	Distance range code i.e. a for < 5 Kms, b for 5-10 Kms and c for 10+ kms .	Forests	Area under Non- agricultural Uses	Barren and Un-cultivable land	Permanent Pastures and Other Grazing Lands	Land Under Miscellaneous Tree Crops etc.	Culturable Waste Land	Location code no.
98	99	100	101	102	103	104	105	106	107	108	109	3
<b>Location Code:0007</b>												
No	No	No	Yes	KHANAPUR	c	0	23.5	4.9	0	0	0	597878
No	No	No	Yes	KHANAPUR	c	0	33.5	34.5	0	0	0	597879
No	No	No	Yes	KHANAPUR	c	0	10	18.5	0	0	10.6	597880
No	No	No	Yes	KHANAPUR	c	0	23.4	7.6	0	0	0	597881
No	No	No	Yes	KHANAPUR	c	0	13.8	9.5	0	0	0	597882
No	No	No	Yes	KHANAPUR	c	0	12.4	6.4	0	0	0	597883
No	No	No	Yes	KHANAPUR	c	0	2	16.2	0	0	0	597884
No	No	No	Yes	KHANAPUR	c	0	65.3	22	0	0	0	597885
No	No	No	Yes	KHANAPUR	c	0	44.6	25.8	0	0.4	27	597886
No	No	No	Yes	KHANAPUR	c	0	9.7	11.3	0	0	0	597887
No	No	No	Yes	KHANAPUR	c	0	17	1.7	0	0	20.3	597888
No	No	No	Yes	KHANAPUR	c	0	18.1	27.6	0	10	0	597889
No	No	No	Yes	KHANAPUR	c	0	10.9	2	0	0	10.9	597890
No	No	No	Yes	KHANAPUR	c	0	27.6	30.2	0	0	31.1	597891
No	No	No	Yes	KHANAPUR	c	0	3.7	48.2	46.2	0	10.2	597892
No	No	No	Yes	KHANAPUR	c	32.1	2.2	32	0	0	12.1	597893
No	No	No	Yes	KHANAPUR	b	289	14.8	0	0	0	156	597894
No	No	No	Yes	KHANAPUR	c	108.4	20.7	0	0	320.4	3.2	597895
No	No	No	Yes	KHANAPUR	b	245.6	27.5	163.8	0	0	119.6	597896
No	No	No	Yes	KHANAPUR	c	0	9.8	46.2	0	0	16.6	597897
No	No	No	Yes	BELGAUM	b	0	6.6	12.7	0	0	32.1	597898
No	No	No	Yes	KHANAPUR	c	0	27.6	163.8	245.6	58.1	119.6	597899
No	No	No	Yes	KHANAPUR	c	14.9	15	62.8	8.6	70.2	80.8	597900
No	No	No	Yes	KHANAPUR	c	111.7	7.1	117.1	0	0	65.8	597901
No	No	No	Yes	KHANAPUR	c	55.9	4.8	59.5	0	0	0	597902

Sl.no	Name of the village	Location code no.	Land Use					Area irrigated by source (in hectare).					
			Fallow lands other than current fallows	Current Fallows	Net Area Sown	Total Irrigated Land Area	Total Un-irrigated Land Area	Canals ( C )	Wells/Tube-wells(W/TW)	Tanks/Lakes(T/L)	Water Falls(WF)	Others(O)	
1	2	3	110	111	112	113	114	115	116	117	118	119	
<b>Name of CD Block:-Khanapur</b>													
76	Kamsinkop	597878	0	0	203.2	122	81.2	0	28.9	0	93.1	0	
77	Parishwad	597879	0	0	597.6	250	347.6	0	36.4	163	50.6	0	
78	Gadikop	597880	0	0	333.4	197.2	136.2	0	0	138.8	58.4	0	
79	Hire-Hattiholi	597881	0	0	299.3	220.2	79.1	0	111.3	0	108.9	0	
80	Chikkahattiholi	597882	0	0	163.7	93.1	70.6	0	65.6	0	27.5	0	
81	Jikanur	597883	0	0	163.4	119.8	43.6	0	69.6	0	50.2	0	
82	Karvinkop	597884	0	0	192	87	105	0	73	14	0	0	
83	Chikkamanoli	597885	0	0	450.1	270	180.1	0	262.3	7.7	0	0	
84	Hiremanoli	597886	0	0	552	280	272	0	280	0	0	0	
85	Chikadinkop	597887	0	0	138.8	90.6	48.2	61.1	29.5	0	0	0	
86	Kagganagi	597888	0	0	234	100	134	0	67.6	26.3	6.1	0	
87	Kodachwad	597889	0	0	257.2	138.5	118.7	0	68	0	70.5	0	
88	Vaddebail	597890	0	0	183.8	125.7	58.1	0	40.7	0	85	0	
89	Chapagaon	597891	0	0	610.6	206	404.6	0	105	0	101	0	
90	Allehol	597892	0	0	85.5	24	61.5	0	24	0	0	0	
91	Shivoli	597893	0	0	100.5	65.4	35.1	0	16.4	0	0	49	
92	Karalga	597894	0	0	531.5	196.5	335	0	13.3	27.6	0	155.6	
93	Hebbal	597895	0	0	447.5	165.9	281.6	0	62.9	103	0	0	
94	Navage	597896	0	0	82	75.4	6.6	7.8	0	4	0	63.6	
95	Channewadi	597897	0	0	162.6	13.4	149.2	0	13.4	0	0	0	
96	Bhuttewadi	597898	0	0	176.4	18.6	157.8	0	18.6	0	0	0	
97	Zunjawad K.Nandagad	597899	0	0	82	67.6	14.4	0	0	4	0	63.6	
98	Kasabanandgad	597900	0	0	271	52.1	218.9	0	40.2	11.9	0	0	
99	Khairwad	597901	0	0	193.3	21.2	172.1	0	21.2	0	0	0	
100	Hadalaga	597902	0	0	113	37	76	0	37	0	0	0	

**Village Directory**  
**Land use( as in 2009)**

**Name of three most important commodities manufactured**

First	Second	Third	Name of the village	Location code no.
120	121	122	2	3
<b>Location Code:0007</b>				
-	-	-	Kamsinkop	597878
-	-	-	Parishwad	597879
Jaggery	-	-	Gadikop	597880
Jaggery	-	-	Hire-Hattiholi	597881
Jaggery	-	-	Chikkahattiholi	597882
-	-	-	Jikanur	597883
-	-	-	Karvinkop	597884
-	-	-	Chikkamanoli	597885
-	-	-	Hiremanoli	597886
-	-	-	Chikadinkop	597887
-	-	-	Kagganagi	597888
-	-	-	Kodachwad	597889
-	-	-	Vaddebail	597890
-	-	-	Chapagaon	597891
-	-	-	Allehol	597892
-	-	-	Shivoli	597893
-	-	-	Karalga	597894
Bricks	-	-	Hebbal	597895
Bricks	-	-	Navage	597896
-	-	-	Channewadi	597897
-	-	-	Bhuttewadi	597898
-	-	-	Zunjawad K.Nandagad	597899
Bricks	-	-	Kasabanandgad	597900
-	-	-	Khairwad	597901
-	-	-	Hadalaga	597902

Sl.no	Name of the village	Location code no.	Total area of the village ( in hectares rounded up to one decimal place)	Total population ( 2011 census )	Number of households (2011 census)	Number of educational amenities available. (If not available within the village , the distance range code viz; a for < 5 Kms, b for 5-10 Kms and c for 10+ kms of nearest place where facility is available is given).									
						Pre-Primary school (PP)	Primary school (P)	Middle school (M)	Secondary School (S)	Senior Secondary school (SS)	Degree college of arts science & commerce (ASC)	Engineering college(EC)	Medical college (MC)	Management institute (MI)	
1	2	3	4	5	6	7	8	9	10	11	12	13	14	15	
<b>Name of CD Block:-Khanapur</b>															
101	Deminkop	597903	253.4	296	53	b	1	a	a	a	c	c	c	c	
102	Avarolli	597904	777.7	1973	443	b	1	1	a	b	c	c	c	c	
103	Banki-Basarikatti	597905	605.4	607	134	1	1	1	a	b	b	c	a	c	
104	Bekwad	597906	728.5	2162	438	b	2	1	1	b	b	c	a	c	
105	Kadatanbagewadi	597907	882.7	2754	566	b	2	1	a	1	b	c	a	c	
106	Hire-Angrolli	597908	314.1	1507	286	1	1	1	a	b	b	c	c	c	
107	Tolagi	597909	818.2	2331	544	2	2	2	b	b	c	c	b	c	
108	Itagi	597910	1520.2	8811	1894	1	6	5	1	b	1	c	c	c	
109	Bogur	597911	497.6	2191	452	1	1	1	a	a	a	c	c	c	
110	Gandigwad	597912	1586	6564	1563	3	4	1	5	2	c	c	c	c	
111	Holda	597913	1252.6	35	7	b	5	5	2	2	1	c	c	c	
112	Kelil	597914	1684.5	66	13	a	1	1	1	2	1	c	b	c	
113	Mendil	597915	1409.4	216	36	b	2	1	1	2	1	c	c	c	
114	Degaon	597916	666.6	138	28	b	1	1	1	2	1	c	c	c	
115	Gavali	597917	5309.6	397	82	b	2	1	b	b	c	c	c	c	
116	Pastoli	597918	692.6	154	29	b	1	a	1	b	c	c	c	c	
117	Kongale	597919	1249.9	271	51	b	1	b	c	c	c	c	c	c	
118	Jamagaon	597920	1481.3	339	69	b	2	1	a	c	1	c	c	c	
119	Hemmadaga	597921	3327.9	775	148	a	2	1	b	b	1	c	c	c	
120	Abanali	597922	1178.4	300	57	a	1	1	b	c	1	c	c	c	
121	Nerase	597923	1987	2099	447	b	2	2	b	c	c	c	c	c	
122	Manturga	597924	1255.5	1124	262	b	1	1	1	b	1	c	c	c	
123	Teregali	597925	747.9	317	60	a	1	1	1	2	1	c	c	c	
124	Shiroli	597926	978.2	1135	215	b	3	1	1	c	c	c	c	c	
125	Dongargaon	597927	1546.8	478	93	a	1	1	b	c	c	c	c	c	

Number of educational amenities available. (If not available within the village , the distance range code viz; a for < 5 Kms, b for 5-10 Kms and c for 10+ kms of nearest place where facility is available is given).

Number of Medical Amenities available. (If not available within the village , the distance range code viz; a for < 5 Kms, b for 5-10 Kms and c for 10+ kms of nearest place where facility is available is given).

Polytechnic (Pt)	Vocational training school /ITI	Non-formal training centre (NFTC)	Special school for disabled (SSD)	Others (specify)	Community health centre (CHC)	Primary health centre (PHC)	Primary health sub centre (PHS)	Maternity and child welfare centre (MCW)	T.B. clinic (TBC)	Hospital-allopathic (HA)	Hospital-alternative medicine (HO)	Dispensary (D)	Veterinary hospital (VH)	Mobile health clinic(MHC)	Family welfare centre (FWC)	Location code no.
16	17	18	19	20	21	22	23	24	25	26	27	28	29	30	31	3
Location Code:0007																
c	c	c	c		b	b	b	b	b	c	c	c	c	c	b	597903
c	c	c	c		b	b	1	b	b	c	c	b	a	c	1	597904
c	c	c	c		c	b	b	b	b	c	c	c	c	c	b	597905
c	c	c	c		b	b	1	b	b	c	b	c	b	c	1	597906
c	c	c	c		c	b	1	b	b	c	1	c	c	c	1	597907
c	c	c	c		c	b	a	b	b	a	a	b	b	c	a	597908
c	b	c	c		c	b	1	b	b	c	c	c	b	c	1	597909
c	c	c	c	c	c	1	1	1	1	c	c	c	1	c	1	597910
c	c	c	c	c	c	a	1	a	a	c	c	c	c	c	1	597911
c	c	c	c		b	c	1	c	c	c	1	1	1	c	1	597912
c	b	c	c		c	c	b	c	c	c	c	c	c	c	b	597913
c	c	c	c		c	c	b	c	c	c	c	c	1	1	b	597914
c	c	c	c		c	c	b	c	c	c	c	c	1	1	b	597915
c	c	c	c		c	c	b	c	c	c	c	c	c	c	b	597916
c	c	c	c		c	c	b	c	c	c	c	c	c	c	b	597917
c	c	c	c		c	c	b	c	c	c	c	c	c	c	b	597918
c	c	c	c		c	c	b	c	c	c	c	c	c	c	b	597919
c	c	c	c		c	c	b	c	c	c	c	c	c	c	b	597920
c	c	c	c		c	c	b	c	c	c	c	c	c	c	b	597921
c	c	c	c		c	c	b	c	c	c	c	c	c	c	b	597922
c	c	c	c		c	1	b	1	1	c	c	c	c	c	b	597923
b	b	b	c	c	b	b	b	b	b	b	b	b	b	b	b	597924
c	c	c	c		c	c	b	c	c	c	c	c	c	c	b	597925
c	c	c	c		c	c	b	c	c	c	c	c	c	c	b	597926
c	c	c	c		c	c	b	c	c	c	c	c	c	c	b	597927

			Number of Non-Government Medical Amenities available.							Availability of drinking water - (Yes / No)			
Sl.no	Name of the village	Location code no.	Charitable non Govt. hospital/Nursing home.	Medical practitioner with MBBS Degree	Medical practitioner with other degree	Medical practitioner with no degree	Traditional practitioner and faith healer .	Medicine Shop	Others	Tap water (Treated/Untreated)	Well water (Covered / Uncovered well)	Hand Pump	Tube wells / Bore well
1	2	3	32	33	34	35	36	37	38	39	40	41	42
<b>Name of CD Block:-Khanapur</b>													
101	Deminkop	597903	0	0	0	0	0	0	0	Yes	Yes	Yes	No
102	Avarolli	597904	0	0	0	0	0	0	0	Yes	Yes	Yes	Yes
103	Banki-Basarikatti	597905	0	0	0	0	0	0	0	Yes	Yes	Yes	Yes
104	Bekwad	597906	0	0	0	0	0	0	0	Yes	Yes	Yes	No
105	Kadatanbagewadi	597907	0	0	0	0	0	0	0	Yes	Yes	Yes	Yes
106	Hire-Angrolli	597908	0	0	1	0	0	0	0	Yes	Yes	Yes	Yes
107	Tolagi	597909	0	0	2	0	0	0	0	Yes	Yes	Yes	Yes
108	Itagi	597910	0	2	0	0	0	1	0	Yes	Yes	Yes	Yes
109	Bogur	597911	0	0	0	0	0	0	0	Yes	Yes	Yes	No
110	Gandigwad	597912	0	0	1	4	0	1	0	Yes	Yes	Yes	No
111	Holda	597913	0	0	0	0	0	0	0	No	No	Yes	No
112	Kelil	597914	0	0	0	0	0	0	0	No	No	Yes	No
113	Mendil	597915	0	0	0	0	0	0	0	No	Yes	Yes	No
114	Degaon	597916	0	0	0	0	0	0	0	No	No	Yes	No
115	Gavali	597917	0	0	0	0	0	0	0	No	Yes	Yes	No
116	Pastoli	597918	0	0	0	0	0	0	0	No	No	Yes	No
117	Kongale	597919	0	0	0	0	0	0	0	Yes	No	Yes	No
118	Jamagaon	597920	0	0	0	0	0	0	0	No	No	Yes	No
119	Hemmadaga	597921	0	0	0	0	0	0	0	No	Yes	Yes	Yes
120	Abanali	597922	0	0	0	0	0	0	0	Yes	Yes	Yes	Yes
121	Nerase	597923	0	0	0	0	0	0	0	Yes	No	Yes	No
122	Manturga	597924	0	0	1	0	0	0	0	Yes	Yes	Yes	Yes
123	Teregali	597925	0	0	0	0	0	0	0	Yes	Yes	Yes	Yes
124	Shiroli	597926	0	0	1	0	0	0	0	Yes	Yes	Yes	Yes
125	Dongargaon	597927	0	0	0	0	0	0	0	Yes	Yes	Yes	Yes



**Village Directory**  
**Land use( as in 2009)**

Availability of drinking water - (Yes / No)				Availability of toilet & others (Yes / No)				Communication and transport facilities (If amenities available code -Yes is given except for Village Pin Code ,If not available within the village , the distance range code viz; a for < 5 Kms, b for 5-10 Kms and c for 10+ kms of nearest place where facility is available is given).								
Spring	River / Canal	Tank / Pond / Lake	Others	Community toilet including bath.	Community toilet excluding bath.	Rural sanitary mart or sanitary hardware outlet available near the village.	Community bio- gas or recycle of waste for productive use.	Post office(PO)	Sub post office (SPO)	Post & Telegraph office (P&TO)	Village Pin Code	Telephones (Land lines)	Public call office (PCO)	Mobile phone coverage	Location code no.	
43	44	45	46	47	48	49	50	51	52	53	54	55	56	57	3	
<b>Location Code:0007</b>																
No	No	No	No	No	No	No	No	Yes	a	Yes	591112	Yes	Yes	Yes	597903	
No	No	No	No	No	No	No	No	a	Yes	Yes	591112	Yes	a	Yes	597904	
No	No	Yes	No	No	No	No	No	b	Yes	Yes	591112	Yes	Yes	Yes	597905	
No	No	Yes	No	No	No	No	No	c	a	c	591302	Yes	b	b	597906	
No	No	Yes	No	No	No	No	No	c	b	c	591302	Yes	b	b	597907	
No	No	Yes	No	No	Yes	No	No	c	a	c	591302	b	b	b	597908	
No	No	Yes	No	No	No	No	No	c	a	c	591302	Yes	b	b	597909	
No	Yes	Yes	Yes	No	Yes	Yes	No	c	b	c	591302	Yes	b	Yes	597910	
No	No	Yes	No	No	No	No	No	c	b	c	591302	Yes	b	b	597911	
No	No	No	No	Yes	Yes	No	Yes	c	b	c	591302	Yes	b	Yes	597912	
No	Yes	No	No	No	No	No	No	c	b	c	591302	b	a	b	597913	
Yes	Yes	No	No	No	No	No	No	b	b	c	591302	b	b	b	597914	
Yes	Yes	No	No	No	No	No	No	c	b	Yes	591302	Yes	b	b	597915	
Yes	No	No	No	No	No	No	No	c	Yes	c	591302	Yes	Yes	Yes	597916	
No	No	No	No	No	No	No	No	b	Yes	b	591302	Yes	Yes	b	597917	
No	No	No	No	No	No	No	No	c	b	c	591302	b	b	b	597918	
No	Yes	No	No	No	No	No	No	c	Yes	Yes	591302	Yes	b	b	597919	
Yes	No	No	No	No	No	No	No	c	b	c	591302	Yes	b	b	597920	
No	No	No	No	No	No	No	No	c	b	c	591301	Yes	b	b	597921	
No	No	No	No	No	No	No	No	b	b	b	581453	b	b	Yes	597922	
Yes	No	No	No	No	No	No	No	a	b	a	591301	Yes	a	Yes	597923	
No	No	No	No	No	No	No	No	b	b	b	591302	Yes	b	Yes	597924	
No	No	No	No	No	No	No	No	c	b	b	591108	Yes	b	Yes	597925	
No	No	No	No	No	No	No	No	c	a	a	591302	Yes	Yes	Yes	597926	
No	No	No	No	No	No	No	No	c	b	c	591302	Yes	b	b	597927	

Communication and transport facilities (If amenities available code - Yes is given except for Village Pin Code ,If not available within the village , the distance range code viz; a for < 5 Kms, b for 5-10 Kms and c for 10+ kms of nearest place where facility is available is given).

Sl.no	Name of the village	Location code no.	Internet cafes/ Common service centre (CSC)	Private courier facility	Bus service (Public & Private)	Railway stations	Auto/Modified Autos	Taxis and Vans	Tractors	Cycle-pulled rickshaws(Manual & Machine driven)	Carts driven by animals	Sea /River ferry service
1	2	3	58	59	60	61	62	63	64	65	66	67
Name of CD Block:-Khanapur												
101	Deminkop	597903	Yes	Yes	Yes	c	Yes	Yes	Yes	c	Yes	c
102	Avarolli	597904	c	c	Yes	c	b	Yes	Yes	c	Yes	c
103	Banki-Basarikatti	597905	c	c	Yes	c	b	Yes	Yes	Yes	Yes	c
104	Bekwad	597906	c	c	Yes	c	b	c	c	c	b	c
105	Kadatanbagewadi	597907	c	c	Yes	c	b	c	c	c	b	c
106	Hire-Angrolli	597908	c	c	Yes	c	b	c	c	c	b	c
107	Tolagi	597909	c	c	Yes	c	a	c	c	c	Yes	c
108	Itagi	597910	c	c	Yes	c	Yes	c	c	c	b	c
109	Bogur	597911	c	c	Yes	c	b	c	c	c	Yes	c
110	Gandigwad	597912	c	c	Yes	c	Yes	c	c	c	Yes	c
111	Holda	597913	c	c	Yes	c	b	c	c	c	Yes	c
112	Kelil	597914	c	c	Yes	c	b	c	Yes	c	Yes	c
113	Mendil	597915	c	c	a	c	b	Yes	c	Yes	Yes	c
114	Degaon	597916	c	c	Yes	c	b	c	c	c	Yes	c
115	Gavali	597917	b	b	Yes	b	Yes	Yes	Yes	Yes	Yes	c
116	Pastoli	597918	c	c	Yes	c	b	Yes	Yes	Yes	Yes	c
117	Kongale	597919	c	c	Yes	c	b	Yes	Yes	c	Yes	c
118	Jamagaon	597920	c	c	Yes	c	b	c	Yes	c	Yes	c
119	Hemmadaga	597921	c	c	a	c	b	c	c	c	b	c
120	Abanali	597922	c	c	b	b	b	c	b	c	b	c
121	Nerase	597923	c	c	Yes	a	a	c	a	c	a	c
122	Manturga	597924	c	c	Yes	b	b	b	b	c	Yes	c
123	Teregali	597925	c	c	Yes	b	b	c	b	Yes	Yes	c
124	Shiroli	597926	c	Yes	Yes	b	b	Yes	Yes	Yes	Yes	c
125	Dongargaon	597927	c	c	Yes	c	b	c	Yes	Yes	Yes	c

**Village Directory**  
**Land use( as in 2009)**

**Village connected to highways,village roads, banks & credit societies**  
**(If amenities available code -Yes is given, If not available within the**  
**village , the distance range code viz; a for < 5 Kms, b for 5-10 Kms**  
**and c for 10+ kms of nearest place where facility is available is given).**

**Availability of miscellaneous**  
**facilities (If amenities available**  
**code -Yes is given, If not available**  
**within the village , the distance**  
**range code viz; a for < 5 Kms, b**  
**for 5-10 Kms and c for 10+ kms**  
**of nearest place where facility is**  
**available is given).**

Connected to national highway(NH)	Connected to state highway(SH)	Connected to major district road (MDR)	Connected to others district road	Pucca roads	Kutchcha roads	Water bounded macadam(WBM) roads	Navigable waterway (river/canal)(NW)	Footpaths (FP)	Commercial & Co-operative Banks	ATM	Agricultural Credit Societies	Self-Help Group (SHG)	Public distribution system (PDS) shop	Mandis / Regular market	Weekly Haat	Location code no.
68	69	70	71	72	73	74	75	76	77	78	79	80	81	82	83	3
<b>Location Code:0007</b>																
c	Yes	Yes	Yes	Yes	Yes	b	c	Yes	a	b	b	Yes	a	b	a	597903
c	c	Yes	Yes	Yes	Yes	b	c	Yes	a	b	Yes	Yes	Yes	b	a	597904
b	Yes	Yes	Yes	Yes	Yes	b	c	Yes	a	b	b	Yes	b	b	a	597905
c	c	c	c	Yes	Yes	b	c	Yes	a	b	Yes	Yes	Yes	b	a	597906
c	Yes	c	c	Yes	Yes	b	c	Yes	a	b	a	Yes	Yes	b	a	597907
c	Yes	c	c	Yes	Yes	b	c	Yes	a	b	a	Yes	Yes	a	a	597908
c	Yes	c	c	Yes	Yes	b	c	Yes	a	b	Yes	Yes	Yes	b	a	597909
c	c	c	c	Yes	Yes	b	c	Yes	Yes	b	Yes	Yes	Yes	a	Yes	597910
c	c	c	c	Yes	Yes	b	c	Yes	a	b	a	Yes	Yes	b	a	597911
c	c	c	c	Yes	Yes	b	c	Yes	Yes	b	Yes	Yes	Yes	a	Yes	597912
c	Yes	c	c	Yes	Yes	b	c	Yes	a	b	a	a	a	a	a	597913
c	Yes	c	c	Yes	Yes	a	c	Yes	a	b	a	a	b	b	a	597914
c	Yes	Yes	Yes	Yes	Yes	b	c	Yes	a	b	a	Yes	b	b	a	597915
c	c	c	c	Yes	Yes	b	c	Yes	a	b	a	b	b	a	a	597916
b	b	b	Yes	Yes	Yes	b	c	Yes	a	b	b	Yes	b	b	a	597917
Yes	Yes	Yes	Yes	Yes	Yes	b	c	Yes	a	b	b	b	b	b	a	597918
c	Yes	c	c	Yes	Yes	a	c	Yes	a	b	b	Yes	b	b	a	597919
c	Yes	Yes	Yes	Yes	Yes	a	c	Yes	a	b	b	Yes	b	b	a	597920
c	c	c	Yes	Yes	Yes	a	c	Yes	a	b	b	Yes	b	a	a	597921
b	c	c	Yes	Yes	Yes	b	c	Yes	a	b	b	Yes	b	b	a	597922
a	c	c	Yes	Yes	Yes	b	c	Yes	a	b	c	Yes	Yes	b	a	597923
b	c	Yes	Yes	Yes	Yes	b	c	Yes	b	b	b	Yes	Yes	b	a	597924
b	c	Yes	Yes	Yes	Yes	b	c	Yes	b	b	c	Yes	a	a	a	597925
c	c	Yes	Yes	Yes	Yes	b	c	Yes	a	b	Yes	Yes	b	a	a	597926
c	Yes	c	c	Yes	Yes	b	c	Yes	a	b	b	Yes	a	a	a	597927

Availability of miscellaneous facilities (If amenities available code -Yes is given, If not available within the village, the distance range code viz; a for < 5 Kms, b for 5-10 Kms and c for 10+ kms of nearest place where facility is available is given).

Sl.no	Name of the village	Location code no.	Agricultural marketing society	Integrated Child Development Scheme (Nutritional Centres)	Anganwadi Centre (Nutritional Centres)	Others (Nutritional Centres)	ASHA (Accredited Social Health Activist)	Community centre with/without TV	Sports Field,	Sports Club / Recreation Centre	Cinema / Video Hall	Public Library	Public Reading Room	Newspaper Supply	Assembly Polling station	Birth & Death Registration Office
1	2	3	84	85	86	87	88	89	90	91	92	93	94	95	96	97
Name of CD Block:-Khanapur																
101	Deminkop	597903	a	a	a	a	a	a	a	a	a	a	a	Yes	a	Yes
102	Avarolli	597904	b	Yes	Yes	b	Yes	b	b	b	b	b	b	Yes	Yes	Yes
103	Banki-Basarikatti	597905	b	Yes	Yes	b	a	b	a	a	a	a	a	Yes	Yes	Yes
104	Bekwad	597906	b	Yes	Yes	b	Yes	b	b	b	b	Yes	Yes	Yes	Yes	Yes
105	Kadatanbagewadi	597907	b	Yes	Yes	b	Yes	b	a	a	a	Yes	Yes	Yes	Yes	Yes
106	Hire-Angrolli	597908	c	Yes	Yes	c	Yes	c	a	a	a	a	a	Yes	Yes	Yes
107	Tolagi	597909	b	Yes	Yes	b	Yes	b	a	a	a	a	a	Yes	Yes	Yes
108	Itagi	597910	Yes	Yes	Yes	a	Yes	Yes	Yes	Yes	a	Yes	Yes	Yes	Yes	Yes
109	Bogur	597911	Yes	a	a	a	Yes	a	a	a	a	a	a	Yes	Yes	Yes
110	Gandigwad	597912	c	Yes	Yes	b	Yes	Yes	Yes	Yes	Yes	Yes	Yes	Yes	Yes	Yes
111	Holda	597913	c	a	a	b	b	c	a	a	a	a	a	a	a	Yes
112	Kelil	597914	c	a	a	b	b	c	a	a	a	a	a	Yes	a	Yes
113	Mendil	597915	c	Yes	Yes	b	Yes	c	a	a	a	a	a	a	a	Yes
114	Degaon	597916	c	b	b	b	Yes	c	a	a	a	a	a	a	a	Yes
115	Gavali	597917	c	a	a	b	b	c	a	a	a	a	a	a	a	Yes
116	Pastoli	597918	c	a	a	b	b	c	a	a	a	a	a	a	b	Yes
117	Kongale	597919	c	a	a	b	b	c	a	a	a	b	b	a	a	Yes
118	Jamagaon	597920	c	a	a	b	b	c	a	a	a	a	a	a	a	Yes
119	Hemmadaga	597921	c	Yes	Yes	b	b	c	a	a	a	b	b	a	Yes	Yes
120	Abanali	597922	c	a	a	b	Yes	c	a	a	a	b	b	a	b	Yes
121	Nerase	597923	c	a	a	c	Yes	b	b	b	a	a	a	Yes	Yes	Yes
122	Manturga	597924	b	Yes	Yes	Yes	Yes	b	a	a	a	Yes	Yes	Yes	Yes	Yes
123	Teregali	597925	c	a	a	b	b	c	a	a	a	a	a	a	a	Yes
124	Shiroli	597926	c	Yes	Yes	c	Yes	c	a	a	a	Yes	Yes	Yes	Yes	Yes
125	Dongargaon	597927	c	Yes	Yes	b	Yes	c	a	a	a	b	b	a	a	Yes

**Village Directory**  
**Land use( as in 2009)**

Availability of electricity (Yes/No)				Land Use									Location code no.
				Nearest Town	Area under different types of land use ( in hectares rounded up to one decimal place)								
Power Supply for Domestic Use (ED)	Power Supply for Agricultural Use (EAG)	Power Supply for Commercial Use (EC)	Power Supply for All Uses (EA)	Name	Distance range code i.e. a for < 5 Kms, b for 5-10 Kms and c for 10+ kms .	Forests	Area under Non-agricultural Uses	Barren and Un-cultivable land	Permanent Pastures and Other Grazing Lands	Land Under Miscellaneous Tree Crops etc.	Culturable Waste Land	3	
98	99	100	101	102	103	104	105	106	107	108	109	3	
<b>Location Code:0007</b>													
No	No	No	Yes	KHANAPUR	c	0	3.4	6.6	0	0	0	597903	
No	No	No	Yes	KHANAPUR	c	0	20	64.8	0	0	0	597904	
No	No	No	Yes	KHANAPUR	c	0	15	12.2	0	0	60.9	597905	
No	No	No	Yes	KHANAPUR	c	0	15.9	33.5	19.5	0	216.7	597906	
No	No	No	Yes	KHANAPUR	c	0	32.6	57.9	0	0	0	597907	
No	No	No	Yes	KHANAPUR	c	0	15.8	0	5.9	0	0	597908	
No	No	No	Yes	KHANAPUR	c	0	58.6	0	0	0	13.8	597909	
No	No	No	Yes	KHANAPUR	c	0	70.4	82.5	0	0	42.5	597910	
No	No	No	Yes	KHANAPUR	c	0	18.5	15	0	0	8.6	597911	
No	No	No	Yes	KHANAPUR	c	0	59.9	0	38.1	0.4	0	597912	
No	No	No	No	KHANAPUR	c	1149.5	37.3	0	0	0	9.7	597913	
No	No	No	No	KHANAPUR	c	1563	12.5	0	0	0	34.4	597914	
No	No	No	No	KHANAPUR	c	1386.9	3.4	0	0	0	0	597915	
Yes	No	No	No	KHANAPUR	c	610	21.4	0	0	0	0	597916	
No	No	No	Yes	KHANAPUR	c	4398.4	94	741.3	0	0.5	0	597917	
No	No	No	Yes	KHANAPUR	c	626.8	12.3	1	0	39	8.7	597918	
No	No	No	Yes	KHANAPUR	c	1176.9	12.4	1	0	0.1	17	597919	
No	No	No	Yes	KHANAPUR	c	1380	7.3	0	0	0	35.6	597920	
No	No	No	Yes	KHANAPUR	c	3183	21.9	0	0	20	0	597921	
No	No	No	Yes	KHANAPUR	c	1059	9.8	8	0	0	35	597922	
No	No	No	Yes	KHANAPUR	c	1485	12	6.9	0	37.9	0	597923	
No	No	No	Yes	KHANAPUR	b	661.2	15.8	36.3	0	144.2	0	597924	
No	No	No	Yes	KHANAPUR	c	434	23.9	24.7	0	60.2	0	597925	
No	No	No	Yes	KHANAPUR	c	597	27.7	36.8	0	0	128.7	597926	
No	No	No	Yes	KHANAPUR	c	1413.3	8.5	6	0	0	0	597927	

Sl.no	Name of the village	Location code no.	Land Use					Area irrigated by source (in hectare).					
			Area under different types of land use ( in hectares rounded up to one decimal place)										
			Fallow lands other than current fallows	Current Fallows	Net Area Sown	Total Irrigated Land Area	Total Un-irrigated Land Area	Canals ( C )	Wells/Tube-wells(W/TW)	Tanks/Lakes(T/L)	Water Falls(WF)	Others(O)	
1	2	3	110	111	112	113	114	115	116	117	118	119	
<b>Name of CD Block:-Khanapur</b>													
101	Deminkop	597903	0	0	243.4	100	143.4	0	100	0	0	0	
102	Avarolli	597904	0	0	693	381.8	311.2	0	371.7	0	10.1	0	
103	Banki-Basarikatti	597905	0	0	517.4	259	258.4	0	0	259	0	0	
104	Bekwad	597906	0	0	442.9	51.9	391	0	51.9	0	0	0	
105	Kadatanbagewadi	597907	0	0	792.2	336.1	456.1	0	275.4	60.7	0	0	
106	Hire-Angrolli	597908	0	0	292.4	173.7	118.7	36.1	107.2	0	0	30.4	
107	Tolagi	597909	0	0	745.8	323.5	422.3	11	272	0	0	40.5	
108	Itagi	597910	0	0	1324.8	662	662.8	0	330	152	0	180	
109	Bogur	597911	0	0	455.6	190	265.6	0	150	0	0	40	
110	Gandigwad	597912	0	5	1482.5	616.7	865.8	17.8	598.9	0	0	0	
111	Holda	597913	0	0	56	0	56	0	0	0	0	0	
112	Kelil	597914	0	0	74.6	0	74.6	0	0	0	0	0	
113	Mendil	597915	0	0	19.1	0	19.1	0	0	0	0	0	
114	Degaon	597916	18.2	0	16.9	1.2	15.7	0	0	1.2	0	0	
115	Gavali	597917	0	0	75.5	4.1	71.4	0	0	4.1	0	0	
116	Pastoli	597918	0	0	4.8	0	4.8	0	0	0	0	0	
117	Kongale	597919	0	0	42.5	0	42.5	0	0	0	0	0	
118	Jamagaon	597920	0	0	58.4	14.6	43.8	0	0	14.6	0	0	
119	Hemmadaga	597921	38.4	0	64.6	1	63.6	0	0	1	0	0	
120	Abanali	597922	0	0	66.6	6	60.6	0	6	0	0	0	
121	Nerase	597923	0	0	445.3	104.1	341.2	53.5	0	0	50.6	0	
122	Manturga	597924	0	0	398	18	380	18	0	0	0	0	
123	Teregali	597925	0	0	205.2	7.7	197.5	0	7.7	0	0	0	
124	Shiroli	597926	0	0	188	63.6	124.4	0	63.6	0	0	0	
125	Dongargaon	597927	0	0	119	7.3	111.7	0	7.3	0	0	0	

**Village Directory**  
**Land use( as in 2009)**

**Name of three most important commodities manufactured**

First	Second	Third	Name of the village	Location code no.
120	121	122	2	3
<b>Location Code:0007</b>				
-	-	-	Deminkop	597903
Jaggery	-	-	Avarolli	597904
-	-	-	Banki-Basarikatti	597905
-	-	-	Bekwad	597906
-	-	-	Kadatanbagewadi	597907
-	-	-	Hire-Angrolli	597908
-	-	-	Tolagi	597909
-	-	-	Itagi	597910
-	-	-	Bogur	597911
-	-	-	Gandigwad	597912
-	-	-	Holda	597913
-	-	-	Kelil	597914
-	-	-	Mendil	597915
-	-	-	Degaon	597916
-	-	-	Gavali	597917
-	-	-	Pastoli	597918
-	-	-	Kongale	597919
-	-	-	Jamagaon	597920
-	-	-	Hemmadaga	597921
-	-	-	Abanali	597922
-	-	-	Nerase	597923
-	-	-	Manturga	597924
-	-	-	Teregali	597925
-	-	-	Shiroli	597926
-	-	-	Dongargaon	597927

Sl.no	Name of the village	Location code no.	Total area of the village ( in hectares rounded up to one decimal place)	Total population ( 2011 census )	Number of households (2011 census)	Number of educational amenities available. (If not available within the village , the distance range code viz; a for < 5 Kms, b for 5-10 Kms and c for 10+ kms of nearest place where facility is available is given).									
						Pre-Primary school (PP)	Primary school (P)	Middle school (M)	Secondary School (S)	Senior Secondary school (SS)	Degree college of arts science & commerce (ASC)	Engineering college(EC)	Medical college (MC)	Management institute (MI)	
1	2	3	4	5	6	7	8	9	10	11	12	13	14	15	
<b>Name of CD Block:-Khanapur</b>															
126	Warkhadpatye	597928	2937.8	698	139	b	2	b	c	b	c	c	c	c	
127	Akrali	597929	3150.5	1383	256	a	6	1	b	b	c	c	c	c	
128	Mohiset	597930	1325.8	443	92	a	2	1	a	a	c	c	c	c	
129	Kirawale (K.G.)	597931	999.5	249	52	a	1	b	b	c	c	c	c	c	
130	Ambewadi	597932	496	166	37	a	1	b	b	c	c	c	c	c	
131	Sangargali	597933	727.7	805	194	a	2	1	a	c	c	c	c	c	
132	Tivoli	597934	1003.9	760	192	a	1	1	1	1	1	c	a	c	
133	Haruri	597935	223.9	783	165	b	1	1	b	b	b	c	c	c	
134	Shedegali	597936	276.3	640	136	b	1	a	a	b	a	c	c	c	
135	Honakal	597937	330.1	794	181	a	1	1	a	b	a	c	c	c	
136	Gangawali	597938	291.5	419	82	a	1	a	a	b	b	c	c	c	
137	Savargali	597939	518.1	518	116	a	1	1	b	c	b	c	c	c	
138	Shindhholli	597940	365.9	303	68	a	2	a	a	b	b	c	a	c	
139	Dhokegali	597941	237.9	297	61	b	1	a	b	b	b	c	c	c	
140	Manikwadi	597942	678.4	967	201	a	2	1	b	b	b	c	c	c	
141	Gunji	597943	1049.1	1984	474	b	2	1	1	c	c	c	c	c	
142	Kamatage	597944	614.2	644	146	a	1	1	a	c	c	c	c	c	
143	Watre	597945	1073.4	309	82	b	3	b	b	c	c	c	c	c	
144	Ghose (K.H.)	597946	633.4	283	53	b	2	a	a	a	c	c	c	c	
145	Diggegali	597947	411.6	252	62	1	1	b	b	b	c	c	c	c	
146	Jatage	597948	234	423	87	b	1	1	1	1	c	c	c	c	
147	Bhalake (K.H.)	597949	194.7	212	47	b	1	a	1	c	c	c	c	c	
148	Bhalake(B.K)	597950	296.2	185	43	1	1	a	a	c	c	c	c	c	
149	Shimpewadi	597951	416.5	319	77	1	1	1	1	1	c	c	c	c	
150	Karanjal	597952	571.5	257	56	b	1	a	a	c	c	c	c	c	



Number of educational amenities available. (If not available within the village , the distance range code viz; a for < 5 Kms, b for 5-10 Kms and c for 10+ kms of nearest place where facility is available is given).

Number of Medical Amenities available. (If not available within the village , the distance range code viz; a for < 5 Kms, b for 5-10 Kms and c for 10+ kms of nearest place where facility is available is given).

Polytechnic (Pt)	Vocational training school /ITI	Non-formal training centre (NFTC)	Special school for disabled (SSD)	Others (specify)	Community health centre (CHC)	Primary health centre (PHC)	Primary health sub centre (PHS)	Maternity and child welfare centre (MCW)	T.B. clinic (TBC)	Hospital-allopathic (HA)	Hospital-alternative medicine (HO)	Dispensary (D)	Veterinary hospital (VH)	Mobile health clinic(MHC)	Family welfare centre (FWC)	Location code no.
16	17	18	19	20	21	22	23	24	25	26	27	28	29	30	31	3
Location Code:0007																
c	c	c	c		c	a	b	a	a	c	c	c	c	c	b	597928
c	c	c	c		c	c	b	c	c	c	c	b	b	b	b	597929
c	c	c	c		c	a	b	a	a	c	c	a	a	a	b	597930
c	c	c	c		c	c	b	c	c	c	c	b	c	c	b	597931
c	c	c	c		c	c	b	c	c	c	c	b	c	c	b	597932
c	c	c	c		c	c	b	c	c	c	c	l	c	c	b	597933
c	c	c	c		c	c	b	c	c	c	c	c	b	c	b	597934
b	b	b	c		b	b	b	b	b	b	b	b	b	b	b	597935
a	a	a	c		a	b	b	b	b	a	b	a	a	b	b	597936
a	a	a	c		a	b	b	b	b	a	b	a	a	b	b	597937
b	b	b	c		b	b	b	b	b	b	b	b	b	b	b	597938
b	b	b	c		b	c	a	c	c	b	c	b	b	b	a	597939
b	b	b	c		b	b	b	b	b	b	b	b	b	b	b	597940
b	b	b	c		b	b	b	b	b	b	b	b	b	a	b	597941
b	b	b	c		b	b	l	b	b	b	b	b	b	a	l	597942
c	c	c	c		c	c	l	c	c	c	c	l	c	c	l	597943
c	c	c	c		c	c	l	c	c	c	c	c	b	c	l	597944
c	c	c	c		c	b	b	b	b	c	c	b	b	b	b	597945
c	c	c	c		a	a	a	a	a	c	c	a	a	a	a	597946
c	c	c	c		b	b	b	b	b	c	c	c	c	c	b	597947
c	c	c	c		b	c	b	c	c	c	c	b	c	c	b	597948
c	c	c	c		b	c	b	c	c	c	c	c	c	b	b	597949
c	c	c	c		b	c	b	c	c	c	c	b	c	c	b	597950
c	c	c	c		b	c	b	c	c	c	c	c	c	c	b	597951
c	c	c	c	c	c	c	b	c	c	c	c	c	c	c	b	597952

			<b>Number of Non-Government Medical Amenities available.</b>							<b>Availability of drinking water - (Yes / No)</b>			
Sl.no	Name of the village	Location code no.	Charitable non Govt. hospital/Nursing home.	Medical practitioner with MBBS Degree	Medical practitioner with other degree	Medical practitioner with no degree	Traditional practitioner and faith healer .	Medicine Shop	Others	Tap water (Treated/Untreated)	Well water (Covered / Uncovered well)	Hand Pump	Tube wells / Bore well
1	2	3	32	33	34	35	36	37	38	39	40	41	42
<b>Name of CD Block:-Khanapur</b>													
126	Warkhadpatye	597928	0	0	0	0	0	0	0	No	Yes	Yes	No
127	Akrali	597929	0	0	1	0	0	0	0	No	Yes	Yes	No
128	Mohiset	597930	0	0	0	0	0	0	0	No	Yes	Yes	No
129	Kirawale (K.G.)	597931	0	0	0	0	0	0	0	Yes	Yes	Yes	Yes
130	Ambewadi	597932	0	0	0	0	0	0	0	Yes	Yes	Yes	Yes
131	Sangargali	597933	0	0	0	0	0	0	0	Yes	Yes	Yes	Yes
132	Tivoli	597934	0	0	0	0	0	0	0	Yes	Yes	Yes	Yes
133	Haruri	597935	0	0	0	0	0	0	0	Yes	Yes	Yes	Yes
134	Shedegali	597936	0	0	0	0	0	0	0	Yes	Yes	Yes	No
135	Honakal	597937	0	0	0	0	0	0	0	Yes	Yes	Yes	Yes
136	Gangawali	597938	0	0	0	0	0	0	0	Yes	Yes	Yes	Yes
137	Savargali	597939	0	0	0	0	0	0	0	Yes	Yes	Yes	Yes
138	Shindhholli	597940	0	0	0	0	0	0	0	Yes	Yes	Yes	Yes
139	Dhokegali	597941	0	0	0	0	0	0	0	Yes	Yes	Yes	Yes
140	Manikwadi	597942	0	0	0	0	0	0	0	Yes	Yes	Yes	Yes
141	Gunji	597943	0	3	0	0	0	0	0	Yes	Yes	Yes	Yes
142	Kamatage	597944	0	0	0	0	0	0	0	No	Yes	Yes	Yes
143	Watre	597945	0	0	0	0	0	0	0	No	Yes	Yes	No
144	Ghose (K.H.)	597946	0	0	0	0	0	0	0	No	Yes	Yes	Yes
145	Diggegali	597947	0	0	0	0	0	0	0	Yes	Yes	Yes	No
146	Jatage	597948	0	0	0	0	0	0	0	Yes	Yes	Yes	Yes
147	Bhalake (K.H.)	597949	0	0	0	0	0	0	0	Yes	Yes	Yes	Yes
148	Bhalake(B.K)	597950	0	0	0	0	0	0	0	No	Yes	Yes	No
149	Shimpewadi	597951	0	0	0	0	0	0	0	No	Yes	Yes	No
150	Karanjal	597952	0	0	0	0	0	0	0	Yes	Yes	Yes	No

**Village Directory**  
**Land use( as in 2009)**

Availability of drinking water - (Yes / No)				Availability of toilet & others (Yes / No)				Communication and transport facilities (If amenities available code -Yes is given except for Village Pin Code ,If not available within the village , the distance range code viz; a for < 5 Kms, b for 5-10 Kms and c for 10+ kms of nearest place where facility is available is given).								
Spring	River / Canal	Tank / Pond / Lake	Others	Community toilet including bath.	Community toilet excluding bath.	Rural sanitary mart or sanitary hardware outlet available near the village.	Community bio- gas or recycle of waste for productive use.	Post office(PO)	Sub post office (SPO)	Post & Telegraph office (P&TO)	Village Pin Code	Telephones (Land lines)	Public call office (PCO)	Mobile phone coverage	Location code no.	
43	44	45	46	47	48	49	50	51	52	53	54	55	56	57	3	
<b>Location Code:0007</b>																
No	No	No	No	No	No	No	No	b	b	b	591302	Yes	Yes	Yes	597928	
No	No	No	No	No	No	No	No	b	a	b	591302	Yes	Yes	b	597929	
No	No	No	No	No	No	No	No	b	a	a	591302	Yes	a	Yes	597930	
No	No	No	No	No	No	No	No	b	b	b	591302	Yes	b	Yes	597931	
No	No	No	No	No	No	No	No	c	b	c	591302	Yes	Yes	Yes	597932	
No	No	No	No	No	No	No	No	b	b	b	591302	Yes	Yes	Yes	597933	
No	No	No	No	No	No	No	No	b	b	b	591302	Yes	b	Yes	597934	
No	No	No	No	No	No	No	No	b	b	c	591302	Yes	Yes	Yes	597935	
No	No	No	No	No	No	No	No	a	Yes	Yes	591302	Yes	Yes	Yes	597936	
No	No	No	No	No	No	No	No	a	b	c	591302	Yes	b	b	597937	
No	No	No	No	No	No	No	No	b	b	b	591301	Yes	b	b	597938	
No	No	No	No	No	No	No	No	b	b	b	591301	Yes	b	b	597939	
No	No	No	No	No	No	No	No	b	a	c	591120	Yes	Yes	Yes	597940	
No	No	No	No	No	No	No	No	b	b	c	591120	Yes	b	b	597941	
No	No	No	No	No	No	No	No	a	b	c	591302	Yes	b	b	597942	
No	No	No	No	No	No	No	No	a	b	c	591302	Yes	b	b	597943	
No	No	No	No	No	No	No	No	a	b	c	591108	b	b	b	597944	
No	No	No	No	No	No	No	No	c	a	a	591120	Yes	b	Yes	597945	
No	No	No	No	No	No	No	No	c	a	a	591120	Yes	b	Yes	597946	
No	No	Yes	No	No	No	No	Yes	a	Yes	b	591120	Yes	b	b	597947	
No	Yes	No	No	No	No	No	No	b	a	a	591301	Yes	Yes	Yes	597948	
No	Yes	No	No	No	No	No	No	c	Yes	Yes	591120	Yes	b	b	597949	
No	No	No	No	No	No	No	No	c	a	a	591301	Yes	b	Yes	597950	
No	No	No	No	No	No	No	No	c	b	c	591301	Yes	Yes	Yes	597951	
No	Yes	No	No	No	No	No	No	c	b	b	591301	Yes	Yes	Yes	597952	

Communication and transport facilities (If amenities available code - Yes is given except for Village Pin Code ,If not available within the village , the distance range code viz; a for < 5 Kms, b for 5-10 Kms and c for 10+ kms of nearest place where facility is available is given).

Sl.no	Name of the village	Location code no.	Internet cafes/ Common service centre (CSC)	Private courier facility	Bus service (Public & Private)	Railway stations	Auto/Modified Autos	Taxis and Vans	Tractors	Cycle-pulled rickshaws(Manual & Machine driven)	Carts driven by animals	Sea /River ferry service
1	2	3	58	59	60	61	62	63	64	65	66	67
Name of CD Block:-Khanapur												
126	Warkhadpatye	597928	b	Yes	a	b	a	Yes	Yes	Yes	Yes	c
127	Akrali	597929	a	a	Yes	b	b	Yes	Yes	Yes	Yes	c
128	Mohiset	597930	a	Yes	Yes	b	b	Yes	Yes	Yes	Yes	c
129	Kirawale (K.G.)	597931	b	b	Yes	b	b	b	b	Yes	Yes	c
130	Ambewadi	597932	b	b	Yes	b	b	Yes	Yes	Yes	Yes	c
131	Sangargali	597933	b	b	Yes	b	a	Yes	Yes	Yes	Yes	c
132	Tivoli	597934	b	b	Yes	b	b	b	Yes	b	Yes	c
133	Haruri	597935	b	Yes	Yes	b	b	Yes	Yes	Yes	Yes	c
134	Shedegali	597936	c	Yes	Yes	Yes	b	Yes	Yes	Yes	Yes	c
135	Honakal	597937	c	c	Yes	c	a	a	a	c	b	c
136	Gangawali	597938	c	c	b	b	b	b	b	c	b	c
137	Savargali	597939	c	c	a	b	b	b	b	c	b	c
138	Shindhholli	597940	c	c	Yes	a	b	b	c	Yes	b	c
139	Dhokegali	597941	c	c	a	b	b	b	c	c	b	c
140	Manikwadi	597942	c	c	a	b	b	b	c	c	b	c
141	Gunji	597943	c	c	Yes	a	a	c	a	c	a	c
142	Kamatage	597944	c	c	b	c	b	c	c	c	b	c
143	Watre	597945	c	c	Yes	c	b	c	c	c	b	c
144	Ghose (K.H.)	597946	c	c	Yes	c	b	c	c	c	b	c
145	Diggegali	597947	c	c	Yes	c	b	c	c	c	b	c
146	Jatage	597948	c	c	b	b	b	c	b	c	b	b
147	Bhalake (K.H.)	597949	c	c	Yes	b	b	c	b	c	b	c
148	Bhalake(B.K)	597950	c	c	a	b	a	c	a	c	a	c
149	Shimpewadi	597951	c	c	Yes	a	b	Yes	Yes	Yes	Yes	c
150	Karanjal	597952	c	c	Yes	a	b	Yes	Yes	Yes	Yes	c

**Village Directory**  
**Land use( as in 2009)**

**Village connected to highways,village roads, banks & credit societies**  
**(If amenities available code -Yes is given, If not available within the**  
**village , the distance range code viz; a for < 5 Kms, b for 5-10 Kms**  
**and c for 10+ kms of nearest place where facility is available is given).**

**Availability of miscellaneous**  
**facilities (If amenities available**  
**code -Yes is given, If not available**  
**within the village , the distance**  
**range code viz; a for < 5 Kms, b**  
**for 5-10 Kms and c for 10+ kms**  
**of nearest place where facility is**  
**available is given).**

Connected to national highway(NH)	Connected to state highway(SH)	Connected to major district road (MDR)	Connected to others district road	Pucca roads	Kutchcha roads	Water bounded macadam(WBM) roads	Navigable waterway (river/canal)(NW)	Footpaths (FP)	Commercial & Co-operative Banks	ATM	Agricultural Credit Societies	Self-Help Group (SHG)	Public distribution system (PDS) shop	Mandis / Regular market	Weekly Haat	Location code no.
68	69	70	71	72	73	74	75	76	77	78	79	80	81	82	83	3
																<b>Location Code:0007</b>
a	b	Yes	Yes	Yes	Yes	b	c	Yes	a	b	c	Yes	a	Yes	a	597928
b	a	a	a	Yes	Yes	b	c	Yes	a	b	b	Yes	Yes	Yes	a	597929
a	a	Yes	Yes	Yes	Yes	b	c	Yes	a	a	a	Yes	b	Yes	a	597930
a	b	Yes	Yes	Yes	Yes	b	c	Yes	a	b	b	Yes	b	Yes	a	597931
Yes	Yes	Yes	Yes	Yes	Yes	b	c	Yes	a	b	b	a	b	a	a	597932
a	b	Yes	Yes	Yes	Yes	a	c	Yes	a	b	b	Yes	b	a	a	597933
a	b	Yes	Yes	Yes	Yes	a	c	Yes	a	b	c	Yes	b	a	a	597934
a	b	Yes	Yes	Yes	Yes	a	c	Yes	b	b	b	Yes	b	b	a	597935
Yes	Yes	Yes	Yes	Yes	Yes	b	c	Yes	a	a	a	Yes	a	a	a	597936
a	c	c	c	Yes	Yes	b	c	Yes	a	a	a	Yes	a	a	a	597937
b	c	c	Yes	Yes	Yes	b	c	Yes	b	b	b	Yes	b	b	a	597938
c	c	c	c	Yes	Yes	a	c	Yes	b	b	a	Yes	a	b	a	597939
b	c	c	c	Yes	Yes	a	c	Yes	b	b	b	Yes	a	b	a	597940
b	c	c	Yes	Yes	Yes	Yes	c	Yes	b	b	a	Yes	b	b	a	597941
a	c	c	c	Yes	Yes	a	c	Yes	b	b	b	Yes	b	b	a	597942
a	c	c	c	Yes	Yes	b	c	Yes	Yes	b	b	Yes	Yes	a	a	597943
b	c	c	c	Yes	Yes	b	c	Yes	a	b	a	Yes	b	b	a	597944
b	c	Yes	Yes	Yes	Yes	b	c	Yes	a	b	b	Yes	b	Yes	a	597945
c	c	Yes	Yes	Yes	Yes	b	c	Yes	a	b	a	Yes	a	b	a	597946
c	c	Yes	Yes	Yes	Yes	b	c	Yes	a	b	b	Yes	b	a	a	597947
a	Yes	Yes	Yes	Yes	Yes	b	b	Yes	a	b	a	Yes	b	a	a	597948
b	c	c	c	Yes	Yes	a	c	Yes	a	b	a	Yes	b	a	a	597949
b	c	c	c	Yes	Yes	Yes	c	Yes	a	b	a	a	b	b	a	597950
b	c	Yes	Yes	Yes	Yes	a	c	Yes	a	b	b	Yes	a	a	a	597951
b	c	Yes	Yes	Yes	Yes	a	c	Yes	a	b	b	Yes	a	a	a	597952

Availability of miscellaneous facilities (If amenities available code -Yes is given, If not available within the village, the distance range code viz; a for < 5 Kms, b for 5-10 Kms and c for 10+ kms of nearest place where facility is available is given).

Sl.no	Name of the village	Location code no.	Agricultural marketing society	Integrated Child Development Scheme (Nutritional Centres)	Anganwadi Centre (Nutritional Centres)	Others (Nutritional Centres)	ASHA (Accredited Social Health Activist)	Community centre with/without TV	Sports Field,	Sports Club / Recreation Centre	Cinema / Video Hall	Public Library	Public Reading Room	Newspaper Supply	Assembly Polling station	Birth & Death Registration Office
1	2	3	84	85	86	87	88	89	90	91	92	93	94	95	96	97
<b>Name of CD Block:-Khanapur</b>																
126	Warkhadpatye	597928	c	Yes	Yes	c	b	c	a	a	a	Yes	Yes	Yes	Yes	Yes
127	Akrali	597929	b	Yes	Yes	b	b	b	a	a	a	a	a	Yes	Yes	Yes
128	Mohiset	597930	c	b	b	c	b	c	a	a	a	a	a	a	a	Yes
129	Kirawale (K.G.)	597931	c	a	a	c	b	c	a	a	a	a	a	a	a	Yes
130	Ambewadi	597932	c	a	a	c	b	c	a	a	a	a	a	Yes	b	Yes
131	Sangargali	597933	c	a	a	c	Yes	c	a	a	a	a	a	Yes	Yes	Yes
132	Tivoli	597934	c	Yes	Yes	b	Yes	c	a	a	a	a	a	Yes	Yes	Yes
133	Haruri	597935	b	a	a	b	Yes	b	a	a	a	b	b	Yes	Yes	Yes
134	Shedegali	597936	a	Yes	Yes	a	Yes	a	b	b	a	a	a	Yes	Yes	Yes
135	Honakal	597937	a	a	a	a	b	a	a	a	a	a	a	Yes	Yes	Yes
136	Gangawali	597938	b	a	a	b	Yes	b	a	a	a	a	a	Yes	a	Yes
137	Savargali	597939	a	a	a	a	b	a	a	a	a	a	a	Yes	Yes	Yes
138	Shindhल्ली	597940	b	b	b	b	b	b	b	b	b	Yes	Yes	Yes	a	Yes
139	Dhokegali	597941	b	b	b	b	b	b	b	b	b	b	b	a	a	Yes
140	Manikwadi	597942	b	Yes	Yes	b	b	b	b	b	b	b	b	Yes	Yes	Yes
141	Gunji	597943	c	a	a	b	Yes	Yes	a	a	a	Yes	Yes	Yes	Yes	Yes
142	Kamatage	597944	c	b	b	b	Yes	c	a	a	a	a	a	a	Yes	Yes
143	Watre	597945	c	a	a	c	b	c	a	a	a	a	a	a	a	Yes
144	Ghose (K.H.)	597946	c	b	b	c	b	c	a	a	a	a	a	a	a	Yes
145	Diggegali	597947	b	b	b	b	b	c	b	b	b	b	b	Yes	a	Yes
146	Jatage	597948	c	a	a	b	Yes	c	a	a	a	a	a	Yes	a	Yes
147	Bhalake (K.H.)	597949	c	b	b	b	b	c	a	a	a	a	a	a	a	Yes
148	Bhalake(B.K)	597950	c	a	a	c	b	c	a	a	a	a	a	a	a	Yes
149	Shimpewadi	597951	c	a	a	b	b	c	a	a	a	a	a	a	b	Yes
150	Karanjal	597952	c	Yes	Yes	b	Yes	c	a	a	a	a	a	a	a	Yes

**Village Directory**  
**Land use( as in 2009)**

Availability of electricity (Yes/No)				Land Use										
				Nearest Town	Area under different types of land use ( in hectares rounded up to one decimal place)									
Power Supply for Domestic Use (ED)	Power Supply for Agricultural Use (EAG)	Power Supply for Commercial Use (EC)	Power Supply for All Uses (EA)	Name	Distance range code i.e. a for < 5 Kms, b for 5-10 Kms and c for 10+ kms .	Forests	Area under Non- agricultural Uses	Barren and Un-cultivable land	Permanent Pastures and Other Grazing Lands	Land Under Miscellaneous Tree Crops etc.	Culturable Waste Land	Location code no.		
98	99	100	101	102	103	104	105	106	107	108	109	3		
<b>Location Code:0007</b>														
No	No	No	Yes	KHANAPUR	c	2689.1	19.4	4.4	0	0	103.2	597928		
No	No	No	Yes	KHANAPUR	c	2173.2	95.6	4.5	0	0	154.2	597929		
No	No	No	Yes	KHANAPUR	c	1167.3	32	1.4	0	0	36.4	597930		
No	No	No	Yes	KHANAPUR	c	848.7	20.6	3.5	0	0	36.8	597931		
No	No	No	Yes	KHANAPUR	c	424.5	1.4	2.4	0	0	12.1	597932		
No	No	No	Yes	KHANAPUR	c	370.7	12.1	3	0	0	146.5	597933		
No	No	No	Yes	KHANAPUR	c	620.8	74.3	11.2	0	0.6	0	597934		
No	No	No	Yes	KHANAPUR	b	70	77.4	0.3	0	20.9	0	597935		
No	No	No	Yes	KHANAPUR	a	104.2	73.3	0	0	0	0	597936		
No	No	No	Yes	KHANAPUR	a	0	12.9	42.9	0	5	104.6	597937		
No	No	No	Yes	KHANAPUR	b	171	3.5	4.3	0	0	27.6	597938		
No	No	No	Yes	KHANAPUR	b	393.9	0.9	5.7	0	0	14.5	597939		
No	No	No	Yes	KHANAPUR	b	190.6	5.1	9.6	0	0	38.8	597940		
No	No	No	Yes	KHANAPUR	b	121.9	5.8	1	5.1	0	29.9	597941		
No	No	No	Yes	KHANAPUR	b	374.2	1.6	6.7	0	0	0	597942		
No	No	No	Yes	KHANAPUR	c	589.1	45.2	1.8	0	129.7	16.3	597943		
No	No	No	Yes	KHANAPUR	c	413.6	6.8	3	0	0	36	597944		
No	No	No	Yes	KHANAPUR	c	893.2	31.7	2.2	0	0	41.1	597945		
No	No	No	Yes	KHANAPUR	c	502.2	13.3	10.8	0	0	41.6	597946		
No	No	No	Yes	KHANAPUR	c	312.4	3.9	0.3	0	0	12.1	597947		
No	No	No	Yes	KHANAPUR	c	120	8.5	0.2	0	0	18.2	597948		
No	No	No	Yes	KHANAPUR	c	140	2.1	0.5	0	0	7.9	597949		
No	No	No	Yes	KHANAPUR	c	184.1	4.3	0.2	0	0	20.2	597950		
No	No	No	Yes	KHANAPUR	c	305.6	9.2	0.3	0	0	12.6	597951		
No	No	No	Yes	KHANAPUR	c	325	7	1.2	0	0	137	597952		

Sl.no	Name of the village	Location code no.	Land Use					Area irrigated by source (in hectare).						
			Area under different types of land use ( in hectares rounded up to one decimal place)					Total Irrigated Land Area	Total Un-irrigated Land Area	Canals ( C )	Wells/Tube-wells(W/TW)	Tanks/Lakes(T/L)	Water Falls(WF)	Others(O)
			Fallow lands other than current fallows	Current Fallows	Net Area Sown									
1	2	3	110	111	112	113	114	115	116	117	118	119		
<b>Name of CD Block:-Khanapur</b>														
126	Warkhadpatye	597928	0	0	121.7	8.1	113.6	0	0	0	0	8.1		
127	Akrali	597929	0	0	723	3.2	719.8	0	0	0	0	3.2		
128	Mohiset	597930	0	0	88.7	2.4	86.3	0	0	0	0	2.4		
129	Kirawale (K.G.)	597931	0	0	89.8	3.6	86.2	0	0	0	0	3.6		
130	Ambewadi	597932	0	0	55.7	2	53.7	0	0	0	0	2		
131	Sangargali	597933	0	0	195.4	3.2	192.2	0	3.2	0	0	0		
132	Tivoli	597934	0	0	297	66.9	230.1	0	53.4	0	0	13.5		
133	Haruri	597935	45.7	0	9.6	4.8	4.8	0	0	0	4.8	0		
134	Shedegali	597936	0	0	98.8	78.7	20.1	78.7	0	0	0	0		
135	Honakal	597937	0	0	164.7	14.9	149.8	0	0	0	14.9	0		
136	Gangawali	597938	0	0	85.1	8.6	76.5	0	0	0	8.6	0		
137	Savargali	597939	0	0	103.2	3	100.2	0	0	0	3	0		
138	Shindhholli	597940	0	0	121.8	6.1	115.7	0	0	6.1	0	0		
139	Dhokegali	597941	0	0	74.2	2.4	71.8	0	0	0	2.4	0		
140	Manikwadi	597942	0	0	295.8	69.7	226.1	57.5	0	0	12.2	0		
141	Gunji	597943	0	0	267	10.1	256.9	0	10.1	0	0	0		
142	Kamatage	597944	0	0	154.8	31.5	123.3	0	31.5	0	0	0		
143	Watre	597945	0	0	105.3	9	96.3	0	0	0	0	9		
144	Ghose (K.H.)	597946	0.1	0	65.4	1.6	63.8	0	1.6	0	0	0		
145	Diggegali	597947	0	0	83	6.8	76.2	0	5.6	1.2	0	0		
146	Jatage	597948	0	0	87.1	13.3	73.8	0	3.6	0	9.7	0		
147	Bhalake (K.H.)	597949	0	0	44.2	0.4	43.8	0	0.4	0	0	0		
148	Bhalake(B.K)	597950	0	0	87.5	6.9	80.6	0	6.9	0	0	0		
149	Shimpewadi	597951	0	0	88.8	8.1	80.6	0	8.1	0	0	0		
150	Karanjal	597952	0	0	101.3	13.8	87.5	0	0	0	0	13.8		



**Village Directory**  
**Land use( as in 2009)**

**Name of three most important commodities manufactured**

First	Second	Third	Name of the village	Location code no.
120	121	122	2	3
<b>Location Code:0007</b>				
-	-	-	Warkhadpatye	597928
-	-	-	Akrali	597929
-	-	-	Mohiset	597930
-	-	-	Kirawale (K.G.)	597931
-	-	-	Ambewadi	597932
-	-	-	Sangargali	597933
-	-	-	Tivoli	597934
-	-	-	Haruri	597935
-	-	-	Shedegali	597936
-	-	-	Honakal	597937
-	-	-	Gangawali	597938
-	-	-	Savargali	597939
-	-	-	Shindhholli	597940
-	-	-	Dhokegali	597941
-	-	-	Manikwadi	597942
-	-	-	Gunji	597943
-	-	-	Kamatage	597944
-	-	-	Watre	597945
-	-	-	Ghose (K.H.)	597946
-	-	-	Diggegali	597947
-	-	-	Jatage	597948
-	-	-	Bhalake (K.H.)	597949
-	-	-	Bhalake(B.K)	597950
-	-	-	Shimpewadi	597951
-	-	-	Karanjal	597952

Sl.no	Name of the village	Location code no.	Total area of the village ( in hectares rounded up to one decimal place)	Total population ( 2011 census )	Number of households (2011 census)	Number of educational amenities available. (If not available within the village , the distance range code viz; a for < 5 Kms, b for 5-10 Kms and c for 10+ kms of nearest place where facility is available is given).									
						Pre-Primary school (PP)	Primary school (P)	Middle school (M)	Secondary School (S)	Senior Secondary school (SS)	Degree college of arts science & commerce (ASC)	Engineering college(EC)	Medical college (MC)	Management institute (MI)	
1	2	3	4	5	6	7	8	9	10	11	12	13	14	15	
<b>Name of CD Block:-Khanapur</b>															
151	Padalwadi	597953	372.6	171	40	b	1	b	a	c	c	c	c	c	
152	Halasal	597954	497.7	732	173	b	1	b	a	c	c	c	c	c	
153	Anagadi	597955	409.7	395	105	a	1	b	b	b	c	c	a	c	
154	Kapoli (K.G.)	597956	1171.7	1009	245	2	2	1	1	1	1	c	a	c	
155	Ghose (B.K.)	597957	332.2	148	20	1	1	a	a	b	c	c	b	c	
156	Potoli	597958	229.4	91	17	a	1	b	b	c	c	c	c	c	
157	Machali	597959	293.8	239	55	a	1	b	b	b	c	c	c	c	
158	Satanali	597960	363.5	172	35	a	1	a	a	b	c	c	c	c	
159	Manjarpai (K.G.)	597961	214.2	171	30	a	1	a	a	b	c	c	c	c	
160	Mundwad-Pimpale	597962	766.2	489	107	a	b	a	a	c	c	c	c	c	
161	Gharli	597963	555.2	371	83	a	1	1	a	a	c	c	c	c	
162	Chinchewadi	597964	450.1	129	24	a	1	a	a	c	c	c	c	c	
163	Kodagai	597965	465.5	254	55	a	1	a	a	c	c	c	c	c	
164	Shivathan	597966	422.1	482	120	a	1	1	1	c	c	c	c	c	
165	Shindholi (K.H.)	597967	173.7	201	46	a	1	a	a	c	c	c	b	c	
166	Shindholti (B.K.)	597968	251.8	138	32	a	1	a	a	c	c	c	b	c	
167	Bhatewadi	597969	222.7	62	14	a	1	a	a	c	c	c	b	c	
168	Malwad	597970	796.4	569	160	a	2	1	a	c	c	c	c	c	
169	Ghotagali	597971	833.7	541	145	a	1	1	a	b	c	c	c	c	
170	Devarai	597972	179.1	523	106	a	2	1	b	c	c	c	c	c	
171	Tarawad	597973	527.6	208	48	a	1	b	b	c	c	c	b	c	
172	Suwatawadi	597974	598.4	214	43	a	1	a	a	c	c	c	b	c	
173	Kumbarda	597975	1375.8	661	148	1	1	1	a	b	c	c	c	c	
174	Bamanakop	597976	164.6	225	46	b	1	a	b	b	c	c	c	c	
175	Jambegali	597977	967.4	304	61	a	1	a	a	b	c	c	c	c	

Number of educational amenities available. (If not available within the village , the distance range code viz; a for < 5 Kms, b for 5-10 Kms and c for 10+ kms of nearest place where facility is available is given).

Number of Medical Amenities available. (If not available within the village , the distance range code viz; a for < 5 Kms, b for 5-10 Kms and c for 10+ kms of nearest place where facility is available is given).

Polytechnic (Pt)	Vocational training school /ITI	Non-formal training centre (NFTC)	Special school for disabled (SSD)	Others (specify)	Community health centre (CHC)	Primary health centre (PHC)	Primary health sub centre (PHS)	Maternity and child welfare centre (MCW)	T.B. clinic (TBC)	Hospital-allopathic (HA)	Hospital-alternative medicine (HO)	Dispensary (D)	Veterinary hospital (VH)	Mobile health clinic(MHC)	Family welfare centre (FWC)	Location code no.
16	17	18	19	20	21	22	23	24	25	26	27	28	29	30	31	3
Location Code:0007																
c	c	c	c	c	c	b	b	b	b	c	c	b	b	b	b	597953
c	c	c	c		c	c	b	c	c	c	c	c	b	b	b	597954
c	c	c	c	c	c	b	b	b	b	c	c	b	b	b	b	597955
c	c	c	c		c	c	l	c	c	c	c	c	c	c	l	597956
c	c	c	c		b	b	b	b	b	c	c	b	c	c	b	597957
c	c	c	c		c	c	b	c	c	c	c	c	c	c	b	597958
c	c	c	c		c	c	b	c	c	c	c	c	c	c	b	597959
c	c	c	c		c	a	b	a	a	c	c	a	a	a	b	597960
c	c	c	c		c	a	b	a	a	c	c	a	a	a	b	597961
c	c	c	c		c	b	b	b	b	c	c	b	b	b	b	597962
c	c	c	c		a	b	b	b	b	c	c	c	c	b	b	597963
c	c	c	c		a	c	b	c	c	c	c	c	c	c	b	597964
c	c	c	c		b	c	b	c	c	c	c	c	a	c	b	597965
c	c	c	c		c	c	b	c	c	c	c	c	c	c	b	597966
c	c	c	c		c	c	b	c	c	c	c	c	c	c	b	597967
c	c	c	c		c	c	b	c	c	c	c	c	c	c	b	597968
c	c	c	c		c	b	b	b	b	c	c	b	b	b	b	597969
c	c	c	c		c	c	b	c	c	c	c	c	c	c	b	597970
c	c	c	c		c	b	b	b	b	c	c	b	b	b	b	597971
c	c	c	c		c	c	l	c	c	c	c	c	c	c	l	597972
c	c	c	c		c	c	a	c	c	c	c	c	c	c	a	597973
c	c	c	c		c	c	a	c	c	c	c	c	c	c	a	597974
c	c	c	c		c	c	l	c	c	c	c	c	c	c	l	597975
c	c	c	c		c	c	b	c	c	c	c	c	c	c	b	597976
c	c	c	c		c	c	b	c	c	c	c	c	c	c	b	597977

			Number of Non-Government Medical Amenities available.							Availability of drinking water - (Yes / No)			
Sl.no	Name of the village	Location code no.	Charitable non Govt. hospital/Nursing home.	Medical practitioner with MBBS Degree	Medical practitioner with other degree	Medical practitioner with no degree	Traditional practitioner and faith healer .	Medicine Shop	Others	Tap water (Treated/Untreated)	Well water (Covered / Uncovered well)	Hand Pump	Tube wells / Bore well
1	2	3	32	33	34	35	36	37	38	39	40	41	42
<b>Name of CD Block:-Khanapur</b>													
151	Padalwadi	597953	0	0	0	0	0	0	0	Yes	Yes	Yes	No
152	Halasal	597954	0	0	0	0	0	0	0	No	Yes	Yes	No
153	Anagadi	597955	0	0	0	0	0	0	0	Yes	Yes	Yes	No
154	Kapoli (K.G.)	597956	0	0	0	0	0	0	0	Yes	Yes	Yes	No
155	Ghose (B.K.)	597957	0	0	0	0	0	0	0	No	Yes	Yes	Yes
156	Potoli	597958	0	0	0	0	0	0	0	Yes	Yes	Yes	Yes
157	Machali	597959	0	0	0	0	0	0	0	Yes	Yes	Yes	Yes
158	Satanali	597960	0	0	0	0	0	0	0	No	Yes	Yes	No
159	Manjarpai (K.G.)	597961	0	0	0	0	0	0	0	No	Yes	Yes	No
160	Mundwad-Pimpale	597962	0	0	0	0	0	0	0	No	Yes	Yes	No
161	Gharli	597963	0	0	0	0	0	0	0	No	Yes	Yes	No
162	Chinchewadi	597964	0	0	0	0	0	0	0	No	Yes	Yes	Yes
163	Kodagai	597965	0	0	0	0	0	0	0	No	Yes	Yes	No
164	Shivathan	597966	0	0	0	0	0	0	0	Yes	Yes	Yes	No
165	Shindhohli (K.H.)	597967	0	0	0	0	0	0	0	Yes	Yes	Yes	Yes
166	Shindhohli (B.K.)	597968	0	0	0	0	0	0	0	Yes	Yes	Yes	Yes
167	Bhatewadi	597969	0	0	0	0	0	0	0	No	Yes	Yes	No
168	Malwad	597970	0	0	0	0	0	0	0	Yes	Yes	Yes	Yes
169	Ghotagali	597971	0	0	0	0	0	0	0	Yes	Yes	Yes	No
170	Devarai	597972	0	0	0	0	0	0	0	Yes	Yes	Yes	No
171	Tarawad	597973	0	0	0	0	0	0	0	No	Yes	Yes	No
172	Suwatawadi	597974	0	0	0	0	0	0	0	No	Yes	Yes	No
173	Kumbarda	597975	0	0	0	0	0	0	0	No	Yes	Yes	Yes
174	Bamanakop	597976	0	0	0	0	0	0	0	No	Yes	Yes	Yes
175	Jambegali	597977	0	0	0	0	0	0	0	Yes	Yes	Yes	No

**Village Directory**  
**Land use( as in 2009)**

Availability of drinking water - (Yes / No)		Availability of toilet & others (Yes / No)							Communication and transport facilities (If amenities available code -Yes is given except for Village Pin Code ,If not available within the village , the distance range code viz; a for < 5 Kms, b for 5-10 Kms and c for 10+ kms of nearest place where facility is available is given).						
Spring	River / Canal	Tank / Pond / Lake	Others	Community toilet including bath.	Community toilet excluding bath.	Rural sanitary mart or sanitary hardware outlet available near the village.	Community bio- gas or recycle of waste for productive use.	Post office(PO)	Sub post office (SPO)	Post & Telegraph office (P&TO)	Village Pin Code	Telephones (Land lines)	Public call office (PCO)	Mobile phone coverage	Location code no.
43	44	45	46	47	48	49	50	51	52	53	54	55	56	57	3
<b>Location Code:0007</b>															
No	Yes	No	No	No	No	No	No	a	b	a	591301	Yes	a	Yes	597953
No	Yes	No	No	No	No	No	No	a	b	a	591301	Yes	a	Yes	597954
No	Yes	No	No	No	No	No	No	b	b	b	591301	Yes	b	b	597955
No	No	No	No	No	No	No	No	b	b	b	591301	Yes	Yes	b	597956
No	No	No	No	No	No	No	No	b	b	c	591301	Yes	Yes	b	597957
No	No	No	No	No	No	No	No	a	b	c	591301	Yes	Yes	b	597958
No	No	No	No	No	No	No	No	b	b	b	591301	b	b	Yes	597959
No	Yes	No	No	No	No	No	No	c	Yes	c	591124	Yes	Yes	Yes	597960
No	Yes	No	No	No	No	No	No	c	b	c	591301	Yes	Yes	Yes	597961
No	No	No	No	No	No	No	No	c	b	c	591302	b	b	Yes	597962
No	No	Yes	No	Yes	No	No	No	c	b	c	591120	Yes	Yes	Yes	597963
No	No	Yes	No	No	Yes	No	No	c	b	c	591301	Yes	b	Yes	597964
No	No	Yes	No	Yes	No	No	No	c	Yes	c	591301	Yes	b	Yes	597965
No	No	No	No	No	No	No	No	a	b	c	590014	Yes	Yes	b	597966
No	No	No	No	No	No	No	No	b	b	c	591301	Yes	Yes	b	597967
No	No	No	No	No	No	No	No	b	b	c	591301	Yes	Yes	b	597968
No	No	No	No	No	No	No	No	a	b	c	591106	Yes	b	b	597969
No	No	No	No	No	No	No	No	c	b	c	591301	Yes	b	Yes	597970
No	No	No	No	No	No	No	No	c	b	c	591302	Yes	b	Yes	597971
No	No	No	No	No	No	No	No	a	b	c	591301	Yes	Yes	b	597972
No	No	Yes	No	Yes	No	No	No	a	Yes	Yes	591301	Yes	Yes	b	597973
No	No	Yes	No	Yes	No	No	No	b	Yes	b	591108	Yes	Yes	b	597974
No	No	Yes	No	No	Yes	No	No	b	Yes	Yes	591120	Yes	Yes	Yes	597975
No	No	Yes	No	Yes	No	No	No	a	b	c	591120	Yes	Yes	Yes	597976
No	No	No	No	No	No	No	No	b	Yes	Yes	591120	Yes	Yes	Yes	597977

Communication and transport facilities (If amenities available code - Yes is given except for Village Pin Code ,If not available within the village , the distance range code viz; a for < 5 Kms, b for 5-10 Kms and c for 10+ kms of nearest place where facility is available is given).

Sl.no	Name of the village	Location code no.	Internet cafes/ Common service centre (CSC)	Private courier facility	Bus service (Public & Private)	Railway stations	Auto/Modified Autos	Taxis and Vans	Tractors	Cycle-pulled rickshaws(Manual & Machine driven)	Carts driven by animals	Sea /River ferry service
1	2	3	58	59	60	61	62	63	64	65	66	67
Name of CD Block:-Khanapur												
151	Padalwadi	597953	c	c	a	a	a	c	a	c	a	c
152	Halasal	597954	c	c	a	a	a	c	a	c	a	c
153	Anagadi	597955	c	c	b	b	b	c	b	c	b	c
154	Kapoli (K.G.)	597956	c	c	Yes	b	a	c	a	c	a	c
155	Ghose (B.K.)	597957	c	c	Yes	b	b	c	c	c	b	c
156	Potoli	597958	c	c	Yes	a	b	c	c	c	b	c
157	Machali	597959	c	c	Yes	Yes	b	c	b	c	b	c
158	Satanali	597960	c	c	Yes	a	b	Yes	Yes	Yes	Yes	c
159	Manjarpai (K.G.)	597961	c	c	Yes	a	b	Yes	Yes	Yes	Yes	c
160	Mundwad-Pimpale	597962	c	c	a	b	a	c	a	c	a	c
161	Gharli	597963	c	c	Yes	b	b	Yes	Yes	Yes	Yes	c
162	Chinchewadi	597964	c	c	Yes	a	b	Yes	c	c	b	c
163	Kodagai	597965	c	c	Yes	Yes	b	c	c	c	b	c
164	Shivathan	597966	c	c	a	a	b	c	a	c	a	c
165	Shindhohli (K.H.)	597967	c	c	a	b	a	c	b	c	b	c
166	Shindhohli (B.K.)	597968	c	c	Yes	b	b	Yes	c	c	b	c
167	Bhatewadi	597969	c	c	Yes	c	a	Yes	a	c	a	c
168	Malwad	597970	c	c	a	a	b	c	c	c	b	c
169	Ghotagali	597971	c	c	a	b	b	c	c	c	b	c
170	Devarai	597972	c	c	a	a	b	c	c	c	b	c
171	Tarawad	597973	c	c	Yes	Yes	b	c	c	c	b	c
172	Suwatawadi	597974	c	c	Yes	c	b	Yes	Yes	c	b	c
173	Kumbarda	597975	Yes	c	Yes	c	b	Yes	Yes	c	b	c
174	Bamanakop	597976	c	c	Yes	c	b	c	Yes	c	a	c
175	Jambegali	597977	c	c	Yes	c	Yes	Yes	Yes	c	Yes	c

**Village Directory**  
**Land use( as in 2009)**

**Village connected to highways,village roads, banks & credit societies**  
**(If amenities available code -Yes is given, If not available within the**  
**village , the distance range code viz; a for < 5 Kms, b for 5-10 Kms**  
**and c for 10+ kms of nearest place where facility is available is given).**

**Availability of miscellaneous**  
**facilities (If amenities available**  
**code -Yes is given, If not available**  
**within the village , the distance**  
**range code viz; a for < 5 Kms, b**  
**for 5-10 Kms and c for 10+ kms**  
**of nearest place where facility is**  
**available is given).**

Connected to national highway(NH)	Connected to state highway(SH)	Connected to major district road (MDR)	Connected to others district road	Pucca roads	Kutchcha roads	Water bounded macadam(WBM) roads	Navigable waterway (river/canal)(NW)	Footpaths (FP)	Commercial & Co-operative Banks	ATM	Agricultural Credit Societies	Self-Help Group (SHG)	Public distribution system (PDS) shop	Mandis / Regular market	Weekly Haat	Location code no.
68	69	70	71	72	73	74	75	76	77	78	79	80	81	82	83	3
<b>Location Code:0007</b>																
a	c	c	Yes	Yes	Yes	a	c	Yes	a	b	b	b	b	b	a	597953
a	c	c	Yes	Yes	Yes	b	c	Yes	a	b	b	Yes	b	Yes	a	597954
b	c	c	Yes	Yes	Yes	b	c	Yes	a	b	a	Yes	b	a	a	597955
a	c	c	c	Yes	Yes	b	c	Yes	a	b	b	Yes	b	a	a	597956
c	c	c	c	Yes	Yes	b	c	Yes	a	b	a	Yes	a	b	a	597957
c	c	Yes	Yes	Yes	Yes	b	c	Yes	a	b	b	a	b	a	a	597958
c	c	c	Yes	Yes	Yes	b	c	Yes	a	b	b	Yes	b	b	a	597959
c	c	Yes	Yes	Yes	Yes	a	c	Yes	a	a	a	a	b	Yes	a	597960
c	c	Yes	Yes	Yes	Yes	b	c	Yes	a	a	a	b	b	Yes	a	597961
c	c	c	Yes	Yes	Yes	b	c	Yes	a	b	b	Yes	b	Yes	a	597962
c	c	Yes	Yes	Yes	Yes	b	c	Yes	a	b	b	Yes	b	b	a	597963
c	c	c	Yes	Yes	Yes	b	c	Yes	a	b	b	b	b	b	a	597964
c	c	c	Yes	Yes	Yes	b	c	Yes	a	b	b	Yes	b	a	a	597965
c	c	c	c	Yes	Yes	b	c	Yes	a	b	c	Yes	b	Yes	a	597966
b	c	c	c	Yes	Yes	b	c	Yes	a	b	c	Yes	b	b	a	597967
c	Yes	c	c	Yes	Yes	b	c	Yes	a	b	c	Yes	a	a	a	597968
c	c	c	c	Yes	Yes	b	c	Yes	a	b	b	a	b	Yes	a	597969
c	c	c	Yes	Yes	Yes	b	c	Yes	a	b	c	Yes	a	a	a	597970
c	c	c	Yes	Yes	Yes	a	c	Yes	a	b	a	Yes	b	a	a	597971
c	c	c	c	Yes	Yes	a	c	Yes	a	b	c	Yes	a	b	a	597972
c	Yes	Yes	Yes	Yes	Yes	a	c	Yes	a	b	c	Yes	a	b	a	597973
c	c	c	Yes	Yes	Yes	b	c	Yes	a	b	b	Yes	a	a	a	597974
c	Yes	Yes	Yes	Yes	Yes	b	c	Yes	a	b	c	Yes	b	a	a	597975
c	c	c	Yes	Yes	Yes	a	c	Yes	a	b	b	Yes	b	a	a	597976
c	c	c	c	Yes	Yes	Yes	c	Yes	a	b	b	Yes	b	b	a	597977

Availability of miscellaneous facilities (If amenities available code -Yes is given, If not available within the village , the distance range code viz; a for < 5 Kms, b for 5-10 Kms and c for 10+ kms of nearest place where facility is available is given).

Sl.no	Name of the village	Location code no.	Agricultural marketing society	Integrated Child Development Scheme (Nutritional Centres)	Anganwadi Centre (Nutritional Centres)	Others (Nutritional Centres)	ASHA (Accredited Social Health Activist)	Community centre with/without TV	Sports Field,	Sports Club / Recreation Centre	Cinema / Video Hall	Public Library	Public Reading Room	Newspaper Supply	Assembly Polling station	Birth & Death Registration Office
1	2	3	84	85	86	87	88	89	90	91	92	93	94	95	96	97
<b>Name of CD Block:-Khanapur</b>																
151	Padalwadi	597953	c	Yes	Yes	b	b	c	a	a	a	a	a	a	a	Yes
152	Halasal	597954	c	Yes	Yes	c	Yes	c	a	a	a	Yes	Yes	Yes	Yes	Yes
153	Anagadi	597955	c	Yes	Yes	c	Yes	c	a	a	a	a	a	a	a	Yes
154	Kapoli (K.G.)	597956	b	b	b	b	b	c	a	a	a	a	a	Yes	Yes	Yes
155	Ghose (B.K.)	597957	c	a	a	c	Yes	b	b	b	a	a	a	a	a	Yes
156	Potoli	597958	c	a	a	b	b	c	a	a	a	a	a	Yes	a	Yes
157	Machali	597959	c	a	a	b	Yes	c	a	a	a	a	a	a	a	Yes
158	Satanali	597960	b	a	a	b	a	b	a	a	a	a	a	a	a	Yes
159	Manjarpai (K.G.)	597961	c	b	b	c	b	c	a	a	a	a	a	a	a	Yes
160	Mundwad-Pimpale	597962	b	Yes	Yes	b	b	b	a	a	a	b	b	a	a	Yes
161	Gharli	597963	c	a	a	b	b	c	a	a	a	a	a	a	a	Yes
162	Chinchewadi	597964	c	a	a	b	b	c	a	a	a	a	a	a	a	Yes
163	Kodagai	597965	c	a	a	b	b	c	a	a	a	b	b	Yes	b	Yes
164	Shivathan	597966	b	Yes	Yes	b	Yes	b	b	b	a	b	b	a	b	Yes
165	Shindholi (K.H.)	597967	c	a	a	b	b	c	a	a	a	a	a	Yes	a	Yes
166	Shindholti (B.K.)	597968	c	b	b	Yes	b	b	b	b	a	b	b	a	a	Yes
167	Bhatewadi	597969	b	b	b	b	b	b	b	b	b	b	b	a	a	Yes
168	Malwad	597970	c	Yes	Yes	c	b	c	a	a	a	a	a	Yes	Yes	Yes
169	Ghotagali	597971	b	Yes	Yes	b	Yes	b	b	b	b	b	b	a	Yes	Yes
170	Devarai	597972	a	a	a	a	Yes	a	a	a	a	a	a	Yes	Yes	Yes
171	Tarawad	597973	c	a	a	b	a	c	a	a	a	a	a	a	a	Yes
172	Suwatawadi	597974	c	a	a	b	a	c	a	a	a	a	a	a	a	Yes
173	Kumbarda	597975	c	b	b	b	Yes	c	a	a	a	a	a	Yes	Yes	Yes
174	Bamanakop	597976	c	a	a	b	Yes	c	a	a	a	a	a	a	a	Yes
175	Jambegali	597977	b	a	a	b	b	b	a	a	a	a	a	a	a	Yes



**Village Directory**  
**Land use( as in 2009)**

Availability of electricity (Yes/No)				Land Use										
				Nearest Town	Area under different types of land use ( in hectares rounded up to one decimal place)									
Power Supply for Domestic Use (ED)	Power Supply for Agricultural Use (EAG)	Power Supply for Commercial Use (EC)	Power Supply for All Uses (EA)	Name	Distance range code i.e. a for < 5 Kms, b for 5-10 Kms and c for 10+ kms .	Forests	Area under Non- agricultural Uses	Barren and Un-cultivable land	Permanent Pastures and Other Grazing Lands	Land Under Miscellaneous Tree Crops etc.	Culturable Waste Land	Location code no.		
98	99	100	101	102	103	104	105	106	107	108	109	3		
<b>Location Code:0007</b>														
No	No	No	Yes	KHANAPUR	c	256.9	2.2	0.6	0	0	17.2	597953		
No	No	No	Yes	KHANAPUR	c	248.9	16	2.2	0	0	47	597954		
No	No	No	Yes	KHANAPUR	c	261	5.2	2.4	0	0	0	597955		
No	No	No	Yes	KHANAPUR	c	781.1	31	11.7	0	0	57.9	597956		
No	No	No	Yes	KHANAPUR	c	282.1	5.5	0	0	0	13.8	597957		
No	No	No	Yes	KHANAPUR	c	140	10.8	0.5	0	0	5.9	597958		
No	No	No	Yes	KHANAPUR	c	218.5	6.6	1.6	0	0.8	13.4	597959		
No	No	No	Yes	KHANAPUR	c	284.5	8.9	0.1	0	0.1	18.2	597960		
No	No	No	Yes	KHANAPUR	c	137.2	6.8	0.3	0	0	37.6	597961		
No	No	No	Yes	KHANAPUR	c	587.1	17.2	2.9	0	0	0	597962		
No	No	No	Yes	KHANAPUR	c	465.8	4.6	0.8	0	0	0	597963		
No	No	No	Yes	KHANAPUR	c	355.4	8	2.2	0	0	0	597964		
No	No	No	Yes	KHANAPUR	c	348.3	11.2	0.8	0	0	0	597965		
No	No	No	Yes	KHANAPUR	c	284.9	9.1	0	1.7	0	0	597966		
No	No	No	Yes	KHANAPUR	c	109.6	6.6	0.1	0	0	0	597967		
No	No	No	Yes	KHANAPUR	c	137.6	7.6	0.4	0	0	5.7	597968		
No	No	No	Yes	KHANAPUR	c	154.6	3.4	0.3	0	0	0	597969		
No	No	No	Yes	KHANAPUR	c	0	22.4	5.2	0	0	488.9	597970		
No	No	No	Yes	KHANAPUR	c	682	9.4	2.9	0	0	0	597971		
No	No	No	Yes	KHANAPUR	c	0	3.6	0	9.2	0	0	597972		
No	No	No	Yes	KHANAPUR	c	333.1	9.8	1.4	0	0	7.3	597973		
No	No	No	Yes	KHANAPUR	c	497.8	9.3	1.5	0	0	0	597974		
No	No	No	Yes	KHANAPUR	c	1225.1	20.7	1.2	0	0	0	597975		
No	No	No	Yes	KHANAPUR	c	97.1	6	0	0	0	0	597976		
No	No	No	Yes	KHANAPUR	c	810.8	4	1.7	4.1	0	0	597977		

Sl.no	Name of the village	Location code no.	Land Use					Area irrigated by source (in hectare).						
			Area under different types of land use ( in hectares rounded up to one decimal place)					Total Irrigated Land Area	Total Un-irrigated Land Area	Canals ( C )	Wells/Tube-wells(W/TW)	Tanks/Lakes(T/L)	Water Falls(WF)	Others(O)
			Fallow lands other than current fallows	Current Fallows	Net Area Sown	Total Irrigated Land Area	Total Un-irrigated Land Area							
1	2	3	110	111	112	113	114	115	116	117	118	119		
Name of CD Block:-Khanapur														
151	Padalwadi	597953	0	0	95.6	2.8	92.8	0	0	2.8	0	0		
152	Halasal	597954	0	0	183.6	38.5	145.1	0	0	17	21.5	0		
153	Anagadi	597955	0	0	141.1	0	141.1	0	0	0	0	0		
154	Kapoli (K.G.)	597956	0	0	289.9	62.8	227.1	0	1.7	25.5	35.6	0		
155	Ghose (B.K.)	597957	0	0	30.8	0.4	30.4	0	0.4	0	0	0		
156	Potoli	597958	0	0	72.2	18.6	53.6	0	0	0	18.6	0		
157	Machali	597959	0	0	53	6.9	46.1	0	0	0	0	6.9		
158	Satanali	597960	0	0	51.8	14.2	37.6	0	0	0	14.2	0		
159	Manjarpai (K.G.)	597961	0	0	32.3	11.7	20.6	0	0	0	11.7	0		
160	Mundwad-Pimpale	597962	0	0	159.1	0	159.1	0	0	0	0	0		
161	Gharli	597963	0	0	83.9	0	83.9	0	0	0	0	0		
162	Chinchewadi	597964	0	0	84.5	0	84.5	0	0	0	0	0		
163	Kodagai	597965	0	0	105.2	3.2	102	0	3.2	0	0	0		
164	Shivathan	597966	0	0	126.4	9.6	116.8	0	9.6	0	0	0		
165	Shindholi (K.H.)	597967	0	0	57.4	0	57.4	0	0	0	0	0		
166	Shindholi (B.K.)	597968	0	0	100.4	8.9	91.5	0	0	0	0	8.9		
167	Bhatewadi	597969	0	0	64.3	0	64.3	0	0	0	0	0		
168	Malwad	597970	0	0	279.9	19	260.9	0	0	0	0	19		
169	Ghotagali	597971	0	0	139.4	13.5	125.8	0	13.5	0	0	0		
170	Devarai	597972	0	0	166.3	0	166.3	0	0	0	0	0		
171	Tarawad	597973	0	0	175.9	1.6	174.3	0	1.6	0	0	0		
172	Suwatawadi	597974	0	0	89.8	2.4	87.4	0	2.4	0	0	0		
173	Kumbarda	597975	0	0	128.9	11.3	117.6	0	11.3	0	0	0		
174	Bamanakop	597976	0	0	61.5	1.2	60.3	0	1.2	0	0	0		
175	Jambegali	597977	0	0	146.8	12.1	134.7	0	0	12.1	0	0		

**Village Directory**  
**Land use( as in 2009)**

**Name of three most important commodities manufactured**

First	Second	Third	Name of the village	Location code no.
120	121	122	2	3
<b>Location Code:0007</b>				
-	-	-	Padalwadi	597953
-	-	-	Halasal	597954
-	-	-	Anagadi	597955
-	-	-	Kapoli (K.G.)	597956
-	-	-	Ghose (B.K.)	597957
-	-	-	Potoli	597958
-	-	-	Machali	597959
-	-	-	Satanali	597960
-	-	-	Manjarpai (K.G.)	597961
-	-	-	Mundwad-Pimpale	597962
-	-	-	Gharli	597963
-	-	-	Chinchewadi	597964
-	-	-	Kodagai	597965
-	-	-	Shivathan	597966
-	-	-	Shindholi (K.H.)	597967
-	-	-	Shindholti (B.K.)	597968
-	-	-	Bhatewadi	597969
-	-	-	Malwad	597970
-	-	-	Ghotagali	597971
-	-	-	Devarai	597972
-	-	-	Tarawad	597973
-	-	-	Suwatawadi	597974
-	-	-	Kumbarda	597975
-	-	-	Bamanakop	597976
-	-	-	Jambegali	597977

Sl.no	Name of the village	Location code no.	Total area of the village ( in hectares rounded up to one decimal place)	Total population ( 2011 census )	Number of households (2011 census)	Number of educational amenities available. (If not available within the village , the distance range code viz; a for < 5 Kms, b for 5-10 Kms and c for 10+ kms of nearest place where facility is available is given).									
						Pre-Primary school (PP)	Primary school (P)	Middle school (M)	Secondary School (S)	Senior Secondary school (SS)	Degree college of arts science & commerce (ASC)	Engineering college(EC)	Medical college (MC)	Management institute (MI)	
1	2	3	4	5	6	7	8	9	10	11	12	13	14	15	
<b>Name of CD Block:-Khanapur</b>															
176	Bastawad	597978	496.8	181	38	b	1	a	b	c	c	c	c	c	
177	Sulegali	597979	401.2	156	32	b	1	b	c	c	c	c	c	c	
178	Nagaragali	597980	3892	477	114	b	4	a	c	c	c	c	c	c	
179	Bijagarni	597981	532.1	969	218	a	1	1	b	b	b	c	a	c	
180	Halashi	597982	1642.5	4073	928	b	6	3	2	b	b	c	a	c	
181	Mendegali	597983	301.6	454	117	b	2	1	a	b	b	c	c	c	
182	Halaga	597984	610.5	1068	275	b	1	1	1	b	c	c	c	c	
183	Merada	597985	648.4	514	120	1	1	1	a	c	c	c	a	c	
184	Karajagi	597986	1368.6	378	87	1	1	b	a	b	c	c	c	c	
185	Kirhalashi	597987	623.4	464	110	b	1	a	a	a	c	c	c	c	
186	Hattarwad	597988	772.3	895	195	b	2	1	a	a	b	c	b	c	
187	Gundapi	597989	536.1	567	124	b	1	a	a	a	b	c	c	c	
188	Sagare	597990	354.8	445	89	2	2	2	a	a	c	c	a	c	
189	Nanjankodal	597991	234.7	505	116	b	1	1	b	b	c	c	c	c	
190	Doddebail	597992	163.2	309	61	a	2	a	a	b	c	c	c	c	
191	Junjwad (K.G.)	597993	685.6	813	186	a	1	a	a	b	c	c	c	c	
192	Bidi	597994	824.8	4445	1025	1	5	4	2	b	c	c	c	c	
193	Hindalagi	597995	349.4	949	230	a	2	1	c	c	c	c	c	c	
194	Chick-Angrolli	597996	268.9	614	164	1	1	a	a	a	c	c	c	c	
195	Hulikottal	597997	162.7	770	163	1	1	1	1	c	c	c	c	c	
196	Handur	597998	587	1716	394	2	2	1	1	c	c	c	b	c	
197	Kasamalagi	597999	230.6	1327	293	b	1	a	a	c	c	c	c	c	
198	Mangenkop-Alias Ghosenatti	598000	1424.6	2598	595	a	1	1	1	c	c	c	c	c	
199	Adi	598001	100.5	1188	248	a	1	1	a	c	c	c	c	c	
200	Golihalli	598002	1648	1544	329	a	2	1	a	a	c	c	c	c	

Number of educational amenities available. (If not available within the village , the distance range code viz; a for < 5 Kms, b for 5-10 Kms and c for 10+ kms of nearest place where facility is available is given).

Number of Medical Amenities available. (If not available within the village , the distance range code viz; a for < 5 Kms, b for 5-10 Kms and c for 10+ kms of nearest place where facility is available is given).

Polytechnic (Pt)	Vocational training school /ITI	Non-formal training centre (NFTC)	Special school for disabled (SSD)	Others (specify)	Community health centre (CHC)	Primary health centre (PHC)	Primary health sub centre (PHS)	Maternity and child welfare centre (MCW)	T.B. clinic (TBC)	Hospital-allopathic (HA)	Hospital-alternative medicine (HO)	Dispensary (D)	Veterinary hospital (VH)	Mobile health clinic(MHC)	Family welfare centre (FWC)	Location code no.
16	17	18	19	20	21	22	23	24	25	26	27	28	29	30	31	3
Location Code:0007																
c	c	c	c		c	c	b	c	c	c	c	c	c	c	b	597978
c	c	c	c		c	c	b	c	c	c	c	c	c	c	b	597979
c	c	c	c		b	c	b	c	c	c	c	c	c	c	b	597980
c	c	c	c		b	b	1	b	b	c	c	c	b	c	1	597981
c	c	c	c		b	1	1	1	1	c	c	c	1	c	1	597982
c	c	c	c		b	a	a	a	a	c	c	b	a	c	a	597983
c	c	c	c		b	b	1	b	b	c	c	b	b	c	1	597984
c	c	c	c		b	b	b	b	b	c	c	c	b	c	b	597985
c	c	c	c		c	c	b	c	c	c	c	c	c	c	b	597986
c	c	c	c		b	b	b	b	b	c	c	b	a	b	b	597987
c	c	c	c		a	a	a	a	a	c	b	b	b	c	a	597988
c	c	c	c	c	b	a	a	a	a	c	a	b	a	c	a	597989
c	c	c	c		a	a	a	a	a	c	c	c	b	c	a	597990
c	c	c	c		b	a	a	a	a	c	c	c	a	c	a	597991
c	c	c	c		b	a	a	a	a	b	a	a	a	c	a	597992
c	c	c	c		b	a	1	a	a	b	a	a	a	c	1	597993
c	c	c	c		b	1	1	1	1	b	a	a	1	c	1	597994
c	c	c	c	c	c	a	a	a	a	c	a	a	a	c	a	597995
c	c	c	c		c	c	a	c	c	c	c	a	a	c	a	597996
c	c	c	c		c	c	a	c	c	c	c	c	c	c	a	597997
c	c	c	c		c	c	a	c	c	c	c	c	c	c	a	597998
c	c	c	c		c	b	b	b	b	c	c	c	b	c	b	597999
c	c	c	c		c	a	a	a	a	c	b	c	a	c	a	598000
c	c	c	c		c	c	1	c	c	c	a	a	a	c	1	598001
c	c	c	c		c	b	b	b	b	c	b	b	b	c	b	598002

			Number of Non-Government Medical Amenities available.							Availability of drinking water - (Yes / No)			
Sl.no	Name of the village	Location code no.	Charitable non Govt. hospital/Nursing home.	Medical practitioner with MBBS Degree	Medical practitioner with other degree	Medical practitioner with no degree	Traditional practitioner and faith healer .	Medicine Shop	Others	Tap water (Treated/Untreated)	Well water (Covered / Uncovered well)	Hand Pump	Tube wells / Bore well
1	2	3	32	33	34	35	36	37	38	39	40	41	42
Name of CD Block:-Khanapur													
176	Bastawad	597978	0	0	0	0	0	0	0	No	Yes	Yes	No
177	Sulegali	597979	0	0	0	0	0	0	0	Yes	Yes	Yes	Yes
178	Nagaragali	597980	0	0	0	0	0	0	0	Yes	No	Yes	Yes
179	Bijagarni	597981	0	0	0	2	0	0	0	Yes	Yes	Yes	Yes
180	Halashi	597982	0	1	1	2	1	2	0	Yes	Yes	Yes	Yes
181	Mendegali	597983	0	0	0	0	0	0	0	Yes	Yes	Yes	Yes
182	Halaga	597984	0	0	2	0	0	0	0	Yes	Yes	Yes	Yes
183	Merada	597985	0	0	2	0	0	0	0	Yes	Yes	Yes	No
184	Karajagi	597986	0	0	0	0	0	0	0	Yes	Yes	Yes	No
185	Kirhalashi	597987	0	0	1	0	0	0	0	Yes	Yes	Yes	No
186	Hattarwad	597988	0	0	0	2	0	0	0	Yes	Yes	Yes	Yes
187	Gundapi	597989	0	0	0	0	0	0	0	No	Yes	Yes	Yes
188	Sagare	597990	0	0	0	0	0	1	0	Yes	Yes	Yes	Yes
189	Nanjankodal	597991	0	0	0	0	0	0	0	Yes	Yes	Yes	Yes
190	Doddebail	597992	0	0	0	0	0	0	0	Yes	Yes	Yes	Yes
191	Junjwad (K.G.)	597993	0	0	0	0	0	0	0	Yes	Yes	Yes	Yes
192	Bidi	597994	0	0	0	1	0	3	0	Yes	Yes	Yes	Yes
193	Hindalagi	597995	0	0	0	0	0	0	0	Yes	Yes	Yes	Yes
194	Chick-Angrolli	597996	0	0	0	0	0	0	0	Yes	Yes	Yes	Yes
195	Hulikottal	597997	0	0	0	0	0	0	0	Yes	Yes	Yes	No
196	Handur	597998	0	0	1	0	0	0	0	Yes	Yes	Yes	No
197	Kasamalagi	597999	0	0	1	0	0	0	0	Yes	Yes	Yes	Yes
198	Mangenkop-Alias Ghosenatti	598000	0	0	1	0	0	0	0	Yes	Yes	Yes	Yes
199	Adi	598001	0	0	0	0	0	0	0	Yes	Yes	Yes	Yes
200	Golihalli	598002	0	0	1	0	0	0	0	Yes	Yes	Yes	Yes

**Village Directory**  
**Land use( as in 2009)**

Availability of drinking water - (Yes / No)			Availability of toilet & others (Yes / No)					Communication and transport facilities (If amenities available code -Yes is given except for Village Pin Code ,If not available within the village , the distance range code viz; a for < 5 Kms, b for 5-10 Kms and c for 10+ kms of nearest place where facility is available is given).							
Spring	River / Canal	Tank / Pond / Lake	Others	Community toilet including bath.	Community toilet excluding bath.	Rural sanitary mart or sanitary hardware outlet available near the village.	Community bio- gas or recycle of waste for productive use.	Post office(PO)	Sub post office (SPO)	Post & Telegraph office (P&TO)	Village Pin Code	Telephones (Land lines)	Public call office (PCO)	Mobile phone coverage	Location code no.
43	44	45	46	47	48	49	50	51	52	53	54	55	56	57	3
<b>Location Code:0007</b>															
No	No	No	No	No	No	No	No	c	a	c	591120	Yes	Yes	Yes	597978
No	No	No	No	Yes	No	No	No	c	a	c	591120	Yes	Yes	Yes	597979
No	No	No	No	Yes	No	No	No	c	b	c	591120	Yes	Yes	Yes	597980
Yes	Yes	Yes	No	No	No	No	No	a	a	a	591120	Yes	Yes	b	597981
No	Yes	No	No	No	No	No	No	a	a	c	591120	Yes	a	Yes	597982
No	No	Yes	No	No	No	No	Yes	a	a	b	591120	Yes	a	Yes	597983
No	No	No	No	Yes	No	No	No	a	a	c	591120	Yes	Yes	Yes	597984
No	No	No	No	No	Yes	No	No	a	a	c	591106	Yes	Yes	Yes	597985
No	No	No	No	No	Yes	No	No	a	a	c	591120	Yes	Yes	Yes	597986
No	No	No	No	Yes	No	No	No	Yes	a	c	591106	Yes	Yes	Yes	597987
No	Yes	Yes	Yes	No	No	No	No	a	a	c	591106	Yes	Yes	Yes	597988
No	No	Yes	No	No	No	No	No	a	a	b	591106	b	a	a	597989
No	Yes	Yes	No	No	No	No	No	b	b	b	591106	Yes	b	Yes	597990
No	No	Yes	No	No	No	Yes	Yes	b	a	b	591106	Yes	b	Yes	597991
No	No	No	No	No	No	Yes	No	a	a	c	591106	Yes	Yes	Yes	597992
No	Yes	Yes	No	No	No	Yes	Yes	a	Yes	c	591106	Yes	Yes	Yes	597993
No	Yes	Yes	No	No	Yes	Yes	Yes	a	a	c	591106	Yes	Yes	Yes	597994
No	No	Yes	No	No	No	Yes	Yes	a	a	c	591106	Yes	Yes	Yes	597995
No	No	No	No	No	Yes	No	Yes	a	a	c	591106	Yes	Yes	Yes	597996
No	No	Yes	No	No	No	No	No	a	a	c	591106	Yes	Yes	Yes	597997
No	No	Yes	No	No	No	No	No	a	a	c	591106	Yes	Yes	Yes	597998
No	No	Yes	No	No	No	No	No	a	a	c	591106	Yes	Yes	Yes	597999
No	No	Yes	No	No	No	Yes	No	b	a	b	591301	Yes	Yes	Yes	598000
No	Yes	Yes	No	No	No	Yes	No	b	Yes	c	591301	Yes	Yes	Yes	598001
No	No	Yes	No	No	No	Yes	No	a	a	b	591301	Yes	a	Yes	598002

Communication and transport facilities (If amenities available code - Yes is given except for Village Pin Code ,If not available within the village , the distance range code viz; a for < 5 Kms, b for 5-10 Kms and c for 10+ kms of nearest place where facility is available is given).

Sl.no	Name of the village	Location code no.	Internet cafes/ Common service centre (CSC)	Private courier facility	Bus service (Public & Private)	Railway stations	Auto/Modified Autos	Taxis and Vans	Tractors	Cycle-pulled rickshaws(Manual & Machine driven)	Carts driven by animals	Sea /River ferry service
1	2	3	58	59	60	61	62	63	64	65	66	67
Name of CD Block:-Khanapur												
176	Bastawad	597978	c	c	Yes	c	Yes	Yes	Yes	c	Yes	c
177	Sulegali	597979	c	c	a	c	Yes	Yes	c	c	Yes	c
178	Nagaragali	597980	c	c	Yes	c	b	c	Yes	c	Yes	c
179	Bijagarni	597981	c	c	Yes	c	b	Yes	Yes	c	b	c
180	Halashi	597982	c	c	Yes	c	a	c	a	c	b	c
181	Mendegali	597983	c	c	a	c	a	c	Yes	c	Yes	c
182	Halaga	597984	c	c	Yes	c	a	c	Yes	c	b	c
183	Merada	597985	c	c	Yes	c	b	Yes	Yes	c	b	c
184	Karajagi	597986	c	c	Yes	c	b	Yes	Yes	c	b	c
185	Kirhalashi	597987	Yes	Yes	Yes	Yes	b	Yes	Yes	c	b	c
186	Hattarwad	597988	c	c	Yes	c	b	Yes	Yes	c	b	c
187	Gundapi	597989	c	c	Yes	c	b	Yes	Yes	Yes	Yes	c
188	Sagare	597990	c	c	Yes	c	b	c	Yes	c	Yes	c
189	Nanjankodal	597991	c	c	Yes	c	b	c	Yes	c	Yes	c
190	Doddebail	597992	Yes	c	Yes	c	a	Yes	Yes	c	b	c
191	Junjwad (K.G.)	597993	Yes	c	Yes	c	a	Yes	Yes	c	b	c
192	Bidi	597994	Yes	Yes	Yes	c	a	Yes	Yes	c	b	c
193	Hindalagi	597995	c	c	Yes	c	b	c	Yes	c	b	c
194	Chick-Angrolli	597996	b	b	Yes	c	b	Yes	Yes	b	b	c
195	Hulikottal	597997	c	c	Yes	c	b	Yes	Yes	c	b	c
196	Handur	597998	c	c	Yes	c	b	Yes	Yes	c	b	c
197	Kasamalagi	597999	c	c	Yes	c	b	Yes	Yes	c	b	c
198	Mangenkop-Alias Ghosenatti	598000	c	c	Yes	a	a	c	Yes	c	Yes	c
199	Adi	598001	b	b	Yes	b	b	Yes	Yes	b	b	c
200	Golihalli	598002	c	c	Yes	a	b	c	b	c	b	c



**Village Directory**  
**Land use( as in 2009)**

**Village connected to highways,village roads, banks & credit societies**  
**(If amenities available code -Yes is given, If not available within the**  
**village , the distance range code viz; a for < 5 Kms, b for 5-10 Kms**  
**and c for 10+ kms of nearest place where facility is available is given).**

**Availability of miscellaneous**  
**facilities (If amenities available**  
**code -Yes is given, If not available**  
**within the village , the distance**  
**range code viz; a for < 5 Kms, b**  
**for 5-10 Kms and c for 10+ kms**  
**of nearest place where facility is**  
**available is given).**

Connected to national highway(NH)	Connected to state highway(SH)	Connected to major district road (MDR)	Connected to others district road	Pucca roads	Kutchcha roads	Water bounded macadam(WBM) roads	Navigable waterway (river/canal)(NW)	Footpaths (FP)	Commercial & Co-operative Banks	ATM	Agricultural Credit Societies	Self-Help Group (SHG)	Public distribution system (PDS) shop	Mandis / Regular market	Weekly Haat	Location code no.
68	69	70	71	72	73	74	75	76	77	78	79	80	81	82	83	3
<b>Location Code:0007</b>																
c	c	c	c	Yes	Yes	Yes	c	Yes	a	b	c	Yes	b	Yes	a	597978
c	c	c	c	Yes	Yes	Yes	c	Yes	a	b	b	a	b	b	a	597979
c	c	c	c	Yes	Yes	Yes	c	Yes	Yes	b	b	Yes	b	a	a	597980
c	c	Yes	Yes	Yes	Yes	a	c	Yes	a	b	b	Yes	b	a	a	597981
b	c	c	c	Yes	Yes	a	c	Yes	Yes	b	Yes	Yes	Yes	a	a	597982
b	c	c	c	a	Yes	a	c	Yes	a	b	a	Yes	a	a	a	597983
c	c	Yes	Yes	Yes	Yes	a	c	Yes	a	b	b	Yes	Yes	b	a	597984
c	c	Yes	Yes	Yes	Yes	b	c	Yes	a	b	b	Yes	a	a	a	597985
c	c	Yes	Yes	Yes	Yes	b	c	Yes	a	b	a	Yes	a	b	a	597986
c	Yes	Yes	Yes	Yes	Yes	b	c	Yes	a	b	a	Yes	a	b	a	597987
c	c	c	c	Yes	Yes	b	c	Yes	a	b	a	Yes	b	b	a	597988
c	c	c	Yes	Yes	Yes	Yes	c	Yes	a	b	a	Yes	b	a	a	597989
c	c	Yes	Yes	Yes	Yes	a	c	Yes	a	b	b	Yes	a	a	a	597990
c	c	Yes	Yes	Yes	Yes	a	c	Yes	a	b	a	Yes	b	b	a	597991
c	c	c	c	Yes	Yes	b	c	Yes	a	b	a	Yes	a	b	a	597992
c	Yes	Yes	Yes	Yes	Yes	b	c	Yes	a	Yes	a	Yes	a	a	a	597993
c	Yes	Yes	Yes	Yes	Yes	b	c	Yes	Yes	b	a	Yes	Yes	Yes	Yes	597994
c	Yes	c	c	Yes	Yes	b	c	Yes	a	b	a	Yes	a	a	a	597995
c	b	b	b	Yes	Yes	b	c	Yes	a	b	a	Yes	b	a	a	597996
c	c	c	c	Yes	Yes	b	c	Yes	a	b	b	Yes	b	b	a	597997
c	c	c	c	Yes	Yes	b	c	Yes	a	b	b	Yes	Yes	a	a	597998
c	c	c	c	Yes	Yes	b	c	Yes	a	b	a	Yes	Yes	b	a	597999
c	c	c	c	Yes	Yes	Yes	c	Yes	a	b	Yes	Yes	Yes	a	a	598000
c	b	b	b	Yes	Yes	b	c	Yes	a	b	Yes	Yes	a	Yes	a	598001
c	c	c	c	a	Yes	a	c	Yes	a	b	a	Yes	Yes	b	a	598002

Availability of miscellaneous facilities (If amenities available code -Yes is given, If not available within the village, the distance range code viz; a for < 5 Kms, b for 5-10 Kms and c for 10+ kms of nearest place where facility is available is given).

Sl.no	Name of the village	Location code no.	Agricultural marketing society	Integrated Child Development Scheme (Nutritional Centres)	Anganwadi Centre (Nutritional Centres)	Others (Nutritional Centres)	ASHA (Accredited Social Health Activist)	Community centre with/without TV	Sports Field,	Sports Club / Recreation Centre	Cinema / Video Hall	Public Library	Public Reading Room	Newspaper Supply	Assembly Polling station	Birth & Death Registration Office
1	2	3	84	85	86	87	88	89	90	91	92	93	94	95	96	97
<b>Name of CD Block:-Khanapur</b>																
176	Bastawad	597978	c	Yes	Yes	c	b	c	a	a	a	a	a	a	b	Yes
177	Sulegali	597979	c	a	a	b	b	c	a	a	a	a	a	a	a	Yes
178	Nagaragali	597980	c	b	b	b	Yes	Yes	a	a	a	Yes	Yes	Yes	a	Yes
179	Bijagarni	597981	b	Yes	Yes	b	Yes	b	a	a	a	a	a	Yes	Yes	Yes
180	Halashi	597982	b	Yes	Yes	b	Yes	Yes	a	a	a	Yes	Yes	Yes	Yes	Yes
181	Mendegali	597983	b	Yes	Yes	b	Yes	b	a	a	a	a	a	Yes	a	Yes
182	Halaga	597984	c	Yes	Yes	c	b	b	Yes	a	a	Yes	Yes	Yes	Yes	Yes
183	Merada	597985	c	Yes	Yes	c	b	b	Yes	a	a	a	a	Yes	Yes	Yes
184	Karajagi	597986	c	Yes	Yes	b	Yes	b	a	a	a	b	b	Yes	a	Yes
185	Kirhalashi	597987	c	Yes	Yes	c	Yes	b	a	a	a	a	a	Yes	b	Yes
186	Hattarwad	597988	b	Yes	Yes	b	Yes	b	b	b	a	b	b	Yes	Yes	Yes
187	Gundapi	597989	b	Yes	Yes	b	Yes	b	b	b	a	a	a	Yes	Yes	Yes
188	Sagare	597990	a	Yes	Yes	a	Yes	a	a	a	a	a	a	Yes	a	Yes
189	Nanjankodal	597991	b	Yes	Yes	b	Yes	a	a	a	a	Yes	Yes	Yes	Yes	Yes
190	Doddebail	597992	b	Yes	Yes	b	b	a	a	a	a	a	a	Yes	a	Yes
191	Junjwad (K.G.)	597993	b	Yes	Yes	b	Yes	a	a	a	a	a	a	Yes	Yes	Yes
192	Bidi	597994	b	Yes	Yes	b	Yes	Yes	a	a	a	a	a	Yes	Yes	Yes
193	Hindalagi	597995	c	Yes	Yes	c	Yes	a	a	a	a	a	a	Yes	Yes	Yes
194	Chick-Angrolli	597996	a	Yes	Yes	a	Yes	c	a	a	a	a	a	a	Yes	Yes
195	Hulikottal	597997	c	Yes	Yes	b	Yes	c	a	a	a	a	a	Yes	Yes	Yes
196	Handur	597998	c	Yes	Yes	b	Yes	c	a	a	a	a	a	Yes	Yes	Yes
197	Kasamalagi	597999	c	Yes	Yes	c	Yes	c	a	a	a	a	a	Yes	Yes	Yes
198	Mangenkop-Alias Ghosenatti	598000	c	Yes	Yes	c	Yes	c	a	a	a	Yes	Yes	Yes	Yes	Yes
199	Adi	598001	c	Yes	Yes	c	Yes	a	a	a	a	Yes	Yes	Yes	Yes	Yes
200	Golihalli	598002	c	Yes	Yes	c	Yes	a	a	a	a	a	a	Yes	Yes	Yes

**Village Directory**  
**Land use( as in 2009)**

Availability of electricity (Yes/No)				Land Use										
				Nearest Town	Area under different types of land use ( in hectares rounded up to one decimal place)									
Power Supply for Domestic Use (ED)	Power Supply for Agricultural Use (EAG)	Power Supply for Commercial Use (EC)	Power Supply for All Uses (EA)	Name	Distance range code i.e. a for < 5 Kms, b for 5-10 Kms and c for 10+ kms .	Forests	Area under Non- agricultural Uses	Barren and Un-cultivable land	Permanent Pastures and Other Grazing Lands	Land Under Miscellaneous Tree Crops etc.	Culturable Waste Land	Location code no.		
98	99	100	101	102	103	104	105	106	107	108	109	3		
<b>Location Code:0007</b>														
No	No	No	Yes	KHANAPUR	c	367.1	10.8	0.4	0	0	3.2	597978		
No	No	No	Yes	KHANAPUR	c	235.9	8	0	0	0	38.4	597979		
No	No	No	Yes	KHANAPUR	c	3801.4	30.7	0	0	0	4.8	597980		
No	No	No	Yes	KHANAPUR	c	220	14.8	5.6	0	0	0	597981		
No	No	No	Yes	KHANAPUR	c	299.5	86.9	18.7	15.8	0	3.5	597982		
No	No	No	Yes	KHANAPUR	c	149	9.5	2.1	0	0.6	0	597983		
No	No	No	Yes	KHANAPUR	c	260.9	13.3	5.8	0	0	1.1	597984		
No	No	No	Yes	KHANAPUR	c	464.1	7	1.8	0	0.1	0.4	597985		
No	No	No	Yes	KHANAPUR	c	179.7	6.8	2.4	0	1000	0.1	597986		
No	No	No	Yes	KHANAPUR	c	360.5	33.1	2.5	0	0	0	597987		
No	No	No	Yes	KHANAPUR	c	351.7	19	3.4	0	0	0	597988		
No	No	No	Yes	KHANAPUR	c	180.1	16.8	1.9	0	18	0.3	597989		
No	No	No	Yes	KHANAPUR	c	48.5	12.8	1.9	13.3	0.4	0	597990		
No	No	No	Yes	KHANAPUR	c	0	6.5	1.6	5	0	0	597991		
No	No	No	Yes	KHANAPUR	c	0	6.1	1.9	0	0	0	597992		
No	No	No	Yes	KHANAPUR	c	0	31.2	7.4	20.7	0	0	597993		
No	No	No	Yes	KHANAPUR	c	0	46.5	8.2	14.5	0	0.5	597994		
No	No	No	Yes	KHANAPUR	c	0	29.1	2.3	0	0	1.8	597995		
No	No	No	Yes	KHANAPUR	c	0	6.6	10.6	0	0	0	597996		
No	No	No	Yes	KHANAPUR	c	0	13	4.4	0	2	0	597997		
No	No	No	Yes	KHANAPUR	c	0	38.8	9.7	16.6	11.3	0	597998		
No	No	No	Yes	KHANAPUR	c	0	17.9	1.8	0	0	0	597999		
No	No	No	Yes	KHANAPUR	c	0	60.4	8	0	0	8	598000		
No	No	No	Yes	KHANAPUR	c	0	13.9	0.2	0	0	0	598001		
No	No	No	Yes	KHANAPUR	c	300.8	78.7	15	0	0	4.2	598002		

Sl.no	Name of the village	Location code no.	Land Use					Area irrigated by source (in hectare).						
			Area under different types of land use ( in hectares rounded up to one decimal place)					Total Irrigated Land Area	Total Un-irrigated Land Area	Canals ( C )	Wells/Tube-wells(W/TW)	Tanks/Lakes(T/L)	Water Falls(WF)	Others(O)
			Fallow lands other than current fallows	Current Fallows	Net Area Sown	Total Irrigated Land Area	Total Un-irrigated Land Area							
1	2	3	110	111	112	113	114	115	116	117	118	119		
Name of CD Block:-Khanapur														
176	Bastawad	597978	0	0	115.3	2.4	112.9	0	2.4	0	0	0		
177	Sulegali	597979	0	0	118.8	14.1	104.7	0	11.3	0	0	2.8		
178	Nagaragali	597980	0	0	55.2	7.6	47.6	0	0	7.6	0	0		
179	Bijagarni	597981	2.3	4.4	285	13.3	271.7	0	0	13.3	0	0		
180	Halashi	597982	7.4	100.4	1110.2	20	1090.2	0	20	0	0	0		
181	Mendegali	597983	3	4.8	132.6	2	130.6	0	2	0	0	0		
182	Halaga	597984	0	29.4	300	0	300	0	0	0	0	0		
183	Merada	597985	0	5	170	4.1	165.9	0	0	0	0	4.1		
184	Karajagi	597986	0	9.6	170	8.1	161.9	0	0	0	0	8.1		
185	Kirhalashi	597987	0	7.3	220	0	220	0	0	0	0	0		
186	Hattarwad	597988	3.8	38	356.5	8	348.5	0	8	0	0	0		
187	Gundapi	597989	7	2	310	10	300	0	10	0	0	0		
188	Sagare	597990	2.6	20	255.3	10.1	245.2	0	10.1	0	0	0		
189	Nanjankodal	597991	2.4	8	211.3	5	206.3	0	5	0	0	0		
190	Doddebail	597992	7.2	16.2	131.8	22.7	109.1	0	22.7	0	0	0		
191	Junjwad (K.G.)	597993	12.8	180	433.6	131.8	301.7	0	131.8	0	0	0		
192	Bidi	597994	47.2	224.3	483.7	123.8	359.9	0	123.8	0	0	0		
193	Hindalagi	597995	29	40.4	246.8	57.9	189	0	57.9	0	0	0		
194	Chick-Angrolli	597996	0	0	251.8	107.3	144.4	4.1	103.2	0	0	0		
195	Hulikottal	597997	0	0	143.4	81	62.4	0	81	0	0	0		
196	Handur	597998	0	0	510.5	248.9	261.6	0	162.1	22.3	0	64.5		
197	Kasamalagi	597999	0	5.1	205.7	85.5	120.2	0	85.5	0	0	0		
198	Mangenkop-Alias Ghosenatti	598000	0	30.2	1318	420.4	897.6	0	420.4	0	0	0		
199	Adi	598001	0	4.4	82	13.9	68.1	0	13.9	0	0	0		
200	Golihalli	598002	0	0	1249.3	374.2	875.2	195.4	57.3	0	121.5	0		

**Village Directory**  
**Land use( as in 2009)**

**Name of three most important commodities manufactured**

First	Second	Third	Name of the village	Location code no.
120	121	122	2	3
<b>Location Code:0007</b>				
-	-	-	Bastawad	597978
-	-	-	Sulegali	597979
-	-	-	Nagaragali	597980
-	-	-	Bijagarni	597981
-	-	-	Halashi	597982
-	-	-	Mendegali	597983
-	-	-	Halaga	597984
-	-	-	Merada	597985
-	-	-	Karajagi	597986
-	-	-	Kirhalashi	597987
-	-	-	Hattarwad	597988
-	-	-	Gundapi	597989
-	-	-	Sagare	597990
-	-	-	Nanjankodal	597991
-	-	-	Doddebail	597992
-	-	-	Junjwad (K.G.)	597993
-	-	-	Bidi	597994
-	-	-	Hindalagi	597995
-	-	-	Chick-Angrolli	597996
-	-	-	Hulikottal	597997
-	-	-	Handur	597998
-	-	-	Kasamalagi	597999
-	-	-	Mangenkop-Alias Ghosenatti	598000
-	-	-	Adi	598001
-	-	-	Golihalli	598002

Sl.no	Name of the village	Location code no.	Total area of the village ( in hectares rounded up to one decimal place)	Total population ( 2011 census )	Number of households (2011 census)	Number of educational amenities available. (If not available within the village , the distance range code viz; a for < 5 Kms, b for 5-10 Kms and c for 10+ kms of nearest place where facility is available is given).									
						Pre-Primary school (PP)	Primary school (P)	Middle school (M)	Secondary School (S)	Senior Secondary school (SS)	Degree college of arts science & commerce (ASC)	Engineering college(EC)	Medical college (MC)	Management institute (MI)	
1	2	3	4	5	6	7	8	9	10	11	12	13	14	15	
<b>Name of CD Block:-Khanapur</b>															
201	Chankebail	598003	335.8	461	103	a	1	1	b	c	b	c	c	c	
202	Gastoli	598004	310	1312	284	b	3	1	b	c	c	c	c	c	
203	Bhuranaki	598005	929.3	1614	352	b	3	2	b	b	c	c	c	c	
204	Maskenahatti	598006	504.3	860	174	b	2	1	b	c	c	c	c	c	
205	Balagund	598007	1966.4	397	72	1	1	b	b	c	c	c	c	c	
206	Tavargatti	598008	1140.1	658	147	b	2	a	a	a	b	c	c	c	
207	Bhistenatti	598009	122.4	13	4	b	a	a	a	b	b	c	c	c	
208	Godholi	598010	1227.8	2144	492	b	2	2	1	b	b	c	a	c	
209	Chunchwad	598011	966.6	1383	265	2	3	2	a	b	b	c	c	c	
210	Karikatti	598012	208.1	636	133	b	1	1	1	c	b	c	c	c	
211	Kukenatti Alias (Ramapur)	598013	553.1	653	148	a	1	a	a	b	b	c	c	c	
212	Kerwad (Gundyanati)	598014	2237.5	3944	895	3	4	2	2	c	c	c	b	c	
213	Surapur	598015	982.3	699	159	a	3	1	1	b	b	c	c	c	
214	Kakkeri	598016	796.4	4442	880	1	4	1	1	b	b	c	a	c	
215	Linganmath	598017	439.4	2659	559	3	4	1	1	a	a	c	a	c	
216	Gundolli	598018	771.4	815	156	1	2	1	a	a	a	c	a	c	
217	Godageri	598019	332.6	1157	243	a	1	1	a	c	b	c	c	c	
218	Pur	598020	456.4	587	114	a	1	a	a	a	a	c	c	c	
<b>Block Total</b>			<b>171043.1</b>	<b>223987</b>	<b>48500</b>	<b>71</b>	<b>343</b>	<b>168</b>	<b>70</b>	<b>28</b>	<b>18</b>	<b>0</b>	<b>0</b>	<b>0</b>	

**Village Directory**  
**Land use ( as in 2009)**

**Location CodeNo:-555**

**Number of educational amenities available. (If not available within the village , the distance range code viz; a for < 5 kms, b for 5-10 Kms and c for 10+ kms of nearest place where facility is available is given).**

**Number of Medical Amenities available. (If not available within the village , the distance range code viz; a for < 5 Kms, b for 5-10 Kms and c for 10+ kms of nearest place where facility is available is given).**

Polytechnic (Pt)	Vocational training school /ITI	Non-formal training centre (NFTC)	Special school for disabled (SSD)	Others (specify)	Community health centre (CHC)	Primary health centre (PHC)	Primary health sub centre (PHS)	Maternity and child welfare centre (MCW)	T.B. clinic (TBC)	Hospital-allopathic (HA)	Hospital-alternative medicine (HO)	Dispensary (D)	Veterinary hospital (VH)	Mobile health clinic(MHC)	Family welfare centre (FWC)	Location code no.
16	17	18	19	20	21	22	23	24	25	26	27	28	29	30	31	3
<b>Location Code:0007</b>																
b	b	b	c		b	b	b	b	b	b	a	b	b	c	b	598003
c	c	c	c		c	b	b	b	b	c	b	b	b	c	b	598004
c	c	c	c		c	b	b	b	b	c	b	b	b	c	b	598005
c	c	c	c		c	b	b	b	b	c	b	b	b	c	b	598006
c	c	c	c		c	b	b	b	b	c	b	b	b	c	b	598007
b	b	b	c		b	c	l	c	c	b	c	a	b	c	l	598008
c	c	c	c		b	b	b	b	b	b	b	b	b	c	b	598009
b	b	b	c		b	c	b	c	c	b	l	l	b	c	b	598010
b	b	b	c		a	a	a	a	a	b	c	a	a	c	a	598011
b	b	b	c		b	b	b	b	b	b	c	b	b	c	b	598012
b	b	b	c		b	a	a	a	a	b	c	a	a	c	a	598013
c	c	c	c		c	b	a	b	b	b	b	c	b	c	a	598014
b	b	b	c		b	a	a	a	a	b	c	a	a	c	a	598015
b	b	b	c		b	l	l	l	l	b	c	l	l	b	l	598016
a	a	a	c		a	b	l	b	b	a	c	a	a	c	l	598017
a	a	a	c		a	b	a	b	b	a	c	a	a	c	a	598018
b	b	b	c		b	c	b	c	c	b	c	a	b	c	b	598019
a	a	a	c		a	a	a	a	a	a	a	a	a	c	a	598020
<b>2</b>	<b>2</b>	<b>2</b>	<b>0</b>	<b>0</b>	<b>0</b>	<b>8</b>	<b>39</b>	<b>8</b>	<b>8</b>	<b>0</b>	<b>3</b>	<b>14</b>	<b>17</b>	<b>7</b>	<b>39</b>	

Number of Non-Government Medical Amenities available.										Availability of drinking water - (Yes / No)			
Sl.no	Name of the village	Location code no.	Charitable non Govt. hospital/Nursing home.	Medical practitioner with MBBS Degree	Medical practitioner with other degree	Medical practitioner with no degree	Traditional practitioner and faith healer .	Medicine Shop	Others	Tap water (Treated/Untreated)	Well water (Covered / Uncovered well)	Hand Pump	Tube wells / Bore well
1	2	3	32	33	34	35	36	37	38	39	40	41	42
<b>Name of CD Block:-Khanapur</b>													
201	Chankebail	598003	0	0	0	0	0	0	0	Yes	Yes	Yes	Yes
202	Gastoli	598004	0	0	1	0	0	0	0	Yes	Yes	Yes	Yes
203	Bhuranaki	598005	0	0	1	0	0	0	0	Yes	Yes	Yes	Yes
204	Maskenahatti	598006	0	0	0	0	0	0	0	Yes	Yes	Yes	Yes
205	Balagund	598007	0	0	0	0	0	0	0	Yes	Yes	Yes	Yes
206	Tavargatti	598008	0	0	0	0	0	0	0	Yes	Yes	Yes	Yes
207	Bhistenatti	598009	0	0	0	0	0	0	0	Yes	Yes	Yes	Yes
208	Godholi	598010	0	0	0	0	0	0	0	Yes	Yes	Yes	Yes
209	Churchwad	598011	0	0	1	0	0	0	0	Yes	Yes	Yes	Yes
210	Karikatti	598012	0	0	0	0	0	0	0	Yes	Yes	Yes	Yes
211	Kukenatti Alias (Ramapur)	598013	0	0	0	0	0	0	0	Yes	Yes	Yes	Yes
212	Kerwad (Gundyanati)	598014	0	0	1	0	0	0	0	Yes	Yes	Yes	No
213	Surapur	598015	0	0	0	0	0	0	0	Yes	Yes	Yes	Yes
214	Kakkeri	598016	0	0	0	0	0	0	0	Yes	Yes	Yes	Yes
215	Linganmath	598017	0	0	0	0	0	0	0	Yes	Yes	Yes	Yes
216	Gundolli	598018	0	0	0	0	0	0	0	Yes	Yes	Yes	Yes
217	Godageri	598019	0	0	1	0	0	0	0	Yes	Yes	Yes	Yes
218	Pur	598020	0	0	0	0	0	0	0	Yes	Yes	Yes	Yes
<b>Block Total</b>			<b>2</b>	<b>11</b>	<b>52</b>	<b>11</b>	<b>1</b>	<b>19</b>	<b>0</b>	<b>158</b>	<b>193</b>	<b>216</b>	<b>135</b>



**Village Directory**  
**Land use( as in 2009)**

Availability of drinking water - (Yes / No)				Availability of toilet & others (Yes / No)				Communication and transport facilities (If amenities available code -Yes is given except for Village Pin Code ,If not available within the village , the distance range code viz; a for < 5 Kms, b for 5-10 Kms and c for 10+ kms of nearest place where facility is available is given).								
Spring	River / Canal	Tank / Pond / Lake	Others	Community toilet including bath.	Community toilet excluding bath.	Rural sanitary mart or sanitary hardware outlet available near the village.	Community bio- gas or recycle of waste for productive use.	Post office(PO)	Sub post office (SPO)	Post & Telegraph office (P&TO)	Village Pin Code	Telephones (Land lines)	Public call office (PCO)	Mobile phone coverage	Location code no.	
43	44	45	46	47	48	49	50	51	52	53	54	55	56	57	3	
<b>Location Code:0007</b>																
No	No	Yes	No	No	No	Yes	No	b	Yes	Yes	591301	Yes	Yes	Yes	598003	
No	Yes	Yes	No	No	No	No	No	a	Yes	a	591230	Yes	a	Yes	598004	
No	No	Yes	No	No	No	No	No	b	b	c	591106	Yes	b	Yes	598005	
No	No	Yes	No	No	No	Yes	No	b	b	c	591106	Yes	Yes	Yes	598006	
No	No	No	No	No	Yes	No	No	b	Yes	Yes	591106	Yes	b	Yes	598007	
No	No	Yes	No	No	No	No	No	b	b	c	591106	Yes	Yes	Yes	598008	
No	No	Yes	No	No	No	No	No	b	Yes	b	591106	Yes	Yes	Yes	598009	
No	No	Yes	No	No	No	No	No	b	Yes	b	591106	Yes	b	Yes	598010	
No	No	No	No	No	Yes	No	No	a	a	a	591106	Yes	a	Yes	598011	
No	No	Yes	No	No	No	No	No	a	a	c	591301	Yes	Yes	Yes	598012	
No	No	Yes	Yes	No	No	Yes	No	a	a	a	591106	Yes	Yes	Yes	598013	
No	No	Yes	No	No	No	No	No	Yes	b	Yes	591147	Yes	Yes	Yes	598014	
No	No	Yes	Yes	No	No	No	No	a	b	a	591147	Yes	Yes	Yes	598015	
No	No	Yes	No	No	No	Yes	No	Yes	b	Yes	591121	Yes	b	Yes	598016	
No	No	No	No	No	Yes	No	No	a	a	a	591121	Yes	Yes	Yes	598017	
No	No	No	No	No	Yes	No	No	a	a	a	591121	Yes	Yes	Yes	598018	
No	No	Yes	No	No	No	No	No	a	b	b	591121	Yes	Yes	Yes	598019	
No	No	Yes	No	No	No	No	No	a	Yes	Yes	591121	Yes	Yes	Yes	598020	
<b>10</b>	<b>54</b>	<b>72</b>	<b>7</b>	<b>18</b>	<b>20</b>	<b>16</b>	<b>12</b>	<b>7</b>	<b>47</b>	<b>26</b>	<b>217</b>	<b>201</b>	<b>81</b>	<b>121</b>		

Communication and transport facilities (If amenities available code - Yes is given except for Village Pin Code ,If not available within the village , the distance range code viz; a for < 5 Kms, b for 5-10 Kms and c for 10+ kms of nearest place where facility is available is given).

Sl.no	Name of the village	Location code no.	Internet cafes/ Common service centre (CSC)	Private courier facility	Bus service (Public & Private)	Railway stations	Auto/Modified Autos	Taxis and Vans	Tractors	Cycle-pulled rickshaws(Manual & Machine driven)	Carts driven by animals	Sea /River ferry service
1	2	3	58	59	60	61	62	63	64	65	66	67
<b>Name of CD Block:-Khanapur</b>												
201	Chankebail	598003	Yes	b	Yes	a	b	Yes	Yes	b	b	c
202	Gastoli	598004	b	b	Yes	b	b	Yes	Yes	b	Yes	c
203	Bhuranaki	598005	b	b	Yes	b	b	Yes	Yes	Yes	b	c
204	Maskenahatti	598006	b	b	Yes	b	b	Yes	Yes	b	b	c
205	Balagund	598007	c	c	Yes	c	b	c	Yes	c	Yes	c
206	Tavargatti	598008	b	b	Yes	b	b	Yes	Yes	b	b	c
207	Bhistenatti	598009	Yes	Yes	Yes	b	Yes	Yes	Yes	Yes	b	c
208	Godholi	598010	a	a	Yes	b	b	Yes	Yes	a	Yes	c
209	Churchwad	598011	a	a	Yes	a	a	Yes	Yes	Yes	Yes	c
210	Karikatti	598012	Yes	b	Yes	a	b	Yes	Yes	b	b	c
211	Kukenatti Alias (Ramapur)	598013	a	a	a	a	a	a	Yes	a	b	c
212	Kerwad (Gundyanati)	598014	c	Yes	Yes	c	b	Yes	Yes	Yes	Yes	c
213	Surapur	598015	c	c	Yes	c	b	Yes	Yes	Yes	Yes	c
214	Kakkeri	598016	Yes	Yes	Yes	c	b	Yes	Yes	Yes	Yes	c
215	Linganmath	598017	c	c	Yes	c	Yes	Yes	Yes	Yes	Yes	c
216	Gundolli	598018	c	c	Yes	c	b	a	Yes	Yes	Yes	c
217	Godageri	598019	c	c	Yes	c	Yes	Yes	Yes	Yes	Yes	c
218	Pur	598020	c	c	Yes	c	Yes	Yes	Yes	Yes	Yes	c
<b>Block Total</b>			<b>12</b>	<b>13</b>	<b>184</b>	<b>7</b>	<b>17</b>	<b>88</b>	<b>94</b>	<b>63</b>	<b>64</b>	<b>0</b>

**Village Directory**  
**Land use( as in 2009)**

**Village connected to highways,village roads, banks & credit societies**  
**(If amenities available code -Yes is given, If not available within the**  
**village , the distance range code viz; a for < 5 Kms, b for 5-10 Kms**  
**and c for 10+ kms of nearest place where facility is available is given).**

**Availability of miscellaneous**  
**facilities (If amenities available**  
**code -Yes is given, If not available**  
**within the village , the distance**  
**range code viz; a for < 5 Kms, b**  
**for 5-10 Kms and c for 10+ kms**  
**of nearest place where facility is**  
**available is given).**

Connected to national highway(NH)	Connected to state highway(SH)	Connected to major district road (MDR)	Connected to others district road	Pucca roads	Kutchcha roads	Water bounded macadam(WBM) roads	Navigable waterway (river/canal)(NW)	Footpaths (FP)	Commercial & Co-operative Banks	ATM	Agricultural Credit Societies	Self-Help Group (SHG)	Public distribution system (PDS) shop	Mandis / Regular market	Weekly Haat	Location code no.
68	69	70	71	72	73	74	75	76	77	78	79	80	81	82	83	3
<b>Location Code:0007</b>																
c	b	b	b	Yes	Yes	b	c	Yes	b	b	b	Yes	b	b	a	598003
c	b	b	b	Yes	Yes	Yes	c	Yes	a	b	b	Yes	Yes	b	a	598004
b	b	b	b	Yes	Yes	b	c	Yes	a	b	Yes	Yes	Yes	b	a	598005
b	Yes	b	b	Yes	Yes	b	c	Yes	a	b	Yes	Yes	b	a	a	598006
c	c	Yes	Yes	Yes	Yes	Yes	c	Yes	Yes	b	b	Yes	a	a	a	598007
b	Yes	b	b	Yes	Yes	b	c	Yes	b	b	a	Yes	b	b	a	598008
b	Yes	b	b	Yes	Yes	b	c	Yes	b	b	b	b	b	Yes	a	598009
c	a	Yes	Yes	Yes	Yes	Yes	c	Yes	b	b	Yes	Yes	Yes	b	a	598010
c	a	Yes	Yes	Yes	Yes	Yes	c	Yes	a	b	a	Yes	Yes	b	a	598011
c	b	b	b	Yes	Yes	b	c	Yes	b	b	b	Yes	b	b	a	598012
a	a	a	a	a	Yes	b	c	Yes	a	b	a	Yes	a	b	a	598013
c	c	c	Yes	Yes	Yes	Yes	c	Yes	a	b	b	Yes	Yes	a	a	598014
c	c	c	Yes	Yes	Yes	Yes	c	Yes	a	b	a	Yes	a	b	a	598015
c	Yes	Yes	Yes	Yes	Yes	Yes	c	Yes	Yes	b	Yes	Yes	Yes	Yes	a	598016
c	c	c	Yes	Yes	Yes	Yes	c	Yes	Yes	a	Yes	Yes	Yes	a	a	598017
c	c	Yes	Yes	Yes	Yes	a	c	Yes	a	a	a	Yes	a	a	a	598018
c	c	c	c	Yes	Yes	Yes	c	Yes	b	a	b	Yes	b	Yes	a	598019
Yes	Yes	Yes	Yes	Yes	Yes	Yes	Yes	Yes	a	a	a	Yes	a	a	a	598020
<b>17</b>	<b>52</b>	<b>60</b>	<b>80</b>	<b>208</b>	<b>217</b>	<b>30</b>	<b>3</b>	<b>217</b>	<b>14</b>	<b>5</b>	<b>34</b>	<b>198</b>	<b>64</b>	<b>27</b>	<b>9</b>	

Availability of miscellaneous facilities (If amenities available code -Yes is given, If not available within the village, the distance range code viz; a for < 5 Kms, b for 5-10 Kms and c for 10+ kms of nearest place where facility is available is given).

Sl.no	Name of the village	Location code no.	Agricultural marketing society	Integrated Child Development Scheme (Nutritional Centres)	Anganwadi Centre (Nutritional Centres)	Others (Nutritional Centres)	ASHA (Accredited Social Health Activist)	Community centre with/without TV	Sports Field,	Sports Club / Recreation Centre	Cinema / Video Hall	Public Library	Public Reading Room	Newspaper Supply	Assembly Polling station	Birth & Death Registration Office
1	2	3	84	85	86	87	88	89	90	91	92	93	94	95	96	97
<b>Name of CD Block:-Khanapur</b>																
201	Chankebail	598003	b	a	a	b	Yes	a	a	a	a	b	b	Yes	a	Yes
202	Gastoli	598004	c	Yes	Yes	c	Yes	b	a	a	a	a	a	Yes	Yes	Yes
203	Bhuranaki	598005	c	Yes	Yes	c	Yes	b	a	a	a	Yes	Yes	Yes	Yes	Yes
204	Maskenahatti	598006	c	Yes	Yes	c	Yes	b	a	a	a	a	Yes	Yes	Yes	Yes
205	Balagund	598007	c	a	a	b	b	Yes	b	b	a	b	b	a	a	Yes
206	Tavargatti	598008	b	Yes	Yes	b	Yes	b	a	a	a	a	a	a	Yes	Yes
207	Bhistenatti	598009	b	a	a	b	b	b	a	a	a	b	b	a	a	Yes
208	Godholi	598010	b	Yes	Yes	b	Yes	b	a	a	a	Yes	Yes	Yes	Yes	Yes
209	Chunchwad	598011	b	Yes	Yes	Yes	Yes	b	Yes	a	a	a	a	Yes	Yes	Yes
210	Karikatti	598012	b	a	a	b	Yes	b	a	a	a	Yes	Yes	Yes	Yes	Yes
211	Kukenatti Alias (Ramapur)	598013	b	a	a	b	Yes	b	b	b	a	a	a	Yes	Yes	Yes
212	Kerwad (Gundyanati)	598014	c	Yes	Yes	b	Yes	c	a	a	a	Yes	Yes	Yes	Yes	Yes
213	Surapur	598015	b	Yes	Yes	b	Yes	b	b	b	a	a	a	a	Yes	Yes
214	Kakkeri	598016	b	Yes	Yes	b	Yes	Yes	a	a	a	Yes	Yes	Yes	Yes	Yes
215	Linganmath	598017	a	Yes	Yes	Yes	Yes	Yes	Yes	a	a	Yes	Yes	Yes	Yes	Yes
216	Gundolli	598018	a	Yes	Yes	a	Yes	a	a	a	a	a	a	Yes	Yes	Yes
217	Godageri	598019	a	a	a	a	b	a	a	a	a	a	a	Yes	Yes	Yes
218	Pur	598020	a	a	a	Yes	Yes	a	a	a	a	a	a	a	Yes	Yes
<b>Block Total</b>			<b>5</b>	<b>124</b>	<b>124</b>	<b>10</b>	<b>137</b>	<b>14</b>	<b>6</b>	<b>2</b>	<b>1</b>	<b>35</b>	<b>36</b>	<b>163</b>	<b>138</b>	<b>217</b>

**Village Directory**  
**Land use( as in 2009)**

Availability of electricity (Yes/No)				Land Use									Location code no.
				Nearest Town	Area under different types of land use ( in hectares rounded up to one decimal place)								
Power Supply for Domestic Use (ED)	Power Supply for Agricultural Use (EAG)	Power Supply for Commercial Use (EC)	Power Supply for All Uses (EA)	Name	Distance range code i.e. a for < 5 Kms, b for 5-10 Kms and c for 10+ kms .	Forests	Area under Non-agricultural Uses	Barren and Un-cultivable land	Permanent Pastures and Other Grazing Lands	Land Under Miscellaneous Tree Crops etc.	Culturable Waste Land	3	
98	99	100	101	102	103	104	105	106	107	108	109	3	
<b>Location Code:0007</b>													
No	No	No	Yes	ALNAVAR	b	26.7	6.4	0.7	0	0	0	598003	
No	No	No	Yes	ALNAVAR	c	103.2	4.6	0	0	0	0	598004	
No	No	No	Yes	ALNAVAR	c	488.5	20	29	2.4	0	0	598005	
No	No	No	Yes	ALNAVAR	c	374.3	5.2	2.5	3.9	0	0	598006	
No	No	No	Yes	ALNAVAR	c	1672.5	8.3	1.6	0	0	31.6	598007	
No	No	No	Yes	ALNAVAR	b	936.3	37.5	4.2	0	0	0	598008	
No	No	No	Yes	ALNAVAR	c	30.2	5.2	2.9	0	0	0	598009	
No	No	No	Yes	ALNAVAR	b	649.9	0	64	22.8	0	0	598010	
No	No	No	Yes	ALNAVAR	b	488.1	5.1	0	0	0	0	598011	
No	No	No	Yes	ALNAVAR	b	26.5	16	0.8	3.2	0	0	598012	
No	No	No	Yes	ALNAVAR	b	0	35.3	8.8	0	0	0	598013	
No	No	No	Yes	KHANAPUR	c	242.5	56.3	10.4	0	0	0	598014	
No	No	No	Yes	ALNAVAR	b	0	22.2	5.8	0	221.7	0	598015	
No	No	No	Yes	ALNAVAR	b	0	34.6	12.1	3.2	0	0	598016	
No	No	No	Yes	ALNAVAR	a	0	20.9	5.3	0	0	0	598017	
No	No	No	Yes	ALNAVAR	a	85.8	13.7	0.9	0	0	0	598018	
No	No	No	Yes	ALNAVAR	b	82.5	15.9	7.5	0	0	0	598019	
No	No	No	Yes	ALNAVAR	a	99.9	39.6	1.2	0	0	0	598020	
<b>1</b>	<b>0</b>	<b>0</b>	<b>212</b>	<b>0</b>	<b>0</b>	<b>89037.3</b>	<b>4484.4</b>	<b>4881.1</b>	<b>594.4</b>	<b>5468.4</b>	<b>12046</b>		

Sl.no	Name of the village	Location code no.	Land Use					Area irrigated by source (in hectare).						
			Area under different types of land use ( in hectares rounded up to one decimal place)					Total Irrigated Land Area	Total Un-irrigated Land Area	Canals ( C )	Wells/Tube-wells(W/TW)	Tanks/Lakes(T/L)	Water Falls(WF)	Others(O)
			Fallow lands other than current fallows	Current Fallows	Net Area Sown	Total Irrigated Land Area	Total Un-irrigated Land Area							
1	2	3	110	111	112	113	114	115	116	117	118	119		
<b>Name of CD Block:-Khanapur</b>														
201	Chankebail	598003	0	0	302	121.4	180.6	0	121.4	0	0	0		
202	Gastoli	598004	0	0	202.2	80.4	121.8	0	48	16.2	16.2	0		
203	Bhuranaki	598005	0	22.5	366.8	40.1	326.8	0	40.1	0	0	0		
204	Maskenahatti	598006	0	10.2	108.3	41.1	67.1	0	41.1	0	0	0		
205	Balagund	598007	0	9	243.3	0	243.3	0	0	0	0	0		
206	Tavargatti	598008	0	10	152.1	38	114.1	0	38	0	0	0		
207	Bhistenatti	598009	0	4	80	28	52	0	28	0	0	0		
208	Godholi	598010	0	9.6	481.6	182.4	299.2	0	182.4	0	0	0		
209	Churchwad	598011	0	24.1	449.3	175.2	274.1	0	175.2	0	0	0		
210	Karikatti	598012	0	41.4	120.1	45.4	74.7	0	45.4	0	0	0		
211	Kukenatti Alias (Ramapur)	598013	0	7.8	501.2	362.4	138.8	0	362.4	0	0	0		
212	Kerwad (Gundyanati)	598014	0	0	1928.4	747.3	1181.1	59.9	687.4	0	0	0		
213	Surapur	598015	0	31.1	701.4	241.2	460.2	0	241.2	0	0	0		
214	Kakkeri	598016	0	51.2	695.2	368.3	326.9	0	368.3	0	0	0		
215	Linganmath	598017	0	12.1	401.1	151.3	249.8	0	151.3	0	0	0		
216	Gundolli	598018	0	2.1	668.8	326.7	342.2	0	326.7	0	0	0		
217	Godageri	598019	0	6	220.6	57	163.6	57	0	0	0	0		
218	Pur	598020	0	10.8	305	80	225	0	80	0	0	0		
<b>Block Total</b>			<b>556.5</b>	<b>1770.4</b>	<b>51671.8</b>	<b>14423.7</b>	<b>37248.2</b>	<b>658.9</b>	<b>8971.4</b>	<b>2183.7</b>	<b>1267</b>			

**Village Directory**  
**Land use( as in 2009)**

**Name of three most important commodities manufactured**

---

First	Second	Third	Name of the village	Location code no.
120	121	122	2	3
<b>Location Code:0007</b>				
-	-	-	Chankebail	598003
-	-	-	Gastoli	598004
-	-	-	Bhuranaki	598005
-	-	-	Maskenahatti	598006
-	-	-	Balagund	598007
-	-	-	Tavargatti	598008
-	-	-	Bhistenatti	598009
-	-	-	Godholi	598010
-	-	-	Churchwad	598011
-	-	-	Karikatti	598012
-	-	-	Kukenatti Alias (Ramapur)	598013
-	-	-	Kerwad (Gundyanati)	598014
-	-	-	Surapur	598015
-	-	-	Kakkeri	598016
-	-	-	Linganmath	598017
-	-	-	Gundolli	598018
-	-	-	Godageri	598019
-	-	-	Pur	598020

---

Number of educational amenities available. (If not available within the village, the distance range code viz; a for < 5 Kms, b for 5-10 Kms and c for 10+ kms of nearest place where facility is available is given).

Sl.no	Name of the village	Location code no.	Total area of the village ( in hectares rounded up to one decimal place)	Total population ( 2011 census )	Number of households (2011 census)	Pre-Primary school (PP)	Primary school (P)	Middle school (M)	Secondary School (S)	Senior Secondary school (SS)	Degree college of arts science & commerce (ASC)	Engineering college(EC)	Medical college (MC)	Management institute (MI)
1	2	3	4	5	6	7	8	9	10	11	12	13	14	15
Name of CD Block:-Sampgaon														
1	Deshanur	598023	3079.3	7078	1486	1	6	7	2	1	c	c	a	c
2	Mohare	598024	1790.5	2365	511	1	5	2	b	b	b	c	c	c
3	Nesargi	598025	948.1	6433	1349	1	2	1	2	1	1	c	c	c
4	Koldur	598026	216.5	938	202	1	1	1	a	a	c	c	c	c
5	Mallapur Kariyat Nesargi	598027	608.1	2149	480	a	1	1	2	a	a	c	c	c
6	Ujjanatti	598028	245.4	326	79	b	1	a	a	b	b	c	a	c
7	Hanabar Hatti	598029	1495.8	4166	980	b	3	3	1	b	b	c	c	c
8	Gajaminhal	598030	450.6	1602	357	b	3	2	a	b	b	c	c	c
9	Hoskoti	598031	1216.7	3262	618	b	1	a	1	b	b	c	c	c
10	Mastamaradi	598032	542.3	2091	418	b	1	1	1	b	b	c	c	c
11	Sunakumpi	598033	132.8	1065	203	a	1	a	a	a	c	c	c	c
12	Vannur	598034	2195	4984	998	1	6	4	2	1	b	c	c	c
13	Mekalmaradi	598035	739.2	1753	376	b	2	2	2	b	b	c	a	c
14	Kalkuppi	598036	871.9	1389	274	b	a	a	a	b	b	c	c	c
15	Somanatti	598037	421	907	200	a	1	1	a	a	a	c	c	c
16	Madanbhavi	598038	585	2143	473	1	2	2	a	a	a	c	c	c
17	Mattikoppa	598039	841.6	1877	469	2	2	1	a	a	a	c	c	c
18	Hogarti	598040	550.2	1171	237	b	1	1	b	b	b	c	c	c
19	Hanamana Hatti	598041	234.3	664	142	a	a	a	b	b	b	c	c	c
20	Sutagatti	598042	696.4	2866	604	1	2	1	1	b	b	c	c	c
21	Bairanatti	598043	508.2	514	110	1	1	1	a	c	c	c	a	c
22	Yaraguddi	598044	512.1	1309	270	b	1	1	2	a	b	c	c	c
23	Lakkundi	598045	652.2	1720	359	b	1	1	1	c	c	c	a	c
24	Muraki Bhavi	598046	1013.9	2746	575	1	2	1	1	a	a	c	c	c
25	Nagnur	598047	2009.6	5267	1132	1	6	2	1	c	c	c	b	c



Number of educational amenities available. (If not available within the village , the distance range code viz; a for < 5 Kms, b for 5-10 Kms and c for 10+ kms of nearest place where facility is available is given).

Number of Medical Amenities available. (If not available within the village , the distance range code viz; a for < 5 Kms, b for 5-10 Kms and c for 10+ kms of nearest place where facility is available is given).

Polytechnic (Pt)	Vocational training school /ITI	Non-formal training centre (NFTC)	Special school for disabled (SSD)	Others (specify)	Community health centre (CHC)	Primary health centre (PHC)	Primary health sub centre (PHS)	Maternity and child welfare centre (MCW)	T.B. clinic (TBC)	Hospital-allopathic (HA)	Hospital-alternative medicine (HO)	Dispensary (D)	Veterinary hospital (VH)	Mobile health clinic(MHC)	Family welfare centre (FWC)	Location code no.
16	17	18	19	20	21	22	23	24	25	26	27	28	29	30	31	3
Location Code:0008																
c	c	c	c	c	a	1	1	1	1	c	a	1	1	b	1	598023
c	c	c	c	c	a	a	1	a	a	c	a	a	a	a	1	598024
c	1	c	c	c	c	1	1	1	1	c	c	c	1	1	1	598025
c	c	c	c	c	c	b	b	b	b	c	a	a	a	a	b	598026
c	a	c	c		c	b	a	b	b	c	c	a	a	a	a	598027
c	b	c	c	b	c	c	b	c	c	b	c	b	b	b	b	598028
c	b	c	c		c	c	1	c	c	b	b	b	b	b	1	598029
c	b	c	c	b	c	b	b	b	b	b	b	b	b	b	b	598030
c	b	b	c	c	b	b	b	b	b	b	b	b	b	b	b	598031
c	b	c	c	c	c	b	1	b	b	b	b	b	1	b	1	598032
c	c	c	c	c	c	b	b	b	b	c	c	c	b	c	b	598033
c	b	c	c		c	1	1	1	1	c	b	b	a	b	1	598034
c	c	b	c	b	c	c	b	c	c	c	b	b	1	b	b	598035
c	b	c	c		c	c	b	c	c	b	b	b	b	b	b	598036
c	c	a	c	c	c	c	a	c	c	c	c	c	a	a	a	598037
c	c	c	c		a	a	a	a	a	a	a	a	a	c	a	598038
c	c	c	c	c	a	a	a	a	a	a	a	a	1	c	a	598039
c	c	c	c	c	a	a	a	a	a	c	c	c	c	a	a	598040
c	c	c	c		b	b	a	b	b	b	b	b	b	c	a	598041
c	c	c	c	c	b	b	1	b	b	c	b	b	b	c	1	598042
c	c	c	c	c	c	c	b	c	c	c	c	c	c	c	b	598043
c	c	c	c	c	b	b	b	b	b	c	c	c	b	b	b	598044
c	c	c	c	c	b	b	b	b	b	c	c	c	b	b	b	598045
c	c	c	c		a	a	1	a	a	a	a	a	a	c	1	598046
c	c	c	c		1	1	2	1	1	c	a	a	1	b	2	598047

			Number of Non-Government Medical Amenities available.							Availability of drinking water - (Yes / No)			
Sl.no	Name of the village	Location code no.	Charitable non Govt. hospital/Nursing home.	Medical practitioner with MBBS Degree	Medical practitioner with other degree	Medical practitioner with no degree	Traditional practitioner and faith healer .	Medicine Shop	Others	Tap water (Treated/Untreated)	Well water (Covered / Uncovered well)	Hand Pump	Tube wells / Bore well
1	2	3	32	33	34	35	36	37	38	39	40	41	42
<b>Name of CD Block:-Sampgaon</b>													
1	Deshanur	598023	0	0	0	0	0	1	0	Yes	Yes	Yes	No
2	Mohare	598024	0	0	0	0	0	0	0	Yes	Yes	Yes	No
3	Nesargi	598025	0	2	0	6	0	6	0	Yes	Yes	Yes	Yes
4	Koldur	598026	0	0	0	0	0	0	0	No	Yes	Yes	Yes
5	Mallapur Kariyat Nesargi	598027	0	0	1	0	0	0	0	Yes	Yes	Yes	Yes
6	Ujjanatti	598028	0	0	0	0	0	0	0	Yes	Yes	Yes	Yes
7	Hanabar Hatti	598029	0	0	0	0	0	0	0	Yes	Yes	Yes	Yes
8	Gajaminhal	598030	0	0	1	0	0	0	0	Yes	Yes	Yes	Yes
9	Hoskoti	598031	0	0	1	0	0	0	0	Yes	Yes	Yes	Yes
10	Mastamaradi	598032	0	0	1	0	0	0	0	Yes	Yes	Yes	Yes
11	Sunakumpi	598033	0	0	1	0	0	0	0	Yes	No	Yes	Yes
12	Vannur	598034	0	0	1	2	0	0	0	Yes	Yes	Yes	Yes
13	Mekalmaradi	598035	0	0	1	0	0	0	0	Yes	Yes	Yes	Yes
14	Kalkuppi	598036	0	0	1	0	0	0	0	Yes	Yes	Yes	Yes
15	Somanatti	598037	0	0	0	0	0	0	0	Yes	Yes	Yes	No
16	Madanbhavi	598038	0	0	0	1	0	0	0	Yes	Yes	Yes	Yes
17	Mattikoppa	598039	0	0	0	1	0	0	0	Yes	Yes	Yes	Yes
18	Hogarti	598040	0	0	1	0	0	0	0	Yes	Yes	Yes	Yes
19	Hanamana Hatti	598041	0	0	0	0	0	0	0	Yes	Yes	Yes	Yes
20	Sutagatti	598042	0	0	0	1	0	0	0	Yes	Yes	Yes	Yes
21	Bairanatti	598043	0	0	0	0	0	0	0	Yes	Yes	Yes	Yes
22	Yaraguddi	598044	0	0	1	0	0	0	0	Yes	Yes	Yes	Yes
23	Lakkundi	598045	0	0	1	0	0	0	0	Yes	Yes	Yes	Yes
24	Muraki Bhavi	598046	0	0	1	1	2	0	0	Yes	Yes	Yes	Yes
25	Nagnur	598047	0	1	0	0	0	0	0	Yes	Yes	Yes	Yes

**Village Directory**  
**Land use( as in 2009)**

Availability of drinking water - (Yes / No)				Availability of toilet & others (Yes / No)				Communication and transport facilities (If amenities available code -Yes is given except for Village Pin Code ,If not available within the village , the distance range code viz; a for < 5 Kms, b for 5-10 Kms and c for 10+ kms of nearest place where facility is available is given).								
Spring	River / Canal	Tank / Pond / Lake	Others	Community toilet including bath.	Community toilet excluding bath.	Rural sanitary mart or sanitary hardware outlet available near the village.	Community bio- gas or recycle of waste for productive use.	Post office(PO)	Sub post office (SPO)	Post & Telegraph office (P&TO)	Village Pin Code	Telephones (Land lines)	Public call office (PCO)	Mobile phone coverage	Location code no.	
43	44	45	46	47	48	49	50	51	52	53	54	55	56	57	3	
<b>Location Code:0008</b>																
No	No	No	No	No	Yes	No	No	a	Yes	b	591121	Yes	Yes	Yes	598023	
No	No	No	No	No	No	No	No	b	Yes	b	591130	Yes	b	Yes	598024	
No	No	No	No	No	Yes	No	No	b	Yes	a	591231	Yes	Yes	Yes	598025	
No	No	No	No	No	No	No	No	c	a	c	591121	Yes	Yes	Yes	598026	
No	No	No	No	No	No	No	No	b	Yes	Yes	591121	Yes	Yes	Yes	598027	
No	No	No	No	No	No	No	Yes	a	b	b	591121	Yes	Yes	Yes	598028	
No	No	No	No	Yes	No	No	No	a	b	b	591121	Yes	Yes	Yes	598029	
No	No	No	No	No	No	No	No	a	a	b	591121	Yes	b	b	598030	
No	No	No	No	No	No	Yes	Yes	a	Yes	a	591121	Yes	Yes	Yes	598031	
No	No	No	No	No	No	No	No	b	Yes	a	591147	Yes	a	Yes	598032	
No	No	No	No	No	No	No	No	a	b	c	591147	Yes	b	b	598033	
No	No	Yes	No	No	No	No	No	c	b	b	591147	Yes	a	Yes	598034	
No	No	No	No	No	Yes	No	Yes	c	Yes	Yes	591147	Yes	b	Yes	598035	
No	No	No	No	No	No	No	Yes	c	a	c	591102	Yes	b	Yes	598036	
No	No	No	No	No	Yes	No	No	c	a	c	591102	Yes	b	Yes	598037	
No	No	No	No	No	Yes	No	No	c	Yes	c	591102	Yes	b	Yes	598038	
No	No	No	No	No	No	No	No	c	a	a	591121	Yes	Yes	Yes	598039	
No	No	No	No	No	Yes	No	No	c	Yes	Yes	591102	Yes	a	Yes	598040	
No	No	No	No	Yes	No	No	No	c	Yes	a	591125	Yes	a	Yes	598041	
No	No	No	No	No	No	No	No	b	a	a	591125	Yes	a	a	598042	
No	No	No	No	Yes	No	No	No	c	b	b	591125	Yes	a	Yes	598043	
No	No	No	No	Yes	No	Yes	No	c	Yes	Yes	591102	Yes	a	Yes	598044	
No	No	No	No	No	Yes	No	No	c	b	b	591102	Yes	b	Yes	598045	
No	No	No	No	No	No	No	No	c	Yes	b	591125	Yes	Yes	Yes	598046	
No	No	No	No	Yes	Yes	No	No	a	b	b	591125	Yes	Yes	Yes	598047	

Communication and transport facilities (If amenities available code - Yes is given except for Village Pin Code ,If not available within the village , the distance range code viz; a for < 5 Kms, b for 5-10 Kms and c for 10+ kms of nearest place where facility is available is given).

Sl.no	Name of the village	Location code no.	Internet cafes/ Common service centre (CSC)	Private courier facility	Bus service (Public & Private)	Railway stations	Auto/Modified Autos	Taxis and Vans	Tractors	Cycle-pulled rickshaws(Manual & Machine driven)	Carts driven by animals	Sea /River ferry service
1	2	3	58	59	60	61	62	63	64	65	66	67
Name of CD Block:-Sampgaon												
1	Deshanur	598023	c	c	Yes	c	Yes	Yes	Yes	Yes	Yes	c
2	Mohare	598024	c	c	Yes	c	Yes	Yes	Yes	Yes	Yes	c
3	Nesargi	598025	c	c	Yes	c	Yes	Yes	Yes	c	Yes	c
4	Koldur	598026	c	c	Yes	c	b	Yes	Yes	c	Yes	c
5	Mallapur Kariyat Nesargi	598027	c	c	Yes	c	b	Yes	Yes	Yes	Yes	c
6	Ujjanatti	598028	c	c	Yes	c	Yes	Yes	Yes	Yes	Yes	c
7	Hanabar Hatti	598029	c	c	Yes	c	Yes	Yes	Yes	Yes	Yes	c
8	Gajaminhal	598030	c	c	Yes	c	b	Yes	Yes	Yes	Yes	c
9	Hoskoti	598031	c	c	Yes	a	a	Yes	c	Yes	Yes	c
10	Mastamaradi	598032	c	c	Yes	c	b	Yes	Yes	c	Yes	c
11	Sunakumpi	598033	c	c	Yes	Yes	b	Yes	Yes	Yes	Yes	c
12	Vannur	598034	c	c	Yes	c	b	c	Yes	c	Yes	c
13	Mekalmaradi	598035	c	c	Yes	c	b	Yes	Yes	c	Yes	c
14	Kalkuppi	598036	c	c	Yes	c	Yes	Yes	Yes	Yes	Yes	c
15	Somanatti	598037	c	c	Yes	c	Yes	Yes	Yes	Yes	Yes	c
16	Madanbhavi	598038	c	c	Yes	c	Yes	Yes	Yes	Yes	Yes	c
17	Mattikoppa	598039	c	c	Yes	c	Yes	Yes	c	Yes	b	c
18	Hogarti	598040	Yes	c	Yes	c	a	Yes	Yes	Yes	Yes	c
19	Hanamana Hatti	598041	c	c	Yes	c	b	Yes	Yes	c	Yes	c
20	Sutagatti	598042	c	c	Yes	c	a	c	c	c	Yes	c
21	Bairanatti	598043	c	c	Yes	c	b	c	Yes	c	Yes	c
22	Yaraguddi	598044	c	c	Yes	c	Yes	Yes	Yes	Yes	Yes	c
23	Lakkundi	598045	c	c	Yes	c	Yes	Yes	Yes	Yes	Yes	c
24	Muraki Bhavi	598046	c	c	Yes	c	Yes	Yes	Yes	Yes	Yes	c
25	Nagnur	598047	c	c	Yes	c	Yes	Yes	Yes	Yes	Yes	c

**Village Directory**  
**Land use( as in 2009)**

**Village connected to highways,village roads, banks & credit societies**  
**(If amenities available code -Yes is given, If not available within the**  
**village , the distance range code viz; a for < 5 Kms, b for 5-10 Kms**  
**and c for 10+ kms of nearest place where facility is available is given).**

**Availability of miscellaneous**  
**facilities (If amenities available**  
**code -Yes is given, If not available**  
**within the village , the distance**  
**range code viz; a for < 5 Kms, b**  
**for 5-10 Kms and c for 10+ kms**  
**of nearest place where facility is**  
**available is given).**

Connected to national highway(NH)	Connected to state highway(SH)	Connected to major district road (MDR)	Connected to others district road	Pucca roads	Kutchcha roads	Water bounded macadam(WBM) roads	Navigable waterway (river/canal)(NW)	Footpaths (FP)	Commercial & Co-operative Banks	ATM	Agricultural Credit Societies	Self-Help Group (SHG)	Public distribution system (PDS) shop	Mandis / Regular market	Weekly Haat	Location code no.
68	69	70	71	72	73	74	75	76	77	78	79	80	81	82	83	3
<b>Location Code:0008</b>																
b	c	Yes	Yes	Yes	Yes	Yes	c	Yes	Yes	b	Yes	Yes	Yes	Yes	Yes	598023
b	c	c	Yes	Yes	Yes	Yes	c	Yes	a	b	Yes	Yes	Yes	b	a	598024
c	c	c	c	Yes	Yes	a	c	Yes	Yes	b	Yes	Yes	Yes	Yes	Yes	598025
c	c	c	c	Yes	Yes	b	c	Yes	a	b	a	Yes	b	Yes	a	598026
c	c	Yes	Yes	Yes	Yes	Yes	c	Yes	a	b	Yes	Yes	Yes	a	a	598027
c	c	Yes	Yes	Yes	Yes	Yes	c	Yes	a	b	Yes	Yes	b	b	a	598028
c	c	c	c	Yes	Yes	Yes	c	Yes	a	b	Yes	Yes	Yes	b	a	598029
c	Yes	Yes	Yes	Yes	Yes	Yes	c	Yes	a	b	Yes	Yes	Yes	b	a	598030
c	c	c	Yes	Yes	Yes	Yes	c	Yes	a	b	Yes	Yes	Yes	b	a	598031
c	c	c	Yes	Yes	Yes	Yes	c	Yes	a	b	b	Yes	Yes	a	a	598032
c	c	c	Yes	Yes	Yes	Yes	c	Yes	a	b	a	Yes	b	b	a	598033
c	c	c	c	Yes	Yes	Yes	c	Yes	Yes	b	Yes	Yes	Yes	Yes	Yes	598034
c	c	c	Yes	Yes	Yes	Yes	c	Yes	a	b	Yes	Yes	Yes	a	a	598035
c	c	Yes	Yes	Yes	Yes	Yes	c	Yes	a	b	b	Yes	Yes	a	a	598036
c	c	c	Yes	Yes	Yes	Yes	c	Yes	a	b	a	Yes	b	a	a	598037
c	c	c	Yes	Yes	Yes	Yes	c	Yes	a	b	Yes	Yes	Yes	a	a	598038
c	c	c	Yes	Yes	Yes	Yes	c	Yes	a	b	Yes	Yes	Yes	b	a	598039
c	c	c	c	Yes	Yes	b	c	Yes	a	b	a	Yes	b	Yes	a	598040
c	c	c	c	Yes	Yes	Yes	c	Yes	a	b	a	Yes	b	a	a	598041
c	c	c	c	Yes	Yes	Yes	c	Yes	a	b	Yes	Yes	Yes	Yes	a	598042
c	c	c	c	Yes	Yes	Yes	c	Yes	a	b	a	Yes	b	a	a	598043
c	c	c	Yes	Yes	Yes	Yes	c	Yes	a	b	Yes	Yes	Yes	b	a	598044
c	c	c	Yes	Yes	Yes	Yes	c	Yes	a	b	b	Yes	Yes	b	a	598045
c	c	Yes	Yes	Yes	Yes	Yes	c	Yes	a	b	Yes	Yes	Yes	a	a	598046
b	c	Yes	Yes	Yes	Yes	Yes	c	Yes	Yes	b	Yes	Yes	Yes	Yes	Yes	598047

Availability of miscellaneous facilities (If amenities available code -Yes is given, If not available within the village , the distance range code viz; a for < 5 Kms, b for 5-10 Kms and c for 10+ kms of nearest place where facility is available is given).

Sl.no	Name of the village	Location code no.	Agricultural marketing society	Integrated Child Development Scheme (Nutritional Centres)	Anganwadi Centre (Nutritional Centres)	Others (Nutritional Centres)	ASHA (Accredited Social Health Activist)	Community centre with/without TV	Sports Field,	Sports Club / Recreation Centre	Cinema / Video Hall	Public Library	Public Reading Room	Newspaper Supply	Assembly Polling station	Birth & Death Registration Office
1	2	3	84	85	86	87	88	89	90	91	92	93	94	95	96	97
Name of CD Block:-Sampgaon																
1	Deshanur	598023	Yes	Yes	Yes	b	Yes	Yes	Yes	Yes	Yes	Yes	Yes	Yes	Yes	Yes
2	Mohare	598024	c	Yes	Yes	Yes	Yes	a	a	a	a	a	a	Yes	Yes	Yes
3	Nesargi	598025	Yes	Yes	Yes	Yes	Yes	Yes	Yes	Yes	Yes	a	a	Yes	Yes	Yes
4	Koldur	598026	a	Yes	Yes	b	Yes	b	Yes	a	a	a	a	Yes	Yes	Yes
5	Mallapur Kariyat Nesargi	598027	Yes	Yes	Yes	Yes	b	b	a	a	a	a	a	Yes	Yes	Yes
6	Ujjanatti	598028	b	b	b	Yes	b	b	a	a	a	b	b	Yes	a	Yes
7	Hanabar Hatti	598029	b	Yes	Yes	Yes	Yes	b	b	b	a	b	Yes	Yes	Yes	Yes
8	Gajaminhal	598030	b	Yes	Yes	Yes	b	b	b	b	b	b	b	Yes	Yes	Yes
9	Hoskoti	598031	b	Yes	Yes	Yes	b	c	b	b	b	b	b	Yes	Yes	Yes
10	Mastamaradi	598032	c	Yes	Yes	b	Yes	c	a	a	a	a	a	Yes	Yes	Yes
11	Sunakumpi	598033	c	Yes	Yes	Yes	Yes	c	a	a	a	Yes	Yes	Yes	Yes	Yes
12	Vannur	598034	c	Yes	Yes	a	Yes	Yes	Yes	a	a	a	Yes	Yes	Yes	Yes
13	Mekalmaradi	598035	b	Yes	Yes	Yes	b	b	Yes	a	b	Yes	Yes	Yes	Yes	Yes
14	Kalkuppi	598036	b	b	b	Yes	Yes	b	b	b	b	Yes	Yes	Yes	Yes	Yes
15	Somanatti	598037	a	Yes	Yes	a	Yes	a	a	a	a	a	a	Yes	Yes	Yes
16	Madanbhavi	598038	c	Yes	Yes	a	Yes	c	a	a	a	a	a	Yes	Yes	Yes
17	Mattikoppa	598039	c	Yes	Yes	a	Yes	c	a	a	a	a	a	Yes	Yes	Yes
18	Hogarti	598040	c	Yes	Yes	b	Yes	a	Yes	a	a	a	a	Yes	Yes	Yes
19	Hanamana Hatti	598041	c	Yes	Yes	b	a	c	b	b	a	a	a	a	Yes	Yes
20	Sutagatti	598042	b	Yes	Yes	Yes	Yes	b	Yes	a	b	a	a	Yes	Yes	Yes
21	Bairanatti	598043	c	Yes	Yes	b	a	c	a	a	a	a	a	a	Yes	Yes
22	Yaraguddi	598044	c	Yes	Yes	Yes	Yes	c	a	a	a	a	a	Yes	Yes	Yes
23	Lakkundi	598045	c	Yes	Yes	Yes	Yes	c	a	a	a	a	a	Yes	Yes	Yes
24	Muraki Bhavi	598046	c	Yes	Yes	Yes	Yes	a	a	a	a	a	a	Yes	Yes	Yes
25	Nagnur	598047	c	Yes	Yes	Yes	a	Yes	a	a	a	Yes	Yes	Yes	Yes	Yes

**Village Directory**  
**Land use( as in 2009)**

Availability of electricity (Yes/No)				Land Use									Location code no.
				Nearest Town	Area under different types of land use ( in hectares rounded up to one decimal place)								
Power Supply for Domestic Use (ED)	Power Supply for Agricultural Use (EAG)	Power Supply for Commercial Use (EC)	Power Supply for All Uses (EA)	Name	Distance range code i.e. a for < 5 Kms, b for 5-10 Kms and c for 10+ kms .	Forests	Area under Non-agricultural Uses	Barren and Un-cultivable land	Permanent Pastures and Other Grazing Lands	Land Under Miscellaneous Tree Crops etc.	Culturable Waste Land	3	
98	99	100	101	102	103	104	105	106	107	108	109	3	
<b>Location Code:0008</b>													
No	No	No	Yes	BAIL HONGAL	c	2511.2	5.8	49.6	0	8	0	598023	
No	No	No	Yes	BAIL HONGAL	c	1328.1	25.3	8.6	2	0	0	598024	
No	No	No	Yes	BAILHONGAL	c	0	55.9	24.8	0	0.2	0	598025	
No	No	No	Yes	BAILHONGAL	c	0	5.3	1.6	0	0	0	598026	
No	No	No	Yes	BAIL HONGAL	c	202.8	22.4	4.4	0	0	0	598027	
No	No	No	Yes	BAIL HONGAL	c	0	13.4	0	8	1.3	0	598028	
No	No	No	Yes	BAIL HONGAL	c	538.8	18.5	52.8	0	0	0	598029	
No	No	No	Yes	BAILHONGAL	c	0	15.5	30	0	0	0	598030	
No	No	No	Yes	BAIL HONGAL	c	858.3	0	0	0	0	0	598031	
No	No	No	Yes	BAIL HONGAL	c	159	128.3	0	0	0	0	598032	
No	No	No	Yes	BAIL HONGAL	c	0	0	4.9	0	0	0	598033	
No	No	No	Yes	BAIL HONGAL	c	0	66.4	55.2	0	0	0	598034	
No	No	No	Yes	BAIL HONGAL	c	0	23	28.4	0	0	0	598035	
No	No	No	Yes	BAIL HONGAL	c	0	19	23.9	0	0	0	598036	
No	No	No	Yes	BAIL HONGAL	c	0	0	9	12.2	0	0	598037	
No	No	No	Yes	BAIL HONGAL	c	0	11.5	10.2	0	0	0	598038	
No	No	No	Yes	BAIL HONGAL	c	0	31.2	25.2	0	0	0	598039	
No	No	No	Yes	BAIL HONGAL	c	369.4	20.3	13.1	0	6.8	0	598040	
No	No	No	Yes	BAIL HONGAL	c	0	27.8	0	0	0	0	598041	
No	No	No	Yes	BAILHONGAL	c	0	34.4	98.8	0	0	0	598042	
No	No	No	Yes	BAIL HONGAL	c	0	17.4	11.1	0	0.2	0	598043	
No	No	No	Yes	BAIL HONGAL	c	0	22.8	12.7	0	0	0	598044	
No	No	No	Yes	BAIL HONGAL	c	0	0	17.6	9.8	0	0	598045	
No	No	No	Yes	BAIL HONGAL	c	0	30	17.8	0	0	0	598046	
No	No	No	Yes	BAIL HONGAL	c	0	91.6	57.6	0	0	0	598047	

Sl.no	Name of the village	Location code no.	Land Use					Area irrigated by source (in hectare).					
			Area under different types of land use ( in hectares rounded up to one decimal place)										
1	2	3	Fallow lands other than current fallows	Current Fallows	Net Area Sown	Total Irrigated Land Area	Total Un-irrigated Land Area	Canals ( C )	Wells/Tube-wells(W/TW)	Tanks/Lakes(T/L)	Water Falls(WF)	Others(O)	
110	111	112	113	114	115	116	117	118	119				
Name of CD Block:-Sampgaon													
1	Deshanur	598023	0	5.4	499.3	24	475.3	0	24	0	0	0	
2	Mohare	598024	0	1.6	424.9	12	412.9	0	12	0	0	0	
3	Nesargi	598025	0	5.3	861.9	52	809.9	0	52	0	0	0	
4	Koldur	598026	0	2.1	207.5	0	207.5	0	0	0	0	0	
5	Mallapur Kariyat Nesargi	598027	0	10	368.5	60	308.5	0	60	0	0	0	
6	Ujjanatti	598028	0	2.3	220.4	11	209.4	0	11	0	0	0	
7	Hanabar Hatti	598029	0	0	885.7	54.1	831.6	0	0	54.1	0	0	
8	Gajaminhal	598030	0	7.2	398	25.8	372.2	0	25.8	0	0	0	
9	Hoskoti	598031	0	0	358.4	117.6	240.8	0	117.6	0	0	0	
10	Mastamaradi	598032	31	0	224	44.1	179.9	0	44.1	0	0	0	
11	Sunakumpi	598033	0	0	127.9	22	105.9	0	22	0	0	0	
12	Vannur	598034	0	10.2	2063.3	152	1911.3	0	152	0	0	0	
13	Mekalmaradi	598035	0	3.1	684.8	38	646.7	0	38	0	0	0	
14	Kalkuppi	598036	0	3.1	825.9	36.9	789	0	36.9	0	0	0	
15	Somanatti	598037	0	3.2	396.5	46	350.5	0	46	0	0	0	
16	Madanbhavi	598038	0	2	561.4	56.7	504.7	0	56.7	0	0	0	
17	Mattikoppa	598039	0	3.2	782	70.9	711.1	0	70.9	0	0	0	
18	Hogarti	598040	0	0	140.7	12	128.7	0	12	0	0	0	
19	Hanamana Hatti	598041	0	0	206.5	0	206.5	0	0	0	0	0	
20	Sutagatti	598042	0	4.4	558.8	50.6	508.2	0	50.6	0	0	0	
21	Bairanatti	598043	0	10	469.5	12	457.5	0	12	0	0	0	
22	Yaraguddi	598044	0	11	465.7	12	453.7	0	12	0	0	0	
23	Lakkundi	598045	0	5	619.8	25.2	594.6	0	25.2	0	0	0	
24	Muraki Bhavi	598046	0	0	966.1	60.8	905.3	0	60.8	0	0	0	
25	Nagnur	598047	0	10.1	1850.3	100.1	1750.2	0	100.1	0	0	0	



**Village Directory**  
**Land use( as in 2009)**

**Name of three most important commodities manufactured**

First	Second	Third	Name of the village	Location code no.
120	121	122	2	3
<b>Location Code:0008</b>				
Polyester Sarees	-	-	Deshanur	598023
Jaggery	Oil	-	Mohare	598024
Bangles	-	-	Nesargi	598025
Pottery	-	-	Koldur	598026
Pottery	-	-	Mallapur Kariyat Nesargi	598027
Jaggery	-	-	Ujjanatti	598028
-	-	-	Hanabar Hatti	598029
Jaggery	-	-	Gajaminhal	598030
-	-	-	Hoskoti	598031
-	-	-	Mastamaradi	598032
-	-	-	Sunakumpi	598033
-	-	-	Vannur	598034
Jaggery	-	-	Mekalmaradi	598035
Jaggery	-	-	Kalkuppi	598036
-	-	-	Somanatti	598037
-	-	-	Madanbhavi	598038
-	-	-	Mattikoppa	598039
-	-	-	Hogarti	598040
-	-	-	Hanamana Hatti	598041
-	-	-	Sutagatti	598042
-	-	-	Bairanatti	598043
-	-	-	Yaraguddi	598044
Jaggery	-	-	Lakkundi	598045
-	-	-	Muraki Bhavi	598046
-	-	-	Nagnur	598047

Number of educational amenities available. (If not available within the village, the distance range code viz; a for < 5 Kms, b for 5-10 Kms and c for 10+ kms of nearest place where facility is available is given).

Sl.no	Name of the village	Location code no.	Total area of the village ( in hectares rounded up to one decimal place)	Total population ( 2011 census )	Number of households (2011 census)	Pre-Primary school (PP)	Primary school (P)	Middle school (M)	Secondary School (S)	Senior Secondary school (SS)	Degree college of arts science & commerce (ASC)	Engineering college(EC)	Medical college (MC)	Management institute (MI)
1	2	3	4	5	6	7	8	9	10	11	12	13	14	15
<b>Name of CD Block:-Sampgaon</b>														
26	Bhavihal	598048	597.9	1559	337	b	1	1	1	a	c	c	a	c
27	Yaragoppa	598049	355.8	1553	300	a	1	1	a	a	c	c	c	c
28	Jakkanaikanakoppa	598050	430.2	1020	221	1	1	1	b	b	c	c	c	c
29	Hannikeri	598051	1427.6	4324	913	a	2	2	1	b	c	c	c	c
30	Hiremele	598052	441.4	619	142	b	1	1	b	c	c	c	c	c
31	Marikatti	598053	1176.2	2146	474	b	1	1	1	c	c	c	c	c
32	Ganikoppa	598054	592.7	1392	281	a	2	1	a	c	c	c	c	c
33	Shighihalli Kariyat Sampagaon	598055	360.1	959	210	a	1	a	a	c	c	c	c	c
34	Pularkoppa	598056	417.9	1144	212	a	1	1	a	b	c	c	c	c
35	Navalgatti	598057	387.7	1832	364	a	2	1	a	c	c	c	a	c
36	Giriyal Kariyat Bagewadi	598058	446.9	1798	350	b	1	1	b	b	b	c	b	c
37	Benachinamardi	598059	399.7	1042	198	1	1	1	b	b	c	c	c	c
38	Chick-Bagewadi	598060	891.4	2992	623	b	2	2	1	b	a	c	c	c
39	Tigadi	598061	1916	5035	1006	1	4	2	1	c	c	c	c	c
40	Gaddikurvinkoppa	598062	395.6	1753	400	b	1	1	b	b	c	c	a	c
41	Mardinagalapur	598063	650.4	2632	509	a	2	1	1	b	c	c	a	c
42	Kallur	598064	538.8	705	172	a	1	a	a	c	c	c	c	c
43	Holihosur	598065	1589.8	4379	1003	b	5	1	1	b	c	c	a	c
44	Kuragund	598066	983.9	1876	402	2	2	1	b	c	c	c	a	c
45	Pattihal Kariyat Sampagaon	598067	724.6	2174	494	a	1	1	a	b	c	c	c	c
46	Sampagaon (Bailhongal)	598068	1472.9	9159	1811	1	6	6	1	b	b	c	c	c
47	Yaradal	598069	496.2	1787	409	b	3	2	b	b	b	c	c	c
48	Neginhal	598070	1902.9	6936	1650	1	5	4	1	1	1	c	c	c
49	Kesarkoppa	598071	550.3	1557	331	2	2	2	2	b	b	c	c	c
<b>Name of CD Block:-Sampgaon</b>														

Number of educational amenities available. (If not available within the village , the distance range code viz; a for < 5 Kms, b for 5-10 Kms and c for 10+ kms of nearest place where facility is available is given).

Number of Medical Amenities available. (If not available within the village , the distance range code viz; a for < 5 Kms, b for 5-10 Kms and c for 10+ kms of nearest place where facility is available is given).

Polytechnic (Pt)	Vocational training school /ITI	Non-formal training centre (NFTC)	Special school for disabled (SSD)	Others (specify)	Community health centre (CHC)	Primary health centre (PHC)	Primary health sub centre (PHS)	Maternity and child welfare centre (MCW)	T.B. clinic (TBC)	Hospital-allopathic (HA)	Hospital-alternative medicine (HO)	Dispensary (D)	Veterinary hospital (VH)	Mobile health clinic(MHC)	Family welfare centre (FWC)	Location code no.
16	17	18	19	20	21	22	23	24	25	26	27	28	29	30	31	3
<b>Location Code:0008</b>																
c	c	c	c		a	a	a	a	a	c	a	a	a	a	a	598048
c	c	c	c		b	b	a	b	b	c	c	c	a	c	a	598049
c	c	c	c		b	b	b	b	b	c	b	b	b	c	b	598050
c	c	c	c	c	b	b	l	b	b	c	c	c	l	c	l	598051
c	c	c	c	c	c	c	b	c	c	c	c	c	b	b	b	598052
c	c	c	c		c	c	l	c	c	c	c	b	l	c	l	598053
c	c	c	c		c	c	b	c	c	c	c	b	a	c	b	598054
c	c	c	c		c	l	b	l	l	c	c	b	a	c	b	598055
c	c	c	c		c	c	a	c	c	c	c	a	a	c	a	598056
c	c	c	c		c	c	a	c	c	c	c	a	a	c	a	598057
c	b	b	b	b	c	c	a	c	c	c	c	a	a	c	a	598058
c	c	c	c	c	c	c	a	c	c	c	c	a	a	c	a	598059
c	c	c	c	c	c	c	l	c	c	c	c	b	l	c	l	598060
c	c	c	c		c	l	l	l	l	c	c	c	b	c	l	598061
c	c	c	c		c	a	b	a	a	c	c	c	a	c	b	598062
c	c	c	c		c	a	l	a	a	c	c	c	c	c	l	598063
c	c	c	c		c	a	b	a	a	c	c	a	b	c	b	598064
c	c	c	c		c	a	l	a	a	c	c	a	b	c	l	598065
c	c	c	c		c	b	a	b	b	c	a	l	a	c	a	598066
c	c	c	c	c	c	a	b	a	a	c	c	c	a	c	b	598067
c	b	b	b		b	b	2	b	b	b	b	l	l	l	2	598068
b	b	b	b		b	b	b	b	b	b	b	b	b	b	b	598069
c	c	b	c		b	l	l	l	l	b	b	b	l	b	l	598070
c	c	b	b		c	c	l	c	c	c	c	c	a	c	l	598071
<b>Location Code:0008</b>																

			Number of Non-Government Medical Amenities available.							Availability of drinking water - (Yes / No)			
Sl.no	Name of the village	Location code no.	Charitable non Govt. hospital/Nursing home.	Medical practitioner with MBBS Degree	Medical practitioner with other degree	Medical practitioner with no degree	Traditional practitioner and faith healer .	Medicine Shop	Others	Tap water (Treated/Untreated)	Well water (Covered / Uncovered well)	Hand Pump	Tube wells / Bore well
1	2	3	32	33	34	35	36	37	38	39	40	41	42
<b>Name of CD Block:-Sampgaon</b>													
26	Bhavihal	598048	0	0	0	1	0	0	0	Yes	No	Yes	Yes
27	Yaragoppa	598049	0	0	1	0	0	0	0	Yes	Yes	Yes	No
28	Jakkanaikanakoppa	598050	0	0	1	0	0	0	0	Yes	No	Yes	Yes
29	Hannikeri	598051	0	0	0	0	0	0	0	Yes	Yes	Yes	Yes
30	Hiremele	598052	0	0	0	0	0	0	0	Yes	Yes	Yes	Yes
31	Marikatti	598053	0	0	0	0	0	0	0	Yes	No	Yes	Yes
32	Ganikoppa	598054	0	0	1	0	0	0	0	Yes	No	Yes	Yes
33	Shigihalli Kariyat Sampagaon	598055	0	0	0	0	0	0	0	Yes	No	Yes	Yes
34	Pularkoppa	598056	0	0	1	0	0	0	0	Yes	No	Yes	Yes
35	Navalgatti	598057	0	0	1	0	0	0	0	Yes	No	Yes	Yes
36	Giriyal Kariyat Bagewadi	598058	0	0	1	0	0	0	0	Yes	Yes	Yes	No
37	Benachinamardi	598059	0	0	1	0	0	0	0	Yes	Yes	Yes	No
38	Chick-Bagewadi	598060	0	0	0	0	0	0	0	Yes	No	Yes	No
39	Tigadi	598061	0	0	3	0	0	2	0	Yes	Yes	Yes	Yes
40	Gaddikurvinkoppa	598062	0	0	1	0	0	0	0	Yes	Yes	Yes	Yes
41	Mardinagalapur	598063	0	0	0	0	0	0	0	Yes	Yes	Yes	No
42	Kallur	598064	0	0	0	0	0	0	0	Yes	No	Yes	Yes
43	Holihosur	598065	0	0	0	0	0	0	0	Yes	No	Yes	No
44	Kuragund	598066	0	0	1	1	0	0	1	Yes	Yes	Yes	Yes
45	Pattihal Kariyat Sampagaon	598067	0	0	1	0	0	0	0	Yes	Yes	Yes	No
46	Sampagaon (Bailhongal)	598068	0	0	5	0	0	2	0	Yes	Yes	Yes	Yes
47	Yaradal	598069	0	0	1	0	0	0	0	Yes	No	Yes	Yes
48	Neginhal	598070	0	0	2	1	0	1	0	Yes	Yes	Yes	Yes
49	Kesarkoppa	598071	0	0	1	1	0	0	0	Yes	Yes	Yes	Yes
<b>Name of CD Block:-Sampgaon</b>													

**Village Directory**  
**Land use( as in 2009)**

Availability of drinking water - (Yes / No)				Availability of toilet & others (Yes / No)				Communication and transport facilities (If amenities available code -Yes is given except for Village Pin Code ,If not available within the village , the distance range code viz; a for < 5 Kms, b for 5-10 Kms and c for 10+ kms of nearest place where facility is available is given).								
Spring	River / Canal	Tank / Pond / Lake	Others	Community toilet including bath.	Community toilet excluding bath.	Rural sanitary mart or sanitary hardware outlet available near the village.	Community bio- gas or recycle of waste for productive use.	Post office(PO)	Sub post office (SPO)	Post & Telegraph office (P&TO)	Village Pin Code	Telephones (Land lines)	Public call office (PCO)	Mobile phone coverage	Location code no.	
43	44	45	46	47	48	49	50	51	52	53	54	55	56	57	3	
<b>Location Code:0008</b>																
No	No	No	No	No	No	No	No	a	b	b	591125	Yes	Yes	Yes	598048	
No	No	No	No	No	No	No	No	a	b	b	591125	Yes	Yes	Yes	598049	
No	No	No	No	No	No	No	No	a	Yes	b	591125	Yes	Yes	Yes	598050	
No	No	No	No	No	Yes	No	No	a	Yes	a	591109	Yes	a	Yes	598051	
No	No	No	No	No	Yes	No	No	a	a	a	591109	Yes	a	Yes	598052	
No	No	No	No	No	Yes	No	No	b	Yes	b	591109	Yes	b	Yes	598053	
No	No	No	No	No	Yes	No	No	b	Yes	Yes	591125	Yes	b	Yes	598054	
No	No	No	No	No	Yes	No	No	b	Yes	c	591109	Yes	Yes	Yes	598055	
No	No	No	No	No	Yes	No	No	b	Yes	b	591125	Yes	b	Yes	598056	
No	No	No	No	No	Yes	No	No	b	a	b	591125	b	b	Yes	598057	
No	No	No	No	No	No	No	No	b	a	Yes	591118	Yes	b	Yes	598058	
No	No	No	No	No	No	No	No	b	a	a	591118	Yes	a	Yes	598059	
No	No	No	No	No	No	No	No	a	a	a	591125	Yes	a	Yes	598060	
No	No	No	No	No	No	No	Yes	b	b	Yes	591102	Yes	b	Yes	598061	
No	No	No	No	No	Yes	No	No	b	Yes	b	591102	Yes	Yes	Yes	598062	
No	No	No	No	No	Yes	No	Yes	b	Yes	Yes	591102	Yes	b	Yes	598063	
No	No	No	No	No	No	No	No	a	b	Yes	591114	Yes	Yes	Yes	598064	
No	No	No	No	Yes	No	No	No	a	a	a	591153	Yes	Yes	Yes	598065	
No	No	Yes	No	No	No	No	No	Yes	a	Yes	591118	Yes	Yes	Yes	598066	
No	No	No	No	No	Yes	No	Yes	a	Yes	a	591118	Yes	a	b	598067	
No	No	Yes	No	Yes	No	No	No	a	Yes	a	591112	Yes	a	Yes	598068	
No	No	No	No	Yes	No	No	No	a	Yes	Yes	591153	Yes	b	Yes	598069	
No	No	No	No	No	Yes	Yes	No	a	Yes	Yes	591153	Yes	Yes	Yes	598070	
No	No	Yes	No	No	Yes	No	No	b	Yes	Yes	591153	Yes	Yes	Yes	598071	
<b>Location Code:0008</b>																

Communication and transport facilities (If amenities available code - Yes is given except for Village Pin Code ,If not available within the village , the distance range code viz; a for < 5 Kms, b for 5-10 Kms and c for 10+ kms of nearest place where facility is available is given).

Sl.no	Name of the village	Location code no.	Internet cafes/ Common service centre (CSC)	Private courier facility	Bus service (Public & Private)	Railway stations	Auto/Modified Autos	Taxis and Vans	Tractors	Cycle-pulled rickshaws(Manual & Machine driven)	Carts driven by animals	Sea /River ferry service
1	2	3	58	59	60	61	62	63	64	65	66	67
<b>Name of CD Block:-Sampgaon</b>												
26	Bhavihal	598048	c	c	Yes	c	Yes	Yes	Yes	Yes	Yes	c
27	Yaragoppa	598049	c	c	Yes	c	Yes	Yes	Yes	Yes	Yes	c
28	Jakkanaikanakoppa	598050	c	c	Yes	c	Yes	Yes	Yes	Yes	b	c
29	Hannikeri	598051	Yes	c	Yes	c	Yes	Yes	b	Yes	b	c
30	Hiremele	598052	c	c	Yes	a	b	Yes	c	c	b	c
31	Marikatti	598053	c	c	Yes	c	b	Yes	b	c	b	b
32	Ganikoppa	598054	c	c	Yes	c	b	Yes	Yes	c	Yes	c
33	Shighalli Kariyat Sampagaon	598055	c	c	Yes	c	b	Yes	Yes	c	Yes	c
34	Pularkoppa	598056	c	c	Yes	c	b	Yes	Yes	c	Yes	c
35	Navalgatti	598057	c	c	Yes	c	b	Yes	Yes	c	Yes	c
36	Giriyal Kariyat Bagewadi	598058	c	c	Yes	c	b	Yes	b	c	b	c
37	Benachinamardi	598059	c	Yes	Yes	c	b	Yes	Yes	c	b	b
38	Chick-Bagewadi	598060	c	c	Yes	c	b	Yes	Yes	c	Yes	c
39	Tigadi	598061	c	c	Yes	c	Yes	c	c	c	Yes	c
40	Gaddikurvinkoppa	598062	b	b	Yes	c	Yes	Yes	Yes	Yes	Yes	c
41	Mardinagalapur	598063	c	c	Yes	b	b	c	b	c	b	b
42	Kallur	598064	c	Yes	Yes	Yes	b	c	c	c	b	b
43	Holihosur	598065	c	c	Yes	c	a	Yes	a	Yes	Yes	c
44	Kuragund	598066	c	c	Yes	c	Yes	Yes	Yes	Yes	Yes	c
45	Pattihal Kariyat Sampagaon	598067	c	Yes	Yes	c	Yes	Yes	b	c	Yes	b
46	Sampagaon (Bailhongal)	598068	c	c	Yes	c	Yes	Yes	Yes	c	Yes	b
47	Yaradal	598069	c	c	Yes	c	b	b	c	Yes	Yes	c
48	Neginhal	598070	c	c	Yes	c	Yes	Yes	Yes	c	Yes	c
49	Kesarkoppa	598071	c	c	Yes	c	Yes	Yes	Yes	Yes	Yes	a
<b>Name of CD Block:-Sampgaon</b>												

**Village Directory**

**Land use( as in 2009)**

**Village connected to highways,village roads, banks & credit societies**  
**(If amenities available code -Yes is given, If not available within the**  
**village , the distance range code viz; a for < 5 Kms, b for 5-10 Kms**  
**and c for 10+ kms of nearest place where facility is available is given).**

**Availability of miscellaneous**  
**facilities (If amenities available**  
**code -Yes is given, If not available**  
**within the village , the distance**  
**range code viz; a for < 5 Kms, b**  
**for 5-10 Kms and c for 10+ kms**  
**of nearest place where facility is**  
**available is given).**

Connected to national highway(NH)	Connected to state highway(SH)	Connected to major district road (MDR)	Connected to others district road	Pucca roads	Kutchcha roads	Water bounded macadam(WBM) roads	Navigable waterway (river/canal)(NW)	Footpaths (FP)	Commercial & Co-operative Banks	ATM	Agricultural Credit Societies	Self-Help Group (SHG)	Public distribution system (PDS) shop	Mandis / Regular market	Weekly Haat	Location code no.
68	69	70	71	72	73	74	75	76	77	78	79	80	81	82	83	3
<b>Location Code:0008</b>																
c	c	Yes	Yes	Yes	Yes	Yes	c	Yes	a	b	Yes	Yes	Yes	a	a	598048
c	c	Yes	Yes	Yes	Yes	Yes	c	Yes	a	b	a	Yes	Yes	b	a	598049
c	c	Yes	Yes	Yes	Yes	Yes	c	Yes	a	b	a	Yes	b	a	a	598050
b	c	Yes	Yes	Yes	Yes	Yes	c	Yes	a	b	Yes	Yes	Yes	a	a	598051
b	c	c	c	Yes	Yes	b	c	Yes	a	b	b	Yes	b	b	a	598052
b	c	c	c	Yes	Yes	Yes	b	Yes	a	b	Yes	Yes	Yes	Yes	a	598053
b	c	Yes	Yes	Yes	Yes	b	c	Yes	a	b	Yes	Yes	Yes	Yes	a	598054
a	c	c	c	a	Yes	Yes	c	Yes	a	b	a	Yes	a	Yes	a	598055
b	c	Yes	Yes	Yes	Yes	Yes	c	Yes	a	b	a	Yes	a	Yes	a	598056
c	c	Yes	Yes	Yes	Yes	b	c	Yes	a	b	Yes	Yes	Yes	Yes	a	598057
b	c	Yes	Yes	Yes	Yes	Yes	c	Yes	a	b	b	Yes	Yes	b	a	598058
b	c	c	Yes	Yes	Yes	Yes	b	Yes	a	b	b	Yes	b	a	a	598059
b	c	c	Yes	Yes	Yes	Yes	c	Yes	a	b	Yes	Yes	Yes	b	a	598060
c	c	c	c	Yes	Yes	Yes	c	Yes	Yes	b	Yes	Yes	Yes	b	Yes	598061
c	b	b	Yes	Yes	Yes	Yes	c	Yes	a	a	b	Yes	Yes	a	a	598062
b	c	c	Yes	Yes	Yes	b	b	Yes	a	a	Yes	Yes	Yes	a	a	598063
b	c	c	Yes	Yes	Yes	b	b	Yes	a	b	a	Yes	b	Yes	a	598064
a	c	Yes	c	Yes	Yes	Yes	c	Yes	a	b	Yes	Yes	Yes	a	a	598065
Yes	Yes	Yes	Yes	Yes	Yes	Yes	c	Yes	a	b	Yes	Yes	Yes	b	a	598066
a	c	Yes	c	Yes	Yes	Yes	b	Yes	a	b	Yes	Yes	Yes	b	a	598067
a	c	c	c	Yes	Yes	b	b	Yes	Yes	b	Yes	Yes	Yes	b	Yes	598068
Yes	Yes	Yes	Yes	Yes	Yes	b	c	Yes	b	b	a	Yes	Yes	b	a	598069
a	c	Yes	Yes	Yes	Yes	Yes	c	Yes	Yes	b	Yes	Yes	Yes	a	Yes	598070
Yes	Yes	Yes	Yes	Yes	Yes	Yes	a	Yes	b	b	Yes	Yes	Yes	a	Yes	598071
<b>Location Code:0008</b>																

Availability of miscellaneous facilities (If amenities available code -Yes is given, If not available within the village , the distance range code viz; a for < 5 Kms, b for 5-10 Kms and c for 10+ kms of nearest place where facility is available is given).

Sl.no	Name of the village	Location code no.	Agricultural marketing society	Integrated Child Development Scheme (Nutritional Centres)	Anganwadi Centre (Nutritional Centres)	Others (Nutritional Centres)	ASHA (Accredited Social Health Activist)	Community centre with/without TV	Sports Field,	Sports Club / Recreation Centre	Cinema / Video Hall	Public Library	Public Reading Room	Newspaper Supply	Assembly Polling station	Birth & Death Registration Office
1	2	3	84	85	86	87	88	89	90	91	92	93	94	95	96	97
<b>Name of CD Block:-Sampgaon</b>																
26	Bhavihal	598048	c	Yes	Yes	a	Yes	c	a	a	a	Yes	Yes	Yes	Yes	Yes
27	Yaragoppa	598049	a	Yes	Yes	Yes	Yes	c	a	a	a	a	Yes	Yes	Yes	Yes
28	Jakkanaikanakoppa	598050	c	Yes	Yes	b	b	c	a	a	a	a	a	Yes	Yes	Yes
29	Hannikeri	598051	c	Yes	Yes	b	Yes	c	a	a	a	a	a	Yes	Yes	Yes
30	Hiremele	598052	c	Yes	Yes	b	b	c	a	a	a	a	a	a	Yes	Yes
31	Marikatti	598053	c	Yes	Yes	Yes	Yes	c	a	Yes	a	Yes	Yes	Yes	Yes	Yes
32	Ganikoppa	598054	c	Yes	Yes	Yes	Yes	c	b	b	a	a	a	Yes	Yes	Yes
33	Shigihalli Kariyat Sampagaon	598055	c	Yes	Yes	Yes	Yes	b	a	a	a	a	a	Yes	Yes	Yes
34	Pularkoppa	598056	c	Yes	Yes	Yes	Yes	a	a	a	a	a	a	Yes	Yes	Yes
35	Navalgatti	598057	c	Yes	Yes	a	Yes	a	Yes	a	a	Yes	Yes	Yes	Yes	Yes
36	Giriyal Kariyat Bagewadi	598058	b	Yes	Yes	Yes	Yes	a	a	a	a	b	b	Yes	Yes	Yes
37	Benachinamardi	598059	b	Yes	Yes	Yes	Yes	a	b	b	b	b	b	Yes	Yes	Yes
38	Chick-Bagewadi	598060	b	Yes	Yes	b	Yes	a	b	b	b	a	a	Yes	Yes	Yes
39	Tigadi	598061	c	Yes	Yes	b	Yes	Yes	Yes	a	a	Yes	Yes	Yes	Yes	Yes
40	Gaddikurvinkoppa	598062	c	Yes	Yes	b	b	c	a	a	a	b	b	Yes	Yes	Yes
41	Mardinagalapur	598063	c	Yes	Yes	b	Yes	c	Yes	a	a	Yes	Yes	Yes	Yes	Yes
42	Kallur	598064	c	Yes	Yes	b	Yes	b	a	a	a	a	a	Yes	Yes	Yes
43	Holihosur	598065	c	Yes	Yes	Yes	Yes	b	a	a	a	a	Yes	Yes	Yes	Yes
44	Kuragund	598066	b	Yes	Yes	Yes	Yes	b	a	a	a	a	a	Yes	Yes	Yes
45	Pattihal Kariyat Sampagaon	598067	c	Yes	Yes	Yes	Yes	b	Yes	Yes	a	b	b	Yes	Yes	Yes
46	Sampagaon (Bailhongal)	598068	Yes	a	a	Yes	Yes	Yes	Yes	Yes	Yes	Yes	Yes	Yes	Yes	Yes
47	Yaradal	598069	b	Yes	Yes	Yes	Yes	b	a	a	a	b	b	Yes	Yes	Yes
48	Neginhal	598070	b	Yes	Yes	Yes	Yes	Yes	Yes	Yes	a	Yes	Yes	Yes	Yes	Yes
49	Kesarkoppa	598071	b	Yes	Yes	Yes	Yes	b	a	a	a	a	Yes	Yes	Yes	Yes
<b>Name of CD Block:-Sampgaon</b>																



**Village Directory**  
**Land use( as in 2009)**

Availability of electricity (Yes/No)				Land Use									Location code no.
				Nearest Town	Area under different types of land use ( in hectares rounded up to one decimal place)								
Power Supply for Domestic Use (ED)	Power Supply for Agricultural Use (EAG)	Power Supply for Commercial Use (EC)	Power Supply for All Uses (EA)	Name	Distance range code i.e. a for < 5 Kms, b for 5-10 Kms and c for 10+ kms .	Forests	Area under Non- agricultural Uses	Barren and Un-cultivable land	Permanent Pastures and Other Grazing Lands	Land Under Miscellaneous Tree Crops etc.	Culturable Waste Land	3	
98	99	100	101	102	103	104	105	106	107	108	109	Location Code:0008	
No	No	No	Yes	BAIL HONGAL	c	0	13.4	22.2	0	0	0	598048	
No	No	No	Yes	BAIL HONGAL	c	0	22.4	4.7	0	0	0	598049	
No	No	No	Yes	BAIL HONGAL	c	0	8.6	42	0	0	0	598050	
No	No	No	Yes	BAIL HONGAL	c	0	36.9	66.1	0	16	0	598051	
No	No	No	Yes	BAIL HONGAL	c	0	7.3	31.5	0	0	0	598052	
No	No	No	Yes	BELGAUM	c	0	22.8	61	0	0	0	598053	
No	No	No	Yes	BELGAUM	c	0	26.3	11.1	0	0	0	598054	
No	No	No	Yes	BAIL HONGAL	c	0	7.3	7.8	0	0	0	598055	
No	No	No	Yes	BAIL HONGAL	c	0	14.2	16.6	0	0	0	598056	
No	No	No	Yes	BAIL HONGAL	c	0	10.6	9	0	0	0	598057	
No	No	No	Yes	BAIL HONGAL	c	0	4.1	5.6	0	0	0	598058	
No	No	No	Yes	BELGAUM	c	0	9.8	17.5	0	0	0	598059	
No	No	No	Yes	BAIL HONGAL	c	0	19.9	18.6	0	0	0	598060	
No	No	No	Yes	BAIL HONGAL	c	0	37.7	72.5	0	0	0	598061	
No	No	No	Yes	BAIL HONGAL	c	0	11	7.3	0	0	0	598062	
No	No	No	Yes	BAIL HONGAL	c	0	17.9	13.8	0	2	0	598063	
No	No	No	Yes	BELGAUM	c	0	13	5.6	0	0	0	598064	
No	No	No	Yes	BAIL HONGAL	c	0	42.4	42	0	0	0	598065	
No	No	No	Yes	BELGAUM	c	0	43.4	30.2	0	0	0	598066	
No	No	No	Yes	BAIL HONGAL	c	0	19.4	11.4	0	0	0	598067	
No	No	No	Yes	BAIL HONGAL	c	0	66.1	45.7	0	0	0	598068	
No	No	No	Yes	BAIL HONGAL	b	0	13	11.6	0	0	0	598069	
No	No	No	Yes	BAIL HONGAL	c	0	76.6	36.4	0	0	0	598070	
No	No	No	Yes	BAIL HONGAL	c	0	6.6	21.4	0	0	0	598071	

Location Code:0008

Sl.no	Name of the village	Location code no.	Land Use					Area irrigated by source (in hectare).					
			Area under different types of land use ( in hectares rounded up to one decimal place)										
			Fallow lands other than current fallows	Current Fallows	Net Area Sown	Total Irrigated Land Area	Total Un-irrigated Land Area	Canals ( C )	Wells/Tube-wells(W/TW)	Tanks/Lakes(T/L)	Water Falls(WF)	Others(O)	
1	2	3	110	111	112	113	114	115	116	117	118	119	
<b>Name of CD Block:-Sampgaon</b>													
26	Bhavihal	598048	0	6.1	556.2	24.4	531.8	0	24.4	0	0	0	
27	Yaragoppa	598049	0	2.2	326.6	20	306.6	0	20	0	0	0	
28	Jakkanaikanakoppa	598050	0	5.1	374.6	16.2	358.3	0	16.2	0	0	0	
29	Hannikeri	598051	0	10.2	1298.4	92	1206.4	0	92	0	0	0	
30	Hiremele	598052	0	5.1	397.4	16	381.4	0	16	0	0	0	
31	Marikatti	598053	0	8.2	1084.2	66	1018.2	0	66	0	0	0	
32	Ganikoppa	598054	0	5.1	550.1	72.1	478	0	72.1	0	0	0	
33	Shigihalli Kariyat Sampagaon	598055	0	8	336.9	36.1	300.8	0	36.1	0	0	0	
34	Pularkoppa	598056	0	3.4	383.8	54.1	329.7	0	54.1	0	0	0	
35	Navalgatti	598057	0	4.2	363.9	60	303.9	0	60	0	0	0	
36	Giriyal Kariyat Bagewadi	598058	0	4	433.2	0	433.2	0	0	0	0	0	
37	Benachinamardi	598059	4.3	0	368.2	52.2	316	52.2	0	0	0	0	
38	Chick-Bagewadi	598060	0	6.3	846.5	405	441.5	0	405	0	0	0	
39	Tigadi	598061	0	10.3	1795.5	96.1	1699.4	0	96.1	0	0	0	
40	Gaddikurvinkoppa	598062	0	3.3	374	170	204	0	170	0	0	0	
41	Mardinagalapur	598063	0	5.3	611.4	31.1	580.4	0	31.1	0	0	0	
42	Kallur	598064	0	4.4	515.8	23.3	492.6	0	23.3	0	0	0	
43	Holihosur	598065	0	2	1503.4	485.6	1017.8	0	485.6	0	0	0	
44	Kuragund	598066	0	5.1	905.1	125.4	779.7	0	125.4	0	0	0	
45	Pattihal Kariyat Sampagaon	598067	0	6.2	687.6	30.1	657.5	0	30.1	0	0	0	
46	Sampagaon (Bailhongal)	598068	0	8.4	1352.7	439	913.7	0	439	0	0	0	
47	Yaradal	598069	0	4.3	467.4	12.7	454.7	0	12.7	0	0	0	
48	Neginhal	598070	0	10.3	1779.7	145.7	1634	0	145.7	0	0	0	
49	Kesarkoppa	598071	0	5.1	517.1	83	434.1	0	83	0	0	0	
<b>Name of CD Block:-Sampgaon</b>													

**Village Directory**  
**Land use( as in 2009)**

**Name of three most important commodities manufactured**

First	Second	Third	Name of the village	Location code no.
120	121	122	2	3
<b>Location Code:0008</b>				
-	-	-	Bhavihal	598048
-	-	-	Yaragoppa	598049
Jaggery	-	-	Jakkanaikanakoppa	598050
Jaggery	-	-	Hannikeri	598051
-	-	-	Hiremele	598052
Jaggery	-	-	Marikatti	598053
Jaggery	-	-	Ganikoppa	598054
Jaggery	-	-	Shigihalli Kariyat Sampagaon	598055
Jaggery	-	-	Pularkoppa	598056
Jaggery	-	-	Navalgatti	598057
-	-	-	Giriyal Kariyat Bagewadi	598058
-	-	-	Benachinamardi	598059
Jaggery	-	-	Chick-Bagewadi	598060
Pottery	-	-	Tigadi	598061
-	-	-	Gaddikurvinkoppa	598062
Jaggery	-	-	Mardinagalapur	598063
Jaggery	-	-	Kallur	598064
-	-	-	Holihosur	598065
Jaggery	-	-	Kuragund	598066
Jaggery	-	-	Pattihal Kariyat Sampagaon	598067
Jaggery	-	-	Sampagaon (Bailhongal)	598068
Jaggery	-	-	Yaradal	598069
Jaggery	-	-	Neginhal	598070
Jaggery	-	-	Kesarkoppa	598071
<b>Location Code:0008</b>				

Sl.no	Name of the village	Location code no.	Total area of the village ( in hectares rounded up to one decimal place)	Total population ( 2011 census )	Number of households (2011 census)	Number of educational amenities available. (If not available within the village , the distance range code viz; a for < 5 Kms, b for 5-10 Kms and c for 10+ kms of nearest place where facility is available is given).									
						Pre-Primary school (PP)	Primary school (P)	Middle school (M)	Secondary School (S)	Senior Secondary school (SS)	Degree college of arts science & commerce (ASC)	Engineering college(EC)	Medical college (MC)	Management institute (MI)	
1	2	3	4	5	6	7	8	9	10	11	12	13	14	15	
50	Amarapur	598072	660.5	609	137	a	1	a	a	a	c	c	c	c	
51	M.K.Hubli	598073	2162.8	13387	2781	2	8	6	3	a	c	c	c	c	
52	Veerapur	598074	328.3	1549	334	a	1	1	1	a	c	c	c	c	
53	Marganakoppa	598075	628.8	1823	384	a	2	2	a	b	c	c	c	c	
54	Dastikoppa	598076	498.1	3226	686	a	3	1	a	a	c	c	c	c	
55	Devarashighalli	598077	695.1	3617	774	1	2	1	1	c	c	c	c	c	
56	Kadrolli	598078	1393.5	5998	1230	2	4	3	1	b	b	c	c	c	
57	Hunshikatti	598079	1587.2	5410	1228	1	4	2	1	c	c	c	b	c	
58	Turamari	598080	1487.8	3639	787	2	4	1	1	b	c	c	c	c	
59	Kadatnal	598081	547	1100	199	b	1	1	c	c	c	c	c	c	
60	Kulamanatti	598082	351.6	687	151	b	1	1	a	c	c	c	c	c	
61	Savatagi	598083	558.3	1571	320	b	3	2	a	b	c	c	c	c	
62	Khodanapur	598084	1430.8	3680	733	1	4	1	1	c	c	c	c	c	
63	Kalabhavi	598085	888	2547	534	b	2	1	1	c	c	c	a	c	
64	Kotabagi	598086	720.9	1971	360	b	1	1	c	c	c	c	a	c	
65	Hulikatti Kariyat Ambadagatti	598087	548.9	2525	512	1	1	1	2	c	c	c	c	c	
66	Honnidibba	598088	424.4	834	193	a	2	1	a	b	b	c	c	c	
67	Ambadagatti	598089	942.1	4939	1153	1	4	1	1	b	b	c	a	c	
68	Tegur	598090	441.9	744	172	a	1	1	a	b	b	c	a	c	
69	Tigadolli	598091	755.4	3877	930	1	4	2	1	b	b	c	c	c	
70	Bachanakeri	598092	906.7	886	194	a	1	1	a	a	a	c	c	c	
71	Ugarkhod	598093	643.4	2401	486	a	3	1	a	a	a	c	c	c	
72	Dematti	598094	770.3	1479	330	b	2	1	b	b	b	c	c	c	
73	Chikkanadihalli	598095	633.3	1237	304	b	1	1	b	b	b	c	c	c	
74	Hirenandihalli	598096	827	2259	538	b	1	1	1	b	b	c	c	c	
75	Jamalur	598097	548.5	1271	299	b	1	1	a	b	b	c	c	c	

Number of educational amenities available. (If not available within the village , the distance range code viz; a for < 5 Kms, b for 5-10 Kms and c for 10+ kms of nearest place where facility is available is given).

Number of Medical Amenities available. (If not available within the village , the distance range code viz; a for < 5 Kms, b for 5-10 Kms and c for 10+ kms of nearest place where facility is available is given).

Polytechnic (Pt)	Vocational training school /ITI	Non-formal training centre (NFTC)	Special school for disabled (SSD)	Others (specify)	Community health centre (CHC)	Primary health centre (PHC)	Primary health sub centre (PHS)	Maternity and child welfare centre (MCW)	T.B. clinic (TBC)	Hospital-allopathic (HA)	Hospital-alternative medicine (HO)	Dispensary (D)	Veterinary hospital (VH)	Mobile health clinic(MHC)	Family welfare centre (FWC)	Location code no.
16	17	18	19	20	21	22	23	24	25	26	27	28	29	30	31	3
c	c	c	c		c	a	a	a	a	c	c	c	a	c	a	598072
c	c	c	c		c	1	2	1	1	c	c	c	1	c	2	598073
c	c	c	c		c	a	a	a	a	c	c	c	a	c	a	598074
c	c	c	c	c	a	a	a	a	a	a	a	a	1	c	a	598075
c	a	c	c		a	a	1	a	a	a	a	a	1	c	1	598076
c	c	c	c		c	a	1	a	a	c	c	c	1	1	1	598077
c	b	c	c	c	b	b	1	b	b	b	c	b	1	b	1	598078
c	c	c	c		c	1	1	1	1	c	c	1	1	c	1	598079
c	c	c	c	c	c	a	1	a	a	c	1	c	1	c	1	598080
c	c	c	c		c	b	b	b	b	c	c	c	a	c	b	598081
c	c	c	c		c	c	b	c	c	c	c	c	a	c	b	598082
c	c	c	c	c	c	c	b	c	c	c	c	b	b	b	b	598083
c	c	c	c		c	c	1	c	c	c	c	c	1	c	1	598084
c	c	c	c	c	c	b	1	b	b	c	c	c	1	c	1	598085
c	c	c	c	c	c	b	b	b	b	b	b	b	a	c	b	598086
c	c	c	c		a	a	1	a	a	c	c	b	b	b	1	598087
c	b	c	c	c	a	a	a	a	a	c	c	b	b	b	a	598088
c	b	c	c		b	1	1	1	1	c	c	1	1	c	1	598089
c	b	b	b	c	b	b	a	b	b	b	b	b	a	c	a	598090
c	c	b	b	c	b	c	1	c	c	b	b	a	1	c	1	598091
c	c	a	c	c	a	a	a	a	a	c	a	a	a	a	a	598092
c	a	c	c		a	a	1	a	a	c	a	a	a	a	1	598093
c	c	c	c	c	b	b	b	b	b	c	b	b	b	b	b	598094
c	b	c	c		b	b	b	b	b	c	b	b	b	b	b	598095
c	c	b	c	c	b	b	1	b	b	b	b	b	1	b	1	598096
c	b	c	c	c	b	b	b	b	b	c	c	b	a	c	b	598097

Sl.no	Name of the village	Location code no.	Number of Non-Government Medical Amenities available.							Availability of drinking water - (Yes / No)			
			Charitable non Govt. hospital/Nursing home.	Medical practitioner with MBBS Degree	Medical practitioner with other degree	Medical practitioner with no degree	Traditional practitioner and faith healer .	Medicine Shop	Others	Tap water (Treated/Untreated)	Well water (Covered / Uncovered well)	Hand Pump	Tube wells / Bore well
1	2	3	32	33	34	35	36	37	38	39	40	41	42
50	Amarapur	598072	0	0	0	0	0	0	0	Yes	No	Yes	Yes
51	M.K.Hubli	598073	0	2	0	7	0	3	0	Yes	No	Yes	Yes
52	Veerapur	598074	0	0	1	0	0	0	0	Yes	No	Yes	Yes
53	Marganakoppa	598075	0	0	0	0	0	0	0	Yes	No	Yes	Yes
54	Dastikoppa	598076	0	0	0	0	0	0	0	Yes	Yes	Yes	Yes
55	Devarashighalli	598077	0	0	1	2	0	0	0	Yes	No	Yes	Yes
56	Kadrolli	598078	0	0	0	0	0	2	0	Yes	No	Yes	Yes
57	Hunshikatti	598079	0	0	0	2	0	0	0	Yes	No	Yes	Yes
58	Turamari	598080	0	0	2	1	0	0	0	Yes	No	Yes	Yes
59	Kadatnal	598081	0	0	1	0	0	0	0	Yes	No	Yes	Yes
60	Kulamanatti	598082	0	0	0	0	0	0	0	Yes	No	Yes	Yes
61	Savatagi	598083	0	0	1	0	0	0	0	Yes	No	Yes	Yes
62	Khodanapur	598084	0	0	0	0	0	0	0	Yes	No	Yes	Yes
63	Kalabhavi	598085	0	0	0	0	0	0	0	Yes	No	Yes	Yes
64	Kotabagi	598086	0	0	1	0	0	0	0	Yes	No	Yes	Yes
65	Hulikatti Kariyat Ambadagatti	598087	0	0	0	2	0	0	0	Yes	No	Yes	Yes
66	Honnidibba	598088	0	0	0	0	0	0	0	Yes	No	Yes	Yes
67	Ambadagatti	598089	0	1	1	2	0	1	0	Yes	No	Yes	Yes
68	Tegur	598090	0	0	0	0	0	0	0	Yes	No	Yes	Yes
69	Tigadolli	598091	0	0	3	0	0	0	0	Yes	Yes	Yes	Yes
70	Bachanakeri	598092	0	0	0	0	0	0	0	Yes	Yes	Yes	Yes
71	Ugarkhod	598093	0	0	0	0	0	0	0	Yes	No	Yes	Yes
72	Dematti	598094	0	0	1	0	0	0	0	Yes	Yes	Yes	Yes
73	Chikkanadihalli	598095	0	0	1	0	0	0	0	Yes	No	Yes	Yes
74	Hirenandihalli	598096	2	2	1	1	2	2	0	Yes	No	Yes	Yes
75	Jamalur	598097	0	0	1	0	0	0	0	Yes	No	Yes	Yes

**Village Directory**  
**Land use( as in 2009)**

Availability of drinking water - (Yes / No)				Availability of toilet & others (Yes / No)				Communication and transport facilities (If amenities available code -Yes is given except for Village Pin Code ,If not available within the village , the distance range code viz; a for < 5 Kms, b for 5-10 Kms and c for 10+ kms of nearest place where facility is available is given).								
Spring	River / Canal	Tank / Pond / Lake	Others	Community toilet including bath.	Community toilet excluding bath.	Rural sanitary mart or sanitary hardware outlet available near the village.	Community bio- gas or recycle of waste for productive use.	Post office(PO)	Sub post office (SPO)	Post & Telegraph office (P&TO)	Village Pin Code	Telephones (Land lines)	Public call office (PCO)	Mobile phone coverage	Location code no.	
43	44	45	46	47	48	49	50	51	52	53	54	55	56	57	3	
No	No	No	No	No	No	No	No	c	Yes	Yes	591153	Yes	Yes	Yes	598072	
No	Yes	Yes	No	No	Yes	No	No	a	Yes	Yes	591153	Yes	Yes	Yes	598073	
No	No	No	No	No	No	No	No	a	b	c	591153	Yes	b	a	598074	
No	No	No	No	No	No	Yes	No	c	a	a	591153	Yes	a	Yes	598075	
No	No	No	No	No	Yes	Yes	No	c	a	a	591104	Yes	Yes	Yes	598076	
No	No	No	No	No	No	No	No	c	Yes	Yes	591104	Yes	Yes	Yes	598077	
No	Yes	No	No	Yes	No	Yes	No	c	Yes	c	591115	Yes	b	Yes	598078	
No	Yes	No	No	No	No	No	No	a	b	b	591112	Yes	b	Yes	598079	
No	No	Yes	No	No	No	No	No	b	a	b	591112	Yes	Yes	Yes	598080	
No	No	No	No	Yes	No	No	No	b	a	b	591112	Yes	Yes	Yes	598081	
No	No	No	No	No	Yes	No	No	b	Yes	Yes	591112	Yes	a	Yes	598082	
No	No	No	No	No	No	No	No	b	b	b	591115	Yes	Yes	Yes	598083	
No	No	No	No	No	No	No	No	b	Yes	Yes	591115	Yes	Yes	Yes	598084	
No	No	No	No	No	No	No	No	a	a	a	591115	Yes	Yes	Yes	598085	
No	No	No	No	No	No	No	No	a	Yes	Yes	591115	Yes	Yes	Yes	598086	
No	No	No	No	No	No	No	No	b	a	b	591115	Yes	b	Yes	598087	
No	No	No	No	No	No	No	No	b	a	b	591115	Yes	Yes	Yes	598088	
No	No	No	No	No	No	No	No	b	Yes	b	591115	Yes	Yes	Yes	598089	
No	No	Yes	No	No	No	No	No	b	b	b	591115	Yes	Yes	Yes	598090	
No	No	No	No	No	Yes	No	No	b	a	a	591115	Yes	a	Yes	598091	
No	No	Yes	No	No	No	No	No	a	a	a	591115	Yes	Yes	Yes	598092	
No	No	Yes	No	No	No	No	No	a	Yes	a	591101	Yes	Yes	Yes	598093	
No	No	Yes	No	No	No	No	No	a	a	a	591115	Yes	Yes	Yes	598094	
No	No	Yes	No	No	No	No	No	a	a	a	591115	Yes	Yes	Yes	598095	
No	No	Yes	No	No	No	No	No	a	a	a	591115	Yes	Yes	Yes	598096	
No	No	Yes	No	Yes	No	No	No	b	Yes	b	591115	Yes	Yes	Yes	598097	

Communication and transport facilities (If amenities available code - Yes is given except for Village Pin Code ,If not available within the village , the distance range code viz; a for < 5 Kms, b for 5-10 Kms and c for 10+ kms of nearest place where facility is available is given).

Sl.no	Name of the village	Location code no.	Internet cafes/ Common service centre (CSC)	Private courier facility	Bus service (Public & Private)	Railway stations	Auto/Modified Autos	Taxis and Vans	Tractors	Cycle-pulled rickshaws(Manual & Machine driven)	Carts driven by animals	Sea /River ferry service
1	2	3	58	59	60	61	62	63	64	65	66	67
50	Amarapur	598072	Yes	Yes	Yes	Yes	Yes	Yes	Yes	Yes	Yes	c
51	M.K.Hubli	598073	Yes	c	Yes	Yes	Yes	Yes	Yes	Yes	Yes	c
52	Veerapur	598074	c	c	Yes	Yes	b	Yes	c	Yes	Yes	c
53	Marganakoppa	598075	c	c	Yes	Yes	b	c	Yes	c	Yes	c
54	Dastikoppa	598076	c	c	Yes	c	Yes	Yes	Yes	Yes	Yes	c
55	Devarashighalli	598077	c	c	Yes	c	b	Yes	Yes	c	Yes	c
56	Kadrolli	598078	c	c	Yes	c	Yes	Yes	Yes	c	Yes	c
57	Hunshikatti	598079	c	c	Yes	c	Yes	Yes	Yes	c	Yes	c
58	Turamari	598080	c	c	Yes	c	Yes	Yes	Yes	c	Yes	c
59	Kadatnal	598081	c	c	Yes	c	Yes	Yes	Yes	c	Yes	c
60	Kulamanatti	598082	c	Yes	Yes	Yes	Yes	Yes	Yes	c	Yes	c
61	Savatagi	598083	c	c	Yes	c	b	Yes	Yes	c	Yes	c
62	Khodanapur	598084	c	c	Yes	c	b	Yes	b	Yes	Yes	c
63	Kalabhavi	598085	c	c	Yes	c	a	Yes	Yes	Yes	Yes	c
64	Kotabagi	598086	c	c	Yes	c	a	Yes	Yes	c	Yes	c
65	Hulikatti Kariyat Ambadagatti	598087	c	c	Yes	Yes	Yes	Yes	Yes	Yes	Yes	c
66	Honnidibba	598088	c	c	Yes	c	Yes	Yes	Yes	Yes	Yes	c
67	Ambadagatti	598089	c	c	Yes	c	Yes	Yes	Yes	Yes	Yes	c
68	Tegur	598090	c	c	Yes	b	b	Yes	Yes	Yes	Yes	c
69	Tigadolli	598091	c	c	Yes	Yes	b	c	Yes	c	Yes	c
70	Bachanakeri	598092	c	c	Yes	c	b	Yes	c	c	b	c
71	Ugarkhod	598093	c	c	Yes	c	b	c	c	c	b	c
72	Dematti	598094	c	c	Yes	c	Yes	Yes	Yes	c	Yes	c
73	Chikkanadihalli	598095	c	c	Yes	c	Yes	Yes	Yes	c	Yes	c
74	Hirenandihalli	598096	c	c	Yes	a	a	Yes	Yes	Yes	b	c
75	Jamalur	598097	Yes	c	Yes	Yes	b	Yes	Yes	Yes	Yes	c



**Village Directory**

**Land use( as in 2009)**

**Village connected to highways,village roads, banks & credit societies (If amenities available code -Yes is given, If not available within the village , the distance range code viz; a for < 5 Kms, b for 5-10 Kms and c for 10+ kms of nearest place where facility is available is given).**

**Availability of miscellaneous facilities (If amenities available code -Yes is given, If not available within the village , the distance range code viz; a for < 5 Kms, b for 5-10 Kms and c for 10+ kms of nearest place where facility is available is given).**

Connected to national highway(NH)	Connected to state highway(SH)	Connected to major district road (MDR)	Connected to others district road	Pucca roads	Kutchcha roads	Water bounded macadam(WBM) roads	Navigable waterway (river/canal)(NW)	Footpaths (FP)	Commercial & Co-operative Banks	ATM	Agricultural Credit Societies	Self-Help Group (SHG)	Public distribution system (PDS) shop	Mandis / Regular market	Weekly Haat	Location code no.
68	69	70	71	72	73	74	75	76	77	78	79	80	81	82	83	3
a	Yes	Yes	Yes	Yes	Yes	b	c	Yes	a	a	a	Yes	b	a	a	598072
b	Yes	Yes	Yes	Yes	Yes	Yes	Yes	Yes	a	Yes	Yes	Yes	Yes	b	Yes	598073
c	c	Yes	c	Yes	Yes	b	c	Yes	a	a	Yes	Yes	Yes	b	a	598074
c	c	Yes	Yes	Yes	Yes	Yes	c	Yes	a	b	Yes	Yes	Yes	b	a	598075
c	c	Yes	Yes	Yes	Yes	Yes	c	Yes	a	a	Yes	Yes	Yes	Yes	a	598076
c	c	c	Yes	Yes	Yes	Yes	c	Yes	a	b	Yes	Yes	Yes	a	Yes	598077
c	c	Yes	c	Yes	Yes	Yes	c	Yes	a	b	Yes	Yes	Yes	a	Yes	598078
b	c	Yes	c	Yes	Yes	b	c	Yes	Yes	b	Yes	Yes	Yes	Yes	Yes	598079
Yes	Yes	Yes	Yes	Yes	Yes	Yes	c	Yes	a	b	Yes	Yes	Yes	b	Yes	598080
Yes	Yes	Yes	Yes	Yes	Yes	Yes	c	Yes	a	b	Yes	Yes	b	a	a	598081
b	c	c	Yes	Yes	Yes	b	c	Yes	a	b	a	Yes	b	Yes	a	598082
b	c	Yes	Yes	Yes	Yes	Yes	c	Yes	a	b	Yes	Yes	Yes	a	a	598083
b	c	Yes	Yes	Yes	Yes	Yes	c	Yes	Yes	b	Yes	Yes	Yes	b	a	598084
a	c	Yes	Yes	Yes	Yes	Yes	c	Yes	a	b	Yes	Yes	Yes	a	Yes	598085
Yes	Yes	c	c	Yes	Yes	Yes	c	Yes	a	b	b	Yes	Yes	a	a	598086
b	c	c	c	Yes	Yes	Yes	c	Yes	a	b	Yes	Yes	Yes	a	a	598087
b	c	Yes	Yes	Yes	Yes	Yes	c	Yes	a	b	a	Yes	b	a	a	598088
b	c	Yes	Yes	Yes	Yes	Yes	c	Yes	a	b	Yes	Yes	Yes	b	Yes	598089
b	c	Yes	Yes	Yes	Yes	Yes	c	Yes	a	b	a	Yes	a	b	a	598090
b	c	c	c	Yes	Yes	Yes	c	Yes	a	b	Yes	Yes	Yes	b	a	598091
a	Yes	Yes	Yes	Yes	Yes	Yes	c	Yes	a	a	Yes	Yes	a	b	a	598092
a	Yes	Yes	Yes	Yes	Yes	Yes	c	Yes	a	a	Yes	Yes	Yes	b	a	598093
a	c	c	Yes	Yes	Yes	Yes	c	Yes	a	b	Yes	Yes	Yes	b	a	598094
a	c	c	Yes	Yes	Yes	Yes	c	Yes	a	b	Yes	Yes	Yes	a	a	598095
a	c	c	Yes	Yes	Yes	Yes	c	Yes	a	a	Yes	Yes	Yes	b	a	598096
b	Yes	Yes	Yes	Yes	Yes	Yes	c	Yes	a	b	b	Yes	Yes	a	a	598097

Availability of miscellaneous facilities (If amenities available code -Yes is given, If not available within the village , the distance range code viz; a for < 5 Kms, b for 5-10 Kms and c for 10+ kms of nearest place where facility is available is given).

Sl.no	Name of the village	Location code no.	Agricultural marketing society	Integrated Child Development Scheme (Nutritional Centres)	Anganwadi Centre (Nutritional Centres)	Others (Nutritional Centres)	ASHA (Accredited Social Health Activist)	Community centre with/without TV	Sports Field,	Sports Club / Recreation Centre	Cinema / Video Hall	Public Library	Public Reading Room	Newspaper Supply	Assembly Polling station	Birth & Death Registration Office
1	2	3	84	85	86	87	88	89	90	91	92	93	94	95	96	97
50	Amarapur	598072	c	Yes	Yes	Yes	Yes	c	a	a	a	a	a	Yes	Yes	Yes
51	M.K.Hubli	598073	Yes	Yes	Yes	Yes	Yes	c	Yes	Yes	Yes	Yes	Yes	Yes	Yes	Yes
52	Veerapur	598074	a	Yes	Yes	Yes	Yes	c	a	a	a	a	a	Yes	Yes	Yes
53	Marganakoppa	598075	c	Yes	Yes	Yes	Yes	c	a	a	a	Yes	Yes	Yes	Yes	Yes
54	Dastikoppa	598076	c	Yes	Yes	c	Yes	c	a	a	a	a	a	Yes	Yes	Yes
55	Devarashigihalli	598077	c	Yes	Yes	Yes	Yes	c	a	a	a	a	Yes	Yes	Yes	Yes
56	Kadrolli	598078	c	Yes	Yes	b	Yes	c	Yes	Yes	Yes	b	b	Yes	Yes	Yes
57	Hunshikatti	598079	c	Yes	Yes	Yes	Yes	Yes	a	a	a	Yes	Yes	Yes	Yes	Yes
58	Turamari	598080	c	Yes	Yes	Yes	Yes	c	a	a	a	Yes	Yes	Yes	Yes	Yes
59	Kadatnal	598081	c	Yes	Yes	Yes	Yes	c	a	a	a	a	a	Yes	Yes	Yes
60	Kulamanatti	598082	a	Yes	Yes	Yes	Yes	c	Yes	a	a	a	a	Yes	Yes	Yes
61	Savatagi	598083	c	Yes	Yes	Yes	Yes	c	a	a	a	b	b	Yes	Yes	Yes
62	Khodanapur	598084	c	Yes	Yes	Yes	Yes	Yes	a	a	a	a	Yes	Yes	Yes	Yes
63	Kalabhavi	598085	c	Yes	Yes	Yes	Yes	c	Yes	a	a	a	a	Yes	Yes	Yes
64	Kotabagi	598086	c	Yes	Yes	b	Yes	c	a	a	a	Yes	Yes	Yes	Yes	Yes
65	Hulikatti Kariyat Ambadagatti	598087	c	Yes	Yes	Yes	a	c	Yes	Yes	a	b	b	Yes	Yes	Yes
66	Honnidibba	598088	c	Yes	Yes	b	Yes	c	a	a	a	b	b	Yes	Yes	Yes
67	Ambadagatti	598089	c	Yes	Yes	b	Yes	b	Yes	a	a	Yes	Yes	Yes	Yes	Yes
68	Tegur	598090	c	Yes	Yes	b	Yes	b	a	a	a	b	b	Yes	Yes	Yes
69	Tigadolli	598091	c	Yes	Yes	b	Yes	c	Yes	a	a	Yes	Yes	Yes	Yes	Yes
70	Bachanakeri	598092	Yes	Yes	Yes	Yes	Yes	c	a	a	a	a	a	Yes	Yes	Yes
71	Ugarkhod	598093	c	Yes	Yes	Yes	Yes	c	a	a	a	a	a	Yes	Yes	Yes
72	Dematti	598094	c	Yes	Yes	b	Yes	c	b	b	b	b	b	Yes	Yes	Yes
73	Chikkanadihalli	598095	b	Yes	Yes	b	Yes	b	b	b	a	b	b	Yes	Yes	Yes
74	Hirenandihalli	598096	b	Yes	Yes	Yes	Yes	b	a	a	a	Yes	Yes	Yes	Yes	Yes
75	Jamalur	598097	c	Yes	Yes	Yes	Yes	b	a	a	a	b	b	Yes	Yes	Yes

**Village Directory**  
**Land use( as in 2009)**

Availability of electricity (Yes/No)				Land Use										
				Nearest Town	Area under different types of land use ( in hectares rounded up to one decimal place)									
Power Supply for Domestic Use (ED)	Power Supply for Agricultural Use (EAG)	Power Supply for Commercial Use (EC)	Power Supply for All Uses (EA)	Name	Distance range code i.e. a for < 5 Kms, b for 5-10 Kms and c for 10+ kms .	Forests	Area under Non- agricultural Uses	Barren and Un-cultivable land	Permanent Pastures and Other Grazing Lands	Land Under Miscellaneous Tree Crops etc.	Culturable Waste Land	Location code no.		
98	99	100	101	102	103	104	105	106	107	108	109	3		
No	No	No	Yes	BAIL HONGAL	c	0	47.5	27.7	0	0	0	598072		
No	No	No	Yes	BAIL HONGAL	c	0	105.7	155.9	0	0	0	598073		
No	No	No	Yes	BAIL HONGAL	c	0	15.5	20.7	0	0	0	598074		
No	No	No	Yes	BAIL HONGAL	c	0	22.7	37.5	0	0	0	598075		
No	No	No	Yes	BAIL HONGAL	c	0	50.5	27.7	0	0	0	598076		
No	No	No	Yes	BAIL HONGAL	c	0	29.1	43.4	0	0	0	598077		
No	No	No	Yes	BAIL HONGAL	c	0	70.6	53.8	0	0	0	598078		
No	No	No	Yes	BAIL HONGAL	c	0	39.8	36.3	0	0	0	598079		
No	No	No	Yes	BAIL HONGAL	c	0	47.5	64.5	0	0	1134.9	598080		
No	No	No	Yes	BAIL HONGAL	c	0	23.2	43.4	0	0	0	598081		
No	No	No	Yes	BAIL HONGAL	c	0	15.1	38.1	0	0	0	598082		
No	No	No	Yes	BAIL HONGAL	c	0	22.3	7.4	0	0	0	598083		
No	No	No	Yes	BAIL HONGAL	c	0	32.4	108.1	0	0	0	598084		
No	No	No	Yes	BAIL HONGAL	c	0	11	94	0	0	0	598085		
No	No	No	Yes	BAIL HONGAL	c	0	24	12.2	0	0	0	598086		
No	No	No	Yes	BAIL HONGAL	c	0	18.6	51.8	0	0	0	598087		
No	No	No	Yes	BAIL HONGAL	c	0	8.4	28	0	0	0	598088		
No	No	No	Yes	BAIL HONGAL	c	0	30.1	131.4	0	0	0	598089		
No	No	No	Yes	BAIL HONGAL	c	0	5.4	14.6	0	0	0	598090		
No	No	No	Yes	BAIL HONGAL	c	0	20.7	3.4	0	0	0	598091		
No	No	No	Yes	BAIL HONGAL	c	0	18	126.1	0	0	0	598092		
No	No	No	Yes	BAIL HONGAL	c	0	15.5	17.1	0	0	0	598093		
No	No	No	Yes	BAIL HONGAL	c	0	14.7	29.9	0	0	0	598094		
No	No	No	Yes	BAIL HONGAL	c	0	16.8	89.9	0	0	0	598095		
No	No	No	Yes	BAIL HONGAL	c	0	34.8	18.6	0	0	0	598096		
No	No	No	Yes	BAIL HONGAL	c	0	11.9	27.3	0	0	0	598097		

Sl.no	Name of the village	Location code no.	Land Use					Area irrigated by source (in hectare).						
			Area under different types of land use ( in hectares rounded up to one decimal place)					Total Irrigated Land Area	Total Un-irrigated Land Area	Canals ( C )	Wells/Tube-wells(W/TW)	Tanks/Lakes(T/L)	Water Falls(WF)	Others(O)
			Fallow lands other than current fallows	Current Fallows	Net Area Sown	Total Irrigated Land Area	Total Un-irrigated Land Area							
1	2	3	110	111	112	113	114	115	116	117	118	119		
50	Amarapur	598072	0	342.6	242.8	0	242.8	0	0	0	0	0		
51	M.K.Hubli	598073	0	5.9	1895.3	907.1	988.2	0	907.1	0	0	0		
52	Veerapur	598074	0	0	292.2	229.3	62.8	0	229.3	0	0	0		
53	Marganakoppa	598075	0	5.1	563.6	384.1	179.4	0	384.1	0	0	0		
54	Dastikoppa	598076	0	8.1	411.8	240	171.8	0	240	0	0	0		
55	Devarashighalli	598077	0	12.2	610.4	450.4	159.9	0	450.4	0	0	0		
56	Kadrolli	598078	0	15.2	1254	650.1	603.9	0	650.1	0	0	0		
57	Hunshikatti	598079	0	9.2	1502	628.1	873.8	0	628.1	0	0	0		
58	Turamari	598080	0	0	240.9	230.1	10.8	0	230.1	0	0	0		
59	Kadatnal	598081	0	9	471.5	32.1	439.4	0	32.1	0	0	0		
60	Kulamanatti	598082	0	8	290.4	48.1	242.3	0	48.1	0	0	0		
61	Savatagi	598083	12	456.4	60.1	60.1	0	60.1	0	0	0	0		
62	Khodanapur	598084	10	0	1280.3	190.1	1090.2	0	190.1	0	0	0		
63	Kalabhavi	598085	0	9	774	144.1	629.9	0	144.1	0	0	0		
64	Kotabagi	598086	0	70.1	614.6	70.1	544.5	0	70.1	0	0	0		
65	Hulikatti Kariyat Ambadagatti	598087	0	11.2	467.3	316.9	150.4	0	316.9	0	0	0		
66	Honnidibba	598088	0	8.1	379.9	172	207.8	0	172	0	0	0		
67	Ambadagatti	598089	0	15.1	765.6	474.4	291.2	0	474.4	0	0	0		
68	Tegur	598090	0	8.1	413.9	119	294.8	0	119	0	0	0		
69	Tigadolli	598091	0	13.2	718.2	368.7	349.4	0	368.7	0	0	0		
70	Bachanakeri	598092	0	15	747.6	170.1	577.6	0	170.1	0	0	0		
71	Ugarkhod	598093	0	12.1	598.6	88.1	510.6	0	88.1	0	0	0		
72	Dematti	598094	13.1	670.5	42.1	42.1	0	0	42.1	0	0	0		
73	Chikkanadihalli	598095	0	11.2	515.5	48.1	467.4	0	48.1	0	0	0		
74	Hirenandihalli	598096	0	14.2	759.4	50.1	709.3	0	50.1	0	0	0		
75	Jamalur	598097	0	11.1	498.2	34.1	464.1	0	34.1	0	0	0		

**Village Directory**  
**Land use( as in 2009)**

**Name of three most important commodities manufactured**

<b>First</b>	<b>Second</b>	<b>Third</b>	<b>Name of the village</b>	<b>Location code no.</b>
<b>120</b>	<b>121</b>	<b>122</b>	<b>2</b>	<b>3</b>
Jaggery	-	-	Amarapur	598072
-	-	-	M.K.Hubli	598073
-	-	-	Veerapur	598074
Bricks	-	-	Marganakoppa	598075
-	-	-	Dastikoppa	598076
Bricks	-	-	Devarashigihalli	598077
-	-	-	Kadrolli	598078
-	-	-	Hunshikatti	598079
-	-	-	Turamari	598080
-	-	-	Kadatnal	598081
-	-	-	Kulamanatti	598082
-	-	-	Savatagi	598083
-	-	-	Khodanapur	598084
-	-	-	Kalabhavi	598085
-	-	-	Kotabagi	598086
-	-	-	Hulikatti Kariyat Ambadagatti	598087
-	-	-	Honnidibba	598088
-	-	-	Ambadagatti	598089
-	-	-	Tegur	598090
-	-	-	Tigadolli	598091
Jaggery	-	-	Bachanakeri	598092
Jaggery	-	-	Ugarkhod	598093
Jaggery	-	-	Dematti	598094
-	-	-	Chikkanadihalli	598095
-	-	-	Hirenandihalli	598096
-	-	-	Jamalur	598097

Sl.no	Name of the village	Location code no.	Total area of the village ( in hectares rounded up to one decimal place)	Total population ( 2011 census )	Number of households (2011 census)	Number of educational amenities available. (If not available within the village , the distance range code viz; a for < 5 Kms, b for 5-10 Kms and c for 10+ kms of nearest place where facility is available is given).									
						Pre-Primary school (PP)	Primary school (P)	Middle school (M)	Secondary School (S)	Senior Secondary school (SS)	Degree college of arts science & commerce (ASC)	Engineering college(EC)	Medical college (MC)	Management institute (MI)	
1	2	3	4	5	6	7	8	9	10	11	12	13	14	15	
<b>Name of CD Block:-Sampgaon</b>															
76	Metyal	598098	340.3	897	163	1	1	1	a	b	b	c	b	c	
77	Awaradi	598099	1190.6	3017	605	1	1	a	a	a	a	c	c	c	
78	Mallapur Kariyat Ambadagatti	598100	203.5	1407	321	1	1	a	a	a	a	c	c	c	
79	Bassapur	598101	148.8	1136	239	a	1	1	a	a	c	c	c	c	
80	Shigihalli Kariyat Ambadagatti	598102	240.6	733	165	a	1	a	a	a	a	a	a	c	
81	Timmapur	598103	305.7	668	145	a	2	a	a	a	a	c	c	c	
82	Basarkhod	598104	423.2	1142	253	1	1	1	a	b	b	c	c	c	
83	Degulhalli	598105	397	1118	256	a	1	1	a	b	b	c	c	c	
84	Bailur	598106	584.1	3790	875	1	2	2	1	b	b	c	c	c	
85	Degaon	598107	2715.9	3448	792	1	3	2	1	b	b	c	c	c	
86	Giriyal-Kariyat	598108	168.5	1829	264	1	1	1	a	a	a	c	c	c	
87	Channapur	598109	78.1	421	93	a	2	a	a	a	a	c	c	c	
88	Kittur	598110	1740	16144	3389	4	11	10	6	2	1	c	c	c	
89	Yettinkeri	598111	82.1	1418	298	a	b	a	a	a	a	c	c	c	
90	Nichanaki	598112	235.4	2920	646	2	2	2	a	a	a	c	c	c	
91	Shivanur	598113	303.3	1007	220	a	1	1	a	a	a	c	a	c	
92	Marigeri	598114	531	1032	204	b	1	1	b	b	b	c	b	c	
93	Dombarkoppa	598115	327.6	1162	265	a	1	1	a	a	a	c	c	c	
94	Honnapur	598116	676.8	982	216	a	2	1	b	b	b	c	c	c	
95	Kulavalli	598117	3615.9	3456	726	a	7	3	1	b	b	c	a	c	
96	Katri Daddi	598118	422.5	859	219	a	1	b	1	c	b	c	b	c	
97	Sanikoppa	598119	795.3	1616	344	b	1	1	1	b	b	c	c	c	
98	Chivatagundi	598120	548.8	1533	321	1	1	3	b	b	b	c	a	c	
99	Bailwad	598121	846.5	2431	489	2	3	2	2	b	b	c	b	c	
100	Bailhongal (Rural)	598122	935.9	35	6	a	1	1	15	5	1	c	c	c	

Number of educational amenities available. (If not available within the village , the distance range code viz; a for < 5 Kms, b for 5-10 Kms and c for 10+ kms of nearest place where facility is available is given).

Number of Medical Amenities available. (If not available within the village , the distance range code viz; a for < 5 Kms, b for 5-10 Kms and c for 10+ kms of nearest place where facility is available is given).

Polytechnic (Pt)	Vocational training school /ITI	Non-formal training centre (NFTC)	Special school for disabled (SSD)	Others (specify)	Community health centre (CHC)	Primary health centre (PHC)	Primary health sub centre (PHS)	Maternity and child welfare centre (MCW)	T.B. clinic (TBC)	Hospital-allopathic (HA)	Hospital-alternative medicine (HO)	Dispensary (D)	Veterinary hospital (VH)	Mobile health clinic(MHC)	Family welfare centre (FWC)	Location code no.
16	17	18	19	20	21	22	23	24	25	26	27	28	29	30	31	3
<b>Location Code:0008</b>																
c	1	c	c		c	b	b	b	b	b	b	b	b	c	b	598098
c	a	a	a		a	a	1	a	a	a	a	a	a	c	1	598099
c	a	c	c		a	c	b	c	c	c	a	a	a	a	b	598100
c	c	c	c		a	a	a	a	a	a	a	a	a	a	a	598101
c	a	c	c		a	a	a	a	a	c	c	a	a	a	a	598102
c	a	c	a		a	a	a	a	a	c	c	c	a	a	a	598103
c	c	c	c		c	b	a	b	b	c	c	c	a	b	a	598104
c	c	c	c		a	a	a	a	a	a	a	a	a	c	a	598105
c	b	c	c		a	1	1	1	1	a	c	a	1	c	1	598106
c	c	c	c		b	b	1	b	b	c	c	c	1	c	1	598107
c	c	a	c		a	a	a	a	a	c	a	a	a	a	a	598108
c	a	c	c		a	a	a	a	a	c	c	a	a	a	a	598109
c	2	c	c		1	1	3	1	1	c	a	1	1	c	3	598110
c	c	a	c	c	a	a	a	a	a	c	c	a	a	c	a	598111
c	c	a	c		a	a	1	a	a	c	a	a	a	a	1	598112
c	c	c	c		c	a	a	a	a	a	a	a	a	a	a	598113
c	b	b	c	c	c	b	b	b	b	b	b	b	b	b	b	598114
c	c	c	c		a	a	a	a	a	c	c	a	a	a	a	598115
c	b	b	b		b	b	b	b	b	c	b	b	b	c	b	598116
b	b	b	b		c	b	b	b	b	b	b	b	b	b	b	598117
b	b	b	c		c	c	b	c	c	b	c	b	1	c	b	598118
b	b	b	c		a	a	a	a	a	b	b	b	a	a	a	598119
b	b	b	b		b	b	b	b	b	b	b	b	b	b	b	598120
b	b	b	b		b	b	1	b	b	b	1	b	b	b	1	598121
a	a	a	c		a	b	b	b	b	a	1	1	1	1	b	598122

			Number of Non-Government Medical Amenities available.							Availability of drinking water - (Yes / No)			
Sl.no	Name of the village	Location code no.	Charitable non Govt. hospital/Nursing home.	Medical practitioner with MBBS Degree	Medical practitioner with other degree	Medical practitioner with no degree	Traditional practitioner and faith healer .	Medicine Shop	Others	Tap water (Treated/Untreated)	Well water (Covered / Uncovered well)	Hand Pump	Tube wells / Bore well
1	2	3	32	33	34	35	36	37	38	39	40	41	42
<b>Name of CD Block:-Sampgaon</b>													
76	Metyal	598098	0	0	0	0	0	0	0	Yes	No	Yes	Yes
77	Awaradi	598099	0	0	0	0	0	0	0	Yes	No	Yes	Yes
78	Mallapur Kariyat Ambadagatti	598100	0	0	1	0	0	0	0	Yes	No	Yes	Yes
79	Bassapur	598101	0	0	1	0	0	0	0	Yes	No	Yes	Yes
80	Shighihalli Kariyat Ambadagatti	598102	0	0	0	0	0	0	0	Yes	No	Yes	Yes
81	Timmapur	598103	0	0	0	0	0	0	0	Yes	No	Yes	Yes
82	Basarkhod	598104	0	0	1	0	0	0	0	Yes	No	Yes	Yes
83	Degulhalli	598105	0	0	1	0	0	0	0	Yes	No	Yes	No
84	Bailur	598106	0	2	0	0	0	1	0	Yes	Yes	Yes	Yes
85	Degaon	598107	0	0	0	0	0	0	0	Yes	No	Yes	Yes
86	Giriyal-Kariyat	598108	0	0	1	0	0	0	0	Yes	No	Yes	Yes
87	Channapur	598109	0	0	0	0	0	0	0	Yes	No	Yes	Yes
88	Kittur	598110	0	4	8	2	1	6	0	Yes	Yes	Yes	Yes
89	Yettinkeri	598111	0	0	1	0	0	0	0	Yes	No	Yes	Yes
90	Nichanaki	598112	1	2	1	0	0	1	0	Yes	No	Yes	Yes
91	Shivanur	598113	0	0	1	0	0	0	0	Yes	No	Yes	Yes
92	Marigeri	598114	0	0	1	0	0	0	0	Yes	No	Yes	Yes
93	Dombarkoppa	598115	0	0	1	0	0	0	0	Yes	No	Yes	Yes
94	Honnapur	598116	0	0	0	0	0	0	0	Yes	No	Yes	Yes
95	Kulavalli	598117	0	0	1	0	0	0	0	Yes	No	Yes	Yes
96	Katri Daddi	598118	0	0	0	0	0	0	0	Yes	No	Yes	Yes
97	Sanikoppa	598119	0	0	1	0	0	0	0	Yes	No	Yes	Yes
98	Chivatagundi	598120	0	0	1	0	0	0	0	Yes	No	Yes	Yes
99	Bailwad	598121	0	0	0	0	0	0	0	Yes	No	Yes	Yes
100	Bailhongal (Rural)	598122	1	1	1	1	1	1	3	Yes	Yes	Yes	Yes



**Village Directory**  
**Land use( as in 2009)**

Availability of drinking water - (Yes / No)			Availability of toilet & others (Yes / No)					Communication and transport facilities (If amenities available code -Yes is given except for Village Pin Code ,If not available within the village , the distance range code viz; a for < 5 Kms, b for 5-10 Kms and c for 10+ kms of nearest place where facility is available is given).							
Spring	River / Canal	Tank / Pond / Lake	Others	Community toilet including bath.	Community toilet excluding bath.	Rural sanitary mart or sanitary hardware outlet available near the village.	Community bio- gas or recycle of waste for productive use.	Post office(PO)	Sub post office (SPO)	Post & Telegraph office (P&TO)	Village Pin Code	Telephones (Land lines)	Public call office (PCO)	Mobile phone coverage	Location code no.
43	44	45	46	47	48	49	50	51	52	53	54	55	56	57	3
<b>Location Code:0008</b>															
No	No	No	No	No	No	No	No	c	b	b	591115	Yes	b	b	598098
No	No	Yes	No	Yes	No	No	No	c	b	Yes	590014	Yes	b	Yes	598099
No	Yes	No	No	Yes	No	No	No	c	Yes	Yes	591115	Yes	Yes	Yes	598100
No	No	No	No	No	No	No	No	a	a	a	591115	Yes	Yes	Yes	598101
No	No	No	No	No	No	No	No	a	Yes	a	591123	Yes	a	Yes	598102
No	No	No	No	No	No	No	No	a	a	Yes	591115	Yes	Yes	Yes	598103
No	Yes	Yes	No	No	Yes	No	No	a	a	a	591115	Yes	Yes	a	598104
No	No	No	No	No	Yes	Yes	No	a	Yes	Yes	591115	Yes	Yes	Yes	598105
No	No	No	No	Yes	Yes	No	Yes	b	Yes	a	591232	Yes	a	Yes	598106
Yes	No	Yes	No	No	No	No	Yes	a	b	a	591115	Yes	b	b	598107
No	No	No	No	No	No	No	No	a	a	a	591115	Yes	Yes	Yes	598108
No	No	No	No	No	No	No	No	b	b	b	591115	b	b	b	598109
No	No	No	No	Yes	No	No	No	b	Yes	b	591115	Yes	Yes	Yes	598110
No	No	No	No	No	No	No	No	c	b	c	591115	Yes	Yes	b	598111
No	No	No	No	No	No	No	No	b	a	b	591125	Yes	Yes	Yes	598112
No	No	No	No	No	No	No	No	b	b	b	591102	Yes	b	b	598113
No	No	No	No	No	No	No	No	b	Yes	b	591102	Yes	Yes	Yes	598114
No	No	No	No	No	Yes	No	No	a	b	Yes	591102	Yes	b	b	598115
No	No	Yes	No	No	No	No	No	b	Yes	Yes	591102	Yes	Yes	Yes	598116
No	No	No	No	Yes	No	No	No	b	Yes	Yes	591102	Yes	b	Yes	598117
No	No	Yes	No	No	No	No	No	a	Yes	Yes	591102	Yes	Yes	Yes	598118
No	No	Yes	No	Yes	No	No	No	b	a	c	591102	Yes	Yes	Yes	598119
No	No	No	No	No	Yes	No	No	b	a	Yes	591102	Yes	Yes	Yes	598120
No	No	Yes	No	Yes	No	No	No	b	a	b	591102	Yes	Yes	b	598121
No	Yes	Yes	Yes	Yes	Yes	Yes	No	a	a	b	591102	Yes	b	Yes	598122

Communication and transport facilities (If amenities available code - Yes is given except for Village Pin Code ,If not available within the village , the distance range code viz; a for < 5 Kms, b for 5-10 Kms and c for 10+ kms of nearest place where facility is available is given).

Sl.no	Name of the village	Location code no.	Internet cafes/ Common service centre (CSC)	Private courier facility	Bus service (Public & Private)	Railway stations	Auto/Modified Autos	Taxis and Vans	Tractors	Cycle-pulled rickshaws(Manual & Machine driven)	Carts driven by animals	Sea /River ferry service
1	2	3	58	59	60	61	62	63	64	65	66	67
Name of CD Block:-Sampgaon												
76	Metyal	598098	c	c	Yes	b	b	Yes	b	Yes	Yes	c
77	Awaradi	598099	c	c	Yes	c	b	Yes	Yes	c	Yes	c
78	Mallapur Kariyat Ambadagatti	598100	c	c	Yes	c	Yes	Yes	Yes	c	b	c
79	Bassapur	598101	c	c	Yes	c	Yes	Yes	Yes	c	Yes	c
80	Shighihalli Kariyat Ambadagatti	598102	c	c	a	a	Yes	Yes	Yes	c	Yes	c
81	Timmapur	598103	Yes	Yes	Yes	c	Yes	Yes	Yes	Yes	Yes	c
82	Basarkhod	598104	c	c	Yes	a	b	c	a	Yes	Yes	c
83	Degulhalli	598105	c	c	Yes	c	Yes	Yes	Yes	c	Yes	c
84	Bailur	598106	Yes	c	Yes	c	a	c	a	Yes	b	c
85	Degaon	598107	c	Yes	Yes	b	Yes	c	b	Yes	b	c
86	Giriyal-Kariyat	598108	c	c	Yes	c	Yes	Yes	Yes	c	Yes	c
87	Channapur	598109	c	Yes	Yes	b	b	c	b	c	b	c
88	Kittur	598110	b	b	Yes	c	Yes	Yes	Yes	b	Yes	c
89	Yettinkeri	598111	b	b	Yes	c	b	Yes	Yes	Yes	Yes	c
90	Nichanaki	598112	b	b	Yes	c	Yes	Yes	Yes	Yes	Yes	c
91	Shivanur	598113	b	b	Yes	c	b	b	Yes	Yes	Yes	c
92	Marigeri	598114	b	b	Yes	c	b	b	Yes	b	Yes	c
93	Dombarkoppa	598115	a	a	Yes	c	Yes	Yes	Yes	Yes	b	c
94	Honnapur	598116	a	a	Yes	c	b	Yes	Yes	a	Yes	c
95	Kulavalli	598117	b	b	Yes	b	b	b	b	b	Yes	c
96	Katri Daddi	598118	Yes	b	Yes	Yes	b	Yes	Yes	Yes	Yes	c
97	Sanikoppa	598119	c	c	Yes	c	Yes	Yes	Yes	Yes	Yes	c
98	Chivatagundi	598120	b	b	Yes	c	Yes	Yes	Yes	b	Yes	c
99	Bailwad	598121	b	Yes	Yes	b	b	b	b	b	Yes	b
100	Bailhongal (Rural)	598122	b	b	Yes	b	b	a	b	b	Yes	c

**Village Directory**  
**Land use( as in 2009)**

**Village connected to highways,village roads, banks & credit societies**  
**(If amenities available code -Yes is given, If not available within the**  
**village , the distance range code viz; a for < 5 Kms, b for 5-10 Kms**  
**and c for 10+ kms of nearest place where facility is available is given).**

**Availability of miscellaneous**  
**facilities (If amenities available**  
**code -Yes is given, If not available**  
**within the village , the distance**  
**range code viz; a for < 5 Kms, b**  
**for 5-10 Kms and c for 10+ kms**  
**of nearest place where facility is**  
**available is given).**

Connected to national highway(NH)	Connected to state highway(SH)	Connected to major district road (MDR)	Connected to others district road	Pucca roads	Kutchcha roads	Water bounded macadam(WBM) roads	Navigable waterway (river/canal)(NW)	Footpaths (FP)	Commercial & Co-operative Banks	ATM	Agricultural Credit Societies	Self-Help Group (SHG)	Public distribution system (PDS) shop	Mandis / Regular market	Weekly Haat	Location code no.
68	69	70	71	72	73	74	75	76	77	78	79	80	81	82	83	3
<b>Location Code:0008</b>																
a	Yes	Yes	Yes	Yes	Yes	Yes	c	Yes	a	b	b	Yes	b	a	a	598098
b	Yes	Yes	Yes	Yes	Yes	Yes	c	Yes	a	a	Yes	Yes	Yes	b	a	598099
b	c	Yes	c	Yes	Yes	a	c	Yes	a	a	a	Yes	Yes	b	a	598100
a	c	c	Yes	Yes	Yes	Yes	c	Yes	a	a	a	Yes	b	a	a	598101
Yes	Yes	c	c	Yes	Yes	Yes	c	Yes	a	a	a	Yes	b	b	a	598102
Yes	Yes	Yes	Yes	Yes	Yes	Yes	c	Yes	a	a	a	Yes	b	b	a	598103
a	c	Yes	Yes	Yes	Yes	a	c	Yes	a	b	b	Yes	Yes	b	a	598104
a	Yes	Yes	Yes	Yes	Yes	Yes	c	Yes	a	a	Yes	Yes	Yes	a	a	598105
a	c	Yes	c	Yes	Yes	a	c	Yes	a	b	Yes	Yes	Yes	b	a	598106
b	c	Yes	c	Yes	Yes	a	c	Yes	a	b	Yes	Yes	Yes	b	a	598107
a	Yes	Yes	Yes	Yes	Yes	Yes	c	Yes	a	a	Yes	Yes	Yes	a	a	598108
b	c	Yes	c	Yes	Yes	Yes	c	Yes	a	a	a	Yes	b	b	a	598109
b	b	Yes	Yes	Yes	Yes	Yes	c	Yes	a	Yes	Yes	Yes	Yes	a	Yes	598110
c	b	Yes	b	Yes	Yes	Yes	c	Yes	a	a	a	Yes	Yes	a	a	598111
c	b	Yes	Yes	Yes	Yes	Yes	c	Yes	a	a	Yes	Yes	Yes	a	a	598112
c	b	b	b	Yes	Yes	b	c	Yes	a	a	a	Yes	a	b	a	598113
b	b	b	b	Yes	Yes	Yes	c	Yes	a	b	b	Yes	b	b	a	598114
c	a	Yes	Yes	Yes	Yes	Yes	c	Yes	a	a	a	Yes	Yes	b	a	598115
c	a	Yes	Yes	Yes	Yes	Yes	c	Yes	a	a	a	Yes	b	b	a	598116
c	b	b	b	Yes	Yes	Yes	c	Yes	b	b	Yes	Yes	Yes	Yes	a	598117
c	b	Yes	Yes	Yes	Yes	Yes	c	Yes	b	b	Yes	Yes	b	Yes	a	598118
c	c	c	Yes	Yes	Yes	Yes	c	Yes	b	b	Yes	Yes	Yes	b	a	598119
c	b	b	Yes	Yes	Yes	Yes	c	Yes	b	b	Yes	Yes	Yes	Yes	a	598120
c	Yes	Yes	Yes	Yes	Yes	b	b	Yes	b	b	Yes	Yes	Yes	Yes	a	598121
c	Yes	Yes	Yes	Yes	Yes	Yes	c	Yes	Yes	Yes	a	b	a	Yes	a	598122

Availability of miscellaneous facilities (If amenities available code -Yes is given, If not available within the village , the distance range code viz; a for < 5 Kms, b for 5-10 Kms and c for 10+ kms of nearest place where facility is available is given).

Sl.no	Name of the village	Location code no.	Agricultural marketing society	Integrated Child Development Scheme (Nutritional Centres)	Anganwadi Centre (Nutritional Centres)	Others (Nutritional Centres)	ASHA (Accredited Social Health Activist)	Community centre with/without TV	Sports Field,	Sports Club / Recreation Centre	Cinema / Video Hall	Public Library	Public Reading Room	Newspaper Supply	Assembly Polling station	Birth & Death Registration Office
1	2	3	84	85	86	87	88	89	90	91	92	93	94	95	96	97
<b>Name of CD Block:-Sampgaon</b>																
76	Metyal	598098	c	Yes	Yes	Yes	a	b	a	a	a	a	a	Yes	Yes	Yes
77	Awaradi	598099	c	Yes	Yes	Yes	Yes	b	a	a	a	a	a	Yes	Yes	Yes
78	Mallapur Kariyat Ambadagatti	598100	a	Yes	Yes	Yes	Yes	c	Yes	a	a	a	a	Yes	Yes	Yes
79	Bassapur	598101	c	Yes	Yes	b	Yes	a	a	a	a	a	a	Yes	Yes	Yes
80	Shighalli Kariyat Ambadagatti	598102	c	a	a	a	Yes	a	a	a	a	a	a	Yes	Yes	Yes
81	Timmapur	598103	a	Yes	Yes	a	Yes	a	a	a	a	a	a	Yes	Yes	Yes
82	Basarkhod	598104	a	Yes	Yes	Yes	Yes	c	b	b	a	a	a	Yes	Yes	Yes
83	Degulhalli	598105	a	Yes	Yes	b	Yes	c	b	b	b	b	b	Yes	Yes	Yes
84	Bailur	598106	c	Yes	Yes	Yes	Yes	c	b	b	a	b	b	Yes	Yes	Yes
85	Degaon	598107	b	Yes	Yes	Yes	Yes	c	a	a	a	b	Yes	Yes	Yes	Yes
86	Giriyal-Kariyat	598108	c	Yes	Yes	b	Yes	c	a	a	a	a	a	Yes	Yes	Yes
87	Channapur	598109	c	Yes	Yes	b	Yes	a	a	a	a	a	a	Yes	a	Yes
88	Kittur	598110	Yes	Yes	Yes	Yes	Yes	a	Yes	Yes	Yes	Yes	Yes	Yes	Yes	Yes
89	Yettinkeri	598111	a	Yes	Yes	Yes	Yes	a	a	a	a	a	Yes	Yes	Yes	Yes
90	Nichanaki	598112	c	Yes	Yes	Yes	Yes	b	a	a	a	Yes	Yes	Yes	Yes	Yes
91	Shivanur	598113	a	Yes	Yes	Yes	Yes	a	a	a	a	a	a	Yes	Yes	Yes
92	Marigeri	598114	c	Yes	Yes	b	Yes	b	b	b	b	a	a	Yes	Yes	Yes
93	Dombarkoppa	598115	c	Yes	Yes	b	Yes	b	a	a	a	a	a	Yes	Yes	Yes
94	Honnapur	598116	c	Yes	Yes	Yes	Yes	b	b	b	b	b	b	Yes	Yes	Yes
95	Kulavalli	598117	b	Yes	Yes	Yes	Yes	b	Yes	a	a	b	b	Yes	Yes	Yes
96	Katri Daddi	598118	b	Yes	Yes	b	Yes	b	a	a	a	a	a	Yes	Yes	Yes
97	Sanikoppa	598119	b	Yes	Yes	Yes	Yes	b	a	a	a	b	b	Yes	Yes	Yes
98	Chivatagundi	598120	b	Yes	Yes	b	Yes	b	a	a	a	Yes	Yes	Yes	Yes	Yes
99	Bailwad	598121	b	Yes	Yes	Yes	Yes	b	b	b	b	Yes	Yes	Yes	Yes	Yes
100	Bailhongal (Rural)	598122	a	Yes	Yes	Yes	b	a	Yes	Yes	a	Yes	Yes	Yes	b	Yes

**Village Directory**  
**Land use( as in 2009)**

Availability of electricity (Yes/No)				Land Use									Location code no.
				Nearest Town	Area under different types of land use ( in hectares rounded up to one decimal place)								
Power Supply for Domestic Use (ED)	Power Supply for Agricultural Use (EAG)	Power Supply for Commercial Use (EC)	Power Supply for All Uses (EA)	Name	Distance range code i.e. a for < 5 Kms, b for 5-10 Kms and c for 10+ kms .	Forests	Area under Non-agricultural Uses	Barren and Un-cultivable land	Permanent Pastures and Other Grazing Lands	Land Under Miscellaneous Tree Crops etc.	Culturable Waste Land	3	
98	99	100	101	102	103	104	105	106	107	108	109	Location Code:0008	
No	No	No	Yes	BAIL HONGAL	c	0	4.2	7.2	0	0	0	598098	
No	No	No	Yes	BAIL HONGAL	c	0	22	36.8	0	0	0	598099	
No	No	No	Yes	BAIL HONGAL	c	0	10.6	0	0	0	0	598100	
No	No	No	Yes	BAIL HONGAL	c	0	7.4	3.5	0	0	0	598101	
No	No	No	Yes	BAIL HONGAL	c	0	3	7.7	0	1.2	0	598102	
No	No	No	Yes	BAIL HONGAL	c	0	37.7	5.9	0	0	0	598103	
No	No	No	Yes	BAIL HONGAL	c	0	43.4	16.1	0	0	0	598104	
No	No	No	Yes	BAIL HONGAL	c	0	7.8	11.3	0	0	0	598105	
No	No	No	Yes	BAIL HONGAL	c	0	35.2	17.6	0	0	0	598106	
No	No	No	Yes	BAIL HONGAL	c	1668.4	71.3	25.5	0	0	0	598107	
No	No	No	Yes	BAIL HONGAL	c	0	87	1.2	0	0	0	598108	
No	No	No	Yes	BAIL HONGAL	c	0	3.3	0.6	0	0	0	598109	
No	No	No	Yes	BAIL HONGAL	c	0	0	218.4	31.7	0	0	598110	
No	No	No	Yes	BAIL HONGAL	c	0	1.8	0.1	0	0	0	598111	
No	No	No	Yes	BAIL HONGAL	c	0	22.4	5.8	0	0	0	598112	
No	No	No	Yes	BAIL HONGAL	c	0	10.2	6	0	0	0	598113	
No	No	No	Yes	BELGAUM	c	0	13	9.3	0	0	0	598114	
No	No	No	Yes	BAIL HONGAL	c	0	17	2.2	0	0	0	598115	
No	No	No	Yes	ALNAVAR	c	0	58.7	1.9	0	269.2	0	598116	
No	No	No	Yes	ALNAVAR	b	0	0.4	205.5	1309.5	210.1	0	598117	
No	No	No	Yes	ALNAVAR	b	91.3	31.2	0	0	0	4.1	598118	
No	No	No	Yes	BAIL HONGAL	b	0	41.8	11.7	0	0	0	598119	
No	No	No	Yes	BAIL HONGAL	b	0	17.9	3.4	0	0	0	598120	
No	No	No	Yes	BAIL HONGAL	b	0	12	2.6	0	0	0	598121	
No	No	No	Yes	BAIL HONGAL	a	0	5.9	430	0	500	0	598122	

Sl.no	Name of the village	Location code no.	Land Use					Area irrigated by source (in hectare).					
			Area under different types of land use ( in hectares rounded up to one decimal place)										
			Fallow lands other than current fallows	Current Fallows	Net Area Sown	Total Irrigated Land Area	Total Un-irrigated Land Area	Canals ( C )	Wells/Tube-wells(W/TW)	Tanks/Lakes(T/L)	Water Falls(WF)	Others(O)	
1	2	3	110	111	112	113	114	115	116	117	118	119	
<b>Name of CD Block:-Sampgaon</b>													
76	Metyal	598098	0	8	320.9	67.8	253.1	0	67.8	0	0	0	
77	Awaradi	598099	0	15.1	1116.7	387.8	728.9	0	387.8	0	0	0	
78	Mallapur Kariyat Ambadagatti	598100	0	0	192.9	115.8	77.1	0	115.8	0	0	0	
79	Bassapur	598101	0	6.2	131.6	62.8	68.8	0	62.8	0	0	0	
80	Shigihalli Kariyat Ambadagatti	598102	0	4.2	224.6	68.8	155.8	0	68.8	0	0	0	
81	Timmapur	598103	0	8	254.1	85	169.1	0	85	0	0	0	
82	Basarkhod	598104	0	7.2	356.5	128.1	228.4	0	128.1	0	0	0	
83	Degulhalli	598105	0	5	372.9	132.1	240.8	0	132.1	0	0	0	
84	Bailur	598106	0	11.2	520.1	279	241.2	0	279	0	0	0	
85	Degaon	598107	15.2	745.4	190.1	190.1	0	190.1	0	0	0	0	
86	Giriyal-Kariyat	598108	0	5.1	75.2	24.3	50.8	0	24.3	0	0	0	
87	Channapur	598109	0	3	71.3	24.3	47	0	24.3	0	0	0	
88	Kittur	598110	0	50.2	1439.7	489.7	950	0	489.7	0	0	0	
89	Yettinkeri	598111	0	0	80.2	39.9	40.3	0	0	0	0	39.9	
90	Nichanaki	598112	0	7.2	200.1	83	117.1	0	83	0	0	0	
91	Shivanur	598113	0	6.2	280.9	60.1	220.8	0	60.1	0	0	0	
92	Marigeri	598114	0	9.2	499.5	84.1	415.4	0	84.1	0	0	0	
93	Dombarkoppa	598115	0	6.3	302.1	103.2	198.9	0	103.2	0	0	0	
94	Honnapur	598116	0	100	247	49.1	197.9	0	49.1	0	0	0	
95	Kulavalli	598117	0	150.2	1740.3	122.2	1618.1	0	122.2	0	0	0	
96	Katri Daddi	598118	0	0	295.9	24.1	271.8	0	0	0	0	24.1	
97	Sanikoppa	598119	0	6.2	735.7	15.3	720.3	0	15.3	0	0	0	
98	Chivatagundi	598120	0	4.1	523.3	28.1	495.2	0	28.1	0	0	0	
99	Bailwad	598121	0	6.1	825.8	60.1	765.7	0	60.1	0	0	0	
100	Bailhongal (Rural)	598122	0	0	0	0	0	0	0	0	0	0	

**Village Directory**  
**Land use( as in 2009)**

**Name of three most important commodities manufactured**

First	Second	Third	Name of the village	Location code no.
120	121	122	2	3
<b>Location Code:0008</b>				
-	-	-	Metyal	598098
-	-	-	Awaradi	598099
-	-	-	Mallapur Kariyat Ambadagatti	598100
-	-	-	Bassapur	598101
-	-	-	Shigihalli Kariyat Ambadagatti	598102
-	-	-	Timmapur	598103
-	-	-	Basarkhod	598104
-	-	-	Degulhalli	598105
Jaggery	-	-	Bailur	598106
Pottery	-	-	Degaon	598107
-	-	-	Giriyal-Kariyat	598108
-	-	-	Channapur	598109
Jaggery	-	-	Kittur	598110
-	-	-	Yettinkeri	598111
-	-	-	Nichanaki	598112
-	-	-	Shivanur	598113
-	-	-	Marigeri	598114
Powerlooms Materials	-	-	Dombarkoppa	598115
-	-	-	Honnapur	598116
-	-	-	Kulavalli	598117
-	-	-	Katri Daddi	598118
Jaggery	-	-	Sanikoppa	598119
Jaggery	-	-	Chivatagundi	598120
Jaggery	-	-	Bailwad	598121
-	-	-	Bailhongal (Rural)	598122

Sl.no	Name of the village	Location code no.	Total area of the village ( in hectares rounded up to one decimal place)	Total population ( 2011 census )	Number of households (2011 census)	Number of educational amenities available. (If not available within the village , the distance range code viz; a for < 5 Kms, b for 5-10 Kms and c for 10+ kms of nearest place where facility is available is given).									
						Pre-Primary school (PP)	Primary school (P)	Middle school (M)	Secondary School (S)	Senior Secondary school (SS)	Degree college of arts science & commerce (ASC)	Engineering college(EC)	Medical college (MC)	Management institute (MI)	
1	2	3	4	5	6	7	8	9	10	11	12	13	14	15	
Name of CD Block:-Sampgaon															
101	Devalapur	598123	1287.8	4901	1057	1	5	3	1	1	a	c	c	c	
102	Amatur	598124	762.5	2119	447	b	1	1	1	b	b	c	c	c	
103	Anigol	598125	1341.5	4020	791	1	1	1	1	3	a	c	c	c	
104	Korvikoppa	598126	590.7	1707	383	a	2	1	a	a	c	c	c	c	
105	Wakkund	598127	1832.6	5786	1156	1	6	2	1	1	b	c	c	c	
106	Chikkmulakur	598128	308.2	1165	238	1	1	1	1	b	b	c	c	c	
107	Hiremulakur	598129	256.7	1794	382	1	2	1	1	b	b	c	c	c	
108	Bevinkoppa	598130	575.4	1191	267	b	1	1	1	b	b	c	c	c	
109	Holinagalapur	598131	581.2	1730	339	a	1	1	b	b	c	c	c	c	
110	Gudadur	598132	593.2	1101	237	b	1	1	b	c	c	c	c	c	
111	Sangolli	598133	1047.8	3784	748	a	3	2	1	c	c	c	c	c	
112	Garjur	598134	559.1	1619	332	b	1	1	c	c	c	c	b	c	
113	Kenganoor	598135	609.6	2378	459	a	1	1	1	a	c	c	c	c	
114	Jalikoppa	598136	269.9	1044	208	b	2	2	2	b	b	c	c	c	
115	Arawalli	598137	290.6	1011	200	b	1	1	a	b	b	c	c	c	
116	Lingadahalli	598138	208.6	1124	216	a	2	1	a	a	c	c	c	c	
117	Budihal	598139	724.9	1918	334	b	1	1	1	b	c	c	c	c	
118	Mugabasav	598140	711.9	2432	494	b	1	1	1	b	c	c	c	c	
119	Udikeri	598141	1472.1	3417	709	a	2	2	1	a	c	c	b	c	
120	Belawadi	598142	2549.9	8647	1739	1	7	8	3	1	c	c	c	c	
121	Pattihal K.B.	598143	1150.2	3413	681	b	2	1	1	b	c	c	b	c	
122	Siddasamudra	598144	1651	1531	339	b	1	1	b	b	c	c	b	c	
123	Hirebellikatti	598145	430.3	1057	195	b	1	1	b	c	c	c	c	c	
124	Turakarshigihalli	598146	946.6	3039	540	b	3	2	1	c	c	c	c	c	
125	Kadasagatti	598147	524.4	700	139	b	3	b	a	b	b	c	c	c	



Number of educational amenities available. (If not available within the village , the distance range code viz; a for < 5 Kms, b for 5-10 Kms and c for 10+ kms of nearest place where facility is available is given).

Number of Medical Amenities available. (If not available within the village , the distance range code viz; a for < 5 Kms, b for 5-10 Kms and c for 10+ kms of nearest place where facility is available is given).

Polytechnic (Pt)	Vocational training school /ITI	Non-formal training centre (NFTC)	Special school for disabled (SSD)	Others (specify)	Community health centre (CHC)	Primary health centre (PHC)	Primary health sub centre (PHS)	Maternity and child welfare centre (MCW)	T.B. clinic (TBC)	Hospital-allopathic (HA)	Hospital-alternative medicine (HO)	Dispensary (D)	Veterinary hospital (VH)	Mobile health clinic(MHC)	Family welfare centre (FWC)	Location code no.
16	17	18	19	20	21	22	23	24	25	26	27	28	29	30	31	3
Location Code:0008																
a	b	a	c		a	b	1	b	b	a	b	a	1	b	1	598123
b	b	b	c	c	b	b	b	b	b	b	b	b	b	b	b	598124
b	b	b	c		a	a	a	a	a	a	a	a	1	a	a	598125
c	c	c	c		c	c	b	c	c	c	1	1	b	c	b	598126
b	b	b	c	c	b	b	1	b	b	b	1	b	a	b	1	598127
b	b	b	c	c	b	b	b	b	b	b	b	b	a	b	b	598128
b	b	b	c	c	b	b	b	b	b	b	b	b	a	b	b	598129
b	b	b	c	c	b	b	b	b	b	b	b	b	b	b	b	598130
c	c	c	c		b	b	1	b	b	c	c	c	c	c	1	598131
c	c	c	c		a	a	a	a	a	c	c	c	a	c	a	598132
c	c	c	c	c	c	1	1	1	1	c	c	c	1	c	1	598133
c	c	c	c	c	c	a	a	a	a	c	c	c	a	c	a	598134
c	c	c	c	c	c	a	b	a	a	c	c	c	a	a	b	598135
b	b	b	c	c	b	b	a	b	b	b	c	b	b	c	a	598136
b	b	b	c	c	b	b	1	b	b	b	c	b	b	c	1	598137
c	c	c	c	c	a	a	a	a	a	c	c	a	a	a	a	598138
c	c	c	c	c	c	b	b	b	b	b	b	b	1	c	b	598139
c	c	c	c	c	c	b	1	b	b	b	b	b	1	c	1	598140
c	c	c	c		a	1	1	1	1	c	a	a	1	c	1	598141
c	c	c	c		1	1	2	1	1	c	c	1	1	1	2	598142
c	b	c	c		b	b	1	b	b	c	c	c	b	c	1	598143
c	c	c	c		c	b	b	b	b	b	c	b	b	b	b	598144
c	c	c	c		c	c	b	c	c	c	c	c	1	c	b	598145
c	c	c	c		c	c	1	c	c	c	c	c	c	c	1	598146
c	c	b	c	c	c	c	b	c	c	c	c	c	c	c	b	598147

			Number of Non-Government Medical Amenities available.							Availability of drinking water - (Yes / No)			
Sl.no	Name of the village	Location code no.	Charitable non Govt. hospital/Nursing home.	Medical practitioner with MBBS Degree	Medical practitioner with other degree	Medical practitioner with no degree	Traditional practitioner and faith healer .	Medicine Shop	Others	Tap water (Treated/Untreated)	Well water (Covered / Uncovered well)	Hand Pump	Tube wells / Bore well
1	2	3	32	33	34	35	36	37	38	39	40	41	42
Name of CD Block:-Sampgaon													
101	Devalapur	598123	0	0	0	0	0	0	0	Yes	Yes	Yes	Yes
102	Amatur	598124	0	0	0	2	0	0	0	Yes	No	Yes	Yes
103	Anigol	598125	0	1	0	0	0	0	0	Yes	No	Yes	Yes
104	Korvikoppa	598126	0	0	0	0	0	0	0	Yes	No	Yes	Yes
105	Wakkund	598127	0	4	0	2	1	1	0	Yes	No	Yes	Yes
106	Chikkmulakur	598128	0	0	0	2	0	0	0	Yes	No	Yes	Yes
107	Hiremulakur	598129	0	0	0	2	0	0	0	Yes	No	Yes	Yes
108	Bevinkoppa	598130	0	0	0	2	0	0	0	Yes	No	Yes	Yes
109	Holinagalapur	598131	0	0	0	0	0	0	0	Yes	No	Yes	Yes
110	Gudadur	598132	0	0	1	0	0	0	0	Yes	No	Yes	Yes
111	Sangolli	598133	0	0	0	0	0	0	0	Yes	No	Yes	No
112	Garjur	598134	0	0	1	0	0	0	0	Yes	No	Yes	Yes
113	Kenganoor	598135	0	0	0	2	0	0	0	Yes	No	Yes	No
114	Jalikoppa	598136	0	0	1	0	0	0	0	Yes	No	Yes	No
115	Arawalli	598137	0	0	0	0	0	0	0	Yes	No	Yes	No
116	Lingadahalli	598138	0	0	1	0	0	0	0	Yes	No	Yes	Yes
117	Budihal	598139	0	0	0	0	0	0	0	Yes	No	Yes	Yes
118	Mugabasav	598140	0	0	0	0	0	0	0	Yes	No	Yes	Yes
119	Udikeri	598141	0	0	0	0	0	0	0	Yes	No	Yes	Yes
120	Belawadi	598142	0	2	4	0	0	4	0	Yes	No	Yes	Yes
121	Pattihal K.B.	598143	0	0	0	0	0	0	0	Yes	No	Yes	Yes
122	Siddasamudra	598144	0	0	1	0	0	0	0	Yes	No	Yes	Yes
123	Hirebellikatti	598145	0	0	0	0	0	0	0	Yes	No	Yes	Yes
124	Turakarshighalli	598146	0	0	0	0	0	0	0	Yes	No	Yes	Yes
125	Kadasagatti	598147	0	0	0	0	0	0	0	Yes	No	Yes	Yes

**Village Directory**  
**Land use( as in 2009)**

Availability of drinking water - (Yes / No)		Availability of toilet & others (Yes / No)						Communication and transport facilities (If amenities available code -Yes is given except for Village Pin Code ,If not available within the village , the distance range code viz; a for < 5 Kms, b for 5-10 Kms and c for 10+ kms of nearest place where facility is available is given).							
Spring	River / Canal	Tank / Pond / Lake	Others	Community toilet including bath.	Community toilet excluding bath.	Rural sanitary mart or sanitary hardware outlet available near the village.	Community bio- gas or recycle of waste for productive use.	Post office(PO)	Sub post office (SPO)	Post & Telegraph office (P&TO)	Village Pin Code	Telephones (Land lines)	Public call office (PCO)	Mobile phone coverage	Location code no.
43	44	45	46	47	48	49	50	51	52	53	54	55	56	57	3
<b>Location Code:0008</b>															
No	No	Yes	No	No	Yes	Yes	No	a	a	b	591102	Yes	b	Yes	598123
No	Yes	No	No	No	No	No	No	b	Yes	c	591153	Yes	Yes	Yes	598124
No	Yes	No	No	No	No	Yes	No	b	a	c	591115	Yes	Yes	Yes	598125
No	No	No	No	No	No	No	No	c	Yes	Yes	591115	Yes	Yes	Yes	598126
No	No	No	No	No	Yes	No	No	a	a	c	591115	Yes	Yes	Yes	598127
No	Yes	No	No	No	No	No	No	a	Yes	c	591104	Yes	Yes	Yes	598128
No	Yes	No	No	No	No	No	No	b	a	c	591104	Yes	b	b	598129
No	Yes	No	No	No	No	No	No	a	a	c	591104	Yes	Yes	b	598130
No	No	No	No	No	No	No	No	a	b	c	591104	Yes	a	b	598131
No	No	No	No	No	No	No	No	a	Yes	c	591104	Yes	b	b	598132
No	No	No	No	No	No	No	No	a	Yes	c	591104	Yes	Yes	Yes	598133
No	No	No	No	No	No	No	No	a	Yes	Yes	591104	Yes	Yes	Yes	598134
No	No	No	No	No	No	No	No	Yes	b	Yes	591104	Yes	Yes	Yes	598135
No	No	No	No	No	No	No	No	b	Yes	b	591104	Yes	b	Yes	598136
No	No	No	No	No	No	No	No	b	b	b	591104	Yes	b	Yes	598137
No	Yes	Yes	Yes	Yes	No	No	No	b	Yes	c	591104	Yes	Yes	a	598138
No	Yes	Yes	Yes	No	No	No	No	b	Yes	c	591115	Yes	Yes	Yes	598139
No	Yes	No	No	No	No	No	No	a	b	b	591115	Yes	Yes	a	598140
No	Yes	Yes	Yes	Yes	No	No	No	b	b	Yes	591104	Yes	Yes	a	598141
No	Yes	No	No	No	Yes	No	Yes	b	Yes	Yes	591104	Yes	Yes	Yes	598142
No	No	No	No	No	No	No	Yes	b	Yes	b	591104	Yes	Yes	Yes	598143
No	No	No	No	No	No	No	No	a	b	c	591104	Yes	a	b	598144
No	No	No	No	No	No	No	No	c	b	b	591104	Yes	a	b	598145
No	No	No	No	No	No	No	No	c	Yes	Yes	591104	Yes	Yes	Yes	598146
No	No	No	No	No	No	No	No	c	a	a	591104	a	a	Yes	598147

Communication and transport facilities (If amenities available code - Yes is given except for Village Pin Code ,If not available within the village , the distance range code viz; a for < 5 Kms, b for 5-10 Kms and c for 10+ kms of nearest place where facility is available is given).

Sl.no	Name of the village	Location code no.	Internet cafes/ Common service centre (CSC)	Private courier facility	Bus service (Public & Private)	Railway stations	Auto/Modified Autos	Taxis and Vans	Tractors	Cycle-pulled rickshaws(Manual & Machine driven)	Carts driven by animals	Sea /River ferry service
1	2	3	58	59	60	61	62	63	64	65	66	67
Name of CD Block:-Sampgaon												
101	Devalapur	598123	b	b	Yes	c	b	a	b	b	Yes	c
102	Amatur	598124	c	c	Yes	Yes	Yes	Yes	Yes	Yes	Yes	c
103	Anigol	598125	c	Yes	Yes	Yes	Yes	Yes	Yes	Yes	Yes	c
104	Korvikoppa	598126	c	c	Yes	c	Yes	Yes	Yes	Yes	b	c
105	Wakkund	598127	c	c	Yes	c	Yes	Yes	Yes	Yes	b	c
106	Chikkmulakur	598128	Yes	Yes	Yes	c	b	Yes	Yes	c	b	c
107	Hiremulakur	598129	b	b	Yes	c	b	Yes	Yes	b	b	c
108	Bevinkoppa	598130	b	b	Yes	c	b	Yes	Yes	b	Yes	c
109	Holinagalapur	598131	c	c	Yes	c	a	Yes	Yes	Yes	Yes	c
110	Gudadur	598132	c	c	Yes	c	Yes	Yes	Yes	Yes	Yes	c
111	Sangolli	598133	c	c	Yes	c	Yes	Yes	Yes	c	Yes	c
112	Garjur	598134	c	c	Yes	c	Yes	Yes	Yes	Yes	Yes	c
113	Kenganoor	598135	c	c	Yes	c	b	Yes	Yes	Yes	Yes	c
114	Jalikoppa	598136	c	c	Yes	c	b	Yes	Yes	c	Yes	c
115	Arawalli	598137	c	c	Yes	c	Yes	Yes	Yes	Yes	Yes	c
116	Lingadahalli	598138	c	c	Yes	c	b	Yes	Yes	c	Yes	c
117	Budihal	598139	c	c	Yes	c	b	Yes	Yes	c	Yes	c
118	Mugabasav	598140	c	c	Yes	c	b	Yes	Yes	c	Yes	c
119	Udikeri	598141	c	c	Yes	c	b	Yes	Yes	Yes	b	c
120	Belawadi	598142	c	c	Yes	c	Yes	Yes	Yes	c	b	c
121	Pattihal K.B.	598143	c	c	Yes	c	Yes	Yes	Yes	Yes	b	c
122	Siddasamudra	598144	c	c	Yes	c	b	Yes	Yes	c	Yes	c
123	Hirebellikatti	598145	c	c	Yes	c	b	c	Yes	c	Yes	c
124	Turakarshigihalli	598146	c	c	Yes	c	Yes	Yes	Yes	c	Yes	c
125	Kadasagatti	598147	b	b	Yes	c	b	Yes	Yes	b	Yes	c

**Village Directory**  
**Land use( as in 2009)**

**Village connected to highways,village roads, banks & credit societies**  
**(If amenities available code -Yes is given, If not available within the**  
**village , the distance range code viz; a for < 5 Kms, b for 5-10 Kms**  
**and c for 10+ kms of nearest place where facility is available is given).**

**Availability of miscellaneous**  
**facilities (If amenities available**  
**code -Yes is given, If not available**  
**within the village , the distance**  
**range code viz; a for < 5 Kms, b**  
**for 5-10 Kms and c for 10+ kms**  
**of nearest place where facility is**  
**available is given).**

Connected to national highway(NH)	Connected to state highway(SH)	Connected to major district road (MDR)	Connected to others district road	Pucca roads	Kutchcha roads	Water bounded macadam(WBM) roads	Navigable waterway (river/canal)(NW)	Footpaths (FP)	Commercial & Co-operative Banks	ATM	Agricultural Credit Societies	Self-Help Group (SHG)	Public distribution system (PDS) shop	Mandis / Regular market	Weekly Haat	Location code no.
68	69	70	71	72	73	74	75	76	77	78	79	80	81	82	83	3
<b>Location Code:0008</b>																
c	b	b	b	Yes	Yes	Yes	c	Yes	a	a	Yes	Yes	Yes	Yes	Yes	598123
c	c	c	Yes	Yes	Yes	Yes	c	Yes	b	b	Yes	Yes	Yes	b	a	598124
c	c	c	Yes	Yes	Yes	Yes	c	Yes	a	a	Yes	Yes	Yes	Yes	a	598125
c	c	c	Yes	Yes	Yes	Yes	c	Yes	a	b	Yes	Yes	Yes	b	a	598126
c	c	c	Yes	Yes	Yes	Yes	c	Yes	b	b	Yes	Yes	Yes	b	Yes	598127
c	Yes	Yes	Yes	Yes	Yes	Yes	c	Yes	b	b	Yes	Yes	b	b	a	598128
c	Yes	Yes	Yes	Yes	Yes	Yes	c	Yes	b	b	Yes	Yes	Yes	b	a	598129
c	Yes	Yes	Yes	Yes	Yes	Yes	c	Yes	b	b	Yes	Yes	Yes	b	a	598130
c	c	Yes	Yes	Yes	Yes	b	c	Yes	a	b	Yes	Yes	Yes	a	a	598131
c	c	c	Yes	Yes	Yes	a	c	Yes	a	b	b	Yes	b	a	a	598132
c	c	c	Yes	Yes	Yes	b	c	Yes	Yes	b	Yes	Yes	Yes	a	a	598133
c	c	Yes	Yes	Yes	Yes	Yes	c	Yes	a	b	c	Yes	Yes	a	a	598134
c	Yes	Yes	Yes	Yes	Yes	b	c	Yes	b	b	Yes	Yes	Yes	b	Yes	598135
c	c	c	Yes	Yes	Yes	Yes	c	Yes	b	b	b	Yes	b	b	a	598136
c	Yes	c	c	Yes	Yes	Yes	c	Yes	b	b	b	Yes	b	b	a	598137
c	c	c	c	Yes	Yes	b	c	Yes	a	b	a	Yes	b	b	a	598138
c	c	c	c	Yes	Yes	b	c	Yes	a	b	Yes	Yes	Yes	a	a	598139
c	c	c	c	Yes	Yes	b	c	Yes	a	b	Yes	Yes	Yes	a	Yes	598140
c	c	c	c	Yes	Yes	b	c	Yes	Yes	b	Yes	Yes	Yes	a	Yes	598141
c	c	Yes	c	Yes	Yes	b	c	Yes	Yes	b	Yes	Yes	Yes	a	Yes	598142
c	c	c	c	Yes	Yes	b	c	Yes	a	b	Yes	Yes	Yes	a	a	598143
c	c	c	c	Yes	Yes	b	c	Yes	a	b	b	Yes	Yes	b	a	598144
c	c	c	c	Yes	Yes	b	c	Yes	a	b	b	Yes	b	b	a	598145
c	Yes	Yes	Yes	Yes	Yes	Yes	c	Yes	a	b	Yes	Yes	Yes	b	a	598146
c	Yes	Yes	Yes	Yes	Yes	Yes	c	Yes	a	b	a	Yes	b	b	a	598147

Availability of miscellaneous facilities (If amenities available code -Yes is given, If not available within the village , the distance range code viz; a for < 5 Kms, b for 5-10 Kms and c for 10+ kms of nearest place where facility is available is given).

Sl.no	Name of the village	Location code no.	Agricultural marketing society	Integrated Child Development Scheme (Nutritional Centres)	Anganwadi Centre (Nutritional Centres)	Others (Nutritional Centres)	ASHA (Accredited Social Health Activist)	Community centre with/without TV	Sports Field,	Sports Club / Recreation Centre	Cinema / Video Hall	Public Library	Public Reading Room	Newspaper Supply	Assembly Polling station	Birth & Death Registration Office
1	2	3	84	85	86	87	88	89	90	91	92	93	94	95	96	97
<b>Name of CD Block:-Sampgaon</b>																
101	Devalapur	598123	a	Yes	Yes	Yes	Yes	a	a	Yes	a	Yes	Yes	Yes	Yes	Yes
102	Amatur	598124	b	Yes	Yes	Yes	Yes	b	b	b	b	b	Yes	Yes	Yes	Yes
103	Anigol	598125	a	Yes	Yes	Yes	Yes	b	a	Yes	a	a	Yes	Yes	Yes	Yes
104	Korvikoppa	598126	c	Yes	Yes	Yes	Yes	c	Yes	a	a	a	a	Yes	Yes	Yes
105	Wakkund	598127	b	Yes	Yes	Yes	Yes	b	Yes	Yes	a	Yes	Yes	Yes	Yes	Yes
106	Chikkmulakur	598128	b	Yes	Yes	b	Yes	b	b	b	a	b	b	Yes	Yes	Yes
107	Hiremulakur	598129	b	b	b	Yes	b	b	b	b	a	b	b	Yes	Yes	Yes
108	Bevinkoppa	598130	b	Yes	Yes	b	Yes	b	b	b	a	b	b	Yes	Yes	Yes
109	Holinagalapur	598131	c	Yes	Yes	Yes	Yes	c	a	a	a	a	a	Yes	Yes	Yes
110	Gudadur	598132	c	Yes	Yes	Yes	Yes	c	a	a	a	a	a	Yes	Yes	Yes
111	Sangolli	598133	c	Yes	Yes	Yes	Yes	Yes	a	a	a	a	a	Yes	Yes	Yes
112	Garjur	598134	c	Yes	Yes	Yes	Yes	c	a	a	a	a	a	Yes	Yes	Yes
113	Kenganoor	598135	c	Yes	Yes	Yes	Yes	b	a	a	a	a	a	Yes	Yes	Yes
114	Jalikoppa	598136	b	Yes	Yes	Yes	Yes	b	a	a	a	a	a	Yes	Yes	Yes
115	Arawalli	598137	b	Yes	Yes	Yes	Yes	b	a	a	a	a	a	Yes	Yes	Yes
116	Lingadahalli	598138	c	Yes	Yes	Yes	Yes	b	Yes	a	a	a	a	Yes	Yes	Yes
117	Budihal	598139	c	Yes	Yes	b	Yes	c	a	a	a	b	b	Yes	Yes	Yes
118	Mugabasav	598140	c	Yes	Yes	Yes	Yes	c	a	a	a	Yes	Yes	Yes	Yes	Yes
119	Udikeri	598141	c	Yes	Yes	Yes	Yes	Yes	a	a	a	a	Yes	Yes	Yes	Yes
120	Belawadi	598142	Yes	Yes	Yes	Yes	Yes	Yes	Yes	Yes	Yes	Yes	Yes	Yes	Yes	Yes
121	Pattihal K.B.	598143	c	Yes	Yes	b	Yes	c	b	b	a	Yes	Yes	Yes	Yes	Yes
122	Siddasamudra	598144	c	Yes	Yes	Yes	Yes	b	b	b	b	b	b	Yes	Yes	Yes
123	Hirebellikatti	598145	c	Yes	Yes	Yes	Yes	c	a	a	a	a	a	Yes	Yes	Yes
124	Turakarshighalli	598146	c	Yes	Yes	c	Yes	c	a	a	a	Yes	Yes	Yes	Yes	Yes
125	Kadasagatti	598147	c	Yes	Yes	c	Yes	c	a	a	a	a	a	Yes	Yes	Yes

**Village Directory**  
**Land use( as in 2009)**

Availability of electricity (Yes/No)				Land Use								
				Nearest Town	Area under different types of land use ( in hectares rounded up to one decimal place)							
Power Supply for Domestic Use (ED)	Power Supply for Agricultural Use (EAG)	Power Supply for Commercial Use (EC)	Power Supply for All Uses (EA)	Name	Distance range code i.e. a for < 5 Kms, b for 5-10 Kms and c for 10+ kms .	Forests	Area under Non- agricultural Uses	Barren and Un-cultivable land	Permanent Pastures and Other Grazing Lands	Land Under Miscellaneous Tree Crops etc.	Culturable Waste Land	Location code no.
98	99	100	101	102	103	104	105	106	107	108	109	3
<b>Location Code:0008</b>												
No	No	No	Yes	BAIL HONGAL	a	0	39.2	16.3	0	0	0	598123
No	No	No	Yes	BAIL HONGAL	b	0	21.9	19.9	0	0	0	598124
No	No	No	Yes	BAIL HONGAL	b	0	22.8	25.5	0	0	0	598125
No	No	No	Yes	BAIL HONGAL	c	0	42.2	6.6	0	0	0	598126
No	No	No	Yes	BAILHONGAL	b	0	102.5	59.1	0	0	0	598127
No	No	No	Yes	BAIL HONGAL	b	0	34.6	9.8	0	0	0	598128
No	No	No	Yes	BAIL HONGAL	b	0	10.9	8	0	1	0	598129
No	No	No	Yes	BAIL HONGAL	b	0	17.8	15.5	0	0	0	598130
No	No	No	Yes	BAIL HONGAL	c	0	11.1	19.3	0	0	0	598131
No	No	No	Yes	BAIL HONGAL	c	0	19.8	10.6	0	22.1	0	598132
No	No	No	Yes	BAIL HONGAL	c	0	74.2	116.7	0	0.1	0	598133
No	No	No	Yes	BAIL HONGAL	c	0	18.7	17.7	0	0	0	598134
No	No	No	Yes	BAIL HONGAL	c	0	20.3	17.5	0	0	0	598135
No	No	No	Yes	BAIL HONGAL	b	0	25.2	10.5	0	0	0	598136
No	No	No	Yes	BAIL HONGAL	b	0	11	14.7	0	0	0	598137
No	No	No	Yes	BAIL HONGAL	c	0	6.6	17.1	0	0	0	598138
No	No	No	Yes	BAIL HONGAL	c	0	36.9	24.4	7	0	0	598139
No	No	No	Yes	BAIL HONGAL	c	0	244.4	27.9	0	0	0	598140
No	No	No	Yes	BAIL HONGAL	c	0	30.8	36.3	0	0	0	598141
No	No	No	Yes	BAIL HONGAL	c	0	72.9	107.3	0	0	0	598142
No	No	No	Yes	BAIL HONGAL	c	0	135.7	25.8	0	0.4	0	598143
No	No	No	Yes	BAIL HONGAL	c	0	152.7	91.9	0	0	0	598144
No	No	No	Yes	BAIL HONGAL	c	0	4.3	0	0	41.8	0	598145
No	No	No	Yes	BAIL HONGAL	c	0	33.2	12.8	0	0	0	598146
No	No	No	Yes	BAIL HONGAL	c	0	76.9	10.1	0	0	0	598147

Sl.no	Name of the village	Location code no.	Land Use					Area irrigated by source (in hectare).					
			Area under different types of land use ( in hectares rounded up to one decimal place)										
			Fallow lands other than current fallows	Current Fallows	Net Area Sown	Total Irrigated Land Area	Total Un-irrigated Land Area	Canals ( C )	Wells/Tube-wells(W/TW)	Tanks/Lakes(T/L)	Water Falls(WF)	Others(O)	
1	2	3	110	111	112	113	114	115	116	117	118	119	
<b>Name of CD Block:-Sampgaon</b>													
101	Devalapur	598123	0	6.8	1225.5	85	1140.5	0	70	0	0	15	
102	Amatur	598124	0	4.7	716	458.3	257.7	0	273.3	0	0	185	
103	Anigol	598125	0	8.5	1284.7	100.1	1184.6	0	100.1	0	0	0	
104	Korvikoppa	598126	0	4.2	537.7	84.1	453.6	0	84.1	0	0	0	
105	Wakkund	598127	8.7	1258.3	404	404	0	304	0	0	100	0	
106	Chikkmulakur	598128	0	3.3	260.5	200.1	60.4	0	188	0	0	12.1	
107	Hiremulakur	598129	0	2.8	234	148	85.9	0	148	0	0	0	
108	Bevinkoppa	598130	0	4.1	538	70	467.9	0	70	0	0	0	
109	Holinagalapur	598131	0	4.4	546.4	24	522.4	0	24	0	0	0	
110	Gudadur	598132	7.2	0	533.6	22.1	511.5	0	22.1	0	0	0	
111	Sangolli	598133	0	9	847.9	94.1	753.8	0	94.1	0	0	0	
112	Garjur	598134	0	4.4	518.4	120.1	398.3	0	120.1	0	0	0	
113	Kenganoor	598135	0	5.8	566	84.1	481.9	0	55.1	0	0	29	
114	Jalikoppa	598136	0	4.2	230	38.1	191.9	0	23.1	0	0	15	
115	Arawalli	598137	0	2.9	262	56.1	205.9	0	20.1	0	0	36	
116	Lingadahalli	598138	0	3.7	181.2	8	173.2	0	5	0	0	3	
117	Budihal	598139	0	0	656.7	210	446.7	0	50	0	0	160	
118	Mugabasav	598140	6.1	0	433.4	222	211.4	133.4	0	0	0	88.6	
119	Udikeri	598141	0	6.9	1398.1	220	1178.1	0	120	0	0	100	
120	Belawadi	598142	0	13.1	2356.5	122.1	2234.4	0	122.1	0	0	0	
121	Pattihal K.B.	598143	0	2	986.3	85	901.3	0	85	0	0	0	
122	Siddasamudra	598144	0	6.8	1399.7	53	1346.7	0	53	0	0	0	
123	Hirebellikatti	598145	0	3.2	381	19	362	0	19	0	0	0	
124	Turakarshigihalli	598146	0	9.2	891.3	48	843.3	0	48	0	0	0	
125	Kadasagatti	598147	0	4.2	433.2	18	415.2	0	18	0	0	0	



**Village Directory**  
**Land use( as in 2009)**

**Name of three most important commodities manufactured**

First	Second	Third	Name of the village	Location code no.
120	121	122	2	3
<b>Location Code:0008</b>				
Jaggery	-	-	Devalapur	598123
Jaggery	-	-	Amatur	598124
Jaggery	-	-	Anigol	598125
Jaggery	-	-	Korvikoppa	598126
Jaggery	-	-	Wakkund	598127
-	-	-	Chikkmulakur	598128
-	-	-	Hiremulakur	598129
Jaggery	-	-	Bevinkoppa	598130
-	-	-	Holinagalapur	598131
-	-	-	Gudadur	598132
-	-	-	Sangolli	598133
-	-	-	Garjur	598134
-	-	-	Kenganoor	598135
-	-	-	Jalikoppa	598136
-	-	-	Arawalli	598137
-	-	-	Lingadahalli	598138
-	-	-	Budihal	598139
-	-	-	Mugabasav	598140
-	-	-	Udikeri	598141
-	-	-	Belawadi	598142
-	-	-	Pattihal K.B.	598143
-	-	-	Siddasamudra	598144
Jaggery	-	-	Hirebellikatti	598145
-	-	-	Turakarshighalli	598146
-	-	-	Kadasagatti	598147

Sl.no	Name of the village	Location code no.	Total area of the village ( in hectares rounded up to one decimal place)	Total population ( 2011 census )	Number of households (2011 census)	Number of educational amenities available. (If not available within the village , the distance range code viz; a for < 5 Kms, b for 5-10 Kms and c for 10+ kms of nearest place where facility is available is given).									
						Pre-Primary school (PP)	Primary school (P)	Middle school (M)	Secondary School (S)	Senior Secondary school (SS)	Degree college of arts science & commerce (ASC)	Engineering college(EC)	Medical college (MC)	Management institute (MI)	
1	2	3	4	5	6	7	8	9	10	11	12	13	14	15	
<b>Name of CD Block:-Sampgaon</b>															
126	Bidaragaddi	598148	827.6	1317	226	a	1	1	b	b	c	c	b	c	
127	Budrakatti	598149	1464.3	4517	861	a	2	2	1	b	c	c	c	c	
128	Govanakoppa	598150	857.5	2913	587	1	1	1	1	b	c	c	c	c	
129	Chikkabellikatti	598151	274.5	1188	216	b	1	1	1	b	c	c	a	c	
130	Gudikatti	598152	705.1	1557	304	1	1	1	b	b	c	c	c	c	
131	Dodawad	598153	4142.2	8499	1635	4	5	3	2	b	c	c	c	c	
132	Nanagundikoppa	598154	473.2	763	175	a	1	a	a	a	b	c	c	c	
<b>Block Total</b>			<b>110962.7</b>	<b>332007</b>	<b>69611</b>	<b>61</b>	<b>276</b>	<b>189</b>	<b>97</b>	<b>17</b>	<b>4</b>	<b>0</b>	<b>0</b>	<b>0</b>	

Number of educational amenities available. (If not available within the village , the distance range code viz; a for < 5 Kms, b for 5-10 Kms and c for 10+ kms of nearest place where facility is available is given).										Number of Medical Amenities available. (If not available within the village , the distance range code viz; a for < 5 Kms, b for 5-10 Kms and c for 10+ kms of nearest place where facility is available is given).						
Polytechnic (Pt)	Vocational training school /ITI	Non-formal training centre (NFTC)	Special school for disabled (SSD)	Others (specify)	Community health centre (CHC)	Primary health centre (PHC)	Primary health sub centre (PHS)	Maternity and child welfare centre (MCW)	T.B. clinic (TBC)	Hospital-allopathic (HA)	Hospital-alternative medicine (HO)	Dispensary (D)	Veterinary hospital (VH)	Mobile health clinic(MHC)	Family welfare centre (FWC)	Location code no.
16	17	18	19	20	21	22	23	24	25	26	27	28	29	30	31	3
<b>Location Code:0008</b>																
c	c	c	c		c	a	b	a	a	c	c	c	b	b	b	598148
c	c	c	c		c	1	1	1	1	c	c	c	c	b	1	598149
c	c	c	c	c	c	a	1	a	a	c	c	c	b	b	1	598150
c	c	c	c	c	c	b	b	b	b	c	c	c	c	b	b	598151
c	c	c	c	c	c	b	b	b	b	c	b	b	b	b	b	598152
c	b	c	c	c	b	1	2	1	1	c	c	c	1	c	2	598153
b	b	b	c	c	b	b	b	b	b	b	c	b	b	c	b	598154
0	4	0	0	0	3	17	57	17	17	0	5	9	37	5	57	

Number of Non-Government Medical Amenities available.										Availability of drinking water - (Yes / No)			
Sl.no	Name of the village	Location code no.	Charitable non Govt. hospital/Nursing home.	Medical practitioner with MBBS Degree	Medical practitioner with other degree	Medical practitioner with no degree	Traditional practitioner and faith healer .	Medicine Shop	Others	Tap water (Treated/Untreated)	Well water (Covered / Uncovered well)	Hand Pump	Tube wells / Bore well
1	2	3	32	33	34	35	36	37	38	39	40	41	42
<b>Name of CD Block:-Sampgaon</b>													
126	Bidaragaddi	598148	1	1	7	0	0	1	0	Yes	No	Yes	No
127	Budrakatti	598149	0	0	0	0	0	0	0	Yes	Yes	Yes	Yes
128	Govanakoppa	598150	0	0	0	0	0	0	0	Yes	No	Yes	No
129	Chikkabellikatti	598151	0	0	1	0	0	0	0	Yes	No	Yes	Yes
130	Gudikatti	598152	0	0	1	0	0	0	0	Yes	No	Yes	Yes
131	Dodawad	598153	0	0	2	3	0	2	0	Yes	No	Yes	Yes
132	Nanagundikoppa	598154	0	0	0	0	0	0	0	Yes	No	Yes	Yes
<b>Block Total</b>			<b>5</b>	<b>25</b>	<b>91</b>	<b>51</b>	<b>7</b>	<b>37</b>	<b>4</b>	<b>131</b>	<b>46</b>	<b>132</b>	<b>115</b>

**Village Directory**  
**Land use( as in 2009)**

Availability of drinking water - (Yes / No)				Availability of toilet & others (Yes / No)				Communication and transport facilities (If amenities available code -Yes is given except for Village Pin Code ,If not available within the village , the distance range code viz; a for < 5 Kms, b for 5-10 Kms and c for 10+ kms of nearest place where facility is available is given).							
Spring	River / Canal	Tank / Pond / Lake	Others	Community toilet including bath.	Community toilet excluding bath.	Rural sanitary mart or sanitary hardware outlet available near the village.	Community bio- gas or recycle of waste for productive use.	Post office(PO)	Sub post office (SPO)	Post & Telegraph office (P&TO)	Village Pin Code	Telephones (Land lines)	Public call office (PCO)	Mobile phone coverage	Location code no.
43	44	45	46	47	48	49	50	51	52	53	54	55	56	57	3
<b>Location Code:0008</b>															
No	No	No	No	No	No	No	No	c	Yes	c	591129	a	b	b	598148
No	No	No	No	No	No	No	No	c	b	b	591129	Yes	b	Yes	598149
No	No	No	No	No	No	No	No	a	a	a	591114	Yes	a	Yes	598150
No	No	No	No	No	No	No	No	c	Yes	Yes	591106	Yes	Yes	Yes	598151
No	No	No	No	No	No	No	No	c	a	c	591126	a	b	Yes	598152
No	No	No	No	No	Yes	No	No	c	a	c	591129	Yes	Yes	Yes	598153
No	No	No	No	No	No	No	Yes	c	b	c	591129	b	b	Yes	598154
<b>1</b>	<b>16</b>	<b>25</b>	<b>4</b>	<b>21</b>	<b>34</b>	<b>10</b>	<b>12</b>	<b>2</b>	<b>58</b>	<b>35</b>	<b>132</b>	<b>126</b>	<b>72</b>	<b>109</b>	

Communication and transport facilities (If amenities available code - Yes is given except for Village Pin Code ,If not available within the village , the distance range code viz; a for < 5 Kms, b for 5-10 Kms and c for 10+ kms of nearest place where facility is available is given).

Sl.no	Name of the village	Location code no.	Internet cafes/ Common service centre (CSC)	Private courier facility	Bus service (Public & Private)	Railway stations	Auto/Modified Autos	Taxis and Vans	Tractors	Cycle-pulled rickshaws(Manual & Machine driven)	Carts driven by animals	Sea /River ferry service
1	2	3	58	59	60	61	62	63	64	65	66	67
<b>Name of CD Block:-Sampgaon</b>												
126	Bidaragaddi	598148	c	c	Yes	c	b	c	Yes	Yes	Yes	c
127	Budrakatti	598149	c	c	Yes	c	Yes	Yes	Yes	Yes	Yes	c
128	Govanakoppa	598150	c	c	Yes	c	b	Yes	Yes	Yes	Yes	c
129	Chikkabellikatti	598151	c	c	Yes	c	Yes	Yes	Yes	Yes	Yes	c
130	Gudikatti	598152	c	c	Yes	c	b	c	Yes	c	Yes	c
131	Dodawad	598153	c	c	Yes	c	Yes	c	Yes	c	Yes	c
132	Nanagundikoppa	598154	c	c	Yes	c	b	c	Yes	c	Yes	c
<b>Block Total</b>			<b>9</b>	<b>11</b>	<b>131</b>	<b>13</b>	<b>63</b>	<b>107</b>	<b>106</b>	<b>64</b>	<b>108</b>	<b>0</b>

**Village Directory**

**Land use( as in 2009)**

Village connected to highways,village roads, banks & credit societies (If amenities available code -Yes is given, If not available within the village , the distance range code viz; a for < 5 Kms, b for 5-10 Kms and c for 10+ kms of nearest place where facility is available is given).

Availability of miscellaneous facilities (If amenities available code -Yes is given, If not available within the village , the distance range code viz; a for < 5 Kms, b for 5-10 Kms and c for 10+ kms of nearest place where facility is available is given).

Connected to national highway(NH)	Connected to state highway(SH)	Connected to major district road (MDR)	Connected to others district road	Pucca roads	Kutchcha roads	Water bounded macadam(WBM) roads	Navigable waterway (river/canal)(NW)	Footpaths (FP)	Commercial & Co-operative Banks	ATM	Agricultural Credit Societies	Self-Help Group (SHG)	Public distribution system (PDS) shop	Mandis / Regular market	Weekly Haat	Location code no.
68	69	70	71	72	73	74	75	76	77	78	79	80	81	82	83	3
<b>Location Code:0008</b>																
c	c	c	c	Yes	Yes	b	c	Yes	a	b	b	Yes	b	a	a	598148
c	c	c	Yes	Yes	Yes	Yes	c	Yes	a	b	Yes	Yes	Yes	Yes	Yes	598149
c	c	c	Yes	Yes	Yes	Yes	c	Yes	a	b	Yes	Yes	Yes	Yes	a	598150
c	c	c	Yes	Yes	Yes	Yes	c	Yes	a	b	a	Yes	b	b	a	598151
c	c	c	c	Yes	Yes	b	c	Yes	a	b	Yes	Yes	Yes	a	a	598152
c	c	c	c	Yes	Yes	b	c	Yes	Yes	b	Yes	Yes	Yes	a	Yes	598153
c	c	c	c	Yes	Yes	a	c	Yes	a	b	a	Yes	b	b	a	598154
<b>8</b>	<b>27</b>	<b>66</b>	<b>88</b>	<b>131</b>	<b>132</b>	<b>96</b>	<b>1</b>	<b>132</b>	<b>14</b>	<b>3</b>	<b>83</b>	<b>131</b>	<b>93</b>	<b>25</b>	<b>24</b>	

Availability of miscellaneous facilities (If amenities available code -Yes is given, If not available within the village , the distance range code viz; a for < 5 Kms, b for 5-10 Kms and c for 10+ kms of nearest place where facility is available is given).

Sl.no	Name of the village	Location code no.	Agricultural marketing society	Integrated Child Development Scheme (Nutritional Centres)	Anganwadi Centre (Nutritional Centres)	Others (Nutritional Centres)	ASHA (Accredited Social Health Activist)	Community centre with/without TV	Sports Field,	Sports Club / Recreation Centre	Cinema / Video Hall	Public Library	Public Reading Room	Newspaper Supply	Assembly Polling station	Birth & Death Registration Office
1	2	3	84	85	86	87	88	89	90	91	92	93	94	95	96	97
<b>Name of CD Block:-Sampgaon</b>																
126	Bidaragaddi	598148	c	Yes	Yes	Yes	a	c	a	a	a	a	a	Yes	Yes	Yes
127	Budrakatti	598149	c	Yes	Yes	b	Yes	c	Yes	a	a	a	a	Yes	Yes	Yes
128	Govanakoppa	598150	c	Yes	Yes	Yes	Yes	c	a	a	a	a	a	Yes	Yes	Yes
129	Chikkabellikatti	598151	c	Yes	Yes	Yes	Yes	c	a	a	a	a	a	Yes	Yes	Yes
130	Gudikatti	598152	c	Yes	Yes	b	Yes	c	a	a	a	a	a	Yes	Yes	Yes
131	Dodawad	598153	c	Yes	Yes	Yes	Yes	Yes	Yes	Yes	a	Yes	Yes	Yes	Yes	Yes
132	Nanagundikoppa	598154	c	Yes	Yes	Yes	a	a	Yes	a	a	a	a	Yes	Yes	Yes
<b>Block Total</b>			<b>8</b>	<b>127</b>	<b>127</b>	<b>85</b>	<b>115</b>	<b>13</b>	<b>31</b>	<b>16</b>	<b>7</b>	<b>32</b>	<b>44</b>	<b>129</b>	<b>129</b>	<b>132</b>



**Village Directory**  
**Land use( as in 2009)**

Availability of electricity (Yes/No)				Nearest Town	Land Use Area under different types of land use ( in hectares rounded up to one decimal place)								Location code no.
Power Supply for Domestic Use (ED)	Power Supply for Agricultural Use (EAG)	Power Supply for Commercial Use (EC)	Power Supply for All Uses (EA)	Name	Distance range code i.e. a for < 5 Kms, b for 5-10 Kms and c for 10+ kms .	Forests	Area under Non- agricultural Uses	Barren and Un-cultivable land	Permanent Pastures and Other Grazing Lands	Land Under Miscellaneous Tree Crops etc.	Culturable Waste Land	3	
98	99	100	101	102	103	104	105	106	107	108	109	3	
<b>Location Code:0008</b>													
No	No	No	Yes	BAIL HONGAL	c	0	14.4	45.5	0	0	0	598148	
No	No	No	Yes	BAIL HONGAL	c	0	40.6	26.7	0	6	0	598149	
No	No	No	Yes	BAIL HONGAL	c	0	23.9	4	0	0	0	598150	
No	No	No	Yes	BAIL HONGAL	c	0	14.3	5.7	0	0	0	598151	
No	No	No	Yes	BAIL HONGAL	c	0	18.4	61.1	0	0	0	598152	
No	No	No	Yes	BAIL HONGAL	c	0	84	67.3	0	0	0	598153	
No	No	No	Yes	BAILHONGAL	b	0	29.4	10.6	0	0	0	598154	
<b>0</b>	<b>0</b>	<b>0</b>	<b>132</b>	<b>0</b>	<b>0</b>	<b>7727.3</b>	<b>4045.1</b>	<b>4450.2</b>	<b>1380.2</b>	<b>1086.4</b>	<b>1139</b>		

Sl.no	Name of the village	Location code no.	Land Use					Area irrigated by source (in hectare).				
			Fallow lands other than current fallows	Current Fallows	Net Area Sown	Total Irrigated Land Area	Total Un-irrigated Land Area	Canals ( C )	Wells/Tube-wells(W/TW)	Tanks/Lakes(T/L)	Water Falls(WF)	Others(O)
1	2	3	110	111	112	113	114	115	116	117	118	119
<b>Name of CD Block:-Sampgaon</b>												
126	Bidaragaddi	598148	0	6.7	761	123	638	0	123	0	0	0
127	Budrakatti	598149	0	8.2	1382.9	164	1218.9	0	164	0	0	0
128	Govanakoppa	598150	0	4.1	825.6	82	743.6	0	82	0	0	0
129	Chikkabellikatti	598151	0	3.2	251.3	19	232.3	0	19	0	0	0
130	Gudikatti	598152	0	6.1	619.6	35	584.6	0	35	0	0	0
131	Dodawad	598153	0	6.2	3984.7	85.1	3899.6	0	85.1	0	0	0
132	Nanagundikoppa	598154	0	3.8	429.4	48.1	381.3	0	48.1	0	0	0
<b>Block Total</b>			<b>107.6</b>	<b>4547.3</b>	<b>86481.7</b>	<b>16073.6</b>	<b>70407.3</b>	<b>739.8</b>	<b>14472</b>	<b>54.1</b>	<b>100</b>	

**Village Directory**  
**Land use( as in 2009)**

**Name of three most important commodities manufactured**

---

<b>First</b>	<b>Second</b>	<b>Third</b>	<b>Name of the village</b>	<b>Location code no.</b>
<b>120</b>	<b>121</b>	<b>122</b>	<b>2</b>	<b>3</b>
<b>Location Code:0008</b>				
-	-	-	Bidaragaddi	598148
-	-	-	Budrakatti	598149
-	-	-	Govanakoppa	598150
-	-	-	Chikkabellikatti	598151
-	-	-	Gudikatti	598152
-	-	-	Dodawad	598153
-	-	-	Nanagundikoppa	598154

---

Number of educational amenities available. (If not available within the village, the distance range code viz; a for < 5 Kms, b for 5-10 Kms and c for 10+ kms of nearest place where facility is available is given).

Sl.no	Name of the village	Location code no.	Total area of the village ( in hectares rounded up to one decimal place)	Total population ( 2011 census )	Number of households (2011 census)	Pre-Primary school (PP)	Primary school (P)	Middle school (M)	Secondary School (S)	Senior Secondary school (SS)	Degree college of arts science & commerce (ASC)	Engineering college(EC)	Medical college (MC)	Management institute (MI)
1	2	3	4	5	6	7	8	9	10	11	12	13	14	15
<b>Name of CD Block:-Parasgad</b>														
1	Akkisagar	598155	911.7	1623	297	b	3	1	1	b	b	c	b	c
2	Dasanal	598156	763.5	859	165	b	1	1	b	b	b	c	c	c
3	Mellikeri	598157	1299.5	1119	201	a	2	a	a	c	c	c	b	c
4	Mugalihal	598158	2466.7	4047	747	b	4	1	1	b	c	c	c	c
5	Govanakoppa K.S.	598159	855.6	333	59	a	1	a	a	c	c	c	c	c
6	Tavalageri	598160	390.7	2028	367	b	2	2	c	c	c	c	c	c
7	Kurabagatti	598161	1034.5	1466	254	a	2	1	c	c	c	c	c	c
8	Kodliwad	598162	2220	1678	357	a	1	1	c	c	c	c	c	c
9	Itnal	598163	1500.3	1330	227	a	1	1	b	c	c	c	c	c
10	Korakoppa	598164	499.3	600	119	a	1	1	a	b	b	c	c	c
11	Sattigeri	598165	4567.7	6311	1278	1	7	1	1	1	b	c	c	c
12	Gudamakeri	598166	541.8	1252	214	a	1	a	a	a	b	c	c	c
13	Yaraganavi	598167	2239	1204	275	b	2	1	b	b	c	c	c	c
14	Madamageri	598168	1901.4	2506	493	b	2	2	a	a	b	c	c	c
15	Kotur	598169	348.9	733	157	a	1	a	a	b	b	c	c	c
16	Shivapur	598170	331.8	3039	657	a	6	4	1	b	b	c	c	c
17	Goraguddi	598171	674.1	2165	391	a	2	2	a	a	c	c	b	c
18	Kadabi	598172	1464.6	4921	958	1	2	1	1	1	c	c	c	c
19	Bolakadabi	598173	254.2	880	181	a	1	1	a	a	c	c	c	c
20	Yarazarvi	598174	1820.6	4928	914	b	4	2	1	b	c	c	c	c
21	Budigoppa	598175	1476.1	2456	483	b	2	1	a	a	a	c	c	c
22	Yaragatti	598176	1882.6	9690	2018	2	3	3	3	3	2	c	c	c
23	Soppadla	598177	1299.3	2990	654	1	1	1	2	b	b	c	b	c
24	Rainapur	598178	1180.9	2587	527	a	3	3	a	a	a	c	b	c
25	Aladakatti K.M	598179	670.8	2445	449	b	1	1	a	b	b	c	c	c

Number of educational amenities available. (If not available within the village , the distance range code viz; a for < 5 Kms, b for 5-10 Kms and c for 10+ kms of nearest place where facility is available is given).

Number of Medical Amenities available. (If not available within the village , the distance range code viz; a for < 5 Kms, b for 5-10 Kms and c for 10+ kms of nearest place where facility is available is given).

Polytechnic (Pt)	Vocational training school /ITI	Non-formal training centre (NFTC)	Special school for disabled (SSD)	Others (specify)	Community health centre (CHC)	Primary health centre (PHC)	Primary health sub centre (PHS)	Maternity and child welfare centre (MCW)	T.B. clinic (TBC)	Hospital-allopathic (HA)	Hospital-alternative medicine (HO)	Dispensary (D)	Veterinary hospital (VH)	Mobile health clinic(MHC)	Family welfare centre (FWC)	Location code no.
16	17	18	19	20	21	22	23	24	25	26	27	28	29	30	31	3
Location Code:0009																
c	c	c	c		c	c	b	c	c	b	c	c	c	c	b	598155
c	c	c	c		c	c	b	c	c	c	c	b	b	c	b	598156
c	c	c	c		c	c	b	c	c	c	c	b	c	c	b	598157
c	c	c	c		c	c	1	c	c	c	1	1	b	c	1	598158
c	c	c	c		c	c	b	c	c	c	c	c	c	c	b	598159
c	c	c	c		c	c	b	c	c	c	c	c	c	c	b	598160
c	c	c	c		c	c	b	c	c	c	c	c	c	c	b	598161
c	c	c	c		c	c	b	c	c	c	c	c	c	c	b	598162
c	c	c	c		c	c	b	c	c	c	c	b	c	c	b	598163
c	c	c	c		b	b	a	b	b	a	a	a	b	c	a	598164
c	b	c	c		b	b	1	b	b	b	b	1	1	c	1	598165
c	b	c	c		b	b	a	b	b	a	a	a	a	c	a	598166
c	b	c	c		b	b	a	b	b	a	a	b	b	c	a	598167
c	b	c	c		b	b	1	b	b	a	a	b	a	c	1	598168
c	b	c	c		b	a	a	a	a	b	b	b	a	c	a	598169
c	b	c	c		b	a	1	a	a	b	a	b	a	c	1	598170
c	c	c	c		c	a	a	a	a	a	a	a	a	c	a	598171
c	c	c	c		c	1	1	1	1	c	c	1	1	c	1	598172
c	c	c	c		c	a	a	a	a	a	a	a	a	c	a	598173
c	c	c	c		c	c	1	c	c	c	b	1	1	c	1	598174
c	b	c	c		b	b	b	b	b	b	b	b	a	b	b	598175
c	c	c	c		1	1	2	1	1	c	b	1	1	b	2	598176
c	c	c	c		b	b	b	b	b	c	a	1	b	c	b	598177
c	c	c	c		a	a	1	a	a	a	a	a	a	a	1	598178
c	b	c	c		b	a	1	a	a	b	b	b	a	c	1	598179

			Number of Non-Government Medical Amenities available.							Availability of drinking water - (Yes / No)			
Sl.no	Name of the village	Location code no.	Charitable non Govt. hospital/Nursing home.	Medical practitioner with MBBS Degree	Medical practitioner with other degree	Medical practitioner with no degree	Traditional practitioner and faith healer .	Medicine Shop	Others	Tap water (Treated/Untreated)	Well water (Covered / Uncovered well)	Hand Pump	Tube wells / Bore well
1	2	3	32	33	34	35	36	37	38	39	40	41	42
<b>Name of CD Block:-Parasgad</b>													
1	Akkisagar	598155	0	0	1	0	0	0	0	Yes	Yes	Yes	Yes
2	Dasanal	598156	0	0	0	0	0	0	0	Yes	No	Yes	Yes
3	Mellikeri	598157	0	0	1	0	0	0	0	Yes	No	Yes	Yes
4	Mugalihal	598158	0	0	2	2	2	0	0	Yes	Yes	Yes	Yes
5	Govanakoppa K.S.	598159	0	0	0	0	0	0	0	Yes	Yes	Yes	No
6	Tavalageri	598160	0	0	1	0	0	0	0	Yes	No	Yes	Yes
7	Kurabagatti	598161	0	0	1	0	0	0	0	Yes	No	Yes	Yes
8	Kodliwad	598162	0	0	1	0	0	0	0	Yes	Yes	Yes	Yes
9	Itnal	598163	0	0	1	0	0	0	0	Yes	Yes	Yes	No
10	Korakoppa	598164	0	0	0	0	0	0	0	Yes	Yes	Yes	Yes
11	Sattigeri	598165	0	0	4	0	0	1	0	Yes	Yes	Yes	Yes
12	Gudamakeri	598166	0	0	1	0	0	0	0	Yes	No	Yes	Yes
13	Yaraganavi	598167	0	0	1	0	0	0	0	Yes	No	Yes	Yes
14	Madamageri	598168	0	0	0	0	0	0	0	Yes	No	Yes	Yes
15	Kotur	598169	0	0	0	0	0	1	0	Yes	No	Yes	Yes
16	Shivapur	598170	0	0	2	0	0	1	0	Yes	Yes	Yes	Yes
17	Goraguddi	598171	0	0	1	0	0	0	0	Yes	No	Yes	Yes
18	Kadabi	598172	0	0	3	0	2	1	0	Yes	No	Yes	Yes
19	Bolakadabi	598173	0	1	1	3	2	1	0	Yes	No	Yes	Yes
20	Yarazarvi	598174	0	0	1	1	1	1	0	Yes	No	Yes	Yes
21	Budigoppa	598175	0	0	1	0	0	0	0	Yes	No	Yes	Yes
22	Yaragatti	598176	0	0	4	0	0	5	0	Yes	Yes	Yes	Yes
23	Soppadla	598177	0	0	1	0	0	1	0	Yes	Yes	Yes	Yes
24	Rainapur	598178	0	0	0	0	0	0	0	Yes	No	Yes	Yes
25	Aladakatti K.M	598179	0	0	2	0	0	0	0	Yes	No	Yes	Yes

**Village Directory**  
**Land use( as in 2009)**

Availability of drinking water - (Yes / No)			Availability of toilet & others (Yes / No)					Communication and transport facilities (If amenities available code -Yes is given except for Village Pin Code ,If not available within the village , the distance range code viz; a for < 5 Kms, b for 5-10 Kms and c for 10+ kms of nearest place where facility is available is given).							
Spring	River / Canal	Tank / Pond / Lake	Others	Community toilet including bath.	Community toilet excluding bath.	Rural sanitary mart or sanitary hardware outlet available near the village.	Community bio- gas or recycle of waste for productive use.	Post office(PO)	Sub post office (SPO)	Post & Telegraph office (P&TO)	Village Pin Code	Telephones (Land lines)	Public call office (PCO)	Mobile phone coverage	Location code no.
43	44	45	46	47	48	49	50	51	52	53	54	55	56	57	3
<b>Location Code:0009</b>															
Yes	Yes	Yes	No	Yes	No	No	No	c	Yes	c	591129	a	b	Yes	598155
No	Yes	No	No	No	No	No	No	c	b	b	591129	Yes	Yes	Yes	598156
No	No	No	No	No	No	No	No	b	a	b	591129	Yes	Yes	Yes	598157
No	Yes	No	No	No	No	No	No	b	Yes	Yes	591129	Yes	Yes	Yes	598158
No	No	Yes	No	No	Yes	No	No	b	a	a	591129	Yes	Yes	Yes	598159
No	No	Yes	Yes	No	Yes	No	No	b	a	b	591129	Yes	Yes	Yes	598160
No	No	Yes	No	No	Yes	No	No	b	Yes	b	591129	Yes	Yes	Yes	598161
No	No	Yes	No	No	Yes	No	No	b	a	b	591129	Yes	b	Yes	598162
No	No	No	No	No	No	No	No	b	Yes	b	591129	Yes	Yes	Yes	598163
No	No	No	No	No	No	No	No	c	a	c	591129	Yes	Yes	Yes	598164
No	No	No	No	Yes	No	Yes	No	c	Yes	Yes	591129	Yes	Yes	Yes	598165
No	No	No	No	No	No	No	No	c	b	b	591119	Yes	Yes	Yes	598166
No	Yes	Yes	No	No	Yes	No	No	b	Yes	Yes	591119	Yes	Yes	Yes	598167
No	Yes	Yes	No	No	Yes	No	No	a	a	b	591129	Yes	b	Yes	598168
No	Yes	Yes	No	Yes	No	No	No	a	a	Yes	591129	Yes	Yes	Yes	598169
No	Yes	Yes	No	Yes	No	No	No	a	Yes	Yes	591129	Yes	Yes	Yes	598170
No	No	No	No	No	Yes	No	No	a	Yes	a	591129	Yes	Yes	Yes	598171
No	No	No	No	No	Yes	No	No	a	a	a	591117	Yes	Yes	Yes	598172
No	No	No	No	Yes	No	Yes	No	c	Yes	c	591119	Yes	b	Yes	598173
No	No	No	No	Yes	No	Yes	No	c	Yes	Yes	591117	Yes	Yes	Yes	598174
No	No	No	No	No	No	No	No	a	a	Yes	591119	Yes	Yes	Yes	598175
No	No	No	No	No	Yes	Yes	No	a	a	a	591117	Yes	Yes	Yes	598176
No	No	Yes	No	No	Yes	No	No	a	a	a	591117	Yes	Yes	Yes	598177
No	Yes	Yes	No	No	No	No	No	c	a	c	591117	Yes	b	Yes	598178
No	Yes	Yes	No	No	Yes	No	No	b	Yes	b	591117	Yes	Yes	Yes	598179

Communication and transport facilities (If amenities available code - Yes is given except for Village Pin Code ,If not available within the village , the distance range code viz; a for < 5 Kms, b for 5-10 Kms and c for 10+ kms of nearest place where facility is available is given).

Sl.no	Name of the village	Location code no.	Internet cafes/ Common service centre (CSC)	Private courier facility	Bus service (Public & Private)	Railway stations	Auto/Modified Autos	Taxis and Vans	Tractors	Cycle-pulled rickshaws(Manual & Machine driven)	Carts driven by animals	Sea /River ferry service
1	2	3	58	59	60	61	62	63	64	65	66	67
Name of CD Block:-Parasgad												
1	Akkisagar	598155	c	c	Yes	c	b	Yes	Yes	c	Yes	c
2	Dasanal	598156	c	c	Yes	c	Yes	Yes	Yes	Yes	b	c
3	Mellikeri	598157	c	c	Yes	c	b	c	Yes	c	Yes	c
4	Mugalihal	598158	c	c	Yes	c	b	Yes	Yes	c	Yes	c
5	Govanakoppa K.S.	598159	c	c	Yes	c	b	Yes	Yes	c	b	c
6	Tavalageri	598160	c	c	Yes	c	b	Yes	Yes	c	Yes	c
7	Kurabagatti	598161	c	c	Yes	c	b	Yes	Yes	c	Yes	c
8	Kodliwad	598162	c	c	Yes	c	b	Yes	Yes	c	Yes	c
9	Itnal	598163	c	c	Yes	c	b	Yes	Yes	c	Yes	c
10	Korakoppa	598164	c	c	Yes	Yes	b	c	Yes	c	Yes	c
11	Sattigeri	598165	c	c	Yes	c	Yes	Yes	Yes	c	Yes	c
12	Gudamakeri	598166	c	c	Yes	c	b	Yes	b	c	Yes	c
13	Yaraganavi	598167	c	c	Yes	c	b	Yes	Yes	c	Yes	c
14	Madamageri	598168	c	c	Yes	c	b	Yes	Yes	c	Yes	c
15	Kotur	598169	Yes	Yes	Yes	c	Yes	Yes	Yes	Yes	Yes	c
16	Shivapur	598170	c	c	Yes	c	Yes	Yes	Yes	c	Yes	c
17	Goraguddi	598171	c	c	Yes	c	a	Yes	Yes	c	Yes	c
18	Kadabi	598172	c	c	Yes	c	Yes	Yes	Yes	Yes	Yes	c
19	Bolakadabi	598173	c	c	Yes	c	b	Yes	Yes	c	Yes	c
20	Yarazarvi	598174	c	c	Yes	c	Yes	Yes	Yes	Yes	Yes	c
21	Budigoppa	598175	c	c	Yes	c	Yes	Yes	Yes	Yes	Yes	c
22	Yaragatti	598176	c	c	Yes	c	Yes	Yes	Yes	Yes	b	c
23	Soppadla	598177	c	c	Yes	c	Yes	Yes	Yes	Yes	Yes	c
24	Rainapur	598178	c	c	Yes	c	b	Yes	Yes	c	Yes	c
25	Aladakatti K.M	598179	c	c	Yes	c	b	Yes	Yes	c	Yes	c



**Village Directory**  
**Land use( as in 2009)**

**Village connected to highways,village roads, banks & credit societies**  
**(If amenities available code -Yes is given, If not available within the**  
**village , the distance range code viz; a for < 5 Kms, b for 5-10 Kms**  
**and c for 10+ kms of nearest place where facility is available is given).**

**Availability of miscellaneous**  
**facilities (If amenities available**  
**code -Yes is given, If not available**  
**within the village , the distance**  
**range code viz; a for < 5 Kms, b**  
**for 5-10 Kms and c for 10+ kms**  
**of nearest place where facility is**  
**available is given).**

Connected to national highway(NH)	Connected to state highway(SH)	Connected to major district road (MDR)	Connected to others district road	Pucca roads	Kutchcha roads	Water bounded macadam(WBM) roads	Navigable waterway (river/canal)(NW)	Footpaths (FP)	Commercial & Co-operative Banks	ATM	Agricultural Credit Societies	Self-Help Group (SHG)	Public distribution system (PDS) shop	Mandis / Regular market	Weekly Haat	Location code no.
68	69	70	71	72	73	74	75	76	77	78	79	80	81	82	83	3
<b>Location Code:0009</b>																
c	c	c	c	Yes	Yes	a	c	Yes	a	b	Yes	Yes	Yes	a	a	598155
c	Yes	Yes	Yes	Yes	Yes	Yes	c	Yes	a	b	b	Yes	b	a	a	598156
c	Yes	Yes	Yes	Yes	Yes	Yes	c	Yes	a	b	b	Yes	b	a	a	598157
c	Yes	Yes	Yes	Yes	Yes	Yes	c	Yes	a	b	Yes	Yes	Yes	a	Yes	598158
c	c	c	c	Yes	Yes	Yes	c	Yes	a	b	b	Yes	b	a	a	598159
c	c	Yes	Yes	Yes	Yes	a	c	Yes	a	b	c	Yes	Yes	a	a	598160
c	c	c	c	Yes	Yes	a	c	Yes	a	b	b	Yes	Yes	b	a	598161
c	c	c	c	b	Yes	Yes	c	Yes	a	b	Yes	Yes	Yes	a	a	598162
c	c	c	c	Yes	Yes	a	c	Yes	a	b	Yes	Yes	a	Yes	a	598163
c	c	c	c	Yes	Yes	Yes	c	Yes	a	b	a	Yes	a	a	a	598164
c	c	c	Yes	Yes	Yes	Yes	c	Yes	a	b	Yes	Yes	Yes	b	Yes	598165
c	c	c	c	Yes	Yes	Yes	c	Yes	a	b	a	Yes	a	b	a	598166
c	c	c	c	Yes	Yes	Yes	c	Yes	a	b	Yes	Yes	Yes	a	a	598167
Yes	c	Yes	c	Yes	Yes	Yes	c	Yes	a	b	Yes	Yes	Yes	b	a	598168
c	Yes	Yes	Yes	Yes	Yes	Yes	c	Yes	a	b	b	Yes	a	a	a	598169
c	Yes	Yes	Yes	Yes	Yes	Yes	c	Yes	a	b	Yes	Yes	Yes	Yes	Yes	598170
a	Yes	c	c	Yes	Yes	Yes	c	Yes	a	b	a	Yes	Yes	b	a	598171
c	c	c	c	Yes	Yes	Yes	c	Yes	Yes	b	Yes	Yes	Yes	a	Yes	598172
Yes	c	Yes	c	Yes	Yes	Yes	c	Yes	a	b	b	Yes	b	a	a	598173
c	c	c	Yes	Yes	Yes	Yes	c	Yes	a	b	Yes	Yes	Yes	b	Yes	598174
c	c	c	c	Yes	Yes	Yes	c	Yes	a	b	Yes	Yes	Yes	a	a	598175
c	c	c	c	Yes	Yes	Yes	c	Yes	Yes	b	Yes	Yes	Yes	Yes	Yes	598176
c	Yes	Yes	Yes	Yes	Yes	Yes	c	Yes	a	b	Yes	Yes	Yes	a	a	598177
c	c	Yes	Yes	Yes	Yes	Yes	c	Yes	a	b	Yes	Yes	Yes	b	a	598178
c	c	Yes	Yes	Yes	Yes	Yes	c	Yes	a	b	a	Yes	Yes	a	a	598179

Availability of miscellaneous facilities (If amenities available code -Yes is given, If not available within the village, the distance range code viz; a for < 5 Kms, b for 5-10 Kms and c for 10+ kms of nearest place where facility is available is given).

Sl.no	Name of the village	Location code no.	Agricultural marketing society	Integrated Child Development Scheme (Nutritional Centres)	Anganwadi Centre (Nutritional Centres)	Others (Nutritional Centres)	ASHA (Accredited Social Health Activist)	Community centre with/without TV	Sports Field,	Sports Club / Recreation Centre	Cinema / Video Hall	Public Library	Public Reading Room	Newspaper Supply	Assembly Polling station	Birth & Death Registration Office
1	2	3	84	85	86	87	88	89	90	91	92	93	94	95	96	97
<b>Name of CD Block:-Parasgad</b>																
1	Akkisagar	598155	c	Yes	Yes	b	Yes	c	a	a	a	a	a	Yes	Yes	Yes
2	Dasanal	598156	c	a	a	Yes	a	c	a	a	a	b	b	Yes	Yes	Yes
3	Mellikeri	598157	c	Yes	Yes	b	Yes	b	b	b	a	b	b	Yes	Yes	Yes
4	Mugalihal	598158	c	Yes	Yes	b	Yes	c	Yes	a	a	Yes	Yes	Yes	Yes	Yes
5	Govanakoppa K.S.	598159	c	a	a	b	Yes	c	a	a	a	a	a	Yes	b	Yes
6	Tavalageri	598160	c	a	a	c	Yes	c	a	a	a	b	b	Yes	Yes	Yes
7	Kurabagatti	598161	c	Yes	Yes	c	Yes	c	a	a	a	a	a	Yes	Yes	Yes
8	Kodliwad	598162	c	Yes	Yes	b	Yes	c	a	a	a	a	a	Yes	Yes	Yes
9	Itnal	598163	c	Yes	Yes	a	Yes	c	Yes	a	a	b	b	Yes	Yes	Yes
10	Korakoppa	598164	b	a	a	b	Yes	c	a	a	a	a	a	Yes	Yes	Yes
11	Sattigeri	598165	b	Yes	Yes	b	Yes	c	Yes	Yes	a	Yes	Yes	Yes	Yes	Yes
12	Gudamakeri	598166	b	b	b	b	b	b	Yes	a	a	a	a	Yes	Yes	Yes
13	Yaranavi	598167	b	Yes	Yes	b	Yes	b	b	b	a	a	a	Yes	Yes	Yes
14	Madamageri	598168	a	a	a	a	Yes	a	b	b	a	a	Yes	Yes	Yes	Yes
15	Kotur	598169	a	a	a	b	Yes	b	a	a	a	a	a	Yes	Yes	Yes
16	Shivapur	598170	Yes	Yes	Yes	Yes	Yes	b	a	a	a	Yes	Yes	Yes	Yes	Yes
17	Goraguddi	598171	c	Yes	Yes	b	Yes	b	a	a	a	a	a	Yes	Yes	Yes
18	Kadabi	598172	c	Yes	Yes	b	Yes	Yes	Yes	a	a	Yes	Yes	Yes	Yes	Yes
19	Bolakadabi	598173	c	a	a	b	Yes	b	b	b	a	b	b	Yes	Yes	Yes
20	Yarazarvi	598174	b	Yes	Yes	b	Yes	b	a	a	a	Yes	Yes	Yes	Yes	Yes
21	Budigoppa	598175	b	Yes	Yes	b	Yes	b	a	a	a	a	a	Yes	Yes	Yes
22	Yaragatti	598176	Yes	Yes	Yes	Yes	Yes	Yes	Yes	Yes	Yes	Yes	Yes	Yes	Yes	Yes
23	Soppadla	598177	Yes	Yes	Yes	b	Yes	b	Yes	a	b	Yes	Yes	Yes	Yes	Yes
24	Rainapur	598178	a	a	a	a	Yes	b	a	a	a	a	a	Yes	Yes	Yes
25	Aladakatti K.M	598179	b	Yes	Yes	Yes	Yes	b	Yes	a	a	a	a	Yes	Yes	Yes

**Village Directory**  
**Land use( as in 2009)**

Availability of electricity (Yes/No)				Land Use								
				Nearest Town	Area under different types of land use ( in hectares rounded up to one decimal place)							
Power Supply for Domestic Use (ED)	Power Supply for Agricultural Use (EAG)	Power Supply for Commercial Use (EC)	Power Supply for All Uses (EA)	Name	Distance range code i.e. a for < 5 Kms, b for 5-10 Kms and c for 10+ kms .	Forests	Area under Non- agricultural Uses	Barren and Un-cultivable land	Permanent Pastures and Other Grazing Lands	Land Under Miscellaneous Tree Crops etc.	Culturable Waste Land	Location code no.
98	99	100	101	102	103	104	105	106	107	108	109	3
<b>Location Code:0009</b>												
No	No	No	Yes	GOKAK	c	0	46.4	56.3	0	0	0	598155
No	No	No	Yes	GOKAK	c	0	49.6	0	0	0	0	598156
No	No	No	Yes	GOKAK	c	0	0	4.1	159.1	0	0	598157
No	No	No	Yes	GOKAK	c	0	76.2	242.2	0	0	0	598158
No	No	No	Yes	GOKAK	c	0	46.6	31.8	0	0	0	598159
No	No	No	Yes	GOKAK	c	0	31.8	5.5	0	0	0	598160
No	No	No	Yes	GOKAK	c	0	12.6	8.6	59.6	0	0	598161
No	No	No	Yes	GOKAK	c	0	37.3	278.4	0	0	0	598162
No	No	No	Yes	GOKAK	c	0	20.7	96.8	0	0	0	598163
No	No	No	Yes	GOKAK	c	0	20.2	10.9	9.2	0	0	598164
No	No	No	Yes	GOKAK	c	0	182.2	144.9	0	0	0	598165
No	No	No	Yes	GOKAK	c	0	6.5	80	0	0.6	0	598166
No	No	No	Yes	GOKAK	c	0	248.6	117.6	0	0	0	598167
No	No	No	Yes	GOKAK	c	0	7.1	74.1	680.2	0	0	598168
No	No	No	Yes	GOKAK	c	0	7.1	56.7	124	0	23.5	598169
No	No	No	Yes	GOKAK	c	0	0	37.8	0	0	12.1	598170
No	No	No	Yes	GOKAK	c	17.1	0	0	8.8	0	49.8	598171
No	No	No	Yes	GOKAK	c	408.2	87.8	77	146.6	0	99	598172
No	No	No	Yes	GOKAK	c	21.6	12.3	2.2	0	0	16.2	598173
No	No	No	Yes	GOKAK	c	0	38.6	31.4	298.8	0	0	598174
No	No	No	Yes	GOKAK	c	0	74.9	14.3	297.6	0	0	598175
No	No	No	Yes	BAIL HONGAL	c	0	70	39.7	0	0	0	598176
No	No	No	Yes	BAIL HONGAL	c	0	64.4	19.1	33.8	0	0	598177
No	No	No	Yes	SOUNDATTI	c	0	48.8	5.2	7.8	0	0	598178
No	No	No	Yes	BAIL HONGAL	c	0	4.3	4.3	128.9	0	0	598179

Sl.no	Name of the village	Location code no.	Land Use					Area irrigated by source (in hectare).					
			Area under different types of land use ( in hectares rounded up to one decimal place)										
1	2	3	Fallow lands other than current fallows	Current Fallows	Net Area Sown	Total Irrigated Land Area	Total Un-irrigated Land Area	Canals ( C )	Wells/Tube-wells(W/TW)	Tanks/Lakes(T/L)	Water Falls(WF)	Others(O)	
110	111	112	113	114	115	116	117	118	119				
<b>Name of CD Block:-Parasgad</b>													
1	Akkisagar	598155	0	9.1	799.8	13.6	786.3	0	13.6	0	0	0	
2	Dasanal	598156	0	9.2	704.6	125.5	579.1	0	125.5	0	0	0	
3	Mellikeri	598157	0	9.1	1127.2	166	961.2	0	166	0	0	0	
4	Mugalihal	598158	0	7.2	2141.2	537.6	1603.6	0	537.6	0	0	0	
5	Govanakoppa K.S.	598159	0	8.1	769.1	12.2	756.9	0	12.2	0	0	0	
6	Tavalageri	598160	0	8.2	345.2	9.4	335.7	0	9.4	0	0	0	
7	Kurabagatti	598161	0	10.2	943.6	48.6	895	0	48.6	0	0	0	
8	Kodliwad	598162	0	9.2	1895	89.6	1805.5	0	89.6	0	0	0	
9	Itnal	598163	0	9.1	1373.7	49.8	1323.9	0	49.8	0	0	0	
10	Korakoppa	598164	0	5.6	453.4	399.4	54	289.3	110.1	0	0	0	
11	Sattigeri	598165	0	27.1	4213.4	200	4013.4	0	180	20	0	0	
12	Gudamakeri	598166	0	5	449.8	12	437.8	0	12	0	0	0	
13	Yaraganavi	598167	0	8.1	1864.7	0	1864.7	0	0	0	0	0	
14	Madamageri	598168	0	8.2	1131.9	378.3	753.6	275.8	102.5	0	0	0	
15	Kotur	598169	0	10.2	127.5	0	127.5	0	0	0	0	0	
16	Shivapur	598170	0	0	282	80.8	201.2	0	0	80.8	0	0	
17	Goraguddi	598171	0	0	598.4	283.3	315.1	0	100	183.3	0	0	
18	Kadabi	598172	0	7.2	638.8	196.9	441.9	0	0	196.9	0	0	
19	Bolakadabi	598173	0	0	201.9	40.5	161.4	0	0	0	0	40.5	
20	Yarazarvi	598174	0	8.2	1443.8	354	1089.8	0	354	0	0	0	
21	Budigoppa	598175	0	10.2	1079.1	151.6	927.5	0	151.6	0	0	0	
22	Yaragatti	598176	0	18.2	1754.7	182.2	1572.5	0	182.2	0	0	0	
23	Soppadla	598177	0	10.1	1172	301.6	870.4	0	301.6	0	0	0	
24	Rainapur	598178	0	12.2	1106.9	841.6	265.3	144.3	697.3	0	0	0	
25	Aladakatti K.M	598179	0	7.2	526.1	304.4	221.7	120	134.4	50	0	0	

**Village Directory**  
**Land use( as in 2009)**

**Name of three most important commodities manufactured**

First	Second	Third	Name of the village	Location code no.
120	121	122	2	3
Location Code:0009				
-	-	-	Akkisagar	598155
-	-	-	Dasanal	598156
-	-	-	Mellikeri	598157
-	-	-	Mugalihal	598158
-	-	-	Govanakoppa K.S.	598159
-	-	-	Tavalageri	598160
-	-	-	Kurabagatti	598161
-	-	-	Kodliwad	598162
-	-	-	Itnal	598163
-	-	-	Korakoppa	598164
-	-	-	Sattigeri	598165
-	-	-	Gudamakeri	598166
-	-	-	Yaraganavi	598167
-	-	-	Madamageri	598168
-	-	-	Kotur	598169
-	-	-	Shivapur	598170
-	-	-	Goraguddi	598171
-	-	-	Kadabi	598172
-	-	-	Bolakadabi	598173
-	-	-	Yarazarvi	598174
-	-	-	Budigoppa	598175
-	-	-	Yaragatti	598176
-	-	-	Soppadla	598177
-	-	-	Rainapur	598178
-	-	-	Aladakatti K.M	598179

Number of educational amenities available. (If not available within the village, the distance range code viz; a for < 5 Kms, b for 5-10 Kms and c for 10+ kms of nearest place where facility is available is given).

Sl.no	Name of the village	Location code no.	Total area of the village ( in hectares rounded up to one decimal place)	Total population ( 2011 census )	Number of households (2011 census)	Pre-Primary school (PP)	Primary school (P)	Middle school (M)	Secondary School (S)	Senior Secondary school (SS)	Degree college of arts science & commerce (ASC)	Engineering college(EC)	Medical college (MC)	Management institute (MI)
1	2	3	4	5	6	7	8	9	10	11	12	13	14	15
<b>Name of CD Block:-Parasgad</b>														
26	Nugganatti	598180	833	1833	329	b	1	a	a	b	b	c	c	c
27	Tallur	598181	3609.6	3762	818	1	4	2	1	b	b	c	c	c
28	Somapur	598182	568.3	1893	316	a	a	a	a	c	c	c	c	c
29	Jalikatti	598183	1097.7	1022	195	a	2	1	a	b	a	c	b	c
30	Jeevapur	598184	700.1	1454	290	b	1	1	b	b	b	c	c	c
31	Shrirangapur	598185	1127.4	1407	247	b	1	a	a	c	c	c	c	c
32	Benakatti	598186	834.7	3452	655	1	4	1	1	b	b	c	c	c
33	Madlur	598187	647.5	2090	381	b	2	1	1	c	c	c	c	c
34	Mabanur	598188	705.8	4436	697	b	3	1	a	c	c	c	c	c
35	Chikkabudanur	598189	596	589	111	a	1	a	a	c	c	c	c	c
36	Kutaranatti	598190	451.2	1177	217	a	1	a	a	c	c	c	c	c
37	Hirebudanur	598191	1865.1	2318	466	b	1	1	1	c	c	c	c	c
38	Malagali	598192	724.4	1371	254	b	1	1	b	b	c	c	b	c
39	Tadasalur	598193	1691.2	1721	338	b	2	1	b	b	c	c	c	c
40	Gundlur	598194	908.1	0	0						Un-inhabited			
41	Chachadi	598195	2093.6	4983	979	2	2	2	1	2	c	c	c	c
42	Gontamar	598196	392.5	578	110	b	1	a	a	a	b	c	c	c
43	Mutawad	598197	921.8	2358	468	b	2	1	a	b	b	c	c	c
44	Inchal	598198	3106.4	6563	1295	2	5	2	1	1	b	c	b	c
45	Harugoppa	598199	1358.6	2879	537	a	2	1	a	c	c	c	c	c
46	Basargi [K.M.]	598200	509.1	0	0						Un-inhabited			
47	Halaki	598201	1249.7	1282	249	b	2	1	b	b	c	c	b	c
48	Mahantheshnagar	598202	122.4	545	92	b	1	b	b	b	c	c	b	c
49	Jangamabudagatti	598203	537.4	799	124	b	1	b	b	b	c	c	b	c
50	Shivanagar	598204	173.9	574	85	b	1	b	b	b	1	c	c	1

Number of educational amenities available. (If not available within the village , the distance range code viz; a for < 5 Kms, b for 5-10 Kms and c for 10+ kms of nearest place where facility is available is given).

Number of Medical Amenities available. (If not available within the village , the distance range code viz; a for < 5 Kms, b for 5-10 Kms and c for 10+ kms of nearest place where facility is available is given).

Polytechnic (Pt)	Vocational training school /ITI	Non-formal training centre (NFTC)	Special school for disabled (SSD)	Others (specify)	Community health centre (CHC)	Primary health centre (PHC)	Primary health sub centre (PHS)	Maternity and child welfare centre (MCW)	T.B. clinic (TBC)	Hospital-allopathic (HA)	Hospital-alternative medicine (HO)	Dispensary (D)	Veterinary hospital (VH)	Mobile health clinic(MHC)	Family welfare centre (FWC)	Location code no.
16	17	18	19	20	21	22	23	24	25	26	27	28	29	30	31	3
Location Code:0009																
c	b	c	c		b	b	b	b	b	b	b	b	a	b	b	598180
c	b	c	c		b	1	1	1	1	b	b	1	1	c	1	598181
c	c	c	c		c	a	a	a	a	c	c	a	a	c	a	598182
c	b	c	c		b	a	a	a	a	b	b	a	a	c	a	598183
c	b	c	c		b	a	a	a	a	b	b	1	b	c	a	598184
c	c	c	c		b	a	b	a	a	c	c	c	b	c	b	598185
c	b	c	c		b	b	b	b	b	b	b	b	b	c	b	598186
c	b	c	c		b	1	1	1	1	b	b	b	b	c	1	598187
c	b	c	c		c	b	b	b	b	b	b	b	b	c	b	598188
c	c	c	c		c	b	b	b	b	b	c	b	b	c	b	598189
c	c	c	c		c	b	b	b	b	b	c	b	b	1	b	598190
c	c	c	c		c	b	b	b	b	b	1	b	b	1	b	598191
c	c	c	c		c	b	b	b	b	b	c	b	a	1	b	598192
c	c	c	c		c	b	1	b	b	b	c	b	b	1	1	598193
					Un-inhabited											598194
c	b	c	c		c	1	1	1	1	b	c	1	1	b	1	598195
c	b	c	b		b	b	a	b	b	c	a	1	1	a	a	598196
b	b	b	b		b	a	1	a	a	a	b	a	a	b	1	598197
b	b	b	b		b	1	1	1	1	b	c	1	1	b	1	598198
c	c	c	b		c	a	1	a	a	b	c	1	a	c	1	598199
					Un-inhabited											598200
c	c	c	c		c	b	b	b	b	b	c	b	b	1	b	598201
c	c	c	c		c	b	b	b	b	b	c	b	b	1	b	598202
c	c	c	c		c	b	b	b	b	b	c	b	b	1	b	598203
1	1	1	1		c	b	b	b	b	b	c	b	b	b	b	598204

			Number of Non-Government Medical Amenities available.							Availability of drinking water - (Yes / No)			
Sl.no	Name of the village	Location code no.	Charitable non Govt. hospital/Nursing home.	Medical practitioner with MBBS Degree	Medical practitioner with other degree	Medical practitioner with no degree	Traditional practitioner and faith healer .	Medicine Shop	Others	Tap water (Treated/Untreated)	Well water (Covered / Uncovered well)	Hand Pump	Tube wells / Bore well
1	2	3	32	33	34	35	36	37	38	39	40	41	42
<b>Name of CD Block:-Parasgad</b>													
26	Nugganatti	598180	0	0	1	0	0	0	0	Yes	No	Yes	Yes
27	Tallur	598181	0	0	1	1	0	1	0	Yes	No	Yes	Yes
28	Somapur	598182	0	0	1	0	0	0	0	Yes	Yes	Yes	Yes
29	Jalikatti	598183	0	0	0	1	0	0	0	Yes	No	Yes	Yes
30	Jeevapur	598184	0	0	1	0	0	0	0	Yes	Yes	Yes	Yes
31	Shrirangapur	598185	0	0	1	0	0	0	0	Yes	Yes	Yes	Yes
32	Benakatti	598186	0	0	1	0	0	0	0	Yes	Yes	Yes	Yes
33	Madlur	598187	0	0	0	0	0	0	0	Yes	Yes	Yes	Yes
34	Mabanur	598188	0	0	1	0	0	0	0	Yes	Yes	Yes	Yes
35	Chikkabudanur	598189	0	0	0	0	0	0	0	Yes	No	Yes	Yes
36	Kutaranatti	598190	0	0	0	0	0	0	0	Yes	No	Yes	Yes
37	Hirebudanur	598191	0	0	0	1	0	0	0	Yes	Yes	Yes	Yes
38	Malagali	598192	0	0	0	0	0	0	0	Yes	No	Yes	Yes
39	Tadasalur	598193	0	0	0	0	0	0	0	Yes	Yes	Yes	Yes
40	Gundlur	598194	Un-inhabited										
41	Chachadi	598195	0	1	0	2	2	1	0	Yes	Yes	Yes	Yes
42	Gontamar	598196	1	3	1	1	0	1	0	Yes	No	Yes	Yes
43	Mutawad	598197	0	0	0	0	0	0	0	Yes	Yes	Yes	Yes
44	Inchal	598198	1	2	1	1	0	1	0	Yes	Yes	Yes	Yes
45	Harugoppa	598199	0	0	0	1	0	0	0	Yes	Yes	Yes	Yes
46	Basargi [K.M.]	598200	Un-inhabited										
47	Halaki	598201	0	0	0	0	0	0	0	Yes	Yes	Yes	Yes
48	Mahanteshnagar	598202	0	0	0	0	0	0	0	Yes	No	Yes	Yes
49	Jangamabudagatti	598203	0	0	0	0	0	0	0	Yes	No	Yes	Yes
50	Shivanagar	598204	0	0	0	0	0	0	0	Yes	No	Yes	Yes



**Village Directory**  
**Land use( as in 2009)**

Availability of drinking water - (Yes / No)			Availability of toilet & others (Yes / No)					Communication and transport facilities (If amenities available code -Yes is given except for Village Pin Code ,If not available within the village , the distance range code viz; a for < 5 Kms, b for 5-10 Kms and c for 10+ kms of nearest place where facility is available is given).								
Spring	River / Canal	Tank / Pond / Lake	Others	Community toilet including bath.	Community toilet excluding bath.	Rural sanitary mart or sanitary hardware outlet available near the village.	Community bio- gas or recycle of waste for productive use.	Post office(PO)	Sub post office (SPO)	Post & Telegraph office (P&TO)	Village Pin Code	Telephones (Land lines)	Public call office (PCO)	Mobile phone coverage	Location code no.	
43	44	45	46	47	48	49	50	51	52	53	54	55	56	57	3	
<b>Location Code:0009</b>																
No	No	Yes	No	No	No	No	No	b	Yes	Yes	591117	Yes	Yes	Yes	598180	
No	Yes	Yes	No	No	Yes	Yes	No	b	a	b	591117	Yes	Yes	Yes	598181	
No	No	No	No	No	Yes	No	No	a	b	c	591119	Yes	b	Yes	598182	
No	Yes	No	No	No	No	No	No	a	b	c	591129	Yes	b	Yes	598183	
No	No	No	No	Yes	No	No	No	a	Yes	c	591119	Yes	b	Yes	598184	
No	No	No	No	No	Yes	No	No	a	b	b	591119	Yes	b	a	598185	
No	No	No	No	No	Yes	No	No	a	Yes	b	591119	Yes	b	a	598186	
No	No	No	No	No	No	No	No	b	Yes	Yes	591117	Yes	Yes	Yes	598187	
No	Yes	No	No	Yes	No	Yes	No	c	Yes	c	591102	Yes	Yes	Yes	598188	
No	No	Yes	No	No	Yes	No	No	b	a	b	591102	Yes	a	a	598189	
No	No	No	No	Yes	No	No	No	b	Yes	b	591121	Yes	a	Yes	598190	
No	No	Yes	No	No	No	No	No	b	Yes	Yes	591102	Yes	Yes	Yes	598191	
No	No	No	No	No	No	No	No	c	Yes	c	591102	Yes	Yes	Yes	598192	
No	No	Yes	No	No	No	No	No	a	Yes	b	591119	Yes	b	a	598193	
Un-inhabited															598194	
No	No	Yes	No	No	No	No	No	b	b	b	591119	Yes	b	Yes	598195	
No	No	Yes	No	No	No	No	No	b	b	b	591119	Yes	b	Yes	598196	
No	No	Yes	No	No	No	No	Yes	b	b	b	591119	Yes	b	Yes	598197	
No	No	Yes	No	No	No	Yes	Yes	Yes	a	Yes	591119	Yes	Yes	Yes	598198	
No	No	Yes	No	No	Yes	No	No	a	a	a	591119	Yes	a	Yes	598199	
Un-inhabited															598200	
No	No	No	No	No	No	No	No	a	a	a	591119	Yes	a	Yes	598201	
No	No	No	No	No	No	No	No	a	a	a	591119	Yes	Yes	a	598202	
No	No	No	No	No	No	No	No	a	b	b	591119	Yes	b	Yes	598203	
No	No	Yes	No	No	No	No	No	a	Yes	b	591119	Yes	b	Yes	598204	

Communication and transport facilities (If amenities available code - Yes is given except for Village Pin Code ,If not available within the village , the distance range code viz; a for < 5 Kms, b for 5-10 Kms and c for 10+ kms of nearest place where facility is available is given).

Sl.no	Name of the village	Location code no.	Internet cafes/ Common service centre (CSC)	Private courier facility	Bus service (Public & Private)	Railway stations	Auto/Modified Autos	Taxis and Vans	Tractors	Cycle-pulled rickshaws(Manual & Machine driven)	Carts driven by animals	Sea /River ferry service
1	2	3	58	59	60	61	62	63	64	65	66	67
Name of CD Block:-Parasgad												
26	Nugganatti	598180	c	c	Yes	c	Yes	Yes	Yes	Yes	Yes	c
27	Tallur	598181	c	c	Yes	c	Yes	Yes	Yes	c	Yes	c
28	Somapur	598182	c	c	Yes	c	b	c	c	c	b	c
29	Jalikatti	598183	c	c	Yes	c	b	c	c	c	b	c
30	Jeevapur	598184	c	c	Yes	c	b	Yes	c	c	b	c
31	Shrirangapur	598185	c	c	Yes	c	b	c	c	c	b	c
32	Benakatti	598186	c	c	Yes	c	Yes	Yes	c	c	b	c
33	Madlur	598187	c	c	Yes	c	Yes	Yes	Yes	Yes	Yes	c
34	Mabanur	598188	c	c	Yes	c	Yes	c	Yes	c	Yes	c
35	Chikkabudanur	598189	c	c	Yes	c	b	c	Yes	c	Yes	c
36	Kutaranatti	598190	b	Yes	Yes	b	b	Yes	Yes	b	Yes	c
37	Hirebudanur	598191	b	b	Yes	c	b	b	Yes	b	Yes	b
38	Malagali	598192	c	c	Yes	c	Yes	c	Yes	c	Yes	c
39	Tadasalur	598193	c	c	Yes	c	Yes	Yes	c	c	b	c
40	Gundlur	598194	Un-inhabited									
41	Chachadi	598195	c	c	Yes	c	b	c	c	c	b	c
42	Gontamar	598196	c	c	Yes	c	b	c	c	c	b	c
43	Mutawad	598197	c	c	Yes	c	b	b	Yes	c	Yes	c
44	Inchal	598198	Yes	b	Yes	c	Yes	Yes	Yes	b	Yes	c
45	Harugoppa	598199	c	c	Yes	c	b	Yes	Yes	c	Yes	c
46	Basargi [K.M.]	598200	Un-inhabited									
47	Halaki	598201	c	c	Yes	c	a	c	Yes	c	Yes	c
48	Mahanteshnagar	598202	c	c	Yes	a	b	c	Yes	c	Yes	c
49	Jangamabudagatti	598203	b	b	Yes	c	Yes	b	b	b	b	c
50	Shivanagar	598204	a	a	Yes	c	Yes	Yes	b	a	b	c

**Village Directory**

**Land use( as in 2009)**

**Village connected to highways,village roads, banks & credit societies**  
**(If amenities available code -Yes is given, If not available within the**  
**village , the distance range code viz; a for < 5 Kms, b for 5-10 Kms**  
**and c for 10+ kms of nearest place where facility is available is given).**

**Availability of miscellaneous**  
**facilities (If amenities available**  
**code -Yes is given, If not available**  
**within the village , the distance**  
**range code viz; a for < 5 Kms, b**  
**for 5-10 Kms and c for 10+ kms**  
**of nearest place where facility is**  
**available is given).**

Connected to national highway(NH)	Connected to state highway(SH)	Connected to major district road (MDR)	Connected to others district road	Pucca roads	Kutchcha roads	Water bounded macadam(WBM) roads	Navigable waterway (river/canal)(NW)	Footpaths (FP)	Commercial & Co-operative Banks	ATM	Agricultural Credit Societies	Self-Help Group (SHG)	Public distribution system (PDS) shop	Mandis / Regular market	Weekly Haat	Location code no.
68	69	70	71	72	73	74	75	76	77	78	79	80	81	82	83	3
<b>Location Code:0009</b>																
c	c	c	c	Yes	Yes	Yes	c	Yes	a	b	a	Yes	Yes	a	a	598180
c	c	c	c	Yes	Yes	Yes	c	Yes	Yes	b	Yes	Yes	Yes	b	a	598181
c	c	c	c	Yes	Yes	Yes	c	Yes	a	b	a	Yes	Yes	b	a	598182
c	c	Yes	c	Yes	Yes	Yes	c	Yes	a	b	Yes	Yes	a	a	a	598183
c	c	Yes	c	Yes	Yes	Yes	c	Yes	a	b	Yes	Yes	Yes	a	a	598184
c	c	c	c	Yes	Yes	Yes	c	Yes	a	b	Yes	Yes	b	b	a	598185
c	c	Yes	c	Yes	Yes	Yes	c	Yes	a	b	Yes	Yes	Yes	b	a	598186
c	c	c	c	Yes	Yes	Yes	c	Yes	a	b	a	Yes	Yes	Yes	a	598187
c	c	c	c	Yes	Yes	a	c	Yes	a	b	Yes	Yes	Yes	b	a	598188
c	c	c	c	Yes	Yes	Yes	c	Yes	a	b	a	Yes	a	b	a	598189
c	b	b	b	Yes	Yes	a	c	Yes	a	b	a	Yes	a	b	a	598190
c	b	b	b	Yes	Yes	Yes	b	Yes	a	b	Yes	Yes	Yes	b	Yes	598191
c	c	c	c	Yes	Yes	Yes	c	Yes	a	b	b	Yes	Yes	b	a	598192
c	c	Yes	c	Yes	Yes	Yes	c	Yes	a	b	b	Yes	Yes	a	a	598193
Un-inhabited																598194
c	c	c	c	Yes	Yes	Yes	c	Yes	Yes	b	Yes	Yes	Yes	Yes	Yes	598195
c	c	c	c	Yes	Yes	Yes	c	Yes	a	b	a	Yes	a	a	a	598196
c	c	Yes	Yes	Yes	Yes	Yes	c	Yes	a	b	Yes	Yes	Yes	Yes	a	598197
c	b	Yes	Yes	Yes	Yes	Yes	c	Yes	Yes	b	Yes	Yes	Yes	Yes	Yes	598198
c	c	c	c	Yes	Yes	a	c	Yes	a	b	Yes	Yes	Yes	Yes	a	598199
Un-inhabited																598200
c	c	c	Yes	Yes	Yes	a	c	Yes	a	b	b	Yes	b	b	a	598201
c	c	c	c	Yes	Yes	Yes	c	Yes	a	b	b	Yes	b	b	a	598202
c	b	b	b	Yes	Yes	Yes	c	Yes	a	b	b	Yes	b	a	a	598203
c	a	Yes	a	Yes	Yes	Yes	c	Yes	a	b	b	Yes	b	b	a	598204

Availability of miscellaneous facilities (If amenities available code -Yes is given, If not available within the village , the distance range code viz; a for < 5 Kms, b for 5-10 Kms and c for 10+ kms of nearest place where facility is available is given).

Sl.no	Name of the village	Location code no.	Agricultural marketing society	Integrated Child Development Scheme (Nutritional Centres)	Anganwadi Centre (Nutritional Centres)	Others (Nutritional Centres)	ASHA (Accredited Social Health Activist)	Community centre with/without TV	Sports Field,	Sports Club / Recreation Centre	Cinema / Video Hall	Public Library	Public Reading Room	Newspaper Supply	Assembly Polling station	Birth & Death Registration Office
1	2	3	84	85	86	87	88	89	90	91	92	93	94	95	96	97
<b>Name of CD Block:-Parasgad</b>																
26	Nugganatti	598180	b	Yes	Yes	b	Yes	b	a	a	a	a	a	Yes	Yes	Yes
27	Tallur	598181	b	Yes	Yes	b	Yes	Yes	Yes	a	a	Yes	Yes	Yes	Yes	Yes
28	Somapur	598182	c	Yes	Yes	c	Yes	c	Yes	a	a	a	a	Yes	Yes	Yes
29	Jalikatti	598183	b	Yes	Yes	b	Yes	c	Yes	a	a	a	a	Yes	Yes	Yes
30	Jeevapur	598184	b	Yes	Yes	b	Yes	c	Yes	a	a	b	b	Yes	Yes	Yes
31	Shrirangapur	598185	c	Yes	Yes	b	b	c	a	a	a	Yes	Yes	Yes	Yes	Yes
32	Benakatti	598186	b	Yes	Yes	b	Yes	c	a	a	a	Yes	Yes	Yes	Yes	Yes
33	Madlur	598187	c	Yes	Yes	a	Yes	c	a	a	a	Yes	Yes	Yes	Yes	Yes
34	Mabanur	598188	b	Yes	Yes	b	Yes	c	a	a	a	Yes	Yes	Yes	Yes	Yes
35	Chikkabudanur	598189	c	a	a	b	Yes	c	a	a	a	a	a	Yes	Yes	Yes
36	Kutaranatti	598190	c	a	a	Yes	Yes	c	a	a	a	a	a	Yes	Yes	Yes
37	Hirebudanur	598191	c	Yes	Yes	Yes	Yes	c	a	a	a	Yes	Yes	Yes	Yes	Yes
38	Malagali	598192	c	Yes	Yes	b	Yes	c	a	a	a	a	a	Yes	Yes	Yes
39	Tadasalur	598193	c	Yes	Yes	b	Yes	c	a	a	a	Yes	Yes	Yes	Yes	Yes
40	Gundlur	598194	Un-inhabited													
41	Chachadi	598195	c	a	a	b	Yes	Yes	a	a	a	a	a	Yes	Yes	Yes
42	Gontamar	598196	b	a	a	Yes	Yes	c	a	a	a	a	a	Yes	Yes	Yes
43	Mutawad	598197	b	Yes	Yes	b	Yes	b	a	a	a	a	a	Yes	Yes	Yes
44	Inchal	598198	Yes	Yes	Yes	b	Yes	Yes	Yes	Yes	Yes	Yes	Yes	Yes	Yes	Yes
45	Harugoppa	598199	c	a	a	Yes	Yes	c	a	a	a	Yes	Yes	Yes	Yes	Yes
46	Basargi [K.M.]	598200	Un-inhabited													
47	Halaki	598201	c	Yes	Yes	b	Yes	c	a	a	a	a	a	Yes	Yes	Yes
48	Mahantheshnagar	598202	c	b	b	c	b	c	a	a	a	b	b	Yes	Yes	Yes
49	Jangamabudagatti	598203	c	a	a	c	Yes	c	a	a	b	b	b	Yes	Yes	Yes
50	Shivanagar	598204	c	a	a	Yes	b	c	b	b	a	b	b	Yes	Yes	Yes

**Village Directory**  
**Land use( as in 2009)**

Availability of electricity (Yes/No)				Land Use								
				Nearest Town	Area under different types of land use ( in hectares rounded up to one decimal place)							
Power Supply for Domestic Use (ED)	Power Supply for Agricultural Use (EAG)	Power Supply for Commercial Use (EC)	Power Supply for All Uses (EA)	Name	Distance range code i.e. a for < 5 Kms, b for 5-10 Kms and c for 10+ kms .	Forests	Area under Non- agricultural Uses	Barren and Un-cultivable land	Permanent Pastures and Other Grazing Lands	Land Under Miscellaneous Tree Crops etc.	Culturable Waste Land	Location code no.
98	99	100	101	102	103	104	105	106	107	108	109	3
<b>Location Code:0009</b>												
No	No	No	Yes	BAIL HONGAL	c	0	13.3	3.9	0	392.8	0	598180
No	No	No	Yes	BAIL HONGAL	c	0	66.7	166.1	0	2678.6	0	598181
No	No	No	Yes	BAIL HONGAL	c	0	0	20.5	0	0	60.7	598182
No	No	No	Yes	PARASGAD	c	0	27.1	26.3	0	474	0	598183
No	No	No	Yes	BAIL HONGAL	c	376.4	12.5	0.1	0	0	28.1	598184
No	No	No	Yes	SOUNDATTI	c	341.3	67.7	2.5	5	0	0	598185
No	No	No	Yes	SOUNDATTI	c	0	7.6	0	0	0	28.7	598186
No	No	No	Yes	SOUNDATTI	c	376.5	42.1	2.1	0	0	0	598187
No	No	No	Yes	SOUNDATTI	c	0	72.1	0	2	0	0	598188
No	No	No	Yes	BAIL HONGAL	c	0	59.9	3.6	0	0	0	598189
No	No	No	Yes	BAIL HONGAL	c	0	0	15.6	0	0	26.3	598190
No	No	No	Yes	BAIL HONGAL	c	754.4	120.4	84.5	0	0	0	598191
No	No	No	Yes	BAIL HONGAL	c	225.6	9	11.1	0	0	0	598192
No	No	No	Yes	BAIL HONGAL	c	0	42.1	38.5	76.6	0	0	598193
Un-inhabited						0	0	0	0	0	0	598194
No	No	No	Yes	BAIL HONGAL	c	0	0	66.8	45	0	0	598195
No	No	No	Yes	BAIL HONGAL	c	0	9.1	10.8	0	0	0	598196
No	No	No	Yes	BAIL HONGAL	b	0	18.2	15.7	0	0	0	598197
No	No	No	Yes	BAIL HONGAL	b	0	70	17	0	0	0	598198
No	No	No	Yes	BAIL HONGAL	c	0	38.8	34.5	0	0	0	598199
Un-inhabited						0	0	0	0	0	0	598200
No	No	No	Yes	BAIL HONGAL	c	390.6	91.1	19.6	0	0	0	598201
No	No	No	Yes	BAIL HONGAL	c	0	4.3	0	0	0	18.4	598202
No	No	No	Yes	BAIL HONGAL	c	230.8	11.4	11.4	0	0	0	598203
No	No	No	Yes	BAIL HONGAL	c	29.1	4	0	0	0	0	598204

Sl.no	Name of the village	Location code no.	Land Use						Area irrigated by source (in hectare).						
			Area under different types of land use ( in hectares rounded up to one decimal place)						Total Irrigated Land Area	Total Un-irrigated Land Area	Canals ( C )	Wells/Tube-wells(W/TW)	Tanks/Lakes(T/L)	Water Falls(WF)	Others(O)
			Fallow lands other than current fallows	Current Fallows	Net Area Sown	Total Irrigated Land Area	Total Un-irrigated Land Area	Canals ( C )							
1	2	3	110	111	112	113	114	115	116	117	118	119			
<b>Name of CD Block:-Parasgad</b>															
26	Nugganatti	598180	0	10	413	15.1	397.9	0	15.1	0	0	0			
27	Tallur	598181	0	15.4	682.7	400	282.7	220	180	0	0	0			
28	Somapur	598182	0	0	487.1	163.8	323.3	0	163.8	0	0	0			
29	Jalikatti	598183	0	11.1	559.2	315.1	244.1	200.1	115	0	0	0			
30	Jeevapur	598184	0	0	283	99.2	183.8	0	0	0	0	99.2			
31	Shrirangapur	598185	0	8.2	702.7	695.6	7.1	232.6	463	0	0	0			
32	Benakatti	598186	0	0	798.4	367.1	431.3	321.3	0	0	0	45.8			
33	Madlur	598187	0	15.2	211.6	36.6	175	0	36.6	0	0	0			
34	Mabanur	598188	0	0	631.7	600	31.7	302	298	0	0	0			
35	Chikkabudanur	598189	0	10.1	522.4	283.3	239.1	0	0	0	0	283.3			
36	Kutaranatti	598190	0	0	409.3	18.4	390.9	0	18.4	0	0	0			
37	Hirebudanur	598191	0	36.3	869.5	364.2	505.3	0	0	364.2	0	0			
38	Malagali	598192	0	11.3	467.3	60.8	406.5	0	60.8	0	0	0			
39	Tadasalur	598193	0	14.2	1519.8	72.8	1447	0	72.8	0	0	0			
40	Gundlur	598194	0	0	0	0	0	0	0	0	0	0			
41	Chachadi	598195	0	4.4	1977.2	326.6	1650.6	0	326.6	0	0	0			
42	Gontamar	598196	0	4.9	367.8	28.3	339.4	0	28.3	0	0	0			
43	Mutawad	598197	0	2	885.8	142.1	743.7	0	142.1	0	0	0			
44	Inchal	598198	0	3.6	3015.8	252.2	2763.6	0	252.2	0	0	0			
45	Harugoppa	598199	0	6.1	1279.2	35.7	1243.4	0	35.7	0	0	0			
46	Basargi [K.M.]	598200	0	0	0	0	0	0	0	0	0	0			
47	Halaki	598201	0	14.2	734.3	72.8	661.5	0	72.8	0	0	0			
48	Mahantheshnagar	598202	0	0	99.7	36.4	63.3	0	0	0	0	36.4			
49	Jangamabudagatti	598203	0	11.1	272.6	54	218.6	0	54	0	0	0			
50	Shivanagar	598204	0	0	140.8	2	138.8	0	2	0	0	0			

**Village Directory**  
**Land use( as in 2009)**

**Name of three most important commodities manufactured**

First	Second	Third	Name of the village	Location code no.
120	121	122	2	3
Location Code:0009				
-	-	-	Nugganatti	598180
-	-	-	Tallur	598181
-	-	-	Somapur	598182
-	-	-	Jalikatti	598183
-	-	-	Jeevapur	598184
-	-	-	Shrirangapur	598185
Carpets	-	-	Benakatti	598186
-	-	-	Madlur	598187
-	-	-	Mabanur	598188
-	-	-	Chikkabudanur	598189
-	-	-	Kutaranatti	598190
-	-	-	Hirebudanur	598191
-	-	-	Malagali	598192
-	-	-	Tadasalur	598193
	Un-inhabited		Gundlur	598194
-	-	-	Chachadi	598195
-	-	-	Gontamar	598196
-	-	-	Mutawad	598197
-	-	-	Inchal	598198
-	-	-	Harugoppa	598199
	Un-inhabited		Basargi [K.M.]	598200
-	-	-	Halaki	598201
-	-	-	Mahantheshnagar	598202
-	-	-	Jangamabudagatti	598203
-	-	-	Shivanagar	598204

Sl.no	Name of the village	Location code no.	Total area of the village ( in hectares rounded up to one decimal place)	Total population ( 2011 census )	Number of households (2011 census)	Number of educational amenities available. (If not available within the village , the distance range code viz; a for < 5 Kms, b for 5-10 Kms and c for 10+ kms of nearest place where facility is available is given).									
						Pre-Primary school (PP)	Primary school (P)	Middle school (M)	Secondary School (S)	Senior Secondary school (SS)	Degree college of arts science & commerce (ASC)	Engineering college(EC)	Medical college (MC)	Management institute (MI)	
1	2	3	4	5	6	7	8	9	10	11	12	13	14	15	
<b>Name of CD Block:-Parasgad</b>															
51	Murgod	598205	3727.3	11551	2312	1	7	5	2	1	3	c	a	1	
52	Girinagar	598206	104.6	673	128	a	1	a	a	a	c	c	b	c	
53	Rudrapur	598207	578	1356	285	a	3	1	a	a	c	c	c	c	
54	Karimani	598208	241.4	931	210	1	1	1	1	a	c	c	c	c	
55	Dundanakoppa	598209	335.9	618	132	a	1	a	a	a	c	c	c	c	
56	Hirekoppa K.M.	598210	595.5	903	203	a	1	1	a	a	b	c	a	c	
57	Marakumbi	598211	1036.7	2489	494	1	3	2	2	b	a	c	c	c	
58	Chikkoppa K.M.	598212	753.8	1996	401	b	1	1	1	1	b	c	c	c	
59	Hosur	598213	2771.6	7995	1616	3	7	3	1	2	b	c	b	c	
60	Sogal	598214	1357	957	194	a	1	1	a	b	c	c	c	c	
61	Kagihal	598215	986	2645	500	a	1	a	a	c	c	c	c	c	
62	Mallur	598216	526.8	326	70	b	2	1	1	c	b	c	c	c	
63	Matolli	598217	741.1	1551	297	b	1	1	a	a	b	c	c	c	
64	Ingalagi	598218	837.2	1031	187	a	1	1	a	a	c	c	c	c	
65	Yenagi	598219	1635.4	964	202	a	1	1	a	b	c	c	c	c	
66	Sutagatti	598220	852.7	2856	532	a	1	1	1	b	c	c	c	c	
67	Hittanagi	598221	745.8	1638	348	a	1	1	a	c	c	c	c	c	
68	Govanakoppa K.Y.	598222	354.8	486	98	a	b	a	a	c	c	c	c	c	
69	Bommagadikoppa	598223	313.1	0	0						Un-inhabited				
70	Chakrageri	598224	588.4	0	0						Un-inhabited				
71	Karlakatti	598225	1049.7	6799	1335	1	2	a	a	c	c	c	c	c	
72	Venkateshnagar	598226	249.6	1802	329	1	1	a	a	c	c	c	c	c	
73	Aladakatti K.Y	598227	622.1	942	176	a	1	a	a	a	c	c	c	c	
74	Dhupdal	598228	536.9	0	0						Un-inhabited				
75	Yakkundi	598229	547.6	0	0						Un-inhabited				



Number of educational amenities available. (If not available within the village , the distance range code viz; a for < 5 Kms, b for 5-10 Kms and c for 10+ kms of nearest place where facility is available is given).

Number of Medical Amenities available. (If not available within the village , the distance range code viz; a for < 5 Kms, b for 5-10 Kms and c for 10+ kms of nearest place where facility is available is given).

Polytechnic (Pt)	Vocational training school /ITI	Non-formal training centre (NFTC)	Special school for disabled (SSD)	Others (specify)	Community health centre (CHC)	Primary health centre (PHC)	Primary health sub centre (PHS)	Maternity and child welfare centre (MCW)	T.B. clinic (TBC)	Hospital-allopathic (HA)	Hospital-alternative medicine (HO)	Dispensary (D)	Veterinary hospital (VH)	Mobile health clinic(MHC)	Family welfare centre (FWC)	Location code no.
16	17	18	19	20	21	22	23	24	25	26	27	28	29	30	31	3
Location Code:0009																
1	1	1	b		b	1	2	1	1	b	c	1	1	1	2	598205
c	c	c	c		a	a	a	a	a	c	c	a	a	c	a	598206
c	c	c	c		a	b	a	b	b	c	c	b	a	b	a	598207
c	c	c	c		b	b	b	b	b	c	c	b	c	c	b	598208
c	b	c	b		b	b	b	b	b	c	b	b	b	b	b	598209
b	b	a	b		b	b	b	b	b	b	b	b	a	b	b	598210
a	a	a	b		a	a	a	a	a	a	a	a	1	a	a	598211
b	b	b	b		b	b	b	b	b	b	b	b	1	b	b	598212
b	b	b	c		b	1	2	1	1	b	b	1	1	b	2	598213
c	c	c	c		b	b	1	b	b	b	b	b	a	b	1	598214
c	c	c	c		b	a	a	a	a	b	b	b	a	b	a	598215
b	b	b	c		b	a	a	a	a	b	b	b	1	b	a	598216
b	b	b	c		b	a	b	a	a	b	c	b	a	c	b	598217
c	c	c	c		c	a	b	a	a	c	c	c	a	c	b	598218
c	c	c	c		c	a	a	a	a	c	c	c	a	c	a	598219
c	c	c	c		c	1	1	1	1	c	1	c	1	c	1	598220
c	c	c	c		c	a	a	a	a	c	c	c	a	c	a	598221
c	c	c	c		c	a	a	a	a	c	c	b	a	b	a	598222
					Un-inhabited											598223
					Un-inhabited											598224
c	c	c	c		c	b	b	b	b	a	b	b	a	b	b	598225
c	c	c	c		c	a	b	a	a	a	a	c	a	c	b	598226
c	c	1	c		c	a	b	a	a	a	a	c	a	c	b	598227
					Un-inhabited											598228
					Un-inhabited											598229

			Number of Non-Government Medical Amenities available.							Availability of drinking water - (Yes / No)			
Sl.no	Name of the village	Location code no.	Charitable non Govt. hospital/Nursing home.	Medical practitioner with MBBS Degree	Medical practitioner with other degree	Medical practitioner with no degree	Traditional practitioner and faith healer .	Medicine Shop	Others	Tap water (Treated/Untreated)	Well water (Covered / Uncovered well)	Hand Pump	Tube wells / Bore well
1	2	3	32	33	34	35	36	37	38	39	40	41	42
<b>Name of CD Block:-Parasgad</b>													
51	Murgod	598205	0	1	3	1	1	3	0	Yes	Yes	Yes	Yes
52	Girinagar	598206	0	0	0	0	0	0	0	Yes	No	Yes	Yes
53	Rudrapur	598207	0	0	1	0	0	0	0	Yes	No	Yes	Yes
54	Karimani	598208	0	0	0	0	0	0	0	Yes	No	Yes	No
55	Dundanakoppa	598209	0	0	0	0	0	0	0	Yes	No	Yes	No
56	Hirekoppa K.M.	598210	0	0	0	0	0	0	0	Yes	No	Yes	Yes
57	Marakumbi	598211	0	0	0	0	0	0	0	Yes	No	Yes	Yes
58	Chikkoppa K.M.	598212	0	0	0	0	0	0	0	Yes	No	Yes	Yes
59	Hosur	598213	0	0	3	1	0	1	0	Yes	Yes	Yes	Yes
60	Sogal	598214	0	0	0	0	0	0	0	Yes	No	Yes	Yes
61	Kagihal	598215	0	0	1	0	0	0	0	Yes	Yes	Yes	Yes
62	Mallur	598216	0	0	1	0	0	0	0	Yes	No	Yes	No
63	Matolli	598217	0	0	1	0	0	0	0	Yes	No	Yes	No
64	Ingalagi	598218	0	0	1	0	0	0	0	Yes	No	Yes	No
65	Yenagi	598219	0	0	0	0	0	0	0	Yes	Yes	Yes	Yes
66	Sutagatti	598220	0	1	0	0	0	0	0	Yes	Yes	Yes	Yes
67	Hittanagi	598221	0	0	1	0	0	0	0	Yes	Yes	Yes	Yes
68	Govanakoppa K.Y.	598222	0	0	0	0	0	0	0	No	No	No	No
69	Bommagadikoppa	598223	Un-inhabited										
70	Chakrageri	598224	Un-inhabited										
71	Karlakatti	598225	0	0	1	0	0	0	0	Yes	No	Yes	Yes
72	Venkateshnagar	598226	0	0	1	0	0	0	0	Yes	No	Yes	Yes
73	Aladakatti K.Y	598227	0	0	0	0	0	0	0	Yes	No	Yes	Yes
74	Dhupdal	598228	Un-inhabited										
75	Yakkundi	598229	Un-inhabited										

**Village Directory**  
**Land use( as in 2009)**

Availability of drinking water - (Yes / No)		Availability of toilet & others (Yes / No)							Communication and transport facilities (If amenities available code -Yes is given except for Village Pin Code ,If not available within the village , the distance range code viz; a for < 5 Kms, b for 5-10 Kms and c for 10+ kms of nearest place where facility is available is given).							
Spring	River / Canal	Tank / Pond / Lake	Others	Community toilet including bath.	Community toilet excluding bath.	Rural sanitary mart or sanitary hardware outlet available near the village.	Community bio- gas or recycle of waste for productive use.	Post office(PO)	Sub post office (SPO)	Post & Telegraph office (P&TO)	Village Pin Code	Telephones (Land lines)	Public call office (PCO)	Mobile phone coverage	Location code no.	
43	44	45	46	47	48	49	50	51	52	53	54	55	56	57	3	
<b>Location Code:0009</b>																
No	No	Yes	Yes	No	No	No	No	a	Yes	b	591119	Yes	Yes	Yes	598205	
No	No	No	No	No	No	No	No	Yes	a	Yes	591111	Yes	Yes	Yes	598206	
No	No	No	No	No	Yes	No	No	b	a	b	591111	Yes	Yes	Yes	598207	
No	No	No	No	Yes	No	No	No	c	a	c	591111	Yes	Yes	Yes	598208	
No	No	No	No	Yes	No	No	No	b	Yes	c	591111	Yes	Yes	Yes	598209	
No	No	No	No	No	No	No	No	a	a	a	591111	Yes	a	Yes	598210	
No	No	No	No	No	No	No	No	a	Yes	a	591111	Yes	a	Yes	598211	
No	No	No	No	No	No	No	No	b	a	c	591126	Yes	Yes	Yes	598212	
No	Yes	No	No	Yes	Yes	No	No	b	a	c	591126	Yes	Yes	Yes	598213	
No	No	No	No	Yes	No	No	No	c	a	c	591126	Yes	Yes	Yes	598214	
No	No	No	No	No	Yes	No	No	c	a	c	591126	Yes	a	b	598215	
No	No	No	No	No	Yes	No	No	b	Yes	c	591111	Yes	Yes	Yes	598216	
No	No	No	No	Yes	No	No	No	a	a	a	591111	Yes	a	Yes	598217	
No	No	No	No	Yes	No	No	No	b	Yes	c	591111	Yes	Yes	Yes	598218	
No	No	No	No	Yes	No	No	No	a	b	c	591119	Yes	Yes	Yes	598219	
No	No	Yes	No	Yes	No	Yes	No	a	a	a	591117	Yes	a	Yes	598220	
No	No	Yes	No	Yes	No	No	No	c	a	c	591126	Yes	Yes	Yes	598221	
No	No	No	Yes	No	No	No	No	c	a	c	591126	a	a	b	598222	
															Un-inhabited	598223
															Un-inhabited	598224
No	No	Yes	No	No	No	No	No	b	Yes	c	591111	Yes	Yes	Yes	598225	
No	No	Yes	No	No	No	No	No	c	a	c	591126	a	a	Yes	598226	
No	No	Yes	No	No	Yes	Yes	No	c	a	a	591126	Yes	a	Yes	598227	
															Un-inhabited	598228
															Un-inhabited	598229

Communication and transport facilities (If amenities available code - Yes is given except for Village Pin Code ,If not available within the village , the distance range code viz; a for < 5 Kms, b for 5-10 Kms and c for 10+ kms of nearest place where facility is available is given).

Sl.no	Name of the village	Location code no.	Internet cafes/ Common service centre (CSC)	Private courier facility	Bus service (Public & Private)	Railway stations	Auto/Modified Autos	Taxis and Vans	Tractors	Cycle-pulled rickshaws(Manual & Machine driven)	Carts driven by animals	Sea /River ferry service
1	2	3	58	59	60	61	62	63	64	65	66	67
<b>Name of CD Block:-Parasgad</b>												
51	Murgod	598205	b	b	Yes	c	Yes	Yes	b	b	b	c
52	Girinagar	598206	Yes	b	Yes	b	b	Yes	b	b	Yes	c
53	Rudrapur	598207	c	c	Yes	b	b	c	Yes	c	Yes	c
54	Karimani	598208	c	Yes	Yes	c	b	Yes	Yes	c	Yes	c
55	Dundanakoppa	598209	b	b	b	Yes	b	b	c	Yes	b	c
56	Hirekoppa K.M.	598210	b	b	Yes	c	a	b	Yes	b	Yes	c
57	Marakumbi	598211	c	c	Yes	c	a	a	Yes	c	Yes	c
58	Chikkoppa K.M.	598212	c	c	Yes	c	Yes	Yes	c	c	b	c
59	Hosur	598213	c	c	Yes	c	Yes	b	c	c	b	c
60	Sogal	598214	c	c	Yes	c	Yes	c	c	c	b	c
61	Kagihal	598215	c	c	Yes	c	b	c	c	c	b	c
62	Mallur	598216	b	b	b	Yes	b	b	c	Yes	b	c
63	Matolli	598217	b	b	Yes	c	a	b	Yes	b	Yes	c
64	Ingalagi	598218	c	Yes	Yes	c	b	c	Yes	c	Yes	b
65	Yenagi	598219	c	c	Yes	c	b	Yes	Yes	c	Yes	a
66	Sutagatti	598220	c	c	Yes	a	b	Yes	Yes	c	a	b
67	Hittanagi	598221	c	c	Yes	c	Yes	c	c	c	b	c
68	Govanakoppa K.Y.	598222	c	c	a	c	b	c	c	c	b	c
69	Bommagadikoppa	598223					Un-inhabited					
70	Chakrageri	598224					Un-inhabited					
71	Karlakatti	598225	c	Yes	Yes	c	Yes	c	Yes	c	Yes	b
72	Venkateshnagar	598226	a	a	Yes	c	a	a	Yes	a	Yes	c
73	Aladakatti K.Y	598227	a	a	Yes	c	a	Yes	Yes	a	Yes	c
74	Dhupdal	598228					Un-inhabited					
75	Yakkundi	598229					Un-inhabited					

**Village Directory**

**Land use( as in 2009)**

Village connected to highways,village roads, banks & credit societies  
(If amenities available code -Yes is given, If not available within the village , the distance range code viz; a for < 5 Kms, b for 5-10 Kms and c for 10+ kms of nearest place where facility is available is given).

Availability of miscellaneous facilities (If amenities available code -Yes is given, If not available within the village , the distance range code viz; a for < 5 Kms, b for 5-10 Kms and c for 10+ kms of nearest place where facility is available is given).

Connected to national highway(NH)	Connected to state highway(SH)	Connected to major district road (MDR)	Connected to others district road	Pucca roads	Kutchcha roads	Water bounded macadam(WBM) roads	Navigable waterway (river/canal)(NW)	Footpaths (FP)	Commercial & Co-operative Banks	ATM	Agricultural Credit Societies	Self-Help Group (SHG)	Public distribution system (PDS) shop	Mandis / Regular market	Weekly Haat	Location code no.
68	69	70	71	72	73	74	75	76	77	78	79	80	81	82	83	3
<b>Location Code:0009</b>																
c	b	b	b	Yes	Yes	Yes	c	Yes	a	b	Yes	Yes	Yes	b	Yes	598205
c	b	Yes	Yes	Yes	Yes	a	c	Yes	a	b	a	Yes	a	a	a	598206
c	c	c	Yes	Yes	Yes	a	c	Yes	a	b	Yes	Yes	Yes	a	Yes	598207
c	c	Yes	Yes	Yes	Yes	a	c	Yes	a	b	a	Yes	a	b	a	598208
c	b	Yes	Yes	Yes	Yes	a	c	Yes	a	b	a	Yes	a	a	a	598209
c	b	b	Yes	Yes	Yes	b	c	Yes	b	b	Yes	Yes	b	b	a	598210
c	c	c	Yes	Yes	Yes	b	c	Yes	a	a	Yes	Yes	Yes	a	a	598211
c	c	c	c	Yes	Yes	Yes	c	Yes	b	b	a	Yes	Yes	b	a	598212
c	c	Yes	c	Yes	Yes	b	c	Yes	Yes	b	Yes	Yes	Yes	b	Yes	598213
c	c	c	c	Yes	Yes	Yes	c	Yes	a	b	b	Yes	b	b	a	598214
c	c	c	c	a	Yes	b	c	Yes	a	b	b	Yes	Yes	a	a	598215
c	b	Yes	Yes	Yes	Yes	a	c	Yes	b	b	a	Yes	a	b	a	598216
c	b	b	Yes	Yes	Yes	b	c	Yes	a	b	Yes	Yes	Yes	b	a	598217
c	c	Yes	c	Yes	Yes	Yes	b	Yes	a	b	Yes	Yes	b	b	a	598218
c	c	Yes	c	Yes	Yes	b	a	Yes	a	b	Yes	Yes	b	Yes	a	598219
c	c	c	Yes	Yes	Yes	Yes	Yes	Yes	a	b	Yes	Yes	Yes	a	Yes	598220
c	c	c	c	Yes	Yes	Yes	c	Yes	Yes	b	b	Yes	Yes	Yes	a	598221
c	c	c	c	a	Yes	b	c	Yes	a	b	b	Yes	b	Yes	a	598222
																598223
																598224
c	c	Yes	c	Yes	Yes	Yes	b	Yes	a	b	Yes	Yes	Yes	Yes	Yes	598225
c	a	a	a	a	Yes	a	c	Yes	a	b	b	Yes	Yes	Yes	a	598226
c	a	a	a	Yes	Yes	Yes	c	Yes	a	b	b	Yes	a	Yes	a	598227
																598228
																598229

Availability of miscellaneous facilities (If amenities available code -Yes is given, If not available within the village , the distance range code viz; a for < 5 Kms, b for 5-10 Kms and c for 10+ kms of nearest place where facility is available is given).

Sl.no	Name of the village	Location code no.	Agricultural marketing society	Integrated Child Development Scheme (Nutritional Centres)	Anganwadi Centre (Nutritional Centres)	Others (Nutritional Centres)	ASHA (Accredited Social Health Activist)	Community centre with/without TV	Sports Field,	Sports Club / Recreation Centre	Cinema / Video Hall	Public Library	Public Reading Room	Newspaper Supply	Assembly Polling station	Birth & Death Registration Office
1	2	3	84	85	86	87	88	89	90	91	92	93	94	95	96	97
<b>Name of CD Block:-Parasgad</b>																
51	Murgod	598205	Yes	Yes	Yes	Yes	Yes	b	Yes	Yes	a	Yes	Yes	Yes	Yes	Yes
52	Girinagar	598206	c	a	a	c	Yes	a	Yes	a	a	a	a	Yes	Yes	Yes
53	Rudrapur	598207	c	b	b	c	Yes	a	Yes	a	a	Yes	Yes	Yes	Yes	Yes
54	Karimani	598208	c	Yes	Yes	Yes	Yes	c	a	a	a	a	a	Yes	Yes	Yes
55	Dundanakoppa	598209	a	Yes	Yes	a	Yes	c	Yes	a	a	a	a	Yes	Yes	Yes
56	Hirekoppa K.M.	598210	b	b	b	b	Yes	b	b	b	b	a	a	Yes	Yes	Yes
57	Marakumbi	598211	a	Yes	Yes	a	Yes	a	Yes	a	a	Yes	Yes	Yes	Yes	Yes
58	Chikkoppa K.M.	598212	b	Yes	Yes	a	Yes	b	Yes	a	a	b	b	Yes	Yes	Yes
59	Hosur	598213	Yes	Yes	Yes	b	Yes	Yes	Yes	Yes	a	Yes	Yes	Yes	Yes	Yes
60	Sogal	598214	c	Yes	Yes	b	Yes	b	Yes	a	a	a	a	Yes	Yes	Yes
61	Kagihal	598215	c	Yes	Yes	b	Yes	c	Yes	a	a	a	a	Yes	Yes	Yes
62	Mallur	598216	b	a	a	Yes	Yes	b	a	a	a	Yes	Yes	Yes	b	Yes
63	Matolli	598217	b	Yes	Yes	b	Yes	b	a	a	a	a	a	Yes	Yes	Yes
64	Ingalagi	598218	a	Yes	Yes	c	Yes	c	Yes	a	a	a	a	Yes	Yes	Yes
65	Yenagi	598219	c	Yes	Yes	Yes	Yes	c	Yes	a	a	Yes	Yes	Yes	Yes	Yes
66	Sutagatti	598220	c	Yes	Yes	b	Yes	c	a	a	a	a	a	Yes	Yes	Yes
67	Hittanagi	598221	c	Yes	Yes	b	Yes	Yes	a	a	a	Yes	Yes	Yes	Yes	Yes
68	Govanakoppa K.Y.	598222	c	a	a	b	b	c	a	a	a	a	a	a	a	Yes
69	Bommagadikoppa	598223	Un-inhabited													
70	Chakrageri	598224	Un-inhabited													
71	Karлакatti	598225	c	Yes	Yes	c	Yes	c	Yes	Yes	a	Yes	Yes	Yes	Yes	Yes
72	Venkateshnagar	598226	c	Yes	Yes	Yes	Yes	c	a	a	a	Yes	Yes	Yes	Yes	Yes
73	Aladakatti K.Y	598227	c	Yes	Yes	Yes	Yes	c	a	a	a	Yes	Yes	Yes	Yes	Yes
74	Dhupdal	598228	Un-inhabited													
75	Yakkundi	598229	Un-inhabited													

**Village Directory**  
**Land use( as in 2009)**

Availability of electricity (Yes/No)				Land Use								
				Nearest Town	Area under different types of land use ( in hectares rounded up to one decimal place)							
Power Supply for Domestic Use (ED)	Power Supply for Agricultural Use (EAG)	Power Supply for Commercial Use (EC)	Power Supply for All Uses (EA)	Name	Distance range code i.e. a for < 5 Kms, b for 5-10 Kms and c for 10+ kms .	Forests	Area under Non- agricultural Uses	Barren and Un-cultivable land	Permanent Pastures and Other Grazing Lands	Land Under Miscellaneous Tree Crops etc.	Culturable Waste Land	Location code no.
98	99	100	101	102	103	104	105	106	107	108	109	3
<b>Location Code:0009</b>												
No	No	No	Yes	BAIL HONGAL	b	817.9	188.6	127	0	0	0	598205
No	No	No	Yes	BAIL HONGAL	c	0	0	5.6	0	0	11.3	598206
No	No	No	Yes	BAIL HONGAL	c	0	18.2	8	0	220.6	0	598207
No	No	No	Yes	BAIL HONGAL	c	94.8	15.8	1.7	0	0	0	598208
No	No	No	Yes	BAIL HONGAL	c	0	2	11.7	0	0	0	598209
No	No	No	Yes	BAIL HONGAL	b	0	28.2	2.5	0	0	0	598210
No	No	No	Yes	BAIL HONGAL	a	0	59.6	3.8	0	0	0	598211
No	No	No	Yes	BAIL HONGAL	b	0	35.2	3.3	0	0	0	598212
No	No	No	Yes	BAIL HONGAL	b	0	176	10.3	29.7	0	0	598213
No	No	No	Yes	BAIL HONGAL	c	471.5	23.1	6.1	0	4.2	0	598214
No	No	No	Yes	BAIL HONGAL	c	411.2	7.5	10.4	0	8	0	598215
No	No	No	Yes	BAIL HONGAL	b	0	0.2	10.1	0	0	0	598216
No	No	No	Yes	BAIL HONGAL	b	0	21	10.4	0	0	0	598217
No	No	No	Yes	BAIL HONGAL	c	0	51.8	11.4	0	0.8	0	598218
No	No	No	Yes	SOUNDATTI	c	0	39.3	35.2	0	0	0	598219
No	No	No	Yes	PARASGAD	c	0	36.4	2.6	0	0	0	598220
No	No	No	Yes	SOUNDATTI	c	0	15.2	3.9	0	0	0	598221
Yes	Yes	No	No	SOUNDATTI	c	0	0	13.1	1.3	0	0	598222
			Un-inhabited			0	0	0	0	0	0	598223
			Un-inhabited			0	0	0	0	0	0	598224
No	No	No	Yes	BAIL HONGAL	c	658.7	8.1	10.6	0	0	0	598225
No	No	No	Yes	BAIL HONGAL	c	68.2	0	1.3	0	0	0	598226
No	No	No	Yes	BAIL HONGAL	c	321.6	7.1	7	0	0	0	598227
			Un-inhabited			0	0	0	0	0	0	598228
			Un-inhabited			0	0	0	0	0	0	598229

Sl.no	Name of the village	Location code no.	Land Use					Area irrigated by source (in hectare).						
			Area under different types of land use ( in hectares rounded up to one decimal place)					Total Irrigated Land Area	Total Un-irrigated Land Area	Canals ( C )	Wells/Tube-wells(W/TW)	Tanks/Lakes(T/L)	Water Falls(WF)	Others(O)
			Fallow lands other than current fallows	Current Fallows	Net Area Sown									
1	2	3	110	111	112	113	114	115	116	117	118	119		
<b>Name of CD Block:-Parasgad</b>														
51	Murgod	598205	0	8.1	2585.7	323.9	2261.8	0	323.9	0	0	0		
52	Girinagar	598206	0	0	87.7	3.7	84	0	3.7	0	0	0		
53	Rudrapur	598207	0	6.3	324.9	85.2	239.8	0	85.2	0	0	0		
54	Karimani	598208	0	7.4	121.8	20.2	101.6	0	0	0	0	20.2		
55	Dundanakoppa	598209	0	8.1	314	13.5	300.4	0	13.5	0	0	0		
56	Hirekoppa K.M.	598210	0	2.3	562.5	37.4	525.1	0	5	0	32.4	0		
57	Marakumbi	598211	0	12.2	961.1	89	872	0	40.5	0	48.6	0		
58	Chikkoppa K.M.	598212	0	8.1	707.2	44.5	662.7	0	44.5	0	0	0		
59	Hosur	598213	0	10.1	2545.5	1133.2	1412.4	0	333.1	0	0	800.1		
60	Sogal	598214	0	14.2	838	735.2	102.8	0	0	0	9.2	726		
61	Kagihal	598215	0	6.1	542.7	110.1	432.6	0	0	0	0	110.1		
62	Mallur	598216	0	6.1	510.4	216.9	293.5	0	216.9	0	0	0		
63	Matolli	598217	0	15.4	694.3	427.5	266.8	0	0	0	0	427.5		
64	Ingalagi	598218	0	17.1	756	565.4	190.6	0	0	0	0	565.4		
65	Yenagi	598219	0	21.1	1539.9	426.2	1113.7	0	0	0	0	426.2		
66	Sutagatti	598220	0	8	805.7	166	639.7	0	149	0	0	17		
67	Hittanagi	598221	0	18.3	708.4	329	379.4	0	0	0	0	329		
68	Govanakoppa K.Y.	598222	0	3.6	336.7	125.5	211.3	0	0	0	0	125.5		
69	Bommagadikoppa	598223	0	0	0	0	0	0	0	0	0	0		
70	Chakrageri	598224	0	0	0	0	0	0	0	0	0	0		
71	Karlakatti	598225	0	8.1	364.2	292.8	71.4	292.8	0	0	0	0		
72	Venkateshnagar	598226	0	0	180.1	170.2	9.9	0	0	170.2	0	0		
73	Aladakatti K.Y	598227	0	7.3	279.2	132.3	146.8	0	0	0	0	132.3		
74	Dhupdal	598228	0	0	0	0	0	0	0	0	0	0		
75	Yakkundi	598229	0	0	0	0	0	0	0	0	0	0		



**Village Directory**  
**Land use( as in 2009)**

**Name of three most important commodities manufactured**

<b>First</b>	<b>Second</b>	<b>Third</b>	<b>Name of the village</b>	<b>Location code no.</b>
<b>120</b>	<b>121</b>	<b>122</b>	<b>2</b>	<b>3</b>
<b>Location Code:0009</b>				
Bangles	Plastic Flowers		Murgod	598205
-	-	-	Girinagar	598206
-	-	-	Rudrapur	598207
-	-	-	Karimani	598208
-	-	-	Dundanakoppa	598209
-	-	-	Hirekoppa K.M.	598210
-	-	-	Marakumbi	598211
-	-	-	Chikkoppa K.M.	598212
Khadi Clothes And Threads	-	-	Hosur	598213
-	-	-	Sogal	598214
-	-	-	Kagihal	598215
-	-	-	Mallur	598216
-	-	-	Matolli	598217
-	-	-	Ingalagi	598218
-	-	-	Yenagi	598219
-	-	-	Sutagatti	598220
-	-	-	Hittanagi	598221
-	-	-	Govanakoppa K.Y.	598222
	Un-inhabited		Bommagadikoppa	598223
	Un-inhabited		Chakrageri	598224
-	-	-	Karlakatti	598225
-	-	-	Venkateshnagar	598226
-	-	-	Aladakatti K.Y	598227
	Un-inhabited		Dhupdal	598228
	Un-inhabited		Yakkundi	598229

Sl.no	Name of the village	Location code no.	Total area of the village ( in hectares rounded up to one decimal place)	Total population ( 2011 census )	Number of households (2011 census)	Number of educational amenities available. (If not available within the village , the distance range code viz; a for < 5 Kms, b for 5-10 Kms and c for 10+ kms of nearest place where facility is available is given).									
						Pre-Primary school (PP)	Primary school (P)	Middle school (M)	Secondary School (S)	Senior Secondary school (SS)	Degree college of arts science & commerce (ASC)	Engineering college(EC)	Medical college (MC)	Management institute (MI)	
1	2	3	4	5	6	7	8	9	10	11	12	13	14	15	
<b>Name of CD Block:-Parasgad</b>															
76	Badli	598230	909.3	1583	314	a	2	1	a	a	c	c	c	c	
77	Katral	598231	474.2	941	167	a	1	1	b	b	b	c	c	c	
78	Ganiyal	598232	634.5	0	0						Un-inhabited				
79	Nadavinahalli	598233	591.5	50	5	a	a	a	a	a	a	c	c	c	
80	Kenchalarkop	598234	394.8	78	16	a	a	a	a	a	a	c	c	c	
81	Gurlihosur	598235	693	85	16	a	1	4	a	a	a	c	c	c	
82	Shingarkop	598236	859.5	1931	346	b	b	b	b	b	a	c	a	c	
83	Mugali	598237	649	222	47	b	b	a	a	b	b	c	c	c	
84	Asundi	598238	2071.6	5161	1074	2	2	2	1	b	b	c	c	c	
85	Karikatti	598239	2352.7	4835	976	b	3	1	1	b	b	c	c	c	
86	Kencharamanahal	598240	741.9	1134	242	a	1	1	b	b	c	c	c	c	
87	Yadahalli	598241	686.8	1385	308	1	2	1	b	b	c	c	c	c	
88	Sangreshkoppa	598242	1136.6	2081	432	a	1	1	1	b	c	c	a	c	
89	Chikkulligeri	598243	449	1603	313	b	1	1	b	c	c	c	c	c	
90	Inamhongal	598244	1954.5	3759	767	b	4	2	2	1	c	c	a	c	
91	Hireulligeri	598245	627.8	1960	362	b	1	1	b	b	b	c	c	c	
92	Saundatti (Rural)	598246	5855.2	102	30	1	1	b	b	b	b	c	c	c	
93	Yadravi	598247	1987.4	3258	615	a	2	1	a	a	a	c	c	c	
94	Betasur	598248	2681.4	4004	782	b	2	1	b	b	a	c	c	c	
95	Ugaragol	598249	3138.4	8363	1744	1	7	3	1	a	b	c	b	c	
96	Harlapur	598250	426.2	1114	217	a	1	1	a	a	b	c	b	c	
97	Dugabal	598251	246.8	51	10	a	b	a	a	a	b	c	b	c	
98	Hirekumbi	598252	1865.2	4837	928	a	3	2	1	1	b	c	c	c	
99	Renukanagar	598253	77.5	1534	261	1	1	a	b	b	b	c	c	c	
100	Dhaderkoppa	598254	783.5	1957	363	a	1	1	b	b	b	c	c	c	

Number of educational amenities available. (If not available within the village , the distance range code viz; a for < 5 Kms, b for 5-10 Kms and c for 10+ kms of nearest place where facility is available is given).

Number of Medical Amenities available. (If not available within the village , the distance range code viz; a for < 5 Kms, b for 5-10 Kms and c for 10+ kms of nearest place where facility is available is given).

Polytechnic (Pt)	Vocational training school /ITI	Non-formal training centre (NFTC)	Special school for disabled (SSD)	Others (specify)	Community health centre (CHC)	Primary health centre (PHC)	Primary health sub centre (PHS)	Maternity and child welfare centre (MCW)	T.B. clinic (TBC)	Hospital-allopathic (HA)	Hospital-alternative medicine (HO)	Dispensary (D)	Veterinary hospital (VH)	Mobile health clinic(MHC)	Family welfare centre (FWC)	Location code no.
16	17	18	19	20	21	22	23	24	25	26	27	28	29	30	31	3
Location Code:0009																
c	c	l	a		c	a	l	a	a	c	b	c	a	b	l	598230
b	b	b	b		b	a	b	a	a	b	a	b	a	b	b	598231
Un-inhabited																598232
a	a	a	a	a	a	a	a	a	a	a	a	a	a	a	a	598233
a	a	a	a		a	a	a	a	a	a	a	a	a	a	a	598234
a	a	a	a	a	a	a	a	a	a	a	a	a	a	a	a	598235
b	b	b	b	b	b	b	b	b	b	b	b	b	b	b	b	598236
b	b	b	b		b	b	b	b	b	b	b	b	a	b	b	598237
b	b	l	b		b	l	l	l	l	b	b	b	a	c	l	598238
b	b	a	b		b	l	l	l	l	b	c	b	l	c	l	598239
c	c	c	c	c	c	b	b	b	b	c	c	c	a	c	b	598240
c	c	c	c	c	c	b	l	b	b	c	c	c	l	c	l	598241
c	c	c	c		c	b	a	b	b	c	c	c	c	c	a	598242
c	c	c	c	c	c	b	b	b	b	b	b	b	a	b	b	598243
c	c	c	c	c	c	l	l	l	l	c	b	l	l	l	l	598244
b	b	b	b	b	b	b	b	b	b	b	b	b	l	l	b	598245
b	b	b	c		b	b	b	b	b	b	b	b	a	b	b	598246
a	a	a	a		a	a	b	a	a	a	a	a	a	a	b	598247
a	a	a	b		a	b	l	b	b	a	b	a	a	c	l	598248
b	2	b	b	b	b	l	l	l	l	b	l	l	l	c	l	598249
c	c	c	c	a	c	b	l	b	b	b	a	b	a	c	l	598250
c	c	c	c		c	a	b	a	a	b	b	c	a	c	b	598251
b	b	b	c		b	l	l	l	l	b	b	l	l	c	l	598252
b	b	b	c		b	b	b	b	b	b	b	b	a	b	b	598253
c	b	c	c		c	a	b	a	a	c	b	c	a	a	b	598254

			Number of Non-Government Medical Amenities available.							Availability of drinking water - (Yes / No)			
Sl.no	Name of the village	Location code no.	Charitable non Govt. hospital/Nursing home.	Medical practitioner with MBBS Degree	Medical practitioner with other degree	Medical practitioner with no degree	Traditional practitioner and faith healer .	Medicine Shop	Others	Tap water (Treated/Untreated)	Well water (Covered / Uncovered well)	Hand Pump	Tube wells / Bore well
1	2	3	32	33	34	35	36	37	38	39	40	41	42
<b>Name of CD Block:-Parasgad</b>													
76	Badli	598230	0	0	0	0	0	0	0	Yes	No	Yes	Yes
77	Katral	598231	0	0	0	0	0	0	0	Yes	No	No	No
78	Ganiyal	598232	Un-inhabited										
79	Nadavinahalli	598233	0	0	0	0	0	0	0	No	No	No	No
80	Kenchalarkop	598234	0	0	0	0	0	0	0	Yes	No	Yes	Yes
81	Gurlosur	598235	0	0	0	0	0	0	0	Yes	Yes	No	Yes
82	Shingarkop	598236	0	0	1	0	0	0	0	Yes	Yes	Yes	Yes
83	Mugali	598237	0	0	0	0	0	0	0	Yes	Yes	Yes	No
84	Asundi	598238	0	1	1	1	0	1	0	Yes	Yes	Yes	Yes
85	Karikatti	598239	0	0	1	1	0	1	0	Yes	No	Yes	Yes
86	Kencharamanahal	598240	0	0	1	0	0	0	0	Yes	Yes	Yes	Yes
87	Yadahalli	598241	0	0	0	0	0	0	0	Yes	Yes	Yes	Yes
88	Sangreshkoppa	598242	0	0	1	0	0	0	0	Yes	Yes	Yes	Yes
89	Chikkulligeri	598243	2	2	2	2	2	2	2	Yes	No	No	No
90	Inamhongal	598244	2	2	2	2	2	1	2	Yes	No	Yes	No
91	Hireulligeri	598245	0	0	0	0	0	0	0	Yes	Yes	Yes	No
92	Saundatti (Rural)	598246	0	0	0	0	0	0	0	Yes	Yes	Yes	No
93	Yadravi	598247	0	0	1	0	0	0	0	Yes	No	Yes	Yes
94	Betasur	598248	0	0	0	0	0	0	0	Yes	Yes	Yes	Yes
95	Ugaragol	598249	0	1	5	0	1	3	0	Yes	Yes	Yes	Yes
96	Harlapur	598250	0	0	0	0	0	0	0	Yes	No	Yes	No
97	Dugabal	598251	0	0	0	0	0	0	0	No	No	No	No
98	Hirekumbi	598252	0	1	0	5	0	1	0	Yes	Yes	Yes	Yes
99	Renukanagar	598253	0	0	1	0	0	0	0	Yes	No	Yes	Yes
100	Dhaderkoppa	598254	0	0	2	0	0	0	0	Yes	No	Yes	Yes

**Village Directory**  
**Land use( as in 2009)**

Availability of drinking water - (Yes / No)		Availability of toilet & others (Yes / No)						Communication and transport facilities (If amenities available code -Yes is given except for Village Pin Code ,If not available within the village , the distance range code viz; a for < 5 Kms, b for 5-10 Kms and c for 10+ kms of nearest place where facility is available is given).							
Spring	River / Canal	Tank / Pond / Lake	Others	Community toilet including bath.	Community toilet excluding bath.	Rural sanitary mart or sanitary hardware outlet available near the village.	Community bio- gas or recycle of waste for productive use.	Post office(PO)	Sub post office (SPO)	Post & Telegraph office (P&TO)	Village Pin Code	Telephones (Land lines)	Public call office (PCO)	Mobile phone coverage	Location code no.
43	44	45	46	47	48	49	50	51	52	53	54	55	56	57	3
<b>Location Code:0009</b>															
No	No	Yes	No	Yes	No	Yes	No	b	b	b	591126	b	b	Yes	598230
No	No	No	No	No	No	No	No	b	Yes	Yes	591126	Yes	Yes	Yes	598231
															598232
Un-inhabited															
No	No	No	Yes	No	No	No	No	a	a	c	591126	Yes	b	Yes	598233
No	No	No	No	No	No	No	No	a	a	a	591126	Yes	b	b	598234
No	No	No	No	No	No	No	No	a	Yes	a	591126	Yes	a	Yes	598235
No	Yes	No	No	Yes	No	No	No	b	a	c	591126	Yes	Yes	Yes	598236
No	No	No	No	Yes	No	No	No	b	Yes	Yes	591126	Yes	Yes	Yes	598237
No	No	No	No	No	No	No	No	b	Yes	b	591126	Yes	Yes	Yes	598238
No	Yes	No	No	No	Yes	No	No	Yes	Yes	b	591213	Yes	Yes	Yes	598239
No	No	No	No	No	No	No	No	a	a	a	591126	Yes	Yes	Yes	598240
No	No	No	No	No	No	No	No	a	Yes	Yes	591126	Yes	Yes	Yes	598241
No	No	No	No	Yes	No	No	No	a	Yes	Yes	591110	Yes	Yes	Yes	598242
No	No	Yes	No	No	No	No	No	b	b	Yes	591110	Yes	Yes	Yes	598243
No	No	Yes	No	No	No	Yes	No	b	b	b	591111	Yes	b	b	598244
No	No	Yes	No	No	No	Yes	No	Yes	b	Yes	591110	Yes	Yes	Yes	598245
No	No	Yes	No	No	No	No	No	b	a	b	591126	Yes	Yes	Yes	598246
No	No	No	Yes	No	No	No	No	a	Yes	b	591110	Yes	Yes	Yes	598247
No	No	No	No	Yes	No	No	No	a	Yes	Yes	591110	Yes	Yes	Yes	598248
No	No	Yes	No	No	No	No	No	b	a	Yes	591117	Yes	Yes	Yes	598249
No	No	Yes	No	No	No	No	No	c	Yes	c	591117	Yes	Yes	Yes	598250
No	No	No	Yes	No	No	No	No	c	Yes	c	591117	Yes	Yes	Yes	598251
No	Yes	Yes	No	No	Yes	No	No	b	b	c	591117	Yes	b	Yes	598252
No	No	Yes	No	No	No	No	No	b	Yes	Yes	591117	Yes	b	Yes	598253
No	Yes	Yes	No	No	Yes	No	No	c	b	a	591117	Yes	a	Yes	598254

Communication and transport facilities (If amenities available code - Yes is given except for Village Pin Code ,If not available within the village , the distance range code viz; a for < 5 Kms, b for 5-10 Kms and c for 10+ kms of nearest place where facility is available is given).

Sl.no	Name of the village	Location code no.	Internet cafes/ Common service centre (CSC)	Private courier facility	Bus service (Public & Private)	Railway stations	Auto/Modified Autos	Taxis and Vans	Tractors	Cycle-pulled rickshaws(Manual & Machine driven)	Carts driven by animals	Sea /River ferry service
1	2	3	58	59	60	61	62	63	64	65	66	67
<b>Name of CD Block:-Parasgad</b>												
76	Badli	598230	b	b	Yes	c	Yes	Yes	Yes	b	Yes	c
77	Katral	598231	b	b	Yes	c	Yes	Yes	Yes	b	Yes	c
78	Ganiyal	598232						Un-inhabited				
79	Nadavinahalli	598233	c	Yes	Yes	Yes	Yes	a	c	Yes	Yes	c
80	Kenchararkop	598234	c	c	Yes	c	b	a	c	c	b	c
81	Gurlosur	598235	c	c	Yes	c	b	Yes	Yes	Yes	Yes	c
82	Shingarkop	598236	c	c	Yes	c	Yes	Yes	Yes	c	Yes	c
83	Mugali	598237	c	c	Yes	c	Yes	Yes	Yes	c	Yes	c
84	Asundi	598238	b	b	Yes	c	Yes	Yes	Yes	b	Yes	c
85	Karikatti	598239	b	b	Yes	c	b	Yes	Yes	Yes	Yes	c
86	Kencharamanahal	598240	Yes	a	Yes	c	Yes	Yes	Yes	Yes	Yes	c
87	Yadahalli	598241	a	a	Yes	c	Yes	Yes	Yes	a	Yes	b
88	Sangreshkoppa	598242	b	b	Yes	c	Yes	Yes	Yes	Yes	Yes	c
89	Chikkulligeri	598243	c	c	Yes	c	a	Yes	Yes	c	b	c
90	Inamhongal	598244	c	c	Yes	c	b	c	c	c	b	c
91	Hireulligeri	598245	b	b	Yes	c	b	Yes	Yes	Yes	Yes	c
92	Saundatti (Rural)	598246	b	b	Yes	c	a	Yes	Yes	Yes	Yes	c
93	Yadravi	598247	c	Yes	Yes	c	b	Yes	Yes	c	Yes	c
94	Betasur	598248	Yes	c	Yes	c	b	Yes	Yes	Yes	Yes	c
95	Ugaragol	598249	Yes	c	Yes	c	Yes	Yes	Yes	c	b	c
96	Harlapur	598250	c	c	Yes	c	Yes	c	Yes	c	b	c
97	Dugabal	598251	c	c	Yes	c	Yes	c	Yes	c	b	c
98	Hirekumbi	598252	c	c	Yes	c	Yes	b	Yes	c	b	c
99	Renukanagar	598253	c	c	Yes	c	Yes	b	Yes	c	Yes	c
100	Dhaderkoppa	598254	c	c	Yes	c	Yes	c	Yes	c	Yes	c

**Village Directory**  
**Land use( as in 2009)**

**Village connected to highways,village roads, banks & credit societies**  
**(If amenities available code -Yes is given, If not available within the**  
**village , the distance range code viz; a for < 5 Kms, b for 5-10 Kms**  
**and c for 10+ kms of nearest place where facility is available is given).**

**Availability of miscellaneous**  
**facilities (If amenities available**  
**code -Yes is given, If not available**  
**within the village , the distance**  
**range code viz; a for < 5 Kms, b**  
**for 5-10 Kms and c for 10+ kms**  
**of nearest place where facility is**  
**available is given).**

Connected to national highway(NH)	Connected to state highway(SH)	Connected to major district road (MDR)	Connected to others district road	Pucca roads	Kutchcha roads	Water bounded macadam(WBM) roads	Navigable waterway (river/canal)(NW)	Footpaths (FP)	Commercial & Co-operative Banks	ATM	Agricultural Credit Societies	Self-Help Group (SHG)	Public distribution system (PDS) shop	Mandis / Regular market	Weekly Haat	Location code no.
68	69	70	71	72	73	74	75	76	77	78	79	80	81	82	83	3
<b>Location Code:0009</b>																
c	b	b	b	Yes	Yes	Yes	c	Yes	b	b	b	Yes	Yes	Yes	a	598230
c	b	b	b	Yes	Yes	Yes	c	Yes	b	b	b	Yes	b	Yes	a	598231
Un-inhabited																
c	c	Yes	Yes	Yes	Yes	Yes	Yes	Yes	a	a	a	a	a	Yes	a	598233
c	c	c	c	Yes	Yes	b	c	Yes	a	a	a	a	a	a	a	598234
c	c	c	c	Yes	Yes	Yes	c	Yes	a	a	a	a	a	Yes	a	598235
c	c	c	c	Yes	Yes	Yes	c	Yes	b	b	b	Yes	Yes	b	a	598236
c	c	Yes	Yes	Yes	Yes	Yes	c	Yes	b	b	b	Yes	b	b	a	598237
c	b	Yes	Yes	Yes	Yes	Yes	c	Yes	b	b	Yes	Yes	Yes	b	Yes	598238
c	b	Yes	Yes	Yes	Yes	b	c	Yes	b	b	Yes	Yes	Yes	b	Yes	598239
c	a	Yes	Yes	Yes	Yes	Yes	c	Yes	a	b	Yes	Yes	b	Yes	a	598240
c	a	a	a	Yes	Yes	Yes	b	Yes	a	b	Yes	Yes	Yes	Yes	a	598241
c	b	Yes	Yes	Yes	Yes	Yes	c	Yes	a	b	Yes	Yes	Yes	Yes	a	598242
c	c	Yes	c	Yes	Yes	Yes	c	Yes	a	b	Yes	Yes	Yes	Yes	a	598243
c	c	c	c	Yes	Yes	b	c	Yes	Yes	b	Yes	Yes	Yes	Yes	Yes	598244
c	b	Yes	Yes	Yes	Yes	Yes	c	Yes	b	b	Yes	Yes	Yes	Yes	a	598245
c	b	Yes	Yes	Yes	Yes	b	c	Yes	Yes	b	Yes	b	b	Yes	a	598246
c	c	c	c	Yes	Yes	b	c	Yes	a	a	Yes	Yes	Yes	a	a	598247
c	c	Yes	Yes	Yes	Yes	Yes	c	Yes	a	a	Yes	Yes	Yes	a	a	598248
c	c	Yes	Yes	Yes	Yes	b	c	Yes	Yes	b	Yes	Yes	Yes	b	Yes	598249
c	c	Yes	Yes	Yes	Yes	b	c	Yes	a	b	a	Yes	b	Yes	a	598250
c	c	c	c	Yes	Yes	b	c	Yes	a	b	a	a	b	Yes	a	598251
c	c	c	c	Yes	Yes	b	c	Yes	b	b	Yes	Yes	Yes	Yes	Yes	598252
c	c	c	Yes	Yes	Yes	Yes	c	Yes	b	b	a	Yes	Yes	Yes	a	598253
c	c	c	Yes	Yes	Yes	Yes	c	Yes	a	b	Yes	Yes	Yes	Yes	Yes	598254

Availability of miscellaneous facilities (If amenities available code -Yes is given, If not available within the village , the distance range code viz; a for < 5 Kms, b for 5-10 Kms and c for 10+ kms of nearest place where facility is available is given).

Sl.no	Name of the village	Location code no.	Agricultural marketing society	Integrated Child Development Scheme (Nutritional Centres)	Anganwadi Centre (Nutritional Centres)	Others (Nutritional Centres)	ASHA (Accredited Social Health Activist)	Community centre with/without TV	Sports Field,	Sports Club / Recreation Centre	Cinema / Video Hall	Public Library	Public Reading Room	Newspaper Supply	Assembly Polling station	Birth & Death Registration Office
1	2	3	84	85	86	87	88	89	90	91	92	93	94	95	96	97
<b>Name of CD Block:-Parasgad</b>																
76	Badli	598230	c	Yes	Yes	Yes	Yes	b	a	a	a	Yes	Yes	Yes	Yes	Yes
77	Katral	598231	b	b	b	b	b	b	a	a	a	a	a	Yes	Yes	Yes
78	Ganiyal	598232	Un-inhabited													
79	Nadavinahalli	598233	a	a	a	a	Yes	a	a	a	a	Yes	Yes	Yes	a	Yes
80	Kenchalarkop	598234	a	a	a	a	a	a	a	a	a	a	a	Yes	a	Yes
81	Gurhosur	598235	a	b	b	a	Yes	a	a	a	a	Yes	Yes	Yes	a	Yes
82	Shingarkop	598236	b	b	b	b	Yes	b	b	b	b	b	b	Yes	Yes	Yes
83	Mugali	598237	b	Yes	Yes	b	Yes	b	a	a	a	a	a	a	a	Yes
84	Asundi	598238	b	Yes	Yes	b	Yes	b	a	a	a	Yes	Yes	Yes	Yes	Yes
85	Karikatti	598239	b	Yes	Yes	b	Yes	b	a	a	a	Yes	Yes	Yes	Yes	Yes
86	Kencharamanahal	598240	c	Yes	Yes	Yes	Yes	c	Yes	a	a	Yes	Yes	Yes	Yes	Yes
87	Yadahalli	598241	c	Yes	Yes	Yes	Yes	c	Yes	a	a	Yes	Yes	Yes	Yes	Yes
88	Sangreshkoppa	598242	c	Yes	Yes	Yes	Yes	c	a	Yes	a	Yes	Yes	Yes	Yes	Yes
89	Chikkulligeri	598243	c	Yes	Yes	b	Yes	c	a	a	a	Yes	Yes	Yes	Yes	Yes
90	Inamhongal	598244	c	Yes	Yes	Yes	Yes	Yes	a	a	a	Yes	Yes	Yes	Yes	Yes
91	Hireulligeri	598245	b	Yes	Yes	Yes	Yes	b	a	a	a	Yes	Yes	Yes	Yes	Yes
92	Saundatti (Rural)	598246	b	a	a	b	Yes	b	a	a	a	Yes	Yes	Yes	b	Yes
93	Yadravi	598247	a	a	a	a	Yes	a	a	a	a	Yes	Yes	Yes	Yes	Yes
94	Betasur	598248	a	Yes	Yes	a	Yes	a	b	b	a	Yes	Yes	Yes	Yes	Yes
95	Ugaragol	598249	b	Yes	Yes	Yes	Yes	Yes	Yes	Yes	a	Yes	Yes	Yes	Yes	Yes
96	Harlapur	598250	c	Yes	Yes	a	Yes	b	a	a	a	Yes	Yes	Yes	Yes	Yes
97	Dugabal	598251	b	a	a	b	a	b	b	b	a	b	b	a	b	Yes
98	Hirekumbi	598252	b	Yes	Yes	Yes	Yes	b	a	a	a	Yes	Yes	Yes	Yes	Yes
99	Renukanagar	598253	b	Yes	Yes	b	Yes	b	b	b	b	b	b	Yes	Yes	Yes
100	Dhaderkoppa	598254	c	Yes	Yes	Yes	Yes	a	a	a	a	Yes	Yes	Yes	Yes	Yes



**Village Directory**  
**Land use( as in 2009)**

Availability of electricity (Yes/No)				Land Use									Location code no.
				Nearest Town	Area under different types of land use ( in hectares rounded up to one decimal place)								
Power Supply for Domestic Use (ED)	Power Supply for Agricultural Use (EAG)	Power Supply for Commercial Use (EC)	Power Supply for All Uses (EA)	Name	Distance range code i.e. a for < 5 Kms, b for 5-10 Kms and c for 10+ kms .	Forests	Area under Non-agricultural Uses	Barren and Un-cultivable land	Permanent Pastures and Other Grazing Lands	Land Under Miscellaneous Tree Crops etc.	Culturable Waste Land	3	
98	99	100	101	102	103	104	105	106	107	108	109	Location Code:0009	
No	No	No	Yes	SOUNDATTI	c	321.6	7.1	7	0	0	0	598230	
No	No	No	Yes	SOUNDATTI	b	0	168.6	0	0	76.2	0	598231	
			Un-inhabited			0	0	0	0	0	0	598232	
No	No	No	Yes	SOUNDATTI	a	0	344	0	0	0.4	0	598233	
No	No	No	Yes	SOUNDATTI	a	0	25.5	5.7	0	0.1	0	598234	
No	No	No	Yes	SOUNDATTI	a	0	240.7	0	0	0	0	598235	
No	No	No	Yes	SOUNDATTI	b	0	362.2	2.6	0	0	0	598236	
No	No	No	Yes	PARASGAD	b	0	283.2	13.5	0	0	0	598237	
No	No	No	Yes	PARASGAD	b	0	528.4	6	45	3	0	598238	
No	No	No	Yes	SOUNDATTI	b	0	139.3	4.2	0	0	0	598239	
No	No	No	Yes	SOUNDATTI	c	0	25	3.1	0	0	0	598240	
No	No	No	Yes	BELGAUM	c	0	49.2	0	0	0	0	598241	
No	No	No	Yes	SOUNDATTI	c	0	65.3	28.1	0	0	0	598242	
No	No	No	Yes	PARASGAD	c	0	18.7	5.8	0	0	0	598243	
No	No	No	Yes	SOUNDATTI	c	0	104	22	0	0	0	598244	
No	No	No	Yes	PARASGAD	b	0	15.5	0.6	0	591.7	0	598245	
No	No	No	Yes	SOUNDATTI	b	0	0	589.5	0	0	46.8	598246	
No	No	No	Yes	SOUNDATTI	a	0	11	6.1	158	0	0	598247	
No	No	No	Yes	SOUNDATTI	a	0	15	17.4	282.2	3	0	598248	
No	No	No	Yes	SOUNDATTI	b	0	911.3	21.5	0	1.4	0	598249	
No	No	No	Yes	SOUNDATTI	c	0	0	54.4	0	0	0	598250	
Yes	Yes	No	No	SOUNDATTI	c	0	47.2	2.3	0	0	0	598251	
No	No	No	Yes	SOUNDATTI	b	0	160.3	37.2	10.5	0.7	0	598252	
No	No	No	Yes	SOUNDATTI	b	0	5.2	0	0	0	0	598253	
No	No	No	Yes	SOUNDATTI	c	0	25.4	2.2	0	0	0	598254	

Sl.no	Name of the village	Location code no.	Land Use					Area irrigated by source (in hectare).						
			Area under different types of land use ( in hectares rounded up to one decimal place)					Total Irrigated Land Area	Total Un-irrigated Land Area	Canals ( C )	Wells/Tube-wells(W/TW)	Tanks/Lakes(T/L)	Water Falls(WF)	Others(O)
			Fallow lands other than current fallows	Current Fallows	Net Area Sown	Total Irrigated Land Area	Total Un-irrigated Land Area							
1	2	3	110	111	112	113	114	115	116	117	118	119		
<b>Name of CD Block:-Parasgad</b>														
76	Badli	598230	0	7.3	566.4	132.3	434	0	0	0	0	132.3		
77	Katral	598231	0	5	224.4	15	209.4	0	0	0	0	15		
78	Ganiyal	598232	0	0	0	0	0	0	0	0	0	0		
79	Nadavinahalli	598233	0	4	243.2	210.5	32.6	0	0	0	0	210.5		
80	Kenchalarkop	598234	0	24.3	339.2	326.4	12.8	0	17.4	0	0	309		
81	Gurthosur	598235	0	0	452.4	388.7	63.6	0	5.3	0	0	383.5		
82	Shingarkop	598236	0	10.1	484.6	461.1	23.4	0	9.8	0	0	451.3		
83	Mugali	598237	0	15.1	337.3	137.6	199.6	0	0	0	0	137.6		
84	Asundi	598238	0	0	1489.2	519.8	969.4	0	517.2	2.5	0	0		
85	Karikatti	598239	0	4.8	2204.5	0	2204.5	0	0	0	0	0		
86	Kencharamanahal	598240	0	45.6	668.1	12.2	656	0	12.2	0	0	0		
87	Yadahalli	598241	0	85.7	551.9	35.7	516.2	0	35.7	0	0	0		
88	Sangreshkoppa	598242	0	91.3	951.9	27.1	924.8	0	27.1	0	0	0		
89	Chikkulligeri	598243	0	17.5	407	0	407	0	0	0	0	0		
90	Inamhongal	598244	0	1.2	1827.3	60	1767.3	0	60	0	0	0		
91	Hireulligeri	598245	0	20	0	0	0	0	0	0	0	0		
92	Saundatti (Rural)	598246	0	0	5218.9	2218	3000.9	1650.2	567.8	0	0	0		
93	Yadravi	598247	0	10	1802.2	56.8	1745.4	0	56.8	0	0	0		
94	Betasur	598248	0	4.4	2359.4	81.7	2277.7	0	81.7	0	0	0		
95	Ugaragol	598249	0	10.1	2194	577.1	1616.9	84.3	273.3	0	0	219.5		
96	Harlapur	598250	0	10	361.8	276.3	85.5	0	22.1	0	0	254.2		
97	Dugabal	598251	0	5.1	192.2	109.3	82.9	0	52	0	0	57.3		
98	Hirekumbi	598252	0	15.2	1641.3	758	883.3	744.7	13.4	0	0	0		
99	Renukanagar	598253	0	0	72.3	0	72.3	0	0	0	0	0		
100	Dhaderkoppa	598254	0	5.1	750.8	416.6	334.2	416.6	0	0	0	0		

**Village Directory**  
**Land use( as in 2009)**

**Name of three most important commodities manufactured**

First	Second	Third	Name of the village	Location code no.
120	121	122	2	3
<b>Location Code:0009</b>				
-	-	-	Badli	598230
-	-	-	Katral	598231
	Un-inhabited		Ganiyal	598232
-	-	-	Nadavinahalli	598233
-	-	-	Kenchalarkop	598234
-	-	-	Gurhosur	598235
-	-	-	Shingarkop	598236
-	-	-	Mugali	598237
Khadi Clothes	-	-	Asundi	598238
-	-	-	Karikatti	598239
-	-	-	Kencharamanahal	598240
-	-	-	Yadahalli	598241
-	-	-	Sangreshkoppa	598242
-	-	-	Chikkulligeri	598243
-	-	-	Inamhongal	598244
-	-	-	Hireulligeri	598245
-	-	-	Saundatti (Rural)	598246
-	-	-	Yadravi	598247
-	-	-	Betasur	598248
-	-	-	Ugaragol	598249
-	-	-	Harlapur	598250
-	-	-	Dugabal	598251
-	-	-	Hirekumbi	598252
-	-	-	Renukanagar	598253
-	-	-	Dhaderkoppa	598254

Number of educational amenities available. (If not available within the village, the distance range code viz; a for < 5 Kms, b for 5-10 Kms and c for 10+ kms of nearest place where facility is available is given).

Sl.no	Name of the village	Location code no.	Total area of the village ( in hectares rounded up to one decimal place)	Total population ( 2011 census )	Number of households (2011 census)	Pre-Primary school (PP)	Primary school (P)	Middle school (M)	Secondary School (S)	Senior Secondary school (SS)	Degree college of arts science & commerce (ASC)	Engineering college(EC)	Medical college (MC)	Management institute (MI)
1	2	3	4	5	6	7	8	9	10	11	12	13	14	15
<b>Name of CD Block:-Parasgad</b>														
101	Hanchinal	598255	4036	6617	1363	3	5	2	1	b	c	c	c	c
102	Manolli	598256	2756.4	23152	4803	1	11	10	4	4	1	c	b	c
103	Teggihal	598257	1471.7	3075	519	b	4	2	b	b	b	b	c	c
104	Jakabal	598258	807.5	2370	412	a	2	1	b	c	c	c	c	c
105	Kitadal	598259	604.6	1556	282	a	2	1	a	c	c	c	c	c
106	Artagall	598260	547.1	2116	405	b	2	1	1	c	c	c	c	c
107	Basaragi Inam	598261	603.7	2316	385	b	1	1	a	c	c	c	c	c
108	Taredakoppa	598262	376.4	681	115	a	1	a	a	c	c	c	c	c
109	Bhandara Halli	598263	640.7	2043	320	1	3	2	1	c	c	c	b	c
110	Hallur	598264	223.1	1026	242	a	1	1	a	c	b	c	c	c
111	Hirur	598265	701.8	2140	469	1	1	1	a	a	b	c	c	c
112	Shindhogi	598266	2012.3	4351	898	1	3	2	1	1	a	c	c	c
113	Vatnal	598267	530.5	787	177	b	1	1	b	b	b	c	c	c
114	Goravanakolla	598268	1361.5	2180	458	b	2	1	b	b	b	c	c	c
115	Kadihalli	598269	345.2	10	1	a	a	a	a	a	a	c	c	c
116	Kuravinakoppa	598270	438.1	954	215	b	1	1	b	b	b	c	a	c
117	Ramanagar	598271	50.7	973	197	b	1	b	b	b	b	c	b	c
118	Katamalli	598272	647.3	531	99	b	2	1	1	b	b	c	b	c
119	Yakkeri	598273	1106.3	1448	270	b	3	1	b	b	b	c	c	c
120	Gorabal	598274	1848.4	2536	437	b	2	1	b	c	c	c	c	c
121	Basidoni	598275	1057.4	2277	425	b	1	1	a	c	c	c	c	c
122	Shirasangi	598276	2366.9	3395	708	1	4	1	1	a	c	c	b	c
123	Kallapur	598277	1523.7	3121	637	1	1	1	1	c	c	c	b	c
124	Govanakoppa Inam	598278	1604.8	2336	451	a	1	1	a	c	c	c	c	c
125	Haralakatti	598279	1632.3	2495	595	a	1	1	b	c	c	c	b	c

Number of educational amenities available. (If not available within the village , the distance range code viz; a for < 5 Kms, b for 5-10 Kms and c for 10+ kms of nearest place where facility is available is given).

Number of Medical Amenities available. (If not available within the village , the distance range code viz; a for < 5 Kms, b for 5-10 Kms and c for 10+ kms of nearest place where facility is available is given).

Polytechnic (Pt)	Vocational training school /ITI	Non-formal training centre (NFTC)	Special school for disabled (SSD)	Others (specify)	Community health centre (CHC)	Primary health centre (PHC)	Primary health sub centre (PHS)	Maternity and child welfare centre (MCW)	T.B. clinic (TBC)	Hospital-allopathic (HA)	Hospital-alternative medicine (HO)	Dispensary (D)	Veterinary hospital (VH)	Mobile health clinic(MHC)	Family welfare centre (FWC)	Location code no.
16	17	18	19	20	21	22	23	24	25	26	27	28	29	30	31	3
Location Code:0009																
c	b	c	c		c	b	2	b	b	c	1	1	1	b	2	598255
c	1	c	1		c	b	2	b	b	c	b	1	1	c	2	598256
c	b	c	b		c	b	1	b	b	c	c	b	b	c	1	598257
c	c	c	c		c	c	b	c	c	c	c	c	c	c	b	598258
c	c	c	c		c	c	b	c	c	c	c	c	b	b	b	598259
c	c	c	c		c	c	b	c	c	c	c	c	a	c	b	598260
c	c	c	c		c	c	b	c	c	c	c	c	1	c	b	598261
c	c	c	c		c	c	a	c	c	c	c	c	c	a	a	598262
c	c	c	c		c	c	1	c	c	c	c	c	a	c	1	598263
c	b	c	c		b	b	b	b	b	c	c	c	1	b	b	598264
c	b	c	c		a	a	a	a	a	c	c	c	b	b	a	598265
c	c	c	c		a	a	1	a	a	c	c	a	a	a	1	598266
b	b	b	c		b	b	b	b	b	b	b	b	b	b	b	598267
b	b	b	b		b	b	1	b	b	b	b	b	b	c	1	598268
a	a	a	a	a	a	a	a	a	a	a	a	a	a	a	a	598269
b	b	b	c		b	b	b	b	b	b	b	b	b	b	b	598270
b	b	b	b		b	b	b	b	b	b	b	b	b	b	b	598271
b	b	b	b		b	c	b	c	c	b	c	b	b	b	b	598272
c	c	c	b		c	b	a	b	b	c	c	b	b	c	a	598273
c	c	c	b		c	b	1	b	b	c	c	b	b	c	1	598274
c	c	c	b		c	b	a	b	b	c	c	b	b	c	a	598275
c	c	c	c	c	c	1	1	1	1	c	b	1	1	c	1	598276
c	c	c	c	c	c	a	1	a	a	a	a	a	a	c	1	598277
c	c	c	c	c	c	a	a	a	a	a	a	a	a	c	a	598278
c	c	c	c	c	c	c	b	c	c	c	c	c	a	c	b	598279

			Number of Non-Government Medical Amenities available.							Availability of drinking water - (Yes / No)			
Sl.no	Name of the village	Location code no.	Charitable non Govt. hospital/Nursing home.	Medical practitioner with MBBS Degree	Medical practitioner with other degree	Medical practitioner with no degree	Traditional practitioner and faith healer .	Medicine Shop	Others	Tap water (Treated/Untreated)	Well water (Covered / Uncovered well)	Hand Pump	Tube wells / Bore well
1	2	3	32	33	34	35	36	37	38	39	40	41	42
<b>Name of CD Block:-Parasgad</b>													
101	Hanchinal	598255	0	0	1	0	0	2	0	Yes	No	Yes	Yes
102	Manolli	598256	1	3	4	2	0	9	0	Yes	Yes	Yes	Yes
103	Teggihal	598257	0	0	0	0	0	0	0	Yes	Yes	Yes	Yes
104	Jakabal	598258	0	0	1	0	0	0	0	Yes	Yes	Yes	Yes
105	Kitadal	598259	0	0	1	0	0	0	0	Yes	Yes	Yes	Yes
106	Artagall	598260	0	0	0	2	0	0	0	Yes	Yes	Yes	Yes
107	Basaragi Inam	598261	0	0	0	2	0	0	0	Yes	Yes	Yes	Yes
108	Taredakoppa	598262	0	0	0	0	0	0	0	Yes	Yes	Yes	Yes
109	Bhandara Halli	598263	0	0	0	0	0	0	0	Yes	Yes	Yes	Yes
110	Hallur	598264	0	0	0	0	0	0	0	Yes	Yes	Yes	Yes
111	Hirur	598265	0	0	1	0	0	0	0	Yes	Yes	Yes	Yes
112	Shindhogi	598266	0	0	0	0	1	0	0	Yes	Yes	Yes	Yes
113	Vatnal	598267	0	0	0	0	0	0	0	Yes	No	Yes	Yes
114	Goravanakolla	598268	0	0	0	0	0	0	0	Yes	Yes	Yes	Yes
115	Kadihalli	598269	0	0	0	0	0	0	0	No	No	No	No
116	Kuravinakoppa	598270	0	0	0	0	0	0	0	Yes	Yes	Yes	Yes
117	Ramanagar	598271	0	0	0	1	0	0	0	Yes	No	Yes	Yes
118	Katamalli	598272	0	0	0	0	0	0	0	Yes	No	Yes	Yes
119	Yakkeri	598273	0	0	1	0	0	0	0	Yes	No	Yes	Yes
120	Gorabal	598274	0	0	0	0	0	0	0	Yes	Yes	Yes	No
121	Basidoni	598275	0	0	1	0	0	0	0	Yes	No	Yes	No
122	Shirasangi	598276	0	0	0	5	1	2	0	Yes	Yes	Yes	Yes
123	Kallapur	598277	0	0	0	0	0	0	0	Yes	Yes	Yes	Yes
124	Govanakoppa Inam	598278	0	0	1	0	0	0	0	Yes	Yes	Yes	Yes
125	Haralakatti	598279	0	0	0	3	0	0	0	Yes	No	Yes	Yes

**Village Directory**  
**Land use( as in 2009)**

Availability of drinking water - (Yes / No)		Availability of toilet & others (Yes / No)						Communication and transport facilities (If amenities available code -Yes is given except for Village Pin Code ,If not available within the village , the distance range code viz; a for < 5 Kms, b for 5-10 Kms and c for 10+ kms of nearest place where facility is available is given).							
Spring	River / Canal	Tank / Pond / Lake	Others	Community toilet including bath.	Community toilet excluding bath.	Rural sanitary mart or sanitary hardware outlet available near the village.	Community bio- gas or recycle of waste for productive use.	Post office(PO)	Sub post office (SPO)	Post & Telegraph office (P&TO)	Village Pin Code	Telephones (Land lines)	Public call office (PCO)	Mobile phone coverage	Location code no.
43	44	45	46	47	48	49	50	51	52	53	54	55	56	57	3
<b>Location Code:0009</b>															
No	No	No	No	No	No	No	No	c	a	c	591117	Yes	Yes	Yes	598255
No	Yes	No	No	Yes	Yes	No	No	c	Yes	c	591117	Yes	Yes	Yes	598256
No	No	No	No	No	Yes	Yes	No	b	a	b	591117	Yes	Yes	Yes	598257
No	No	No	No	No	Yes	No	No	b	a	b	591117	Yes	Yes	Yes	598258
No	Yes	No	No	No	No	No	No	a	Yes	a	591117	Yes	Yes	Yes	598259
No	Yes	No	No	Yes	No	Yes	Yes	c	b	c	591126	Yes	Yes	Yes	598260
No	No	No	No	No	No	No	No	c	Yes	c	591126	Yes	Yes	Yes	598261
No	No	No	No	No	No	No	No	c	a	a	591111	a	a	Yes	598262
No	No	No	No	No	No	No	No	c	b	c	591126	Yes	Yes	Yes	598263
No	No	No	No	No	No	No	No	a	b	a	591116	Yes	b	Yes	598264
No	No	No	No	No	No	No	No	b	b	b	591112	Yes	b	Yes	598265
No	No	No	No	No	No	No	No	c	b	b	591117	Yes	Yes	Yes	598266
No	Yes	No	No	No	Yes	No	No	b	Yes	c	591126	Yes	Yes	Yes	598267
No	Yes	No	No	No	Yes	No	No	b	a	c	591126	Yes	Yes	Yes	598268
No	No	No	Yes	No	No	No	No	a	Yes	a	591126	Yes	Yes	Yes	598269
No	Yes	No	No	No	Yes	No	No	b	a	c	591126	Yes	Yes	Yes	598270
No	No	No	No	No	No	No	No	b	a	c	591117	Yes	Yes	Yes	598271
No	No	No	No	No	No	Yes	No	b	Yes	c	591126	Yes	Yes	Yes	598272
No	Yes	No	No	No	Yes	No	No	c	b	c	591126	Yes	Yes	b	598273
No	Yes	Yes	No	No	No	No	No	c	Yes	c	591126	Yes	b	Yes	598274
No	No	No	No	No	No	No	No	c	Yes	Yes	591126	Yes	Yes	Yes	598275
No	No	No	No	Yes	No	Yes	No	a	Yes	a	591110	Yes	Yes	Yes	598276
No	Yes	No	No	No	Yes	Yes	No	b	Yes	b	591110	Yes	Yes	Yes	598277
No	No	No	No	No	Yes	Yes	No	c	Yes	c	591126	Yes	Yes	Yes	598278
No	Yes	Yes	No	Yes	No	No	No	c	Yes	c	591110	Yes	Yes	Yes	598279

Communication and transport facilities (If amenities available code - Yes is given except for Village Pin Code ,If not available within the village , the distance range code viz; a for < 5 Kms, b for 5-10 Kms and c for 10+ kms of nearest place where facility is available is given).

Sl.no	Name of the village	Location code no.	Internet cafes/ Common service centre (CSC)	Private courier facility	Bus service (Public & Private)	Railway stations	Auto/Modified Autos	Taxis and Vans	Tractors	Cycle-pulled rickshaws(Manual & Machine driven)	Carts driven by animals	Sea /River ferry service
1	2	3	58	59	60	61	62	63	64	65	66	67
<b>Name of CD Block:-Parasgad</b>												
101	Hanchinal	598255	c	c	Yes	c	Yes	c	Yes	c	b	c
102	Manolli	598256	c	c	Yes	c	Yes	Yes	Yes	c	b	c
103	Teggihal	598257	c	c	Yes	c	Yes	Yes	Yes	c	b	c
104	Jakabal	598258	c	c	Yes	c	Yes	Yes	Yes	Yes	b	c
105	Kitadal	598259	c	c	Yes	c	b	Yes	Yes	Yes	b	c
106	Artagall	598260	b	b	Yes	c	Yes	b	Yes	b	b	b
107	Basaragi Inam	598261	b	b	Yes	c	Yes	b	Yes	b	b	b
108	Taredakoppa	598262	a	a	a	c	a	a	Yes	a	Yes	c
109	Bhandara Halli	598263	b	b	Yes	c	Yes	b	Yes	b	b	b
110	Hallur	598264	b	b	Yes	c	Yes	b	Yes	b	Yes	c
111	Hirur	598265	b	b	Yes	c	b	b	Yes	b	Yes	b
112	Shindhogi	598266	c	c	Yes	c	Yes	c	Yes	c	b	c
113	Vatnal	598267	c	c	Yes	c	b	Yes	b	Yes	Yes	c
114	Goravanakolla	598268	c	c	Yes	Yes	b	Yes	Yes	Yes	Yes	c
115	Kadihalli	598269	Yes	Yes	Yes	c	Yes	Yes	Yes	c	Yes	c
116	Kuravinakoppa	598270	c	c	Yes	c	Yes	Yes	Yes	Yes	Yes	c
117	Ramanagar	598271	c	c	Yes	c	b	Yes	Yes	c	Yes	c
118	Katamalli	598272	c	c	Yes	c	b	Yes	Yes	Yes	Yes	c
119	Yakkeri	598273	c	Yes	Yes	Yes	b	c	Yes	c	Yes	c
120	Gorabal	598274	c	c	Yes	c	Yes	c	Yes	c	Yes	c
121	Basidoni	598275	b	b	Yes	c	Yes	Yes	Yes	b	Yes	c
122	Shirasangi	598276	c	c	Yes	c	b	Yes	Yes	Yes	Yes	c
123	Kallapur	598277	c	c	Yes	c	b	Yes	Yes	Yes	Yes	c
124	Govanakoppa Inam	598278	c	c	Yes	c	b	Yes	Yes	c	Yes	c
125	Haralakatti	598279	b	b	Yes	c	b	Yes	Yes	b	Yes	c



**Village Directory**

**Land use( as in 2009)**

**Village connected to highways,village roads, banks & credit societies**  
**(If amenities available code -Yes is given, If not available within the**  
**village , the distance range code viz; a for < 5 Kms, b for 5-10 Kms**  
**and c for 10+ kms of nearest place where facility is available is given).**

**Availability of miscellaneous**  
**facilities (If amenities available**  
**code -Yes is given, If not available**  
**within the village , the distance**  
**range code viz; a for < 5 Kms, b**  
**for 5-10 Kms and c for 10+ kms**  
**of nearest place where facility is**  
**available is given).**

Connected to national highway(NH)	Connected to state highway(SH)	Connected to major district road (MDR)	Connected to others district road	Pucca roads	Kutchcha roads	Water bounded macadam(WBM) roads	Navigable waterway (river/canal)(NW)	Footpaths (FP)	Commercial & Co-operative Banks	ATM	Agricultural Credit Societies	Self-Help Group (SHG)	Public distribution system (PDS) shop	Mandis / Regular market	Weekly Haat	Location code no.
68	69	70	71	72	73	74	75	76	77	78	79	80	81	82	83	3
<b>Location Code:0009</b>																
c	c	c	c	Yes	Yes	b	c	Yes	Yes	b	Yes	Yes	Yes	Yes	Yes	598255
c	c	c	c	Yes	Yes	b	c	Yes	a	Yes	Yes	Yes	Yes	Yes	Yes	598256
c	c	c	c	Yes	Yes	Yes	c	Yes	a	b	Yes	Yes	Yes	a	a	598257
c	c	c	c	Yes	Yes	b	c	Yes	a	b	b	Yes	Yes	a	a	598258
c	c	c	c	Yes	Yes	b	c	Yes	a	b	a	Yes	Yes	Yes	a	598259
c	b	Yes	Yes	Yes	Yes	b	b	Yes	a	b	Yes	Yes	Yes	a	Yes	598260
c	b	Yes	Yes	Yes	Yes	b	b	Yes	a	b	b	Yes	Yes	a	a	598261
c	a	a	a	a	Yes	a	c	Yes	a	b	b	Yes	b	b	a	598262
c	b	Yes	Yes	Yes	Yes	a	b	Yes	a	b	b	Yes	Yes	b	a	598263
c	b	b	Yes	Yes	Yes	Yes	c	Yes	a	b	b	Yes	b	Yes	a	598264
c	b	b	b	Yes	Yes	b	b	Yes	a	b	a	Yes	Yes	a	a	598265
c	c	Yes	Yes	Yes	Yes	a	c	Yes	a	a	Yes	Yes	Yes	b	a	598266
c	c	c	c	Yes	Yes	b	c	Yes	b	b	b	Yes	b	b	a	598267
c	c	c	c	Yes	Yes	b	c	Yes	b	b	b	Yes	Yes	b	a	598268
c	c	Yes	Yes	Yes	Yes	Yes	c	Yes	a	a	a	b	a	Yes	a	598269
c	c	Yes	Yes	Yes	Yes	Yes	c	Yes	b	b	b	Yes	b	b	a	598270
c	c	Yes	Yes	Yes	Yes	Yes	c	Yes	b	b	Yes	Yes	b	b	a	598271
c	Yes	Yes	Yes	Yes	Yes	Yes	c	Yes	b	b	b	Yes	a	Yes	a	598272
c	c	Yes	Yes	Yes	Yes	Yes	c	Yes	a	b	b	Yes	Yes	a	a	598273
a	Yes	Yes	Yes	Yes	Yes	Yes	c	Yes	a	b	Yes	Yes	Yes	Yes	a	598274
c	b	Yes	Yes	Yes	Yes	Yes	c	Yes	a	b	Yes	Yes	Yes	Yes	a	598275
c	c	Yes	Yes	Yes	Yes	b	c	Yes	Yes	b	Yes	Yes	Yes	a	Yes	598276
c	c	Yes	Yes	Yes	Yes	b	c	Yes	a	b	b	Yes	Yes	b	a	598277
c	Yes	Yes	Yes	Yes	Yes	Yes	c	Yes	a	b	a	Yes	Yes	b	a	598278
c	b	Yes	b	Yes	Yes	Yes	c	Yes	a	b	Yes	Yes	Yes	a	Yes	598279

Availability of miscellaneous facilities (If amenities available code -Yes is given, If not available within the village , the distance range code viz; a for < 5 Kms, b for 5-10 Kms and c for 10+ kms of nearest place where facility is available is given).

Sl.no	Name of the village	Location code no.	Agricultural marketing society	Integrated Child Development Scheme (Nutritional Centres)	Anganwadi Centre (Nutritional Centres)	Others (Nutritional Centres)	ASHA (Accredited Social Health Activist)	Community centre with/without TV	Sports Field,	Sports Club / Recreation Centre	Cinema / Video Hall	Public Library	Public Reading Room	Newspaper Supply	Assembly Polling station	Birth & Death Registration Office
1	2	3	84	85	86	87	88	89	90	91	92	93	94	95	96	97
<b>Name of CD Block:-Parasgad</b>																
101	Hanchinal	598255	c	Yes	Yes	Yes	Yes	Yes	Yes	Yes	a	Yes	Yes	Yes	Yes	Yes
102	Manolli	598256	Yes	Yes	Yes	a	Yes	b	Yes	Yes	a	Yes	Yes	Yes	Yes	Yes
103	Teggihal	598257	b	Yes	Yes	b	a	c	a	a	b	b	Yes	Yes	Yes	Yes
104	Jakabal	598258	c	Yes	Yes	c	Yes	c	a	a	a	a	a	Yes	Yes	Yes
105	Kitadal	598259	c	Yes	Yes	a	Yes	c	a	a	a	a	a	Yes	Yes	Yes
106	Artagall	598260	c	Yes	Yes	Yes	Yes	b	a	a	a	Yes	Yes	Yes	Yes	Yes
107	Basaragi Inam	598261	c	Yes	Yes	b	Yes	c	a	a	a	a	a	Yes	Yes	Yes
108	Taredakoppa	598262	c	Yes	Yes	c	Yes	c	a	a	a	a	a	Yes	Yes	Yes
109	Bhandara Halli	598263	c	Yes	Yes	c	Yes	c	a	a	a	b	b	Yes	Yes	Yes
110	Hallur	598264	c	Yes	Yes	a	Yes	b	a	a	a	b	b	Yes	Yes	Yes
111	Hirur	598265	b	Yes	Yes	b	Yes	b	b	b	a	a	a	Yes	Yes	Yes
112	Shindhogi	598266	a	Yes	Yes	a	Yes	a	a	a	a	Yes	Yes	Yes	Yes	Yes
113	Vatnal	598267	b	Yes	Yes	b	b	b	a	a	b	b	b	Yes	Yes	Yes
114	Goravanakolla	598268	b	Yes	Yes	b	Yes	b	a	a	a	b	Yes	Yes	Yes	Yes
115	Kadihalli	598269	a	a	a	a	Yes	a	a	a	a	Yes	Yes	Yes	a	Yes
116	Kuravinakoppa	598270	b	Yes	Yes	b	Yes	b	b	b	b	b	b	Yes	Yes	Yes
117	Ramanagar	598271	b	Yes	Yes	b	Yes	b	a	a	a	b	b	Yes	Yes	Yes
118	Katamalli	598272	b	a	a	a	Yes	b	a	a	a	Yes	Yes	Yes	Yes	Yes
119	Yakkeri	598273	b	Yes	Yes	b	Yes	c	a	a	a	b	b	Yes	Yes	Yes
120	Gorabal	598274	c	Yes	Yes	Yes	Yes	c	Yes	a	a	Yes	Yes	Yes	Yes	Yes
121	Basidoni	598275	c	Yes	Yes	Yes	Yes	c	Yes	Yes	a	Yes	Yes	Yes	Yes	Yes
122	Shirasangi	598276	c	Yes	Yes	b	Yes	Yes	a	a	a	Yes	Yes	Yes	Yes	Yes
123	Kallapur	598277	c	a	a	b	Yes	c	a	a	a	a	a	Yes	Yes	Yes
124	Govanakoppa Inam	598278	c	Yes	Yes	b	Yes	c	a	a	a	a	a	Yes	Yes	Yes
125	Haralakatti	598279	c	Yes	Yes	Yes	Yes	c	a	a	a	a	a	Yes	Yes	Yes

**Village Directory**  
**Land use( as in 2009)**

Availability of electricity (Yes/No)				Land Use									Location code no.
				Nearest Town	Area under different types of land use ( in hectares rounded up to one decimal place)								
Power Supply for Domestic Use (ED)	Power Supply for Agricultural Use (EAG)	Power Supply for Commercial Use (EC)	Power Supply for All Uses (EA)	Name	Distance range code i.e. a for < 5 Kms, b for 5-10 Kms and c for 10+ kms .	Forests	Area under Non- agricultural Uses	Barren and Un-cultivable land	Permanent Pastures and Other Grazing Lands	Land Under Miscellaneous Tree Crops etc.	Culturable Waste Land	3	
98	99	100	101	102	103	104	105	106	107	108	109	3	
<b>Location Code:0009</b>													
No	No	No	Yes	SOUNDATTI	c	0	0	60	0	0	2.4	598255	
No	No	No	Yes	SOUNDATTI	c	880.3	34.8	210.9	0	0	0	598256	
No	No	No	Yes	SOUNDATTI	c	0	18.8	42.5	0	0	0	598257	
No	No	No	Yes	SOUNDATTI	c	0	19.9	15.4	0	0	0	598258	
No	No	No	Yes	PARASGAD	c	0	40.3	4.1	16.5	0	0	598259	
No	No	No	Yes	PARASGAD	c	0	23.1	3.1	3.2	0	0	598260	
No	No	No	Yes	SOUNDATTI	c	0	13.8	110	0	0	0	598261	
No	No	No	Yes	PARASGAD	c	164	6.5	2.3	0	0	0	598262	
No	No	No	Yes	SOUNDATTI	c	160.2	6.1	2.3	0	0	0	598263	
No	No	No	Yes	SOUNDATTI	c	0	0.3	0.1	29.6	0	0	598264	
No	No	No	Yes	SOUNDATTI	c	178.3	8.1	0	0	0	0	598265	
No	No	No	Yes	SOUNDATTI	c	489.5	38.9	157.5	0	0	0	598266	
No	No	No	Yes	PARASGAD	b	0	530.5	0	0	0	0	598267	
No	No	No	Yes	PARASGAD	b	0	2.4	9.7	0	990.7	0	598268	
No	No	No	Yes	SOUNDATTI	a	0	303	0	0	0	0	598269	
No	No	No	Yes	SOUNDATTI	b	0	11.1	6.8	0	0	0	598270	
No	No	No	Yes	SOUNDATTI	b	0	1.6	0	0	0	0	598271	
No	No	No	Yes	SOUNDATTI	b	384.2	1.8	0	0	4.5	0	598272	
No	No	No	Yes	SOUNDATTI	c	451.8	4.1	41.3	0	0	0	598273	
No	No	No	Yes	SOUNDATTI	c	1133	77.3	115.7	0	0	131.6	598274	
No	No	No	Yes	SOUNDATTI	c	232.4	10	14.1	9	0	0	598275	
No	No	No	Yes	PARASGAD	c	0	64	164.2	0	0	0	598276	
No	No	No	Yes	PARASGAD	c	0	60.7	18.5	0	36.4	0	598277	
No	No	No	Yes	PARASGAD	c	0	48.6	10	0	0	0	598278	
No	No	No	Yes	SOUNDATTI	c	0	36.8	15.2	0	0	0	598279	

Sl.no	Name of the village	Location code no.	Land Use						Area irrigated by source (in hectare).				
			Area under different types of land use ( in hectares rounded up to one decimal place)						Canals ( C )	Wells/Tube-wells(W/TW)	Tanks/Lakes(T/L)	Water Falls(WF)	Others(O)
			Fallow lands other than current fallows	Current Fallows	Net Area Sown	Total Irrigated Land Area	Total Un-irrigated Land Area						
1	2	3	110	111	112	113	114	115	116	117	118	119	
<b>Name of CD Block:-Parasgad</b>													
101	Hanchinal	598255	0	291.5	3682.2	2378.6	1303.5	2378.6	0	0	0	0	
102	Manolli	598256	0	22.6	1607.8	1419.1	188.6	769.6	649.6	0	0	0	
103	Teggihal	598257	0	12.4	1398	1318.8	79.2	869.6	449.2	0	0	0	
104	Jakabal	598258	0	49.7	722.5	513.4	209.1	371.3	142.1	0	0	0	
105	Kitadal	598259	0	19.1	524.7	446.1	78.6	386.1	60	0	0	0	
106	Artagall	598260	0	3.4	514.2	344.4	169.8	209.4	135	0	0	0	
107	Basaragi Inam	598261	0	29.9	450	326	124	254	72	0	0	0	
108	Taredakoppa	598262	0	6.4	197.2	180.3	17	0	180.3	0	0	0	
109	Bhandara Halli	598263	0	10	462.1	181.6	280.6	35.1	146.4	0	0	0	
110	Hallur	598264	0	9.1	184	174	10	6	168	0	0	0	
111	Hirur	598265	0	8.3	507	442.1	64.9	167.3	274.8	0	0	0	
112	Shindhogi	598266	0	27.2	1299.2	878.1	421.2	651.1	227	0	0	0	
113	Vatnal	598267	0	0	0	0	0	0	0	0	0	0	
114	Goravanakolla	598268	0	13.8	345	298.3	46.7	173.2	68	0	0	57.1	
115	Kadihalli	598269	0	0	42.2	42.2	0	0	0	0	0	42.2	
116	Kuravinakoppa	598270	0	47.2	373	239.3	133.7	114	38	0	0	87.3	
117	Ramanagar	598271	0	0	49.1	44.6	4.5	36.4	0	0	0	8.2	
118	Katamalli	598272	0	4.2	252.5	110.1	142.4	66.9	43.2	0	0	0	
119	Yakkeri	598273	0	36.6	572.5	359.4	213.1	43.4	316.1	0	0	0	
120	Gorabal	598274	2	0	388.8	131.6	257.2	131.6	0	0	0	0	
121	Basidoni	598275	0	9.1	782.9	325	457.9	0	325	0	0	0	
122	Shirasangi	598276	0	9.1	2129.6	249	1880.6	195	54	0	0	0	
123	Kallapur	598277	0	9.7	1398.4	553.6	844.8	524	29.6	0	0	0	
124	Govanakoppa Inam	598278	0	33.2	1513	609.5	903.5	260.5	349	0	0	0	
125	Haralakatti	598279	0	16	1564.2	991.9	572.3	812.9	179	0	0	0	

**Village Directory**  
**Land use( as in 2009)**

**Name of three most important commodities manufactured**

First	Second	Third	Name of the village	Location code no.
120	121	122	2	3
<b>Location Code:0009</b>				
-	-	-	Hanchinal	598255
-	-	-	Manolli	598256
-	-	-	Teggihal	598257
-	-	-	Jakabal	598258
-	-	-	Kitadal	598259
-	-	-	Artagall	598260
-	-	-	Basaragi Inam	598261
-	-	-	Taredakoppa	598262
-	-	-	Bhandara Halli	598263
-	-	-	Hallur	598264
-	-	-	Hirur	598265
-	-	-	Shindhogi	598266
-	-	-	Vatnal	598267
-	-	-	Goravanakolla	598268
-	-	-	Kadihalli	598269
-	-	-	Kuravinakoppa	598270
-	-	-	Ramanagar	598271
-	-	-	Katamalli	598272
-	-	-	Yakkeri	598273
-	-	-	Gorabal	598274
-	-	-	Basidoni	598275
-	-	-	Shirasangi	598276
-	-	-	Kallapur	598277
-	-	-	Govanakoppa Inam	598278
-	-	-	Haralakatti	598279

Sl.no	Name of the village	Location code no.	Total area of the village ( in hectares rounded up to one decimal place)	Total population ( 2011 census )	Number of households (2011 census)	Number of educational amenities available. (If not available within the village , the distance range code viz; a for < 5 Kms, b for 5-10 Kms and c for 10+ kms of nearest place where facility is available is given).									
						Pre-Primary school (PP)	Primary school (P)	Middle school (M)	Secondary School (S)	Senior Secondary school (SS)	Degree college of arts science & commerce (ASC)	Engineering college(EC)	Medical college (MC)	Management institute (MI)	
1	2	3	4	5	6	7	8	9	10	11	12	13	14	15	
<b>Name of CD Block:-Parasgad</b>															
126	Manikatti	598280	933.2	1679	318	b	1	1	b	c	c	c	c	c	
127	Hoolikatti	598281	967.2	2876	567	b	2	1	1	c	c	c	c	c	
128	Hooli	598282	4870.2	7354	1583	1	4	3	2	b	b	c	b	c	
129	Chikkumbi	598283	907.9	3293	624	3	4	1	1	a	c	c	c	c	
130	Chulaki	598284	2330.7	3660	744	a	2	1	1	b	c	c	b	c	
131	Kagadal	598285	1504.2	1849	352	a	3	2	1	c	c	c	c	c	
132	Achamatti	598286	920.2	1704	361	a	1	1	c	c	b	c	c	c	
<b>Block Total</b>			<b>155526.4</b>	<b>311714</b>	<b>61511</b>	<b>38</b>	<b>245</b>	<b>140</b>	<b>50</b>	<b>19</b>	<b>7</b>	<b>0</b>	<b>0</b>	<b>2</b>	

Number of educational amenities available. (If not available within the village , the distance range code viz; a for < 5 Kms, b for 5-10 Kms and c for 10+ kms of nearest place where facility is available is given).										Number of Medical Amenities available. (If not available within the village , the distance range code viz; a for < 5 Kms, b for 5-10 Kms and c for 10+ kms of nearest place where facility is available is given).						
Polytechnic (Pt)	Vocational training school /ITI	Non-formal training centre (NFTC)	Special school for disabled (SSD)	Others (specify)	Community health centre (CHC)	Primary health centre (PHC)	Primary health sub centre (PHS)	Maternity and child welfare centre (MCW)	T.B. clinic (TBC)	Hospital-allopathic (HA)	Hospital-alternative medicine (HO)	Dispensary (D)	Veterinary hospital (VH)	Mobile health clinic(MHC)	Family welfare centre (FWC)	Location code no.
16	17	18	19	20	21	22	23	24	25	26	27	28	29	30	31	3
<b>Location Code:0009</b>																
c	c	c	c		c	b	b	b	b	c	c	c	a	c	b	598280
c	c	c	c		c	c	1	c	c	c	c	c	1	c	1	598281
b	b	b	c		b	b	1	b	b	b	1	b	1	b	1	598282
c	c	c	c		b	b	1	b	b	b	c	c	1	c	1	598283
c	c	b	c		c	a	b	a	a	c	1	c	1	c	b	598284
c	c	c	c	c	c	c	b	c	c	c	1	c	1	c	b	598285
b	b	b	c	c	b	c	1	c	c	b	c	b	b	c	1	598286
2	5	5	2	0	1	15	47	15	15	0	8	20	30	10	47	

			Number of Non-Government Medical Amenities available.							Availability of drinking water - (Yes / No)			
Sl.no	Name of the village	Location code no.	Charitable non Govt. hospital/Nursing home.	Medical practitioner with MBBS Degree	Medical practitioner with other degree	Medical practitioner with no degree	Traditional practitioner and faith healer .	Medicine Shop	Others	Tap water (Treated/Untreated)	Well water (Covered / Uncovered well)	Hand Pump	Tube wells / Bore well
1	2	3	32	33	34	35	36	37	38	39	40	41	42
<b>Name of CD Block:-Parasgad</b>													
126	Manikatti	598280	0	0	0	2	0	0	0	Yes	Yes	Yes	Yes
127	Hoolikatti	598281	0	0	0	3	0	0	0	Yes	No	Yes	Yes
128	Hooli	598282	0	0	0	5	0	1	0	Yes	Yes	Yes	Yes
129	Chikkumbi	598283	0	0	0	0	0	0	0	Yes	No	Yes	No
130	Chulaki	598284	0	0	0	0	0	0	0	Yes	No	Yes	No
131	Kagadal	598285	0	0	0	3	0	0	0	Yes	Yes	No	Yes
132	Achamatti	598286	0	0	0	2	0	0	0	Yes	No	No	Yes
<b>Block Total</b>			<b>7</b>	<b>19</b>	<b>82</b>	<b>57</b>	<b>17</b>	<b>43</b>	<b>4</b>	<b>121</b>	<b>61</b>	<b>116</b>	<b>103</b>



**Village Directory**  
**Land use( as in 2009)**

Availability of drinking water - (Yes / No)		Availability of toilet & others (Yes / No)							Communication and transport facilities (If amenities available code -Yes is given except for Village Pin Code ,If not available within the village , the distance range code viz; a for < 5 Kms, b for 5-10 Kms and c for 10+ kms of nearest place where facility is available is given).						
Spring	River / Canal	Tank / Pond / Lake	Others	Community toilet including bath.	Community toilet excluding bath.	Rural sanitary mart or sanitary hardware outlet available near the village.	Community bio- gas or recycle of waste for productive use.	Post office(PO)	Sub post office (SPO)	Post & Telegraph office (P&TO)	Village Pin Code	Telephones (Land lines)	Public call office (PCO)	Mobile phone coverage	Location code no.
43	44	45	46	47	48	49	50	51	52	53	54	55	56	57	3
<b>Location Code:0009</b>															
No	Yes	No	No	No	Yes	No	No	c	Yes	Yes	591114	Yes	Yes	Yes	598280
No	Yes	No	No	No	Yes	No	No	c	Yes	c	591114	Yes	b	b	598281
No	Yes	No	No	No	Yes	Yes	No	b	b	c	591130	Yes	Yes	Yes	598282
No	No	Yes	No	No	No	No	No	c	a	a	591130	Yes	a	a	598283
No	No	Yes	No	No	No	No	No	c	a	a	591130	Yes	Yes	Yes	598284
No	Yes	Yes	No	No	No	No	No	c	a	Yes	591130	Yes	Yes	Yes	598285
No	Yes	Yes	No	Yes	No	No	No	b	Yes	c	591130	Yes	Yes	b	598286
<b>1</b>	<b>32</b>	<b>45</b>	<b>7</b>	<b>28</b>	<b>37</b>	<b>19</b>	<b>3</b>	<b>4</b>	<b>54</b>	<b>24</b>	<b>125</b>	<b>120</b>	<b>83</b>	<b>112</b>	

Communication and transport facilities (If amenities available code - Yes is given except for Village Pin Code ,If not available within the village , the distance range code viz; a for < 5 Kms, b for 5-10 Kms and c for 10+ kms of nearest place where facility is available is given).

Sl.no	Name of the village	Location code no.	Internet cafes/ Common service centre (CSC)	Private courier facility	Bus service (Public & Private)	Railway stations	Auto/Modified Autos	Taxis and Vans	Tractors	Cycle-pulled rickshaws(Manual & Machine driven)	Carts driven by animals	Sea /River ferry service
1	2	3	58	59	60	61	62	63	64	65	66	67
<b>Name of CD Block:-Parasgad</b>												
126	Manikatti	598280	c	c	Yes	c	Yes	Yes	b	c	Yes	c
127	Hoolikatti	598281	c	c	Yes	c	b	Yes	b	Yes	b	c
128	Hooli	598282	c	c	Yes	c	Yes	b	b	Yes	b	b
129	Chikkumbi	598283	c	c	Yes	c	b	Yes	Yes	Yes	Yes	b
130	Chulaki	598284	c	c	Yes	c	b	Yes	Yes	Yes	Yes	c
131	Kagadal	598285	c	c	Yes	c	b	Yes	Yes	Yes	Yes	c
132	Achamatti	598286	c	c	Yes	c	b	b	c	c	b	c
<b>Block Total</b>			<b>7</b>	<b>9</b>	<b>121</b>	<b>6</b>	<b>55</b>	<b>76</b>	<b>96</b>	<b>32</b>	<b>83</b>	<b>0</b>

**Village Directory**

**Land use( as in 2009)**

Village connected to highways,village roads, banks & credit societies (If amenities available code -Yes is given, If not available within the village , the distance range code viz; a for < 5 Kms, b for 5-10 Kms and c for 10+ kms of nearest place where facility is available is given).

Availability of miscellaneous facilities (If amenities available code -Yes is given, If not available within the village , the distance range code viz; a for < 5 Kms, b for 5-10 Kms and c for 10+ kms of nearest place where facility is available is given).

Connected to national highway(NH)	Connected to state highway(SH)	Connected to major district road (MDR)	Connected to others district road	Pucca roads	Kutchcha roads	Water bounded macadam(WBM) roads	Navigable waterway (river/canal)(NW)	Footpaths (FP)	Commercial & Co-operative Banks	ATM	Agricultural Credit Societies	Self-Help Group (SHG)	Public distribution system (PDS) shop	Mandis / Regular market	Weekly Haat	Location code no.
68	69	70	71	72	73	74	75	76	77	78	79	80	81	82	83	3
<b>Location Code:0009</b>																
c	c	c	Yes	Yes	Yes	Yes	c	Yes	a	b	a	Yes	Yes	a	a	598280
c	c	Yes	c	Yes	Yes	b	c	Yes	a	b	Yes	Yes	Yes	a	Yes	598281
c	c	Yes	Yes	Yes	Yes	Yes	b	Yes	b	b	Yes	Yes	Yes	b	Yes	598282
c	c	c	c	Yes	Yes	Yes	b	Yes	a	b	Yes	Yes	Yes	b	Yes	598283
c	c	c	c	Yes	Yes	Yes	c	Yes	a	b	Yes	Yes	Yes	Yes	Yes	598284
c	c	Yes	Yes	Yes	Yes	Yes	c	Yes	b	b	Yes	Yes	Yes	a	a	598285
c	c	Yes	Yes	Yes	Yes	b	c	Yes	b	b	Yes	Yes	Yes	b	a	598286
<b>2</b>	<b>10</b>	<b>57</b>	<b>55</b>	<b>120</b>	<b>125</b>	<b>79</b>	<b>2</b>	<b>125</b>	<b>12</b>	<b>1</b>	<b>65</b>	<b>119</b>	<b>82</b>	<b>39</b>	<b>29</b>	

Availability of miscellaneous facilities (If amenities available code -Yes is given, If not available within the village , the distance range code viz; a for < 5 Kms, b for 5-10 Kms and c for 10+ kms of nearest place where facility is available is given).

Sl.no	Name of the village	Location code no.	Agricultural marketing society	Integrated Child Development Scheme (Nutritional Centres)	Anganwadi Centre (Nutritional Centres)	Others (Nutritional Centres)	ASHA (Accredited Social Health Activist)	Community centre with/without TV	Sports Field,	Sports Club / Recreation Centre	Cinema / Video Hall	Public Library	Public Reading Room	Newspaper Supply	Assembly Polling station	Birth & Death Registration Office
1	2	3	84	85	86	87	88	89	90	91	92	93	94	95	96	97
<b>Name of CD Block:-Parasgad</b>																
126	Manikatti	598280	c	Yes	Yes	Yes	Yes	a	a	a	a	a	a	Yes	Yes	Yes
127	Hoolikatti	598281	c	Yes	Yes	c	Yes	c	a	a	a	Yes	Yes	Yes	Yes	Yes
128	Hooli	598282	b	Yes	Yes	b	Yes	b	Yes	Yes	a	Yes	Yes	Yes	Yes	Yes
129	Chikkumbi	598283	c	Yes	Yes	Yes	Yes	c	Yes	a	a	Yes	Yes	Yes	Yes	Yes
130	Chulaki	598284	c	Yes	Yes	Yes	Yes	c	Yes	Yes	a	Yes	Yes	Yes	Yes	Yes
131	Kagadal	598285	c	Yes	Yes	c	Yes	c	a	a	a	Yes	Yes	Yes	Yes	Yes
132	Achamatti	598286	b	Yes	Yes	b	Yes	b	a	a	a	Yes	Yes	Yes	Yes	Yes
<b>Block Total</b>			<b>7</b>	<b>92</b>	<b>92</b>	<b>32</b>	<b>114</b>	<b>11</b>	<b>35</b>	<b>13</b>	<b>2</b>	<b>59</b>	<b>62</b>	<b>122</b>	<b>115</b>	<b>125</b>

**Village Directory**  
**Land use( as in 2009)**

Availability of electricity (Yes/No)				Land Use								
				Nearest Town	Area under different types of land use ( in hectares rounded up to one decimal place)							
Power Supply for Domestic Use (ED)	Power Supply for Agricultural Use (EAG)	Power Supply for Commercial Use (EC)	Power Supply for All Uses (EA)	Name	Distance range code i.e. a for < 5 Kms, b for 5-10 Kms and c for 10+ kms .	Forests	Area under Non- agricultural Uses	Barren and Un-cultivable land	Permanent Pastures and Other Grazing Lands	Land Under Miscellaneous Tree Crops etc.	Culturable Waste Land	Location code no.
98	99	100	101	102	103	104	105	106	107	108	109	3
<b>Location Code:0009</b>												
No	No	No	Yes	PARASGAD	c	107.8	128.7	3	0	2	0	598280
No	No	No	Yes	SOUNDATTI	c	0	38.5	55	0	0	0	598281
No	No	No	Yes	PARASGAD	b	1065.2	196.8	54.1	53.8	25.5	0	598282
No	No	No	Yes	SOUNDATTI	c	0	111.4	72.9	154	4	0	598283
No	No	No	Yes	SOUNDATTI	c	0	76.5	0	0	0	0	598284
No	No	No	Yes	NARGUND	c	0	61.9	9.4	0	0	0	598285
No	No	No	Yes	NARGUND	b	0	11.4	25.1	0	0	0	598286
<b>2</b>	<b>2</b>	<b>0</b>	<b>123</b>	<b>0</b>	<b>0</b>	<b>11583.8</b>	<b>8254.5</b>	<b>4337.9</b>	<b>2875.8</b>	<b>5519.2</b>	<b>554.9</b>	

Sl.no	Name of the village	Location code no.	Land Use						Area irrigated by source (in hectare).				
			Area under different types of land use ( in hectares rounded up to one decimal place)										
1	2	3	Fallow lands other than current fallows	Current Fallows	Net Area Sown	Total Irrigated Land Area	Total Un-irrigated Land Area	Canals ( C )	Wells/Tube-wells(W/TW)	Tanks/Lakes(T/L)	Water Falls(WF)	Others(O)	
110	111	112	113	114	115	116	117	118	119				
<b>Name of CD Block:-Parasgad</b>													
126	Manikatti	598280	0	23.7	667.9	188.7	479.2	178.7	10	0	0	0	
127	Hoolikatti	598281	0	18.7	854.9	270	584.9	250	20	0	0	0	
128	Hooli	598282	0	93.8	3381.1	1663.7	1717.4	1635	28.7	0	0	0	
129	Chikkumbi	598283	3.5	481.3	80.8	40.8	40	0	40.8	0	0	0	
130	Chulaki	598284	0	12.5	2241.7	986.4	1255.3	784	202.4	0	0	0	
131	Kagadal	598285	0	29.8	1403.1	765.6	637.5	765.6	0	0	0	0	
132	Achamatti	598286	0	26.3	857.5	73.8	783.7	73.8	0	0	0	0	
<b>Block Total</b>			<b>5.5</b>	<b>2329.3</b>	<b>116028.1</b>	<b>38034.9</b>	<b>77992.8</b>	<b>17437</b>	<b>12890.5</b>	<b>1067.9</b>	<b>90.2</b>		

**Village Directory**  
**Land use( as in 2009)**

**Name of three most important commodities manufactured**

---

<b>First</b>	<b>Second</b>	<b>Third</b>	<b>Name of the village</b>	<b>Location code no.</b>
<b>120</b>	<b>121</b>	<b>122</b>	<b>2</b>	<b>3</b>
<b>Location Code:0009</b>				
-	-	-	Manikatti	598280
-	-	-	Hoolikatti	598281
-	-	-	Hooli	598282
-	-	-	Chikkumbi	598283
-	-	-	Chulaki	598284
-	-	-	Kagadal	598285
-	-	-	Achamatti	598286

---

Sl.no	Name of the village	Location code no.	Total area of the village ( in hectares rounded up to one decimal place)	Total population ( 2011 census )	Number of households (2011 census)	Number of educational amenities available. (If not available within the village , the distance range code viz; a for < 5 Kms, b for 5-10 Kms and c for 10+ kms of nearest place where facility is available is given).									
						Pre-Primary school (PP)	Primary school (P)	Middle school (M)	Secondary School (S)	Senior Secondary school (SS)	Degree college of arts science & commerce (ASC)	Engineering college(EC)	Medical college (MC)	Management institute (MI)	
1	2	3	4	5	6	7	8	9	10	11	12	13	14	15	
<b>Name of CD Block:-Ramdurg</b>															
1	Hulkund	598287	2694.4	5411	1125	2	4	2	1	1	c	c	c	c	
2	Kunnal	598288	2086.4	1927	419	a	3	1	b	b	c	c	a	c	
3	Budnikhurd	598289	1367.6	998	196	a	1	1	b	b	c	c	c	c	
4	Kamakeri	598290	1362.6	1492	318	1	1	1	a	c	c	c	a	c	
5	Guttigoli	598291	1620.6	1471	315	b	1	2	1	1	c	c	a	c	
6	Hosakoti	598292	1306.6	3155	669	a	4	2	1	1	c	c	c	c	
7	Tondikatti	598293	1584.4	1700	346	a	2	1	a	b	c	c	c	c	
8	Chippalkatti	598294	1426.9	3474	692	a	2	1	1	c	c	c	c	c	
9	Bhagojikoppa	598295	1164.7	2067	418	1	4	2	1	b	c	c	b	c	
10	Hirekoppa K.S.	598296	3327.9	2683	581	1	3	1	1	b	c	c	b	c	
11	Chikkoppa K.S.	598297	316.9	2134	464	3	4	3	a	c	c	c	c	c	
12	Murakatnal	598298	640.2	1160	188	a	1	1	a	c	c	c	c	c	
13	K.Chandargi	598299	1504.6	2575	468	2	1	4	4	1	1	c	c	c	
14	Gudagoppa	598300	797.5	1684	309	a	1	1	a	c	c	c	c	c	
15	M.Chandargi	598301	1718.8	1684	274	a	2	1	a	c	c	c	c	c	
16	Kamanakoppa	598302	633.6	2266	473	a	b	a	a	c	c	c	c	c	
17	Bijaguppi	598303	789.4	1763	350	a	1	1	a	c	c	c	c	c	
18	Channatti	598304	442.8	469	96	a	1	1	a	c	c	c	b	c	
19	Gudakatti	598305	673.2	442	77	a	1	1	a	c	c	c	b	c	
20	Kadampur	598306	851.4	493	116	a	1	1	2	c	c	c	b	c	
21	Boodanur	598307	1192.2	3962	757	a	1	a	a	c	c	c	c	c	
22	Kullur	598308	1047	1924	361	a	3	1	1	c	c	c	c	c	
23	Panchagaon	598309	693.8	802	163	b	1	1	b	b	c	c	c	c	
24	Beedaki	598310	623.1	784	155	b	1	1	b	b	c	c	c	c	
25	Venktapur	598311	772.6	550	95	1	1	b	b	b	c	c	c	c	



Number of educational amenities available. (If not available within the village , the distance range code viz; a for < 5 Kms, b for 5-10 Kms and c for 10+ kms of nearest place where facility is available is given).

Number of Medical Amenities available. (If not available within the village , the distance range code viz; a for < 5 Kms, b for 5-10 Kms and c for 10+ kms of nearest place where facility is available is given).

Polytechnic (Pt)	Vocational training school /ITI	Non-formal training centre (NFTC)	Special school for disabled (SSD)	Others (specify)	Community health centre (CHC)	Primary health centre (PHC)	Primary health sub centre (PHS)	Maternity and child welfare centre (MCW)	T.B. clinic (TBC)	Hospital-allopathic (HA)	Hospital-alternative medicine (HO)	Dispensary (D)	Veterinary hospital (VH)	Mobile health clinic(MHC)	Family welfare centre (FWC)	Location code no.
16	17	18	19	20	21	22	23	24	25	26	27	28	29	30	31	3
Location Code:0010																
c	c	c	c		c	c	l	c	c	c	c	c	l	c	l	598287
c	c	c	c		c	c	b	c	c	c	c	c	b	c	b	598288
c	c	c	c		c	c	b	c	c	c	c	c	c	b	b	598289
c	c	c	c		a	a	l	a	a	c	c	c	a	c	l	598290
c	c	c	c		b	b	b	b	b	b	c	c	b	c	b	598291
c	c	c	c		l	l	l	l	l	c	b	c	l	b	l	598292
c	c	c	c		b	c	b	c	c	c	b	c	b	c	b	598293
c	c	c	c		b	b	l	b	b	c	b	c	l	b	l	598294
c	c	c	c		a	a	a	a	a	c	c	c	b	c	a	598295
c	c	c	c		b	b	b	b	b	c	c	c	b	c	b	598296
c	c	c	c		b	b	l	b	b	c	c	c	b	c	l	598297
c	c	c	c		b	b	b	b	b	b	b	b	a	c	b	598298
c	c	c	c		b	b	l	b	b	c	l	c	l	l	l	598299
c	c	c	c		b	b	b	b	b	b	b	b	b	b	b	598300
c	c	c	c		b	b	b	b	b	a	a	a	a	c	b	598301
c	c	c	c		c	a	a	a	a	c	c	a	a	a	a	598302
c	c	c	c		c	b	b	b	b	c	c	b	b	b	b	598303
c	c	c	c		c	a	a	a	a	c	c	a	a	a	a	598304
c	c	c	c		c	a	a	a	a	c	c	a	a	a	a	598305
c	c	c	c		c	a	a	a	a	c	c	c	l	a	a	598306
c	c	c	c		c	a	l	a	a	a	a	a	a	a	l	598307
c	c	c	c		c	c	l	c	c	c	c	c	c	b	l	598308
c	c	c	c		c	b	b	b	b	c	c	b	b	b	b	598309
c	c	c	c		c	b	b	b	b	c	b	b	b	b	b	598310
c	c	c	c		c	c	b	c	c	c	c	c	c	b	598311	

			Number of Non-Government Medical Amenities available.							Availability of drinking water - (Yes / No)			
Sl.no	Name of the village	Location code no.	Charitable non Govt. hospital/Nursing home.	Medical practitioner with MBBS Degree	Medical practitioner with other degree	Medical practitioner with no degree	Traditional practitioner and faith healer .	Medicine Shop	Others	Tap water (Treated/Untreated)	Well water (Covered / Uncovered well)	Hand Pump	Tube wells / Bore well
1	2	3	32	33	34	35	36	37	38	39	40	41	42
<b>Name of CD Block:-Ramdurg</b>													
1	Hulkund	598287	0	0	5	1	0	2	0	Yes	Yes	Yes	Yes
2	Kunnal	598288	0	0	1	0	0	0	0	Yes	Yes	Yes	Yes
3	Budnikhurd	598289	0	0	0	0	0	0	0	Yes	No	Yes	Yes
4	Kamakeri	598290	0	0	0	0	0	0	0	Yes	Yes	Yes	No
5	Guttigoli	598291	0	0	1	0	0	0	0	Yes	Yes	Yes	Yes
6	Hosakoti	598292	0	0	0	0	0	2	0	Yes	Yes	Yes	Yes
7	Tondikatti	598293	0	0	1	0	0	0	0	Yes	No	Yes	Yes
8	Chippalkatti	598294	0	0	0	0	0	0	0	Yes	No	Yes	Yes
9	Bhagojikoppa	598295	0	0	1	0	0	0	0	Yes	Yes	Yes	Yes
10	Hirekoppa K.S.	598296	0	0	1	0	0	1	0	Yes	No	Yes	Yes
11	Chikkoppa K.S.	598297	0	1	0	0	0	0	0	Yes	Yes	Yes	Yes
12	Murakatnal	598298	0	0	1	0	0	0	0	Yes	No	Yes	Yes
13	K.Chandargi	598299	0	0	1	1	1	1	0	Yes	Yes	Yes	Yes
14	Gudagoppa	598300	0	0	1	0	0	0	0	Yes	No	Yes	Yes
15	M.Chandargi	598301	0	0	1	0	0	0	0	Yes	No	Yes	Yes
16	Kamanakoppa	598302	0	0	1	0	0	0	0	Yes	Yes	Yes	No
17	Bijaguppi	598303	0	0	1	0	0	0	0	Yes	Yes	Yes	No
18	Channatti	598304	0	0	0	0	0	0	0	Yes	No	Yes	No
19	Gudakatti	598305	0	0	0	0	0	0	0	Yes	Yes	Yes	No
20	Kadampur	598306	0	0	0	1	0	2	0	Yes	No	Yes	No
21	Boodanur	598307	0	0	0	0	0	0	0	Yes	No	Yes	No
22	Kullur	598308	0	0	0	0	0	0	0	Yes	Yes	Yes	Yes
23	Panchagaon	598309	0	0	0	0	0	0	0	Yes	Yes	Yes	No
24	Beedaki	598310	0	0	0	0	0	0	0	Yes	Yes	Yes	Yes
25	Venktapur	598311	0	0	0	0	0	0	0	Yes	No	Yes	Yes

**Village Directory**  
**Land use( as in 2009)**

Availability of drinking water - (Yes / No)				Availability of toilet & others (Yes / No)				Communication and transport facilities (If amenities available code -Yes is given except for Village Pin Code ,If not available within the village , the distance range code viz; a for < 5 Kms, b for 5-10 Kms and c for 10+ kms of nearest place where facility is available is given).								
Spring	River / Canal	Tank / Pond / Lake	Others	Community toilet including bath.	Community toilet excluding bath.	Rural sanitary mart or sanitary hardware outlet available near the village.	Community bio- gas or recycle of waste for productive use.	Post office(PO)	Sub post office (SPO)	Post & Telegraph office (P&TO)	Village Pin Code	Telephones (Land lines)	Public call office (PCO)	Mobile phone coverage	Location code no.	
43	44	45	46	47	48	49	50	51	52	53	54	55	56	57	3	
<b>Location Code:0010</b>																
No	No	No	No	No	No	No	No	c	Yes	Yes	591130	Yes	Yes	Yes	598287	
No	No	No	No	No	No	No	No	a	a	c	591114	Yes	Yes	Yes	598288	
No	No	Yes	No	No	No	No	Yes	a	Yes	c	591114	Yes	Yes	Yes	598289	
No	No	Yes	No	No	No	No	No	a	a	c	591114	Yes	Yes	Yes	598290	
No	No	No	No	No	No	No	No	a	b	a	591114	Yes	a	a	598291	
No	No	No	No	No	No	No	No	a	Yes	b	591114	Yes	Yes	Yes	598292	
No	No	Yes	No	No	No	No	No	a	b	b	591114	Yes	a	Yes	598293	
No	No	No	No	No	No	No	No	a	b	c	591114	Yes	a	Yes	598294	
No	No	No	No	No	Yes	No	No	a	b	a	591130	Yes	b	Yes	598295	
No	No	Yes	No	No	Yes	Yes	No	b	Yes	b	591139	Yes	b	b	598296	
No	No	No	No	No	Yes	No	No	a	b	a	591130	Yes	b	a	598297	
No	No	No	No	No	No	No	No	a	a	a	591130	Yes	a	a	598298	
No	No	Yes	No	No	No	No	No	a	a	a	591130	Yes	a	a	598299	
No	No	No	No	No	No	No	No	a	a	Yes	591130	Yes	b	Yes	598300	
No	No	No	No	No	No	No	No	b	Yes	b	591130	Yes	Yes	b	598301	
No	No	No	No	No	No	No	No	b	a	b	591130	Yes	a	b	598302	
No	No	No	No	No	No	No	No	b	a	b	591130	Yes	b	b	598303	
No	No	No	No	No	No	No	No	c	b	c	591123	a	b	b	598304	
No	No	No	No	No	No	No	No	c	b	c	591130	Yes	b	b	598305	
No	No	No	No	No	No	No	No	c	Yes	a	591130	Yes	a	Yes	598306	
No	No	Yes	No	No	No	No	No	a	a	a	591130	Yes	a	Yes	598307	
No	No	Yes	No	No	No	Yes	No	c	a	a	591130	Yes	a	Yes	598308	
No	No	No	No	No	No	No	No	c	Yes	Yes	591123	Yes	Yes	Yes	598309	
No	No	No	No	No	No	No	No	c	b	c	591130	Yes	Yes	b	598310	
No	No	No	No	No	No	No	No	c	b	c	591123	Yes	a	b	598311	

Communication and transport facilities (If amenities available code - Yes is given except for Village Pin Code ,If not available within the village , the distance range code viz; a for < 5 Kms, b for 5-10 Kms and c for 10+ kms of nearest place where facility is available is given).

Sl.no	Name of the village	Location code no.	Internet cafes/ Common service centre (CSC)	Private courier facility	Bus service (Public & Private)	Railway stations	Auto/Modified Autos	Taxis and Vans	Tractors	Cycle-pulled rickshaws(Manual & Machine driven)	Carts driven by animals	Sea /River ferry service
1	2	3	58	59	60	61	62	63	64	65	66	67
<b>Name of CD Block:-Ramdurg</b>												
1	Hulkund	598287	c	c	Yes	c	Yes	Yes	c	Yes	b	c
2	Kunnal	598288	c	c	Yes	Yes	Yes	Yes	Yes	Yes	Yes	c
3	Budnikhurd	598289	c	c	Yes	c	b	Yes	Yes	Yes	Yes	a
4	Kamakeri	598290	c	c	Yes	c	b	Yes	Yes	Yes	Yes	b
5	Guttigoli	598291	c	c	Yes	c	a	c	Yes	c	Yes	c
6	Hosakoti	598292	c	c	Yes	c	Yes	Yes	Yes	Yes	Yes	b
7	Tondikatti	598293	c	c	Yes	c	b	Yes	Yes	c	Yes	b
8	Chippalkatti	598294	c	c	Yes	c	a	c	Yes	c	Yes	c
9	Bhagojikoppa	598295	c	c	Yes	c	b	c	Yes	Yes	Yes	b
10	Hirekoppa K.S.	598296	c	c	Yes	c	b	Yes	b	c	b	a
11	Chikkoppa K.S.	598297	c	c	Yes	c	b	Yes	b	c	b	a
12	Murakatnal	598298	c	c	Yes	c	b	c	c	c	b	b
13	K.Chandargi	598299	c	c	Yes	c	b	Yes	c	c	b	c
14	Gudagoppa	598300	c	c	Yes	c	b	Yes	c	c	b	c
15	M.Chandargi	598301	c	c	Yes	c	b	Yes	c	Yes	b	b
16	Kamanakoppa	598302	c	c	Yes	c	b	c	c	c	b	b
17	Bijaguppi	598303	c	c	Yes	c	b	Yes	c	c	b	a
18	Channatti	598304	c	c	Yes	c	Yes	Yes	Yes	Yes	Yes	b
19	Gudakatti	598305	c	Yes	Yes	c	Yes	Yes	Yes	Yes	Yes	b
20	Kadampur	598306	c	c	Yes	c	a	c	Yes	c	Yes	c
21	Boodanur	598307	c	c	Yes	c	a	c	Yes	c	a	c
22	Kullur	598308	c	c	Yes	c	b	c	Yes	c	Yes	c
23	Panchagaon	598309	b	b	Yes	c	b	b	Yes	b	Yes	c
24	Beedaki	598310	c	c	Yes	c	b	c	Yes	c	Yes	c
25	Venktapur	598311	c	c	Yes	c	Yes	Yes	Yes	Yes	Yes	c

**Village Directory**  
**Land use( as in 2009)**

**Village connected to highways,village roads, banks & credit societies**  
**(If amenities available code -Yes is given, If not available within the**  
**village , the distance range code viz; a for < 5 Kms, b for 5-10 Kms**  
**and c for 10+ kms of nearest place where facility is available is given).**

**Availability of miscellaneous**  
**facilities (If amenities available**  
**code -Yes is given, If not available**  
**within the village , the distance**  
**range code viz; a for < 5 Kms, b**  
**for 5-10 Kms and c for 10+ kms**  
**of nearest place where facility is**  
**available is given).**

Connected to national highway(NH)	Connected to state highway(SH)	Connected to major district road (MDR)	Connected to others district road	Pucca roads	Kutchcha roads	Water bounded macadam(WBM) roads	Navigable waterway (river/canal)(NW)	Footpaths (FP)	Commercial & Co-operative Banks	ATM	Agricultural Credit Societies	Self-Help Group (SHG)	Public distribution system (PDS) shop	Mandis / Regular market	Weekly Haat	Location code no.
68	69	70	71	72	73	74	75	76	77	78	79	80	81	82	83	3
<b>Location Code:0010</b>																
c	c	Yes	Yes	Yes	Yes	b	c	Yes	Yes	b	Yes	Yes	Yes	a	Yes	598287
b	c	Yes	c	Yes	Yes	Yes	Yes	Yes	a	b	b	Yes	Yes	a	a	598288
c	c	Yes	c	Yes	Yes	Yes	a	Yes	a	b	b	Yes	a	b	a	598289
c	c	Yes	c	Yes	Yes	Yes	b	Yes	a	b	Yes	Yes	Yes	b	a	598290
a	Yes	Yes	Yes	Yes	Yes	a	c	Yes	a	b	b	Yes	Yes	b	a	598291
c	Yes	Yes	Yes	Yes	Yes	a	b	Yes	Yes	b	Yes	Yes	Yes	a	Yes	598292
a	c	c	c	Yes	Yes	a	b	Yes	a	b	Yes	Yes	Yes	b	a	598293
Yes	Yes	Yes	Yes	Yes	Yes	Yes	c	Yes	a	b	Yes	Yes	Yes	b	a	598294
c	c	Yes	Yes	Yes	Yes	b	Yes	Yes	a	b	Yes	Yes	Yes	b	a	598295
c	c	Yes	c	Yes	Yes	b	a	Yes	a	b	Yes	Yes	Yes	b	Yes	598296
c	c	Yes	c	Yes	Yes	b	a	Yes	a	b	a	Yes	Yes	b	a	598297
c	c	Yes	c	Yes	Yes	b	b	Yes	a	b	a	Yes	b	a	a	598298
c	c	Yes	Yes	Yes	Yes	a	c	Yes	Yes	b	Yes	Yes	Yes	a	Yes	598299
c	c	c	c	Yes	Yes	a	c	Yes	a	b	a	Yes	Yes	a	a	598300
c	Yes	Yes	Yes	Yes	Yes	a	b	Yes	a	a	a	Yes	Yes	b	a	598301
c	c	Yes	c	Yes	Yes	a	b	Yes	a	b	a	Yes	Yes	b	a	598302
c	c	Yes	c	Yes	Yes	b	a	Yes	a	b	b	Yes	Yes	a	a	598303
c	c	c	c	Yes	Yes	Yes	Yes	Yes	a	b	a	Yes	b	a	a	598304
c	c	c	c	Yes	Yes	Yes	b	Yes	a	b	a	Yes	a	a	a	598305
a	c	c	Yes	Yes	Yes	a	c	Yes	a	b	Yes	Yes	b	b	a	598306
a	c	c	c	Yes	Yes	a	c	Yes	a	b	a	Yes	Yes	Yes	a	598307
a	c	c	Yes	Yes	Yes	a	c	Yes	a	b	Yes	Yes	Yes	b	a	598308
b	b	Yes	Yes	Yes	Yes	b	c	Yes	a	b	b	Yes	b	a	a	598309
c	c	Yes	Yes	Yes	Yes	Yes	c	Yes	a	b	Yes	Yes	b	b	a	598310
c	c	c	c	Yes	Yes	Yes	c	Yes	a	b	b	Yes	b	a	a	598311

Availability of miscellaneous facilities (If amenities available code -Yes is given, If not available within the village , the distance range code viz; a for < 5 Kms, b for 5-10 Kms and c for 10+ kms of nearest place where facility is available is given).

Sl.no	Name of the village	Location code no.	Agricultural marketing society	Integrated Child Development Scheme (Nutritional Centres)	Anganwadi Centre (Nutritional Centres)	Others (Nutritional Centres)	ASHA (Accredited Social Health Activist)	Community centre with/without TV	Sports Field,	Sports Club / Recreation Centre	Cinema / Video Hall	Public Library	Public Reading Room	Newspaper Supply	Assembly Polling station	Birth & Death Registration Office
1	2	3	84	85	86	87	88	89	90	91	92	93	94	95	96	97
<b>Name of CD Block:-Ramdurg</b>																
1	Hulkund	598287	a	Yes	Yes	Yes	a	Yes	a	a	a	a	a	Yes	Yes	Yes
2	Kunnal	598288	b	Yes	Yes	Yes	Yes	c	b	b	a	Yes	Yes	Yes	Yes	Yes
3	Budnikhurd	598289	c	Yes	Yes	Yes	Yes	c	a	a	a	a	a	Yes	Yes	Yes
4	Kamakeri	598290	c	Yes	Yes	Yes	b	a	a	a	a	a	a	Yes	Yes	Yes
5	Guttigoli	598291	c	Yes	Yes	a	a	c	Yes	a	a	a	a	Yes	Yes	Yes
6	Hosakoti	598292	b	Yes	Yes	b	Yes	Yes	a	a	a	a	a	Yes	Yes	Yes
7	Tondikatti	598293	c	Yes	Yes	Yes	Yes	c	a	a	a	a	a	Yes	Yes	Yes
8	Chippalkatti	598294	c	Yes	Yes	Yes	Yes	c	a	a	a	Yes	Yes	Yes	Yes	Yes
9	Bhagojikoppa	598295	c	Yes	Yes	b	Yes	c	Yes	a	a	Yes	Yes	Yes	Yes	Yes
10	Hirekoppa K.S.	598296	c	Yes	Yes	b	Yes	c	Yes	a	a	a	a	Yes	Yes	Yes
11	Chikkoppa K.S.	598297	c	Yes	Yes	b	Yes	c	Yes	a	a	a	a	Yes	Yes	Yes
12	Murakatnal	598298	c	Yes	Yes	b	Yes	c	a	a	a	a	a	Yes	Yes	Yes
13	K.Chandargi	598299	c	Yes	Yes	b	Yes	Yes	Yes	Yes	a	Yes	Yes	Yes	Yes	Yes
14	Gudagoppa	598300	b	Yes	Yes	b	Yes	b	b	b	b	b	b	Yes	Yes	Yes
15	M.Chandargi	598301	c	Yes	Yes	b	a	a	a	a	a	a	a	Yes	Yes	Yes
16	Kamanakoppa	598302	c	Yes	Yes	Yes	Yes	c	a	a	a	a	a	Yes	Yes	Yes
17	Bijaguppi	598303	c	Yes	Yes	Yes	Yes	c	a	a	a	b	b	Yes	Yes	Yes
18	Channatti	598304	c	Yes	Yes	Yes	Yes	c	a	a	a	a	a	Yes	a	Yes
19	Gudakatti	598305	c	Yes	Yes	Yes	Yes	c	a	a	a	a	a	Yes	b	Yes
20	Kadampur	598306	c	Yes	Yes	Yes	Yes	c	a	a	a	a	a	Yes	b	Yes
21	Boodanur	598307	c	Yes	Yes	Yes	Yes	c	a	a	a	a	a	Yes	Yes	Yes
22	Kullur	598308	c	Yes	Yes	Yes	Yes	c	a	a	a	Yes	Yes	Yes	Yes	Yes
23	Panchagaon	598309	c	Yes	Yes	Yes	Yes	c	a	a	a	a	a	Yes	Yes	Yes
24	Beedaki	598310	c	Yes	Yes	Yes	Yes	c	a	a	a	a	a	Yes	Yes	Yes
25	Venktapur	598311	c	Yes	Yes	b	Yes	c	Yes	a	a	a	a	Yes	Yes	Yes

**Village Directory**  
**Land use( as in 2009)**

Availability of electricity (Yes/No)				Land Use										
				Nearest Town	Area under different types of land use ( in hectares rounded up to one decimal place)									
Power Supply for Domestic Use (ED)	Power Supply for Agricultural Use (EAG)	Power Supply for Commercial Use (EC)	Power Supply for All Uses (EA)	Name	Distance range code i.e. a for < 5 Kms, b for 5-10 Kms and c for 10+ kms .	Forests	Area under Non- agricultural Uses	Barren and Un-cultivable land	Permanent Pastures and Other Grazing Lands	Land Under Miscellaneous Tree Crops etc.	Culturable Waste Land	Location code no.		
98	99	100	101	102	103	104	105	106	107	108	109	3		
<b>Location Code:0010</b>														
No	No	No	Yes	RAMDURG	c	0	9.3	0	0	151.8	40	598287		
No	No	No	Yes	RAMDURG	c	0	5.6	34.7	6.1	0	70.8	598288		
No	No	No	Yes	RAMDURG	c	0	3.5	144.4	0	1.6	8.4	598289		
No	No	No	Yes	RAMDURG	c	0	4.3	145.9	0	0	0	598290		
No	No	No	Yes	RAMDURG	c	0	2.2	154.8	0	0	0	598291		
No	No	No	Yes	RAMDURG	c	0	4.1	103.8	0	0	0	598292		
No	No	No	Yes	RAMDURG	c	0	6.6	46	0	0	51.2	598293		
No	No	No	Yes	RAMDURG	c	130.2	8.3	29.3	8.1	0	12.7	598294		
No	No	No	Yes	RAMDURG	c	0	770	0	51.3	15	17.6	598295		
No	No	No	Yes	RAMDURG	c	0	4.5	339.9	0	0.5	33.8	598296		
No	No	No	Yes	RAMDURG	c	0	7.5	0	0	0	2	598297		
No	No	No	Yes	RAMDURG	c	0	4.6	34.2	0	0	0	598298		
No	No	No	Yes	RAMDURG	c	0	6.8	55.4	0	0	8.7	598299		
No	No	No	Yes	RAMDURG	c	0	4.6	18.6	0	0	14.2	598300		
No	No	No	Yes	RAMDURG	c	0	2	0	0	0	8.1	598301		
No	No	No	Yes	RAMDURG	c	0	1.6	0	0	0	3.9	598302		
No	No	No	Yes	RAMDURG	c	0	3.5	0	0	0	36.5	598303		
No	No	No	Yes	RAMDURG	c	0	2.3	5.6	0	0	10.6	598304		
No	No	No	Yes	RAMDURG	c	0	5.8	10	0	0	13	598305		
No	No	No	Yes	RAMDURG	c	0	2.6	5.6	0	0	34.7	598306		
No	No	No	Yes	RAMDURG	c	0	4.8	0	0	0	0	598307		
No	No	No	Yes	RAMDURG	c	0	5.2	17.3	0	0	13.5	598308		
No	No	No	Yes	RAMDURG	c	0	3.6	91.2	0	0	95.3	598309		
No	No	No	Yes	RAMDURG	c	0	3.7	14.1	0	0	0	598310		
No	No	No	Yes	RAMDURG	c	0	63.6	0	0	0	0	598311		

Sl.no	Name of the village	Location code no.	Land Use					Area irrigated by source (in hectare).					
			Fallow lands other than current fallows	Current Fallows	Net Area Sown	Total Irrigated Land Area	Total Un-irrigated Land Area	Canals ( C )	Wells/Tube-wells(W/TW)	Tanks/Lakes(T/L)	Water Falls(WF)	Others(O)	
1	2	3	110	111	112	113	114	115	116	117	118	119	
<b>Name of CD Block:-Ramdurg</b>													
1	Hulkund	598287	0	0	2493.3	89.5	2403.8	0	89.5	0	0	0	
2	Kunnal	598288	0	0	1969.2	101.2	1868	0	101.2	0	0	0	
3	Budnikhurd	598289	0	0	1209.7	28.4	1181.3	0	28.4	0	0	0	
4	Kamakeri	598290	0	0	1212.4	48.6	1163.8	0	48.6	0	0	0	
5	Guttigoli	598291	0	0	1463.6	36.4	1427.2	0	36.4	0	0	0	
6	Hosakoti	598292	0	0	1198.7	38.4	1160.3	0	38.4	0	0	0	
7	Tondikatti	598293	0	0	1480.6	32.4	1448.2	0	32.4	0	0	0	
8	Chippalkatti	598294	0	0	1238.3	73	1165.3	0	73	0	0	0	
9	Bhagojikoppa	598295	0	0	310.8	74.1	236.7	0	74.1	0	0	0	
10	Hirekoppa K.S.	598296	0	0	2949.2	50.7	2898.5	0	50.7	0	0	0	
11	Chikkoppa K.S.	598297	0	0	307.4	8.3	299.1	0	8.3	0	0	0	
12	Murakatnal	598298	0	0	601.4	172	429.4	0	172	0	0	0	
13	K.Chandargi	598299	0	0	1433.7	57.7	1376	0	57.7	0	0	0	
14	Gudagoppa	598300	0	0	760.1	30.4	729.7	0	30.4	0	0	0	
15	M.Chandargi	598301	0	0	1708.7	48.6	1660.1	0	48.6	0	0	0	
16	Kamanakoppa	598302	0	0	628.1	60.7	567.4	60.7	0	0	0	0	
17	Bijaguppi	598303	0	0	749.4	32.4	717	0	32.4	0	0	0	
18	Channatti	598304	0	0	424.2	6.1	418.1	0	6.1	0	0	0	
19	Gudakatti	598305	0	0	644.4	12.1	632.3	0	12.1	0	0	0	
20	Kadampur	598306	0	0	808.6	0	808.6	0	0	0	0	0	
21	Boodanur	598307	0	0	1187.4	30.4	1157	0	30.4	0	0	0	
22	Kullur	598308	0	0	1011	48.6	962.4	0	48.6	0	0	0	
23	Panchagaon	598309	0	0	503.7	20.2	483.5	0	20.2	0	0	0	
24	Beedaki	598310	0	0	605.3	8.1	597.2	0	8.1	0	0	0	
25	Venktapur	598311	0	0	709	20.2	688.8	0	20.2	0	0	0	



**Village Directory**  
**Land use( as in 2009)**

**Name of three most important commodities manufactured**

First	Second	Third	Name of the village	Location code no.
120	121	122	2	3
<b>Location Code:0010</b>				
Edible Oil	-	-	Hulkund	598287
-	-	-	Kunnal	598288
-	-	-	Budnikhurd	598289
-	-	-	Kamakeri	598290
-	-	-	Guttigoli	598291
-	-	-	Hosakoti	598292
-	-	-	Tondikatti	598293
-	-	-	Chippalkatti	598294
-	-	-	Bhagojikoppa	598295
-	-	-	Hirekoppa K.S.	598296
-	-	-	Chikkoppa K.S.	598297
-	-	-	Murakatnal	598298
Harrows	-	-	K.Chandargi	598299
-	-	-	Gudagoppa	598300
-	-	-	M.Chandargi	598301
-	-	-	Kamanakoppa	598302
-	-	-	Bijaguppi	598303
-	-	-	Channatti	598304
-	-	-	Gudakatti	598305
-	-	-	Kadampur	598306
-	-	-	Boodanur	598307
-	-	-	Kullur	598308
-	-	-	Panchagaon	598309
-	-	-	Beedaki	598310
-	-	-	Venktapur	598311

Number of educational amenities available. (If not available within the village, the distance range code viz; a for < 5 Kms, b for 5-10 Kms and c for 10+ kms of nearest place where facility is available is given).

Sl.no	Name of the village	Location code no.	Total area of the village ( in hectares rounded up to one decimal place)	Total population ( 2011 census )	Number of households (2011 census)	Pre-Primary school (PP)	Primary school (P)	Middle school (M)	Secondary School (S)	Senior Secondary school (SS)	Degree college of arts science & commerce (ASC)	Engineering college(EC)	Medical college (MC)	Management institute (MI)
1	2	3	4	5	6	7	8	9	10	11	12	13	14	15
<b>Name of CD Block:-Ramdurg</b>														
26	Shivanakote	598312	389.9	791	140	1	1	b	b	b	c	c	c	c
27	Udapudi	598313	808.7	993	191	b	2	b	b	b	c	c	c	c
28	Gudagumnal	598314	341.4	153	25	b	1	b	b	b	c	c	c	c
29	Rokkadakatti	598315	471.4	376	68	a	1	1	a	a	c	c	a	c
30	Dadibhavi Salapur	598316	2993.3	4413	853	a	4	1	1	b	b	b	c	b
31	Naganur	598317	1641.8	1504	290	b	2	1	b	b	c	c	c	c
32	Somapur	598318	406.2	432	84	1	1	b	b	b	c	c	c	c
33	Batakurki	598319	3174.4	4603	924	1	4	2	1	1	c	c	c	c
34	Nandihal	598320	1383.2	1840	325	a	1	1	1	1	c	c	c	c
35	Timmapur S.A.	598321	290.8	483	62	a	1	b	b	b	c	c	c	c
36	Chennapur	598322	831.2	1415	246	b	3	2	b	b	c	c	c	c
37	Shirasapur	598323	697.9	1347	225	1	1	a	b	c	c	c	c	c
38	Chetan Nagar	598324	575.5	613	127	b	1	b	b	b	b	c	c	c
39	Soppadla	598325	1122.7	1320	241	1	1	1	b	c	c	c	c	c
40	Aneguddi	598326	1383.1	1235	225	1	1	1	1	c	c	c	c	c
41	Hanamapur S.U.	598327	899.6	1213	197	a	1	1	c	c	c	c	c	c
42	Umatar	598328	1658.1	908	182	b	1	1	b	c	c	c	c	c
43	Karadigudda	598329	620	988	192	a	1	1	b	c	c	c	c	c
44	M.Timmapur	598330	612.4	1320	234	b	1	1	c	c	c	c	c	c
45	M.Khanapur	598331	247.9	773	142	b	1	a	a	c	c	c	c	c
46	M.Kallapur	598332	377.8	543	98	a	1	a	a	c	c	c	c	c
47	Krishnanagar	598333	402.3	600	128	1	1	b	c	c	b	c	c	c
48	Kalamad	598334	359.5	977	165	b	3	b	c	c	c	c	c	c
49	Mudenur	598335	1955	3114	616	a	2	1	1	c	b	c	c	c
50	Halagatti	598336	1717.1	4108	815	1	3	2	1	b	b	c	c	c

Number of educational amenities available. (If not available within the village , the distance range code viz; a for < 5 Kms, b for 5-10 Kms and c for 10+ kms of nearest place where facility is available is given).

Number of Medical Amenities available. (If not available within the village , the distance range code viz; a for < 5 Kms, b for 5-10 Kms and c for 10+ kms of nearest place where facility is available is given).

Polytechnic (Pt)	Vocational training school /ITI	Non-formal training centre (NFTC)	Special school for disabled (SSD)	Others (specify)	Community health centre (CHC)	Primary health centre (PHC)	Primary health sub centre (PHS)	Maternity and child welfare centre (MCW)	T.B. clinic (TBC)	Hospital-allopathic (HA)	Hospital-alternative medicine (HO)	Dispensary (D)	Veterinary hospital (VH)	Mobile health clinic(MHC)	Family welfare centre (FWC)	Location code no.
16	17	18	19	20	21	22	23	24	25	26	27	28	29	30	31	3
Location Code:0010																
c	c	c	c		c	c	b	c	c	c	c	c	c	c	b	598312
c	c	c	c		a	a	l	a	a	a	a	a	a	a	l	598313
c	c	c	c		a	a	a	a	a	a	a	a	a	a	a	598314
c	c	c	c		c	c	a	c	c	c	c	b	a	c	a	598315
b	b	b	c		b	c	b	c	c	b	c	b	l	c	b	598316
c	c	c	c		b	c	b	c	c	c	c	c	b	c	b	598317
c	c	c	c		c	c	b	c	c	c	c	c	c	c	b	598318
c	c	c	c		c	l	l	l	l	c	c	c	l	c	l	598319
c	c	c	c		c	c	b	c	c	c	c	c	l	c	b	598320
c	c	c	c		c	c	b	c	c	c	c	c	b	c	b	598321
c	c	c	c		c	c	l	c	c	c	c	c	b	c	l	598322
c	c	c	c		c	c	b	c	c	c	c	c	c	c	b	598323
c	c	c	c		c	c	b	c	c	c	c	c	b	c	b	598324
c	c	c	c		c	c	l	c	c	c	c	c	l	c	l	598325
c	c	c	c		c	c	l	c	c	c	c	c	c	c	l	598326
c	c	c	c		c	c	b	c	c	c	c	c	b	c	b	598327
c	c	c	c		c	c	b	c	c	c	c	c	b	c	b	598328
c	c	c	c		c	c	b	c	c	c	c	c	b	c	b	598329
c	c	c	c		c	a	a	a	a	c	c	c	a	c	a	598330
c	c	c	c		c	a	a	a	a	c	c	c	a	c	a	598331
c	c	c	c		c	a	a	a	a	c	c	c	a	c	a	598332
b	b	b	c		b	c	b	c	c	b	c	b	b	c	b	598333
c	c	c	c		c	c	b	c	c	c	c	c	a	c	b	598334
b	b	b	c		b	b	l	b	b	b	c	b	l	b	l	598335
b	b	b	c		b	b	l	b	b	b	b	b	b	c	l	598336

			Number of Non-Government Medical Amenities available.							Availability of drinking water - (Yes / No)			
Sl.no	Name of the village	Location code no.	Charitable non Govt. hospital/Nursing home.	Medical practitioner with MBBS Degree	Medical practitioner with other degree	Medical practitioner with no degree	Traditional practitioner and faith healer .	Medicine Shop	Others	Tap water (Treated/Untreated)	Well water (Covered / Uncovered well)	Hand Pump	Tube wells / Bore well
1	2	3	32	33	34	35	36	37	38	39	40	41	42
<b>Name of CD Block:-Ramdurg</b>													
26	Shivanakote	598312	0	0	0	0	0	0	0	Yes	Yes	Yes	Yes
27	Udapudi	598313	0	0	0	0	0	0	0	Yes	Yes	Yes	Yes
28	Gudagumnal	598314	0	0	0	0	0	0	0	No	No	Yes	Yes
29	Rokkadakatti	598315	0	0	0	0	0	0	0	No	Yes	Yes	Yes
30	Dadibhavi Salapur	598316	0	0	0	0	0	0	0	No	Yes	Yes	Yes
31	Naganur	598317	0	0	1	0	0	0	0	No	Yes	Yes	Yes
32	Somapur	598318	0	0	0	0	0	0	0	Yes	Yes	Yes	Yes
33	Batakurki	598319	0	0	0	0	0	2	0	No	Yes	Yes	Yes
34	Nandihal	598320	0	0	0	0	0	0	0	Yes	No	Yes	Yes
35	Timmapur S.A.	598321	0	0	0	0	0	0	0	No	No	Yes	Yes
36	Chennapur	598322	0	0	0	0	0	0	0	No	No	Yes	No
37	Shirasapur	598323	0	0	1	0	0	0	0	Yes	Yes	Yes	Yes
38	Chetan Nagar	598324	0	0	0	0	0	0	0	No	Yes	Yes	Yes
39	Soppadla	598325	0	0	0	0	0	0	0	No	Yes	Yes	Yes
40	Aneguddi	598326	0	0	0	0	0	0	0	Yes	Yes	Yes	Yes
41	Hanamapur S.U.	598327	0	0	1	0	0	0	0	Yes	No	Yes	Yes
42	Umatar	598328	0	0	0	0	0	0	0	Yes	No	Yes	Yes
43	Karadigudda	598329	0	0	0	0	0	0	0	Yes	Yes	Yes	Yes
44	M.Timmapur	598330	0	0	1	0	0	0	0	Yes	Yes	Yes	Yes
45	M.Khanapur	598331	0	0	0	0	0	0	0	Yes	Yes	Yes	Yes
46	M.Kallapur	598332	0	0	0	0	0	0	0	Yes	Yes	Yes	Yes
47	Krishnanagar	598333	0	0	0	0	0	0	0	No	Yes	Yes	Yes
48	Kalamad	598334	0	0	0	0	0	0	0	Yes	Yes	Yes	Yes
49	Mudenur	598335	0	0	0	0	0	0	0	No	Yes	Yes	Yes
50	Halagatti	598336	0	0	0	0	0	0	0	Yes	Yes	Yes	Yes

**Village Directory**  
**Land use( as in 2009)**

Availability of drinking water - (Yes / No)				Availability of toilet & others (Yes / No)				Communication and transport facilities (If amenities available code -Yes is given except for Village Pin Code ,If not available within the village , the distance range code viz; a for < 5 Kms, b for 5-10 Kms and c for 10+ kms of nearest place where facility is available is given).								
Spring	River / Canal	Tank / Pond / Lake	Others	Community toilet including bath.	Community toilet excluding bath.	Rural sanitary mart or sanitary hardware outlet available near the village.	Community bio- gas or recycle of waste for productive use.	Post office(PO)	Sub post office (SPO)	Post & Telegraph office (P&TO)	Village Pin Code	Telephones (Land lines)	Public call office (PCO)	Mobile phone coverage	Location code no.	
43	44	45	46	47	48	49	50	51	52	53	54	55	56	57	3	
<b>Location Code:0010</b>																
No	No	No	No	No	No	No	No	c	Yes	Yes	591123	Yes	Yes	Yes	598312	
No	No	No	No	No	No	No	No	c	Yes	c	591123	Yes	Yes	b	598313	
No	No	No	No	No	No	No	No	c	b	Yes	591123	Yes	Yes	b	598314	
No	No	No	No	No	No	No	No	c	b	c	591123	Yes	b	b	598315	
No	No	No	No	No	No	No	No	b	b	c	591123	Yes	Yes	Yes	598316	
No	No	No	No	No	No	No	No	c	b	c	591123	Yes	b	b	598317	
No	No	No	No	No	No	No	No	c	b	c	591123	Yes	Yes	Yes	598318	
No	No	No	No	No	No	No	No	c	a	c	591123	Yes	b	Yes	598319	
No	No	No	No	No	No	No	No	c	b	c	591123	Yes	Yes	Yes	598320	
No	No	No	No	No	No	No	No	c	Yes	c	591123	Yes	Yes	Yes	598321	
No	No	No	No	No	No	No	No	c	a	c	591123	Yes	b	b	598322	
No	No	No	No	No	No	No	No	c	Yes	c	591123	Yes	Yes	b	598323	
No	No	No	No	No	No	No	No	c	a	c	591123	Yes	b	a	598324	
No	No	No	No	No	No	No	No	a	a	c	591123	b	b	a	598325	
No	No	Yes	No	No	No	No	No	c	b	c	591123	b	b	b	598326	
No	No	No	No	No	No	No	No	c	Yes	c	591123	Yes	b	b	598327	
No	No	No	No	No	No	No	No	b	Yes	b	591123	Yes	Yes	Yes	598328	
No	Yes	No	No	No	No	No	No	b	Yes	Yes	591123	Yes	Yes	Yes	598329	
No	Yes	No	No	No	No	No	No	b	Yes	Yes	591123	Yes	b	Yes	598330	
No	Yes	No	No	No	No	No	No	b	Yes	c	591123	Yes	b	Yes	598331	
No	Yes	Yes	No	No	No	No	No	c	a	c	591123	Yes	b	Yes	598332	
No	No	No	No	No	No	No	No	b	b	c	591123	Yes	b	Yes	598333	
No	No	No	No	No	No	No	No	b	b	c	591123	Yes	b	b	598334	
No	Yes	No	No	No	No	No	No	b	b	b	591123	Yes	b	Yes	598335	
No	Yes	No	No	No	No	No	No	b	b	c	591130	Yes	b	Yes	598336	

Communication and transport facilities (If amenities available code - Yes is given except for Village Pin Code ,If not available within the village , the distance range code viz; a for < 5 Kms, b for 5-10 Kms and c for 10+ kms of nearest place where facility is available is given).

Sl.no	Name of the village	Location code no.	Internet cafes/ Common service centre (CSC)	Private courier facility	Bus service (Public & Private)	Railway stations	Auto/Modified Autos	Taxis and Vans	Tractors	Cycle-pulled rickshaws(Manual & Machine driven)	Carts driven by animals	Sea /River ferry service
1	2	3	58	59	60	61	62	63	64	65	66	67
<b>Name of CD Block:-Ramdurg</b>												
26	Shivanakote	598312	c	c	Yes	c	b	c	Yes	c	Yes	c
27	Udapudi	598313	c	c	Yes	c	b	c	Yes	c	Yes	c
28	Gudagumnal	598314	c	c	Yes	c	b	c	Yes	c	Yes	c
29	Rokkadakatti	598315	c	Yes	Yes	c	b	Yes	c	Yes	b	c
30	Dadibhavi Salapur	598316	c	c	Yes	Yes	Yes	Yes	Yes	Yes	Yes	c
31	Naganur	598317	c	c	Yes	c	b	c	Yes	c	Yes	c
32	Somapur	598318	c	c	Yes	c	b	c	Yes	c	Yes	c
33	Batakurki	598319	c	c	Yes	c	b	c	c	c	b	c
34	Nandihal	598320	c	c	Yes	c	b	c	Yes	c	Yes	c
35	Timmapur S.A.	598321	c	c	Yes	c	b	c	Yes	c	Yes	c
36	Chennapur	598322	c	c	Yes	c	b	c	c	c	b	c
37	Shirasapur	598323	c	c	Yes	c	b	c	c	c	b	c
38	Chetan Nagar	598324	c	c	Yes	c	b	c	c	c	b	c
39	Soppadla	598325	c	c	Yes	c	b	c	c	c	b	c
40	Aneguddi	598326	b	b	Yes	c	b	Yes	Yes	Yes	Yes	a
41	Hanamapur S.U.	598327	c	c	Yes	c	a	c	c	c	b	c
42	Umatar	598328	b	b	Yes	c	b	b	Yes	b	Yes	c
43	Karadigudda	598329	b	Yes	Yes	Yes	b	Yes	c	b	b	c
44	M.Timmapur	598330	b	b	Yes	c	b	Yes	Yes	b	b	c
45	M.Khanapur	598331	b	b	Yes	c	Yes	b	Yes	b	b	c
46	M.Kallapur	598332	b	b	Yes	c	Yes	b	Yes	b	b	c
47	Krishnanagar	598333	c	c	Yes	c	b	b	Yes	c	b	c
48	Kalamad	598334	c	c	Yes	c	b	c	Yes	c	b	c
49	Mudenur	598335	c	c	Yes	Yes	Yes	Yes	Yes	Yes	Yes	c
50	Halagatti	598336	c	c	Yes	c	Yes	Yes	Yes	Yes	Yes	c

**Village Directory**

**Land use( as in 2009)**

Village connected to highways,village roads, banks & credit societies  
(If amenities available code -Yes is given, If not available within the  
village , the distance range code viz; a for < 5 Kms, b for 5-10 Kms  
and c for 10+ kms of nearest place where facility is available is given).

Availability of miscellaneous  
facilities (If amenities available  
code -Yes is given, If not available  
within the village , the distance  
range code viz; a for < 5 Kms, b  
for 5-10 Kms and c for 10+ kms  
of nearest place where facility is  
available is given).

Connected to national highway(NH)	Connected to state highway(SH)	Connected to major district road (MDR)	Connected to others district road	Pucca roads	Kutchcha roads	Water bounded macadam(WBM) roads	Navigable waterway (river/canal)(NW)	Footpaths (FP)	Commercial & Co- operative Banks	ATM	Agricultural Credit Societies	Self-Help Group (SHG)	Public distribution system (PDS) shop	Mandis / Regular market	Weekly Haat	Location code no.
68	69	70	71	72	73	74	75	76	77	78	79	80	81	82	83	3
<b>Location Code:0010</b>																
b	Yes	Yes	Yes	Yes	Yes	Yes	c	Yes	a	b	b	Yes	b	a	a	598312
c	Yes	Yes	Yes	Yes	Yes	Yes	c	Yes	a	b	Yes	Yes	a	b	a	598313
c	Yes	Yes	Yes	Yes	Yes	Yes	c	Yes	a	b	a	Yes	b	a	a	598314
c	Yes	Yes	Yes	Yes	Yes	Yes	c	Yes	a	b	b	Yes	a	a	a	598315
c	c	c	Yes	Yes	Yes	Yes	c	Yes	a	b	Yes	Yes	Yes	b	a	598316
c	c	Yes	Yes	Yes	Yes	Yes	c	Yes	a	b	b	Yes	Yes	a	a	598317
c	c	Yes	Yes	Yes	Yes	b	c	Yes	a	b	b	Yes	a	a	a	598318
c	Yes	c	c	Yes	Yes	Yes	c	Yes	Yes	b	Yes	Yes	Yes	b	Yes	598319
b	c	Yes	Yes	Yes	Yes	b	c	Yes	a	b	Yes	Yes	Yes	a	Yes	598320
b	c	Yes	Yes	Yes	Yes	b	c	Yes	b	b	b	Yes	b	Yes	Yes	598321
c	c	c	c	Yes	Yes	b	c	Yes	a	b	b	Yes	b	a	Yes	598322
c	c	c	c	Yes	Yes	b	c	Yes	a	b	b	Yes	b	a	a	598323
c	Yes	c	Yes	Yes	Yes	Yes	c	Yes	a	b	b	Yes	b	a	a	598324
c	c	c	c	Yes	Yes	b	c	Yes	a	b	b	Yes	b	a	a	598325
c	b	b	Yes	Yes	Yes	b	a	Yes	a	b	Yes	Yes	b	a	a	598326
c	c	Yes	Yes	Yes	Yes	b	c	Yes	a	b	Yes	Yes	b	a	a	598327
c	Yes	Yes	Yes	Yes	Yes	Yes	c	Yes	a	b	c	Yes	b	b	a	598328
c	b	b	b	Yes	Yes	b	c	Yes	a	b	Yes	Yes	b	b	a	598329
c	b	b	b	Yes	Yes	Yes	c	Yes	b	b	a	Yes	b	a	a	598330
c	b	b	b	Yes	Yes	b	c	Yes	b	b	a	Yes	b	b	a	598331
c	b	b	b	Yes	Yes	b	c	Yes	b	b	a	Yes	b	b	a	598332
c	c	c	c	Yes	Yes	b	c	Yes	b	b	b	Yes	b	b	a	598333
c	c	c	c	Yes	Yes	b	c	Yes	a	b	a	Yes	b	b	a	598334
c	c	c	c	Yes	Yes	Yes	c	Yes	b	b	Yes	Yes	Yes	b	a	598335
c	c	c	c	Yes	Yes	Yes	c	Yes	b	b	Yes	Yes	Yes	b	a	598336

Availability of miscellaneous facilities (If amenities available code -Yes is given, If not available within the village , the distance range code viz; a for < 5 Kms, b for 5-10 Kms and c for 10+ kms of nearest place where facility is available is given).

Sl.no	Name of the village	Location code no.	Agricultural marketing society	Integrated Child Development Scheme (Nutritional Centres)	Anganwadi Centre (Nutritional Centres)	Others (Nutritional Centres)	ASHA (Accredited Social Health Activist)	Community centre with/without TV	Sports Field,	Sports Club / Recreation Centre	Cinema / Video Hall	Public Library	Public Reading Room	Newspaper Supply	Assembly Polling station	Birth & Death Registration Office
1	2	3	84	85	86	87	88	89	90	91	92	93	94	95	96	97
<b>Name of CD Block:-Ramdurg</b>																
26	Shivanakote	598312	c	Yes	Yes	b	Yes	c	Yes	a	a	a	a	Yes	Yes	Yes
27	Udapudi	598313	c	Yes	Yes	b	Yes	c	a	a	a	a	a	Yes	Yes	Yes
28	Gudagumnal	598314	c	Yes	Yes	Yes	a	c	a	a	a	a	a	Yes	a	Yes
29	Rokkadakatti	598315	c	Yes	Yes	b	Yes	c	a	a	a	a	a	Yes	b	Yes
30	Dadibhavi Salapur	598316	b	Yes	Yes	b	Yes	b	a	a	a	Yes	Yes	Yes	Yes	Yes
31	Naganur	598317	c	Yes	Yes	b	b	c	a	a	a	b	b	Yes	Yes	Yes
32	Somapur	598318	c	a	a	b	Yes	c	Yes	a	a	a	a	Yes	b	Yes
33	Batakurki	598319	c	Yes	Yes	b	b	Yes	a	a	a	Yes	Yes	Yes	Yes	Yes
34	Nandihal	598320	c	Yes	Yes	b	a	c	a	a	a	Yes	Yes	Yes	Yes	Yes
35	Timmapur S.A.	598321	c	Yes	Yes	c	Yes	c	a	a	b	a	a	Yes	b	Yes
36	Chennapur	598322	c	Yes	Yes	b	Yes	c	a	a	a	b	b	Yes	Yes	Yes
37	Shirasapur	598323	c	Yes	Yes	b	Yes	c	Yes	a	a	a	a	Yes	Yes	Yes
38	Chetan Nagar	598324	c	a	a	b	a	c	a	a	a	a	a	Yes	Yes	Yes
39	Soppadla	598325	c	Yes	Yes	b	Yes	c	a	a	a	Yes	Yes	Yes	Yes	Yes
40	Aneguddi	598326	c	Yes	Yes	c	Yes	c	a	a	a	a	a	Yes	Yes	Yes
41	Hanamapur S.U.	598327	c	Yes	Yes	c	a	c	a	a	a	Yes	Yes	Yes	Yes	Yes
42	Umatar	598328	c	Yes	Yes	b	Yes	c	a	a	a	a	a	Yes	Yes	Yes
43	Karadigudda	598329	c	Yes	Yes	b	Yes	c	Yes	a	a	a	a	Yes	Yes	Yes
44	M.Timmapur	598330	c	Yes	Yes	Yes	b	c	a	a	a	a	a	Yes	Yes	Yes
45	M.Khanapur	598331	c	Yes	Yes	b	b	c	a	a	a	a	a	a	Yes	Yes
46	M.Kallapur	598332	c	Yes	Yes	c	Yes	c	a	a	a	a	a	Yes	Yes	Yes
47	Krishnanagar	598333	b	b	b	b	Yes	b	Yes	a	a	a	a	Yes	Yes	Yes
48	Kalamad	598334	c	Yes	Yes	c	Yes	c	a	a	a	a	a	Yes	Yes	Yes
49	Mudenuur	598335	b	Yes	Yes	b	Yes	b	a	a	a	Yes	Yes	Yes	Yes	Yes
50	Halagatti	598336	b	Yes	Yes	b	Yes	b	a	a	a	b	b	Yes	Yes	Yes



**Village Directory**  
**Land use( as in 2009)**

Availability of electricity (Yes/No)				Land Use										
				Nearest Town	Area under different types of land use ( in hectares rounded up to one decimal place)									
Power Supply for Domestic Use (ED)	Power Supply for Agricultural Use (EAG)	Power Supply for Commercial Use (EC)	Power Supply for All Uses (EA)	Name	Distance range code i.e. a for < 5 Kms, b for 5-10 Kms and c for 10+ kms .	Forests	Area under Non- agricultural Uses	Barren and Un-cultivable land	Permanent Pastures and Other Grazing Lands	Land Under Miscellaneous Tree Crops etc.	Culturable Waste Land	Location code no.		
98	99	100	101	102	103	104	105	106	107	108	109	3		
<b>Location Code:0010</b>														
No	No	No	Yes	RAMDURG	c	0	6.1	0	0	0	5.1	598312		
No	No	No	Yes	RAMDURG	c	0	9	0	11.9	0	0	598313		
No	No	No	Yes	RAMDURG	c	0	4.8	0	0	0	10.5	598314		
No	No	No	Yes	RAMDURG	c	0	1.7	119.7	0	0	12.3	598315		
No	No	No	Yes	BELGAUM	b	0	9.6	412.4	0	0.3	37.5	598316		
No	No	No	Yes	RAMDURG	c	0	7	71.8	0	0	58.5	598317		
No	No	No	Yes	RAMDURG	c	0	3.6	0	0	0	25.6	598318		
No	No	No	Yes	KERUR	c	0	9	112.6	0	0.1	111.4	598319		
No	No	No	Yes	KERUR	c	0	8	20	0	0	16	598320		
No	No	No	Yes	KERUR	c	0	2.1	9.2	0	0	2	598321		
No	No	No	Yes	KERUR	c	11.8	7.1	32.4	0	0	13.9	598322		
No	No	No	Yes	RAMDURG	c	29.8	3.3	0	0	0	0	598323		
No	No	No	Yes	RAMDURG	c	0	4.5	0	0	0	12.6	598324		
No	No	No	Yes	RAMDURG	c	0	4	13.6	0	0	0	598325		
No	No	No	Yes	RAMDURG	c	31	11.5	45.6	0	0.6	0	598326		
No	No	No	Yes	RAMDURG	c	220.1	4.9	12.1	0	0	12.4	598327		
No	No	No	Yes	RAMDURG	c	564.9	2.6	30	0	0.4	18.2	598328		
No	No	No	Yes	RAMDURG	c	197.1	2.1	14.2	0	0	0	598329		
No	No	No	Yes	RAMDURG	c	217.9	2.2	72.7	0	0	0	598330		
No	No	No	Yes	RAMDURG	c	58.5	2.3	34.3	0	0	11.5	598331		
No	No	No	Yes	RAMDURG	c	148.1	2.3	25.6	0	0	8.4	598332		
No	No	No	Yes	RAMDURG	b	0	0	0	15.3	0.1	18.4	598333		
No	No	No	Yes	RAMDURG	c	224.1	2.1	32.5	0	0	0	598334		
No	No	No	Yes	RAMDURG	b	382.8	2.3	40.4	0	0	20.4	598335		
No	No	No	Yes	RAMDURG	b	674.4	9.4	31.3	0	6.5	22.2	598336		

Sl.no	Name of the village	Location code no.	Land Use					Area irrigated by source (in hectare).						
			Area under different types of land use ( in hectares rounded up to one decimal place)					Total Irrigated Land Area	Total Un-irrigated Land Area	Canals ( C )	Wells/Tube-wells(W/TW)	Tanks/Lakes(T/L)	Water Falls(WF)	Others(O)
			Fallow lands other than current fallows	Current Fallows	Net Area Sown	Total Irrigated Land Area	Total Un-irrigated Land Area							
1	2	3	110	111	112	113	114	115	116	117	118	119		
<b>Name of CD Block:-Ramdurg</b>														
26	Shivanakote	598312	0	0	378.7	72.9	305.8	0	11.3	50.5	0	11.1		
27	Udapudi	598313	0	0	787.8	64.5	723.3	0	52.4	12.1	0	0		
28	Gudagumnal	598314	0	0	326.2	20.2	306	0	12.1	8.1	0	0		
29	Rokkadakatti	598315	0	0	337.7	47	290.7	0	47	0	0	0		
30	Dadibhavi Salapur	598316	0	0	2533.5	453.3	2080.2	0	453.3	0	0	0		
31	Naganur	598317	0	0	1504.5	642.6	861.9	0	513.1	129.5	0	0		
32	Somapur	598318	0	0	377.1	61.8	315.3	0	41.4	20.4	0	0		
33	Batakurki	598319	0	0	2941.3	228.9	2712.4	0	228.9	0	0	0		
34	Nandihal	598320	0	0	1339.2	133.2	1206	0	133.2	0	0	0		
35	Timmapur S.A.	598321	0	0	277.4	13.1	264.3	0	13.1	0	0	0		
36	Chennapur	598322	0	0	766	19	747	0	19	0	0	0		
37	Shirasapur	598323	2.5	638.6	23.7	23.7	0	0	20.3	3.4	0	0		
38	Chetan Nagar	598324	0	0	558.4	24.5	533.9	0	24.5	0	0	0		
39	Soppadla	598325	0	0	1105.1	38.5	1066.6	0	38.5	0	0	0		
40	Aneguddi	598326	0	0	1294.5	32.4	1262.1	0	32.4	0	0	0		
41	Hanamapur S.U.	598327	0	0	650.1	91.5	558.6	0	91.5	0	0	0		
42	Umatar	598328	0	0	1042	283.3	758.7	0	283.3	0	0	0		
43	Karadigudda	598329	0	0	406.6	267.1	139.5	0	267.1	0	0	0		
44	M.Timmapur	598330	0	0	319.6	182.1	137.5	161.9	20.2	0	0	0		
45	M.Khanapur	598331	0	0	141.3	49.3	92	39.2	10.1	0	0	0		
46	M.Kallapur	598332	0	0	193.4	66.2	127.2	19.6	46.6	0	0	0		
47	Krishnanagar	598333	0	0	368.5	65	303.5	0	50.5	14.5	0	0		
48	Kalamad	598334	0	0	100.8	22.3	78.5	0	22.3	0	0	0		
49	Mudenuur	598335	0	0	1509.1	69.3	1439.8	0	69.3	0	0	0		
50	Halagatti	598336	0	0	973.4	850.2	123.2	109.3	328.9	0	0	412		

**Village Directory**  
**Land use( as in 2009)**

**Name of three most important commodities manufactured**

	First	Second	Third	Name of the village	Location code no.
	120	121	122	2	3
<b>Location Code:0010</b>					
	-	-	-	Shivanakote	598312
	-	-	-	Udapudi	598313
	-	-	-	Gudagumnal	598314
	-	-	-	Rokkadakatti	598315
	-	-	-	Dadibhavi Salapur	598316
	-	-	-	Naganur	598317
	-	-	-	Somapur	598318
Cotton Materials	-	-	-	Batakurki	598319
	-	-	-	Nandihal	598320
	-	-	-	Timmapur S.A.	598321
	-	-	-	Chennapur	598322
	-	-	-	Shirasapur	598323
Blankets	-	-	-	Chetan Nagar	598324
	-	-	-	Soppadla	598325
	-	-	-	Aneguddi	598326
	-	-	-	Hanamapur S.U.	598327
	-	-	-	Umatar	598328
	-	-	-	Karadigudda	598329
	-	-	-	M.Timmapur	598330
	-	-	-	M.Khanapur	598331
	-	-	-	M.Kallapur	598332
	-	-	-	Krishnanagar	598333
	-	-	-	Kalamad	598334
	-	-	-	Mudenur	598335
	-	-	-	Halagatti	598336

Sl.no	Name of the village	Location code no.	Total area of the village ( in hectares rounded up to one decimal place)	Total population ( 2011 census )	Number of households (2011 census)	Number of educational amenities available. (If not available within the village , the distance range code viz; a for < 5 Kms, b for 5-10 Kms and c for 10+ kms of nearest place where facility is available is given).									
						Pre-Primary school (PP)	Primary school (P)	Middle school (M)	Secondary School (S)	Senior Secondary school (SS)	Degree college of arts science & commerce (ASC)	Engineering college(EC)	Medical college (MC)	Management institute (MI)	
1	2	3	4	5	6	7	8	9	10	11	12	13	14	15	
<b>Name of CD Block:-Ramdurg</b>															
51	Mudakavi	598337	1495.3	2464	518	a	3	1	1	b	b	b	a	c	
52	Idagal	598338	731.5	1271	214	b	1	1	a	b	b	c	c	c	
53	Lingadal	598339	207.4	1582	283	b	1	1	a	c	b	c	c	c	
54	Hiremulangi	598340	474.8	1187	219	b	2	1	c	c	c	c	c	c	
55	Chikkamulangi	598341	216.6	586	98	a	1	b	b	c	c	c	c	c	
56	Hosakeri	598342	916.4	1309	225	c	3	1	c	c	c	c	c	c	
57	Bennur	598343	226.5	764	134	b	1	1	a	c	a	c	c	c	
58	Chiktadashi	598344	396.5	1223	231	b	1	1	b	b	c	c	c	c	
59	Hiretadashi	598345	247	296	56	a	1	1	a	b	b	c	c	c	
60	Kesaragoppa	598346	497.6	267	46	a	1	a	b	b	b	c	c	c	
61	Totagatti	598347	486.8	758	140	b	1	a	b	c	c	c	c	c	
62	Sidnal	598348	1340.1	2084	406	a	3	1	a	c	c	c	c	c	
63	Godachi	598349	3197	3792	752	1	3	2	1	c	c	c	c	c	
64	Narasapur	598350	808.3	3308	605	b	4	2	1	b	b	c	c	c	
65	Bannur	598351	2637.9	1540	300	1	2	2	1	b	c	c	c	c	
66	Sarakote Devapur	598352	630.5	2047	308	b	1	1	a	b	c	c	c	c	
67	Venkateshwarnagar	598353	382.8	1439	191	b	1	a	c	c	c	c	c	c	
68	Obalapur	598354	1125	2178	364	a	3	5	2	b	b	c	c	c	
69	Gokulnagar	598355	384.7	1014	148	1	1	b	c	c	c	c	c	c	
70	Durganagar	598356	307	1779	248	1	1	b	c	c	c	c	c	c	
71	Aribenchi	598357	524	957	213	b	2	2	b	b	b	c	c	c	
72	Kankanwadi	598358	444.7	764	160	a	1	a	a	a	a	c	c	c	
73	Sunnal	598359	1154.9	3453	703	b	3	1	1	b	b	c	c	c	
74	Chilamur	598360	2404.5	4854	869	b	4	2	c	c	b	c	a	c	
75	Katakol	598361	5783.9	12782	2420	4	8	7	3	2	2	c	b	c	

Number of educational amenities available. (If not available within the village , the distance range code viz; a for < 5 Kms, b for 5-10 Kms and c for 10+ kms of nearest place where facility is available is given).

Number of Medical Amenities available. (If not available within the village , the distance range code viz; a for < 5 Kms, b for 5-10 Kms and c for 10+ kms of nearest place where facility is available is given).

Polytechnic (Pt)	Vocational training school /ITI	Non-formal training centre (NFTC)	Special school for disabled (SSD)	Others (specify)	Community health centre (CHC)	Primary health centre (PHC)	Primary health sub centre (PHS)	Maternity and child welfare centre (MCW)	T.B. clinic (TBC)	Hospital-allopathic (HA)	Hospital-alternative medicine (HO)	Dispensary (D)	Veterinary hospital (VH)	Mobile health clinic(MHC)	Family welfare centre (FWC)	Location code no.
16	17	18	19	20	21	22	23	24	25	26	27	28	29	30	31	3
Location Code:0010																
b	b	b	b		b	1	1	1	1	b	b	b	1	b	1	598337
b	b	b	c		b	b	b	b	b	b	b	b	b	c	b	598338
b	b	b	c		b	c	b	c	c	b	c	b	b	c	b	598339
c	c	c	c		c	c	1	c	c	c	c	c	b	c	1	598340
c	c	c	c		c	b	b	b	b	b	b	b	b	c	b	598341
c	c	c	c		b	b	b	b	b	b	b	b	b	b	b	598342
c	c	c	c		a	a	a	a	a	c	c	c	c	c	a	598343
c	c	c	c		b	b	b	b	b	c	c	c	b	c	b	598344
c	c	c	c		b	b	b	b	b	b	b	b	b	b	b	598345
c	c	c	c		c	b	b	b	b	c	c	c	b	c	b	598346
c	c	c	c		a	c	b	c	c	c	c	c	b	c	b	598347
c	c	c	c		a	b	1	b	b	c	c	c	b	c	1	598348
c	c	c	c		a	b	1	b	b	c	c	c	1	c	1	598349
c	c	c	c		b	b	1	b	b	b	b	b	b	c	1	598350
c	c	c	c		c	c	a	c	c	c	c	c	a	c	a	598351
c	b	c	c		b	b	b	b	b	c	c	c	b	b	b	598352
c	c	c	c		c	c	b	c	c	c	c	c	c	c	b	598353
b	b	b	c		b	b	1	b	b	b	c	b	b	b	1	598354
c	c	c	c		c	c	b	c	c	c	c	c	c	c	b	598355
c	c	c	c		c	c	b	c	c	c	c	c	c	c	b	598356
b	b	b	c		b	b	b	b	b	b	b	b	b	c	b	598357
a	a	a	c		a	a	a	a	a	a	a	a	a	b	a	598358
b	b	b	c		b	c	1	c	c	b	b	b	b	b	1	598359
b	b	b	c		b	c	b	c	c	b	c	b	b	c	b	598360
c	c	c	c		c	1	2	1	1	c	c	c	1	c	2	598361

			Number of Non-Government Medical Amenities available.							Availability of drinking water - (Yes / No)			
Sl.no	Name of the village	Location code no.	Charitable non Govt. hospital/Nursing home.	Medical practitioner with MBBS Degree	Medical practitioner with other degree	Medical practitioner with no degree	Traditional practitioner and faith healer .	Medicine Shop	Others	Tap water (Treated/Untreated)	Well water (Covered / Uncovered well)	Hand Pump	Tube wells / Bore well
1	2	3	32	33	34	35	36	37	38	39	40	41	42
<b>Name of CD Block:-Ramdurg</b>													
51	Mudakavi	598337	0	0	0	0	0	0	0	Yes	Yes	Yes	Yes
52	Idagal	598338	0	0	1	0	0	0	0	Yes	Yes	Yes	Yes
53	Lingadal	598339	0	0	1	0	0	0	0	Yes	Yes	Yes	Yes
54	Hiremulangi	598340	0	0	0	0	0	0	0	Yes	Yes	Yes	Yes
55	Chikkamulangi	598341	0	0	0	0	0	0	0	Yes	Yes	Yes	Yes
56	Hosakeri	598342	0	0	1	0	0	1	0	No	Yes	Yes	Yes
57	Bennur	598343	0	0	0	0	0	0	0	Yes	Yes	Yes	Yes
58	Chiktadashi	598344	0	0	1	0	0	0	0	Yes	Yes	Yes	Yes
59	Hiretadashi	598345	0	0	0	0	0	1	0	No	Yes	Yes	Yes
60	Kesaragoppa	598346	0	0	0	0	0	0	0	Yes	Yes	Yes	Yes
61	Totagatti	598347	0	0	0	0	0	0	0	Yes	Yes	Yes	Yes
62	Sidnal	598348	0	0	0	0	0	0	0	Yes	Yes	Yes	Yes
63	Godachi	598349	0	0	0	0	0	0	0	Yes	Yes	Yes	Yes
64	Narasapur	598350	0	0	0	0	0	0	0	Yes	Yes	Yes	Yes
65	Bannur	598351	0	0	1	0	0	0	0	Yes	No	Yes	Yes
66	Sarakote Devapur	598352	0	0	1	0	0	0	0	Yes	No	Yes	Yes
67	Venkateshwarnagar	598353	0	0	1	0	0	0	0	No	Yes	Yes	Yes
68	Obalapur	598354	0	0	0	0	0	0	0	No	Yes	Yes	Yes
69	Gokulnagar	598355	0	0	1	0	0	0	0	Yes	Yes	Yes	Yes
70	Durganagar	598356	0	0	1	0	0	0	0	Yes	Yes	Yes	Yes
71	Aribenchi	598357	0	0	0	0	0	0	0	Yes	Yes	Yes	Yes
72	Kankanwadi	598358	0	0	0	0	0	0	0	Yes	Yes	Yes	Yes
73	Sunnal	598359	0	0	0	0	0	0	0	Yes	No	Yes	No
74	Chilamur	598360	0	0	1	0	0	0	0	Yes	No	Yes	No
75	Katakol	598361	1	4	0	0	0	5	0	Yes	Yes	Yes	Yes

**Village Directory**  
**Land use( as in 2009)**

Availability of drinking water - (Yes / No)			Availability of toilet & others (Yes / No)					Communication and transport facilities (If amenities available code -Yes is given except for Village Pin Code ,If not available within the village , the distance range code viz; a for < 5 Kms, b for 5-10 Kms and c for 10+ kms of nearest place where facility is available is given).							
Spring	River / Canal	Tank / Pond / Lake	Others	Community toilet including bath.	Community toilet excluding bath.	Rural sanitary mart or sanitary hardware outlet available near the village.	Community bio- gas or recycle of waste for productive use.	Post office(PO)	Sub post office (SPO)	Post & Telegraph office (P&TO)	Village Pin Code	Telephones (Land lines)	Public call office (PCO)	Mobile phone coverage	Location code no.
43	44	45	46	47	48	49	50	51	52	53	54	55	56	57	3
<b>Location Code:0010</b>															
No	Yes	Yes	No	No	No	No	No	b	b	c	591127	Yes	b	Yes	598337
No	Yes	Yes	No	Yes	Yes	No	No	b	b	b	591123	Yes	b	Yes	598338
No	Yes	Yes	No	Yes	Yes	No	No	a	b	c	591114	Yes	b	Yes	598339
No	Yes	Yes	No	Yes	Yes	No	No	b	a	c	591114	Yes	a	b	598340
No	Yes	Yes	No	Yes	Yes	No	No	a	Yes	Yes	591114	Yes	b	Yes	598341
No	Yes	Yes	No	No	No	No	No	b	Yes	Yes	591114	Yes	b	Yes	598342
No	Yes	No	No	No	No	No	No	b	Yes	Yes	591130	Yes	Yes	Yes	598343
No	Yes	No	No	No	No	No	No	c	Yes	Yes	591130	Yes	Yes	Yes	598344
No	Yes	Yes	No	No	No	No	No	b	a	Yes	591130	Yes	Yes	Yes	598345
No	No	Yes	No	No	No	No	No	c	a	c	591123	Yes	a	Yes	598346
No	No	Yes	No	No	No	No	No	b	Yes	b	591123	Yes	Yes	Yes	598347
No	No	Yes	No	No	No	No	No	c	b	c	591123	Yes	b	b	598348
No	No	Yes	No	Yes	Yes	No	No	c	b	c	591123	Yes	b	b	598349
No	No	No	No	No	No	No	No	b	b	b	591123	Yes	Yes	b	598350
No	Yes	Yes	No	No	No	No	No	a	Yes	a	591222	Yes	a	Yes	598351
No	Yes	Yes	No	No	No	No	No	b	Yes	b	591123	Yes	Yes	Yes	598352
No	No	No	No	No	Yes	No	No	c	Yes	c	591130	Yes	Yes	Yes	598353
No	No	No	No	No	No	No	No	b	b	Yes	591114	Yes	Yes	Yes	598354
No	No	No	No	No	No	No	No	c	Yes	Yes	591114	Yes	Yes	Yes	598355
No	No	No	No	No	No	No	No	c	a	c	591114	Yes	Yes	Yes	598356
No	Yes	Yes	No	No	No	No	No	b	a	c	591114	Yes	Yes	Yes	598357
No	Yes	No	No	No	No	No	No	a	Yes	Yes	591114	Yes	Yes	Yes	598358
No	No	Yes	No	No	No	No	No	b	b	c	591114	Yes	Yes	Yes	598359
No	No	Yes	No	No	No	No	No	b	b	c	591114	Yes	b	Yes	598360
No	No	No	No	No	Yes	Yes	Yes	c	b	c	591117	Yes	Yes	Yes	598361

Communication and transport facilities (If amenities available code - Yes is given except for Village Pin Code ,If not available within the village , the distance range code viz; a for < 5 Kms, b for 5-10 Kms and c for 10+ kms of nearest place where facility is available is given).

Sl.no	Name of the village	Location code no.	Internet cafes/ Common service centre (CSC)	Private courier facility	Bus service (Public & Private)	Railway stations	Auto/Modified Autos	Taxis and Vans	Tractors	Cycle-pulled rickshaws(Manual & Machine driven)	Carts driven by animals	Sea /River ferry service
1	2	3	58	59	60	61	62	63	64	65	66	67
<b>Name of CD Block:-Ramdurg</b>												
51	Mudakavi	598337	c	c	Yes	c	Yes	Yes	Yes	Yes	b	c
52	Idagal	598338	c	c	Yes	c	b	b	Yes	Yes	Yes	b
53	Lingadal	598339	c	c	Yes	c	b	b	Yes	c	b	b
54	Hiremulangi	598340	c	Yes	Yes	Yes	Yes	c	Yes	c	b	b
55	Chikkamulangi	598341	c	c	Yes	c	Yes	c	Yes	c	b	b
56	Hosakeri	598342	c	c	Yes	c	Yes	c	Yes	c	b	c
57	Bennur	598343	c	c	Yes	c	Yes	Yes	Yes	c	Yes	c
58	Chiktadashi	598344	c	c	Yes	c	b	c	Yes	Yes	Yes	c
59	Hiretadashi	598345	c	c	Yes	c	b	c	Yes	Yes	Yes	c
60	Kesaragoppa	598346	c	c	Yes	c	b	c	c	c	Yes	c
61	Totagatti	598347	b	b	Yes	c	b	b	Yes	b	Yes	c
62	Sidnal	598348	c	Yes	Yes	c	Yes	Yes	Yes	Yes	Yes	c
63	Godachi	598349	c	Yes	Yes	c	Yes	Yes	Yes	Yes	Yes	c
64	Narasapur	598350	b	b	Yes	b	b	Yes	Yes	Yes	b	b
65	Bannur	598351	a	a	Yes	c	Yes	Yes	Yes	a	Yes	b
66	Sarakote Devapur	598352	b	b	Yes	c	b	Yes	Yes	b	b	b
67	Venkateshwarnagar	598353	b	b	Yes	c	a	Yes	Yes	b	Yes	b
68	Obalapur	598354	c	Yes	Yes	c	Yes	Yes	Yes	Yes	Yes	c
69	Gokulnagar	598355	c	c	Yes	c	b	c	a	c	Yes	c
70	Durganagar	598356	c	c	Yes	c	b	c	b	c	Yes	c
71	Aribenchi	598357	c	c	Yes	c	b	b	a	c	Yes	c
72	Kankanwadi	598358	Yes	c	Yes	c	b	a	b	c	Yes	c
73	Sunnal	598359	c	c	Yes	c	b	b	b	c	Yes	c
74	Chilamur	598360	c	c	Yes	c	Yes	b	Yes	c	b	c
75	Katakol	598361	c	c	Yes	c	Yes	Yes	Yes	c	Yes	c



**Village Directory**  
**Land use( as in 2009)**

**Village connected to highways,village roads, banks & credit societies**  
**(If amenities available code -Yes is given, If not available within the**  
**village , the distance range code viz; a for < 5 Kms, b for 5-10 Kms**  
**and c for 10+ kms of nearest place where facility is available is given).**

**Availability of miscellaneous**  
**facilities (If amenities available**  
**code -Yes is given, If not available**  
**within the village , the distance**  
**range code viz; a for < 5 Kms, b**  
**for 5-10 Kms and c for 10+ kms**  
**of nearest place where facility is**  
**available is given).**

Connected to national highway(NH)	Connected to state highway(SH)	Connected to major district road (MDR)	Connected to others district road	Pucca roads	Kutchcha roads	Water bounded macadam(WBM) roads	Navigable waterway (river/canal)(NW)	Footpaths (FP)	Commercial & Co-operative Banks	ATM	Agricultural Credit Societies	Self-Help Group (SHG)	Public distribution system (PDS) shop	Mandis / Regular market	Weekly Haat	Location code no.
68	69	70	71	72	73	74	75	76	77	78	79	80	81	82	83	3
<b>Location Code:0010</b>																
c	c	c	c	Yes	Yes	Yes	c	Yes	b	b	Yes	Yes	Yes	b	a	598337
b	c	c	c	Yes	Yes	Yes	Yes	Yes	b	b	Yes	Yes	b	b	a	598338
a	c	c	c	Yes	Yes	b	b	Yes	b	b	Yes	Yes	Yes	b	a	598339
b	c	c	c	Yes	Yes	b	b	Yes	a	b	Yes	Yes	b	a	a	598340
b	c	c	c	Yes	Yes	a	b	Yes	a	b	c	Yes	b	b	a	598341
b	c	c	c	Yes	Yes	a	c	Yes	a	b	c	Yes	b	a	a	598342
c	Yes	Yes	Yes	Yes	Yes	Yes	c	Yes	a	b	b	Yes	b	a	a	598343
a	c	c	Yes	Yes	Yes	Yes	c	Yes	a	b	b	Yes	b	a	a	598344
b	c	c	Yes	Yes	Yes	Yes	c	Yes	a	b	b	Yes	b	a	a	598345
c	c	c	c	Yes	Yes	b	c	Yes	a	b	a	Yes	a	b	a	598346
c	b	b	b	Yes	Yes	b	c	Yes	a	b	a	Yes	b	a	a	598347
c	c	c	c	Yes	Yes	Yes	c	Yes	a	b	Yes	Yes	Yes	b	a	598348
c	c	c	c	Yes	Yes	Yes	c	Yes	a	b	Yes	Yes	Yes	a	a	598349
c	b	b	b	Yes	Yes	Yes	Yes	Yes	b	b	Yes	Yes	Yes	a	a	598350
c	a	a	a	Yes	Yes	Yes	b	Yes	a	b	Yes	Yes	Yes	b	a	598351
c	b	b	b	Yes	Yes	b	Yes	Yes	a	b	Yes	Yes	Yes	b	a	598352
c	b	b	b	Yes	Yes	b	b	Yes	a	b	c	Yes	b	a	a	598353
b	Yes	Yes	Yes	Yes	Yes	Yes	c	Yes	b	b	b	Yes	Yes	b	a	598354
b	Yes	Yes	Yes	Yes	Yes	Yes	c	Yes	a	b	c	Yes	b	a	a	598355
c	Yes	Yes	Yes	Yes	Yes	Yes	c	Yes	b	b	c	Yes	b	b	a	598356
c	Yes	Yes	Yes	Yes	Yes	Yes	c	Yes	b	b	b	Yes	b	b	a	598357
c	Yes	Yes	Yes	Yes	Yes	Yes	c	Yes	a	a	Yes	Yes	a	a	a	598358
c	Yes	Yes	Yes	Yes	Yes	Yes	c	Yes	b	b	Yes	Yes	Yes	b	a	598359
c	c	c	c	Yes	Yes	b	c	Yes	b	b	Yes	Yes	Yes	b	Yes	598360
c	c	c	c	Yes	Yes	a	c	Yes	a	b	Yes	Yes	Yes	Yes	Yes	598361

Availability of miscellaneous facilities (If amenities available code -Yes is given, If not available within the village , the distance range code viz; a for < 5 Kms, b for 5-10 Kms and c for 10+ kms of nearest place where facility is available is given).

Sl.no	Name of the village	Location code no.	Agricultural marketing society	Integrated Child Development Scheme (Nutritional Centres)	Anganwadi Centre (Nutritional Centres)	Others (Nutritional Centres)	ASHA (Accredited Social Health Activist)	Community centre with/without TV	Sports Field,	Sports Club / Recreation Centre	Cinema / Video Hall	Public Library	Public Reading Room	Newspaper Supply	Assembly Polling station	Birth & Death Registration Office
1	2	3	84	85	86	87	88	89	90	91	92	93	94	95	96	97
<b>Name of CD Block:-Ramdurg</b>																
51	Mudakavi	598337	b	Yes	Yes	Yes	Yes	b	a	a	a	Yes	Yes	Yes	Yes	Yes
52	Idagal	598338	b	Yes	Yes	b	Yes	b	a	a	a	a	a	Yes	Yes	Yes
53	Lingadal	598339	b	Yes	Yes	b	Yes	b	a	a	a	a	a	Yes	Yes	Yes
54	Hiremulangi	598340	c	Yes	Yes	b	b	c	a	a	a	a	a	Yes	Yes	Yes
55	Chikkamulangi	598341	c	Yes	Yes	b	Yes	c	a	a	a	a	a	Yes	Yes	Yes
56	Hosakeri	598342	c	Yes	Yes	b	Yes	c	a	a	a	a	Yes	Yes	Yes	Yes
57	Bennur	598343	a	Yes	Yes	b	b	c	Yes	a	a	a	Yes	Yes	Yes	Yes
58	Chiktadashi	598344	c	Yes	Yes	b	Yes	c	Yes	a	a	a	Yes	Yes	Yes	Yes
59	Hiretadashi	598345	c	Yes	Yes	b	Yes	c	Yes	a	a	a	Yes	Yes	b	Yes
60	Kesaragoppa	598346	c	Yes	Yes	b	b	c	a	a	a	a	a	Yes	b	Yes
61	Totagatti	598347	c	Yes	Yes	b	Yes	c	a	a	a	a	a	Yes	Yes	Yes
62	Sidnal	598348	c	Yes	Yes	b	Yes	c	a	a	a	a	a	Yes	Yes	Yes
63	Godachi	598349	c	Yes	Yes	b	Yes	c	a	a	a	Yes	Yes	Yes	Yes	Yes
64	Narasapur	598350	b	Yes	Yes	b	Yes	c	a	a	a	Yes	Yes	Yes	Yes	Yes
65	Bannur	598351	c	Yes	Yes	c	Yes	c	a	a	a	a	a	Yes	Yes	Yes
66	Sarakote Devapur	598352	b	b	b	c	b	c	a	a	a	a	a	Yes	Yes	Yes
67	Venkateshwarnagar	598353	c	a	a	c	b	c	a	a	a	a	a	Yes	Yes	Yes
68	Obalapur	598354	b	Yes	Yes	b	Yes	b	a	a	a	a	a	Yes	Yes	Yes
69	Gokulnagar	598355	b	Yes	Yes	b	Yes	b	Yes	a	a	a	a	Yes	Yes	Yes
70	Durganagar	598356	b	Yes	Yes	b	Yes	b	Yes	a	a	a	a	Yes	Yes	Yes
71	Aribenchi	598357	b	Yes	Yes	b	Yes	b	a	a	a	b	b	Yes	Yes	Yes
72	Kankanwadi	598358	a	Yes	Yes	a	Yes	a	Yes	a	a	a	a	Yes	Yes	Yes
73	Sunnal	598359	b	Yes	Yes	b	Yes	b	a	a	b	Yes	Yes	Yes	Yes	Yes
74	Chilamur	598360	b	Yes	Yes	b	Yes	b	a	a	a	a	a	Yes	Yes	Yes
75	Katakol	598361	Yes	Yes	Yes	c	Yes	b	Yes	Yes	Yes	Yes	Yes	Yes	Yes	Yes

**Village Directory**  
**Land use( as in 2009)**

Availability of electricity (Yes/No)				Land Use									Location code no.
				Nearest Town	Area under different types of land use ( in hectares rounded up to one decimal place)								
Power Supply for Domestic Use (ED)	Power Supply for Agricultural Use (EAG)	Power Supply for Commercial Use (EC)	Power Supply for All Uses (EA)	Name	Distance range code i.e. a for < 5 Kms, b for 5-10 Kms and c for 10+ kms .	Forests	Area under Non- agricultural Uses	Barren and Un-cultivable land	Permanent Pastures and Other Grazing Lands	Land Under Miscellaneous Tree Crops etc.	Culturable Waste Land	3	
98	99	100	101	102	103	104	105	106	107	108	109	3	
<b>Location Code:0010</b>													
No	No	No	Yes	RAMDURG	b	1084.4	3.3	53.2	0	0	0	598337	
No	No	No	Yes	RAMDURG	b	362.9	1.3	7.5	0	0	11.1	598338	
No	No	No	Yes	RAMDURG	b	0	1.8	16.1	0	0	5.2	598339	
No	No	No	Yes	RAMDURG	c	33.7	1.5	13	0	0	10.7	598340	
No	No	No	Yes	RAMDURG	c	0	1.1	10	0	0	2.5	598341	
No	No	No	Yes	RAMDURG	c	102.6	3.2	107.2	0	0	34.9	598342	
No	No	No	Yes	RAMDURG	c	0	1.2	11.7	0	0	4.6	598343	
No	No	No	Yes	RAMDURG	c	0	1.9	26.2	0	0	0	598344	
No	No	No	Yes	RAMDURG	c	0	3.9	0	0	0	13	598345	
No	No	No	Yes	RAMDURG	c	0	1	4.5	0	0.5	32	598346	
No	No	No	Yes	RAMDURG	c	0	1.1	17.2	0	0	7.9	598347	
No	No	No	Yes	RAMDURG	c	0	1.2	12.6	0	0	30	598348	
No	No	No	Yes	RAMDURG	c	348.1	431.5	19.1	0	7.3	0	598349	
No	No	No	Yes	RAMDURG	c	79.4	1.6	4.1	0	0	80.1	598350	
No	No	No	Yes	RAMDURG	c	0	2.1	61.2	0	0	208.2	598351	
No	No	No	Yes	RAMDURG	c	0	2.6	10.5	0	0.1	11.4	598352	
No	No	No	Yes	RAMDURG	c	11.1	1	11	0	0	8.3	598353	
No	No	No	Yes	RAMDURG	b	465.8	3.3	57.2	0	0	55.7	598354	
No	No	No	Yes	RAMDURG	c	258.1	8.2	0	0	0	4.7	598355	
No	No	No	Yes	RAMDURG	c	227	2.8	0	0	0	2.1	598356	
No	No	No	Yes	RAMDURG	b	60.7	2.1	15	0	0	8	598357	
No	No	No	Yes	RAMDURG	a	0	1.8	21.4	0	0	0	598358	
No	No	No	Yes	RAMDURG	b	217.3	5.7	221.4	0	0	15.2	598359	
No	No	No	Yes	RAMDURG	b	889.3	3.1	223.5	0	0	12.5	598360	
No	No	No	Yes	RAMDURG	c	0	33.3	106.9	325.6	0	530.7	598361	

Sl.no	Name of the village	Location code no.	Land Use					Area irrigated by source (in hectare).					
			Fallow lands other than current fallows	Current Fallows	Net Area Sown	Total Irrigated Land Area	Total Un-irrigated Land Area	Canals ( C )	Wells/Tube-wells(W/TW)	Tanks/Lakes(T/L)	Water Falls(WF)	Others(O)	
1	2	3	110	111	112	113	114	115	116	117	118	119	
<b>Name of CD Block:-Ramdurg</b>													
51	Mudakavi	598337	0	0	354.4	94.2	260.2	90.1	4.1	0	0	0	
52	Idagal	598338	0	0	348.7	214.6	134.1	30.8	17.1	0	0	166.7	
53	Lingadal	598339	0	0	184.3	145.7	38.6	52.6	0	0	0	93.1	
54	Hiremulangi	598340	0	0	415.8	281.8	134	132	24.3	0	0	125.5	
55	Chikkamulangi	598341	0	0	203	161.5	41.5	40.5	0	0	0	121	
56	Hosakeri	598342	0	0	668.5	667.7	0.8	463.5	183.6	0	0	20.6	
57	Bennur	598343	0	0	209	190.9	18.1	125.6	54.4	0	0	10.9	
58	Chiktadashi	598344	0	0	368.4	368.4	0	243.2	16	0	0	109.2	
59	Hiretadashi	598345	0	0	230.1	215	15.1	146.9	0	0	0	68.1	
60	Kesaragoppa	598346	0	0	459.5	131.9	327.6	0	131.9	0	0	0	
61	Totagatti	598347	0	0	460.6	95.5	365.1	0	95.5	0	0	0	
62	Sidnal	598348	0	0	1296.3	89	1207.2	0	89	0	0	0	
63	Godachi	598349	0	0	2391	960.8	1430.2	187.8	773	0	0	0	
64	Narasapur	598350	0	0	643.1	505.9	137.2	331.4	174.4	0	0	0	
65	Bannur	598351	0	0	2366.4	625.7	1740.7	208.5	164	88.2	0	165	
66	Sarakote Devapur	598352	0	0	605.9	54.6	551.3	0	54.6	0	0	0	
67	Venkateshwarnagar	598353	0	0	351.4	5	346.4	0	5	0	0	0	
68	Obalapur	598354	0	0	543	62.6	480.4	0	62.6	0	0	0	
69	Gokulnagar	598355	0	0	113.7	0	113.7	0	0	0	0	0	
70	Durganagar	598356	0	0	75.1	0	75.1	0	0	0	0	0	
71	Aribenchi	598357	0	0	438.2	313.7	124.5	250.2	18.2	45.3	0	0	
72	Kankanwadi	598358	0	0	421.5	354.1	67.4	273.5	80.6	0	0	0	
73	Sunnal	598359	0	0	695.3	562.2	133.1	0	521.7	0	0	40.5	
74	Chilamur	598360	0	0	1276.1	1214.1	62	1214.1	0	0	0	0	
75	Katakol	598361	0	0	4787.4	431	4356.4	14.2	416.8	0	0	0	

**Village Directory**  
**Land use( as in 2009)**

**Name of three most important commodities manufactured**

First	Second	Third	Name of the village	Location code no.
120	121	122	2	3
Location Code:0010				
-	-	-	Mudakavi	598337
-	-	-	Idagal	598338
-	-	-	Lingadal	598339
-	-	-	Hiremulangi	598340
-	-	-	Chikkamulangi	598341
-	-	-	Hosakeri	598342
-	-	-	Bennur	598343
-	-	-	Chiktadashi	598344
-	-	-	Hiretadashi	598345
-	-	-	Kesaragoppa	598346
-	-	-	Totagatti	598347
-	-	-	Sidnal	598348
-	-	-	Godachi	598349
-	-	-	Narasapur	598350
-	-	-	Bannur	598351
-	-	-	Sarakote Devapur	598352
Jaggery	-	-	Venkateshwarnagar	598353
Jaggery	-	-	Obalapur	598354
Jaggery	-	-	Gokulnagar	598355
-	-	-	Durganagar	598356
-	-	-	Aribenchi	598357
-	-	-	Kankanwadi	598358
-	-	-	Sunnal	598359
-	-	-	Chilamur	598360
-	-	-	Katakol	598361

Sl.no	Name of the village	Location code no.	Total area of the village ( in hectares rounded up to one decimal place)	Total population ( 2011 census )	Number of households (2011 census)	Number of educational amenities available. (If not available within the village , the distance range code viz; a for < 5 Kms, b for 5-10 Kms and c for 10+ kms of nearest place where facility is available is given).									
						Pre-Primary school (PP)	Primary school (P)	Middle school (M)	Secondary School (S)	Senior Secondary school (SS)	Degree college of arts science & commerce (ASC)	Engineering college(EC)	Medical college (MC)	Management institute (MI)	
1	2	3	4	5	6	7	8	9	10	11	12	13	14	15	
<b>Name of CD Block:-Ramdurg</b>															
76	Toranagatti	598362	2137.6	5271	988	a	3	1	1	a	a	c	a	c	
77	Ujjinakoppa	598363	499.4	1823	321	a	2	1	c	a	a	c	a	c	
78	Padamandi	598364	752.1	771	127	a	1	a	c	a	a	c	a	c	
79	Chunchanur	598365	1629	5838	956	2	6	3	1	a	a	c	a	c	
80	Hanama Sagar	598366	616	3297	604	c	2	2	c	a	b	c	c	c	
81	Khanapeth	598367	2028	2334	418	1	3	1	c	c	c	c	b	c	
82	Gonaganur	598368	655.2	2157	373	b	3	1	b	c	c	c	a	c	
83	Bochabal	598369	883.6	2276	351	b	1	1	b	c	c	c	c	c	
84	Mallapur	598370	581.3	761	122	b	3	1	b	c	c	c	c	c	
85	Maganur	598371	867.9	1085	209	b	2	2	a	c	c	c	c	c	
86	K.Junipeth	598372	1515.7	1291	273	1	1	1	c	c	b	c	b	c	
87	Halolli	598373	262.1	1254	253	b	2	1	a	a	b	c	b	c	
88	Ramapur	598374	359	886	148	b	2	b	b	b	b	c	c	c	
89	Haletoragal	598375	1643.2	2991	510	b	3	3	b	b	b	b	c	b	
90	Turanur (Part)	598376	942.4	6929	1380	1	6	9	4	3	1	c	c	c	
91	Kilabanur (Part)	598377	464.7	928	217	1	9	7	9	4	1	c	c	c	
92	Rankalkoppa	598378	1027.6	1093	167	a	1	a	a	a	a	c	c	c	
93	Dodamangadi	598379	878.7	1073	232	a	1	a	a	a	a	c	c	c	
94	Chinchakhandi	598380	567.8	731	141	a	1	a	a	a	a	c	c	c	
95	Ghatakanur	598381	757	1686	326	b	1	1	b	b	b	c	c	c	
96	Kolachi	598382	1464.3	769	142	b	1	a	b	b	b	c	c	c	
97	Huligoppa	598383	149.5	1226	270	b	1	1	a	b	b	c	c	c	
98	Gonnagar	598384	918.1	2344	412	b	2	1	c	c	b	c	c	c	
99	Sureban	598385	218.6	3913	823	1	3	5	3	1	1	c	c	c	
100	Maradagi	598386	147.9	789	125	b	1	a	a	a	a	c	c	c	

Number of educational amenities available. (If not available within the village , the distance range code viz; a for < 5 Kms, b for 5-10 Kms and c for 10+ kms of nearest place where facility is available is given).

Number of Medical Amenities available. (If not available within the village , the distance range code viz; a for < 5 Kms, b for 5-10 Kms and c for 10+ kms of nearest place where facility is available is given).

Polytechnic (Pt)	Vocational training school /ITI	Non-formal training centre (NFTC)	Special school for disabled (SSD)	Others (specify)	Community health centre (CHC)	Primary health centre (PHC)	Primary health sub centre (PHS)	Maternity and child welfare centre (MCW)	T.B. clinic (TBC)	Hospital-allopathic (HA)	Hospital-alternative medicine (HO)	Dispensary (D)	Veterinary hospital (VH)	Mobile health clinic(MHC)	Family welfare centre (FWC)	Location code no.
16	17	18	19	20	21	22	23	24	25	26	27	28	29	30	31	3
Location Code:0010																
c	c	c	c		a	a	l	a	a	c	c	c	a	c	l	598362
c	c	c	c		b	b	b	b	b	c	c	c	b	c	b	598363
c	c	c	c		a	a	a	a	a	c	c	c	c	c	a	598364
c	c	c	c		b	l	b	l	l	c	c	c	l	c	b	598365
c	c	c	c		b	b	l	b	b	c	c	c	l	c	l	598366
c	c	c	c		b	c	b	c	c	c	c	c	c	c	b	598367
c	c	c	c		c	c	b	c	c	c	c	c	c	c	b	598368
c	c	c	c		c	c	b	c	c	c	c	c	c	c	b	598369
c	c	c	c		c	c	l	c	c	c	c	c	c	c	l	598370
c	c	c	c		c	c	b	c	c	c	c	c	l	c	b	598371
b	b	b	c		b	c	b	c	c	b	c	b	b	c	b	598372
b	b	b	c		b	b	b	b	b	b	b	b	b	c	b	598373
b	b	b	c		a	b	a	b	b	a	b	b	b	c	a	598374
b	b	b	c		a	b	l	b	b	b	l	b	b	c	l	598375
a	l	a	c		a	a	a	a	a	a	b	l	a	c	a	598376
a	l	l	c		a	a	a	a	a	a	a	a	l	c	a	598377
a	a	a	c		a	a	a	a	a	a	a	a	a	c	a	598378
a	a	a	c		a	a	a	a	a	a	a	a	a	a	a	598379
a	a	a	c		a	b	b	b	b	a	b	a	a	b	b	598380
b	b	b	c		b	a	b	a	a	b	b	b	b	b	b	598381
b	b	b	c		b	b	l	b	b	b	b	b	b	b	l	598382
b	b	b	c		b	a	b	a	a	b	b	b	b	c	b	598383
b	b	b	c		a	a	l	a	a	b	c	b	b	c	l	598384
c	l	c	c		b	l	l	l	l	c	c	l	l	c	l	598385
c	c	c	c		a	a	a	a	a	c	c	a	a	c	a	598386

			Number of Non-Government Medical Amenities available.							Availability of drinking water - (Yes / No)			
Sl.no	Name of the village	Location code no.	Charitable non Govt. hospital/Nursing home.	Medical practitioner with MBBS Degree	Medical practitioner with other degree	Medical practitioner with no degree	Traditional practitioner and faith healer .	Medicine Shop	Others	Tap water (Treated/Untreated)	Well water (Covered / Uncovered well)	Hand Pump	Tube wells / Bore well
1	2	3	32	33	34	35	36	37	38	39	40	41	42
<b>Name of CD Block:-Ramdurg</b>													
76	Toranagatti	598362	0	0	0	0	0	0	0	Yes	Yes	Yes	Yes
77	Ujjinakoppa	598363	0	0	1	0	0	0	0	Yes	Yes	Yes	Yes
78	Padamandi	598364	0	0	0	0	0	0	0	Yes	Yes	Yes	Yes
79	Chunchanur	598365	0	1	0	0	0	2	0	Yes	Yes	Yes	Yes
80	Hanama Sagar	598366	0	1	0	0	0	2	0	Yes	Yes	Yes	Yes
81	Khanapeth	598367	0	0	1	0	0	0	0	Yes	Yes	Yes	Yes
82	Gonaganur	598368	0	0	1	0	0	0	0	Yes	Yes	Yes	Yes
83	Bochabal	598369	0	0	1	0	0	0	0	No	No	Yes	Yes
84	Mallapur	598370	0	0	0	0	0	0	0	No	No	Yes	Yes
85	Maganur	598371	0	0	0	0	0	0	0	No	No	Yes	Yes
86	K.Junipeth	598372	0	0	1	0	0	0	0	Yes	Yes	Yes	Yes
87	Halolli	598373	0	0	1	0	0	0	0	Yes	Yes	Yes	Yes
88	Ramapur	598374	0	0	0	0	0	0	0	Yes	Yes	Yes	Yes
89	Haletoragal	598375	0	0	0	0	0	0	0	Yes	Yes	Yes	Yes
90	Turanur (Part)	598376	0	7	4	0	0	4	0	Yes	Yes	Yes	Yes
91	Kilabanur (Part)	598377	1	4	2	0	0	4	0	Yes	Yes	Yes	Yes
92	Rankalkoppa	598378	0	0	1	0	0	0	0	Yes	Yes	Yes	Yes
93	Dodamangadi	598379	0	0	1	0	0	0	0	Yes	Yes	Yes	Yes
94	Chinchakhandi	598380	0	0	0	0	0	0	0	Yes	Yes	Yes	Yes
95	Ghatakanur	598381	0	0	1	0	0	0	0	Yes	Yes	Yes	Yes
96	Kolachi	598382	0	0	0	0	0	0	0	Yes	Yes	Yes	Yes
97	Huligoppa	598383	0	0	1	0	0	0	0	Yes	Yes	Yes	Yes
98	Gonnagar	598384	0	0	0	0	0	0	0	Yes	Yes	Yes	Yes
99	Sureban	598385	0	1	0	0	0	4	0	Yes	Yes	Yes	Yes
100	Maradagi	598386	0	0	0	0	0	0	0	Yes	Yes	Yes	Yes



**Village Directory**  
**Land use( as in 2009)**

Availability of drinking water - (Yes / No)			Availability of toilet & others (Yes / No)					Communication and transport facilities (If amenities available code -Yes is given except for Village Pin Code ,If not available within the village , the distance range code viz; a for < 5 Kms, b for 5-10 Kms and c for 10+ kms of nearest place where facility is available is given).							
Spring	River / Canal	Tank / Pond / Lake	Others	Community toilet including bath.	Community toilet excluding bath.	Rural sanitary mart or sanitary hardware outlet available near the village.	Community bio- gas or recycle of waste for productive use.	Post office(PO)	Sub post office (SPO)	Post & Telegraph office (P&TO)	Village Pin Code	Telephones (Land lines)	Public call office (PCO)	Mobile phone coverage	Location code no.
43	44	45	46	47	48	49	50	51	52	53	54	55	56	57	3
<b>Location Code:0010</b>															
No	Yes	No	No	No	No	No	No	c	b	c	591117	Yes	b	Yes	598362
No	Yes	No	No	No	No	No	No	c	b	c	591117	Yes	b	Yes	598363
No	Yes	No	No	No	No	No	No	c	b	c	591117	Yes	b	b	598364
No	Yes	No	No	No	No	No	No	c	b	Yes	591114	Yes	b	Yes	598365
No	Yes	No	No	No	No	No	No	b	a	b	591123	Yes	b	Yes	598366
No	Yes	Yes	No	No	No	No	No	a	a	b	591123	Yes	b	Yes	598367
No	Yes	No	No	No	No	No	No	a	Yes	b	591123	Yes	b	Yes	598368
No	Yes	No	No	No	No	No	No	a	a	Yes	591123	Yes	Yes	Yes	598369
No	Yes	No	No	No	No	No	No	a	a	Yes	591123	Yes	Yes	Yes	598370
No	Yes	No	No	No	No	No	No	a	a	a	591123	a	a	Yes	598371
No	Yes	Yes	No	No	No	No	No	a	a	a	591123	Yes	a	Yes	598372
No	Yes	Yes	No	No	No	No	No	b	a	b	591123	Yes	b	Yes	598373
No	Yes	Yes	No	No	Yes	No	No	b	Yes	b	591123	Yes	b	Yes	598374
No	Yes	Yes	No	No	No	No	No	b	a	b	591123	Yes	b	Yes	598375
No	Yes	Yes	No	No	No	No	No	a	b	b	591127	Yes	b	Yes	598376
No	Yes	Yes	No	Yes	Yes	Yes	Yes	a	Yes	a	591127	Yes	b	Yes	598377
No	Yes	No	No	No	No	No	No	Yes	a	Yes	591127	Yes	Yes	Yes	598378
No	Yes	No	No	No	No	No	No	a	a	a	591127	Yes	a	Yes	598379
No	Yes	No	No	No	No	No	No	a	a	a	591127	Yes	a	Yes	598380
No	Yes	No	No	No	No	No	No	a	a	c	591127	Yes	Yes	Yes	598381
No	Yes	No	No	No	No	No	No	b	b	c	591127	Yes	Yes	b	598382
No	No	No	Yes	Yes	No	No	No	b	b	c	591123	Yes	Yes	Yes	598383
No	Yes	Yes	No	No	No	No	No	a	b	c	591130	Yes	b	Yes	598384
No	No	No	No	No	No	No	No	a	Yes	c	591126	Yes	Yes	Yes	598385
No	Yes	No	No	No	No	No	No	c	b	c	591126	Yes	b	Yes	598386

Communication and transport facilities (If amenities available code - Yes is given except for Village Pin Code ,If not available within the village , the distance range code viz; a for < 5 Kms, b for 5-10 Kms and c for 10+ kms of nearest place where facility is available is given).

Sl.no	Name of the village	Location code no.	Internet cafes/ Common service centre (CSC)	Private courier facility	Bus service (Public & Private)	Railway stations	Auto/Modified Autos	Taxis and Vans	Tractors	Cycle-pulled rickshaws(Manual & Machine driven)	Carts driven by animals	Sea /River ferry service
1	2	3	58	59	60	61	62	63	64	65	66	67
<b>Name of CD Block:-Ramdurg</b>												
76	Toranagatti	598362	c	c	Yes	c	Yes	c	c	c	b	c
77	Ujainakoppa	598363	c	c	Yes	c	b	c	c	c	b	c
78	Padamandi	598364	c	c	Yes	c	b	c	c	c	b	c
79	Chunchanur	598365	b	b	Yes	c	Yes	Yes	c	b	b	c
80	Hanama Sagar	598366	b	b	Yes	c	Yes	Yes	Yes	b	b	c
81	Khanapeth	598367	b	b	Yes	c	Yes	Yes	Yes	b	b	c
82	Gonaganur	598368	b	b	Yes	c	Yes	Yes	Yes	b	b	c
83	Bochabal	598369	Yes	Yes	Yes	c	Yes	Yes	Yes	Yes	Yes	b
84	Mallapur	598370	a	Yes	Yes	c	Yes	Yes	Yes	a	Yes	b
85	Maganur	598371	a	a	Yes	c	Yes	Yes	Yes	a	Yes	a
86	K.Junipeth	598372	a	a	Yes	a	Yes	Yes	Yes	Yes	Yes	a
87	Halolli	598373	a	a	Yes	b	Yes	Yes	Yes	a	Yes	b
88	Ramapur	598374	b	b	Yes	c	Yes	Yes	Yes	Yes	Yes	b
89	Haletoragal	598375	b	b	Yes	b	Yes	Yes	Yes	Yes	Yes	b
90	Turanur (Part)	598376	b	b	Yes	c	Yes	Yes	Yes	b	b	b
91	Kilabanur (Part)	598377	b	Yes	Yes	c	b	Yes	Yes	b	b	c
92	Rankalkoppa	598378	c	c	Yes	c	Yes	Yes	Yes	c	Yes	a
93	Dodamangadi	598379	c	c	Yes	c	a	a	Yes	c	b	a
94	Chinchakhandi	598380	c	c	Yes	c	a	a	a	Yes	b	a
95	Ghatakanur	598381	c	c	Yes	c	Yes	Yes	Yes	c	Yes	a
96	Kolachi	598382	c	c	Yes	c	Yes	Yes	Yes	c	Yes	a
97	Huligoppa	598383	c	c	Yes	c	Yes	Yes	Yes	c	Yes	a
98	Gonnagar	598384	c	c	Yes	c	Yes	Yes	Yes	c	b	b
99	Sureban	598385	c	Yes	Yes	Yes	Yes	Yes	Yes	c	b	b
100	Maradagi	598386	b	b	Yes	c	Yes	Yes	Yes	b	b	c

**Village Directory**

**Land use( as in 2009)**

Village connected to highways,village roads, banks & credit societies  
(If amenities available code -Yes is given, If not available within the  
village , the distance range code viz; a for < 5 Kms, b for 5-10 Kms  
and c for 10+ kms of nearest place where facility is available is given).

Availability of miscellaneous  
facilities (If amenities available  
code -Yes is given, If not available  
within the village , the distance  
range code viz; a for < 5 Kms, b  
for 5-10 Kms and c for 10+ kms  
of nearest place where facility is  
available is given).

Connected to national highway(NH)	Connected to state highway(SH)	Connected to major district road (MDR)	Connected to others district road	Pucca roads	Kutchcha roads	Water bounded macadam(WBM) roads	Navigable waterway (river/canal)(NW)	Footpaths (FP)	Commercial & Co- operative Banks	ATM	Agricultural Credit Societies	Self-Help Group (SHG)	Public distribution system (PDS) shop	Mandis / Regular market	Weekly Haat	Location code no.
68	69	70	71	72	73	74	75	76	77	78	79	80	81	82	83	3
<b>Location Code:0010</b>																
c	Yes	Yes	Yes	Yes	Yes	Yes	c	Yes	a	b	Yes	Yes	Yes	b	Yes	598362
c	Yes	c	Yes	Yes	Yes	Yes	c	Yes	a	b	b	Yes	Yes	b	a	598363
c	Yes	Yes	c	Yes	Yes	b	c	Yes	a	b	b	Yes	a	a	a	598364
c	b	b	b	Yes	Yes	b	c	Yes	a	b	Yes	Yes	Yes	Yes	Yes	598365
c	b	b	b	Yes	Yes	b	c	Yes	a	b	c	Yes	Yes	b	a	598366
c	b	b	b	Yes	Yes	Yes	c	Yes	b	b	Yes	Yes	Yes	a	a	598367
c	b	b	b	Yes	Yes	Yes	c	Yes	a	b	Yes	Yes	Yes	b	a	598368
c	a	a	a	Yes	Yes	Yes	b	Yes	a	b	c	Yes	Yes	b	a	598369
c	a	a	a	Yes	Yes	Yes	b	Yes	a	b	a	Yes	b	a	a	598370
c	a	a	a	Yes	Yes	Yes	a	Yes	a	b	c	Yes	b	b	a	598371
c	a	a	a	Yes	Yes	Yes	a	Yes	b	b	b	Yes	Yes	b	a	598372
c	a	a	a	Yes	Yes	Yes	b	Yes	b	b	b	Yes	Yes	b	a	598373
c	b	b	b	Yes	Yes	Yes	b	Yes	b	b	b	Yes	b	b	a	598374
c	b	b	b	Yes	Yes	Yes	b	Yes	b	b	Yes	Yes	Yes	b	a	598375
c	b	b	b	Yes	Yes	b	c	Yes	a	Yes	a	Yes	Yes	a	Yes	598376
c	b	b	b	Yes	Yes	b	c	Yes	a	Yes	Yes	Yes	a	a	a	598377
c	c	c	c	Yes	Yes	Yes	a	Yes	a	a	a	Yes	a	a	a	598378
c	c	c	c	Yes	Yes	b	Yes	Yes	a	a	a	Yes	a	a	a	598379
c	c	c	c	Yes	Yes	b	Yes	Yes	a	a	Yes	Yes	a	a	a	598380
c	c	c	c	Yes	Yes	Yes	a	Yes	b	b	b	Yes	Yes	b	a	598381
c	c	Yes	Yes	Yes	Yes	Yes	a	Yes	b	b	b	Yes	b	b	a	598382
c	c	c	c	Yes	Yes	Yes	a	Yes	b	b	b	Yes	Yes	Yes	a	598383
c	c	c	c	Yes	Yes	Yes	b	Yes	b	b	b	Yes	Yes	b	a	598384
c	c	c	c	Yes	Yes	Yes	b	Yes	Yes	b	Yes	Yes	Yes	b	a	598385
c	b	b	b	Yes	Yes	Yes	c	Yes	a	b	c	Yes	b	a	a	598386

Availability of miscellaneous facilities (If amenities available code -Yes is given, If not available within the village , the distance range code viz; a for < 5 Kms, b for 5-10 Kms and c for 10+ kms of nearest place where facility is available is given).

Sl.no	Name of the village	Location code no.	Agricultural marketing society	Integrated Child Development Scheme (Nutritional Centres)	Anganwadi Centre (Nutritional Centres)	Others (Nutritional Centres)	ASHA (Accredited Social Health Activist)	Community centre with/without TV	Sports Field,	Sports Club / Recreation Centre	Cinema / Video Hall	Public Library	Public Reading Room	Newspaper Supply	Assembly Polling station	Birth & Death Registration Office
1	2	3	84	85	86	87	88	89	90	91	92	93	94	95	96	97
<b>Name of CD Block:-Ramdurg</b>																
76	Toranagatti	598362	a	Yes	Yes	a	Yes	b	a	a	a	Yes	Yes	Yes	Yes	Yes
77	Ujjinakoppa	598363	b	Yes	Yes	b	Yes	b	a	a	a	a	a	Yes	Yes	Yes
78	Padamandi	598364	a	Yes	Yes	a	Yes	c	a	a	a	a	a	Yes	Yes	Yes
79	Chunchanur	598365	b	Yes	Yes	b	Yes	b	Yes	Yes	a	Yes	Yes	Yes	Yes	Yes
80	Hanama Sagar	598366	b	Yes	Yes	b	Yes	b	a	a	a	Yes	Yes	Yes	Yes	Yes
81	Khanapeth	598367	c	Yes	Yes	c	Yes	c	a	a	a	a	a	Yes	Yes	Yes
82	Gonaganur	598368	c	Yes	Yes	b	Yes	c	a	a	a	a	a	Yes	Yes	Yes
83	Bochabal	598369	c	Yes	Yes	b	Yes	c	a	a	a	a	a	Yes	Yes	Yes
84	Mallapur	598370	c	Yes	Yes	b	Yes	c	a	a	a	a	a	Yes	Yes	Yes
85	Maganur	598371	c	Yes	Yes	b	Yes	c	a	a	a	a	a	Yes	Yes	Yes
86	K.Junipeth	598372	b	Yes	Yes	b	b	b	a	a	a	a	a	Yes	Yes	Yes
87	Halolli	598373	b	Yes	Yes	b	Yes	b	a	a	a	b	b	Yes	Yes	Yes
88	Ramapur	598374	a	Yes	Yes	a	Yes	b	b	b	a	b	b	Yes	Yes	Yes
89	Haletoragal	598375	a	Yes	Yes	b	Yes	b	b	b	b	b	b	Yes	Yes	Yes
90	Turanur (Part)	598376	a	Yes	Yes	a	Yes	a	Yes	Yes	a	Yes	Yes	Yes	Yes	Yes
91	Kilabanur (Part)	598377	a	Yes	Yes	a	b	a	a	a	a	a	a	Yes	Yes	Yes
92	Rankalkoppa	598378	a	Yes	Yes	Yes	Yes	a	a	a	a	Yes	Yes	Yes	Yes	Yes
93	Dodamangadi	598379	a	Yes	Yes	Yes	Yes	a	a	a	a	a	a	Yes	Yes	Yes
94	Chinchakhandi	598380	a	Yes	Yes	a	Yes	a	Yes	a	a	a	Yes	Yes	Yes	Yes
95	Ghatakanur	598381	b	Yes	Yes	b	Yes	b	Yes	a	b	b	Yes	Yes	Yes	Yes
96	Kolachi	598382	b	Yes	Yes	b	Yes	b	Yes	a	b	b	Yes	Yes	Yes	Yes
97	Huligoppa	598383	b	Yes	Yes	Yes	Yes	b	a	a	a	Yes	Yes	Yes	Yes	Yes
98	Gonnagar	598384	b	Yes	Yes	b	Yes	b	a	a	a	Yes	Yes	Yes	Yes	Yes
99	Sureban	598385	Yes	Yes	Yes	Yes	Yes	b	a	a	a	Yes	Yes	Yes	Yes	Yes
100	Maradagi	598386	c	Yes	Yes	b	Yes	b	a	a	a	a	a	Yes	Yes	Yes

**Village Directory**  
**Land use( as in 2009)**

Availability of electricity (Yes/No)				Land Use										
				Nearest Town	Area under different types of land use ( in hectares rounded up to one decimal place)									
Power Supply for Domestic Use (ED)	Power Supply for Agricultural Use (EAG)	Power Supply for Commercial Use (EC)	Power Supply for All Uses (EA)	Name	Distance range code i.e. a for < 5 Kms, b for 5-10 Kms and c for 10+ kms .	Forests	Area under Non- agricultural Uses	Barren and Un-cultivable land	Permanent Pastures and Other Grazing Lands	Land Under Miscellaneous Tree Crops etc.	Culturable Waste Land	Location code no.		
98	99	100	101	102	103	104	105	106	107	108	109	3		
<b>Location Code:0010</b>														
No	No	No	Yes	SOUNDATTI	c	0	2.5	5.2	0	0	124.2	598362		
No	No	No	Yes	SOUNDATTI	c	0	1.5	5.4	0	0	7.2	598363		
No	No	No	Yes	PARASGAD	c	0	2.9	0	0	0.1	125.5	598364		
No	No	No	Yes	SOUNDATTI	c	0	3.4	19.4	0	0	254	598365		
No	No	No	Yes	RAMDURG	c	0	3.6	14.2	0	0	49.5	598366		
No	No	No	Yes	RAMDURG	c	0	3.1	13.1	0	537.4	581.1	598367		
No	No	No	Yes	RAMDURG	c	140.6	1.3	7.3	0	0	72.8	598368		
No	No	No	Yes	PARASGAD	c	278.5	2.4	104	0	0	11.4	598369		
No	No	No	Yes	RAMDURG	c	405.3	2.2	7.5	0	0	4.7	598370		
No	No	No	Yes	RAMDURG	c	0	12.4	223	0	406.7	6.2	598371		
No	No	No	Yes	RAMDURG	b	0	9.3	191	0	606.4	264.3	598372		
No	No	No	Yes	RAMDURG	b	34.5	2.3	15.7	0	0	13	598373		
No	No	No	Yes	RAMDURG	b	252.4	4.4	20	0	0	0	598374		
No	No	No	Yes	BELGAUM	b	156.9	8.2	66	0	0	124.7	598375		
No	No	No	Yes	PARASGAD	a	174.2	12	0	0	0	0	598376		
No	No	No	Yes	RAMDURG	a	0	16.4	0	0	0	0	598377		
No	No	No	Yes	RAMDURG	a	751.9	4.2	10.7	0	0	0	598378		
No	No	No	Yes	RAMDURG	a	585.1	4.3	33.9	0	0	0	598379		
No	No	No	Yes	RAMDURG	a	344.4	3.2	14.9	0	0	0	598380		
No	No	No	Yes	RAMDURG	b	358.6	4	31.8	0	0	0	598381		
No	No	No	Yes	RAMDURG	b	880.2	1.8	78.7	0	0	0	598382		
No	No	No	Yes	RAMDURG	b	30.2	3.2	0	0	0	0	598383		
No	No	No	Yes	RAMDURG	b	188.2	3.5	16.2	0	0	22.2	598384		
No	No	No	Yes	RAMDURG	c	34.5	8.3	0	0	0	4.4	598385		
No	No	No	Yes	RAMDURG	c	0	5	0	0	0	8.1	598386		

Sl.no	Name of the village	Location code no.	Land Use					Area irrigated by source (in hectare).						
			Area under different types of land use ( in hectares rounded up to one decimal place)					Total Irrigated Land Area	Total Un-irrigated Land Area	Canals ( C )	Wells/Tube-wells(W/TW)	Tanks/Lakes(T/L)	Water Falls(WF)	Others(O)
			Fallow lands other than current fallows	Current Fallows	Net Area Sown	Total Irrigated Land Area	Total Un-irrigated Land Area							
1	2	3	110	111	112	113	114	115	116	117	118	119		
<b>Name of CD Block:-Ramdurg</b>														
76	Toranagatti	598362	0	0	2005.7	44.5	1961.2	4	40.5	0	0	0		
77	Ujjinakoppa	598363	0	0	485.3	28.3	457	14.1	14.2	0	0	0		
78	Padamandi	598364	0	0	623.6	80.5	543.1	40.1	40.4	0	0	0		
79	Chunchanur	598365	0	0	1352.2	1301.8	50.4	1288.7	3.4	9.7	0	0		
80	Hanama Sagar	598366	0	0	548.7	404.7	144	323.7	81	0	0	0		
81	Khanapeth	598367	0	0	893.3	348	545.3	242.8	105.2	0	0	0		
82	Gonaganur	598368	0	0	433.2	222.6	210.6	48.6	32.3	0	0	141.7		
83	Bochabal	598369	0	0	487.3	242.8	244.5	80.9	121.4	0	0	40.5		
84	Mallapur	598370	0	0	161.6	129.5	32.1	0	48.6	0	0	80.9		
85	Maganur	598371	0	0	219.6	141.6	78	0	80.9	0	0	60.7		
86	K.Junipeth	598372	0	0	444.7	194.3	250.4	0	48.6	0	0	145.7		
87	Halolli	598373	0	0	196.6	153	43.6	0	19.4	0	0	133.6		
88	Ramapur	598374	0	0	82.2	82.2	0	0	0	0	0	82.2		
89	Haletoragal	598375	0	0	1287.3	143.9	1143.4	0	30.5	0	0	113.4		
90	Turanur (Part)	598376	0	0	756.2	564.4	191.8	472.3	92.1	0	0	0		
91	Kilabanur (Part)	598377	0	0	448.2	409.2	39	163.9	245.3	0	0	0		
92	Rankalkoppa	598378	0	0	260.8	141.9	118.9	0	68.9	0	0	73		
93	Dodamangadi	598379	0	0	255.4	121.4	134	0	20.2	24.3	0	76.9		
94	Chinchakhandi	598380	0	0	205.3	111.3	94	0	25.5	0	0	85.8		
95	Ghatakanur	598381	0	0	362.7	153.9	208.8	0	97.2	0	0	56.7		
96	Kolachi	598382	0	0	503.5	96.3	407.2	0	40.9	0	0	55.4		
97	Huligoppa	598383	0	0	116.1	85.8	30.3	4.9	0	0	0	80.9		
98	Gonnagar	598384	0	0	688	471.1	216.9	139.2	230.7	0	0	101.2		
99	Sureban	598385	0	0	171.4	164.3	7.1	65	99.3	0	0	0		
100	Maradagi	598386	0	0	134.8	121.6	13.2	29.2	0	0	0	92.4		

**Village Directory**  
**Land use( as in 2009)**

**Name of three most important commodities manufactured**

First	Second	Third	Name of the village	Location code no.
120	121	122	2	3
<b>Location Code:0010</b>				
-	-	-	Toranagatti	598362
-	-	-	Ujjinakoppa	598363
-	-	-	Padamandi	598364
-	-	-	Chunchanur	598365
-	-	-	Hanama Sagar	598366
-	-	-	Khanapeth	598367
-	-	-	Gonaganur	598368
-	-	-	Bochabal	598369
-	-	-	Mallapur	598370
-	-	-	Maganur	598371
-	-	-	K.Junipeth	598372
-	-	-	Halolli	598373
-	-	-	Ramapur	598374
-	-	-	Haletoragal	598375
-	-	-	Turanur (Part)	598376
-	-	-	Kilabanur (Part)	598377
-	-	-	Rankalkoppa	598378
-	-	-	Dodamangadi	598379
Jaggery	-	-	Chinchakhandi	598380
-	-	-	Ghatakanur	598381
-	-	-	Kolachi	598382
-	-	-	Huligoppa	598383
-	-	-	Gonnagar	598384
Cotton Sarees	-	-	Sureban	598385
-	-	-	Maradagi	598386

Sl.no	Name of the village	Location code no.	Total area of the village ( in hectares rounded up to one decimal place)	Total population ( 2011 census )	Number of households (2011 census)	Number of educational amenities available. (If not available within the village , the distance range code viz; a for < 5 Kms, b for 5-10 Kms and c for 10+ kms of nearest place where facility is available is given).									
						Pre-Primary school (PP)	Primary school (P)	Middle school (M)	Secondary School (S)	Senior Secondary school (SS)	Degree college of arts science & commerce (ASC)	Engineering college(EC)	Medical college (MC)	Management institute (MI)	
1	2	3	4	5	6	7	8	9	10	11	12	13	14	15	
<b>Name of CD Block:-Ramdurg</b>															
101	Hampiholi	598387	597.6	1967	344	a	4	1	a	a	a	c	c	c	
102	Manihal	598388	900.4	7266	1439	1	2	2	2	1	1	c	c	c	
103	Jalikatti	598389	491	724	99	b	1	b	b	b	c	c	c	c	
104	Lakhanayakanakoppa	598390	852.1	2242	390	b	1	1	b	b	b	c	c	c	
105	Kallur	598391	610.2	795	180	a	1	a	1	c	c	c	c	c	
106	Mullur	598392	1984.7	2574	462	1	2	2	1	c	c	c	c	c	
107	Mudenkoppa	598393	753.6	763	141	a	1	a	a	c	b	c	c	c	
108	Kadlikoppa	598394	1202.7	1864	336	a	1	1	a	c	c	c	c	c	
109	Kittur	598395	2615.4	2356	416	b	1	1	b	b	b	c	c	c	
110	Revadikoppa	598396	430.9	1199	225	a	1	1	a	a	a	c	c	c	
111	Shivapeth	598397	807.3	1391	305	a	1	a	a	a	a	c	c	c	
112	Awaradi	598398	697.3	2690	492	a	3	3	a	c	c	c	b	c	
113	Sangal	598399	1663.6	2814	554	a	1	1	1	b	c	c	c	c	
114	Chikkoppa S.K.	598400	1574.2	2532	452	a	1	1	1	b	b	c	c	c	
115	Kalhal	598401	1014.8	2204	446	1	1	1	1	b	b	c	c	c	
<b>Block Total</b>			<b>121184.6</b>	<b>223727</b>	<b>42240</b>	<b>37</b>	<b>221</b>	<b>138</b>	<b>54</b>	<b>17</b>	<b>7</b>	<b>0</b>	<b>0</b>	<b>0</b>	
<b>District Total</b>			<b>1297540.5</b>	<b>3568466</b>	<b>719233</b>	<b>777</b>	<b>3055</b>	<b>1976</b>	<b>771</b>	<b>217</b>	<b>73</b>	<b>1</b>	<b>1</b>	<b>5</b>	



Number of educational amenities available. (If not available within the village , the distance range code viz; a for < 5 Kms, b for 5-10 Kms and c for 10+ kms of nearest place where facility is available is given).

Number of Medical Amenities available. (If not available within the village , the distance range code viz; a for < 5 Kms, b for 5-10 Kms and c for 10+ kms of nearest place where facility is available is given).

Polytechnic (Pt)	Vocational training school /ITI	Non-formal training centre (NFTC)	Special school for disabled (SSD)	Others (specify)	Community health centre (CHC)	Primary health centre (PHC)	Primary health sub centre (PHS)	Maternity and child welfare centre (MCW)	T.B. clinic (TBC)	Hospital-allopathic (HA)	Hospital-alternative medicine (HO)	Dispensary (D)	Veterinary hospital (VH)	Mobile health clinic(MHC)	Family welfare centre (FWC)	Location code no.
16	17	18	19	20	21	22	23	24	25	26	27	28	29	30	31	3
Location Code:0010																
c	c	c	c		a	a	a	a	a	c	c	a	a	c	a	598387
c	c	c	c		c	c	l	c	c	c	c	a	a	c	l	598388
c	c	c	c		b	c	b	c	c	c	c	c	b	c	b	598389
c	c	c	c		b	b	l	b	b	c	b	b	b	b	l	598390
c	c	c	c		a	c	b	c	c	c	c	c	a	c	b	598391
c	c	c	c		a	c	l	c	c	c	c	c	l	c	l	598392
b	b	b	c		a	c	b	c	c	b	c	a	b	c	b	598393
c	c	c	c		a	c	b	c	c	c	c	c	a	c	b	598394
b	b	b	c		b	b	b	b	b	b	c	b	b	c	b	598395
b	a	b	c		a	a	a	a	a	b	c	a	a	b	a	598396
c	a	c	c		c	c	b	c	c	c	c	c	c	a	b	598397
c	a	a	a		a	a	l	a	a	c	b	a	a	a	l	598398
c	b	a	a		b	b	b	b	b	c	c	b	b	b	b	598399
c	c	c	c		b	b	l	b	b	c	c	c	c	c	l	598400
b	b	b	c		b	b	l	b	b	b	b	b	b	b	l	598401
0	3	1	0	0	1	6	37	6	6	0	2	2	19	1	37	
14	47	20	6	15	11	142	514	142	142	0	36	128	263	63	514	

			Number of Non-Government Medical Amenities available.							Availability of drinking water - (Yes / No)			
Sl.no	Name of the village	Location code no.	Charitable non Govt. hospital/Nursing home.	Medical practitioner with MBBS Degree	Medical practitioner with other degree	Medical practitioner with no degree	Traditional practitioner and faith healer .	Medicine Shop	Others	Tap water (Treated/Untreated)	Well water (Covered / Uncovered well)	Hand Pump	Tube wells / Bore well
1	2	3	32	33	34	35	36	37	38	39	40	41	42
<b>Name of CD Block:-Ramdurg</b>													
101	Hampiholi	598387	0	0	1	0	0	0	0	Yes	Yes	Yes	Yes
102	Manihal	598388	2	2	0	0	0	5	0	Yes	Yes	Yes	Yes
103	Jalikatti	598389	0	0	0	0	0	0	0	Yes	Yes	Yes	Yes
104	Lakhanayakanakoppa	598390	0	0	0	0	0	0	0	Yes	Yes	Yes	Yes
105	Kallur	598391	0	0	0	0	0	0	0	Yes	No	Yes	Yes
106	Mullur	598392	0	0	0	0	0	0	0	Yes	Yes	Yes	Yes
107	Mudenkoppa	598393	0	0	0	0	0	0	0	Yes	No	Yes	Yes
108	Kadlikoppa	598394	0	0	1	0	0	0	0	Yes	Yes	Yes	Yes
109	Kittur	598395	0	0	1	0	0	0	0	Yes	Yes	Yes	Yes
110	Revadikoppa	598396	0	0	1	0	0	0	0	Yes	Yes	Yes	Yes
111	Shivapeth	598397	0	0	1	0	0	0	0	Yes	Yes	Yes	Yes
112	Awaradi	598398	0	0	0	0	0	0	0	Yes	No	Yes	Yes
113	Sangal	598399	0	1	2	1	1	0	0	Yes	No	Yes	Yes
114	Chikkoppa S.K.	598400	0	0	0	0	0	0	0	Yes	Yes	Yes	Yes
115	Kalhal	598401	0	0	0	0	0	1	0	Yes	Yes	Yes	No
<b>Block Total</b>			<b>4</b>	<b>22</b>	<b>53</b>	<b>4</b>	<b>2</b>	<b>39</b>	<b>0</b>	<b>97</b>	<b>87</b>	<b>115</b>	<b>103</b>
<b>District Total</b>			<b>57</b>	<b>344</b>	<b>969</b>	<b>487</b>	<b>122</b>	<b>594</b>	<b>33</b>	<b>1140</b>	<b>911</b>	<b>1246</b>	<b>1032</b>

**Village Directory**  
**Land use( as in 2009)**

Availability of drinking water - (Yes / No)				Availability of toilet & others (Yes / No)				Communication and transport facilities (If amenities available code -Yes is given except for Village Pin Code ,If not available within the village , the distance range code viz; a for < 5 Kms, b for 5-10 Kms and c for 10+ kms of nearest place where facility is available is given).								
Spring	River / Canal	Tank / Pond / Lake	Others	Community toilet including bath.	Community toilet excluding bath.	Rural sanitary mart or sanitary hardware outlet available near the village.	Community bio- gas or recycle of waste for productive use.	Post office(PO)	Sub post office (SPO)	Post & Telegraph office (P&TO)	Village Pin Code	Telephones (Land lines)	Public call office (PCO)	Mobile phone coverage	Location code no.	
43	44	45	46	47	48	49	50	51	52	53	54	55	56	57	3	
<b>Location Code:0010</b>																
No	Yes	No	No	No	No	No	No	a	b	c	591126	Yes	b	Yes	598387	
No	No	No	No	No	No	No	No	Yes	Yes	Yes	591127	Yes	Yes	Yes	598388	
No	No	Yes	No	No	Yes	No	No	a	b	c	591127	Yes	Yes	Yes	598389	
No	Yes	No	No	No	No	No	No	a	a	a	591127	Yes	b	b	598390	
No	No	Yes	No	No	Yes	No	No	a	Yes	Yes	591127	Yes	Yes	Yes	598391	
No	No	Yes	No	Yes	No	No	No	a	Yes	Yes	591127	Yes	Yes	Yes	598392	
No	No	No	No	No	No	No	No	b	b	c	591127	Yes	b	Yes	598393	
No	No	Yes	No	No	No	No	No	b	Yes	b	591127	Yes	b	Yes	598394	
No	Yes	No	No	No	No	No	No	Yes	Yes	Yes	591127	Yes	Yes	Yes	598395	
No	No	No	No	No	Yes	No	No	a	b	c	591127	Yes	Yes	Yes	598396	
No	Yes	No	No	No	No	No	No	a	a	a	591127	Yes	c	b	598397	
No	Yes	No	No	No	No	No	No	a	Yes	Yes	591127	Yes	Yes	Yes	598398	
No	Yes	No	No	No	No	No	No	a	Yes	Yes	591127	Yes	Yes	Yes	598399	
No	No	No	Yes	No	No	No	No	c	b	c	591127	Yes	b	Yes	598400	
No	Yes	Yes	No	No	No	No	No	b	Yes	b	591127	Yes	b	Yes	598401	
<b>0</b>	<b>49</b>	<b>38</b>	<b>2</b>	<b>8</b>	<b>15</b>	<b>4</b>	<b>3</b>	<b>3</b>	<b>38</b>	<b>25</b>	<b>115</b>	<b>111</b>	<b>47</b>	<b>84</b>		
<b>53</b>	<b>464</b>	<b>451</b>	<b>67</b>	<b>187</b>	<b>268</b>	<b>117</b>	<b>81</b>	<b>74</b>	<b>511</b>	<b>367</b>	<b>1263</b>	<b>1212</b>	<b>717</b>	<b>1027</b>		

Communication and transport facilities (If amenities available code - Yes is given except for Village Pin Code ,If not available within the village , the distance range code viz; a for < 5 Kms, b for 5-10 Kms and c for 10+ kms of nearest place where facility is available is given).

Sl.no	Name of the village	Location code no.	Internet cafes/ Common service centre (CSC)	Private courier facility	Bus service (Public & Private)	Railway stations	Auto/Modified Autos	Taxis and Vans	Tractors	Cycle-pulled rickshaws(Manual & Machine driven)	Carts driven by animals	Sea /River ferry service
1	2	3	58	59	60	61	62	63	64	65	66	67
<b>Name of CD Block:-Ramdurg</b>												
101	Hampiholi	598387	c	c	Yes	Yes	Yes	Yes	Yes	c	b	c
102	Manihal	598388	b	b	Yes	c	Yes	Yes	Yes	b	Yes	c
103	Jalikatti	598389	b	Yes	Yes	c	Yes	Yes	Yes	b	Yes	c
104	Lakhanayakanakoppa	598390	c	c	Yes	c	b	c	b	c	b	a
105	Kallur	598391	c	c	Yes	c	a	Yes	Yes	c	Yes	b
106	Mullur	598392	c	c	Yes	c	Yes	c	a	Yes	b	a
107	Mudenkoppa	598393	c	c	Yes	c	Yes	Yes	Yes	Yes	Yes	b
108	Kadlikoppa	598394	b	b	Yes	Yes	Yes	Yes	Yes	Yes	Yes	c
109	Kittur	598395	b	c	Yes	c	Yes	Yes	Yes	c	Yes	c
110	Revadikoppa	598396	b	Yes	Yes	c	Yes	Yes	Yes	c	Yes	c
111	Shivapeth	598397	c	c	Yes	c	c	c	b	b	b	a
112	Awaradi	598398	c	a	Yes	c	a	Yes	Yes	c	Yes	b
113	Sangal	598399	c	c	Yes	c	Yes	a	a	Yes	c	a
114	Chikkoppa S.K.	598400	c	c	Yes	c	Yes	Yes	Yes	Yes	Yes	b
115	Kalhal	598401	b	c	Yes	Yes	Yes	Yes	Yes	Yes	Yes	c
<b>Block Total</b>			<b>2</b>	<b>13</b>	<b>115</b>	<b>9</b>	<b>53</b>	<b>63</b>	<b>83</b>	<b>34</b>	<b>65</b>	<b>0</b>
<b>District Total</b>			<b>86</b>	<b>85</b>	<b>1222</b>	<b>61</b>	<b>454</b>	<b>756</b>	<b>903</b>	<b>364</b>	<b>791</b>	<b>0</b>

**Village Directory**  
**Land use( as in 2009)**

**Village connected to highways,village roads, banks & credit societies**  
**(If amenities available code -Yes is given, If not available within the**  
**village , the distance range code viz; a for < 5 Kms, b for 5-10 Kms**  
**and c for 10+ kms of nearest place where facility is available is given).**

**Availability of miscellaneous**  
**facilities (If amenities available**  
**code -Yes is given, If not available**  
**within the village , the distance**  
**range code viz; a for < 5 Kms, b**  
**for 5-10 Kms and c for 10+ kms**  
**of nearest place where facility is**  
**available is given).**

Connected to national highway(NH)	Connected to state highway(SH)	Connected to major district road (MDR)	Connected to others district road	Pucca roads	Kutchcha roads	Water bounded macadam(WBM) roads	Navigable waterway (river/canal)(NW)	Footpaths (FP)	Commercial & Co-operative Banks	ATM	Agricultural Credit Societies	Self-Help Group (SHG)	Public distribution system (PDS) shop	Mandis / Regular market	Weekly Haat	Location code no.
68	69	70	71	72	73	74	75	76	77	78	79	80	81	82	83	3
<b>Location Code:0010</b>																
c	Yes	Yes	Yes	Yes	Yes	a	c	Yes	a	b	c	Yes	Yes	b	a	598387
c	b	Yes	Yes	Yes	Yes	Yes	c	Yes	b	b	Yes	Yes	Yes	Yes	Yes	598388
c	b	b	b	Yes	Yes	Yes	c	Yes	a	b	b	Yes	b	a	a	598389
b	c	c	c	Yes	Yes	Yes	a	Yes	a	b	c	Yes	Yes	b	a	598390
c	c	c	c	Yes	Yes	a	b	Yes	a	b	Yes	Yes	b	a	a	598391
c	c	Yes	c	Yes	Yes	b	a	Yes	b	b	Yes	Yes	Yes	a	a	598392
b	c	c	c	Yes	Yes	Yes	b	Yes	b	b	a	Yes	b	b	a	598393
a	b	b	b	Yes	Yes	Yes	c	Yes	b	b	a	Yes	Yes	b	a	598394
c	b	Yes	Yes	Yes	Yes	Yes	c	Yes	b	b	Yes	Yes	Yes	b	a	598395
c	c	c	c	Yes	Yes	Yes	c	Yes	b	b	b	Yes	b	b	a	598396
b	b	a	a	Yes	Yes	Yes	a	Yes	a	b	a	Yes	Yes	a	a	598397
c	b	a	a	Yes	Yes	a	b	Yes	a	b	Yes	Yes	Yes	a	a	598398
c	b	Yes	c	Yes	Yes	c	a	Yes	a	b	Yes	Yes	Yes	a	a	598399
b	b	b	b	Yes	Yes	Yes	b	Yes	b	b	b	Yes	Yes	b	a	598400
a	a	a	a	Yes	Yes	Yes	c	Yes	b	b	Yes	Yes	Yes	b	a	598401
<b>1</b>	<b>22</b>	<b>42</b>	<b>39</b>	<b>115</b>	<b>115</b>	<b>63</b>	<b>8</b>	<b>115</b>	<b>5</b>	<b>2</b>	<b>48</b>	<b>115</b>	<b>60</b>	<b>6</b>	<b>14</b>	
<b>75</b>	<b>281</b>	<b>527</b>	<b>566</b>	<b>1246</b>	<b>1263</b>	<b>571</b>	<b>67</b>	<b>1263</b>	<b>134</b>	<b>30</b>	<b>667</b>	<b>1235</b>	<b>862</b>	<b>204</b>	<b>275</b>	

Availability of miscellaneous facilities (If amenities available code -Yes is given, If not available within the village , the distance range code viz; a for < 5 Kms, b for 5-10 Kms and c for 10+ kms of nearest place where facility is available is given).

Sl.no	Name of the village	Location code no.	Agricultural marketing society	Integrated Child Development Scheme (Nutritional Centres)	Anganwadi Centre (Nutritional Centres)	Others (Nutritional Centres)	ASHA (Accredited Social Health Activist)	Community centre with/without TV	Sports Field,	Sports Club / Recreation Centre	Cinema / Video Hall	Public Library	Public Reading Room	Newspaper Supply	Assembly Polling station	Birth & Death Registration Office
1	2	3	84	85	86	87	88	89	90	91	92	93	94	95	96	97
<b>Name of CD Block:-Ramdurg</b>																
101	Hampiholi	598387	a	Yes	Yes	a	Yes	c	a	a	a	a	a	Yes	Yes	Yes
102	Manihal	598388	Yes	Yes	Yes	b	Yes	b	Yes	Yes	Yes	Yes	Yes	Yes	Yes	Yes
103	Jalikatti	598389	c	Yes	Yes	Yes	b	c	a	a	a	a	a	Yes	Yes	Yes
104	Lakhanayakanakoppa	598390	c	Yes	Yes	c	Yes	c	a	a	a	Yes	Yes	Yes	Yes	Yes
105	Kallur	598391	c	Yes	Yes	c	b	c	a	a	a	a	a	Yes	Yes	Yes
106	Mullur	598392	b	Yes	Yes	b	b	b	a	a	a	Yes	Yes	Yes	Yes	Yes
107	Mudenkoppa	598393	b	Yes	Yes	b	b	b	Yes	a	a	b	b	Yes	Yes	Yes
108	Kadlikoppa	598394	c	Yes	Yes	c	Yes	c	a	a	a	b	b	Yes	Yes	Yes
109	Kittur	598395	b	Yes	Yes	b	b	b	b	b	b	Yes	Yes	Yes	Yes	Yes
110	Revadikoppa	598396	b	Yes	Yes	b	Yes	b	a	a	a	a	a	Yes	Yes	Yes
111	Shivapeth	598397	c	Yes	Yes	c	Yes	c	Yes	a	a	b	b	Yes	Yes	Yes
112	Awaradi	598398	c	Yes	Yes	c	Yes	c	a	a	a	Yes	Yes	Yes	Yes	Yes
113	Sangal	598399	c	Yes	Yes	c	b	c	a	a	a	b	b	Yes	Yes	Yes
114	Chikkoppa S.K.	598400	c	Yes	Yes	b	b	c	Yes	a	a	b	Yes	Yes	Yes	Yes
115	Kalhal	598401	b	Yes	Yes	b	b	b	Yes	a	a	b	Yes	Yes	Yes	Yes
<b>Block Total</b>			<b>3</b>	<b>110</b>	<b>110</b>	<b>23</b>	<b>88</b>	<b>4</b>	<b>28</b>	<b>5</b>	<b>2</b>	<b>29</b>	<b>38</b>	<b>114</b>	<b>106</b>	<b>115</b>
<b>District Total</b>			<b>75</b>	<b>1114</b>	<b>1114</b>	<b>285</b>	<b>1077</b>	<b>124</b>	<b>297</b>	<b>169</b>	<b>60</b>	<b>450</b>	<b>503</b>	<b>1195</b>	<b>1148</b>	<b>1263</b>

**Village Directory**  
**Land use( as in 2009)**

Availability of electricity (Yes/No)				Nearest Town	Land Use								Location code no.
98	99	100	101		102	103	104	105	106	107	108	109	
Power Supply for Domestic Use (ED)	Power Supply for Agricultural Use (EAG)	Power Supply for Commercial Use (EC)	Power Supply for All Uses (EA)	Name	Distance range code i.e. a for < 5 Kms, b for 5-10 Kms and c for 10+ kms .	Forests	Area under Non-agricultural Uses	Barren and Un-cultivable land	Permanent Pastures and Other Grazing Lands	Land Under Miscellaneous Tree Crops etc.	Culturable Waste Land	Location Code:0010	
No	No	No	Yes	RAMDURG	c	0	5.7	46	0	0	13.8	598387	
No	No	No	Yes	NARGUND	c	275.2	8.5	32.4	0	5	0	598388	
No	No	No	Yes	RAMDURG	c	184	3	0	0	0	4.1	598389	
No	No	No	Yes	RAMDURG	c	295.2	4.3	21.2	0	0	0	598390	
No	No	No	Yes	RAMDURG	c	155.6	9.2	11.7	0	0	5.1	598391	
No	No	No	Yes	RAMDURG	c	699	9.2	74.3	0	0	0	598392	
No	No	No	Yes	NARGUND	b	0	8.2	15.2	0	0	8.4	598393	
No	No	No	Yes	RAMDURG	c	345	3.4	26.9	0	7.1	0	598394	
No	No	No	Yes	NARGUND	b	0	4.2	139.1	0	0	0	598395	
No	No	No	Yes	NARGUND	b	0	4.3	0	0	0	0	598396	
No	No	No	Yes	NARGUND	c	0	5.5	0	0	0	1.4	598397	
No	No	No	Yes	RAMDURG	c	0	5.1	44.5	0	0	15.9	598398	
No	No	No	Yes	RAMDURG	c	0	6.7	66.3	0	0	40.1	598399	
No	No	No	Yes	NARGUND	c	0	3.9	38	0	0	20.6	598400	
No	No	No	Yes	NARGUND	b	0	44.1	0	5.2	19.7	0	598401	
<b>0</b>	<b>0</b>	<b>0</b>	<b>115</b>	<b>0</b>	<b>0</b>	<b>13600.6</b>	<b>1834.4</b>	<b>4805.3</b>	<b>423.5</b>	<b>1767.2</b>	<b>3763.4</b>		
<b>3</b>	<b>2</b>	<b>0</b>	<b>1256</b>	<b>0</b>	<b>0</b>	<b>172729.1</b>	<b>48983.8</b>	<b>44442.1</b>	<b>13175.8</b>	<b>29834.6</b>	<b>22131</b>		

Sl.no	Name of the village	Location code no.	Land Use					Area irrigated by source (in hectare).						
			Area under different types of land use ( in hectares rounded up to one decimal place)					Total Irrigated Land Area	Total Un-irrigated Land Area	Canals ( C )	Wells/Tube-wells(W/TW)	Tanks/Lakes(T/L)	Water Falls(WF)	Others(O)
			Fallow lands other than current fallows	Current Fallows	Net Area Sown	Total Irrigated Land Area	Total Un-irrigated Land Area							
1	2	3	110	111	112	113	114	115	116	117	118	119		
<b>Name of CD Block:-Ramdurg</b>														
101	Hampiholi	598387	0	0	532.1	414.9	117.2	293.3	32.6	0	0	89		
102	Manihal	598388	0	0	579.3	178	401.3	11.2	166.8	0	0	0		
103	Jalikatti	598389	0	0	299.9	69.9	230	41.8	28.1	0	0	0		
104	Lakhanayakanakoppa	598390	0	0	531.5	219.8	311.7	168	51.8	0	0	0		
105	Kallur	598391	0	0	428.7	246.9	181.8	179.7	67.2	0	0	0		
106	Mullur	598392	0	0	1202.2	715.9	486.3	584	131.9	0	0	0		
107	Mudenkoppa	598393	0	0	721.8	312	409.8	263.9	48.1	0	0	0		
108	Kadlikoppa	598394	9.3	0	811	665	146	0	649.7	15.3	0	0		
109	Kittur	598395	0	0	2472	1586.7	885.3	1238.4	348.3	0	0	0		
110	Revadikoppa	598396	0	0	426.6	141.9	284.7	0	141.9	0	0	0		
111	Shivapeth	598397	0	7	793.4	24.3	769.1	24.3	0	0	0	0		
112	Awaradi	598398	0	0	631.8	248.7	383.1	159.2	77.3	0	0	12.2		
113	Sangal	598399	0	0	1550.5	772.6	777.9	659.2	28.3	0	0	85.1		
114	Chikkoppa S.K.	598400	0	0	1511.7	894.5	617.2	594.5	300	0	0	0		
115	Kalhal	598401	0	0	945.8	624.1	321.7	8.7	415.4	0	0	200		
<b>Block Total</b>			<b>11.8</b>	<b>645.6</b>	<b>94332.8</b>	<b>25770.4</b>	<b>68562.3</b>	<b>11339</b>	<b>10858.8</b>	<b>421.3</b>	<b>0</b>			
<b>District Total</b>			<b>4968.5</b>	<b>18444</b>	<b>937058</b>	<b>345456.4</b>	<b>591600</b>	<b>86254</b>	<b>150293.1</b>	<b>16626</b>	<b>3076</b>			



**Village Directory**  
**Land use( as in 2009)**

**Name of three most important commodities manufactured**

---

<b>First</b>	<b>Second</b>	<b>Third</b>	<b>Name of the village</b>	<b>Location code no.</b>
<b>120</b>	<b>121</b>	<b>122</b>	<b>2</b>	<b>3</b>
<b>Location Code:0010</b>				
-	-	-	Hampiholi	598387
Cotton Sarees	-	-	Manihal	598388
-	-	-	Jalikatti	598389
-	-	-	Lakhanayakanakoppa	598390
-	-	-	Kallur	598391
-	-	-	Mullur	598392
-	-	-	Mudenkoppa	598393
-	-	-	Kadlikoppa	598394
-	-	-	Kittur	598395
-	-	-	Revadikoppa	598396
Cotton Sarees	-	-	Shivapeth	598397
Cotton Sarees	-	-	Awaradi	598398
-	-	-	Sangal	598399
-	-	-	Chikkoppa S.K.	598400
-	-	-	Kalhal	598401

---



---



## **APPENDIX TO VILLAGE DIRECTORY**

## APPENDIX-I

## SUMMARY SHOWING TOTAL NUMBER OF VILLAGES HAVING EDUCATIONAL,

Sl No	Name of CD block	Total number of inhabited villages in the C. D. block	Total population of C.D. block	Villages having educational					
				Pre-primary school	Primary school	Middle school	Secondary school	Senior secondary school (SS)	Degree college of arts sceince & commerce
1	2	3	4	5	6	7	8	9	10
1	0001-Chikodi	132	503838	60	130	114	53	18	4
2	0002-Athni	109	477990	58	105	100	68	22	10
3	0003-Raybag	59	363599	32	59	56	39	12	5
4	0004-Gokak	131	476448	78	130	96	48	21	3
5	0005-Hukeri	123	341645	73	122	109	50	16	8
6	0006-Belgaum	120	313511	61	118	105	57	11	1
7	0007-Khanapur	217	223987	53	213	133	57	20	16
8	0008-Sampgaon	132	332007	47	129	115	63	10	4
9	0009-Parasgad	125	311714	28	117	95	40	12	4
10	0010-Ramdurg	115	223727	29	114	83	33	11	6
<b>Total</b>		<b>1263</b>	<b>3568466</b>	<b>519</b>	<b>1237</b>	<b>1006</b>	<b>508</b>	<b>153</b>	<b>61</b>

## APPENDIX-I

## SUMMARY SHOWING TOTAL NUMBER OF VILLAGES HAVING EDUCATIONAL,

Sl No	Name of CD block	Villages having Medical institutions							
		Community health centre	Primary health centre	Primary health sub centre	Maternity and child welfare centre	T.B. clinic	Hospital-allopathic	Hospital-alternative medicine	Dispensary
1	2	20	21	22	23	24	25	26	27
1	0001-Chikodi	2	21	67	21	21	0	5	16
2	0002-Athni	1	19	57	19	19	0	3	12
3	0003-Raybag	1	9	25	9	9	0	2	8
4	0004-Gokak	0	20	48	20	20	0	2	17
5	0005-Hukeri	2	19	55	19	19	0	5	16
6	0006-Belgaum	0	8	45	8	8	0	1	14
7	0007-Khanapur	0	8	39	8	8	0	3	14
8	0008-Sampgaon	3	17	50	17	17	0	5	9
9	0009-Parasgad	1	15	42	15	15	0	8	20
10	0010-Ramdurg	1	6	36	6	6	0	2	2
<b>Total</b>		<b>11</b>	<b>142</b>	<b>464</b>	<b>142</b>	<b>142</b>	<b>0</b>	<b>36</b>	<b>128</b>

## VILLAGE DIRECTORY

## MEDICAL AND OTHER AMENITIES IN VILLAGES-C.D.BLOCK LEVEL

institutions		Villages having educational institutions (contd.)								S1 No
Degree college of engineering	Medical college	Management institute	Polytechnic	Vocational training school /ITI	Non-formal training centre	Special school for disabled	Others (specify)	No educational facility		
11	12	13	14	15	16	17	18	19	1	
0	1	0	4	7	1	1	2	1	1	
0	0	1	3	6	8	2	4	1	2	
0	0	1	0	4	1	0	2	0	3	
0	0	0	0	4	0	0	3	1	4	
1	0	0	1	2	1	1	1	1	5	
0	0	1	0	1	0	0	0	1	6	
0	0	0	1	1	1	0	0	4	7	
0	0	0	0	3	0	0	0	3	8	
0	0	2	2	4	5	2	0	8	9	
0	0	0	0	3	1	0	0	1	10	
<b>1</b>	<b>1</b>	<b>5</b>	<b>11</b>	<b>35</b>	<b>18</b>	<b>6</b>	<b>12</b>	<b>21</b>		

## MEDICAL AND OTHER AMENITIES IN VILLAGES-C.D.BLOCK LEVEL Contd.,....

Villages having Medical institutions (contd.) ...								S1 No
Veterinary hospital	Mobile health clinic	Family welfare centre	Medical practioner (with MBBS degree)	Medical practioner (with other degree)	Medicine shop	Others	No medical facility	
28	29	30	31	32	33	34	35	1
33	15	67	30	72	62	2	5	1
33	5	57	32	66	40	2	1	2
15	4	25	21	33	26	2	2	3
30	10	48	33	72	35	5	7	4
32	5	55	16	53	22	3	9	5
17	1	45	20	57	27	1	20	6
17	7	39	7	43	9	0	125	7
37	5	50	13	64	17	2	19	8
30	10	42	12	57	24	2	24	9
19	1	36	9	44	16	0	31	10
<b>263</b>	<b>63</b>	<b>464</b>	<b>193</b>	<b>561</b>	<b>278</b>	<b>19</b>	<b>243</b>	

## APPENDIX-I

## SUMMARY SHOWING TOTAL NUMBER OF VILLAGES HAVING EDUCATIONAL,

Sl No	Name of CD block	Villages having drinking water								
		Tap water (treated/untreated)	Well water (covered/uncovered well)	Hand pump	Tubewell/borewell	Spring	River/canal	Tank/pond/lake	Others	No drinking water facility
1	2	36	37	38	39	40	41	42	43	44
1	0001-Chikodi	129	108	131	126	4	75	63	4	0
2	0002-Athni	105	83	108	82	5	48	35	11	0
3	0003-Raybag	58	34	59	52	4	26	16	4	0
4	0004-Gokak	127	92	130	110	10	81	60	11	0
5	0005-Hukeri	106	99	123	112	3	55	34	12	0
6	0006-Belgaum	108	108	116	94	15	28	63	5	0
7	0007-Khanapur	158	193	216	135	10	54	72	7	0
8	0008-Sampgaon	131	46	132	115	1	16	25	4	0
9	0009-Parasgad	121	61	116	103	1	32	45	7	0
10	0010-Ramdurg	97	87	115	103	0	49	38	2	0
<b>Total</b>		<b>1140</b>	<b>911</b>	<b>1246</b>	<b>1032</b>	<b>53</b>	<b>464</b>	<b>451</b>	<b>67</b>	<b>0</b>

## APPENDIX-I

## SUMMARY SHOWING TOTAL NUMBER OF VILLAGES HAVING EDUCATIONAL,

Sl No	Name of CD block	Villages having transport(contd...)					Banks		Credit societies	
		Railway station	Auto/modified autos	Taxi & vans	Tractors	Navigable water ways (river/canal/se a ferry service)	Commercial & co-operative	ATM	Agricultural credit societies	
1	2	54	55	56	57	58	59	60	61	
1	0001-Chikodi	3	57	92	96	12	26	0	99	
2	0002-Athni	7	56	73	87	21	16	4	87	
3	0003-Raybag	1	36	40	48	2	8	3	50	
4	0004-Gokak	3	34	83	108	9	14	5	74	
5	0005-Hukeri	5	35	81	92	2	14	4	74	
6	0006-Belgaum	7	48	53	93	7	11	3	53	
7	0007-Khanapur	7	17	88	94	3	14	5	34	
8	0008-Sampgaon	13	63	107	106	1	14	3	83	
9	0009-Parasgad	6	55	76	96	2	12	1	65	
10	0010-Ramdurg	9	53	63	83	8	5	2	48	
<b>Total</b>		<b>61</b>	<b>454</b>	<b>756</b>	<b>903</b>	<b>67</b>	<b>134</b>	<b>30</b>	<b>667</b>	

## MEDICAL AND OTHER AMENITIES IN VILLAGES-C.D.BLOCK LEVEL Contd.,...

Villages having Post & Telegraph							Villages having transport		Sl No
Post office	Sub post office	Post & telegraph office	Phone (land lines)	Public call office	Mobile phone coverage	Internet cafes/ Common service centre	Village roads-pucca road	Bus service (public/private)	
45	46	47	48	49	50	51	52	53	1
16	69	61	128	95	111	11	132	132	1
13	68	50	107	76	105	17	109	109	2
4	35	28	59	34	56	10	59	59	3
8	55	36	125	78	121	10	131	131	4
12	45	42	121	81	112	5	123	122	5
5	42	40	114	70	96	3	118	118	6
7	47	26	201	81	121	12	208	184	7
2	58	35	126	72	109	9	131	131	8
4	54	24	120	83	112	7	120	121	9
3	38	25	111	47	84	2	115	115	10
<b>74</b>	<b>511</b>	<b>367</b>	<b>1212</b>	<b>717</b>	<b>1027</b>	<b>86</b>	<b>1246</b>	<b>1222</b>	

## MEDICAL AND OTHER AMENITIES IN VILLAGE – C.D. BLOCK LEVEL Concl.,...

Villages having recreation facility				Miscellaneous			Villages having power supply		
Cinema / video halls	Public library	Public reading rooms	Availability of news paper	Public distribution system (PDS) shop	Weekly haat	Asembly polling station	Birth & death registration office	Available	Not available
62	63	64	65	66	67	68	69	70	71
16	67	69	132	113	44	128	132	132	0
8	49	52	108	99	45	109	109	109	0
9	35	35	59	56	30	59	59	59	0
7	53	55	130	111	40	130	131	131	0
7	51	63	123	98	19	120	123	123	0
1	40	49	115	86	21	114	120	120	0
1	35	36	163	64	9	138	217	213	4
7	32	44	129	93	24	129	132	132	0
2	59	62	122	82	29	115	125	125	0
2	29	38	114	60	14	106	115	115	0
<b>60</b>	<b>450</b>	<b>503</b>	<b>1195</b>	<b>862</b>	<b>275</b>	<b>1148</b>	<b>1263</b>	<b>1259</b>	<b>4</b>

**APPENDIX IA - VILLAGE DIRECTORY**  
**VILLAGES BY NUMBER OF PRIMARY SCHOOLS**

Sl.No.	Name of C.D.Block	Total number of inhabited villages	Number of primary schools				
			None	One	Two	Three	Four +
1	2	3	4	5	6	7	8
1	0001-Chikodi	132	2	41	45	11	33
2	0002-Athni	109	4	21	20	20	44
3	0003-Raybag	59	0	4	10	8	37
4	0004-Gokak	131	1	58	22	18	32
5	0005-Hukeri	123	1	49	29	17	27
6	0006-Belgaum	120	2	48	35	14	21
7	0007-Khanapur	217	4	135	51	13	14
8	0008-Samsgaon	132	3	67	30	11	21
9	0009-Parasgad	125	8	58	30	12	17
10	0010-Ramdurg	115	1	65	17	19	13
	<b>Total</b>	<b>1263</b>	<b>26</b>	<b>546</b>	<b>289</b>	<b>143</b>	<b>259</b>

**APPENDIX IB - VILLAGE DIRECTORY**  
**VILLAGES BY PRIMARY, MIDDLE AND SECONDARY SCHOOLS**

Sl.No.	Name of CD Block	Total number of inhabited villages	Type of educational institutions available			
			No school	At least one primary school and no middle school	At least one primary school and one middle school	At least one middle school and one secondary school
1	2	3	4	5	6	7
1	0001-Chikodi	132	1	17	113	50
2	0002-Athni	109	1	8	97	68
3	0003-Raybag	59	0	3	56	39
4	0004-Gokak	131	1	34	96	45
5	0005-Hukeri	123	1	13	109	49
6	0006-Belgaum	120	2	13	105	57
7	0007-Khanapur	217	4	80	133	54
8	0008-Samsgaon	132	3	14	115	61
9	0009-Parasgad	125	8	22	95	40
10	0010-Ramdurg	115	1	31	83	32
	<b>Total</b>	<b>1263</b>	<b>22</b>	<b>235</b>	<b>1002</b>	<b>495</b>



## APPENDIX IC - VILLAGE DIRECTORY

## VILLAGES WITH DIFFERENT SOURCES OF DRINKING WATER FACILITIES AVAILABLE

Number of villages with different sources of drinking water facilities available

Sl.No.	Name of C.D.Block	Only tap (treated/untreated)	Only well (covered/uncovered)	Only tubewell /borewell	Only handpump	More than one source only from tap, well, tubewell,hand pump
1	2	3	4	5	6	7
1	0001-Chikodi	0	0	0	0	132
2	0002-Athni	1	0	0	1	107
3	0003-Raybag	0	0	0	0	59
4	0004-Gokak	0	0	0	2	129
5	0005-Hukeri	0	0	0	0	123
6	0006-Belgaum	0	0	0	1	119
7	0007-Khanapur	0	0	0	9	208
8	0008-Samgaon	0	0	0	0	132
9	0009-Parasgad	2	0	0	0	119
10	0010-Ramdurg	0	0	0	1	114
	<b>Total</b>	<b>3</b>	<b>0</b>	<b>0</b>	<b>14</b>	<b>1242</b>

## APPENDIX II- VILLAGE DIRECTORY

## VILLAGES WITH 5000 AND ABOVE POPULATION WHICH DO NOT HAVE ONE OR MORE AMENITIES

Sl. No.	Name of CD Block	Name of village	Location code number	Population	Amenities not available (indicate N.A. where amenity not available)						
					Senior secondary school	College	Primary health sub centre	Tap drinking water	Bus facility	Approach by pucca road	Banks
1	2	3	4	5	6	7	8	9	10	11	12
1	0001-Chikodi	Kurli	597118	6069	N.A.	N.A.	Available	Available	Available	Available	Available
2	0001-Chikodi	Koganoli	597120	11059	N.A.	N.A.	Available	Available	Available	Available	Available
3	0001-Chikodi	Benadi	597123	6647	Available	N.A.	Available	Available	Available	Available	Available
4	0001-Chikodi	Akkol	597125	8823	N.A.	N.A.	Available	Available	Available	Available	Available
5	0001-Chikodi	Jatrat	597128	6025	N.A.	N.A.	Available	Available	Available	Available	N.A.
6	0001-Chikodi	Soundalga	597133	7789	N.A.	N.A.	Available	Available	Available	Available	N.A.
7	0001-Chikodi	Manakapur	597147	8346	N.A.	N.A.	Available	Available	Available	Available	N.A.
8	0001-Chikodi	Boragaon	597150	16010	Available	N.A.	Available	Available	Available	Available	N.A.
9	0001-Chikodi	Karadaga	597155	8937	Available	N.A.	Available	Available	Available	Available	N.A.
10	0001-Chikodi	Mangur	597157	7219	N.A.	N.A.	N.A.	Available	Available	Available	N.A.
11	0001-Chikodi	Kunnur	597158	5921	N.A.	N.A.	Available	Available	Available	Available	N.A.
12	0001-Chikodi	Bhoj	597161	10524	N.A.	N.A.	Available	Available	Available	Available	N.A.
13	0001-Chikodi	Galatga	597166	9817	Available	N.A.	Available	Available	Available	Available	N.A.

## APPENDIX II- VILLAGE DIRECTORY

## VILLAGES WITH 5000 AND ABOVE POPULATION WHICH DO NOT HAVE ONE OR MORE AMENITIES

Sl. No.	Name of CD Block	Name of village	Location code number	Population	Amenities not available (indicate N.A. where amenity not available)						
					Senior secondary school	College	Primary health sub centre	Tap drinking water	Bus facility	Approach by pucca road	Banks
1	2	3	4	5	6	7	8	9	10	11	12
14	0001-Chikodi	Shamanewadi	597169	6228	N.A.	Available	Available	Available	Available	Available	Available
15	0001-Chikodi	Nej	597170	6875	N.A.	N.A.	Available	Available	Available	Available	Available
16	0001-Chikodi	Examba	597175	15224	Available	N.A.	Available	Available	Available	Available	N.A.
17	0001-Chikodi	Kallol	597176	5171	N.A.	N.A.	Available	Available	Available	Available	Available
18	0001-Chikodi	Ingali	597183	8556	N.A.	N.A.	Available	Available	Available	Available	Available
19	0001-Chikodi	Manjari	597184	8613	Available	N.A.	Available	Available	Available	Available	Available
20	0001-Chikodi	Ankali	597186	11261	Available	N.A.	Available	Available	Available	Available	N.A.
21	0001-Chikodi	Kadapur	597188	6028	N.A.	N.A.	Available	Available	Available	Available	N.A.
22	0001-Chikodi	Jodakurli	597189	5686	N.A.	N.A.	Available	Available	Available	Available	N.A.
23	0001-Chikodi	Kerur	597190	14758	Available	N.A.	Available	Available	Available	Available	N.A.
24	0001-Chikodi	Hirekudi	597192	11946	N.A.	N.A.	Available	Available	Available	Available	Available
25	0001-Chikodi	Khadaklat	597198	12155	Available	N.A.	Available	Available	Available	Available	N.A.
26	0001-Chikodi	Pattankudi	597207	8362	N.A.	N.A.	Available	Available	Available	Available	Available
27	0001-Chikodi	Nagaramunnoli	597218	6758	Available	N.A.	N.A.	Available	Available	Available	Available
28	0001-Chikodi	Karoshi	597222	8481	Available	N.A.	Available	Available	Available	Available	N.A.
29	0001-Chikodi	Kabbur	597240	10949	N.A.	N.A.	Available	Available	Available	Available	Available
30	0001-Chikodi	Jaganur	597244	6553	N.A.	N.A.	Available	N.A.	Available	Available	N.A.
31	0002-Athni	Balligeri	597263	5096	N.A.	N.A.	N.A.	Available	Available	Available	N.A.
32	0002-Athni	Gundewadi	597264	5176	N.A.	N.A.	Available	Available	Available	Available	N.A.
33	0002-Athni	Kagawad	597276	13936	N.A.	Available	Available	Available	Available	Available	N.A.
34	0002-Athni	Jugul	597278	8827	N.A.	N.A.	Available	Available	Available	Available	Available
35	0002-Athni	Shiraguppi	597280	9683	N.A.	Available	Available	Available	Available	Available	Available
36	0002-Athni	Ugar Budruk	597283	10276	N.A.	N.A.	Available	Available	Available	Available	Available
37	0002-Athni	Ugar Khurd	597284	20804	Available	Available	Available	Available	Available	Available	N.A.
38	0002-Athni	Shedbal	597286	15278	Available	N.A.	Available	Available	Available	Available	N.A.
39	0002-Athni	Mangasuli	597288	12432	N.A.	N.A.	Available	Available	Available	Available	N.A.
40	0002-Athni	Mole	597292	12153	Available	N.A.	N.A.	Available	Available	Available	Available
41	0002-Athni	Ainapur	597294	18913	Available	N.A.	Available	Available	Available	Available	N.A.
42	0002-Athni	Krishna Kittur	597295	5217	Available	N.A.	N.A.	Available	Available	Available	N.A.

## APPENDIX II- VILLAGE DIRECTORY

## VILLAGES WITH 5000 AND ABOVE POPULATION WHICH DO NOT HAVE ONE OR MORE AMENITIES

Sl. No.	Name of CD Block	Name of village	Location code number	Population	Amenities not available (indicate N.A. where amenity not available)						
					Senior secondary school	College	Primary health sub centre	Tap drinking water	Bus facility	Approach by pucca road	Banks
1	2	3	4	5	6	7	8	9	10	11	12
43	0002-Athni	Athani (Rural) (Part)	597300	13996	Available	N.A.	Available	Available	Available	Available	Available
44	0002-Athni	Sankonahatti	597303	7286	N.A.	N.A.	N.A.	Available	Available	Available	N.A.
45	0002-Athni	Hulagabali	597304	8359	N.A.	N.A.	Available	Available	Available	Available	N.A.
46	0002-Athni	Nadi-Ingalgaon	597305	5070	Available	N.A.	Available	Available	Available	Available	N.A.
47	0002-Athni	Darur	597309	5681	Available	N.A.	Available	Available	Available	Available	N.A.
48	0002-Athni	Halyal	597310	5169	N.A.	N.A.	Available	Available	Available	Available	Available
49	0002-Athni	Shegunshi	597315	6333	N.A.	N.A.	Available	Available	Available	Available	N.A.
50	0002-Athni	Satti	597317	9984	N.A.	N.A.	Available	Available	Available	Available	Available
51	0002-Athni	Radderahatti	597318	5134	N.A.	N.A.	Available	Available	Available	Available	N.A.
52	0002-Athni	Savadi	597322	7977	N.A.	N.A.	Available	Available	Available	Available	N.A.
53	0002-Athni	Kakamari	597324	5509	Available	N.A.	N.A.	Available	Available	Available	N.A.
54	0002-Athni	Kottalgi	597325	5780	N.A.	N.A.	N.A.	Available	Available	Available	N.A.
55	0002-Athni	Aigali	597330	8259	Available	N.A.	Available	Available	Available	Available	N.A.
56	0002-Athni	Kohalli	597331	6594	N.A.	N.A.	Available	Available	Available	Available	N.A.
57	0002-Athni	Nandagaon	597349	7202	N.A.	N.A.	Available	Available	Available	Available	N.A.
58	0002-Athni	Shirahatti	597352	5726	N.A.	N.A.	Available	Available	Available	Available	Available
59	0003-Raybag	Soundatti	597355	9294	Available	Available	Available	Available	Available	Available	N.A.
60	0003-Raybag	Bhiradi	597358	8214	N.A.	N.A.	Available	Available	Available	Available	N.A.
61	0003-Raybag	Chinchali	597359	18986	Available	N.A.	Available	Available	Available	Available	N.A.
62	0003-Raybag	Raibag (Rural)	597360	10732	Available	N.A.	Available	Available	Available	Available	Available
63	0003-Raybag	Nasalapur	597363	6257	N.A.	N.A.	Available	Available	Available	Available	N.A.
64	0003-Raybag	Nandikurali	597364	9182	N.A.	N.A.	Available	Available	Available	Available	N.A.
65	0003-Raybag	Mekhali	597366	6979	N.A.	N.A.	N.A.	Available	Available	Available	Available
66	0003-Raybag	Nipanal	597381	6607	N.A.	N.A.	Available	Available	Available	Available	Available
67	0003-Raybag	Kankanawadi	597382	16311	N.A.	Available	Available	Available	Available	Available	Available
68	0003-Raybag	Kudachi (Rural)	597383	16230	N.A.	N.A.	Available	Available	Available	Available	N.A.
69	0003-Raybag	Harugeri	597392	28754	Available	Available	Available	Available	Available	Available	N.A.
70	0003-Raybag	Alakhanur	597394	11043	N.A.	N.A.	N.A.	Available	Available	Available	N.A.
71	0003-Raybag	Nilaji	597395	6904	N.A.	N.A.	N.A.	Available	Available	Available	N.A.
72	0003-Raybag	Morab	597397	8746	N.A.	N.A.	Available	Available	Available	Available	Available

## APPENDIX II- VILLAGE DIRECTORY

## VILLAGES WITH 5000 AND ABOVE POPULATION WHICH DO NOT HAVE ONE OR MORE AMENITIES

Sl. No.	Name of CD Block	Name of village	Location code number	Population	Amenities not available (indicate N.A. where amenity not available)						
					Senior secondary school	College	Primary health sub centre	Tap drinking water	Bus facility	Approach by pucca road	Banks
1	2	3	4	5	6	7	8	9	10	11	12
73	0003-Raybag	Bekkeri	597398	6148	N.A.	N.A.	Available	Available	Available	Available	N.A.
74	0003-Raybag	Nidagundi	597399	7744	N.A.	N.A.	Available	Available	Available	Available	N.A.
75	0003-Raybag	Alagawadi	597400	6542	N.A.	N.A.	N.A.	Available	Available	Available	N.A.
76	0003-Raybag	Hidakal	597402	14307	N.A.	N.A.	Available	Available	Available	Available	N.A.
77	0003-Raybag	Mugalkhod	597403	25835	Available	N.A.	Available	Available	Available	Available	N.A.
78	0003-Raybag	Khanadal	597404	5195	N.A.	N.A.	Available	Available	Available	Available	N.A.
79	0003-Raybag	Savasuddi	597405	6662	N.A.	N.A.	N.A.	Available	Available	Available	N.A.
80	0003-Raybag	Itanal	597408	8204	N.A.	N.A.	N.A.	Available	Available	Available	N.A.
81	0003-Raybag	Palbhavi	597410	6151	N.A.	N.A.	Available	Available	Available	Available	N.A.
82	0003-Raybag	Handigund	597412	8617	Available	N.A.	N.A.	Available	Available	Available	Available
83	0003-Raybag	Kappalguddi	597413	5000	Available	N.A.	Available	Available	Available	Available	N.A.
84	0004-Gokak	Tukkanatti	597415	9351	N.A.	N.A.	Available	Available	Available	Available	N.A.
85	0004-Gokak	Naganur	597416	16195	N.A.	N.A.	Available	Available	Available	Available	N.A.
86	0004-Gokak	Hallur	597419	9972	N.A.	N.A.	Available	Available	Available	Available	Available
87	0004-Gokak	Shivapur	597420	5412	N.A.	N.A.	N.A.	Available	Available	Available	N.A.
88	0004-Gokak	Munyal	597422	5100	N.A.	N.A.	N.A.	Available	Available	Available	N.A.
89	0004-Gokak	Kallolli	597429	15080	Available	N.A.	Available	Available	Available	Available	N.A.
90	0004-Gokak	Rajapur	597430	8122	Available	N.A.	Available	Available	Available	Available	N.A.
91	0004-Gokak	Duradundi	597431	7613	N.A.	N.A.	N.A.	Available	Available	Available	N.A.
92	0004-Gokak	Pamaladinni	597434	9196	N.A.	N.A.	N.A.	Available	Available	Available	N.A.
93	0004-Gokak	Mallapur (P.G.)	597435	16062	Available	N.A.	Available	Available	Available	Available	N.A.
94	0004-Gokak	Dhupadal	597442	10762	Available	N.A.	N.A.	Available	Available	Available	N.A.
95	0004-Gokak	Shindikurbet	597443	12243	N.A.	N.A.	N.A.	Available	Available	Available	N.A.
96	0004-Gokak	Arabhavi	597444	12065	N.A.	Available	N.A.	Available	Available	Available	Available
97	0004-Gokak	Hunshyal (P.G.)	597452	6913	N.A.	N.A.	N.A.	Available	Available	Available	Available
98	0004-Gokak	Waderatti	597453	7423	Available	N.A.	Available	Available	Available	Available	N.A.
99	0004-Gokak	Mamadapur	597462	8969	Available	N.A.	Available	Available	Available	Available	Available
100	0004-Gokak	Benachinaradi	597464	6502	N.A.	N.A.	Available	Available	Available	Available	N.A.
101	0004-Gokak	Tavag	597466	6703	Available	Available	N.A.	Available	Available	Available	N.A.
102	0004-Gokak	Akkatangerahal	597476	5029	N.A.	N.A.	Available	Available	Available	Available	N.A.

## APPENDIX II- VILLAGE DIRECTORY

## VILLAGES WITH 5000 AND ABOVE POPULATION WHICH DO NOT HAVE ONE OR MORE AMENITIES

Sl. No.	Name of CD Block	Name of village	Location code number	Popula tion	Amenities not available (indicate N.A. where amenity not available)						
					Senior secondary school	College	Primary health sub centre	Tap drinking water	Bus facility	Approach by pucca road	Banks
1	2	3	4	5	6	7	8	9	10	11	12
103	0004-Gokak	Ankalgi	597493	7691	Available	N.A.	Available	Available	Available	Available	Available
104	0004-Gokak	Yadwad	597517	9991	Available	N.A.	Available	Available	Available	Available	Available
105	0004-Gokak	Kuligod	597519	6329	N.A.	N.A.	Available	Available	Available	Available	Available
106	0004-Gokak	Talakatnal	597527	5288	N.A.	N.A.	Available	Available	Available	Available	N.A.
107	0004-Gokak	Melavanki	597531	7903	N.A.	N.A.	Available	Available	Available	Available	N.A.
108	0004-Gokak	Betageri	597535	5038	Available	N.A.	Available	Available	Available	Available	Available
109	0004-Gokak	Koujalgi	597542	11472	Available	N.A.	Available	Available	Available	Available	Available
110	0005-Hukeri	Kanagale	597556	7709	N.A.	N.A.	Available	Available	Available	Available	Available
111	0005-Hukeri	Sollapur	597558	7371	Available	N.A.	Available	Available	Available	Available	N.A.
112	0005-Hukeri	Ammanagi	597567	6030	N.A.	N.A.	Available	Available	Available	Available	N.A.
113	0005-Hukeri	U Khanapur	597579	7392	Available	N.A.	Available	Available	Available	Available	N.A.
114	0005-Hukeri	Kurni	597582	6082	N.A.	N.A.	Available	Available	Available	Available	N.A.
115	0005-Hukeri	Bagewadi	597590	10187	Available	N.A.	Available	Available	Available	Available	Available
116	0005-Hukeri	Yalimunoli	597599	7305	N.A.	N.A.	N.A.	Available	Available	Available	N.A.
117	0005-Hukeri	Ghodageri	597625	5030	N.A.	N.A.	Available	Available	Available	Available	N.A.
118	0005-Hukeri	Thanahattargi	597626	9251	Available	Available	Available	Available	Available	Available	N.A.
119	0005-Hukeri	Mangutti	597632	6863	N.A.	N.A.	Available	Available	Available	Available	N.A.
120	0005-Hukeri	Basapur	597658	5227	N.A.	N.A.	Available	N.A.	Available	Available	Available
121	0006-Belgaum	Halabhavi	597674	7716	Available	Available	N.A.	Available	Available	Available	N.A.
122	0006-Belgaum	Kadoli	597687	7360	N.A.	N.A.	Available	Available	Available	Available	Available
123	0006-Belgaum	Honaga	597692	7444	N.A.	N.A.	Available	Available	Available	Available	N.A.
124	0006-Belgaum	Hudali	597702	6694	N.A.	N.A.	Available	Available	Available	Available	Available
125	0006-Belgaum	Muchandi	597707	5622	N.A.	N.A.	Available	Available	Available	Available	N.A.
126	0006-Belgaum	Uchagaon	597718	6882	N.A.	N.A.	Available	Available	Available	Available	Available
127	0006-Belgaum	Santibastawad	597742	5688	N.A.	N.A.	Available	Available	Available	Available	N.A.
128	0006-Belgaum	Waghawade	597745	5408	N.A.	N.A.	N.A.	Available	Available	Available	N.A.
129	0006-Belgaum	Dhamane S.Belga	597752	7341	N.A.	N.A.	N.A.	N.A.	Available	Available	N.A.
130	0006-Belgaum	Marihal	597759	6860	N.A.	N.A.	Available	Available	Available	Available	Available
131	0006-Belgaum	Balekundri (B.K)	597762	5173	N.A.	N.A.	Available	Available	Available	Available	N.A.
132	0006-Belgaum	Balekundri (K.H)	597764	5731	Available	N.A.	Available	Available	Available	Available	N.A.

## APPENDIX II- VILLAGE DIRECTORY

## VILLAGES WITH 5000 AND ABOVE POPULATION WHICH DO NOT HAVE ONE OR MORE AMENITIES

Sl. No.	Name of CD Block	Name of village	Location code number	Population	Amenities not available (indicate N.A. where amenity not available)						
					Senior secondary school	College	Primary health sub centre	Tap drinking water	Bus facility	Approach by pucca road	Banks
1	2	3	4	5	6	7	8	9	10	11	12
133	0006-Belgaum	Halaga	597772	7048	N.A.	N.A.	Available	N.A.	Available	Available	Available
134	0006-Belgaum	Bastawad	597773	7181	N.A.	N.A.	Available	Available	Available	Available	N.A.
135	0006-Belgaum	Bagewadi	597781	12684	Available	N.A.	Available	Available	Available	Available	Available
136	0006-Belgaum	Kanvi Karvinakoj	597783	5959	Available	N.A.	Available	Available	Available	Available	Available
137	0006-Belgaum	Ankalagi (Badalar	597784	5148	N.A.	N.A.	Available	Available	Available	Available	N.A.
138	0007-Khanapur	Itagi	597910	8811	N.A.	Available	Available	Available	Available	Available	Available
139	0007-Khanapur	Gandigwad	597912	6564	Available	N.A.	Available	Available	Available	Available	Available
140	0008-Sampgaon	Deshanur	598023	7078	Available	N.A.	Available	Available	Available	Available	Available
141	0008-Sampgaon	Nagnur	598047	5267	N.A.	N.A.	Available	Available	Available	Available	Available
142	0008-Sampgaon	Tigadi	598061	5035	N.A.	N.A.	Available	Available	Available	Available	Available
143	0008-Sampgaon	Sampgaon (Baill	598068	9159	N.A.	N.A.	Available	Available	Available	Available	Available
144	0008-Sampgaon	M.K.Hubli	598073	13387	N.A.	N.A.	Available	Available	Available	Available	N.A.
145	0008-Sampgaon	Kadrolli	598078	5998	N.A.	N.A.	Available	Available	Available	Available	N.A.
146	0008-Sampgaon	Hunshikatti	598079	5410	N.A.	N.A.	Available	Available	Available	Available	Available
147	0008-Sampgaon	Kittur	598110	16144	Available	Available	Available	Available	Available	Available	N.A.
148	0008-Sampgaon	Wakkund	598127	5786	Available	N.A.	Available	Available	Available	Available	N.A.
149	0008-Sampgaon	Belawadi	598142	8647	Available	N.A.	Available	Available	Available	Available	Available
150	0008-Sampgaon	Dodawad	598153	8499	N.A.	N.A.	Available	Available	Available	Available	Available
151	0009-Parasgad	Sattigeri	598165	6311	Available	N.A.	Available	Available	Available	Available	N.A.
152	0009-Parasgad	Inchal	598198	6563	Available	N.A.	Available	Available	Available	Available	Available
153	0009-Parasgad	Murgod	598205	11551	Available	Available	Available	Available	Available	Available	N.A.
154	0009-Parasgad	Hosur	598213	7995	Available	N.A.	Available	Available	Available	Available	Available
155	0009-Parasgad	Karlakatti	598225	6799	N.A.	N.A.	N.A.	Available	Available	Available	N.A.
156	0009-Parasgad	Asundi	598238	5161	N.A.	N.A.	Available	Available	Available	Available	N.A.
157	0009-Parasgad	Ugaragol	598249	8363	N.A.	N.A.	Available	Available	Available	Available	Available
158	0009-Parasgad	Hanchinal	598255	6617	N.A.	N.A.	Available	Available	Available	Available	Available
159	0009-Parasgad	Manolli	598256	23152	Available	Available	Available	Available	Available	Available	N.A.
160	0009-Parasgad	Hooli	598282	7354	N.A.	N.A.	Available	Available	Available	Available	N.A.
161	0010-Ramdurg	Hulkund	598287	5411	Available	N.A.	Available	Available	Available	Available	Available

**APPENDIX II - VILLAGE DIRECTORY****VILLAGES WITH 5000 AND ABOVE POPULATION WHICH DO NOT HAVE ONE OR MORE AMENITIES**

Sl. No.	Name of CD Block	Name of village	Location code number	Population	Amenities not available (indicate N.A. where amenity not available)						
					Senior secondary school	College	Primary health sub centre	Tap drinking water	Bus facility	Approach by pucca road	Banks
1	2	3	4	5	6	7	8	9	10	11	12
162	0010-Ramdurg	Katakol	598361	12782	Available	Available	Available	Available	Available	Available	N.A.
163	0010-Ramdurg	Toranagatti	598362	5271	N.A.	N.A.	Available	Available	Available	Available	N.A.
164	0010-Ramdurg	Chunchanur	598365	5838	N.A.	N.A.	N.A.	Available	Available	Available	N.A.
165	0010-Ramdurg	Turanur (Part)	598376	6929	Available	Available	N.A.	Available	Available	Available	N.A.
166	0010-Ramdurg	Manihal	598388	7266	Available	Available	Available	Available	Available	Available	N.A.

**APPENDIX III - VILLAGE DIRECTORY****LAND UTILISATION DATA IN RESPECT OF CENSUS TOWNS/NON-MUNICIPAL TOWNS**

Serial Number	Name of Census Town	Land use (I.e. area under different types of land use in hectares)					
		Total area	Forest	Irrigated by source	Unirrigated	Culturable waste (including gauchar & groves)	Area not available for cultivation
1	2	3	4	5	6	7	8
NA							

**APPENDIX IV - VILLAGE DIRECTORY****C.D. BLOCK WISE LIST OF INHABITED VILLAGES WHERE NO AMENITY OTHER THAN DRINKING WATER FACILITY IS AVAILABLE**

Serial number	Location code number	Name of village
1	2	3
NIL		

## APPENDIX V- VILLAGE DIRECTORY

## SUMMARY SHOWING NUMBER OF VILLAGES NOT HAVING SCHEDULED CASTES POPULATION

Sl.No.	Name of C.D. Block	Total villages	Uninhabited villages	Inhabited villages	Number of inhabited villages having no scheduled castes population
1	2	3	4	5	6
1	0001-Chikodi	132	0	132	4
2	0002-Athni	109	0	109	0
3	0003-Raybag	59	0	59	0
4	0004-Gokak	131	0	131	5
5	0005-Hukeri	123	0	123	1
6	0006-Belgaum	124	4	120	6
7	0007-Khanapur	218	1	217	52
8	0008-Samgaon	132	0	132	2
9	0009-Parasgad	132	7	125	9
10	0010-Ramdurg	115	0	115	7
	<b>Total</b>	<b>1275</b>	<b>12</b>	<b>1263</b>	<b>86</b>

## APPENDIX VI - VILLAGE DIRECTORY

## SUMMARY SHOWING NUMBER OF VILLAGES NOT HAVING SCHEDULED TRIBES POPULATION

Sl.No.	Name of C.D. Block	Total villages	Uninhabited villages	Inhabited villages	Number of inhabited villages having no scheduled tribes population
1	2	3	4	5	6
1	0001-Chikodi	132	0	132	50
2	0002-Athni	109	0	109	27
3	0003-Raybag	59	0	59	12
4	0004-Gokak	131	0	131	17
5	0005-Hukeri	123	0	123	26
6	0006-Belgaum	124	4	120	12
7	0007-Khanapur	218	1	217	119
8	0008-Samgaon	132	0	132	14
9	0009-Parasgad	132	7	125	15
10	0010-Ramdurg	115	0	115	30
	<b>Total</b>	<b>1275</b>	<b>12</b>	<b>1263</b>	<b>322</b>



## APPENDIX VII A -VILLAGE DIRECTORY

## LIST OF VILLAGES ACCORDING TO THE PROPORTION OF THE SCHEDULED CASTES TO THE TOTAL POPULATION BY RANGES

Range of Scheduled Castes population (percentages)	Location code number	Name of village	Range of Scheduled Castes population (percentages)	Location code number	Name of village
1	2	3	1	2	3
<b>CD BLOCK:Chikodi (0001)</b>			5 - 10	597201	Rampur
Nil	597152	Sadalaga (Rural)	5 - 10	597203	Manuchiwadi
Nil	597167	Dilalapurwadi	5 - 10	597204	Sankanwadi
Nil	597199	Thapakarwadi	5 - 10	597205	Navalihal
Nil	597230	Khajagoudanhatti	5 - 10	597228	Wadral
Less than 5	597121	Hanabarawadi	5 - 10	597242	Vijayanagar
Less than 5	597140	Shendur	5 - 10	597243	Pogatyanatti
Less than 5	597143	Nippani (Rural)	5 - 10	597245	Mamadapur (Kk)
Less than 5	597151	Boragaonwadi	11 - 20	597114	Hadnal
Less than 5	597160	Shivapurawadi	11 - 20	597116	Mattiwade
Less than 5	597165	Bhimapurwadi	11 - 20	597117	Bhatnaganur
Less than 5	597172	Nanadiwadi	11 - 20	597118	Kurli
Less than 5	597180	Chandur - Tek	11 - 20	597123	Benadi
Less than 5	597193	Chikodi (Rural)	11 - 20	597124	Bolewadi
Less than 5	597194	Kuppanawadi	11 - 20	597125	Akkol
Less than 5	597197	Shiragaonwadi	11 - 20	597126	Padlihal
Less than 5	597206	Peerawadi	11 - 20	597128	Jatrat
Less than 5	597209	Yadyanawadi	11 - 20	597129	Adi
Less than 5	597215	Handyanwadi	11 - 20	597131	Naganur
Less than 5	597217	Itnal	11 - 20	597132	Yamagarni
Less than 5	597238	Kenchanatti	11 - 20	597133	Soundalga
Less than 5	597241	Jodatti	11 - 20	597134	Budihal
Less than 5	597244	Jaganur	11 - 20	597135	Kodni
5 - 10	597119	Appachiwadi	11 - 20	597138	Pangeri (B)
5 - 10	597136	Gayakanawadi	11 - 20	597142	Yarnal
5 - 10	597139	Budulmukh	11 - 20	597145	Gavan
5 - 10	597141	Gondikuppi	11 - 20	597146	Tavadi
5 - 10	597144	Amalzari	11 - 20	597147	Manakapur
5 - 10	597149	Donewadi	11 - 20	597150	Boragaon
5 - 10	597153	Janwad	11 - 20	597155	Karadaga
5 - 10	597157	Mangur	11 - 20	597158	Kunnur
5 - 10	597173	Nanadi	11 - 20	597159	Gajabarwadi
5 - 10	597178	Yadurwadi	11 - 20	597161	Bhoj
5 - 10	597182	Hosa Yedur	11 - 20	597162	Hunnaragi
5 - 10	597187	Shiddapurwadi	11 - 20	597163	Sidnal

## APPENDIX VIIA -VILLAGE DIRECTORY

## LIST OF VILLAGES ACCORDING TO THE PROPORTION OF THE SCHEDULED CASTES TO THE TOTAL POPULATION BY RANGES

Range of Scheduled Castes population (percentages)	Location code number	Name of village	Range of Scheduled Castes population (percentages)	Location code number	Name of village
1	2	3	1	2	3
11 - 20	597164	Mamadapur (KL)	21 - 30	597120	Koganoli
11 - 20	597168	Bedkihal	21 - 30	597122	Hanchinal (K.S.)
11 - 20	597169	Shamanewadi	21 - 30	597130	Bhivashi
11 - 20	597170	Nej	21 - 30	597137	Shirguppi
11 - 20	597174	Malikwad	21 - 30	597148	Kasanal
11 - 20	597175	Examba	21 - 30	597154	Shiradwad
11 - 20	597176	Kallol	21 - 30	597156	Barwad
11 - 20	597183	Ingali	21 - 30	597166	Galatga
11 - 20	597185	Manjariwadi	21 - 30	597171	Nagaral
11 - 20	597186	Ankali	21 - 30	597177	Yadyanawadi
11 - 20	597189	Jodakurli	21 - 30	597179	Chandur
11 - 20	597190	Kerur	21 - 30	597181	Yadur
11 - 20	597191	Roopanal	21 - 30	597184	Manjari
11 - 20	597192	Hirekudi	21 - 30	597188	Kadapur
11 - 20	597198	Khadaklat	21 - 30	597200	Pangire (A)
11 - 20	597202	Chikalwal	21 - 30	597212	Kuthali
11 - 20	597207	Pattankudi	21 - 30	597214	Chinchani
11 - 20	597208	Walki	21 - 30	597216	Umrani
11 - 20	597210	Nainglaj	21 - 30	597224	Toranahalli
11 - 20	597211	Dhulaganawadi	21 - 30	597225	Bidrahalli
11 - 20	597213	Kothali	21 - 30	597231	Mugali
11 - 20	597218	Nagaramunnoli	21 - 30	597233	Bennihalli
11 - 20	597219	Belkud	21 - 30	597235	Donawad
11 - 20	597220	Bambalwad	31 - 40	597115	Sulagaon
11 - 20	597221	Kungatolli	31 - 40	597127	Lakhanapur
11 - 20	597222	Karoshi	31 - 40	597196	Shirgaon
11 - 20	597223	Jainapur	31 - 40	597236	Hanchinal (K.K.)
11 - 20	597226	Hattarwat	41 - 50	597195	Girgaon
11 - 20	597227	Mangnur			
11 - 20	597229	Majalatti			
11 - 20	597232	Kamatyanahatti			
11 - 20	597234	Karagaon			
11 - 20	597237	Belagali			
11 - 20	597239	Meerapurhatti			
11 - 20	597240	Kabbur			

## APPENDIX VII A -VILLAGE DIRECTORY

## LIST OF VILLAGES ACCORDING TO THE PROPORTION OF THE SCHEDULED CASTES TO THE TOTAL POPULATION BY RANGES

Range of Scheduled Castes population (percentages)	Location code number	Name of village	Range of Scheduled Castes population (percentages)	Location code number	Name of village
1	2	3	1	2	3
<b>CD BLOCK:Athni (0002)</b>			5 - 10	597354	Suttatti
Less than 5	597258	Vishnuvadi	11 - 20	597247	Khilegaon
Less than 5	597268	Siddewadi	11 - 20	597248	Ajur
Less than 5	597273	Mavinahatti	11 - 20	597251	Bevanoor
Less than 5	597275	Bedarahatti	11 - 20	597253	Naganur P.A.
Less than 5	597329	Fadatarawadi	11 - 20	597254	Shirur
Less than 5	597332	Keskaradaddi	11 - 20	597255	Sambaragi
Less than 5	597333	Adalatti	11 - 20	597261	Kallotti
Less than 5	597338	Desairatti	11 - 20	597263	Balligeri
Less than 5	597344	Dhabadhabahatti	11 - 20	597264	Gundewadi
5 - 10	597246	Pandegaon	11 - 20	597265	Shivanoor
5 - 10	597249	Anantapur	11 - 20	597269	Hanamapur
5 - 10	597252	Tawashi	11 - 20	597270	Agrani-Ingalgaon
5 - 10	597256	Aralihatti	11 - 20	597272	Parthanahalli
5 - 10	597257	Bammanal	11 - 20	597277	Mangavati
5 - 10	597259	Jakkaratti	11 - 20	597278	Jugul
5 - 10	597260	Jambagi	11 - 20	597281	Molwad
5 - 10	597262	Kiranagi	11 - 20	597283	Ugar Budruk
5 - 10	597267	Tevaratti	11 - 20	597284	Ugar Khurd
5 - 10	597274	Chamakeri	11 - 20	597285	Farida Khanawadi
5 - 10	597289	Kempwad	11 - 20	597286	Shedbal
5 - 10	597292	Mole	11 - 20	597288	Mangasuli
5 - 10	597300	Athani (Rural) (Part)	11 - 20	597290	Navalihal
5 - 10	597305	Nadi-Ingalgaon	11 - 20	597291	Koulgudd
5 - 10	597311	Avarkhod	11 - 20	597294	Ainapur
5 - 10	597318	Radderahatti	11 - 20	597295	Krishna Kittur
5 - 10	597322	Savadi	11 - 20	597296	Banajawad
5 - 10	597323	Ramateerth	11 - 20	597297	Muragundi
5 - 10	597328	Kannal	11 - 20	597298	Masarguppi
5 - 10	597339	Khotanatti	11 - 20	597299	Devaradderahatti
5 - 10	597340	Aratal	11 - 20	597301	Tangadi
5 - 10	597341	Halalli	11 - 20	597302	Shinal
5 - 10	597342	Badagi	11 - 20	597303	Sankonahatti
5 - 10	597346	Buralatti	11 - 20	597304	Hulagabali
5 - 10	597348	Kodaganoor	11 - 20	597308	Chikkud

## APPENDIX VIIA - VILLAGE DIRECTORY

## LIST OF VILLAGES ACCORDING TO THE PROPORTION OF THE SCHEDULED CASTES TO THE TOTAL POPULATION BY RANGES

Range of Scheduled Castes population (percentages)	Location code number	Name of village	Range of Scheduled Castes population (percentages)	Location code number	Name of village
1	2	3	1	2	3
11 - 20	597309	Darur	21 - 30	597334	Adahalli
11 - 20	597312	Naganur P.K.	21 - 30	597336	Yakkanchi
11 - 20	597314	Sankaratti	21 - 30	597343	Yallammawadi
11 - 20	597315	Shegunshi	21 - 30	597353	Junjarwad
11 - 20	597317	Satti	31 - 40	597266	Madabhavi
11 - 20	597319	Nandeshwar	<b>CD BLOCK:Raybag (0003)</b>		
11 - 20	597320	Mahishwadgi	Less than 5	597409	Marakudi
11 - 20	597321	Janawad	5 - 10	597367	Maradi
11 - 20	597324	Kakamari	5 - 10	597376	Mavin honda
11 - 20	597325	Kottalgi	5 - 10	597377	Girinaikwadi
11 - 20	597327	Telsang	5 - 10	597380	Mantur
11 - 20	597330	Aigali	5 - 10	597383	Kudachi (Rural)
11 - 20	597335	Yelihadalagi	5 - 10	597388	Yelpratti
11 - 20	597337	Badachi	5 - 10	597393	Badabyakud
11 - 20	597345	Kokatnoor	11 - 20	597356	Diggewadi (Old)
11 - 20	597347	Katageri	11 - 20	597358	Bhiradi
11 - 20	597349	Nandagaon	11 - 20	597360	Raibag (Rural)
11 - 20	597350	Ghatanatti	11 - 20	597361	Kanchakarawadi
11 - 20	597351	Balawad	11 - 20	597363	Nasalapur
11 - 20	597352	Shirahatti	11 - 20	597365	Kempatti
21 - 30	597250	Malabad	11 - 20	597366	Mekhali
21 - 30	597271	Abbihal	11 - 20	597368	Devanakatti
21 - 30	597276	Kagawad	11 - 20	597369	Budihal
21 - 30	597279	Shahapur	11 - 20	597370	Bavachi
21 - 30	597280	Shiraguppi	11 - 20	597371	Hubbarwadi
21 - 30	597282	Kusnal	11 - 20	597374	Biranal
21 - 30	597287	Lokur	11 - 20	597378	Jodahatti
21 - 30	597293	Katral	11 - 20	597381	Nipanal
21 - 30	597306	Teerth	11 - 20	597382	Kankanawadi
21 - 30	597307	Saptasagar	11 - 20	597384	Gundwad
21 - 30	597310	Halyal	11 - 20	597385	Shiragur
21 - 30	597313	Khavatkoppa	11 - 20	597386	Paramanandwadi
21 - 30	597316	Dodwad	11 - 20	597387	Khemalapur
21 - 30	597326	Bannur	11 - 20	597390	Koligudda
21 - 30	597331	Kohalli	11 - 20	597391	Yabaratti

## APPENDIX VII A - VILLAGE DIRECTORY

## LIST OF VILLAGES ACCORDING TO THE PROPORTION OF THE SCHEDULED CASTES TO THE TOTAL POPULATION BY RANGES

Range of Scheduled Castes population (percentages)	Location code number	Name of village	Range of Scheduled Castes population (percentages)	Location code number	Name of village
1	2	3	1	2	3
11 - 20	597392	Harugeri	Nil	597488	Pudakalkatti
11 - 20	597394	Alakhanur	Nil	597494	Lagameshwar
11 - 20	597396	Suttatti	Less than 5	597417	Mudalgi (Rural)
11 - 20	597400	Alagawadi	Less than 5	597418	Gurlapur
11 - 20	597405	Savasuddi	Less than 5	597427	Gujanatti
11 - 20	597406	Katakabhavi	Less than 5	597445	Lolasur
11 - 20	597407	Devapurhatti	Less than 5	597456	Godachinamalaki
11 - 20	597408	Itanal	Less than 5	597459	Maladinni
11 - 20	597410	Palbhavi	Less than 5	597461	Maradishivapur
11 - 20	597412	Handigund	Less than 5	597466	Tavag
11 - 20	597413	Kappalguddi	Less than 5	597468	Urabinahatti
21 - 30	597355	Soundatti	Less than 5	597471	Kundargi
21 - 30	597357	Jalalpur	Less than 5	597472	Dhasanatti
21 - 30	597359	Chinchali	Less than 5	597473	Musalamari
21 - 30	597362	Yadrav	Less than 5	597474	Mallapur. S.A.
21 - 30	597364	Nandikurali	Less than 5	597477	Madawal
21 - 30	597372	Nagaral	Less than 5	597478	Iranatti
21 - 30	597375	Byakud	Less than 5	597479	Telaginahatti
21 - 30	597379	Bhendwad	Less than 5	597480	Kaitanal
21 - 30	597389	Siddapur	Less than 5	597481	Ginimar Hosur
21 - 30	597397	Morab	Less than 5	597484	Panchanaikanatti
21 - 30	597398	Bekkeri	Less than 5	597490	Midakanatti
21 - 30	597399	Nidagundi	Less than 5	597491	Rajanakatti
21 - 30	597401	Bastwad	Less than 5	597492	Arabhavi-Dhavalatti
21 - 30	597402	Hidakal	Less than 5	597497	Budihal
21 - 30	597403	Mugalkhod	Less than 5	597498	Suladhal
21 - 30	597411	Sultanpur	Less than 5	597500	Kesappanatti
31 - 40	597373	Bommanal	Less than 5	597501	Nabapur
31 - 40	597395	Nilaji	Less than 5	597502	Devagoudanahatti
31 - 40	597404	Khanadal	Less than 5	597504	Hirehatti
			Less than 5	597505	Jamanal
			Less than 5	597514	Gulaganjikoppa
			Less than 5	597515	Kamankatti
			Less than 5	597523	Lakshmeshwar
			Less than 5	597525	Shiddapurahatti
<b>CD BLOCK: Gokak (0004)</b>					
Nil	597470	Gaddiholi			
Nil	597475	Dum Urabinahatti			
Nil	597483	Hanamapur			

## APPENDIX VIIA - VILLAGE DIRECTORY

## LIST OF VILLAGES ACCORDING TO THE PROPORTION OF THE SCHEDULED CASTES TO THE TOTAL POPULATION BY RANGES

Range of Scheduled Castes population (percentages)	Location code number	Name of village	Range of Scheduled Castes population (percentages)	Location code number	Name of village
1	2	3	1	2	3
Less than 5	597533	Adibatti	5 - 10	597522	Sunadholi
Less than 5	597534	Tapashi	5 - 10	597526	Tigadi
Less than 5	597535	Betageri	5 - 10	597527	Talakatnal
Less than 5	597536	Kemmankol	5 - 10	597529	Hadiginal
5 - 10	597414	Dandapur	5 - 10	597530	Kalarkoppa
5 - 10	597415	Tukkanatti	5 - 10	597531	Melavanki
5 - 10	597425	Dharmatti	5 - 10	597537	Kaparatti
5 - 10	597426	Patagundi	5 - 10	597538	Bilakundi
5 - 10	597430	Rajapur	5 - 10	597541	Mannikeri
5 - 10	597431	Duradundi	11 - 20	597416	Naganur
5 - 10	597432	Ganeshwadi	11 - 20	597419	Hallur
5 - 10	597433	Badigwad	11 - 20	597420	Shivapur
5 - 10	597437	Mutnal	11 - 20	597421	Khanatti
5 - 10	597446	Basaligundi	11 - 20	597422	Munyal
5 - 10	597447	Nallanatti	11 - 20	597428	Jokanatti
5 - 10	597448	Sanganakeri	11 - 20	597429	Kallolli
5 - 10	597452	Hunshyal (P.G.)	11 - 20	597434	Pamaladinni
5 - 10	597455	Masaguppi	11 - 20	597435	Mallapur (P.G.)
5 - 10	597457	Shingalapur	11 - 20	597436	Khanapur
5 - 10	597458	Gokak (Rural)	11 - 20	597438	Nandagaon
5 - 10	597460	Upparatti	11 - 20	597439	Konnur (Rural)
5 - 10	597462	Mamadapur	11 - 20	597441	Molmanatti
5 - 10	597463	Ajjanakatti	11 - 20	597443	Shindikurbet
5 - 10	597464	Benachinamaradi	11 - 20	597444	Arabhavi
5 - 10	597467	Benachinamardi	11 - 20	597449	Hanamapur
5 - 10	597469	Shigiholi	11 - 20	597450	Balobal
5 - 10	597476	Akkatangerahal	11 - 20	597451	Beerangaddi
5 - 10	597487	Makkalageri	11 - 20	597453	Waderatti
5 - 10	597493	Ankalgi	11 - 20	597454	Fulagaddi
5 - 10	597496	Yaddalgudd	11 - 20	597465	Kolavi
5 - 10	597499	Panjanatti	11 - 20	597482	Hulikatti
5 - 10	597503	Shiltibhavi	11 - 20	597485	Chikkanandi
5 - 10	597512	Venkatapur	11 - 20	597486	Herenandi
5 - 10	597518	Timmapur	11 - 20	597495	Gujanal
5 - 10	597521	Bairanatti	11 - 20	597506	Hunshyal (P.Y.)

## APPENDIX VII A -VILLAGE DIRECTORY

## LIST OF VILLAGES ACCORDING TO THE PROPORTION OF THE SCHEDULED CASTES TO THE TOTAL POPULATION BY RANGES

Range of Scheduled Castes population (percentages)	Location code number	Name of village	Range of Scheduled Castes population (percentages)	Location code number	Name of village
1	2	3	1	2	3
11 - 20	597507	Bisanakoppa	Less than 5	597633	Benakanholi
11 - 20	597508	Dhavaleshwar	Less than 5	597634	Bolasyanahatti
11 - 20	597509	Aralimatti	Less than 5	597637	Aldhal
11 - 20	597517	Yadwad	Less than 5	597640	Kot
11 - 20	597519	Kuligod	Less than 5	597644	Salamwadi
11 - 20	597520	Hosatti	Less than 5	597648	Ramewadi
11 - 20	597524	Honakuppi	Less than 5	597651	Shahabandar
11 - 20	597528	Udagatti	Less than 5	597653	Gutaguddi
11 - 20	597532	Chigadolli	Less than 5	597654	Gejapati
11 - 20	597539	Gosabal	Less than 5	597655	Rajakatti
11 - 20	597540	Bagarnal	Less than 5	597656	Shirur
11 - 20	597542	Koujalgi	Less than 5	597657	Hagedal
11 - 20	597543	Radderatti	Less than 5	597658	Basapur
11 - 20	597544	Kalliguddi	Less than 5	597659	Wantmuri
21 - 30	597423	Kamaladinni	Less than 5	597660	Yallapur
21 - 30	597424	Rangapur	Less than 5	597661	Karguppi
21 - 30	597442	Dhupadal	Less than 5	597662	Bannibagi
21 - 30	597489	Khanagaon	Less than 5	597663	Bagarnal
21 - 30	597510	Avaradi	Less than 5	597665	Pachapur
21 - 30	597511	Hale Yaragudri	5 - 10	597547	Mattiwade
21 - 30	597513	Yaragudri	5 - 10	597549	Rashing
21 - 30	597516	Kopadatti	5 - 10	597550	Bugatealur
31 - 40	597440	Shivapur	5 - 10	597552	Bhairapur
			5 - 10	597555	Honnihalli
			5 - 10	597562	Akkiwat
<b>CD BLOCK: Hukeri (0005)</b>			5 - 10	597573	Masarguppi
Nil	597581	Kurniwadi	5 - 10	597579	U Khanapur
Less than 5	597570	Sankeshwar (R)	5 - 10	597596	Hulloli
Less than 5	597589	Shirhatti (Kh)	5 - 10	597601	Hukkeri (Rural)
Less than 5	597598	Hanjanatti	5 - 10	597606	Noginhal
Less than 5	597600	Jabapur (R)	5 - 10	597613	Yargatti
Less than 5	597619	Chilbhavi	5 - 10	597624	Ankalgudikettra
Less than 5	597620	Aralikatti	5 - 10	597627	Yemakanmardi
Less than 5	597629	Gudaganahatti	5 - 10	597628	Jinaral
Less than 5	597630	Mastiholi	5 - 10	597638	Bidrewadi
Less than 5	597631	Dadabanahatti			

## APPENDIX VIIA -VILLAGE DIRECTORY

## LIST OF VILLAGES ACCORDING TO THE PROPORTION OF THE SCHEDULED CASTES TO THE TOTAL POPULATION BY RANGES

Range of Scheduled Castes population (percentages)	Location code number	Name of village	Range of Scheduled Castes population (percentages)	Location code number	Name of village
1	2	3	1	2	3
5 - 10	597639	Attihal	11 - 20	597607	Sultanpur
5 - 10	597642	Dhondagatti	11 - 20	597608	Beniwad
5 - 10	597643	Shettihalli	11 - 20	597609	Madamakkanal
5 - 10	597645	Khavanewadi	11 - 20	597610	Bastawad
5 - 10	597646	Modage	11 - 20	597611	Goudawad
5 - 10	597649	Biranholi	11 - 20	597612	Badkundri
5 - 10	597650	Islampur	11 - 20	597614	Yarnal
5 - 10	597652	Chikkaladinni	11 - 20	597615	Hosur
5 - 10	597664	Rustumpur	11 - 20	597616	Ingali
5 - 10	597667	Mavanur	11 - 20	597618	Hospet
11 - 20	597545	Shippur	11 - 20	597621	Shindhatti
11 - 20	597551	Hadalga	11 - 20	597622	Hattialur
11 - 20	597554	Konankeri	11 - 20	597623	Nadigudiketra
11 - 20	597557	Karajage	11 - 20	597625	Ghodageri
11 - 20	597558	Sollapur	11 - 20	597626	Thanahattargi
11 - 20	597559	Haragapur	11 - 20	597632	Mangutti
11 - 20	597560	Bad	11 - 20	597635	Naganur K.M.
11 - 20	597561	Alur (K.M)	11 - 20	597636	Naganur K.D.
11 - 20	597563	Kesti	11 - 20	597641	Bellanki
11 - 20	597565	Amminbhavi	11 - 20	597647	Daddi
11 - 20	597566	Handigud	11 - 20	597666	Gumchinmardi
11 - 20	597567	Ammanagi	21 - 30	597546	Hittani
11 - 20	597568	Nidasoshi	21 - 30	597548	Naganur K.S.
11 - 20	597569	Ankale	21 - 30	597553	Shekinhosur
11 - 20	597571	Kamatanur	21 - 30	597556	Kanagale
11 - 20	597575	Gotur	21 - 30	597564	Borgal
11 - 20	597576	Hebbal	21 - 30	597572	Nerli
11 - 20	597577	Kochari	21 - 30	597583	Arjunwad
11 - 20	597578	Chikalgud	21 - 30	597584	Yadgud
11 - 20	597580	Hanchinal	21 - 30	597586	Bellambi
11 - 20	597582	Kurni	21 - 30	597587	Shirhatti (Bk)
11 - 20	597597	Hullolihatti	21 - 30	597588	Sarapur
11 - 20	597599	Yalimunoli	21 - 30	597590	Bagewadi
11 - 20	597604	Shiragaon	21 - 30	597591	Kadhatti
11 - 20	597605	Awargol	21 - 30	597592	Shirdhan



## APPENDIX VII A -VILLAGE DIRECTORY

## LIST OF VILLAGES ACCORDING TO THE PROPORTION OF THE SCHEDULED CASTES TO THE TOTAL POPULATION BY RANGES

Range of Scheduled Castes population (percentages)	Location code number	Name of village	Range of Scheduled Castes population (percentages)	Location code number	Name of village
1	2	3	1	2	3
21 - 30	597593	Zangatihal	Less than 5	597705	Karvinkumpi
21 - 30	597594	Gudas	Less than 5	597710	Bekkinakeri
21 - 30	597602	Madihalli	Less than 5	597711	Attiwad
21 - 30	597603	Raxi	Less than 5	597712	Maranhol
21 - 30	597617	Hidkal	Less than 5	597714	Mannur
31 - 40	597585	Shelapur	Less than 5	597719	Basurte
31 - 40	597595	Kotabagi	Less than 5	597722	Kudremani
41 - 50	597574	Gavanal	Less than 5	597723	Sonoli
<b>CD BLOCK: Belgaum (0006)</b>			Less than 5	597727	Mandoli
Nil	597671	Godihal	Less than 5	597731	Yalebail
Nil	597704	Kabalapur (Bharmyanatti)	Less than 5	597732	Rakaskop
Nil	597730	Kavlewadi	Less than 5	597733	Dhamne S.Bailur
Nil	597736	Baknur	Less than 5	597737	Kiniye
Nil	597760	Yaddalabhavi-Hatti	Less than 5	597738	Karle
Nil	597778	Hulikatti	Less than 5	597739	Navage
Less than 5	597670	Ningenhatti	Less than 5	597740	Janewadi
Less than 5	597672	Bhutaramanahatti	Less than 5	597743	Bahadarwadi
Less than 5	597674	Halabhavi	Less than 5	597744	Ranakunde
Less than 5	597675	Heggere	Less than 5	597745	Waghawade
Less than 5	597676	Bambarge	Less than 5	597747	Sulge (Yellur)
Less than 5	597678	Kurihal (K.H)	Less than 5	597748	Rajahansagad
Less than 5	597679	Kattanabhavi	Less than 5	597749	Nandihalli
Less than 5	597680	Bodakyanhatti	Less than 5	597750	Nagenahatti
Less than 5	597682	Mahalenahatti	Less than 5	597754	Khanagaon (K.H.)
Less than 5	597683	Chalvenahatti	Less than 5	597755	Khanagaon (B.K)
Less than 5	597684	Kedanur	Less than 5	597756	Chandur
Less than 5	597685	Mannikeri	Less than 5	597757	Tumarguddi
Less than 5	597688	Jafarwadi	Less than 5	597758	Karadiguddi
Less than 5	597689	Devagiri	Less than 5	597759	Marihal
Less than 5	597694	Sonatti	Less than 5	597761	Modge
Less than 5	597696	Dharanatti	Less than 5	597765	Nilaji
Less than 5	597698	Panagutti	Less than 5	597767	Basarikatti
Less than 5	597702	Hudali	Less than 5	597771	Mastamardi
Less than 5	597703	Otamadu (Kabalapur)	Less than 5	597779	Bassapur
			Less than 5	597783	Kanvi Karvinakoppa

## APPENDIX VIIA -VILLAGE DIRECTORY

## LIST OF VILLAGES ACCORDING TO THE PROPORTION OF THE SCHEDULED CASTES TO THE TOTAL POPULATION BY RANGES

Range of Scheduled Castes population (percentages)	Location code number	Name of village	Range of Scheduled Castes population (percentages)	Location code number	Name of village
1	2	3	1	2	3
5 - 10	597669	Sutagatti	5 - 10	597782	Sutgatti (Ah)
5 - 10	597681	Handiganur	5 - 10	597784	Ankalagi (Badalankalagi)
5 - 10	597687	Kadoli	5 - 10	597786	Bhendigeri
5 - 10	597690	Alatage	5 - 10	597788	Badas (K.H)
5 - 10	597691	Goundawad (Part)	5 - 10	597789	Kukadoli
5 - 10	597700	Harankol	11 - 20	597673	Ramdurg
5 - 10	597706	Kalakhamb	11 - 20	597677	Kurihal (B.K)
5 - 10	597707	Muchandi	11 - 20	597686	Agasage
5 - 10	597708	Aste	11 - 20	597692	Honaga
5 - 10	597715	Ambewadi	11 - 20	597693	Bendi
5 - 10	597716	Sulge (Uchagaon)	11 - 20	597709	Chandgad
5 - 10	597717	Kallehol	11 - 20	597713	Gojage
5 - 10	597718	Uchagaon	11 - 20	597721	Bachi
5 - 10	597720	Turamari	11 - 20	597729	Bijagarni
5 - 10	597724	Belgundi	11 - 20	597741	Kuttalawadi
5 - 10	597725	Bokanur	11 - 20	597764	Balekundri (K.H)
5 - 10	597726	Savagaon	11 - 20	597768	Mavinakatti
5 - 10	597728	Hangarge	11 - 20	597774	Shaganamatti
5 - 10	597734	Belvatti	11 - 20	597775	Kondaskoppa
5 - 10	597735	Badas (Inam)	11 - 20	597777	Kolikopp
5 - 10	597742	Santibastawad	11 - 20	597785	Hulikavi
5 - 10	597746	Desur	11 - 20	597787	Gajapati
5 - 10	597751	Zad-Shahapur	11 - 20	597790	Virapankoppa
5 - 10	597752	Dhamane S.Belgaum	11 - 20	597791	Mutnal
5 - 10	597753	Yaramale	76 and above	597668	Parsenahatti
5 - 10	597762	Balekundri (B.K)	<b>CD BLOCK: Khanapur (0007)</b>		
5 - 10	597763	Honnihal	Nil	597803	Huland
5 - 10	597766	Shindoli (Part)	Nil	597809	Betne
5 - 10	597769	Chandanhosur	Nil	597815	Gawase
5 - 10	597770	Tarihal	Nil	597819	Habbanatti
5 - 10	597772	Halaga	Nil	597823	Uchawade
5 - 10	597773	Bastawad	Nil	597828	Budase
5 - 10	597776	Kamakarahatti	Nil	597830	Kabanali
5 - 10	597780	Aralikatti	Nil	597832	Kanjale
5 - 10	597781	Bagewadi	Nil	597835	Daroli

## APPENDIX VII A -VILLAGE DIRECTORY

## LIST OF VILLAGES ACCORDING TO THE PROPORTION OF THE SCHEDULED CASTES TO THE TOTAL POPULATION BY RANGES

Range of Scheduled Castes population (percentages)	Location code number	Name of village	Range of Scheduled Castes population (percentages)	Location code number	Name of village
1	2	3	1	2	3
Nil	597836	Otoli	Nil	597977	Jambegali
Nil	597838	Alloli-Kansoli	Nil	597978	Bastawad
Nil	597851	Ankale	Nil	597979	Sulegali
Nil	597852	Khemewadi	Nil	597983	Mendegali
Nil	597860	Bhandargali	Nil	597987	Kirhalashi
Nil	597862	Dukkarwadi	Nil	597992	Doddebail
Nil	597873	Khanapur (Rural)	Nil	598009	Bhistenatti
Nil	597887	Chikadinkop	Nil	598013	Kukenatti
Nil	597892	Allehol			Alias (Ramapur)
Nil	597893	Shivoli	Less than 5	597805	Kanakumbi
Nil	597897	Channewadi	Less than 5	597806	Chorla
Nil	597898	Bhuttewadi	Less than 5	597808	Chikhale
Nil	597903	Deminkop	Less than 5	597810	Talawade
Nil	597913	Holda	Less than 5	597811	Golyali
Nil	597914	Kelil	Less than 5	597813	Torali
Nil	597915	Mendil	Less than 5	597814	Amate
Nil	597916	Degaon	Less than 5	597816	Amagaon
Nil	597917	Gavali	Less than 5	597817	Chapoli
Nil	597918	Pastoli	Less than 5	597822	Morab
Nil	597919	Kongale	Less than 5	597824	Kusamalli
Nil	597927	Dongargaon	Less than 5	597826	Jamboti
Nil	597945	Watre	Less than 5	597827	Kapoli K.Chapoli
Nil	597946	Ghose (K.H.)	Less than 5	597829	Mugawade
Nil	597948	Jatage	Less than 5	597840	Thirthkunde
Nil	597949	Bhalake (K.H.)	Less than 5	597842	Nagurda
Nil	597957	Ghose (B.K.)	Less than 5	597846	Ganebail
Nil	597958	Potoli	Less than 5	597848	Idalhond
Nil	597959	Machali	Less than 5	597849	Garlagunji
Nil	597960	Satanali	Less than 5	597850	Singinkop
Nil	597961	Manjarpai (K.G.)	Less than 5	597857	Jainkoppa
Nil	597968	Shindhholli (B.K.)	Less than 5	597858	Lokoli
Nil	597969	Bhatewadi	Less than 5	597859	Sannahosur
Nil	597973	Tarawad	Less than 5	597861	Baragaon
Nil	597974	Suwatawadi	Less than 5	597864	Hattar Gunji
Nil	597976	Bamanakop	Less than 5	597870	Koundal

## APPENDIX VIIA -VILLAGE DIRECTORY

## LIST OF VILLAGES ACCORDING TO THE PROPORTION OF THE SCHEDULED CASTES TO THE TOTAL POPULATION BY RANGES

Range of Scheduled Castes population (percentages)	Location code number	Name of village	Range of Scheduled Castes population (percentages)	Location code number	Name of village
1	2	3	1	2	3
Less than 5	597871	Jalage	Less than 5	597990	Sagare
Less than 5	597890	Vaddebail	Less than 5	598001	Adi
Less than 5	597894	Karalga	Less than 5	598003	Chankebail
Less than 5	597896	Navage	Less than 5	598004	Gastoli
Less than 5	597905	Banki-Basarikatti	Less than 5	598007	Balagund
Less than 5	597907	Kadatanbagewadi	Less than 5	598008	Tavargatti
Less than 5	597922	Abanali	Less than 5	598010	Godholi
Less than 5	597924	Manturga	Less than 5	598011	Chunchwad
Less than 5	597925	Teregali	Less than 5	598018	Gundolli
Less than 5	597926	Shiroli	5 - 10	597807	Parwad
Less than 5	597928	Warkhadpatye	5 - 10	597812	Betageri
Less than 5	597929	Akrali	5 - 10	597820	Devachihatti
Less than 5	597930	Mohiset	5 - 10	597821	Bailur
Less than 5	597933	Sangargali	5 - 10	597825	Olamani
Less than 5	597934	Tivoli	5 - 10	597833	Amboli
Less than 5	597936	Shedegali	5 - 10	597839	Modekop
Less than 5	597937	Honakal	5 - 10	597843	Harasanwadi
Less than 5	597938	Gangawali	5 - 10	597845	Ramgurwadi
Less than 5	597941	Dhokegali	5 - 10	597853	Nidagal
Less than 5	597942	Manikwadi	5 - 10	597854	Topinkatti
Less than 5	597943	Gunji	5 - 10	597855	Bidarbhavi
Less than 5	597944	Kamatage	5 - 10	597856	Devalatti
Less than 5	597947	Diggegali	5 - 10	597863	Mudewadi
Less than 5	597950	Bhalake(B.K)	5 - 10	597868	Rumewadi
Less than 5	597955	Anagadi	5 - 10	597869	Karambal
Less than 5	597962	Mundwad-Pimpale	5 - 10	597872	Kuppatagiri
Less than 5	597963	Gharli	5 - 10	597876	Yadoga
Less than 5	597964	Chinchewadi	5 - 10	597881	Hire-Hattiholi
Less than 5	597965	Kodagai	5 - 10	597882	Chikkahattiholi
Less than 5	597966	Shivathan	5 - 10	597883	Jikanur
Less than 5	597967	Shindholi (K.H.)	5 - 10	597885	Chikkamanoli
Less than 5	597971	Ghotagali	5 - 10	597886	Hiremanoli
Less than 5	597984	Halaga	5 - 10	597895	Hebbal
Less than 5	597985	Merada	5 - 10	597899	Zunjawad K.Nandagad
Less than 5	597989	Gundapi	5 - 10	597901	Khairwad

## APPENDIX VII A -VILLAGE DIRECTORY

## LIST OF VILLAGES ACCORDING TO THE PROPORTION OF THE SCHEDULED CASTES TO THE TOTAL POPULATION BY RANGES

Range of Scheduled Castes population (percentages)	Location code number	Name of village	Range of Scheduled Castes population (percentages)	Location code number	Name of village
1	2	3	1	2	3
5 - 10	597902	Hadalaga	11 - 20	597847	Nittur
5 - 10	597909	Tolagi	11 - 20	597865	Halakarni
5 - 10	597910	Itagi	11 - 20	597866	Manasapur
5 - 10	597911	Bogur	11 - 20	597867	Asoga
5 - 10	597912	Gandigwad	11 - 20	597874	Doddahosur
5 - 10	597920	Jamagaon	11 - 20	597875	Balogi
5 - 10	597921	Hemmadaga	11 - 20	597877	Lakkebail
5 - 10	597923	Nerase	11 - 20	597878	Kamsinkop
5 - 10	597932	Ambewadi	11 - 20	597879	Parishwad
5 - 10	597935	Haruri	11 - 20	597880	Gadikop
5 - 10	597939	Savargali	11 - 20	597884	Karvinkop
5 - 10	597954	Halasal	11 - 20	597888	Kagganagi
5 - 10	597956	Kapoli (K.G.)	11 - 20	597889	Kodachwad
5 - 10	597970	Malwad	11 - 20	597891	Chapagaon
5 - 10	597972	Devarai	11 - 20	597900	Kasabanandgad
5 - 10	597975	Kumbarda	11 - 20	597904	Avarolli
5 - 10	597980	Nagaragali	11 - 20	597906	Bekwad
5 - 10	597981	Bijagarni	11 - 20	597908	Hire-Angrolli
5 - 10	597986	Karajagi	11 - 20	597931	Kirawale (K.G.)
5 - 10	597991	Nanjankodal	11 - 20	597940	Shindhल्ली
5 - 10	597994	Bidi	11 - 20	597951	Shimpewadi
5 - 10	597995	Hindalagi	11 - 20	597952	Karanjal
5 - 10	598000	Mangenkop-Alias	11 - 20	597953	Padalwadi
		Ghosenatti	11 - 20	597982	Halashi
5 - 10	598006	Maskenahatti	11 - 20	597988	Hattarwad
5 - 10	598014	Kerwad (Gundyanati)	11 - 20	597993	Junjwad (K.G.)
5 - 10	598016	Kakkeri	11 - 20	597996	Chick-Angrolli
5 - 10	598017	Linganmath	11 - 20	597997	Hulikottal
5 - 10	598019	Godageri	11 - 20	597998	Handur
11 - 20	597804	Chigule	11 - 20	597999	Kasamalagi
11 - 20	597818	Kalmani	11 - 20	598002	Golihalli
11 - 20	597834	Nilawade	11 - 20	598020	Pur
11 - 20	597837	Malavi	21 - 30	598005	Bhuranaki
11 - 20	597841	Katagali	41 - 50	598015	Surapur
11 - 20	597844	Bacholi	76 and above	598012	Karikatti

## APPENDIX VIIA -VILLAGE DIRECTORY

## LIST OF VILLAGES ACCORDING TO THE PROPORTION OF THE SCHEDULED CASTES TO THE TOTAL POPULATION BY RANGES

Range of Scheduled Castes population (percentages)	Location code number	Name of village	Range of Scheduled Castes population (percentages)	Location code number	Name of village
1	2	3	1	2	3
<b>CD BLOCK: Sampgaon (0008)</b>			Less than 5	598116	Honnapur
Nil	598071	Kesarkoppa	Less than 5	598118	Katri Daddi
Nil	598122	Bailhongal (Rural)	Less than 5	598121	Bailwad
Less than 5	598023	Deshanur	Less than 5	598127	Wakkund
Less than 5	598026	Koldur	Less than 5	598128	Chikkmulakur
Less than 5	598027	Mallapur	Less than 5	598139	Budihal
		Kariyat Nesargi	Less than 5	598140	Mugabasav
Less than 5	598029	Hanabar Hatti	Less than 5	598141	Udikeri
Less than 5	598030	Gajaminhal	Less than 5	598146	Turakarshighalli
Less than 5	598031	Hoskoti	Less than 5	598147	Kadasagatti
Less than 5	598032	Mastamaradi	Less than 5	598148	Bidaragaddi
Less than 5	598033	Sunakumpi	Less than 5	598151	Chikkabellikatti
Less than 5	598037	Somanatti	Less than 5	598152	Gudikatti
Less than 5	598040	Hogarti	Less than 5	598153	Dodawad
Less than 5	598041	Hanamana Hatti	5 - 10	598024	Mohare
Less than 5	598043	Bairanatti	5 - 10	598025	Nesargi
Less than 5	598046	Muraki Bhavi	5 - 10	598028	Ujjanatti
Less than 5	598048	Bhavihal	5 - 10	598034	Vannur
Less than 5	598049	Yaragoppa	5 - 10	598035	Mekalmaradi
Less than 5	598050	Jakkanaikanakoppa	5 - 10	598036	Kalkuppi
Less than 5	598052	Hiremele	5 - 10	598038	Madanbhavi
Less than 5	598054	Ganikoppa	5 - 10	598039	Mattikoppa
Less than 5	598055	Shighalli	5 - 10	598042	Sutagatti
		Kariyat Sampagaon	5 - 10	598044	Yaraguddi
Less than 5	598059	Benachinamardi	5 - 10	598045	Lakkundi
Less than 5	598060	Chick-Bagewadi	5 - 10	598047	Nagnur
Less than 5	598061	Tigadi	5 - 10	598051	Hannikeri
Less than 5	598063	Mardinagalapur	5 - 10	598053	Marikatti
Less than 5	598065	Holihosur	5 - 10	598058	Giriyal
Less than 5	598066	Kuragund			Kariyat Bagewadi
Less than 5	598073	M.K.Hubli	5 - 10	598062	Gaddikurvinkoppa
Less than 5	598080	Turamari	5 - 10	598069	Yaradal
Less than 5	598081	Kadatnal	5 - 10	598070	Neginhal
Less than 5	598098	Metyal	5 - 10	598072	Amarapur
Less than 5	598111	Yettinker	5 - 10	598074	Veerapur

## APPENDIX VII A -VILLAGE DIRECTORY

## LIST OF VILLAGES ACCORDING TO THE PROPORTION OF THE SCHEDULED CASTES TO THE TOTAL POPULATION BY RANGES

Range of Scheduled Castes population (percentages)	Location code number	Name of village	Range of Scheduled Castes population (percentages)	Location code number	Name of village
1	2	3	1	2	3
5 - 10	598076	Dastikoppa	5 - 10	598133	Sangolli
5 - 10	598078	Kadrolli	5 - 10	598137	Arawalli
5 - 10	598079	Hunshikatti	5 - 10	598138	Lingadahalli
5 - 10	598083	Savatagi	5 - 10	598143	Pattihal K.B.
5 - 10	598084	Khodanapur	5 - 10	598144	Siddasamudra
5 - 10	598085	Kalabhavi	5 - 10	598149	Budrakatti
5 - 10	598086	Kotabagi	5 - 10	598150	Govanakoppa
5 - 10	598087	Hulikatti	11 - 20	598056	Pularkoppa
		Kariyat Ambadagatti	11 - 20	598057	Navalgatti
5 - 10	598088	Honnidibba	11 - 20	598064	Kallur
5 - 10	598089	Ambadagatti	11 - 20	598067	Pattihal
5 - 10	598090	Tegur			Kariyat Sampagaon
5 - 10	598093	Ugarkhod	11 - 20	598068	Sampagaon (Bailhongal)
5 - 10	598094	Dematti	11 - 20	598075	Marganakoppa
5 - 10	598095	Chikkanadihalli	11 - 20	598077	Devarashighihalli
5 - 10	598096	Hirenandihalli	11 - 20	598091	Tigadolli
5 - 10	598097	Jamalur	11 - 20	598092	Bachanakeri
5 - 10	598099	Awaradi	11 - 20	598102	Shighihalli
5 - 10	598100	Mallapur			Kariyat Ambadagatti
		Kariyat Ambadagatti	11 - 20	598104	Basarkhod
5 - 10	598101	Bassapur	11 - 20	598105	Degulhalli
5 - 10	598107	Degaon	11 - 20	598106	Bailur
5 - 10	598109	Channapur	11 - 20	598108	Giriyal-Kariyat
5 - 10	598110	Kittur	11 - 20	598112	Nichanaki
5 - 10	598113	Shivanur	11 - 20	598129	Hiremulakur
5 - 10	598114	Marigeri	11 - 20	598131	Holinagalapur
5 - 10	598115	Dombarkoppa	11 - 20	598132	Gudadur
5 - 10	598117	Kulavalli	11 - 20	598134	Garjur
5 - 10	598119	Sanikoppa	11 - 20	598135	Kenganoor
5 - 10	598120	Chivatagundi	11 - 20	598136	Jalikoppa
5 - 10	598123	Devalapur	11 - 20	598142	Belawadi
5 - 10	598124	Amatur	11 - 20	598145	Hirebellikatti
5 - 10	598125	Anigol	11 - 20	598154	Nanagundikoppa
5 - 10	598126	Korvikoppa	21 - 30	598082	Kulamanatti
5 - 10	598130	Bevinkoppa	31 - 40	598103	Timmapur

## APPENDIX VIIA - VILLAGE DIRECTORY

## LIST OF VILLAGES ACCORDING TO THE PROPORTION OF THE SCHEDULED CASTES TO THE TOTAL POPULATION BY RANGES

Range of Scheduled Castes population (percentages)	Location code number	Name of village	Range of Scheduled Castes population (percentages)	Location code number	Name of village
1	2	3	1	2	3
<b>CD BLOCK: Parasgad (0009)</b>			Less than 5	598239	Karikatti
Nil	598173	Bolakadabi	Less than 5	598243	Chikkulligeri
Nil	598185	Shrirangapur	Less than 5	598244	Inamhongal
Nil	598216	Mallur	Less than 5	598245	Hireulligeri
Nil	598222	Govanakoppa K.Y.	Less than 5	598252	Hirekumbi
Nil	598233	Nadavinahalli	Less than 5	598254	Dhaderkoppa
Nil	598240	Kencharamanahal	Less than 5	598258	Jakabal
Nil	598246	Saundatti (Rural)	Less than 5	598259	Kitadal
Nil	598262	Taredakoppa	Less than 5	598263	Bhandara Halli
Nil	598269	Kadihalli	Less than 5	598264	Hallur
Less than 5	598156	Dasanal	Less than 5	598274	Gorabal
Less than 5	598159	Govanakoppa K.S.	Less than 5	598283	Chikkumbi
Less than 5	598161	Kurabagatti	Less than 5	598285	Kagadal
Less than 5	598167	Yaraganavi	5 - 10	598157	Mellikeri
Less than 5	598168	Madamageri	5 - 10	598158	Mugalihal
Less than 5	598171	Goraguddi	5 - 10	598163	Itnal
Less than 5	598172	Kadabi	5 - 10	598164	Korakoppa
Less than 5	598174	Yarazarvi	5 - 10	598166	Gudamakeri
Less than 5	598175	Budigoppa	5 - 10	598169	Kotur
Less than 5	598179	Aladakatti K.M	5 - 10	598170	Shivapur
Less than 5	598187	Madlur	5 - 10	598178	Rainapur
Less than 5	598188	Mabanur	5 - 10	598180	Nugganatti
Less than 5	598189	Chikkabudanur	5 - 10	598181	Tallur
Less than 5	598190	Kutaranatti	5 - 10	598182	Somapur
Less than 5	598191	Hirebudanur	5 - 10	598183	Jalikatti
Less than 5	598193	Tadasalur	5 - 10	598186	Benakatti
Less than 5	598197	Mutawad	5 - 10	598195	Chachadi
Less than 5	598198	Inchal	5 - 10	598199	Harugoppa
Less than 5	598208	Karimani	5 - 10	598205	Murgod
Less than 5	598213	Hosur	5 - 10	598207	Rudrapur
Less than 5	598214	Sogal	5 - 10	598212	Chikkoppa K.M.
Less than 5	598231	Katral	5 - 10	598218	Ingalagi
Less than 5	598234	Kenchalarkop	5 - 10	598220	Sutagatti
Less than 5	598235	Gurlhosur	5 - 10	598225	Karlakatti
Less than 5	598238	Asundi	5 - 10	598236	Shingarkop



## APPENDIX VII A -VILLAGE DIRECTORY

## LIST OF VILLAGES ACCORDING TO THE PROPORTION OF THE SCHEDULED CASTES TO THE TOTAL POPULATION BY RANGES

Range of Scheduled Castes population (percentages)	Location code number	Name of village	Range of Scheduled Castes population (percentages)	Location code number	Name of village
1	2	3	1	2	3
5 - 10	598241	Yadahalli	11 - 20	598221	Hittanagi
5 - 10	598242	Sangreshkoppa	11 - 20	598230	Badli
5 - 10	598247	Yadravi	11 - 20	598249	Ugaragol
5 - 10	598248	Betasur	11 - 20	598250	Harlapur
5 - 10	598255	Hanchinal	11 - 20	598251	Dugabal
5 - 10	598256	Manolli	11 - 20	598266	Shindhogi
5 - 10	598257	Teggihal	11 - 20	598276	Shirasangi
5 - 10	598260	Artagall	11 - 20	598278	Govanakoppa Inam
5 - 10	598261	Basaragi Inam	11 - 20	598286	Achamatti
5 - 10	598265	Hirur	21 - 30	598192	Malagali
5 - 10	598267	Vatnal	21 - 30	598209	Dundanakoppa
5 - 10	598268	Goravanakolla	31 - 40	598237	Mugali
5 - 10	598270	Kuravinakoppa	51 - 75	598272	Katamalli
5 - 10	598273	Yakkeri	76 and above	598202	Mahantheshnagar
5 - 10	598275	Basidoni	76 and above	598203	Jangamabudagatti
5 - 10	598277	Kallapur	76 and above	598204	Shivanagar
5 - 10	598279	Haralakatti	76 and above	598206	Girinagar
5 - 10	598280	Manikatti	76 and above	598226	Venkateshnagar
5 - 10	598281	Hoolikatti	76 and above	598227	Aladakatti K.Y
5 - 10	598282	Hooli	76 and above	598253	Renukanagar
5 - 10	598284	Chulaki	76 and above	598271	Ramanagar
11 - 20	598155	Akkisagar	<b>CD BLOCK: Ramdurg (0010)</b>		
11 - 20	598160	Tavalageri	Nil	598305	Gudakatti
11 - 20	598162	Kodliwad	Nil	598306	Kadampur
11 - 20	598165	Sattigeri	Nil	598314	Gudagumnal
11 - 20	598176	Yaragatti	Nil	598332	M.Kallapur
11 - 20	598177	Soppadla	Nil	598343	Bennur
11 - 20	598184	Jeevapur	Nil	598389	Jalikatti
11 - 20	598196	Gontamar	Nil	598391	Kallur
11 - 20	598201	Halaki	Less than 5	598297	Chikkoppa K.S.
11 - 20	598210	Hirekoppa K.M.	Less than 5	598311	Venktapur
11 - 20	598211	Marakumbi	Less than 5	598326	Aneguddi
11 - 20	598215	Kagihal	Less than 5	598331	M.Khanapur
11 - 20	598217	Matolli	Less than 5	598342	Hosakeri
11 - 20	598219	Yenagi	Less than 5	598351	Bannur

## APPENDIX VIIA -VILLAGE DIRECTORY

## LIST OF VILLAGES ACCORDING TO THE PROPORTION OF THE SCHEDULED CASTES TO THE TOTAL POPULATION BY RANGES

Range of Scheduled Castes population (percentages)	Location code number	Name of village	Range of Scheduled Castes population (percentages)	Location code number	Name of village
1	2	3	1	2	3
Less than 5	598359	Sunnal	5 - 10	598384	Gonnagar
Less than 5	598360	Chilamur	5 - 10	598390	Lakhanayakanakoppa
Less than 5	598368	Gonaganur	5 - 10	598392	Mullur
Less than 5	598372	K.Junipeth	5 - 10	598393	Mudenkoppa
Less than 5	598379	Dodamangadi	5 - 10	598394	Kadlikoppa
Less than 5	598382	Kolachi	5 - 10	598395	Kittur
Less than 5	598386	Maradagi	5 - 10	598396	Revadikoppa
Less than 5	598397	Shivapeth	5 - 10	598400	Chikkoppa S.K.
5 - 10	598288	Kunnal	5 - 10	598401	Kalhal
5 - 10	598291	Guttigoli	11 - 20	598287	Hulkund
5 - 10	598294	Chippalkatti	11 - 20	598292	Hosakoti
5 - 10	598299	K.Chandargi	11 - 20	598295	Bhagojikoppa
5 - 10	598302	Kamanakoppa	11 - 20	598296	Hirekoppa K.S.
5 - 10	598303	Bijaguppi	11 - 20	598298	Murakatnal
5 - 10	598304	Channatti	11 - 20	598300	Gudagoppa
5 - 10	598310	Beedaki	11 - 20	598301	M.Chandargi
5 - 10	598313	Udapudi	11 - 20	598307	Boodanur
5 - 10	598315	Rokkadakatti	11 - 20	598308	Kullur
5 - 10	598317	Naganur	11 - 20	598319	Batakurki
5 - 10	598328	Umatar	11 - 20	598320	Nandihal
5 - 10	598335	Mudenur	11 - 20	598325	Soppadla
5 - 10	598336	Halagatti	11 - 20	598329	Karadigudda
5 - 10	598337	Mudakavi	11 - 20	598330	M.Timmapur
5 - 10	598340	Hiremulangi	11 - 20	598339	Lingadal
5 - 10	598348	Sidnal	11 - 20	598341	Chikkamulangi
5 - 10	598349	Godachi	11 - 20	598344	Chiktadashi
5 - 10	598350	Narasapur	11 - 20	598345	Hiretadashi
5 - 10	598361	Katakol	11 - 20	598354	Obalapur
5 - 10	598365	Chunchanur	11 - 20	598358	Kankanwadi
5 - 10	598366	Hanama Sagar	11 - 20	598362	Toranagatti
5 - 10	598367	Khanapeth	11 - 20	598363	Ujjinakoppa
5 - 10	598369	Bochabal	11 - 20	598364	Padamandi
5 - 10	598370	Mallapur	11 - 20	598371	Maganur
5 - 10	598378	Rankalkoppa	11 - 20	598375	Haletoragal
5 - 10	598381	Ghatakanur	11 - 20	598376	Turanur (Part)

## APPENDIX VII A -VILLAGE DIRECTORY

## LIST OF VILLAGES ACCORDING TO THE PROPORTION OF THE SCHEDULED CASTES TO THE TOTAL POPULATION BY RANGES

Range of Scheduled Castes population (percentages)	Location code number	Name of village	Range of Scheduled Castes population (percentages)	Location code number	Name of village
1	2	3	1	2	3
11 - 20	598377	Kilabanur (Part)	21 - 30	598385	Sureban
11 - 20	598380	Chinchakhandi	31 - 40	598346	Kesaragoppa
11 - 20	598383	Huligoppa	41 - 50	598322	Chennapur
11 - 20	598387	Hampiholi	41 - 50	598327	Hanamapur S.U.
11 - 20	598388	Manihal	51 - 75	598321	Timmapur S.A.
11 - 20	598398	Awaradi	51 - 75	598334	Kalamad
11 - 20	598399	Sangal	76 and above	598312	Shivanakote
21 - 30	598289	Budnikhurd	76 and above	598318	Somapur
21 - 30	598290	Kamakeri	76 and above	598323	Shirasapur
21 - 30	598293	Tondikatti	76 and above	598324	Chetan Nagar
21 - 30	598309	Panchagaon	76 and above	598333	Krishnanagar
21 - 30	598316	Dadibhavi Salapur	76 and above	598352	Sarakote Devapur
21 - 30	598338	Idagal	76 and above	598353	Venkateshwarnagar
21 - 30	598347	Totagatti	76 and above	598355	Gokulnagar
21 - 30	598357	Aribenchi	76 and above	598356	Durganagar
21 - 30	598373	Halolli	76 and above	598374	Ramapur

## APPENDIX VII B - VILLAGE DIRECTORY

## LIST OF VILLAGES ACCORDING TO THE PROPORTION OF THE SCHEDULED TRIBES TO THE TOTAL POPULATION BY RANGES

Range of Scheduled Tribes population (percentages)	Location code number	Name of village	Range of Scheduled Tribes population (percentages)	Location code number	Name of village
1	2	3	1	2	3
<b>CD BLOCK: Chikodi (0001)</b>			Nil	597221	Kungatolli
Nil	597115	Sulagaon	Nil	597224	Toranahalli
Nil	597116	Mattiwade	Nil	597225	Bidrahalli
Nil	597117	Bhatnaganur	Nil	597228	Wadral
Nil	597119	Appachiwadi	Nil	597230	Khajagoudanhatti
Nil	597121	Hanabarawadi	Nil	597231	Mugali
Nil	597124	Bolewadi	Nil	597232	Kamatyanahatti
Nil	597130	Bhivashi	Nil	597233	Bennihalli
Nil	597138	Pangeri (B)	Nil	597234	Karagaon
Nil	597139	Budulmukh	Nil	597235	Donawad
Nil	597143	Nippani (Rural)	Nil	597236	Hanchinal (K.K.)
Nil	597146	Tavadi	Nil	597237	Belagali
Nil	597148	Kasanal	Nil	597238	Kenchanatti
Nil	597151	Boragaonwadi	Nil	597241	Jodatti
Nil	597152	Sadalaga (Rural)	Nil	597242	Vijayanagar
Nil	597159	Gajabarwadi	Nil	597245	Mamadapur (Kk)
Nil	597163	Sidnal	Less than 5	597114	Hadnal
Nil	597165	Bhimapurwadi	Less than 5	597118	Kurli
Nil	597167	Dilalapurwadi	Less than 5	597120	Koganoli
Nil	597172	Nanadiwadi	Less than 5	597122	Hanchinal (K.S.)
Nil	597178	Yadurwadi	Less than 5	597125	Akkol
Nil	597179	Chandur	Less than 5	597126	Padlihal
Nil	597180	Chandur - Tek	Less than 5	597128	Jatrat
Nil	597185	Manjariwadi	Less than 5	597129	Adi
Nil	597193	Chikodi (Rural)	Less than 5	597131	Naganur
Nil	597197	Shiragaonwadi	Less than 5	597132	Yamagarni
Nil	597199	Thapakarwadi	Less than 5	597133	Soundalga
Nil	597200	Pangire (A)	Less than 5	597134	Budihal
Nil	597203	Manuchiwadi	Less than 5	597135	Kodni
Nil	597204	Sankanwadi	Less than 5	597137	Shirguppi
Nil	597212	Kuthali	Less than 5	597140	Shendur
Nil	597215	Handyanwadi	Less than 5	597141	Gondikuppi
Nil	597217	Itnal	Less than 5	597142	Yarnal
Nil	597219	Belkud	Less than 5	597144	Amalzari
Nil	597220	Bambalwad	Less than 5	597145	Gavan

## APPENDIX VII B - VILLAGE DIRECTORY

## LIST OF VILLAGES ACCORDING TO THE PROPORTION OF THE SCHEDULED TRIBES TO THE TOTAL POPULATION BY RANGES

Range of Scheduled Tribes population (percentages)	Location code number	Name of village	Range of Scheduled Tribes population (percentages)	Location code number	Name of village
1	2	3	1	2	3
Less than 5	597147	Manakapur	Less than 5	597196	Shirgaon
Less than 5	597149	Donewadi	Less than 5	597198	Khadaklat
Less than 5	597150	Boragaon	Less than 5	597201	Rampur
Less than 5	597153	Janwad	Less than 5	597202	Chikalwal
Less than 5	597154	Shiradwad	Less than 5	597205	Navalihal
Less than 5	597155	Karadaga	Less than 5	597206	Peerawadi
Less than 5	597156	Barwad	Less than 5	597211	Dhulaganawadi
Less than 5	597157	Mangur	Less than 5	597213	Kothali
Less than 5	597158	Kunnur	Less than 5	597214	Chinchani
Less than 5	597160	Shivapurawadi	Less than 5	597216	Umrani
Less than 5	597161	Bhoj	Less than 5	597218	Nagaramunnoli
Less than 5	597162	Hunnaragi	Less than 5	597222	Karoshi
Less than 5	597164	Mamadapur (KL)	Less than 5	597223	Jainapur
Less than 5	597166	Galatga	Less than 5	597226	Hattarwat
Less than 5	597168	Bedkihal	Less than 5	597227	Mangnur
Less than 5	597169	Shamanewadi	Less than 5	597229	Majalatti
Less than 5	597170	Nej	Less than 5	597239	Meerapurhatti
Less than 5	597171	Nagaral	Less than 5	597240	Kabbur
Less than 5	597173	Nanadi	Less than 5	597243	Pogatyanatti
Less than 5	597174	Malikwad	Less than 5	597244	Jaganur
Less than 5	597175	Examba	5 - 10	597123	Benadi
Less than 5	597176	Kallol	5 - 10	597136	Gayakanawadi
Less than 5	597177	Yadyanawadi	5 - 10	597194	Kuppanawadi
Less than 5	597181	Yadur	5 - 10	597207	Pattankudi
Less than 5	597182	Hosa Yedur	5 - 10	597209	Yadyanawadi
Less than 5	597183	Ingali	11 - 20	597208	Walki
Less than 5	597184	Manjari	11 - 20	597210	Nainglaj
Less than 5	597186	Ankali	21 - 30	597127	Lakhanapur
Less than 5	597187	Shiddapurwadi	<b>CD BLOCK: Athni (0002)</b>		
Less than 5	597188	Kadapur	Nil	597246	Pandegaon
Less than 5	597189	Jodakurli	Nil	597248	Ajur
Less than 5	597190	Kerur	Nil	597254	Shirur
Less than 5	597191	Roopanal	Nil	597259	Jakkaratti
Less than 5	597192	Hirekudi	Nil	597267	Tevaratti
Less than 5	597195	Girgaon	Nil	597269	Hanamapur

## APPENDIX VII B - VILLAGE DIRECTORY

## LIST OF VILLAGES ACCORDING TO THE PROPORTION OF THE SCHEDULED TRIBES TO THE TOTAL POPULATION BY RANGES

Range of Scheduled Tribes population (percentages)	Location code number	Name of village	Range of Scheduled Tribes population (percentages)	Location code number	Name of village
1	2	3	1	2	3
Nil	597270	Agrani-Ingalgaon	Less than 5	597266	Madabhavi
Nil	597272	Parthanahalli	Less than 5	597268	Siddewadi
Nil	597273	Mavinahatti	Less than 5	597274	Chamakeri
Nil	597277	Mangavati	Less than 5	597276	Kagawad
Nil	597279	Shahapur	Less than 5	597278	Jugul
Nil	597298	Masarguppi	Less than 5	597280	Shiraguppi
Nil	597306	Teerth	Less than 5	597281	Molwad
Nil	597308	Chikkud	Less than 5	597282	Kusnal
Nil	597309	Darur	Less than 5	597283	Ugar Budruk
Nil	597313	Khavatkoppa	Less than 5	597284	Ugar Khurd
Nil	597316	Dodwad	Less than 5	597285	Farida Khanawadi
Nil	597324	Kakamari	Less than 5	597287	Lokur
Nil	597326	Bannur	Less than 5	597289	Kempwad
Nil	597328	Kannal	Less than 5	597290	Navalihal
Nil	597329	Fadatarawadi	Less than 5	597291	Koulgudd
Nil	597332	Keskaradaddi	Less than 5	597292	Mole
Nil	597338	Desairatti	Less than 5	597295	Krishna Kittur
Nil	597339	Khotanatti	Less than 5	597297	Muragundi
Nil	597344	Dhabadhabahatti	Less than 5	597299	Devaradderahatti
Nil	597346	Buralatti	Less than 5	597300	Athani (Rural) (Part)
Nil	597351	Balawad	Less than 5	597301	Tangadi
Less than 5	597247	Khilegaon	Less than 5	597302	Shinal
Less than 5	597249	Anantapur	Less than 5	597303	Sankonahatti
Less than 5	597250	Malabad	Less than 5	597304	Hulagabali
Less than 5	597251	Bevanoor	Less than 5	597305	Nadi-Ingalgaon
Less than 5	597252	Tawashi	Less than 5	597307	Saptasagar
Less than 5	597253	Naganur P.A.	Less than 5	597310	Halyal
Less than 5	597255	Sambaragi	Less than 5	597311	Avarkhod
Less than 5	597256	Aralihatti	Less than 5	597312	Naganur P.K.
Less than 5	597258	Vishnuvadi	Less than 5	597314	Sankaratti
Less than 5	597260	Jambagi	Less than 5	597315	Shegunshi
Less than 5	597262	Kiranagi	Less than 5	597317	Satti
Less than 5	597263	Balligeri	Less than 5	597320	Mahishwadgi
Less than 5	597264	Gundewadi	Less than 5	597321	Janawad
Less than 5	597265	Shivanoor	Less than 5	597323	Ramateerth

## APPENDIX VII B -VILLAGE DIRECTORY

## LIST OF VILLAGES ACCORDING TO THE PROPORTION OF THE SCHEDULED TRIBES TO THE TOTAL POPULATION BY RANGES

Range of Scheduled Tribes population (percentages)	Location code number	Name of village	Range of Scheduled Tribes population (percentages)	Location code number	Name of village
1	2	3	1	2	3
Less than 5	597325	Kottalgi	<b>CD BLOCK: Raybag (0003)</b>		
Less than 5	597327	Telsang	Nil	597365	Kempatti
Less than 5	597330	Aigali	Nil	597366	Mekhali
Less than 5	597331	Kohalli	Nil	597367	Maradi
Less than 5	597336	Yakkanchi	Nil	597368	Devanakatti
Less than 5	597341	Halalli	Nil	597369	Budihal
Less than 5	597342	Badagi	Nil	597373	Bommanal
Less than 5	597343	Yallammawadi	Nil	597376	Mavinhonda
Less than 5	597345	Kokatnoor	Nil	597377	Girinaikwadi
Less than 5	597347	Katageri	Nil	597401	Bastwad
Less than 5	597348	Kodaganoor	Nil	597406	Katakbhavi
Less than 5	597349	Nandagaon	Nil	597407	Devapurhatti
Less than 5	597350	Ghatanatti	Nil	597409	Marakudi
Less than 5	597352	Shirahatti	Less than 5	597355	Soundatti
Less than 5	597353	Junjarwad	Less than 5	597356	Diggewadi (Old)
Less than 5	597354	Suttatti	Less than 5	597357	Jalalpur
5 - 10	597271	Abbihal	Less than 5	597358	Bhiradi
5 - 10	597288	Mangasuli	Less than 5	597359	Chinchali
5 - 10	597293	Katral	Less than 5	597360	Raibag (Rural)
5 - 10	597294	Ainapur	Less than 5	597361	Kanchakarawadi
5 - 10	597296	Banajawad	Less than 5	597362	Yadrav
5 - 10	597333	Adalatti	Less than 5	597363	Nasalapur
5 - 10	597334	Adahalli	Less than 5	597364	Nandikurali
5 - 10	597335	Yelihadalagi	Less than 5	597370	Bavachi
5 - 10	597340	Aratal	Less than 5	597371	Hubbarwadi
11 - 20	597286	Shedbal	Less than 5	597372	Nagaral
11 - 20	597319	Nandeshwar	Less than 5	597375	Byakud
11 - 20	597322	Savadi	Less than 5	597379	Bhendwad
11 - 20	597337	Badachi	Less than 5	597380	Mantur
21 - 30	597257	Bammanal	Less than 5	597382	Kankanawadi
21 - 30	597275	Bedarahatti	Less than 5	597384	Gundwad
21 - 30	597318	Radderahatti	Less than 5	597385	Shiragur
41 - 50	597261	Kallotti	Less than 5	597386	Paramanandwadi
			Less than 5	597387	Khemalapur
			Less than 5	597389	Siddapur

## APPENDIX VII B - VILLAGE DIRECTORY

## LIST OF VILLAGES ACCORDING TO THE PROPORTION OF THE SCHEDULED TRIBES TO THE TOTAL POPULATION BY RANGES

Range of Scheduled Tribes population (percentages)	Location code number	Name of village	Range of Scheduled Tribes population (percentages)	Location code number	Name of village
1	2	3	1	2	3
Less than 5	597390	Koligudda	Nil	597518	Timmapur
Less than 5	597391	Yabaratti	Nil	597520	Hosatti
Less than 5	597392	Harugeri	Nil	597521	Bairanatti
Less than 5	597395	Nilaji	Nil	597523	Lakshmeshwar
Less than 5	597396	Suttatti	Nil	597525	Shiddapurahatti
Less than 5	597397	Morab	Nil	597530	Kalarkoppa
Less than 5	597398	Bekkeri	Nil	597532	Chigadolli
Less than 5	597399	Nidagundi	Nil	597543	Radderatti
Less than 5	597400	Alagawadi	Less than 5	597414	Dandapur
Less than 5	597402	Hidakal	Less than 5	597415	Tukkanatti
Less than 5	597403	Mugalkhod	Less than 5	597416	Naganur
Less than 5	597404	Khanadal	Less than 5	597418	Gurlapur
Less than 5	597405	Savasuddi	Less than 5	597419	Hallur
Less than 5	597408	Itanal	Less than 5	597420	Shivapur
Less than 5	597410	Palbhavi	Less than 5	597421	Khanatti
Less than 5	597411	Sultanpur	Less than 5	597422	Munyal
Less than 5	597412	Handigund	Less than 5	597423	Kamaladinni
Less than 5	597413	Kappalguddi	Less than 5	597424	Rangapur
5 - 10	597374	Biranal	Less than 5	597425	Dharmatti
5 - 10	597381	Nipanal	Less than 5	597426	Patagundi
5 - 10	597383	Kudachi (Rural)	Less than 5	597428	Jokanatti
5 - 10	597388	Yelpratti	Less than 5	597429	Kallolli
11 - 20	597378	Jodahatti	Less than 5	597430	Rajapur
11 - 20	597393	Badabyakud	Less than 5	597431	Duradundi
11 - 20	597394	Alakhanur	Less than 5	597433	Badigwad
<b>CD BLOCK: Gokak (0004)</b>			Less than 5	597434	Pamaladinni
Nil	597417	Mudalgi (Rural)	Less than 5	597435	Mallapur (P.G.)
Nil	597432	Ganeshwadi	Less than 5	597437	Mutnal
Nil	597436	Khanapur	Less than 5	597438	Nandagaon
Nil	597440	Shivapur	Less than 5	597442	Dhupadal
Nil	597447	Nallanatti	Less than 5	597443	Shindikurbet
Nil	597459	Maladinni	Less than 5	597444	Arabhavi
Nil	597460	Upparatti	Less than 5	597445	Lolasur
Nil	597483	Hanamapur	Less than 5	597446	Basaligundi
Nil	597512	Venkatapur	Less than 5	597448	Sanganakeri



## APPENDIX VII B -VILLAGE DIRECTORY

## LIST OF VILLAGES ACCORDING TO THE PROPORTION OF THE SCHEDULED TRIBES TO THE TOTAL POPULATION BY RANGES

Range of Scheduled Tribes population (percentages)	Location code number	Name of village	Range of Scheduled Tribes population (percentages)	Location code number	Name of village
1	2	3	1	2	3
Less than 5	597449	Hanamapur	Less than 5	597544	Kalliguddi
Less than 5	597450	Balobal	5 - 10	597462	Mamadapur
Less than 5	597451	Beerangaddi	5 - 10	597487	Makkalageri
Less than 5	597452	Hunshyal (P.G.)	5 - 10	597529	Hadiginal
Less than 5	597455	Masaguppi	5 - 10	597534	Tapashi
Less than 5	597461	Maradishivapur	5 - 10	597541	Mannikeri
Less than 5	597464	Benachinamaradi	11 - 20	597427	Gujanatti
Less than 5	597465	Kolavi	11 - 20	597441	Molmanatti
Less than 5	597475	Dum Urabinahatti	11 - 20	597453	Waderatti
Less than 5	597482	Hulikatti	11 - 20	597454	Fulagaddi
Less than 5	597485	Chikkanandi	11 - 20	597457	Shingalapur
Less than 5	597501	Nabapur	11 - 20	597467	Benachinamardi
Less than 5	597502	Devagoudanahatti	11 - 20	597468	Urabinahatti
Less than 5	597506	Hunshyal (P.Y.)	11 - 20	597486	Herenandi
Less than 5	597507	Bisanakoppa	11 - 20	597504	Hirehatti
Less than 5	597508	Dhavaleshwar	21 - 30	597463	Ajjanakatti
Less than 5	597509	Aralimatti	21 - 30	597477	Madawal
Less than 5	597510	Avaradi	21 - 30	597490	Midakanatti
Less than 5	597511	Hale Yaragudri	21 - 30	597493	Ankalgi
Less than 5	597513	Yaragudri	21 - 30	597536	Kemmankol
Less than 5	597514	Gulaganjikoppa	21 - 30	597537	Kaparatti
Less than 5	597515	Kamankatti	31 - 40	597456	Godachinamalaki
Less than 5	597516	Kopadatti	31 - 40	597473	Musalamari
Less than 5	597517	Yadwad	31 - 40	597474	Mallapur. S.A.
Less than 5	597519	Kuligod	31 - 40	597476	Akkatangerahal
Less than 5	597522	Sunadholi	31 - 40	597478	Iranatti
Less than 5	597524	Honakuppi	31 - 40	597484	Panchanaikanatti
Less than 5	597526	Tigadi	31 - 40	597527	Talakatnal
Less than 5	597531	Melavanki	31 - 40	597528	Udagatti
Less than 5	597533	Adibatti	41 - 50	597458	Gokak (Rural)
Less than 5	597535	Betageri	41 - 50	597466	Tavag
Less than 5	597538	Bilakundi	41 - 50	597469	Shigiholi
Less than 5	597539	Gosabal	41 - 50	597471	Kundargi
Less than 5	597540	Bagarnal	41 - 50	597479	Telaginahatti
Less than 5	597542	Koujalgi	41 - 50	597497	Budihal

## APPENDIX VII B - VILLAGE DIRECTORY

## LIST OF VILLAGES ACCORDING TO THE PROPORTION OF THE SCHEDULED TRIBES TO THE TOTAL POPULATION BY RANGES

Range of Scheduled Tribes population (percentages)	Location code number	Name of village	Range of Scheduled Tribes population (percentages)	Location code number	Name of village
1	2	3	1	2	3
41 - 50	597498	Suladhal	Nil	597598	Hanjanatti
41 - 50	597503	Shiltibhavi	Nil	597603	Raxi
51 - 75	597439	Konnur (Rural)	Nil	597605	Awargol
51 - 75	597480	Kaitanal	Nil	597606	Noginhal
51 - 75	597488	Pudakalkatti	Nil	597608	Beniwad
51 - 75	597489	Khanagaon	Nil	597615	Hosur
51 - 75	597492	Arabhavi-Dhavalatti	Nil	597623	Nadigudiketra
51 - 75	597494	Lagameshwar	Nil	597624	Ankalgudiketra
51 - 75	597495	Gujanal	Nil	597645	Khavanewadi
51 - 75	597496	Yaddalgudd	Nil	597646	Modage
51 - 75	597499	Panjanatti	Less than 5	597545	Shippur
51 - 75	597500	Kesappanatti	Less than 5	597546	Hittani
76 and above	597470	Gaddiholi	Less than 5	597550	Bugatealur
76 and above	597472	Dhasanatti	Less than 5	597552	Bhairapur
76 and above	597481	Ginimar Hosur	Less than 5	597557	Karajage
76 and above	597491	Rajanakatti	Less than 5	597558	Sollapur
76 and above	597505	Jamanal	Less than 5	597559	Haragapur
			Less than 5	597560	Bad
			Less than 5	597562	Akkiwat
			Less than 5	597563	Kesti
			Less than 5	597564	Borgal
			Less than 5	597567	Ammanagi
			Less than 5	597568	Nidasoshi
			Less than 5	597569	Ankale
			Less than 5	597570	Sankeshwar (R)
			Less than 5	597571	Kamatanur
			Less than 5	597574	Gavanal
			Less than 5	597576	Hebbal
			Less than 5	597577	Kochari
			Less than 5	597581	Kurniwadi
			Less than 5	597584	Yadgud
			Less than 5	597590	Bagewadi
			Less than 5	597592	Shirdhan
			Less than 5	597594	Gudas
			Less than 5	597596	Hulloli
			Less than 5	597599	Yalimunoli
<b>CD BLOCK: Hukeri (0005)</b>					
Nil	597549	Rashing			
Nil	597561	Alur (K.M)			
Nil	597565	Amminbhavi			
Nil	597566	Handigud			
Nil	597572	Nerli			
Nil	597573	Masarguppi			
Nil	597583	Arjunwad			
Nil	597585	Shelapur			
Nil	597586	Bellambi			
Nil	597587	Shirhatti (Bk)			
Nil	597588	Sarapur			
Nil	597589	Shirhatti (Kh)			
Nil	597591	Kadhatti			
Nil	597593	Zangatihal			
Nil	597595	Kotabagi			
Nil	597597	Hullolihatti			

## APPENDIX VII B - VILLAGE DIRECTORY

## LIST OF VILLAGES ACCORDING TO THE PROPORTION OF THE SCHEDULED TRIBES TO THE TOTAL POPULATION BY RANGES

Range of Scheduled Tribes population (percentages)	Location code number	Name of village	Range of Scheduled Tribes population (percentages)	Location code number	Name of village
1	2	3	1	2	3
Less than 5	597601	Hukkeri (Rural)	11 - 20	597658	Basapur
Less than 5	597602	Madihalli	11 - 20	597663	Bagarnal
Less than 5	597604	Shiragaon	11 - 20	597665	Pachapur
Less than 5	597607	Sultanpur	11 - 20	597667	Mavanur
Less than 5	597610	Bastawad	21 - 30	597554	Konankeri
Less than 5	597616	Ingali	21 - 30	597575	Gotur
Less than 5	597617	Hidkal	21 - 30	597580	Hanchinal
Less than 5	597618	Hospet	21 - 30	597613	Yargatti
Less than 5	597621	Shindhatti	21 - 30	597626	Thanahattargi
Less than 5	597622	Hattialur	21 - 30	597630	Mastiholi
Less than 5	597625	Ghodageri	21 - 30	597635	Naganur K.M.
Less than 5	597642	Dhondagatti	21 - 30	597660	Yallapur
Less than 5	597643	Shettihalli	31 - 40	597640	Kot
Less than 5	597644	Salamwadi	31 - 40	597650	Islampur
5 - 10	597547	Mattiwade	31 - 40	597666	Gumchinmardi
5 - 10	597548	Naganur K.S.	41 - 50	597661	Karguppi
5 - 10	597551	Hadalga	41 - 50	597664	Rustumpur
5 - 10	597553	Shekinhosur	51 - 75	597620	Aralikatti
5 - 10	597556	Kanagale	51 - 75	597628	Jinaral
5 - 10	597578	Chikalgud	51 - 75	597631	Dadabanahatti
5 - 10	597609	Madamakkanal	51 - 75	597634	Bolasyanahatti
5 - 10	597627	Yemakanmardi	51 - 75	597636	Naganur K.D.
5 - 10	597629	Gudaganahatti	51 - 75	597637	Aldhal
5 - 10	597648	Ramewadi	51 - 75	597638	Bidrewadi
11 - 20	597555	Honnihalli	51 - 75	597649	Biranholi
11 - 20	597579	U Khanapur	51 - 75	597656	Shirur
11 - 20	597582	Kurni	76 and above	597619	Chilbhavi
11 - 20	597600	Jabapur (R)	76 and above	597633	Benakanholi
11 - 20	597611	Goudawad	76 and above	597652	Chikkaladinni
11 - 20	597612	Badkundri	76 and above	597653	Gutaguddi
11 - 20	597614	Yamal	76 and above	597654	Gejapati
11 - 20	597632	Mangutti	76 and above	597655	Rajakatti
11 - 20	597639	Attihal	76 and above	597657	Hagedal
11 - 20	597641	Bellanki	76 and above	597659	Wantmuri
11 - 20	597647	Daddi	76 and above	597662	Bannibagi
11 - 20	597651	Shahabandar			

## APPENDIX VII B - VILLAGE DIRECTORY

## LIST OF VILLAGES ACCORDING TO THE PROPORTION OF THE SCHEDULED TRIBES TO THE TOTAL POPULATION BY RANGES

Range of Scheduled Tribes population (percentages)	Location code number	Name of village	Range of Scheduled Tribes population (percentages)	Location code number	Name of village
1	2	3	1	2	3
<b>CD BLOCK: Belgaum (0006)</b>			Less than 5	597737	Kiniye
Nil	597677	Kurihal (B.K)	Less than 5	597740	Janewadi
Nil	597683	Chalvenahatti	Less than 5	597744	Ranakunde
Nil	597711	Attiwad	Less than 5	597748	Rajahansagad
Nil	597712	Maranhhol	Less than 5	597749	Nandihalli
Nil	597723	Sonoli	Less than 5	597750	Nagenahatti
Nil	597731	Yalebail	Less than 5	597751	Zad-Shahapur
Nil	597733	Dhamne S.Bailur	Less than 5	597752	Dhamane S.Belgaum
Nil	597735	Badas (Inam)	Less than 5	597761	Modge
Nil	597747	Sulge (Yellur)	Less than 5	597762	Balekundri (B.K)
Nil	597774	Shaganamatti	Less than 5	597764	Balekundri (K.H)
Nil	597782	Sutgatti (Ah)	Less than 5	597765	Nilaji
Nil	597790	Virapankoppa	Less than 5	597766	Shindoli (Part)
Less than 5	597684	Kedanur	Less than 5	597767	Basarikatti
Less than 5	597685	Mannikeri	Less than 5	597772	Halaga
Less than 5	597686	Agasage	Less than 5	597773	Bastawad
Less than 5	597687	Kadoli	Less than 5	597775	Kondaskoppa
Less than 5	597688	Jafarwadi	Less than 5	597776	Kamakahatti
Less than 5	597691	Goundawad (Part)	Less than 5	597780	Aralikatti
Less than 5	597693	Bendi	Less than 5	597781	Bagewadi
Less than 5	597709	Chandgad	Less than 5	597784	Ankalagi (Badalankalagi)
Less than 5	597710	Bekkinakeri	Less than 5	597785	Hulikavi
Less than 5	597715	Ambewadi	Less than 5	597786	Bhendigeri
Less than 5	597716	Sulge (Uchagaon)	Less than 5	597787	Gajapati
Less than 5	597717	Kallehol	Less than 5	597789	Kukadoli
Less than 5	597718	Uchagaon	Less than 5	597791	Mutnal
Less than 5	597720	Turamari	5 - 10	597681	Handiganur
Less than 5	597721	Bachi	5 - 10	597690	Alatage
Less than 5	597725	Bokanur	5 - 10	597707	Muchandi
Less than 5	597726	Savagaon	5 - 10	597714	Mannur
Less than 5	597727	Mandoli	5 - 10	597724	Belgundi
Less than 5	597729	Bijagarni	5 - 10	597738	Karle
Less than 5	597730	Kavlewadi	5 - 10	597741	Kuttalawadi
Less than 5	597732	Rakaskop	5 - 10	597746	Desur
Less than 5	597734	Belvatti	5 - 10	597754	Khanagaon (K.H.)

## APPENDIX VII B -VILLAGE DIRECTORY

## LIST OF VILLAGES ACCORDING TO THE PROPORTION OF THE SCHEDULED TRIBES TO THE TOTAL POPULATION BY RANGES

Range of Scheduled Tribes population (percentages)	Location code number	Name of village	Range of Scheduled Tribes population (percentages)	Location code number	Name of village
1	2	3	1	2	3
5 - 10	597755	Khanagaon (B.K)	41 - 50	597742	Santibastawad
5 - 10	597758	Karadiguddi	41 - 50	597745	Waghawade
5 - 10	597763	Honnihal	51 - 75	597674	Halabhavi
5 - 10	597768	Mavinakatti	51 - 75	597678	Kurihal (K.H)
5 - 10	597770	Tarihal	51 - 75	597682	Mahalenahatti
5 - 10	597779	Bassapur	76 and above	597673	Ramdurg
11 - 20	597668	Parsenahatti	76 and above	597675	Heggere
11 - 20	597671	Godihal	76 and above	597694	Sonatti
11 - 20	597672	Bhutaramanahatti	76 and above	597696	Dharanatti
11 - 20	597692	Honaga	76 and above	597698	Panagutti
11 - 20	597708	Aste	76 and above	597703	Otamadu (Kabalapur)
11 - 20	597713	Gojage	76 and above	597704	Kabalapur
11 - 20	597719	Basurte			(Bharmyanatti)
11 - 20	597722	Kudremani	76 and above	597705	Karvinkumpi
11 - 20	597728	Hangarge	76 and above	597756	Chandur
11 - 20	597736	Baknur	76 and above	597757	Tumarguddi
11 - 20	597743	Bahadarwadi	76 and above	597760	Yaddalabhavi-Hatti
11 - 20	597769	Chandanhosur			
11 - 20	597771	Mastamardi			
11 - 20	597778	Hulikatti	<b>CD BLOCK: Khanapur (0007)</b>		
11 - 20	597783	Kanvi Karvinakoppa	Nil	597803	Huland
11 - 20	597788	Badas (K.H)	Nil	597804	Chigule
21 - 30	597676	Bamarge	Nil	597806	Chorla
21 - 30	597679	Kattanabhavi	Nil	597807	Parwad
21 - 30	597689	Devagiri	Nil	597809	Betne
21 - 30	597702	Hudali	Nil	597810	Talawade
21 - 30	597706	Kalakhamb	Nil	597811	Golyali
21 - 30	597759	Marihal	Nil	597812	Betageri
21 - 30	597777	Kolikopp	Nil	597813	Torali
31 - 40	597669	Sutagatti	Nil	597815	Gawase
31 - 40	597670	Ningenhatti	Nil	597816	Amagaon
31 - 40	597700	Harankol	Nil	597817	Chapoli
31 - 40	597739	Navage	Nil	597818	Kalmani
31 - 40	597753	Yaramale	Nil	597820	Devachihatti
41 - 50	597680	Bodakyanhatti	Nil	597822	Morab
			Nil	597825	Olamani

## APPENDIX VII B - VILLAGE DIRECTORY

## LIST OF VILLAGES ACCORDING TO THE PROPORTION OF THE SCHEDULED TRIBES TO THE TOTAL POPULATION BY RANGES

Range of Scheduled Tribes population (percentages)	Location code number	Name of village	Range of Scheduled Tribes population (percentages)	Location code number	Name of village
1	2	3	1	2	3
Nil	597828	Budase	Nil	597906	Bekwad
Nil	597829	Mugawade	Nil	597908	Hire-Angrolli
Nil	597830	Kabanali	Nil	597911	Bogur
Nil	597832	Kanjale	Nil	597913	Holda
Nil	597837	Malavi	Nil	597914	Kelil
Nil	597852	Khemewadi	Nil	597915	Mendil
Nil	597853	Nidagal	Nil	597916	Degaon
Nil	597854	Topinkatti	Nil	597917	Gavali
Nil	597857	Jainkoppa	Nil	597918	Pastoli
Nil	597858	Lokoli	Nil	597919	Kongale
Nil	597859	Sannahosur	Nil	597920	Jamagaon
Nil	597860	Bhandargali	Nil	597921	Hemmadaga
Nil	597861	Baragaon	Nil	597922	Abanali
Nil	597862	Dukkarwadi	Nil	597924	Manturga
Nil	597869	Karambal	Nil	597927	Dongargaon
Nil	597870	Koundal	Nil	597929	Akrali
Nil	597871	Jalage	Nil	597930	Mohiset
Nil	597875	Balogi	Nil	597932	Ambewadi
Nil	597876	Yadoga	Nil	597934	Tivoli
Nil	597877	Lakkebail	Nil	597936	Shedegali
Nil	597878	Kamsinkop	Nil	597937	Honakal
Nil	597884	Karvinkop	Nil	597938	Gangawali
Nil	597887	Chikadinkop	Nil	597940	Shindhholli
Nil	597890	Vaddebail	Nil	597941	Dhokegali
Nil	597891	Chapagaon	Nil	597942	Manikwadi
Nil	597892	Allehol	Nil	597948	Jatage
Nil	597893	Shivoli	Nil	597949	Bhalake (K.H.)
Nil	597894	Karalga	Nil	597951	Shimpewadi
Nil	597895	Hebbal	Nil	597952	Karanjal
Nil	597897	Channewadi	Nil	597953	Padalwadi
Nil	597898	Bhuttewadi	Nil	597954	Halasal
Nil	597899	Zunjawad K.Nandagad	Nil	597955	Anagadi
Nil	597902	Hadalaga	Nil	597956	Kapoli (K.G.)
Nil	597903	Deminkop	Nil	597957	Ghose (B.K.)
Nil	597905	Banki-Basarikatti	Nil	597958	Potoli

## APPENDIX VII B -VILLAGE DIRECTORY

## LIST OF VILLAGES ACCORDING TO THE PROPORTION OF THE SCHEDULED TRIBES TO THE TOTAL POPULATION BY RANGES

Range of Scheduled Tribes population (percentages)	Location code number	Name of village	Range of Scheduled Tribes population (percentages)	Location code number	Name of village
1	2	3	1	2	3
Nil	597959	Machali	Less than 5	597808	Chikhale
Nil	597960	Satanali	Less than 5	597821	Bailur
Nil	597961	Manjarpai (K.G.)	Less than 5	597823	Uchawade
Nil	597962	Mundwad-Pimpale	Less than 5	597824	Kusamalli
Nil	597963	Gharli	Less than 5	597826	Jamboti
Nil	597964	Chinchewadi	Less than 5	597827	Kapoli K.Chapoli
Nil	597965	Kodagai	Less than 5	597834	Nilawade
Nil	597966	Shivathan	Less than 5	597835	Daroli
Nil	597967	Shindholi (K.H.)	Less than 5	597838	Alloli-Kansoli
Nil	597968	Shindholli (B.K.)	Less than 5	597839	Modekop
Nil	597969	Bhatewadi	Less than 5	597842	Nagurda
Nil	597971	Ghotagali	Less than 5	597843	Harasanwadi
Nil	597973	Tarawad	Less than 5	597844	Bacholi
Nil	597974	Suwatawadi	Less than 5	597845	Ramgurwadi
Nil	597977	Jambegali	Less than 5	597846	Ganebail
Nil	597978	Bastawad	Less than 5	597848	Idalhond
Nil	597979	Sulegali	Less than 5	597849	Garlagunji
Nil	597981	Bijagarni	Less than 5	597850	Singinkop
Nil	597983	Mendegali	Less than 5	597851	Ankale
Nil	597985	Merada	Less than 5	597856	Devalatti
Nil	597986	Karajagi	Less than 5	597863	Mudewadi
Nil	597987	Kirhalashi	Less than 5	597864	Hattar Gunji
Nil	597989	Gundapi	Less than 5	597866	Manasapur
Nil	597990	Sagare	Less than 5	597867	Asoga
Nil	597991	Nanjankodal	Less than 5	597868	Rumewadi
Nil	597992	Doddebail	Less than 5	597872	Kuppatagiri
Nil	597993	Junjwad (K.G.)	Less than 5	597874	Doddahosur
Nil	597995	Hindalagi	Less than 5	597879	Parishwad
Nil	597997	Hulikottal	Less than 5	597881	Hire-Hattiholi
Nil	598006	Maskenahatti	Less than 5	597882	Chikkahattiholi
Nil	598012	Karikatti	Less than 5	597883	Jikanur
Nil	598013	Kukenatti	Less than 5	597885	Chikkamanoli
		Alias (Ramapur)	Less than 5	597888	Kagganagi
Nil	598015	Surapur	Less than 5	597889	Kodachwad
Less than 5	597805	Kanakumbi	Less than 5	597896	Navage

## APPENDIX VII B - VILLAGE DIRECTORY

## LIST OF VILLAGES ACCORDING TO THE PROPORTION OF THE SCHEDULED TRIBES TO THE TOTAL POPULATION BY RANGES

Range of Scheduled Tribes population (percentages)	Location code number	Name of village	Range of Scheduled Tribes population (percentages)	Location code number	Name of village
1	2	3	1	2	3
Less than 5	597900	Kasabanandgad	5 - 10	597886	Hiremanoli
Less than 5	597904	Avarolli	5 - 10	597901	Khairwad
Less than 5	597926	Shiroli	5 - 10	597943	Gunji
Less than 5	597928	Warkhadpatye	5 - 10	597980	Nagaragali
Less than 5	597933	Sangargali	5 - 10	597998	Handur
Less than 5	597935	Haruri	5 - 10	598002	Golihalli
Less than 5	597939	Savargali	5 - 10	598008	Tavargatti
Less than 5	597947	Diggegali	5 - 10	598017	Linganmath
Less than 5	597950	Bhalake(B.K)	5 - 10	598018	Gundolli
Less than 5	597970	Malwad	11 - 20	597836	Otoli
Less than 5	597972	Devarai	11 - 20	597847	Nittur
Less than 5	597975	Kumbarda	11 - 20	597873	Khanapur (Rural)
Less than 5	597976	Bamanakop	11 - 20	597910	Itagi
Less than 5	597982	Halashi	11 - 20	597912	Gandigwad
Less than 5	597984	Halaga	11 - 20	597931	Kirawale (K.G.)
Less than 5	597988	Hattarwad	11 - 20	597944	Kamatage
Less than 5	597994	Bidi	11 - 20	597945	Watre
Less than 5	597996	Chick-Angrolli	11 - 20	597946	Ghose (K.H.)
Less than 5	597999	Kasamalagi	21 - 30	597819	Habbanatti
Less than 5	598000	Mangenkop-	21 - 30	597833	Amboli
		Alias Ghosenatti	21 - 30	597841	Katagali
Less than 5	598001	Adi	21 - 30	597855	Bidarbhavi
Less than 5	598003	Chankebail	21 - 30	597907	Kadatanbagewadi
Less than 5	598004	Gastoli	21 - 30	597909	Tolagi
Less than 5	598005	Bhuranaki	21 - 30	597923	Nerase
Less than 5	598007	Balagund	21 - 30	597925	Teregali
Less than 5	598010	Godholi	31 - 40	598009	Bhistenatti
Less than 5	598011	Chunchwad	51 - 75	597840	Thirthkunde
Less than 5	598014	Kerwad (Gundyanati)			
Less than 5	598016	Kakkeri			
Less than 5	598019	Godageri			
Less than 5	598020	Pur			
5 - 10	597814	Amate			
5 - 10	597865	Halakarni			
5 - 10	597880	Gadikop			
			<b>CD BLOCK: Sampgaon (0008)</b>		
			Nil	598052	Hiremele
			Nil	598060	Chick-Bagewadi
			Nil	598064	Kallur
			Nil	598067	Pattihal Kariyat
					Sampgaon



## APPENDIX VII B -VILLAGE DIRECTORY

## LIST OF VILLAGES ACCORDING TO THE PROPORTION OF THE SCHEDULED TRIBES TO THE TOTAL POPULATION BY RANGES

Range of Scheduled Tribes population (percentages)	Location code number	Name of village	Range of Scheduled Tribes population (percentages)	Location code number	Name of village
1	2	3	1	2	3
Nil	598072	Amarapur	Less than 5	598099	Awaradi
Nil	598074	Veerapur	Less than 5	598101	Bassapur
Nil	598075	Marganakoppa	Less than 5	598104	Basarkhod
Nil	598081	Kadatnal	Less than 5	598105	Degulhalli
Nil	598094	Dematti	Less than 5	598107	Degaon
Nil	598095	Chikkanadihalli	Less than 5	598108	Giriyal-Kariyat
Nil	598102	Shigihalli Kariyat	Less than 5	598109	Channapur
		Ambadagatti	Less than 5	598110	Kittur
Nil	598113	Shivanur	Less than 5	598111	Yettinkeri
Nil	598131	Holinagalapur	Less than 5	598112	Nichanaki
Nil	598145	Hirebellikatti	Less than 5	598114	Marigeri
Less than 5	598039	Mattikoppa	Less than 5	598115	Dombarkoppa
Less than 5	598047	Nagnur	Less than 5	598116	Honnapur
Less than 5	598048	Bhavihal	Less than 5	598119	Sanikoppa
Less than 5	598049	Yaragoppa	Less than 5	598120	Chivatagundi
Less than 5	598062	Gaddikurvinkoppa	Less than 5	598124	Amatur
Less than 5	598063	Mardinagalapur	Less than 5	598129	Hiremulakur
Less than 5	598068	Sampagaon (Bailhongal)	Less than 5	598130	Bevinkoppa
Less than 5	598071	Kesarkoppa	Less than 5	598133	Sangolli
Less than 5	598073	M.K.Hubli	Less than 5	598134	Garjur
Less than 5	598076	Dastikoppa	Less than 5	598140	Mugabasav
Less than 5	598078	Kadrolli	Less than 5	598141	Udikeri
Less than 5	598079	Hunshikatti	Less than 5	598143	Pattihal K.B.
Less than 5	598080	Turamari	Less than 5	598144	Siddasamudra
Less than 5	598083	Savatagi	Less than 5	598146	Turakarshigihalli
Less than 5	598086	Kotabagi	Less than 5	598147	Kadasagatti
Less than 5	598087	Hulikatti Kariyat	Less than 5	598149	Budrakatti
		Ambadagatti	Less than 5	598150	Govanakoppa
Less than 5	598089	Ambadagatti	Less than 5	598153	Dodawad
Less than 5	598090	Tegur	Less than 5	598154	Nanagundikoppa
Less than 5	598091	Tigadolli	5 - 10	598023	Deshanur
Less than 5	598093	Ugarkhod	5 - 10	598035	Mekalmaradi
Less than 5	598096	Hirenandihalli	5 - 10	598037	Somanatti
Less than 5	598097	Jamalur	5 - 10	598042	Sutagatti
Less than 5	598098	Metyal	5 - 10	598043	Bairanatti

## APPENDIX VII B - VILLAGE DIRECTORY

## LIST OF VILLAGES ACCORDING TO THE PROPORTION OF THE SCHEDULED TRIBES TO THE TOTAL POPULATION BY RANGES

Range of Scheduled Tribes population (percentages)	Location code number	Name of village	Range of Scheduled Tribes population (percentages)	Location code number	Name of village
1	2	3	1	2	3
5 - 10	598044	Yaraguddi	11 - 20	598138	Lingadahalli
5 - 10	598046	Muraki Bhavi	11 - 20	598139	Budihal
5 - 10	598059	Benachinamardi	21 - 30	598026	Koldur
5 - 10	598061	Tigadi	21 - 30	598028	Ujjanatti
5 - 10	598065	Holihosur	21 - 30	598034	Vannur
5 - 10	598069	Yaradal	21 - 30	598036	Kalkuppi
5 - 10	598070	Neginhal	21 - 30	598054	Ganikoppa
5 - 10	598082	Kulamanatti	21 - 30	598066	Kuragund
5 - 10	598084	Khodanapur	21 - 30	598117	Kulavalli
5 - 10	598100	Mallapur Kariyat	21 - 30	598118	Katri Daddi
		Ambadagatti	21 - 30	598123	Devalapur
5 - 10	598103	Timmapur	21 - 30	598132	Gudadur
5 - 10	598106	Bailur	21 - 30	598136	Jalikoppa
5 - 10	598122	Bailhongal (Rural)	21 - 30	598152	Gudikatti
5 - 10	598125	Anigol	31 - 40	598050	Jakkanaikanakoppa
5 - 10	598126	Korvikoppa	31 - 40	598055	Shigihalli Kariyat
5 - 10	598127	Wakkund			Sampagaon
5 - 10	598135	Kenganoor	31 - 40	598056	Pularkoppa
5 - 10	598142	Belawadi	31 - 40	598057	Navalgatti
5 - 10	598148	Bidaragaddi	41 - 50	598024	Mohare
5 - 10	598151	Chikkabellikatti	41 - 50	598027	Mallapur Kariyat
11 - 20	598025	Nesargi			Nesargi
11 - 20	598038	Madanbhavi	41 - 50	598029	Hanabar Hatti
11 - 20	598041	Hanamana Hatti	41 - 50	598088	Honnidibba
11 - 20	598045	Lakkundi	51 - 75	598032	Mastamaradi
11 - 20	598051	Hannikeri	51 - 75	598033	Sunakumpi
11 - 20	598053	Marikatti	51 - 75	598040	Hogarti
11 - 20	598058	Giriyal Kariyat	76 and above	598030	Gajaminhal
		Bagewadi	76 and above	598031	Hoskoti
11 - 20	598077	Devarashighihalli	<b>CD BLOCK: Paragad (0009)</b>		
11 - 20	598085	Kalabhavi	Nil	598155	Akkisagar
11 - 20	598092	Bachanakeri	Nil	598158	Mugalihal
11 - 20	598121	Bailwad	Nil	598203	Jangamabudagatti
11 - 20	598128	Chikkmulakur	Nil	598204	Shivanagar
11 - 20	598137	Arawalli	Nil	598219	Yenagi

## APPENDIX VII B -VILLAGE DIRECTORY

## LIST OF VILLAGES ACCORDING TO THE PROPORTION OF THE SCHEDULED TRIBES TO THE TOTAL POPULATION BY RANGES

Range of Scheduled Tribes population (percentages)	Location code number	Name of village	Range of Scheduled Tribes population (percentages)	Location code number	Name of village
1	2	3	1	2	3
Nil	598231	Katral	Less than 5	598248	Betasur
Nil	598240	Kencharamanahal	Less than 5	598252	Hirekumbi
Nil	598251	Dugabal	Less than 5	598253	Renukanagar
Nil	598257	Teggihal	Less than 5	598256	Manolli
Nil	598258	Jakabal	Less than 5	598263	Bhandara Halli
Nil	598259	Kitadal	Less than 5	598265	Hirur
Nil	598260	Artagall	Less than 5	598267	Vatnal
Nil	598264	Hallur	Less than 5	598277	Kallapur
Nil	598269	Kadihalli	Less than 5	598278	Govanakoppa Inam
Nil	598271	Ramanagar	Less than 5	598279	Haralakatti
Less than 5	598156	Dasanal	Less than 5	598281	Hoolikatti
Less than 5	598157	Mellikeri	Less than 5	598283	Chikkumbi
Less than 5	598164	Korakoppa	5 - 10	598159	Govanakoppa K.S.
Less than 5	598165	Sattigeri	5 - 10	598163	Itnal
Less than 5	598176	Yaragatti	5 - 10	598177	Soppadla
Less than 5	598185	Shrirangapur	5 - 10	598178	Rainapur
Less than 5	598187	Madlur	5 - 10	598183	Jalikatti
Less than 5	598188	Mabanur	5 - 10	598184	Jeevapur
Less than 5	598196	Gontamar	5 - 10	598199	Harugoppa
Less than 5	598198	Inchal	5 - 10	598202	Mahantheshnagar
Less than 5	598206	Girinagar	5 - 10	598211	Marakumbi
Less than 5	598210	Hirekoppa K.M.	5 - 10	598225	Karlakatti
Less than 5	598213	Hosur	5 - 10	598234	Kenchalarkop
Less than 5	598217	Matolli	5 - 10	598236	Shingarkop
Less than 5	598218	Ingalagi	5 - 10	598237	Mugali
Less than 5	598220	Sutagatti	5 - 10	598247	Yadravi
Less than 5	598226	Venkateshnagar	5 - 10	598249	Ugaragol
Less than 5	598227	Aladakatti K.Y	5 - 10	598261	Basaragi Inam
Less than 5	598230	Badli	5 - 10	598266	Shindhogi
Less than 5	598238	Asundi	5 - 10	598282	Hooli
Less than 5	598239	Karikatti	5 - 10	598284	Chulaki
Less than 5	598241	Yadahalli	5 - 10	598286	Achamatti
Less than 5	598242	Sangreshkoppa	11 - 20	598170	Shivapur
Less than 5	598243	Chikkulligeri	11 - 20	598179	Aladakatti K.M
Less than 5	598244	Inamhongal	11 - 20	598181	Tallur



## APPENDIX VII B -VILLAGE DIRECTORY

## LIST OF VILLAGES ACCORDING TO THE PROPORTION OF THE SCHEDULED TRIBES TO THE TOTAL POPULATION BY RANGES

Range of Scheduled Tribes population (percentages)	Location code number	Name of village	Range of Scheduled Tribes population (percentages)	Location code number	Name of village
1	2	3	1	2	3
Nil	598333	Krishnanagar	Less than 5	598331	M.Khanapur
Nil	598338	Idagal	Less than 5	598332	M.Kallapur
Nil	598341	Chikkamulangi	Less than 5	598334	Kalamad
Nil	598343	Bennur	Less than 5	598335	Mudenur
Nil	598345	Hiretadashi	Less than 5	598336	Halagatti
Nil	598352	Sarakote Devapur	Less than 5	598339	Lingadal
Nil	598353	Venkateshwarnagar	Less than 5	598340	Hiremulangi
Nil	598355	Gokulnagar	Less than 5	598344	Chiktadashi
Nil	598356	Durganagar	Less than 5	598346	Kesaragoppa
Nil	598378	Rankalkoppa	Less than 5	598347	Totagatti
Nil	598391	Kallur	Less than 5	598348	Sidnal
Nil	598392	Mullur	Less than 5	598350	Narasapur
Less than 5	598287	Hulkund	Less than 5	598351	Bannur
Less than 5	598288	Kunnal	Less than 5	598354	Obalapur
Less than 5	598290	Kamakeri	Less than 5	598357	Aribenchi
Less than 5	598291	Guttigoli	Less than 5	598359	Sunnal
Less than 5	598292	Hosakoti	Less than 5	598360	Chilamur
Less than 5	598293	Tondikatti	Less than 5	598361	Katakol
Less than 5	598295	Bhagojikoppa	Less than 5	598362	Toranagatti
Less than 5	598296	Hirekoppa K.S.	Less than 5	598363	Ujjinakoppa
Less than 5	598298	Murakatnal	Less than 5	598364	Padamandi
Less than 5	598299	K.Chandargi	Less than 5	598365	Chunchanur
Less than 5	598300	Gudagoppa	Less than 5	598366	Hanama Sagar
Less than 5	598303	Bijaguppi	Less than 5	598369	Bochabal
Less than 5	598306	Kadampur	Less than 5	598374	Ramapur
Less than 5	598307	Boodanur	Less than 5	598375	Haletoragal
Less than 5	598308	Kullur	Less than 5	598376	Turanur (Part)
Less than 5	598316	Dadibhavi Salapur	Less than 5	598377	Kilabanur (Part)
Less than 5	598317	Naganur	Less than 5	598379	Dodamangadi
Less than 5	598319	Batakurki	Less than 5	598380	Chinchakhandi
Less than 5	598322	Chennapur	Less than 5	598382	Kolachi
Less than 5	598325	Soppadla	Less than 5	598389	Jalikatti
Less than 5	598327	Hanamapur S.U.	Less than 5	598390	Lakhanayakanakoppa
Less than 5	598329	Karadigudda	Less than 5	598395	Kittur
Less than 5	598330	M.Timmapur	Less than 5	598397	Shivapeth

## APPENDIX VII B - VILLAGE DIRECTORY

## LIST OF VILLAGES ACCORDING TO THE PROPORTION OF THE SCHEDULED TRIBES TO THE TOTAL POPULATION BY RANGES

Range of Scheduled Tribes population (percentages)	Location code number	Name of village	Range of Scheduled Tribes population (percentages)	Location code number	Name of village
1	2	3	1	2	3
Less than 5	598398	Awaradi	11 - 20	598349	Godachi
Less than 5	598400	Chikkoppa S.K.	11 - 20	598367	Khanapeth
Less than 5	598401	Kalhal	11 - 20	598384	Gonnagar
5 - 10	598294	Chippalkatti	11 - 20	598386	Maradagi
5 - 10	598328	Umatar	11 - 20	598393	Mudenkoppa
5 - 10	598342	Hosakeri	11 - 20	598394	Kadlikoppa
5 - 10	598368	Gonaganur	11 - 20	598396	Revadikoppa
5 - 10	598370	Mallapur	11 - 20	598399	Sangal
5 - 10	598372	K.Junipeth	21 - 30	598337	Mudakavi
5 - 10	598373	Halolli	21 - 30	598358	Kankanwadi
5 - 10	598381	Ghatakanur	21 - 30	598383	Huligoppa
5 - 10	598385	Sureban	31 - 40	598326	Aneguddi
5 - 10	598387	Hampiholi	31 - 40	598371	Maganur
5 - 10	598388	Manihal			

## APPENDIX VIII - VILLAGE DIRECTORY

## NUMBER OF VILLAGES UNDER EACH GRAMPANCHAYAT (C.D.BLOCK WISE)

Panchayat Code	Name of Panchayat	Total geographical area	No. of villages	Location Code	No. of House holds	Total Population	Scheduled Caste Population	Scheduled Tribes population	Total Income	Total Expenditure
1	2	3	4	5	6	7	8	9	10	11

NA





**SECTION - II TOWN DIRECTORY  
STATEMENTS**

**STATEMENT-I**  
**STATUS AND GROWTH HISTORY**

Sl. No.	Class, name and civic status of town	Location Code No.	Name of Taluk/ Tahsil/ Police Station/ Islands etc.	Name of CD block	Area (sq. Km.)	Number of households including houseless households (2011 Census)	Schedule d Castes Populatio n (2011 Census)	Scheduled Tribes Populatio n (2011 Census)	Population and		
									1901	1911	1921
1	2	3	4	5	6	7	8	9	10	11	12
1	II, Nipani (CMC), CMC	2955505433803021	Chikodi		20.21	14094	11223	1024	1139 4 (0)	10476 (-8.06)	11272 (7.06)
2	III, Sadalggi (TP), TP	2955505433803022	Chikodi		14.67	5080	3700	176	0 (0)	0 (0)	0 (0)
3	III, Chikodi (TMC), TMC	2955505433803023	Chikodi		18.48	8203	7862	402	0 (0)	0 (0)	0 (0)
4	III, Athni (TMC + OG), TMC	2955505434803024	Athni		9.095	9991	10253	329	1110 7 (0)	11157 (0.45)	10549 (-5.45)
5	III, Kudchi (TP), TP	2955505435803025	Raybag		4.89	4243	2473	649	0 (0)	0 (0)	0 (0)
6	IV, Raybag (TP), TP	2955505435803026	Raybag		6.81	3850	3994	105	0 (0)	0 (0)	0 (0)
7	III, Mudalgi (TMC), TMC	2955505436803027	Gokak		11.52	5556	4459	287	0 (0)	0 (0)	0 (0)
8	IV, Konnur (TP), TP	2955505436803028	Gokak		33.38	4126	2578	4656	0 (0)	0 (0)	0 (0)
9	V, Gokak Falls (NAC), NAC	2955505436803029	Gokak		3.92	1690	960	3081	0 (0)	0 (0)	0 (0)
10	II, Gokak (CMC), CMC	2955505436803030	Gokak		18.8	16288	6692	3838	9860 (0)	5607 (-43.13)	9759 (74.05)
11	III, Sankeshwar (TMC), TMC	2955505437803031	Hukeri		7.29	7773	5732	793	0 (0)	0 (0)	0 (0)

**STATEMENT-I**  
**STATUS AND GROWTH HISTORY**

<b>Growth rate ( in brackets) of the town at the Censuses of</b>									<b>Density (2011 Census)</b>	<b>Sex ratio</b>		
<b>1931</b>	<b>1941</b>	<b>1951</b>	<b>1961</b>	<b>1971</b>	<b>1981</b>	<b>1991</b>	<b>2001</b>	<b>2011</b>		<b>1991</b>	<b>2001</b>	<b>2011</b>
<b>13</b>	<b>14</b>	<b>15</b>	<b>16</b>	<b>17</b>	<b>18</b>	<b>19</b>	<b>20</b>	<b>21</b>	<b>22</b>	<b>23</b>	<b>24</b>	<b>25</b>
17857 (58.42)	16387 (-8.23)	24325 (48.44)	29374 (20.76)	35116 (19.55)	41783 (18.99)	51624 (23.55)	58081 (12.51)	62865 (8.24)	3111	983	990	1006
0 (0)	0 (0)	11887 (0)	13479 (13.39)	12508 (-7.2)	13911 (11.22)	15614 (12.24)	20202 (29.38)	23790 (17.76)	1622	942	961	988
9199 (0)	10070 (9.47)	13713 (36.18)	15745 (14.82)	18338 (16.47)	22789 (24.27)	27279 (19.7)	32823 (20.32)	38307 (16.71)	2073	934	947	989
12868 (21.98)	13783 (7.11)	17089 (23.99)	19479 (13.99)	24378 (25.15)	27549 (13.01)	32041 (16.31)	40950 (27.8)	47842 (16.83)	5260	970	967	990
0 (0)	0 (0)	8608 (0)	11690 (35.8)	14085 (20.49)	18491 (31.28)	21197 (14.63)	19843 (- 6.39)	23154 (16.69)	4735	944	922	950
0 (0)	0 (0)	5926 (0)	0 (0)	12241 (0)	9635 (- 21.29)	12408 (28.78)	15929 (28.38)	18736 (17.62)	2751	915	924	975
0 (0)	0 (0)	0 (0)	0 (0)	10557 (0)	17812 (68.72)	26575 (49.2)	29893 (12.49)	29128 (- 2.56)	2528	960	972	982
0 (0)	0 (0)	15282 (0)	20795 (36.08)	15817 (-23.94)	20252 (28.04)	14937 (-26.24)	17980 (20.37)	19386 (7.82)	581	948	961	1007
0 (0)	3978 (0)	0 (0)	0 (0)	9661 (0)	11587 (19.94)	11121 (-4.02)	10043 (-9.69)	8080 (-19.55)	2061	938	964	1007
11478 (17.61)	13826 (20.46)	17694 (27.98)	21854 (23.51)	29960 (37.09)	42496 (41.84)	52080 (22.55)	67170 (28.97)	79121 (17.79)	4209	958	964	997
0 (0)	0 (0)	13186 (0)	15045 (14.1)	18950 (25.96)	24018 (26.74)	27244 (13.43)	32511 (19.33)	34637 (6.54)	4751	950	949	993

**STATEMENT-I**  
**STATUS AND GROWTH HISTORY**

Sl. No.	Class, name and civic status of town	Location Code No.	Name of Taluk/ Tahsil/ Police Station/ Islands etc.	Name of CD block	Area (sq. Km.)	Number of households including houseless households (2011 Census)	Schedule d Castes Populatio n (2011 Census)	Scheduled Tribes Populatio n (2011 Census)	Population and		
									1901	1911	1921
1	2	3	4	5	6	7	8	9	10	11	12
12	III, Hukeri (TP), TP	2955505437803032	Hukeri		6.23	4924	2778	488	0 (0)	0 (0)	0 (0)
13	I, Belgaum (M Corp. + OG), M Corp.	2955505438803033	Belgaum		99.61	111874	38404	15997	2243 4 (0)	29636 (32.1)	36354 (22.67)
14	IV, Belgaum Cantonment (CB),	2955505438803034	Belgaum		7.2	3814	2497	573	1064 1 (0)	11172 (4.99)	10014 (- 10.36)
15	IV, Kakati (CT), CT	2955505438597792	Belgaum	Belgaum	18.09	3056	1035	1065	0 (0)	0 (0)	0 (0)
16	IV, Hindalgi (CT), CT	2955505438597793	Belgaum	Belgaum	5.46	3240	1402	173	0 (0)	0 (0)	0 (0)
17	V, Kangrali (KH) (CT), CT	2955505438597794	Belgaum	Belgaum	4.44	1836	719	119	0 (0)	0 (0)	0 (0)
18	IV, Kangrali (BK) (CT), CT	2955505438597795	Belgaum	Belgaum	4.85	2336	1029	579	0 (0)	0 (0)	0 (0)
19	V, Sulebhavi (CT), CT	2955505438597796	Belgaum	Belgaum	4.03	1686	324	656	0 (0)	0 (0)	0 (0)
20	IV, Sambra (CT), CT	2955505438597797	Belgaum	Belgaum	9.28	2258	807	86	0 (0)	0 (0)	0 (0)
21	V, Mutga (CT), CT	2955505438597798	Belgaum	Belgaum	8.1	1687	478	96	0 (0)	0 (0)	0 (0)
22	IV, Benakanahalli (CT), CT	2955505438597799	Belgaum	Belgaum	8.18	2362	3113	206	0 (0)	0 (0)	0 (0)

**STATEMENT-I**  
**STATUS AND GROWTH HISTORY**

<b>Growth rate ( in brackets) of the town at the Censuses of</b>									<b>Density</b>	<b>Sex ratio</b>		
									<b>(2011</b>			
									<b>Census)</b>			
<b>1931</b>	<b>1941</b>	<b>1951</b>	<b>1961</b>	<b>1971</b>	<b>1981</b>	<b>1991</b>	<b>2001</b>	<b>2011</b>		<b>1991</b>	<b>2001</b>	<b>2011</b>
<b>13</b>	<b>14</b>	<b>15</b>	<b>16</b>	<b>17</b>	<b>18</b>	<b>19</b>	<b>20</b>	<b>21</b>	<b>22</b>	<b>23</b>	<b>24</b>	<b>25</b>
0 (0)	0 (0)	9455 (0)	10751 (13.71)	12463 (15.92)	15545 (24.73)	17398 (11.92)	19917 (14.48)	22988 (15.42)	3690	941	954	989
49873 (37.19)	71831 (44.03)	101110 (40.76)	127885 (26.48)	192427 (50.47)	274430 (42.62)	369177 (34.53)	454999 (23.25)	490045 (7.7)	4920	933	952	988
11430 (14.14)	14431 (26.26)	16717 (15.84)	18905 (13.09)	21445 (13.44)	25942 (20.97)	23953 (-7.67)	23779 (-0.73)	19411 (-18.37)	2696	778	691	777
0 (0)	0 (0)	0 (0)	0 (0)	0 (0)	0 (0)	0 (0)	0 (0)	13946 (0)	771	0	0	975
0 (0)	0 (0)	3717 (0)	4427 (19.1)	0 (0)	0 (0)	9282 (58.99)	10862 (17.02)	13741 (26.51)	2517	866	858	947
0 (0)	0 (0)	1342 (0)	1660 (23.7)	0 (0)	0 (0)	6145 (113.15)	8425 (37.1)	8204 (-2.62)	1848	983	946	972
0 (0)	0 (0)	1611 (0)	2041 (26.69)	0 (0)	0 (0)	5922 (86.87)	8415 (42.1)	10496 (24.73)	2164	962	952	991
0 (0)	0 (0)	0 (0)	0 (0)	0 (0)	0 (0)	0 (0)	0 (0)	8503 (0)	2110	0	0	1028
0 (0)	0 (0)	0 (0)	0 (0)	0 (0)	0 (0)	0 (0)	0 (0)	13159 (0)	1418	0	0	595
0 (0)	0 (0)	0 (0)	0 (0)	0 (0)	0 (0)	0 (0)	0 (0)	7561 (0)	933	0	0	992
0 (0)	0 (0)	0 (0)	0 (0)	0 (0)	0 (0)	0 (0)	0 (0)	10999 (0)	1345	0	0	969

**STATEMENT-I**  
**STATUS AND GROWTH HISTORY**

Sl. No.	Class, name and civic status of town	Location Code No.	Name of Taluk/ Tahsil/ Police Station/ Islands etc.	Name of CD block	Area (sq. Km.)	Number of households including houseless households (2011 Census)	Schedule d Castes Populatio n (2011 Census)	Scheduled Tribes Populatio n (2011 Census)	Population and		
									1901	1911	1921
1	2	3	4	5	6	7	8	9	10	11	12
23	IV, Peeranwadi (CT), CT	2955505438597800	Belgaum	Belgaum	9.59	4130	1096	767	0 (0)	0 (0)	0 (0)
24	IV, Machche (CT), CT	2955505438597801	Belgaum	Belgaum	11.63	4149	1618	940	0 (0)	0 (0)	0 (0)
25	IV, Yellur (CT), CT	2955505438597802	Belgaum	Belgaum	13.17	2638	520	57	0 (0)	0 (0)	0 (0)
26	IV, Khanapur (TP), TP	2955505439803035	Khanapur		4.39	4362	1425	1481	0 (0)	0 (0)	0 (0)
27	V, Mouje Nandgad (CT),	2955505439598021	Khanapur	Khanapu	15.7	1946	781	696	0 (0)	0 (0)	0 (0)
28	V, Londa (CT), CT	2955505439598022	Khanapur	Khanapu	5.1	1345	421	449	0 (0)	0 (0)	0 (0)
29	III, Bail Hongal (TMC), TMC	2955505440803036	Sampgaon		12.76	10449	3167	1746	0 (0)	0 (0)	8676 (0)
30	III, Saundatti-Yellamma (TMC),	2955505441803037	Parasgad		16	8552	2655	1230	9323 (0)	5319 (-42.95)	7189 (35.16)
31	III, Ramdurg (TMC + OG), TMC	2955505442803038	Ramdurg		2.84	7083	4848	578	9452 (0)	8843 (-6.44)	8117 (-8.21)

**STATEMENT-I**  
**STATUS AND GROWTH HISTORY**

Growth rate ( in brakets) of the town at the Censuses of									Density (2011 Census)	Sex ratio		
1931	1941	1951	1961	1971	1981	1991	2001	2011		1991	2001	2011
13	14	15	16	17	18	19	20	21	22	23	24	25
0 (0)	0 (0)	0 (0)	0 (0)	0 (0)	0 (0)	0 (0)	0 (0)	17874 (0)	1864	0	0	941
0 (0)	0 (0)	0 (0)	0 (0)	0 (0)	0 (0)	0 (0)	0 (0)	18073 (0)	1554	0	0	942
0 (0)	0 (0)	0 (0)	0 (0)	0 (0)	0 (0)	0 (0)	0 (0)	11850 (0)	900	0	0	954
4881 (0)	5409 (10.82)	6175 (14.16)	8127 (31.61)	10193 (25.42)	12513 (22.76)	14728 (17.7)	16567 (12.49)	19309 (16.55)	4398	947	955	983
0 (0)	0 (0)	0 (0)	0 (0)	0 (0)	0 (0)	0 (0)	0 (0)	8837 (0)	563	0	0	983
0 (0)	0 (0)	2408 (0)	4003 (66.24)	4506 (12.57)	5932 (31.65)	6589 (11.08)	6273 (-4.8)	5956 (-5.05)	1168	977	970	986
9572 (10.33)	10913 (14.01)	14166 (29.81)	16055 (13.33)	19440 (21.08)	26465 (36.14)	33916 (28.15)	43225 (27.45)	49182 (13.78)	3854	963	977	1005
7175 (-0.19)	8730 (21.67)	10030 (14.89)	12299 (22.62)	16011 (30.18)	26404 (64.91)	33138 (25.5)	38155 (15.14)	41215 (8.02)	2576	962	968	1002
9693 (19.42)	11496 (18.6)	13227 (15.06)	15986 (20.86)	19697 (23.21)	27555 (39.89)	29651 (7.61)	36649 (23.6)	34800 (-5.05)	12254	969	981	1006

**STATEMENT-II**  
**Physical Aspects and Location of Towns, 2009**

Sl. No.	Name of town	Physical aspects			Name of and road distance (in kms.) from	
		Rainfall (in mm)	Temperature (in centigrade)		State HQ.	District HQ.
			Maximum	Minimum		
1	2	3	4	5	6	7
1	Nipani (CMC)	863.01	42	18	Bangalore (575)	Belgaum (71)
2	Sadalgi (TP)	696.1	42	18	Bangalore (590)	Belgaum (92)
3	Chikodi (TMC)	735.1	42	15	Bangalore (574)	Belgaum (74)
4	Athni (TMC + OG)	567.08	32	28	Bangalore (600)	Belgaum (150)
5	Kudchi (TP)	499.5	35	15	Bangalore (616)	Belgaum (125)
6	Raybag (TP)	582.7	42	18	Bangalore (607)	Belgaum (105)
7	Mudalgi (TMC)	417.9	38	15	Bangalore (561)	Belgaum (96)
8	Konnur (TP)	484.8	40	25	Bangalore (556)	Belgaum (60)
9	Gokak Falls (NAC)	484.8	38	15	Bangalore (552)	Belgaum (65)
10	Gokak (CMC)	484.8	38	15	Bangalore (539)	Belgaum (65)
11	Sankeshwar (TMC)	616.9	35	30	Bangalore (553)	Belgaum (48)
12	Hukeri (TP)	621.9	35	30	Bangalore (554)	Belgaum (54)
13	Belgaum (M Corp. + OG)	1344.7	40	18	Bangalore (502)	Belgaum (0)
14	Belgaum Cantonment (CB)	1196.6	40	18	Bangalore (502)	Belgaum (1)
15	Kakati (CT)	1344.7	36	15	Bangalore (511)	Belgaum (8)
16	Hindalgi (CT)	1344.7	31.1	18.9	Bangalore (511)	Belgaum (5)
17	Kangrali (KH) (CT)	1344.7	31.1	18.9	Bangalore (502)	Belgaum (4)
18	Kangrali (BK) (CT)	1344.7	31.1	18.9	Bangalore (502)	Belgaum (4)
19	Sulebhavi (CT)	1344.7	31.1	18.9	Bangalore (514)	Belgaum (5)
20	Sambra (CT)	1344.7	31.1	18.9	Bangalore (512)	Belgaum (4)
21	Mutga (CT)	1344.7	31.1	18.9	Bangalore (508)	Belgaum (10)
22	Benakanahalli (CT)	1344.7	31.1	18.9	Bangalore (502)	Belgaum (6)
23	Peeranwadi (CT)	1344.7	31.1	18.9	Bangalore (502)	Belgaum (6)
24	Machche (CT)	1344.7	31.1	18.9	Bangalore (202)	Belgaum (9)
25	Yellur (CT)	1344.7	31.1	18.9	Bangalore (495)	Belgaum (12)
26	Khanapur (TP)	1929	39	13	Bangalore (508)	Belgaum (27)
27	Mouje Nandgad (CT)	1930.24	39	13	Bangalore (496)	Belgaum (35)
28	Londa (CT)	1930.24	39	13	Bangalore (493)	Belgaum (50)
29	Bail Hongal (TMC)	654.02	32.72	22.11	Bangalore (485)	Belgaum (43)
30	Saundatti-Yellamma (TMC)	575.03	38	20	Bangalore (467)	Belgaum (88)
31	Ramdurg (TMC + OG)	740.52	31	18	Bangalore (511)	Belgaum (106)



**STATEMENT-II**  
**PHYSICAL ASPECTS AND LOCATION OF TOWNS, 2009**

Name of and road distance (in kms.) from

Sub-Division/ Taluk/ Tahsil / Police station/ Development Block/ Island HQ.	Nearest city with population of one lakh and more	Nearest city with population of five lakh and more	Railway station	Bus route
8	9	10	11	12
Chikodi (20)	Kolhapur (40)	Kolhapur (50)	Kolhapur (50)	Nipani (0)
Chikodi (21)	Ichalkaranji (20)	Kolhapur (40)	Raibag (40)	Sadalgi (0)
Chikodi (0)	Kolhapur (62)	Kolhapur (40)	Chikodi Road (23)	Chikodi (0)
Athani (0)	Miraj (55)	Kolhapur (95)	Ugar (26)	Athni (0)
Raybag (19)	Belgaum (125)	Kolhapur (70)	Kudchi (0)	Kudchi (0)
Raibag (0)	Miraj (22)	Kolhapur (68)	Raibag (0)	Raybag (0)
Gokak (29)	Belgaum (96)	Belgaum (91)	Mallapur (26)	Mudalgi (0)
Gokak (12)	Belgaum (60)	Belgaum (56)	Gokak Road (1)	Konnur (0)
Gokak (0)	Belgaum (65)	Belgaum (65)	Gokak Road (6)	Gokak Falls (0)
Gokak (0)	Belgaum (65)	Belgaum (51)	Gokak Road (13)	Gokak (0)
Hukkeri (14)	Nipani (20)	Belgaum (50)	Ghatprabha (30)	Sankeshwar (0)
Hukkeri (0)	Belgaum (45)	Belgaum (45)	Ghatprabha (18)	Hukeri (0)
Belgaum (0)	Belgaum (0)	Belgaum (0)	Belgaum (0)	Belgaum (0)
Belgaum (1)	Belgaum (1)	Belgaum (1)	Belgaum (1)	Belgaum Cantonment (0)
Belgaum (8)	Belgaum (8)	Belgaum (8)	Belgaum (8)	Kakati (0)
Belgaum (5)	Belgaum (5)	Belgaum (5)	Belgaum (5)	Hindalgi (0)
Belgaum (4)	Belgaum (4)	Belgaum (4)	Belgaum (4)	Kangrali (Kh) (0)
Belgaum (4)	Belgaum (4)	Belgaum (4)	Belgaum (4)	Kangrali (Bk) (0)
Belgaum (5)	Belgaum (5)	Belgaum (5)	Belgaum (5)	Sulebhavi (0)
Belgaum (4)	Belgaum (4)	Belgaum (4)	Belgaum (4)	Sambra (0)
Belgaum (10)	Belgaum (10)	Belgaum (10)	Belgaum (10)	Mutga (0)
Belgaum (6)	Belgaum (6)	Belgaum (6)	Belgaum (6)	Benakanahalli (0)
Belgaum (6)	Belgaum (6)	Belgaum (6)	Belgaum (6)	Peeranwadi (0)
Belgaum (9)	Belgaum (9)	Belgaum (9)	Belgaum (9)	Machche (0)
Belgaum (12)	Belgaum (12)	Belgaum (12)	Belgaum (12)	Yellur (0)
Khanapur (0)	Belgaum (27)	Belgaum (27)	Khanapur (0)	Khanapur (0)
Khanapur (10)	Belgaum (35)	Belgaum (35)	Khanapur (10)	Mouje Nandgad (0)
Khanapur (26)	Belgaum (50)	Belgaum (50)	Londa (0)	Londa (0)
Bailhongal (0)	Belgaum (43)	Belgaum (43)	Belgaum (43)	Bail Hongal (0)
Saundatti-Yellamma (0)	Dharwad (60)	Hubli-Dharwad (30)	Dharwad (40)	Saundatti- Yellamma (0)
Ramdurg (0)	Dharwad (98)	Belgaum (106)	Badami (48)	Ramdurg (0)

\*If a medical facility is not available in the town,nearest place distance from the town where facility is available has been given

**STATEMENT - III**  
**CIVIC AND OTHER AMENITIES, 2009**

Sl. No.	Name of Town	Road length (in kms.)	System of drainage				Number of latrines			
			Open (OD)	Closed (CD)	Both -Open & Closed (BD)	Nil	Pit System	Flush/Pour (Water borne)	Flush Service	Others
1	2	3	4	5	6	7	8	9	10	11
1	Nipani (CMC)	85.6			BD		208	6783	0	5107
2	Sadalgi (TP)	33.2			BD		9	1283	0	1191
3	Chikodi (TMC)	61.7			BD		14	4174	0	2108
4	Athni (TMC + OG)	62.9			BD		41	4883	0	1956
5	Kudchi (TP)	30.26			BD		4	1944	0	335
6	Raybag (TP)	30.93			BD		13	1998	0	486
7	Mudalgi (TMC)	77			BD		23	1166	0	1594
8	Konnur (TP)	54.3			BD		7	622	0	2549
9	Gokak Falls (NAC)	167.59			BD		3	178	0	1409
10	Gokak (CMC)	167.59			BD		51	7777	0	6032
11	Sankeshwar (TMC)	61.29			BD		44	4124	0	1219
12	Hukeri (TP)	31.79			BD		4	2095	0	934
13	Belgaum (M Corp. + OG)	615			BD		557	99817	0	3822
14	Belgaum Cantonment (CB)	395			BD		0	2228	0	427
15	Kakati (CT)	32.6			BD		3	2622	0	6
16	Hindalgi (CT)	25			BD		1	2907	0	47
17	Kangrali (KH) (CT)	31.6			BD		3	1698	0	11
18	Kangrali (BK) (CT)	33.6			BD		3	2086	0	10
19	Sulebhavi (CT)	28.1			BD		99	564	0	3
20	Sambra (CT)	29.4			BD		228	1388	0	115
21	Mutga (CT)	37.4			BD		0	1444	0	10
22	Benakanahalli (CT)	43			BD		42	1797	0	51
23	Peeranwadi (CT)	43			BD		33	3231	0	111
24	Machche (CT)	36.5			BD		95	3253	0	103
25	Yellur (CT)	36.4			BD		361	1507	0	207
26	Khanapur (TP)	30.09			BD		74	3398	0	267
27	Mouje Nandgad (CT)	32.5			BD		136	1136	0	67
28	Londa (CT)	34			BD		30	956	0	27
29	Bail Hongal (TMC)	52.36			BD		349	7020	0	340
30	Saundatti-Yellamma (TMC)	158			BD		267	3291	0	957
31	Ramdurg (TMC + OG)	51.52			BD		158	2594	0	2054

## STATEMENT-III

## CIVIC AND OTHER AMENITIES, 2009

Protected water supply		Fire fighting service*	Electrification (Number of connections)				
Source of supply (Codes) @	System of storage with capacity in kilo litres (along with Codes) @		Domestic	Industrial	Commercial	Road lighting (points)	Others
12	13	14	15	16	17	18	19
UW,TT	BWP(850),OHT(530)	Yes	5623	145	1800	2013	17
TT,TU	OHT(2000),OHT(1700)	No,Chikodi(24)	12775	555	2283	107	163
TT,UW	OHT(510),BWP(390)	Yes	3957	1	9	1128	0
TT,TW/B	OHT(750),BWP(710)	Yes	7509	5	1910	70	64
TT,TW/B	OHT(620),BWP(500)	Yes	9120	461	2235	1650	0
TT,TW/B	OHT(700),BWP(550)	No,Athni(21)	3697	1	9	949	0
TT,TW/B	OHT(620),BWP(500)	No,Chikodi(30)	3485	368	850	775	306
TT,TW/B	OHT(1110),BWP(940)	No,Gokak(27)	4158	170	775	667	43
TT,TU	OHT(490),OHT(340)	No,Gokak(24)	3519	1	171	604	0
TT,TU	OHT(420),OHT(210)	Yes	1354	2	100	655	0
TT,TU	OHT(3200),OHT(2100)	Yes	15275	663	3257	65	162
TT,TW/B	OHT(1850),BWP(1150)	Yes	6875	251	1489	1714	50
TT,TU	OHT(610),OHT(540)	No,Sankeshwar(14)	4557	1	814	1167	0
TT,UW	OHT(22000),BWP(18000)	Yes	106521	168	23584	891	10624
TT,TU	OHT(210),OHT(150)	No,Belgaum Corporation(1.5)2612	475	976	1056	689	
TW/B,TU	BWP(300),OHT(120)	No,Belgaum Corporation(12)2916	0	9	215	0	
TT,CW	OHT(390),BWP(190)	No,Belgaum Corporation(10)2980	0	9	154	0	
TU,UW	OHT(340),BWP(150)	No,Belgaum Corporation(7)1730	0	5	186	0	
UW,TU	BWP(220),OHT(170)	No,Belgaum Corporation(8)2213	0	9	179	0	
TU,TW/B	OHT(240),BWP(190)	No,Belgaum Corporation(9)1596	0	5	151	0	
UW,TT	BWP(410),OHT(210)	No,Belgaum Corporation(11)1769	0	9	134	0	
TT,UW	OHT(340),BWP(250)	No,Belgaum Corporation(10)1572	0	5	214	0	
TT,TU	OHT(380),OHT(180)	No,Belgaum Corporation(8)2219	0	9	211	0	
UW,TT	BWP(310),OHT(150)	No,Belgaum Corporation(11)3783	0	9	125	0	
UW,HP	BWP(260),BWP(180)	No,Belgaum Corporation(4)3783	0	9	124	0	
TT,TU	OHT(220),OHT(170)	No,Belgaum Corporation(6)2509	0	9	38	0	
TT,TW/B	OHT(640),BWP(510)	Yes	4009	202	1147	51	133
TT,HP	OHT(250),BWP(190)	No,Khanapur(14)	1826	0	5	58	0
TT,TU	OHT(240),OHT(170)	No,Khanapur(12)	1326	0	5	56	0
TT,TW/B	OHT(1800),BWP(1400)	Yes	9843	247	1691	109	0
TT,TU	OHT(1850),OHT(1350)	Yes	7593	153	1522	1099	21
TT,TW/B	OHT(890),BWP(780)	Yes	6611	635	1340	66	230

\*If a medical facility is not available in the town,nearest place distance from the town where facility is available has been given

**STATEMENT-IV**  
**MEDICAL FACILITIES, 2009**

Sl. No.	Name of Town	No. of Medical facilities* (with number of beds in brackets)					
		Hospitals (Allopathic & Others)	Dispensaries / Health Center	Family Welfare Center	Maternity and Child Welfare Center	Maternity Homes	T.B.Hospital/ Clinic
1	2	3	4	5	6	7	8
1	Nipani (CMC)	1(30)	8 Kms.	1(1)	1(10)	1(30)	1(3)
2	Sadalgi (TP)	6 Kms.	6 Kms.	10 Kms.	20 Kms.	20 Kms.	20 Kms.
3	Chikodi (TMC)	1(100)	12 Kms.	1(1)	1(5)	1(100)	1(3)
4	Athni (TMC + OG)	2(106)	5 Kms.	1(1)	1(5)	1(100)	1(3)
5	Kudchi (TP)	1(30)	5 Kms.	1(1)	1(10)	1(30)	1(3)
6	Raybag (TP)	1(100)	11 Kms.	1(1)	1(5)	1(100)	1(3)
7	Mudalgi (TMC)	1(30)	1(0)	1(0)	1(10)	1(30)	1(3)
8	Konnur (TP)	12 Kms.	8 Kms.	14 Kms.	15 Kms.	15 Kms.	15 Kms.
9	Gokak Falls (NAC)	7 Kms.	1(0)	1(0)	1(1)	18 Kms.	18 Kms.
10	Gokak (CMC)	1(100)	10 Kms.	1(1)	1(5)	1(100)	1(3)
11	Sankeshwar (TMC)	1(30)	9 Kms.	1(1)	1(10)	1(30)	1(3)
12	Hukeri (TP)	1(100)	15 Kms.	1(1)	1(5)	1(100)	1(3)
13	Belgaum (M Corp. + OG)	3(1006)	12 Kms.	1(1)	1(10)	1(1000)	1(3)
14	Belgaum Cantonment (CB)	1(40)	2 Kms.	10 Kms.	3 Kms.	3 Kms.	3 Kms.
15	Kakati (CT)	9 Kms.	3(6)	2(0)	1(6)	1(6)	1(3)
16	Hindalgi (CT)	12 Kms.	1(0)	1(0)	11 Kms.	11 Kms.	11 Kms.
17	Kangrali (KH) (CT)	7 Kms.	4 Kms.	12 Kms.	16 Kms.	16 Kms.	16 Kms.
18	Kangrali (BK) (CT)	5 Kms.	5 Kms.	15 Kms.	18 Kms.	18 Kms.	18 Kms.
19	Sulebhavi (CT)	6 Kms.	2(6)	1(0)	1(6)	1(6)	1(3)
20	Sambra (CT)	2 Kms.	1(0)	1(0)	12 Kms.	12 Kms.	12 Kms.
21	Mutga (CT)	10 Kms.	3(6)	2(0)	1(6)	1(6)	1(3)
22	Benakanahalli (CT)	9 Kms.	2 Kms.	12 Kms.	8 Kms.	8 Kms.	8 Kms.
23	Peeranwadi (CT)	8 Kms.	2(0)	2(0)	6 Kms.	6 Kms.	6 Kms.
24	Machche (CT)	5 Kms.	1(0)	1(0)	2 Kms.	2 Kms.	2 Kms.
25	Yellur (CT)	2 Kms.	4(6)	3(0)	1(6)	1(6)	1(3)
26	Khanapur (TP)	1(100)	6 Kms.	1(1)	1(5)	1(100)	1(3)
27	Mouje Nandgad (CT)	18 Kms.	2(0)	2(0)	15 Kms.	15 Kms.	15 Kms.
28	Londa (CT)	18 Kms.	3(6)	2(0)	1(6)	1(6)	1(3)
29	Bail Hongal (TMC)	2(101)	8 Kms.	1(1)	1(5)	1(100)	1(3)
30	Saundatti-Yellamma (TMC)	1(100)	12 Kms.	1(1)	1(5)	1(100)	1(3)
31	Ramdurg (TMC + OG)	2(106)	2 Kms.	1(1)	1(5)	1(100)	1(3)

**STATEMENT-IV**  
**MEDICAL FACILITIES, 2009**

No. of Medical facilities* (with number of beds in brackets)				Charitable	Medicine	Name of Town	Sl. No.
Nursing Homes	Veterinary Hospital	Mobile Health Clinic	Others etc.	Hospital/Nursing Home (Numbers)	Shop (Numbers)		
9	10	11	12	13	14	2	1
72 Kms.	1(0)	72 Kms.	72 Kms.	1	65	Nipani (CMC)	1
4(15)	1(0)	10 Kms.	0 Kms.	0	8	Sadalgi (TP)	2
18 Kms.	1(0)	15 Kms.	0 Kms.	0	26	Chikodi (TMC)	3
40 Kms.	1(0)	75 Kms.	0 Kms.	0	38	Athni (TMC + OG)	4
18 Kms.	1(0)	18 Kms.	18 Kms.	1	5	Kudchi (TP)	5
1(10)	1(0)	1(0)	0 Kms.	2	6	Raybag (TP)	6
1(30)	1(0)	27 Kms.	0 Kms.	0	14	Mudalgi (TMC)	7
35 Kms.	8 Kms.	60 Kms.	0 Kms.	0	5	Konnur (TP)	8
42 Kms.	6 Kms.	65 Kms.	0 Kms.	0	1	Gokak Falls (NAC)	9
65 Kms.	1(0)	65 Kms.	0 Kms.	1	35	Gokak (CMC)	10
13 Kms.	1(0)	15 Kms.	0 Kms.	1	32	Sankeshwar (TMC)	11
25 Kms.	1(0)	11 Kms.	0 Kms.	0	13	Hukeri (TP)	12
19 Kms.	4(0)	15 Kms.	0 Kms.	0	13	Belgaum (M Corp. + OG)	13
25 Kms.	1 Kms.	14 Kms.	0 Kms.	0	3	Belgaum Cantonment (CB)	14
32 Kms.	1(0)	13 Kms.	0 Kms.	0	6	Kakati (CT)	15
38 Kms.	3 Kms.	17 Kms.	0 Kms.	0	4	Hindalgi (CT)	16
42 Kms.	1 Kms.	16 Kms.	0 Kms.	0	6	Kangrali (KH) (CT)	17
27 Kms.	7 Kms.	10 Kms.	0 Kms.	0	2	Kangrali (BK) (CT)	18
25 Kms.	4 Kms.	8 Kms.	0 Kms.	0	1	Sulebhavi (CT)	19
31 Kms.	2 Kms.	7 Kms.	0 Kms.	0	2	Sambra (CT)	20
33 Kms.	1(0)	6 Kms.	0 Kms.	0	1	Mutga (CT)	21
15 Kms.	1 Kms.	4 Kms.	0 Kms.	0	1	Benakanahalli (CT)	22
24 Kms.	7 Kms.	1 Kms.	0 Kms.	0	8	Peeranwadi (CT)	23
28 Kms.	4 Kms.	3 Kms.	0 Kms.	0	3	Machche (CT)	24
24 Kms.	2 Kms.	15 Kms.	0 Kms.	0	1	Yellur (CT)	25
30 Kms.	1(0)	30 Kms.	0 Kms.	0	7	Khanapur (TP)	26
32 Kms.	1(0)	11 Kms.	0 Kms.	0	5	Mouje Nandgad (CT)	27
35 Kms.	1(0)	12 Kms.	0 Kms.	0	2	Londa (CT)	28
34 Kms.	1(0)	17 Kms.	0 Kms.	0	15	Bail Hongal (TMC)	29
35 Kms.	1(0)	35 Kms.	1(0)	0	16	Saundatti-Yellamma (TMC)	30
1(10)	1(0)	12 Kms.	1(0)	1	19	Ramdurg (TMC + OG)	31

\*If a medical facility is not available in the town, nearest place distance from the town where facility is available has been given

**STATEMENT-V**  
**EDUCATIONAL, RECREATIONAL AND CULTURAL FACILITIES, 2009**

Sl. No.	Name of Town	Number of Educational Facilities*					
		Primary school	Middle school	Secondary school	Senior Secondary school	Arts/ Science/ Commerce colleges (of degree level and above)	Medical colleges
1	2	3	4	5	6	7	8
1	Nipani (CMC)	29	34	7	2	1	1
2	Sadalgi (TP)	9	9	5	Chikodi(22)	1	Bedkihal(8)
3	Chikodi (TMC)	17	18	8	5	3	Bedkihal(10)
4	Athni (TMC + OG)	20	28	8	8	4	Miraj(55)
5	Kudchi (TP)	13	13	4	Raibagh(20)	Raibagh(20)	Belgaum(18)
6	Raybag (TP)	13	17	5	5	2	Belgaum(15)
7	Mudalgi (TMC)	16	16	5	1	2	Belgaum(96)
8	Konnur (TP)	10	10MARDIMAT(3)		1	GOKAK(3)	Belgaum(18)
9	Gokak Falls (NAC)	2	3	1	GOKAK(7)	GOKAK(7)	Belgaum(65)
10	Gokak (CMC)	24	34	8	8	2	Belgaum(65)
11	Sankeshwar (TMC)	17	19	2	5	2	Belgaum(15)
12	Hukeri (TP)	9	11	3	4	2	Belgaum(50)
13	Belgaum (M Corp. + OG)	202	159	79	35	12	5
14	Belgaum Cantonment (CB)	27	26	23	4	Belgaum(1)	Belgaum(2)
15	Kakati (CT)	7	6	1	1	Belgaum(8)	Belgaum(8)
16	Hindalgi (CT)	11	7	2	Belgaum(5)	Belgaum(5)	Belgaum(9)
17	Kangrali (KH) (CT)	4	3	GOKAK(7)	Belgaum(5)	Belgaum(5)	Belgaum(11)
18	Kangrali (BK) (CT)	2	2	2	Belgaum(4)	Belgaum(4)	Belgaum(5)
19	Sulebhavi (CT)	3	3	1	Belgaum(6)	Belgaum(6)	Belgaum(20)
20	Sambra (CT)	3	3	3	Belgaum(8)	Belgaum(8)	Belgaum(19)
21	Mutga (CT)	4	3	1	1	Belgaum(10)	Belgaum(10)
22	Benakanahalli (CT)	4	2	1	Belgaum(7)	Belgaum(7)	Belgaum(12)
23	Peeranwadi (CT)	8	6	3	Belgaum(5)	Belgaum(5)	Belgaum(14)
24	Machche (CT)	9	7	5	1	Belgaum(8)	Belgaum(15)
25	Yellur (CT)	7	8	5	Belgaum(12)	Belgaum(12)	Belgaum(13)
26	Khanapur (TP)	10	10	4	4	2	Belgaum(30)
27	Mouje Nandgad (CT)	5	1	2	2	Khanapur(2)	Belgaum(40)
28	Londa (CT)	5	5	2	Belgaum(26)	Khanapur(3)	Belgaum(50)
29	Bail Hongal (TMC)	30	24	15	7	3	1
30	Saundatti-Yellamma (TMC)	26	20	17	5	2	Dharwad(35)
31	Ramdurg (TMC + OG)	8	8	10	4	1	Belgaum(14)

**STATEMENT-V**  
**EDUCATIONAL, RECREATIONAL AND CULTURAL FACILITIES, 2009**

<b>Number of Educational Facilities*</b>						
<b>Engineering colleges</b>	<b>Management Institute/ colleges</b>	<b>Polytechnics</b>	<b>Recognised Shorthand, Typewriting and vocational training institutions</b>	<b>Non-formal Education Center (Sarva Shiksha Abhiyan Center)</b>	<b>Special School for Disabled</b>	<b>Others</b>
<b>9</b>	<b>10</b>	<b>11</b>	<b>12</b>	<b>13</b>	<b>14</b>	<b>15</b>
1	Belgaum(23)	Chikodi(24)	2	Belgaum(72)	Chikodi(22)	4
Chikkodi(20)	Belgaum(20)	Chikodi(20)	Chikkodi(20)	1	Chikodi(20)	1
1	Belgaum(15)	1	1	Belgaum(76)	1	1
Miraj(55)	Belgaum(15)	1	1	1	2	2
Chikkodi(40)	Belgaum(18)	Athni(21)	1	Athini(2)	Athni(2)	1
Miraj(22)	Belgaum(22)	Chikodi(22)	Miraj(22)	Miraj(22)	Chikodi(25)	2
Belgaum(96)	Belgaum(27)	Nidasosi(27)	Gokak(27)	1	Gokak(27)	2
Chikkodi(12)	Belgaum(15)	Gokak(7)	1	1	Gokak(11)	2
Belgaum(65)	Belgaum(65)	Belgaum(65)	Gokak(7)	Gokak(7)	Belgaum(65)	3
Belgaum(65)	Belgaum(65)	1	13	4	1	6
Belgaum(8)	Belgaum(56)	Athni(8)	1	1	Gokak(8)	1
1	Belgaum(25)	1	Belgaum(50)	1	Hidkal(24)	1
6	12	10	16	10	3	1
Belgaum(2)	Belgaum(1)	Belgaum(1.5)	2	Belgaum(2)	Belgaum(4)	1
Belgaum(19)	Belgaum(18)	Belgaum(18)	1	Belgaum(18)	Belgaum(18)	1
Belgaum(14)	Belgaum(16)	Belgaum(16)	1	Belgaum(16)	Belgaum(16)	1
Belgaum(12)	Belgaum(14)	Belgaum(14)	1	Belgaum(14)	1	1
Belgaum(5)	Belgaum(5)	Belgaum(5)	1	Belgaum(41)	Belgaum(41)	1
Belgaum(16)	Belgaum(42)	Belgaum(42)	1	Belgaum(42)	Belgaum(42)	1
Belgaum(14)	Belgaum(40)	Belgaum(40)	1	Belgaum(40)	Belgaum(40)	1
Belgaum(5)	Belgaum(49)	Belgaum(49)	1	Belgaum(49)	Belgaum(49)	2
Belgaum(11)	Belgaum(25)	Belgaum(25)	1	Belgaum(25)	Belgaum(25)	1
Belgaum(10)	Belgaum(51)	Belgaum(51)	1	Belgaum(51)	Belgaum(51)	2
Belgaum(8)	Belgaum(45)	Belgaum(45)	1	Belgaum(45)	Belgaum(45)	1
Belgaum(9)	Belgaum(42)	Belgaum(42)	1	Belgaum(42)	Belgaum(42)	1
Belgaum(30)	Belgaum(24)	Belgaum(30)	3	Belgaum(30)	Belgaum(30)	1
Belgaum(40)	Belgaum(23)	Belgaum(40)	1	Belgaum(40)	Belgaum(40)	1
Khanapur(25)	Belgaum(50)	Belgaum(50)	Khanapur(25)	Belgaum(50)	Belgaum(52)	1
Belgaum(43)	Belgaum(41)	Belgaum(45)	5	1	Belgaum(48)	2
Hubli(57)	Hubli(57)	Hubli(57)	1	Dharwad(35)	1	1
1	Dharwad(80)	Belgaum(98)	Dharwad(80)	Dharwad(80)	Saundatti- Yellamma(38)	5

**STATEMENT V-EDUCATIONAL,RECREATIONAL AND  
CULTURAL FACILITIES, 2009 contd,.....**

<b>Educational, Recreational and Cultural Facilities, 2009</b>						
<b>Number of Social, Recreational and Cultural facilities</b>						
<b>Sl. No.</b>	<b>Name of Town</b>	<b>No. of Orphange Home</b>	<b>Working women's hostles</b>	<b>No. of Old Age Home</b>	<b>Stadium</b>	<b>Cinema Theatre</b>
1	2	16	17	18	19	20
1	Nipani (CMC)	Belgaum(72)	Belgaum(72)	Sherveshwar(22)	2	2
2	Sadalgi (TP)	1	Chikodi(20)	1	1	Chikodi(20)
3	Chikodi (TMC)	Belgaum(76)	2	1	Belgaum(76)	2
4	Athni (TMC + OG)	Miraj(55)	Miraj(55)	Miraj(55)	2	2
5	Kudchi (TP)	Miraj(57)	Belgaum(138)	Belgaum(138)	Miraj(20)	Raybag(18)
6	Raybag (TP)	Miraj(22)	Miraj(22)	Miraj(22)	Miraj(22)	1
7	Mudalgi (TMC)	Belgaum(96)	Belgaum(96)	Belgaum(96)	Gokak(27)	2
8	Konnur (TP)	Gokak(11)	Gokak(11)	Gokak(11)	Gokak(11)	Gokak(11)
9	Gokak Falls (NAC)	Gokak(7)	Gokak(7)	Gokak(7)	Gokak(7)	Gokak(7)
10	Gokak (CMC)	1	5	Belgaum(65)	1	5
11	Sankeshwar (TMC)	Gokak(8)	Gokak(8)	1	1	2
12	Hukeri (TP)	Gokak(10)	Belgaum(45)	1	Sankeswar(13)	2
13	Belgaum (M Corp. + OG)	2	10	3	1	12
14	Belgaum Cantonment (CB)	Ganeshpur(5)	Belgaum(1)	2	Belgaum(6)	2
15	Kakati (CT)	Belgaum(18)	Belgaum(18)	Belgaum(18)	Belgaum(18)	Belgaum(18)
16	Hindalgi (CT)	Belgaum(16)	Belgaum(16)	Belgaum(16)	Belgaum(16)	Belgaum(16)
17	Kangrali (KH) (CT)	Belgaum(14)	Belgaum(14)	Belgaum(14)	Belgaum(14)	Belgaum(14)
18	Kangrali (BK) (CT)	Belgaum(41)	Belgaum(41)	Belgaum(41)	Belgaum(41)	Belgaum(41)
19	Sulebhavi (CT)	Belgaum(42)	Belgaum(42)	Belgaum(42)	Belgaum(42)	Belgaum(42)
20	Sambra (CT)	Belgaum(40)	Belgaum(40)	Belgaum(40)	Belgaum(40)	Belgaum(40)
21	Mutga (CT)	Belgaum(49)	Belgaum(49)	Belgaum(49)	Belgaum(49)	Belgaum(49)
22	Benakanahalli (CT)	Belgaum(25)	Belgaum(25)	Belgaum(25)	Belgaum(25)	Belgaum(25)
23	Peeranwadi (CT)	Belgaum(51)	Belgaum(51)	Belgaum(51)	Belgaum(51)	Belgaum(51)
24	Machche (CT)	Belgaum(45)	Belgaum(45)	Belgaum(45)	Belgaum(45)	Belgaum(45)
25	Yellur (CT)	Belgaum(42)	Belgaum(42)	Belgaum(42)	Belgaum(42)	Belgaum(42)
26	Khanapur (TP)	Belgaum(30)	Belgaum(30)	Belgaum(30)	Belgaum(30)	Belgaum(30)
27	Mouje Nandgad (CT)	Belgaum(40)	Belgaum(40)	Belgaum(40)	Belgaum(40)	Belgaum(40)
28	Londa (CT)	Belgaum(52)	Belgaum(52)	Belgaum(52)	Belgaum(52)	Belgaum(52)
29	Bail Hongal (TMC)	Belgaum(48)	2	1	1	4
30	Saundatti-Yellamma (TMC)	Hubli(57)	6	Hubli(57)	1	2
31	Ramdurg (TMC + OG)	Dharwad(80)	Dharwad(80)	Dharwad(80)	Dharwad(80)	1

\*If an educational facility is not available in the town, the name of the nearest place and its distance from the town where facility is available has been given



**STATEMENT-V**  
**EDUCATIONAL, RECREATIONAL AND**  
**CULTURAL FACILITIES, 2009 contd,.....**

<b>Educational, Recreational and Cultural Facilities, 2009</b>				
<b>Number of Social, Recreational and Cultural facilities</b>				
<b>Sl. No.</b>	<b>Name of Town</b>	<b>Auditorium/ Community halls</b>	<b>Public libraries</b>	<b>Reading rooms</b>
1	2	21	22	23
1	Nipani (CMC)	11	1	1
2	Sadalgi (TP)	1	1	1
3	Chikodi (TMC)	3	1	2
4	Athni (TMC + OG)	5	1	1
5	Kudchi (TP)	1	1	1
6	Raybag (TP)	2	1	1
7	Mudalgi (TMC)	1	Gokak(27)	Gokak(27)
8	Konnur (TP)	1	1	1
9	Gokak Falls (NAC)	1	Gokak(7)	Gokak(10)
10	Gokak (CMC)	9	2	2
11	Sankeshwar (TMC)	3	Gokak(10)	Gokak(15)
12	Hukeri (TP)	2	2	2
13	Belgaum (M Corp. + OG)	24	22	22
14	Belgaum Cantonment (CB)	4	1	1
15	Kakati (CT)	1	1	1
16	Hindalgi (CT)	2	1	1
17	Kangrali (KH) (CT)	2	1	1
18	Kangrali (BK) (CT)	1	1	1
19	Sulebhavi (CT)	1	1	1
20	Sambra (CT)	2	2	2
21	Mutga (CT)	1	1	1
22	Benakanahalli (CT)	2	1	1
23	Peeranwadi (CT)	1	1	1
24	Machche (CT)	1	1	1
25	Yellur (CT)	1	2	1
26	Khanapur (TP)	1	1	1
27	Mouje Nandgad (CT)	1	1	1
28	Londa (CT)	1	1	1
29	Bail Hongal (TMC)	4	1	1
30	Saundatti-Yellamma (TMC)	4	1	1
31	Ramdurg (TMC + OG)	5	1	1

**STATEMENT-VI**  
**INDUSTRY AND BANKING, 2009**

Sl. No.	Name of Town	Names of three most important commodities manufactured		
		1st	2nd	3rd
1	2	3	4	5
1	Nipani (CMC)	Beedies & Zarda	Footwear	Sugar
2	Sadalgi (TP)	Sugar	Tobacco(Zarda)	Snuff
3	Chikodi (TMC)	Leather Chappals	Groundnut Oil	Candles
4	Athni (TMC + OG)	Sweets	Automobiles Spare Parts	Fourweelar Truck Body Building
5	Kudchi (TP)	Leather Chappals	Edible Oil	Cut Sizes Of Timber
6	Raybag (TP)	Jaggery	Bricks	Ice-Candy
7	Mudalgi (TMC)	Sugar	Jaggery	Cotton
8	Konnur (TP)	Cotton	Sugar	Clothes
9	Gokak Falls (NAC)	Cement Pipes	Stone- Jelly	Ice-Candy
10	Gokak (CMC)	Cotton Yarn	Canvas	Turky-Towels
11	Sankeshwar (TMC)	Ganesh Idols	Stone Powder	
12	Hukeri (TP)	Incense Sticks	Beedies	
13	Belgaum (M Corp. + OG)	Ground Nut Oil	Sugar	Cut Sizes Of Timber
14	Belgaum Cantonment (CB)	Automobile Spare Parts	Shoes	Steel Furniture
15	Kakati (CT)	Cotton Cloth		
16	Hindalgi (CT)	Bricks	Pots	Carpets
17	Kangrali (KH) (CT)	Cotton	Incense Sticks	Beedies
18	Kangrali (BK) (CT)	Ganesh Idols	Sugar Cane	
19	Sulebhavi (CT)	Sugar	Groundnut Oil	Cotton
20	Sambra (CT)	Tobacco	Chappals	Aluminium
21	Mutga (CT)	Bricks	Ceramic Tiles	Pottery
22	Benakanahalli (CT)	Sugar		
23	Peeranwadi (CT)	Leather Chappals	Edible Oil	
24	Machche (CT)	Clothes	Silver	
25	Yellur (CT)	Leather Chappals	Groundnut Oil	
26	Khanapur (TP)	Bricks	Tiles	Cut Sizes Of Timber
27	Mouje Nandgad (CT)	Sugar	Processed Meat	
28	Londa (CT)	Bricks	Sugar	
29	Bail Hongal (TMC)	Sugar	Groundnut Oil	Shenga Incense Sticks
30	Saundatti-Yellamma (TMC)	Sweets	Cotton	Wooden Crafts
31	Ramdurg (TMC + OG)	Cotton	Groundnut Oil	Beedies

**STATEMENT-VI**  
**INDUSTRY AND BANKING, 2009**

Nationalised Bank	Number of banks			Number of agricultural credit societies	Number of non-agricultural credit societies
	Private Commercial Bank	Co-operative Bank			
6	7	8	9	10	
10	5	1	2	1	
1	0	1	4	0	
7	1	3	4	0	
5	4	3	4	2	
2	0	0	4	0	
3	0	2	7	0	
2	0	2	2	0	
1	0	0	1	0	
1	0	0	0	0	
8	4	3	1	0	
3	0	1	1	0	
3	0	3	2	0	
96	21	1	2	10	
1	0	1	1	2	
1	0	0	1	0	
1	0	0	0	0	
0	0	0	2	0	
0	0	0	0	0	
1	0	0	0	0	
1	0	0	1	0	
0	0	0	1	0	
0	0	0	0	0	
0	0	0	1	0	
0	0	0	0	0	
1	0	0	1	0	
5	0	1	1	1	
0	0	0	2	0	
1	0	0	1	0	
3	1	4	6	0	
5	1	1	2	0	
4	0	1	2	0	

**STATEMENT - VII**  
**Civic and other amenities in Slums, 2009**

Sl. No.	Class and name of town	Name of the slum	Is it notified	No. of households (approximate)	Population of the Slum (approximate )	Paved roads (in kms.)
1	2	3	4	5	6	7
1	II,Nipani (CMC)	Panageri Road Cross-1	Yes	70	281	0.9
2	II,Nipani (CMC)	Andolan Nagar	Yes	230	1114	1
3	II,Nipani (CMC)	Ashray Nagar Survey-7	Yes	250	963	1.5
4	II,Nipani (CMC)	Bhim Nagar	Yes	200	616	2
5	II,Nipani (CMC)	Jutralves Moharured Ward Eight	No	322	1489	2
6	II,Nipani (CMC)	Ambaljari Rd-Ambedkar Nagar	No	210	900	2
7	II,Nipani (CMC)	Shinde Nagar	No	225	851	1
8	II,Nipani (CMC)	Tehasildar Plot	No	251	980	0.85
9	III,Sadalgi (TP)	Near Koravitekk	Yes	207	1107	1.5
10	III,Sadalgi (TP)	Gundakalle Borewell To Maruti Temple	Yes	183	960	2
11	III,Sadalgi (TP)	Near Ladies Toilet Badiger School	Yes	110	546	1.8
12	III,Sadalgi (TP)	Near Handpump Sampar Galli At Wadagol	Yes	117	472	1
13	III,Sadalgi (TP)	Huddar Tippe Near Samper Bor	Yes	112	475	2
14	III,Chikodi (TMC)	Old Kasai Galli	Yes	14	98	1
15	III,Chikodi (TMC)	Dombari Galli	No	37	196	0.85
16	III,Chikodi (TMC)	Bhima Nagar	Yes	242	1234	0.87
17	III,Chikodi (TMC)	Samagar Galli	Yes	15	84	2
18	III,Chikodi (TMC)	Matangkeri	Yes	51	250	0.8
19	III,Chikodi (TMC)	Waddar Galli/Koravi Galli	Yes	44	183	1.5
20	III,Chikodi (TMC)	Putankar Galli	No	62	502	2
21	III,Athni (TMC + OG)	Gollara Galli	Yes	68	422	0.8
22	III,Athni (TMC + OG)	Dora Galli	Yes	64	893	0.9
23	III,Athni (TMC + OG)	Waddara Galli	Yes	45	1094	1
24	III,Athni (TMC + OG)	Charmalaya Road	Yes	330	2549	1
25	III,Athni (TMC + OG)	Harijan Keri	Yes	360	1975	1
26	III,Athni (TMC + OG)	Alabala Galli	No	35	184	2
27	III,Athni (TMC + OG)	Mulla Galli	No	96	844	2
28	III,Athni (TMC + OG)	Nalabanda Galli	No	198	943	1.5
29	III,Athni (TMC + OG)	Kalala Galli	No	82	664	0.9
30	III,Athni (TMC + OG)	Kurubaragalli	No	140	1031	0.8
31	III,Athni (TMC + OG)	Waddara Galli	No	470	1848	1.2
32	III,Athni (TMC + OG)	Gullaramaddi	No	136	897	2
33	III,Kudchi (TP)	Kasab Galli	Yes	320	1381	1.82

## STATEMENT - VII

## Civic and other amenities in Slums, 2009

System of drainage		Number of latrines						Commu- nity	No. of tap points/ public hydrants installed for supply of protected water	Electricity (Number of connections)		
Open	Closed	Both (Open & Closed)	Nil	Private			Others			Domestic	Road lighting (points)	Others
				Pit System	Flush/ Pour Flush (Water borne)	Service						
8	9	10	11	12	13	14	15	16	17	18	19	20
		BD		3	29	0	0	28	3	59	3	2
		BD		9	95	0	0	92	10	194	2	3
		BD		9	103	0	1	100	10	211	3	2
		BD		7	82	0	0	80	8	169	2	3
		BD		12	133	0	1	129	13	272	3	5
		BD		8	86	0	0	84	9	177	2	3
		BD		8	93	0	0	90	9	190	4	2
		BD		9	103	0	0	101	10	212	2	4
		BD		1	69	0	0	80	15	120	25	0
		BD		1	61	0	0	71	14	106	10	0
		BD		0	37	0	0	42	8	60	9	0
		BD		1	39	0	0	45	9	68	23	0
		BD		0	37	0	0	43	8	65	23	0
		BD		0	4	0	0	7	1	13	7	0
		BD		0	10	0	0	19	4	32	2	0
		BD		1	63	0	1	124	25	218	4	0
		BD		0	4	0	0	8	2	14	2	0
		BD		0	13	0	0	25	5	46	6	0
		BD		0	12	0	0	23	4	40	13	0
		BD		0	16	0	1	32	6	56	6	0
		BD		1	27	0	0	35	10	64	17	0
		BD		1	26	0	0	33	9	60	19	0
		BD		0	18	0	0	23	7	41	22	0
		BD		2	132	0	0	168	49	326	5	0
		BD		3	144	0	0	183	53	356	5	0
		BD		0	14	0	0	18	5	31	2	0
		BD		1	39	0	0	49	14	92	5	0
		BD		1	79	0	0	101	29	194	8	0
		BD		1	33	0	0	42	12	78	5	0
		BD		1	56	0	0	71	21	136	12	0
		BD		3	189	0	0	239	69	466	18	0
		BD		1	55	0	0	69	20	132	10	0
		BD		0	95	0	0	14	12	149	13	0

**STATEMENT - VII**  
**Civic and other amenities in Slums, 2009**

Sl. No.	Class and name of town	Name of the slum	Is it notified	No. of households (approximate)	Population of the Slum (approximate)	Paved roads (in kms.)
1	2	3	4	5	6	7
34	III,Kudchi (TP)	Jatkar Galli	Yes	340	1194	1.8
35	III,Kudchi (TP)	Chambar Galli	Yes	345	1290	2
36	III,Kudchi (TP)	Madar Galli	Yes	63	275	2
37	III,Kudchi (TP)	Huliyar Galli	Yes	340	1394	2
38	IV,Ray bag (TP)	B.R.Ambedkar Nagar	Yes	298	1516	2
39	IV,Ray bag (TP)	Korvi Galli	Yes	25	90	1
40	IV,Ray bag (TP)	Rohitdas Galli	Yes	73	355	1
41	IV,Ray bag (TP)	Vivek Nagar	Yes	216	800	2
42	III,Mudalgi (TMC)	Zande Kurbar Oni	Yes	348	477	1.3
43	III,Mudalgi (TMC)	Harijan Keri (Ward No-3)	Yes	459	1250	1.2
44	III,Mudalgi (TMC)	Waddar Keri	Yes	130	329	1.2
45	III,Mudalgi (TMC)	Keb Plot(Rs No-501/1A/2)	Yes	278	1060	2
46	III,Mudalgi (TMC)	Zande Kurbar Oni(Rs No-495/1B)	Yes	252	1110	1.2
47	III,Mudalgi (TMC)	Deshpandey Highschool Area(Rs No-549)	Yes	306	865	2
48	III,Mudalgi (TMC)	Nemagoudar Plot(Rs No-275)	Yes	71	171	1.5
49	III,Mudalgi (TMC)	Kambli Plot Area(Rs No-269)	Yes	88	424	2
50	III,Mudalgi (TMC)	Ganga Nagar	No	95	512	1.5
51	IV,Konnur (TP)	Uppar Oni Samagar Oni	Yes	297	1241	1.2
52	IV,Konnur (TP)	Harijan Galli	Yes	184	774	1.3
53	IV,Konnur (TP)	Hosawoni Waddarwoni	Yes	602	3005	2
54	II,Gokak (CMC)	Vaddam Oni	Yes	193	997	2
55	II,Gokak (CMC)	Harijana Galli	Yes	288	1516	1.5
56	II,Gokak (CMC)	Ambedkar Nagar	Yes	848	4653	2
57	II,Gokak (CMC)	Dora Galli	Yes	68	288	1
58	II,Gokak (CMC)	Samagar Galli	Yes	62	252	2
59	II,Gokak (CMC)	Gollara Galli	Yes	133	684	2
60	II,Gokak (CMC)	Murari Chawla	No	222	980	1.5
61	II,Gokak (CMC)	Janatha Colony	No	597	2843	2
62	II,Gokak (CMC)	Adibitti Lay out	No	381	1989	1
63	II,Gokak (CMC)	Avati Galli & Killa	No	230	1213	1
64	II,Gokak (CMC)	Sangam Nagar	No	463	2130	2
65	II,Gokak (CMC)	C.T.N No-1518/A	No	163	731	1.5
66	II,Gokak (CMC)	Kesaigalli.Kurabarpool&Bhojagar Nala	No	425	2321	2

## STATEMENT - VII

## Civic and other amenities in Slums, 2009

System of drainage		Number of latrines						Commu- nity	No. of tap points/ public hydrants installed for supply of protected water	Electricity (Number of connections)		
Open	Closed	Both (Open & Closed)	Nil	Private						Domestic	Road lighting (points)	Others
				Pit System	Flush/ Pour Flush (Water borne)	Service	Others					
8	9	10	11	12	13	14	15	16	17	18	19	20
		BD		0	101	0	0	14	13	158	9	0
		BD		0	102	0	1	15	13	160	13	0
		BD		0	19	0	0	3	2	29	10	0
		BD		1	100	0	0	14	13	158	8	0
		BD		0	140	0	0	112	7	294	38	0
		BD		0	16	0	0	9	1	21	5	0
		BD		0	18	0	0	28	2	69	14	0
		BD		0	119	0	0	82	4	202	23	6
		BD		2	41	0	0	81	36	177	37	0
		BD		3	54	0	0	106	47	234	39	0
		BD		1	15	0	0	30	13	66	15	0
		BD		2	33	0	0	64	29	142	35	0
		BD		2	30	0	0	58	26	128	25	0
		BD		2	36	0	0	71	31	156	38	0
		BD		1	8	0	0	16	7	36	22	0
		BD		1	10	0	0	20	9	45	10	0
		BD		1	11	0	0	22	10	48	28	0
		BD		1	82	0	0	170	25	226	32	7
		BD		0	50	0	0	106	15	139	25	26
		BD		1	165	0	0	345	50	456	10	17
		BD		1	30	0	0	88	10	121	1	0
		BD		1	44	0	0	132	15	180	2	0
		BD		3	130	0	0	389	45	530	2	0
		BD		0	10	0	0	31	4	43	1	0
		BD		0	9	0	0	28	3	39	2	0
		BD		1	21	0	0	61	7	83	5	0
		BD		1	34	0	0	102	12	139	2	0
		BD		2	91	0	0	274	31	373	1	0
		BD		1	58	0	0	175	20	238	2	0
		BD		1	35	0	0	105	12	144	1	0
		BD		2	71	0	0	212	24	290	1	0
		BD		1	25	0	0	75	9	102	2	0
		BD		2	65	0	0	195	22	266	4	0

**STATEMENT - VII**  
**Civic and other amenities in Slums, 2009**

Sl. No.	Class and name of town	Name of the slum	Is it notified	No. of households (approximate)	Population of the Slum (approximate )	Paved roads (in kms.)
1	2	3	4	5	6	7
67	III,Sankeshwar (TMC)	Dombar Galli	Yes	94	386	1.3
68	III,Sankeshwar (TMC)	Wadda Galli	Yes	116	495	2
69	III,Sankeshwar (TMC)	Indira Nagar	Yes	235	1056	1
70	III,Sankeshwar (TMC)	Harijankeri	Yes	192	887	2
71	III,Sankeshwar (TMC)	Samagargalli	Yes	83	338	1
72	III,Hukeri (TP)	Korvi Galli/Bhanjatri Galli	Yes	191	597	1.5
73	III,Hukeri (TP)	Harijan Galli	Yes	125	577	2
74	III,Hukeri (TP)	Gajabarvadi Ashray Plot	No	96	539	1
75	III,Hukeri (TP)	Umesh Nagar	No	266	1159	2
76	I,Belgaum (M Corp. + OG)	Alarwad Ashray Colony	No	131	576	1.6
77	I,Belgaum (M Corp. + OG)	Ambedkar Nagar Anagoal	Yes	325	1404	2
78	I,Belgaum (M Corp. + OG)	Ambedkarnagar Majagoan	No	118	507	2
79	I,Belgaum (M Corp. + OG)	Beldar Chawani	Yes	70	332	1.3
80	I,Belgaum (M Corp. + OG)	Bhajanthri Galli	Yes	106	430	1.7
81	I,Belgaum (M Corp. + OG)	Brahmdev Nagar Majagaon	No	249	1117	2
82	I,Belgaum (M Corp. + OG)	Chavat Galli Dorwada	Yes	190	880	1.6
83	I,Belgaum (M Corp. + OG)	Devanagnagar Vadagaon	No	274	1236	1.8
84	I,Belgaum (M Corp. + OG)	Dhor Galli Vadagaon	Yes	74	351	1.25
85	I,Belgaum (M Corp. + OG)	Gandhinagar	Yes	145	705	1.5
86	I,Belgaum (M Corp. + OG)	Ganesh Nagar	No	41	210	1.4
87	I,Belgaum (M Corp. + OG)	Gangwadi Wadder Colony	Yes	287	1357	1.3
88	I,Belgaum (M Corp. + OG)	Ganapat Burud Galli	Yes	39	174	1.5
89	I,Belgaum (M Corp. + OG)	Harijan Wada Khasbhag	No	79	380	1.3
90	I,Belgaum (M Corp. + OG)	Harijan Keri Angol	Yes	94	426	0.9
91	I,Belgaum (M Corp. + OG)	Hindwadi Wadder Chawani	Yes	109	482	1
92	I,Belgaum (M Corp. + OG)	Indira Nagar Belgaum	Yes	182	778	2
93	I,Belgaum (M Corp. + OG)	Kali Ambrai (Matang Colony)	Yes	201	953	1.6
94	I,Belgaum (M Corp. + OG)	Kalyan Nagar Vadagaon	Yes	187	742	1.8
95	I,Belgaum (M Corp. + OG)	Kalmeshwar Nagar	No	43	189	1.7
96	I,Belgaum (M Corp. + OG)	Kanabargi Extention	No	392	1565	1.6
97	I,Belgaum (M Corp. + OG)	Kanakadas Nagar	No	28	143	1
98	I,Belgaum (M Corp. + OG)	Kasai Galli	Yes	490	2518	2
99	I,Belgaum (M Corp. + OG)	Konchi Korawar Galli	Yes	200	904	1



## STATEMENT - VII

## Civic and other amenities in Slums, 2009

System of drainage		Number of latrines						Community	No. of tap points/ public hydrants installed for supply of protected water	Electricity (Number of connections)		
Open	Closed	Both (Open & Closed)	Nil	Private			Domestic			Road lighting (points)	Others	
				Pit System	Flush/ Pour Flush (Water borne)	Service		Others				
8	9	10	11	12	13	14	15	16	17	18	19	20
		BD		0	50	0	0	40	1	81	7	0
		BD		0	62	0	0	49	1	100	10	0
		BD		1	125	0	0	99	1	202	5	0
		BD		0	102	0	0	80	1	165	10	0
		BD		0	44	0	0	35	0	71	5	0
		BD		0	39	0	2	10	1	94	9	0
		BD		0	25	0	1	7	1	61	11	0
		BD		0	19	0	1	5	0	47	20	0
			Nil	0	54	0	2	14	1	131	5	0
		BD		2	67	0	2	7	6	102	4	0
		BD		4	116	0	4	18	15	253	22	0
		BD		2	105	0	2	7	6	92	28	0
		BD		1	39	0	1	4	3	55	4	0
		BD		1	36	0	1	6	5	83	5	0
		BD		3	218	0	3	14	12	194	10	0
		BD		3	143	0	3	11	9	148	28	0
		BD		4	250	0	4	15	13	213	17	0
		BD		1	65	0	1	4	3	58	8	0
		BD		2	125	0	2	8	7	113	23	0
		BD		1	32	0	1	2	2	32	10	0
		BD		4	237	0	4	16	14	223	35	0
		BD		1	20	0	1	2	2	30	2	0
		BD		1	51	0	1	4	4	62	3	0
		BD		1	80	0	1	5	4	73	20	0
		BD		1	91	0	1	6	5	85	4	0
		BD		2	133	0	2	10	9	142	29	0
		BD		3	157	0	3	11	9	156	8	0
		BD		2	139	0	3	11	9	146	7	0
		BD		1	35	0	1	2	2	33	11	0
		BD		5	301	0	5	22	18	305	20	0
		BD		0	25	0	0	2	1	22	1	0
		BD		6	426	0	7	28	23	382	5	0
		BD		3	156	0	3	11	9	156	35	0

**STATEMENT - VII**  
**Civic and other amenities in Slums, 2009**

Sl. No.	Class and name of town	Name of the slum	Is it notified	No. of households (approximate)	Population of the Slum (approximate )	Paved roads (in kms.)
1	2	3	4	5	6	7
100	I,Belgaum (M Corp. + OG)	Kunti Nagar	No	131	623	2
101	I,Belgaum (M Corp. + OG)	Kurubar Galli	Yes	406	1813	1.4
102	I,Belgaum (M Corp. + OG)	Laxmi Nagar Vadagaon	Yes	947	4547	2
103	I,Belgaum (M Corp. + OG)	Malaprabha Nagar Ii Nd Stage	Yes	242	1001	2
104	I,Belgaum (M Corp. + OG)	Malaprabha Nagar Ist Stage	Yes	94	457	2
105	I,Belgaum (M Corp. + OG)	Mangain Nagar Vadagaon	No	176	768	1.5
106	I,Belgaum (M Corp. + OG)	Maruthinagar Bijapur Road	No	261	1289	1.4
107	I,Belgaum (M Corp. + OG)	Nath Pai Nagar Anagoal	Yes	311	1267	2
108	I,Belgaum (M Corp. + OG)	Nazar Camp Harijanawada	Yes	111	498	1.8
109	I,Belgaum (M Corp. + OG)	Nehru Nagar Burud Galli	Yes	82	440	0.9
110	I,Belgaum (M Corp. + OG)	New Gandhi Nagar	Yes	1468	8173	2
111	I,Belgaum (M Corp. + OG)	Old Ghandhi Nagar Deepak Galli	No	222	1143	0.9
112	I,Belgaum (M Corp. + OG)	Patti Galli Khasabag	No	178	845	2
113	I,Belgaum (M Corp. + OG)	Patil Galli	Yes	146	707	2
114	I,Belgaum (M Corp. + OG)	Rajaram Nagar Udyambag	Yes	132	608	1.8
115	I,Belgaum (M Corp. + OG)	Ram Nagar Waddarwadi	Yes	460	2271	1.4
116	I,Belgaum (M Corp. + OG)	Ranajunjar Colony Vadagaon	No	122	528	1.3
117	I,Belgaum (M Corp. + OG)	Rohidas Nagar Fourth Railway Gate	Yes	137	579	1.4
118	I,Belgaum (M Corp. + OG)	Rukmini Nagar	No	614	2734	1.5
119	I,Belgaum (M Corp. + OG)	Rukmini Nagar	Yes	136	638	1.2
120	I,Belgaum (M Corp. + OG)	Shivajinagar	No	239	1084	1.8
121	I,Belgaum (M Corp. + OG)	Shrinagar Jopadpatti	No	75	310	2
122	I,Belgaum (M Corp. + OG)	Tegginahalli Wadder Chavani	Yes	78	402	1.9
123	I,Belgaum (M Corp. + OG)	Vantamuri Ashray Colony	No	363	1661	1.3
124	I,Belgaum (M Corp. + OG)	Vaddar Galli Anagoal	Yes	95	433	1
125	I,Belgaum (M Corp. + OG)	Vaddar Galli Khasabag	Yes	410	2240	2
126	I,Belgaum (M Corp. + OG)	Zatpat Nagar Belgaum	Yes	392	1793	1.4
127	IV,Khanapur (TP)	Dambari Colony	Yes	103	403	1
128	IV,Khanapur (TP)	Harijanagalli&Dorgalli	Yes	70	140	0.8
129	IV,Khanapur (TP)	Naik Galli	Yes	260	782	1
130	III,Bail Hongal (TMC)	Gundlur Chawal	Yes	346	1456	2
131	III,Bail Hongal (TMC)	Gollar Keri	Yes	84	420	2
132	III,Bail Hongal (TMC)	Samagar Galli	Yes	107	535	1.4

## STATEMENT - VII

## Civic and other amenities in Slums, 2009

System of drainage		Number of latrines						Community	No. of tap points/ public hydrants installed for supply of protected water	Electricity (Number of connections)					
Open	Closed	Both (Open & Closed)	Nil	Private			Others			Domestic	Road lighting (points)	Others			
				Pit System	Flush/Pour Flush (Water borne)	Service		8	9				10	11	12
		BD		2	117	0	2	7	6	102	4	0			
		BD		5	319	0	6	23	19	316	15	0			
		BD		13	823	0	13	53	45	737	10	0			
		BD		3	209	0	3	14	11	188	22	0			
		BD		1	74	0	1	5	4	73	22	0			
		BD		2	125	0	2	10	8	137	17	0			
		BD		3	236	0	4	15	12	203	20	0			
		BD		4	280	0	4	18	15	242	10	0			
		BD		1	98	0	2	6	5	86	12	0			
		BD		1	72	0	1	5	4	64	10	0			
		BD		19	977	0	20	83	69	1143	10	0			
		BD		15	114	0	16	64	54	218	21	0			
		BD		2	128	0	2	10	8	139	4	0			
		BD		2	87	0	2	8	7	114	9	0			
		BD		2	69	0	2	7	6	103	9	0			
		BD		6	388	0	6	26	22	358	6	0			
		BD		2	76	0	2	7	6	95	12	0			
		BD		2	75	0	2	8	6	107	26	0			
		BD		8	555	0	8	35	29	478	6	0			
		BD		2	104	0	2	8	6	106	5	0			
		BD		3	206	0	3	13	11	186	12	0			
		BD		1	56	0	1	4	4	58	4	0			
		BD		1	68	0	1	4	4	61	5	0			
		BD		5	329	0	5	20	17	283	7	0			
		BD		1	84	0	1	5	4	74	5	0			
		BD		5	372	0	6	23	19	319	9	0			
		BD		5	356	0	5	22	18	305	7	0			
		BD		0	73	0	0	12	1	74	1	0			
		BD		0	50	0	0	8	1	50	1	0			
		BD		0	184	0	0	29	2	186	1	0			
		BD		1	230	0	2	2	36	181	22	0			
		BD		0	56	0	1	1	9	44	16	0			
		BD		0	71	0	1	1	11	56	18	0			

**STATEMENT - VII**  
**Civic and other amenities in Slums, 2009**

Sl. No.	Class and name of town	Name of the slum	Is it notified	No. of households (approximate)	Population of the Slum (approximate)	Paved roads (in kms.)
1	2	3	4	5	6	7
133	III, Bail Hongal (TMC)	Waddar Galli	Yes	39	195	2
134	III, Bail Hongal (TMC)	Nandamma Nagar	Yes	150	750	1
135	III, Bail Hongal (TMC)	Door Galli	Yes	141	705	1
136	III, Bail Hongal (TMC)	Indira Nagar	Yes	760	3078	1.3
137	III, Bail Hongal (TMC)	Ashraya Colony	No	889	4598	2
138	III, Bail Hongal (TMC)	Talawar Galli	No	31	115	1.6
139	III, Bail Hongal (TMC)	Korawar Galli	No	40	200	2
140	III, Bail Hongal (TMC)	Godhalli Galli	No	76	380	1.3
141	III, Bail Hongal (TMC)	Bapari Galli	No	60	300	1.4
142	III, Bail Hongal (TMC)	Sanna Medar Galli	No	18	80	1.3
143	III, Bail Hongal (TMC)	Kadabi Galli	No	28	90	1.7
144	III, Saundatti-Yellamma (TMC)	Harijan Oni	Yes	100	487	1.5
145	III, Saundatti-Yellamma (TMC)	Saualbhavioni Near Shankarlinga Temple	Yes	399	1442	1.5
146	III, Saundatti-Yellamma (TMC)	Gourikeri	Yes	60	240	1.5
147	III, Saundatti-Yellamma (TMC)	Ward No-2 Near Port	Yes	76	349	2
148	III, Ramdurg (TMC + OG)	Narayan Peth	Yes	130	335	1
149	III, Ramdurg (TMC + OG)	Gadakeri	Yes	181	246	2
150	III, Ramdurg (TMC + OG)	Vittal Peth	Yes	279	324	0.9
151	III, Ramdurg (TMC + OG)	Gandhi Nagar	Yes	175	614	1.5
152	III, Ramdurg (TMC + OG)	Iti Oni	Yes	22	715	2
153	III, Ramdurg (TMC + OG)	Ambedkar Nagar	Yes	86	188	1.2
154	III, Ramdurg (TMC + OG)	Kilabnur Ashray	No	252	1620	1
155	III, Ramdurg (TMC + OG)	Jogi Galli	No	48	170	2
156	III, Ramdurg (TMC + OG)	Kagi Oni	No	21	121	2
157	III, Ramdurg (TMC + OG)	Yanam Peth	No	29	172	1.5
158	III, Ramdurg (TMC + OG)	Waddar Oni	No	66	229	2

## STATEMENT - VII

## Civic and other amenities in Slums, 2009

System of drainage		Number of latrines					Commu- nity	No. of tap points/ public hydrants installed for supply of protected water	Electricity (Number of connections)			
Open Closed	Both (Open & Closed)	Nil	Private			Domestic			Road lighting (points)	Others		
			Pit System	Flush/ Pour Flush (Water borne)	Service		Others					
8	9	10	11	12	13	14	15	16	17	18	19	20
		BD		0	26	0	0	0	4	20	15	0
		BD		0	100	0	1	1	16	79	5	0
		BD		0	94	0	1	1	15	74	16	0
		BD		2	504	0	5	4	79	398	7	0
		BD		2	590	0	6	5	93	466	10	0
		BD		0	21	0	0	0	3	16	8	0
		BD		0	27	0	0	0	4	21	3	0
		BD		0	50	0	1	0	8	40	7	0
		BD		0	40	0	0	0	6	31	24	0
		BD		0	12	0	0	0	2	9	4	0
		BD		0	19	0	0	0	3	15	12	0
		BD		2	43	0	2	49	90	96	2	0
		BD		6	189	0	6	194	370	395	4	0
		BD		1	25	0	1	29	45	56	2	0
		BD		1	33	0	1	37	60	72	2	0
		BD		1	38	0	0	53	19	102	6	20
		BD		1	52	0	0	73	27	141	4	23
		BD		1	81	0	1	113	41	218	8	21
		BD		1	51	0	0	71	26	137	7	16
		BD		0	6	0	0	9	3	17	2	5
		BD		0	25	0	0	35	13	67	4	15
		BD		1	73	0	1	102	37	197	10	18
		BD		0	14	0	0	19	7	37	3	9
		BD		0	6	0	0	8	3	12	2	6
		BD		0	3	0	0	1	1	8	1	5
		BD		0	19	0	0	27	10	52	6	0

## STATEMENT-VIII

## TOWNS SHOWING THEIR OUTGROWTH WITH POPULATION

Sl. No.	Name of Town with Location Code	Population of Core Town	Name of Outgrowth	Population of Outgrowth
1	2	3	4	5
1	Athni (TMC) 803024	45858	Athni (OG) (Part) -Ward 0024	1984
2	Belgaum (M Corp.) 803033	488157	Goundawad (OG) (Part) -Ward 0059 Shindoli (OG) (Part) -Ward 0060	1065 823
3	Ramdurg (TMC) 803038	33338	Turanur (OG) (Part) -Ward 0024 Kilabanur (OG) (Part) -Ward 0025	1046 416





2011

Directorate of Census Operations, Karnataka  
Ministry of Home Affairs,  
7<sup>th</sup> Floor, 'E' & 'F' Wing, Kendriya Sadan,  
17<sup>th</sup> Main Road, II Block,  
Koramangala, Bengaluru- 560034

Email: [dco-kar.rgi@censusindia.gov.in](mailto:dco-kar.rgi@censusindia.gov.in)  
Website: <http://www.censusindia.gov.in>

