



Census of India 2011

KARNATAKA

SERIES-30

PART XII-A

DISTRICT CENSUS HANDBOOK

KOLAR

VILLAGE AND TOWN DIRECTORY



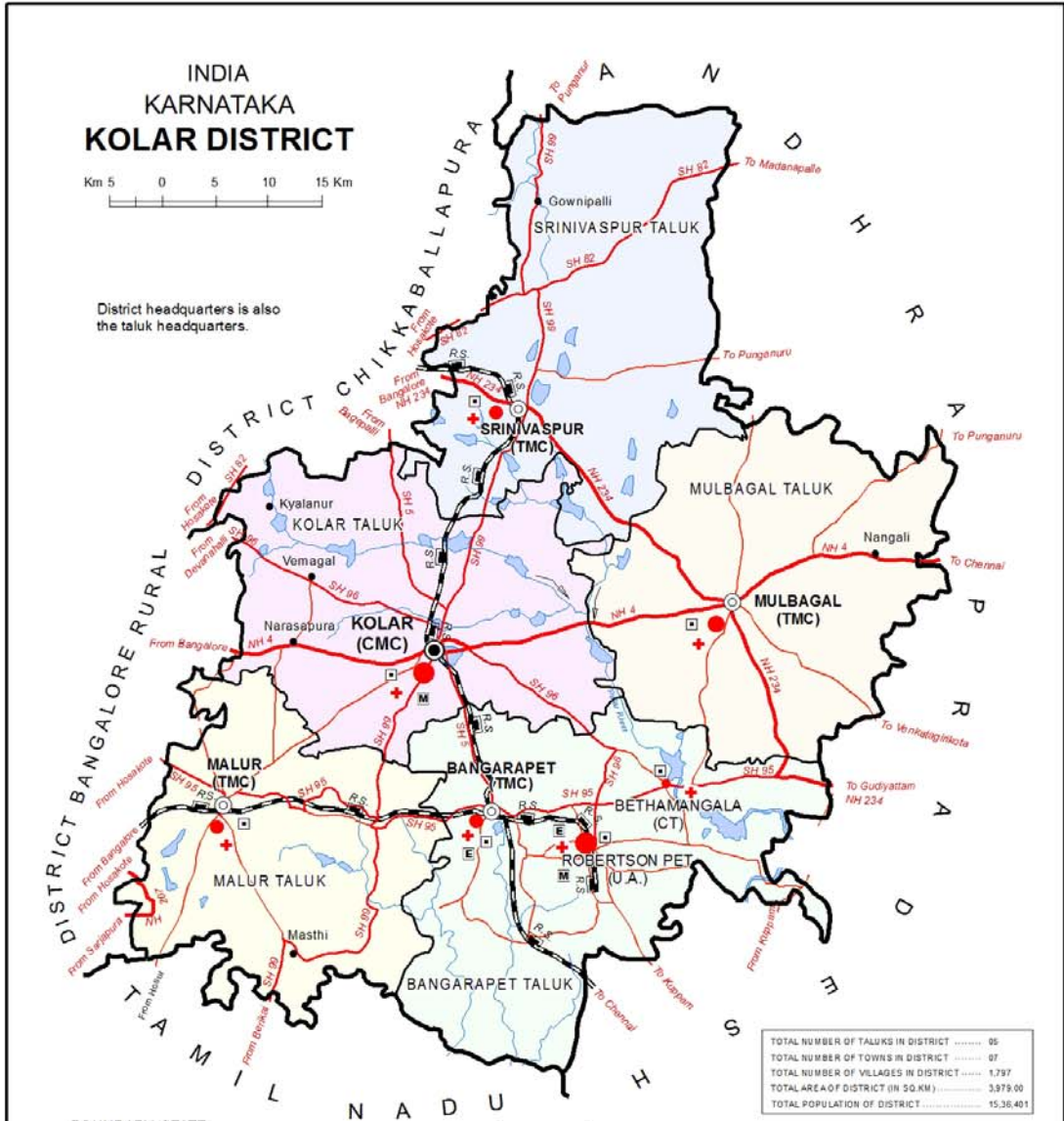
2011

**DIRECTORATE OF CENSUS OPERATIONS
KARNATAKA**

INDIA
KARNATAKA
KOLAR DISTRICT

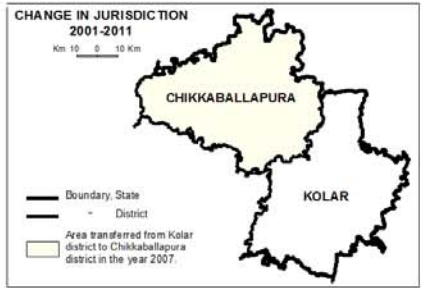


District headquarters is also the taluk headquarters.



TOTAL NUMBER OF TALUKS IN DISTRICT	05
TOTAL NUMBER OF TOWNS IN DISTRICT	07
TOTAL NUMBER OF VILLAGES IN DISTRICT	1,797
TOTAL AREA OF DISTRICT (IN SQ.KM)	3,879.00
TOTAL POPULATION OF DISTRICT	15,36,401

- BOUNDARY, STATE
- " DISTRICT
- " TALUK
- HEADQUARTERS : DISTRICT ; TALUK
- VILLAGES HAVING 5000 AND ABOVE POPULATION WITH NAME
- URBAN AREA WITH POPULATION SIZE--I, II, III & IV
- NATIONAL HIGHWAY
- STATE HIGHWAY
- IMPORTANT METALLED ROAD
- RAILWAY LINE WITH STATION, BROAD GAUGE
- RIVER WITH STREAM
- TANK
- DEGREE COLLEGE
- ENGINEERING COLLEGE
- MEDICAL COLLEGE
- HOSPITAL



C.D. Block boundary is co-terminus with taluk boundary.

© Government of India copyright, 2014.

The maps included in this publication are under © Government of India copyright, 2014.

The responsibility for the correctness of internal details rests with the publisher.

The territorial water of India extend into the sea to a distance of twelve nautical miles measured from the appropriate base line.

The external boundaries and coastlines of India agree with the Record/Master Copy certified by Survey of India.



CENSUS OF INDIA 2011
KARNATAKA

SERIES-30

PART XII-A

DISTRICT CENSUS HANDBOOK
KOLAR

VILLAGE AND TOWN DIRECTORY



DIRECTORATE OF CENSUS OPERATIONS
KARNATAKA

Motif



RAMALINGESHWARA GROUP OF TEMPLES

Ramalingeshwara group of temples is situated at Avani, a small village in Mulbagal taluk of Kolar district, about ten miles from Kolar Gold Fields. The village is located at 32 km from Kolar. Avani is famous for the Sita temple situated on a hill. This temple is one of the few temples dedicated to Sitadevi in India. It is a popular location for rock climbing. This hill has the temple of Hari Shresta Adi Jambava, who gave Shyamanthak jewel to Lord Krishna. On the same occasion Lord Krishna marries Jambavati the daughter of Adi Jambav. It is also known as the Gaya of the south and has ancient temples known as the Ramalingeshwara, Lakshmaneshwara, Bharateshwara and Shatrugneshwara, dating back to the period of the Nolamba Dynasty and later additions were made by the Chola dynasty. The architecture is basically Dravidian. It has been told that Sitadevi gave birth to her twin children Lava-Kusha here. Even today the

room where Sita gave birth to her children exists. The war between Sri Rama and his sons Lava & Kusha happened in this village. The place is very near (About 13 km) to Mulabaagilu (Taluk headquarters) in Kolar District. When Sri Narasimha Bharati IV of the Sringeri Sharada Peetham was on his sancharas', he camped here for a few days. During his stay here, in Avani, he found an idol of Goddess Shrada, in standing posture flanked by Srimajjagadguru Shankaracharya and the Sri Chakra. He consecrated this idol here and established a new Matha and installed one of his shisyas as the head of the new Matha. This matha is now known as Avani Sringeri Jagadguru Shankaracharya Sharada Peetham. There is a branch of this matha in Basaweshwaranagar in Bangalore. There is also a belief that the sage Valmiki, the author of the epic Ramayana, was residing here during the period of Ramayana.

Source-Archaeological Survey of India

CONTENTS

	Page No.
Map of the district	i
Inner Cover Page	iii
Motif	v
Contents	vii
Foreword	ix
Preface	xi
Acknowledgements	xiii
History and scope of the District Census Handbook	xv
Brief history of the district	xvii
Analytical Note	
i) Physical features ((1) Location and size ,(2) Physiography, (3) Drainage, (4) Climate, (5) Winds, (6) Rainfall pattern, (7) Forestry, (8) Geology and Soils, (9) Flora and Fauna, (10) Cropping pattern, (11) Irrigation, (12) Natural Wealth, (13) Animal Husbandry, (14) Veterinary Services, (15) Fisheries, (16) Industries, (17) Trade and Commerce, (18) Transport and Communication , (19) Electricity and Power	1
ii) Census Concepts	12
iii) Non- Census Concepts	18
iv) 2011 Census Findings	25
v) Brief analysis of PCA data based on inset tables 1 to 35	27
vi) Brief analysis of the Village Directory and Town Directory data based on inset tables 36 to 45	48
vii) Archaeology	55
viii) Brief description of places of religious, historical importance in villages and places of tourist interest in the towns of the district	56
ix) Scope of village and Town Directory - Column heading wise explanation and coverage of data	59
Village and Town Directory	
Brief Note on Village and Town Directory	67
1.1 Section I- Village Directory	
(a) List of villages merged in towns and outgrowths at 2011 Census	68
(b) CD Block Maps showing Tahsil boundary	69
(c) Alphabetical list of Villages along with Location Code 2001 and 2011	74
(d) CD Block wise Village Directory in prescribed format	124
(e) Appendices to Village Directory	
Appendix -I: Summary showing total number of villages having Educational, Medical and other amenities in villages - CD Block level	1016
Appendix -I A: Villages by number of Primary Schools	1020
Appendix -I B: Villages by Primary, Middle and Secondary Schools	1020
Appendix -I C: Villages with different sources of drinking water facilities available	1020
Appendix -II: Villages with 5,000 and above population which do not have one or more amenities available	1021
Appendix -III: Land utilization data in respect of Census towns	1021
Appendix -IV: CD Block wise list of inhabited villages where no amenity other than drinking water facility is available	1021
Appendix -V: Summary showing number of Villages not having Scheduled Caste population	1022

Appendix -VI: Summary showing number of Villages not having Scheduled Tribe population	1022
Appendix -VII A: List of villages according to the proportion of the Scheduled Castes to the total population by ranges	1023
Appendix -VII B: List of villages according to the proportion of the Scheduled Tribes to the total population by ranges	1046
Appendix -VIII Number of Villages under each Gram Panchayat(C.D Blockwise)	1070
1.2 Section II- Town Directory	
(a) Town Directory Statement I - Status and Growth History	1072
(b) Town Directory Statement II - Physical aspects and location of towns, 2009	1074
(c) Town Directory Statement III - Civic and other amenities, 2009	1076
(d) Town Directory Statement IV - Medical facilities, 2009	1078
(e) Town Directory Statement V - Educational, Recreational and Cultural facilities, 2009	1080
(f) Town Directory Statement VI - Industry and Banking, 2009	1082
(g) Town Directory Statement VII - Civic and other amenities in Slums, 2009	1084
(h) Appendix to Town Directory - Towns showing their outgrowth with population	1090

FOREWORD

1. The District Census Handbook (DCHB) is an important publication of the Census Organization since 1951. It contains both Census and non Census data of urban and rural areas for each District. The Census data provide information on demographic and socio-economic characteristics of population at the lowest administrative unit i.e. of each Village and Town and ward of the District. The Primary Census Abstract (PCA) part of this publication contains Census data including data on household amenities collected during 1st.phase of the Census i.e. House Listing and Housing Census. The non Census data presented in the DCHB is in the form of Village Directory and Town Directory contain information on various infrastructure facilities available in the village and town viz; education, medical, drinking water, communication and transport, post and telegraph, electricity, banking, and other miscellaneous facilities. Later on, the Telegraph Services were closed by the Government of India on 15th. July, 2013. The data of DCHB are of considerable importance in the context of planning and development at the grass-root level.

2. In the 1961 Census, DCHB provided a descriptive account of the District, administrative statistics, Census tables and Village and Town Directory including Primary Census Abstract. This pattern was changed in 1971 Census and the DCHB was published in three parts: Part-A related to Village and Town Directory, Part-B to Village and Town PCA and Part-C comprised analytical report, administrative statistics, District Census tables and certain analytical tables based on PCA and amenity data in respect of Villages. The 1981 Census DCHB was published in two parts: Part-A contained Village and Town Directory and Part-B the PCA of Village and Town including the SCs and STs PCA up to Tahsil/Town levels. New features along with restructuring of the formats of Village and Town Directory were added. In Village Directory, all amenities except electricity were brought together and if any amenity was not available in the referent Village, the distance in broad ranges from the nearest place having such an amenity, was given.

3. The pattern of 1981 Census was followed by and large for the DCHB of 1991 Census except the format of PCA. It was restructured. Nine-fold industrial classification of main workers was given against the four-fold industrial classification presented in the 1981 Census. In addition, sex wise population in 0-6 age group was included in the PCA for the first time with a view to enable the data users to compile more realistic literacy rate as all children below 7 years of age had been treated as illiterate at the time of 1991 Census. One of the important innovations in the 1991 Census was the Community Development Block (CD Block) level presentation of Village Directory and PCA data instead of the traditional Tahsil/Taluk/PS level presentation.

4. As regards DCHB of 2001 Census, the scope of Village Directory was improved by including some other amenities like banking, recreational and cultural facilities, newspapers & magazines and 'most important commodity' manufactured in a Village in addition to prescribed facilities of earlier Censuses. In Town Directory, the statement on Slums was modified and its coverage was enlarged by including details on all slums instead of 'notified slums'.

5. The scope and coverage of Village Directory of 2011 DCHB has been widened by including a number of new amenities in addition to those of 2001. These newly added amenities are: Pre-Primary School, Engineering College, Medical College, Management Institute, Polytechnic, Non-formal Training Centre, Special School for Disabled, Community Health Centre, Veterinary Hospital, Mobile Health Clinic, Medical Practitioner with MBBS Degree, Medical Practitioner with no degree, Traditional Practitioner and faith Healer, Medicine Shop, Community Toilet, Rural Sanitary Mart or Sanitary Hardware Outlet in the Village, Community Bio- gas, Sub Post Office, Village Pin Code, Public Call Office, Mobile Phone Coverage, Internet Cafes/ Common Service Centre, Private Courier Facility, Auto/Modified Autos, Taxis and Vans, Tractors, Cycle-pulled Rickshaws, Carts driven by Animals, Village connected to National Highway, State Highway, Major District Road, and Other District Road, Availability of Water Bounded Macadam Roads in Village, ATM, Self-Help Group, Public Distribution System(PDS) Shop, Mandis/Regular Market, Weekly Haat, Agricultural Marketing Society, Nutritional Centers (ICDS), Anganwadi Centre, ASHA (Accredited Social Health Activist), Sports Field, Public Library,

Public Reading Room, Assembly Polling station, Birth & Death Registration Office. In the Town Directory, seven Statements containing the details and the data of each Town have been presented viz.: (i)-Status and Growth History of Towns,(ii)-Physical Aspects and Location of Towns, (iii)-Civic and other Amenities, (iv)-Medical Facilities, (v)-Educational, Recreational & Cultural Facilities, (vi)- Industry & Banking, and (vii)- Civic & other amenities in Slums respectively. CD Block wise data of Village Directory and Village PCA have been presented in DCHB of 2011 Census as presented in earlier Census.

6. The data of DCHB 2011 Census have been presented in two parts, Part-A contains Village and Town Directory and Part-B contains Village and Town wise Primary Census Abstract. Both the Parts have been published in separate volumes in 2011 Census.

7. The Village and Town level amenities data have been collected, compiled and computerized under the supervision of Sri T. K. Anil Kumar, Director of Census Operations, Karnataka. The task of Planning, Designing and Co-ordination of this publication was carried out by Dr. Pratibha Kumari, Assistant Registrar General (SS) under the guidance & supervision of Dr. R.C.Sethi, Ex-Addl. RGI and Sri Deepak Rastogi present Addl.RGI. Sri A.P. Singh, Deputy Registrar General, (Map) provided the technical guidance in the preparation of maps. Sri A.K. Arora, Joint Director of Data Processing Division under the overall supervision of Sri M.S.Thapa, Addl. Director (EDP) provided full cooperation in preparation of record structure for digitization and validity checking of Village and Town Directory data and the programme for the generation of Village Directory and Town Directory including various analytical inset tables as well as Primary Census Abstract (PCA). The work of preparation of DCHB, 2011 Census has been monitored in the Social Studies Division. I am thankful to all of them and others who have contributed to bring out this publication in time.

(C.Chandramouli)
Registrar General &
Census Commissioner, India

New Delhi

Dated : 16th June,2014

P R E F A C E

Dr. C. Chandramouli, I.A.S. the Registrar General & Census Commissioner, India has traced the history of the district Census Handbooks in the foreword to the 2011 series of the District Census Handbooks (DCHBs). He has also succinctly explained the scope and coverage of the District Census Handbooks. These volumes contain salient data on the population for every village and town as revealed by 2011 Census. It also contains a wealth of information regarding villages and towns which, throw some light on the circumstances in which people live and is therefore relevant to the data on the population. This information is also of considerable importance in the context of planned development.

The District Census Handbook is divided into two parts: Part A - contains information regarding each village and town (Village Directory and Town Directory – non census data collected from various sources) and Part B – containing the population data collected during 2011 Census - the Primary Census Abstract (PCA). The data published in Part B was collected during February-March 2011 in the Population Enumeration.

The process of data collection for the Village Directory and Town Directory (Part A) commenced in 2009 and the reference date is 31.12.2009. The Village Directory formats were mailed to the Deputy Commissioners of Districts for obtaining the village wise particulars through Village Accountants. Similarly the Town Directory formats were mailed to the Commissioners of Corporations, Chief Officers of Town Municipal Councils, Town Panchayats, etc. The village wise and town wise data furnished by these officers were then examined exhaustively for consistency in reporting and comparability with the information published in the District Census Handbooks 2001. The Household Schedules, which were canvassed to collect the population data during 2011 Census, were scanned and data captured was processed electronically through ICR (Intelligent Character Recognition) Technology. The Primary Census Abstract (PCA) was generated centrally on the computers by the Office of the Registrar General, India.

In compilation of the District Census Handbooks, the Census Directorate had the co-operation of various departments of the State/Central Government. The Census Directorate gratefully acknowledges their co-operation.

I take this opportunity to offer my thanks to Dr. C.Chandramouli,I.A.S. the Registrar General & Census Commissioner, India for his valuable guidance and support. I appreciate the supervision and support given by Sri N. Manjini, Joint Director and also thankful to all the officers and officials of this Directorate who have been relentlessly involved in the compilation of this volume.

I am highly grateful to Dr. Pratibha Kumari, Assistant Registrar General (SS), Dr. R.C.Sethi, Ex-Addl. RGI, Sri Deepak Rastogi Addl. RGI. for their guidance and Sri A.P. Singh, Deputy Registrar General (Map), who provided the technical guidance in the preparation of maps. My thanks are also due to Sri A.K. Arora, Joint Director of Data Processing Division for generating the final formats of this publication under the overall supervision of Sri M.S.Thapa, Addl. Director (EDP), ORGI.

Bangalore
Date: 16th June, 2014

T.K.Anil Kumar
Director
DCO, Karnataka

ACKNOWLEDGEMENT
OFFICERS/OFFICIALS ASSOCIATED WITH THIS PROJECT

Overall Supervision and Guidance

Sri N. Manjini, Joint Director

DCHB SECTION

Smt. D. Helen Premakumari, Deputy Director

Sri R. Vasudevan, Assistant Director	Dr. H. M. Maralusiddaiah, Assistant Director
Sri B.K. Ramanjanappa, Assistant Director	Smt. Sweta Nandwana, S. I. Gr. I
Smt. M. N. Rathna, S. I. Gr. I	Smt. S. M. Vasantha Kumari, S. I. Gr. I
Sri K.G. Girish Kumar, S. I. Gr. II	Sri P. Jayesh, S. I. Gr. II
Smt. P.K. Shiji, S. I. Gr. II	Sri Sujoy Das, S. I. Gr. II
Sri S. B. Syamkumar, S. I. Gr. II	Sri K.S. Raviprakash, S. I. Gr. II
Sri K. M. Mallikarjuna Swamy, S. I. Gr. II	Sri B. S. Ravishankar, Senior Compiler
Sri P. Vimesh, Compiler	Sri Dinesh V. Ambade, Compiler
Smt. V. C. Nisha, Compiler	Sri M. Venkataramana, Assistant Compiler

C & T Section

Sri K. V. Rajeswara Rao, Assistant Director

Smt. B. L. Sarala Devi, S. I. Gr. II	Sri R. Nagendra Prasad, S. I. Gr. II
Sri Traver John, Senior Compiler	Sri B. R. Raghu Nayaka, Compiler
Sri C. V. Ram Kumar, Compiler	

Map Section

Smt. M. G. Mangala, Research Officer

Smt. Jyoti Singh, Senior Geographer	Sri N. Srinivas Murthy, Senior Geographer
Smt. A. A. Geetha, Senior Draftsman	Smt. M.S. Poornima, Senior Draftsman
Sri S. Rajendra Kumar, Senior Draftsman	Sri Shivakant Shekar, Draftsman
Sri.B.G. Chandrashekar, S. I. Gr. II	Sri M.S. Manjunatha, Compiler

ORGI – Data Processing Division

Sri Jaspal Singh Lamba, DD (EDP)

Ms. Usha, AD (EDP)	Sri Anurag Gupta, DPA Grade 'A'
Sri Mukesh Kumar Mahawar, DPA Grade 'A'	Ms. Shagufta Nasreen Bhat, DPA Grade 'A'
Ms. Kiran Bala Saxena, Sr. Supervisor	Sri Khem Verma Jadson, Sr. Consultant
Sri Yashwant Singh, Jr. Consultant	Sri Shailendar Kumar Vats, Jr. Consultant
Sri Pawan Kumar Sharma, Jr. Consultant	Sri Anuj Kumar, Jr. Consultant

HISTORY AND SCOPE OF THE DISTRICT CENSUS HANDBOOK

The need of data at the grass root level for the administrative and planning purposes at sub micro level as well as academic studies prompted the innovation of District Census Handbook. District Census Handbook is a unique publication from the Census organization which provides most authentic details of census and non-census information from village and town level to district level. The District Census Handbook was firstly introduced during the 1951 Census. It contains both census and non census data of urban as well as rural areas for each district. The census data contain several demographic and socio-economic characteristics of the lowest administrative unit i.e. of each village and town and ward of the district. The non census data comprise of data on availability of various civic amenities and infrastructural facilities etc. at the town and village level which constitute Village Directory and Town Directory part of the DCHB. The data of DCHB are of considerable importance in the context of planning and development at grass-root level.

In 1961 census DCHB provided a descriptive account of the district, administrative statistics, census tables and village and town directory including Primary Census Abstract. This pattern was changed in 1971 Census and the DCHB was published in three parts: Part-A related to village and town directory, Part-B to village and town PCA and Part-C comprised analytical report, administrative statistics, district census tables and certain analytical tables based on PCA and amenity data in respect of villages. The 1981 census DCHB was published in two parts: Part-A contained village and town directory and Part-B the PCA of village and town including the SCs and STs PCA up to tahsil/town levels. New features along with restructuring of the formats of village and town directory were added into it. In Village Directory, all amenities except electricity were brought together and if any amenity was not available in the referent village, the distance in broad ranges from the nearest place having such an amenity, was given.

The pattern of 1981 census was followed by and large for the DCHB of 1991 Census except the format of PCA. It was restructured. Nine-fold industrial classification of main workers was given against the four-fold industrial classification presented in the 1981 census. In addition, sex wise population in 0-6 age group was included in the PCA for the first time with a view to enable the data users to compile more realistic literacy rate as all children below 7 years of age had been treated as illiterate at the time of 1991 census. One of the important innovations in the 1991 census was the Community Development Block (CD Block) level presentation of village directory and PCA data instead of the traditional tahsil/taluk/PS level presentation.

As regards DCHB of 2001 Census, the scope of Village Directory was improved by including some other amenities like banking, recreational and cultural facilities, newspapers & magazines and 'most important commodity' manufactured in a village in addition to prescribed facilities of earlier censuses. In Town Directory, the statement on Slums was modified and its coverage was enlarged by including details on all slums instead of 'notified slums'.

The scope and coverage of Village Directory of 2011 DCHB has been widened by including a number of new amenities in addition to those of 2001. In the Town Directory, seven Statements containing the details and the data of each town have been presented viz.; (i)- Status and Growth History of towns, (ii)- Physical Aspects and Location of Towns, (iii)-Civic and other Amenities, (iv)-Medical Facilities, (v)-Educational, Recreational & Cultural Facilities, (vi)- Industry & Banking, and (vii)- Civic & other amenities in Slums respectively. CD Block wise data of Village Directory and Village PCA have been presented in DCHB of 2011 census as presented in earlier census. The data of DCHB 2011 Census have been presented in two parts, Part-A contains Village and Town Directory and Part-B contains Village and Town wise Primary Census Abstract. Both the Parts have been published in separate volumes in 2011 Census.

BRIEF HISTORY OF THE DISTRICT

Kolar is popularly known as the golden land of India, for it is at the famous Kolar Gold Fields of this district that gold mining was first undertaken in the country during modern times. Formerly Kolar was known variously as Kolahala, Kuvalala and Kolala. Of the numerous accounts prevailing about the origin of its name the following three deserve mention here. According to a legend Kartaviryarjuna, son of Kritavirya, was ruling over a kingdom which included the area of the present Kolar district. Pleased by his penance and austerities, sage Dattatreya conferred on him a boon of thousand arms and other mighty powers. However, infatuated by his might and considering himself as invincible, Kartaviryarjuna soon began to oppress both human beings and the Gods alike. He is said to have humbled Ravana, the mighty king of Lanka. His contemporary, sage Jamadagni, the father of Parashurama, had in his care the celestial cow called Surabhi which had the miraculous powers of producing and supplying everything that her master desired. During the course of his hunting expeditions Kartaviryarjuna chanced to visit Jamadagni's ashrama. Jamadagni treated the guest king in a magnificent manner. This aroused the curiosity of the king to such an extent that he was not satisfied until the sage revealed to him the details about the cow in his possession and its powers. Kartaviryarjuna could not control his avarice and demanded the cow for himself. The sage refused to accede to this unholy demand whereupon Kartaviryarjuna used his might and took away the cow by force. Parashurama, having come to know of what had happened in the ashrama during his absence, attacked and killed Kartaviryarjuna. Consequent on the defeat and extermination of their king, the confusion created among the ranks of Kartaviryarjuna echoed through the hills to the west of Kolar producing Kolahala (i.e., confused shouts and noise). The hills to the west of the town are called Shata-Shringa Parvata. The scenes of this story are laid on these hills and the surrounding parts. Kolahala or the chaos that resulted here after the death of Kartaviryarjuna gave its name Kolahala to the town.

According to another account the Gangas founded Kolar, made it their capital in the early Christian era and later shifted their capital to Talkad. The Gangas ruled a large

region called the Gangavadi Ninety-six thousand in which was included Kolar and the surrounding areas also. The Ganga Kings used the title Kuvalalapuravareshwara, i.e. the lords of great city of Kuvalala, till 11th century. According to the Kalinga Ganga inscription from Vishakhapatnam, Gangya the progenitor of Gangas was succeeded by 18 kings. The 17th king, called Kolahala is said to have built this city and called it Kolahala after his own name. There is yet another traditional account about the foundation of Kolar town and this relates to the period of Cholas. A herdsman called Kola is said to have discovered a hidden treasure at the place where the town now stands. When the king Uttama Chola came to know of this fact, with the view of confiscating the treasure thus discovered, he ordered Kola to go over to Kanchi. In the meantime, however, the king is said to have been warned against such a scheme in a dream by Renuka (consort of the sage Jamadagni) in the form of Kolahalamma. The king built a temple to pacify the Goddess Kolahalamma. Kola himself was brought back to Kolar and was invested with the authority of the Government. It is surmised that the name Kolahala might have been derived from Kolahala meaning 'Kola's plough', the implement with which Kola unearthed the hidden treasure by accident while ploughing. The local tradition also points out that the name might have been derived from the presiding deity of the temple in the town viz., Kolaramma. Whatever might be the legendary or historical accounts regarding the origin of its present name, it is certain from the above versions that Kolar town is an ancient one dating back to several centuries.

There are a number of places in this district which find a mention in epics and legends. Avani in Mulbagal taluk which is now identified with Avantikshetra is considered as one of the ten important sacred places in India. It is said that sage Valmiki lived here and that it is here that Sita gave birth to Lava and Kusha. The Pandavas are also said to have spent a part of their exile in the district. Historically, Mahavalis or Brihad-Banas were the earliest dynasty to be in possession of parts of Kolar area in the early Christian era. Inscriptions of these kings have been found in the taluks of Mulbagal, Srinivasapur, Kolar and Bagepalli taluk in Chikkaballapura district. According to one such

inscription, their territory lay to the west of Andhra country and according to another, it was "seven-and-a-half-lakh country". The Bana kings lost their independence at the end of the 9th century when the Cholas overthrew them. However, Gangas of Mysore came into conflict with the Banas from about the first century itself. In about the 2nd century however the Gangas became masters of Kolar and ruled for nearly one thousand years. For about a century or more Kovalala (Kolar) was the capital of the Gangas and Nandidurga was their principal fortress. In the 3rd century their capital was shifted to Talkad for strategic reasons. Thereafter, till about 840 A.D., Kolar receded to the background but remained a provincial town of some importance.

The Pallavas of Kanchi have left a few inscriptions in the district. They were the principal rivals of Gangas in the east. A few inscriptions of Vaidumba kings belonging to 10th and 11th centuries have also been found in Bangarapet, Mulbagal taluks and Bagepalli, Chintamani taluks in Chikkaballapura district. Of the Nolamba line of kings, a number of records are found in the district. Their kingdom was called Nolambavadi which comprised the present Chitradurga district and parts of the present Kolar district and Bangalore district. In about 950 A.D., a Vaidumba prince is said to have repaired a breached tank in the present Bethamangala village. The Cholas, first under Rajaraja and then under Rajendra Chola, subdued the power of the Gangas by capturing Talkad. The important city of Kolahala or Kolar, together with the whole of the present Kolar district was thus subjugated by the Cholas. In accordance with their usual system they gave the name of Nikarila Chola Mandalam to the district. At a later period, in the 13th century, a descendant of the family of Chola-Gangas was ruling over certain parts around Kolar.

After the Hoysalas captured Talkad and drove Cholas out of Mysore Chola dominion was for some time restricted to the north-eastern parts of Kolar district where a few inscriptions of Vikrama Chola are found. One of these, dated in 1120 A.D., records the erection and consecration of the temple of Someshwara at Sugatur. According to an inscription of this time, Vishnuvardhana residing at Talkad and Kolalapur was ruling the Gangavadi Ninety-six-thousand including Kongu. A subordinate headquarters was set up at Kolar where Udayaditya, the brother of Vishnuvardhana was stationed. After the death of

Someshwara in 1254 A.D., the Hoysala kingdom came to be divided between his two sons. Kolar district was included in the Tamil provinces of the kingdom and was held by Ramanatha.

During the reign of Viraballala (1291-1342 A.D.) however, the kingdom was reunited. But the later part of his rule witnessed the rapid decline of Hoysala power. When Malik Kafur invaded the Hoysala territory in 1310 A.D., Ballala managed to retain his kingdom. But, during the next invasion in 1327 A.D., the Hoysala capital at Halebidu suffered a total destruction. Viraballala was thus compelled to establish himself at a new capital. In one of the inscriptions Ballala-III is represented as securely seated on his throne at Hosavidu (the New Camp or capital as distinguished from Halebidu and Old Capital) which is identified with Hosur in Gauribidanur taluk of Chikkaballapura district. By 1346 A.D., the Hoysala kingdom was practically absorbed by the Vijayanagara kingdom. Numerous inscriptions of the Vijayanagara kings, some of which are in Tamil, have been found in the district. Kolar happens to be one of the earliest districts to come under the rule of Vijayanagara monarchs. The earliest inscription found here professes to be of the year 1336 A.D., that is, the year in which the kingdom was founded. Mulbagal appears to have been the Viceregal seat of the government during the Vijayanagara period.

During 15th and 16th centuries, the district was being administered by various chiefs who owed allegiance to Vijayanagara kings. After the fall of Vijayanagara in 1565 A.D., while some of the chiefs became independent, a few in the southern parts of the kingdom continued to pay tributes to the representatives of the Vijayanagara monarchs stationed at Penugonda.

The Sugatur family was another important line of chiefs which ruled over parts of this district from about 1418 A.D. The founder of this line is one Timmegowda, son of Ranabairegowda, the founder of Avati line of chiefs. He was conferred with the titles of Sugatura Nada Prabhu and Chikkaraya by the Vijayanagara rulers. He repaired the fort of Kolar and gained possession of Mulbagal, Punganur and the adjacent parts. In the middle of the 16th century, the district was in a disturbed state due to the incursions of some robber chiefs until it was subdued by Bijapur army and placed under the governorship of Shahji in 1639. Shahji put his son Sambaji in charge of Kolar. Sambaji was

succeeded by his son Soorat Singh and later on by Venkoji or Eccoji. During this period, part of the district was conquered by Khasim Khan of the Moghuls and that territory was attached to the province of Sira for the next 70 years. The district next passed into the hands of the Marathas, of the Nawab of Cuddapah and then of Basalat Jung, chief of Adoni and brother of Nizam of Hyderabad. Kolar and Hoskote were ceded in 1761 to Haider Ali who regarded Kolar with particular interest as being the country of his own birth place. In 1768, the British captured Mulbagal and Kolar. In 1770, the Marathas seized the district, but it was again recovered by Haider Ali. In 1791, the British captured it under Lord Cornwallis but gave it back in 1792. With the fall of Tipu Sultan in 1799, the British established their suzerainty and restored the Kingdom to the Wodeyars of Mysore. Since then Kolar has been an integral part of Mysore. i.e., Karnataka State.

In the early 1800s, Purnaiya, the Regent and Dewan remodelled the system of administration in several aspects by organising the erstwhile Mysore State into three principal divisions to be administered by Subedars. During the reign of Krishnaraja Wodeyar-III, the State was divided into six divisions or Foujdaris. The present Kolar district was at that time included in Bangalore Foujdari. In 1834, when the British took over the administration to exercise direct rule through the Commissioners, the State was reconstituted into four divisions. Under this new arrangement, Kolar district formed part of Bangalore division. In 1862-63, the State was again reorganised into 3 divisions and eight districts. Kolar district was included in Nandidurga division along with Tumkur district. After rendition of Mysore in 1881, the taluks of Gudibanda, Srinivaspur and Malur were

abolished. In 1886, the taluks of Srinivaspur and Malur were re-established. Various changes have been effected since then in the administrative organisation of the district to suit the collection of revenue and other aspects of administration. In 1903, there were 3 revenue sub-divisions in the then Kolar district, their headquarters being located at Kolar and Chik Ballapur. The taluks of Kolar and Bangarapet were put under the direct supervision of the Deputy Commissioner. Later, these two taluks were attached to the Kolar sub-division. Exchange of villages took place between erstwhile Mysore State and the neighbouring Madras State under the Provinces and State (Absorption of Enclaves) Order 1950. Seven villages in Bangarapet taluk viz., Varadikoppa, Valagalakoppa, Byappareddihalli, Harakachinnapalli, Gollahalli, Hosapete and Chinnaradoddi and one village Koladasanapura of Malur taluk were transferred to the then Madras State. Similarly Araleri, Rayasandiram, Balanapalli and Ettakodi of Hosur taluk of Salem district were transferred to Malur taluk of Kolar district. When the States in the Indian Union were reorganised as per the States Reorganisation Act, 1956, the new Mysore State (now Karnataka) was formed with the addition of areas of the adjoining States and 4 revenue divisions were formed for administrative convenience. Kolar district has since then been included in the Bangalore Division. In 2007, Chikkaballapura, was created as a new district by separating the 6 taluks namely, Gauribidanur, Gudibanda, Bagepalli, Chikkaballapura, Sidlaghatta and Chintamani from the Kolar district to form a new district. The present Kolar district consists of 5 taluks namely, Srinivaspur, Kolar, Malur, Bangarapet and Mulbagal, with one revenue sub-division.

ANALYTICAL NOTE

ANALYTICAL NOTE

PHYSICAL FEATURES

Kolar district is located in the Southern Maidan region of the State and happens to be the eastern-most district of Karnataka. The district with an area of 3979 sq.km has its greatest length of about 92.81 km. from the north to south and 80.71 km from east to west.

(1) Location and size

Kolar district is situated between north latitude of 12 degree 45 minutes and 13 degree 36 minutes and east longitude of 77 degree 50 minutes and 78 degree 35 minutes. The district is bounded by the district of Bangalore Rural on the west. On the north-west, it is bounded by Chikkaballapura district, on the north and north-east by the districts of Andhra Pradesh and on the south by the districts of Tamil Nadu.

(2) Physiography

Kolar district is located in the southern maidan regions of the State. The district occupies the table land of Mysore bordering Eastern Ghats. The general plateau surface is interrupted by a number of hills and peaks of various heights particularly in the north. A third line of low hills consisting of mere rising ground or mounds which commences near Srinivaspur passes to the east of Kolar and extends to Kanagundi, Kuppam and Palamaner Ghats in Bangarapet taluk and beyond. The most conspicuous areas of very low and very high area of the district are located at 733 to 1431 meters of contours lines above the mean sea level respectively.

(3) Drainage

There are no perennial rivers in the district. The main part of the Kolar district comprises the head of the Palar river system on the south. The central and eastern parts of the district forming the Palar Valley are undulating and well cultivated. The name Palar means "Milk River" and in puranas, it is mentioned as Kshira Nadi in Sanskrit. The Palar river is said to rise in a well near the summit of Nandi hills and to cross the South Pinakini running under ground. It flows east wards from Jangamakote and from Yerandahalli ten miles beyond Kolar where it is joined by an important tributary. It directs its course south and south-east and

flows through Bangarapet taluk where it forms the large Bethamangala tank which is source of water supply to K.G.F. The length of the river from the place of its birth to the place where it leaves the district is about 67 miles along the course. Two streams, namely Markandeya halla and Koppakere halla flows through Bangarapet taluk of the district.

(4) Climate

Kolar district falls in the eastern dry agro climatic zone. It experiences a semi-arid climate, characterized by typical monsoon tropical weather with hot summers and mild winters. The year may be divided into four seasons. The dry season with a clear bright weather last from December to February. The period from March to May constitute the hot season. South-west Monsoon season last from June to October. November is the month of retreating Monsoon. May is generally the hottest month and December is the coolest month of the year. With the advance of south west monsoon to the district in early June, the temperature decreases and throughout the monsoon season the weather is pleasant.

The period from March to May is one of the continuous rises in temperature. May is generally the hottest part of the year when the mean daily maximum temperature at 34.2°C. With the advance of the south-west monsoon into the district in early June the temperature decreases and throughout the monsoon season, the weather is pleasant. During the November, both day and night temperature begins to drop. December is the coolest part of the year with mean daily maximum temperature at 25.3°C.

(5) Winds

Winds are generally moderate with some increase in force in the monsoon months. From May to September winds are generally south westerly to westerly and on some afternoons, it is north westerly. Relative humidity is high in the south west monsoon season in November and moderate during last of the year.

In October winds from the north-west or east also blow and these predominate in the period from November to January. There after there is a gradual clock wise shift to the wind direction, particularly in the mornings. Occasional

thunderstorms occur in February and March and become frequent in April and May. Thunderstorm occurs in monsoon season also, the frequency being higher in September and October. Occasional fog occurs in the cold season.

(6) Rainfall pattern

The district falls under eastern dry agro climatic zones of the State. All the taluks of Kolar district i.e., Srinivasapur, Kolar, Malur, Bangarapet and Mulbagal falls under eastern dry zone.

The average rainfall in the district ranges from 744 Mm in Malur taluk to 800 Mm in Mulbagal taluk. Among the taluks in the district the premonsoon rainfall contributes 15

to 19 per cent of the annual rainfall, south west monsoon contributes 50 to 53 per cent and north east monsoon contributes 30 to 33 per cent of the annual rainfall.

The co-efficient of variation ranges from 43 to 59 per cent for pre monsoon season, the highest variability (59 per cent) being in Mulbagal taluk. The co-efficient of variation for south- west monsoon ranges from 32 to 39 per cent, the highest being in Bangarapet taluk. The co-efficient of variation for north east monsoon ranges from 41 to 51 per cent, the highest being in Bangarapet taluk. The co-efficient of variation for annual rainfall ranges from 23 to 30 per cent. Bangarapet taluk experiences high variability of rainfall.

TALUK WISE RAINFALL PATTERN, KOLAR DISTRICT

Name of the Taluk	Statistical Parameters	Pre Monsoon	South West Monsoon	Northeast Monsoon	Annual Rainfall
1	2	3	4	5	6
Srinivasapur	Average Rainfall(Mm)	125	405	232	762
	Minimum Rainfall (Mm)	32	131	43	354
	Maximum Rainfall (Mm)	318	691	541	1176
	Standard Deviation (Mm)	59	130	102	175
	C.V(%)	47	32	44	23
Kolar	Average Rainfall(Mm)	131	404	241	776
	Minimum Rainfall (Mm)	9	117	79	355
	Maximum Rainfall (Mm)	295	793	544	1285
	Standard Deviation (Mm)	66	145	109	222
	C.V(%)	51	36	45	29
Malur	Average Rainfall(Mm)	143	370	230	744
	Minimum Rainfall (Mm)	30	131	64	405
	Maximum Rainfall (Mm)	324	575	510	1274
	Standard Deviation (Mm)	72	124	94	192
	C.V(%)	50	34	41	26
Bangarapet	Average Rainfall(Mm)	150	393	228	770
	Minimum Rainfall (Mm)	28	145	24	432
	Maximum Rainfall (Mm)	266	752	613	1553
	Standard Deviation (Mm)	64	152	116	229
	C.V(%)	43	39	51	30
Mulbagal	Average Rainfall(Mm)	118	418	264	800
	Minimum Rainfall (Mm)	12	163	83	442
	Maximum Rainfall (Mm)	331	741	643	1454
	Standard Deviation (Mm)	70	143	116	206
	C.V(%)	59	34	44	26

Source: Karnataka State Natural Disaster Monitoring Centre, Bangalore

(7) Forestry

Geographical area of district occupies 397,900 hectares, of which 20,620 hectares is covered by the forest. The forest resources in the district of Kolar are very meagre. Rainfall being scanty, the river and the streams remain mostly dry for a major part of the year. As a result forest may be said to be devoid of any valuable vegetation. Most of the forests are confined to hilly tracts the intervening plain areas having been brought under the plough. In this tract the soils are rocky, gravelly or very shallow and are incapable of bearing better types of vegetation especially in view of the low rainfall.

The principal forest products are firewood, Sandal wood and minor produce. The minor forest products are Tanning bark, Myrobalans, Tamarind, Sithaphal fruits, Maradi seeds. Intensive efforts are being made for development of the forest wealth with the financial assistance, given by the Central Government under the successive five year plans.

(8) Geology and Soils

The topography of the district is undulating to plain. The central and eastern parts of the district forming the valley of Palar basin, are well cultivated. The soils of Kolar district occur on different landforms such as hills, ridges, pediments, plains and valleys.

The variety of rocks found in the district has been classified into four categories. They are as follows:-

1) Dharwar schists. 2) Gneissic Complex 3) Dole rite dykes and 4) Laterite.

The schist belt runs north and south and is composed almost entirely of dark hornblendic schists. The famous gold mines are situated in this schists belt. The gneiss complex consists of two phases of granite intrusions into the Dharwars. The older phase of granite intrusions are known as Champion Gneiss. The second epochs of intrusion consist of complex granite and granitic gneisses.

Lateritic masses are irregular. The Dharwar formation is rich in mineral deposits.

The types of soils distributed range from, red loamy soil to red sandy soil and lateritic soil. Of the total area, about 73% is suitable for agriculture and horticulture; about 3% for forestry, pasture and the remaining area is suitable

for quarrying, mining and as habitat for wildlife. The red loam region extends from south to north comprising Kolar and Malur and some parts of Bangarapet and Mulbagal taluks. The red loam soil is very easy for cultivation purposes and responds to good manure and other treatment. This soil is particularly suited for growing vegetable crops like potatoes, onions, cabbages and radishes.

(9) Flora and Fauna

Flora: The vegetation is of either the dry deciduous type or of the thorny scrub type. The growing stock is stunted and the vegetation is more or less xerophytic in nature. Owing the heavy working in the past for fire wood and charcoal, most of the area are mere scrub jungles interspersed with a few eucalyptus trees, honge trees, tamarind trees, etc.

The important minor forest products are bark of kakke and avarike plants used in leather tanning industry, myrobalms, tamarind, sitaphal fruits, maradi seeds, honge leaves and seeds and tupra leaves.

Fauna: The scrub jungles do not provide much cover for any of the species of wild animals like tiger, bison or elephant. In the hill slopes and valley several kinds of reptiles are found Cobras being very common. The district has no preserves or sanctuaries.

(10) Cropping pattern

As per 2011 Census, there are 25.50 per cent cultivators and 28.03 per cent agricultural labourers. Paddy, ragi and maize are the major crops grown in the district. Groundnut, sunflower, Niger seed and rape & mustard are the other oil seeds crop grown in the district. Among the commercial crops, mention may be made of sugar cane only. Sufficient and considerable amount of land is put under plantation and horticultural crops. The chief crops grown are potato, cabbage, banana, onion, tomato, cashewnut, grapes, etc.

The other condiments and spices produced in the district are dry chillies and coriander. The yield of paddy under irrigated land per hectare is 3,237 kg. It is 2,055 kg. per hectares under unirrigated conditions. The maize per hectare is 2,689 kg. under irrigated conditions where as it is 2,418 kg. per hectare under unirrigated condition. The following tables give the details of area, production and average yield of crops for 2009-10:

AREA, PRODUCTION AND AVERAGE YIELD OF PRINCIPAL CROPS FOR 2009-10 UNDER ALL SEASONS

Principal Crops	Irrigated			Un-irrigated			Total		
	Area in hectare	Production in tonnes	Yield in Kgs per hectare	Area in hectare	Production in tonnes	Yield in Kgs per hectare	Area in hectare	Production in tonnes	Yield in Kgs per hectare
1	2	3	4	5	6	7	8	9	10
Paddy	4791	14734	3237	2305	4500	2055	7096	19234	2853
Rice	4791	9828	2159	2305	3002	1371	7096	12830	1903
Jowar	0	0	0	0	0	0	0	0	0
Bajra	0	0	0	0	0	0	0	0	0
Maize	701	1791	2689	144	331	2418	845	2122	2643
Ragi	2181	4679	2258	48456	64124	1393	50637	68803	1430
Wheat	0	0	0	0	0	0	0	0	0
Total small Millets	-	-	-	-	-	-	6 0	4 4	7 7 2
Total cereals and Millets	-	-	-	-	-	-	58638	83799	1504
Total Pulses	-	-	-	-	-	-	14120	8588	640

AREA, PRODUCTION AND AVERAGE YIELD OF CROPS FOR 2009-10 UNDER ALL SEASONS

Crops	Area in hectares	Production in tonnes	Yield in Kgs per hectare
1	2	3	4
OIL SEEDS			
Sesamum	0	0	0
Linseed	0	0	0
Nigerseed	223	78	354
Rape & Mustard	285	77	273
Sunflower	51	20	413
Soyabean	0	0	0
Safflower	0	0	0
Groundnut	7878	7052	942
Crop Total Oil seeds	8509	7274	900
COMMERCIAL CROPS			
Cotton	0	0	0
Sugarcane	300	0	0
Tobacco	0	0	0
Sunhemp	0	0	0
Mesta	0	0	0
PLANTATION AND HORTICULTURAL CROPS			
Coconut	1471	10459	7182
Onion	292	1525	5497
Castor	72	47	680
Tomato	7589	71919	9477
Brinjal	299	2066	6910
Banana	568	8145	14340

AREA, PRODUCTION AND AVERAGE YIELD OF CROPS FOR 2009-10 UNDER ALL SEASONS

Crops	Area in hectares		Production in tonnes		Yield in Kgs per hectare	
	1	2	3	4	5	6
Grapes		105	1861		17720	
Mango		33131	136135		4109	
Papaya		131	4370		33699	
Cashewnut (rawnuts)		883	670		766	
Guava		430	417		969	
Sapota		1583	2446		1545	
Cashew nut (processed)		883	168		192	
Lemon		22	178		8076	
Sweet Potato		0	0		0	
Potato		6154	89663		15337	
Beans		1555	11072		7120	
Cabbage		370	6013		16252	
Tapioca		0	0		0	
Pomogranate		0	0		0	
Arecanut (Raw)		0	0		0	
Arecanut (Processed)		0	0		0	
CONDIMENTS AND SPICES CROPS						
Dry Chillies		1589	2960		1961	
Turmeric		0	0		0	
Garlic		0	0		0	
Coriander		5	2		495	
Dry Ginger		0	0		0	
Black Pepper		0	0		0	
Cardamom		0	0		0	

Source: Fully revised estimates of principal crops in Karnataka for the year 2009-2010, Directorate of Economics and Statistics, Bangalore.

LAND HOLDINGS IN HECTARES 2005-2006

Name of Taluk	Marginal (Below 1)		Small (1-2)		Semi-Medium (2-4)		Medium (4-10)		Large (10 & above)		Total Holdings	
	Holder	Area	Holder	Area	Holder	Area	Holder	Area	Holder	Area	Holder	Area
1	2	3	4	5	6	7	8	9	10	11	12	13
Srinivaspur	22820	10183	7472	10567	3499	9430	1501	8769	235	3380	35527	42329
Kolar	29602	13265	9810	13698	4640	12510	1469	8226	119	1672	45640	49371
Malur	28049	12225	9084	12489	4319	11602	1472	8276	123	1644	43047	46236
Bangarapet	24294	12020	10672	14524	6232	16277	2596	13892	376	4653	44170	61366
Mulbagal	27741	12597	10702	14793	4822	12933	1619	9138	140	1907	45024	51368
Total	132506	60290	47740	66071	23512	62752	8657	48301	993	13256	213408	250670

Source: Kolar District at a glance 2009-10, District Statistical Office, Kolar.

The size of the agricultural holdings is one of the important factors that determine the productivity of the land. The landholdings for the year 2005-06 of different size are given in the above table. From the table it is observed that the number of marginal holdings below one hectare and small holdings of size one to two hectares constitute 84.46 per cent of the total holdings. Only 0.46 per cent holder own land more than ten hectares.

(11) Irrigation

Scanty rainfall and the uncertainty of a well distributed rainfall highlight the importance of irrigation. There are no perennial rivers nor big water storages. Hence, irrigation by tanks and wells is a characteristics feature of the district. In the matter of exploitation of under-ground water resources, Kolar district has earned an important place among the districts in the State. Tanks and wells are the chief sources of irrigation in the district. The district has offered immense potentialities for

construction of tanks because of its peculiar river system. These advantageous features have already been adequately exploited as well for it is evident that in Kolar district the tank system is very well established. Most of the tanks are found in series are emptying into the other. Large number of tanks is constructed on a connected system of streams and their feeders which are many. Most of the wells in the district are fitted with electric pump sets. In addition there are also yathas and piccotas which are operated manually. With no major or perennial river coursing through the district, there is no scope of any major irrigation project.

(12) Natural Wealth

The important minerals of the district are gold, graphite, clay, steatite, silver and corundum. Gold recurs chiefly in quartz which in turn occurs as veins and lenses in schists. The taluk-wise mineral resources for the district are presented in the following table:

TALUK WISE MINERAL RESOURCES OF THE DISTRICT

Sl. No.	Taluk	Type of Mineral		Remarks
		Major	Minor	
1	2	3	4	5
1	Srinivaspur	Clay	Ornamental Stone, Building Stone	-
2	Kolar	Clay	Ornamental Stone, Building Stone, Crb Stone	-
3	Malur	Clay, Refractory Clay	Ornamental Stone, Building Stone	-
4	Bangarapet	Gold, Silver, Steatite, Graphite, Corundum	Ornamental Stone, Building Stone, Ordinary Sand	M/s.BGML is under closure.
5	Mulbagal	Granite	-	-

Source: Department of Mines & Geology , Govt. of Karnataka.

(13) Animal Husbandry

Animal husbandry has all along been an indispensable of complimentary activity to agriculture. Development of agriculture depends to a large extent on the available livestock. The possession of a pair of Bullocks, a few cows or buffaloes and a few calves is a must for any cultivation vital agricultural operations like ploughing, sowing, threshing of grains and conveyance of produce from place to place are depended on the drought power provided by the bullocks. Buffalo and cow are the chief source of milk and manure. Quite a large number of small marginal farmers keep a small number of sheep and goats. Poultry keeping

is quite popular throughout this district. Of the 32 poultry institutions, one 'District Poultry and Training Centre' has been functioning in Kolar town for the propagation of improved breeds like Rhode Island Red. Piggery is also practiced by a few.

The Department of Animal Husbandry and Veterinary services has chosen Kolar district to form a Pig Breeding Association under the Co-operative society act to establish good quality pork and marketing facility. The following table shows the distribution of various types of livestock in the district for the year 2007.

DISTRIBUTION OF LIVESTOCK POPULATION IN THE DISTRICT

Sl. No.	Name of Livestock	Total Livestock
1	2	3
1	Cattle	240469
2	Buffaloes	49771
3	Sheep	366488
4	Goats	88167
5	Pigs	2982
6	Rabbits	305
7	Dogs	50989
8	Others	177
Total livestock		799348
Total poultry		3437134

Source: Livestock Census, 2007, Karnataka at a glance, 2010-2011, Directorate of Economics and Statistics, Bangalore.

As per the statistics of the Livestock Census 2007, the district has the livestock population of 799,348, which includes cattle, buffaloes, sheep, goats, pigs, rabbits and dogs. The district ranks 4th in its poultry stock.

(14) Veterinary services

The spread of Veterinary Services has resulted in

overall improvement of animal health. In all, Kolar district has 106 Veterinary Institutions, catering to the needs of livestock population in the district. The below furnished table gives a detailed picture of different kinds of veterinary institutions for the year 2009-10 in the district.

VETERINARY INSTITUTIONS IN THE DISTRICT FOR THE YEAR 2009-10

Sl. No.	Taluks	Veterinary hospitals	Veterinary dispensaries	Primary veterinary centres	Veterinary mobile dispensaries	Artificial insemination centres	Others	Total
1	2	3	4	5	6	7	8	9
1	Srinivasapur	2	12	4	1	0	0	19
2	Kolar	2	11	10	1	0	0	24
3	Malur	2	10	3	1	5	0	21
4	Bangarapet	2	10	5	1	2	0	20
5	Mulbagal	1	11	4	1	5	0	22
	District Total:	9	54	26	5	12	0	106

Source: Kolar District at a glance 2009-10, District Statistical Office, Kolar.

(15) Fisheries

From the point of view of fishery resources, there is nothing to mention about its resources the district. However in view of the large number of tanks both major and minor, there is an ample scope for rearing fish in the tanks. The department of Fisheries are setting up fish farms to rear fish seeds and produce fish to meet the increasing demand. The fisheries department has introduced a system of auctioning

fishery rights to all major tanks and issue licenses for fishing in reservoirs and big tanks. There are 74 major and 144 minor tanks, 2 fish production farms, 1 production and rearing farm, 2 rearing farms and 3 nurseries in the district. There are 16 fishery co-operative societies in the district. The below given table highlights in brief the fishing activity in the district.

FISHING ACTIVITY IN THE DISTRICT

Fish seed stocked	In lakh fingerlings
a) Reservoirs	2.05
b) Major Tanks	28.66
c) Minor Tanks	26.85
Total	57.56
Estimated Fish Production	In MTs
a) Cultured	3267.44
b) Natural	520.63
Total	3788.07
Number of Fish farms	
a) Production	2
b) Product & Rearing	1
c) Rearing	2
d) Nursery	3
Total	8
Co-operative Societies	16

Source: Statistical Bulletin of Fisheries 2008-09, Directorate of Fisheries, Government of Karnataka

(16) Industries

Industrially, Kolar may be considered as a developed district. Bharat Gold Mines Ltd. and Bharat Earth Movers Ltd. are the two major industrial establishments functioning in the district and both are located in Kolar Gold Fields. However, due to reducing deposits and increasing costs, Bharat Gold Mines Ltd. in Kolar Gold Fields was closed in 2003. Apart from the

above, there are industrial estates at Kolar and Kolar Gold Fields. Sericulture is also an important industry of the district, providing work to a large number of people.

There are totally 206 major factories in the district providing employment to 22,549 persons. The below table gives the taluk-wise details of major factories for the year 2009-2010.

TALUK WISE DETAILS OF MAJOR FACTORIES FOR THE YEAR 2009-10

Sl. No.	Name of Taluk	Number of Factories in the district					No. Employed
		Textiles	Chemicals	Engineering	Others	Total	
1	2	3	4	5	6	7	8
1	Srinivaspur	–	–	1	1	2	310
2	Kolar	1	1	10	24	36	2737
3	Malur	2	14	19	96	131	6194
4	Bangarapet	4	2	12	13	31	13018
5	Mulbagal	–	–	1	5	6	290
	Total	7	17	43	139	206	22549

Source: Kolar District at a glance 2009-10, District Statistical Office, Kolar.

(17) Trade and Commerce

Trade and Commerce have an important place in the economy of the district. All the taluk headquarter and other town in the district are functioning as trading and

commercial centres of varying importance and are having a number of permanent shops dealing in variety of goods. Bangarapet is the chief trading centre in Kolar. All the

towns of the district have commercial banks. In each taluk headquarter, there are branches of District Co-operative Central Bank and Land Development Bank. In addition to the above there are Credit Co-operative Societies to meet the financial needs of the agriculturist. There are also regulated market committee which are functioning in the taluk headquarters to regulate the sale of agricultural

produce by the famous and to prevent malpractice by the middle men.

As on 2009-10, there are 68 Commercial Banks in the district. In addition to this, there are 35 Gramina Banks. Every taluk in the district has a primary land development Bank at the taluk headquarters. The table below gives the taluk-wise details of banks in the district.

TALUK WISE DETAILS OF BANKS IN THE DISTRICT

Name of Taluk	Number of Banks as on 31.03.2010				
	Commercial Banks	Grameen Banks	Urban Co-operative Banks	Other Co-operative Banks	Primary Land Development Banks
1	2	3	4	5	6
Srinivasapur	8	5	-	1	1
Kolar	15	11	-	2	1
Malur	11	5	-	1	1
Bangarapet	24	7	-	2	1
Mulbagal	10	7	-	1	1
Total	68	35	-	7	5

Source: Kolar District at a glance 2009-10, District Statistical Office, Kolar.

There are number of co-operative societies in the district discharging useful functions and are dealing with various items produced by them. The number of regulated markets

are only 10 and the total turnover of these market is around 346.60 crores. The table presented below gives the details of the number of co-operative societies in the district.

NUMBER OF CO-OPERATIVE SOCIETIES IN THE DISTRICT

Name of Taluk	Co-operation and Agricultural Marketing as on 31.03.2010								
	Co-operative Societies				Regulated Markets				
	Agricultural Producers	Milk	Others	Total	Liqui-dated	Main	Sub	Total	Turnover in crores
1	2	3	4	5	6	7	8	9	10
Srinivasapur	14	169	34	217	10	1	3	4	42.44
Kolar	12	240	78	330	8	1	0	1	46.711
Malur	16	153	35	204	9	1	0	1	16.261
Bangarapet	24	162	163	349	42	1	1	2	83.632
Mulbagal	29	198	38	265	18	1	1	2	157.555
Total	95	922	348	1365	87	5	5	10	346.60

Source: Kolar District at a glance 2009-10, District Statistical Office, Kolar.

(18) Transport and Communication

Kolar district has a good network of roads. The starting of mining operations for gold at Kolar Gold Fields decades ago provided the necessary impetus for the gradual and planned development of good motorable roads and railways in the district. The roads in the district can be classified as National Highway, State Highway,

Major District Roads, Village Roads, TDB Roads, Municipality Roads, Irrigation Dept. Roads and Panchayat Roads with the total road length of 9071 km. The district has railway communication facilities in an ample measure. The district had all the three types of railway lines, viz. broad gauge, metre gauge and narrow gauge, which has been converted into Broad gauge. Now

the district has only two category railway line, viz. broad gauge and metre gauge. As per 2009-10 the rail length of the district in broad gauge is 122.44 km. and the district has 14 railway stations also. The details of various facilities available under transport and communication for the year 2009- 10, are given in the following tables.

DETAILS OF ROAD TRANSPORT IN THE DISTRICT

Name of Taluk	Length of Road in km.										Major Bridges
	National Highway	State Highway	Major District Roads	Village Roads	TDB Roads	Municipality Roads	Irrigati on Dept. Roads	Forest Roads	Panchayat Roads	Total Roads	
1	2	3	4	6	7	8	9	10	11	12	13
Srinivaspur	0	72	217	670	190	-	4	0	-	-	0
Kolar	31	77	201	625	150	-	0	0	-	-	0
Malur	8	68	354	555	222	-	28	0	-	-	1
Bangarapet	0	91	217	700	180	-	0	0	-	-	0
Mulbagal	33	61	94	672	70	-	0	0	-	-	0
Total	72	369	1083	3222	812	356	32	0	3125	9071	1

Source: Kolar District at a glance 2009-10, District Statistical Office, Kolar.

DETAILS OF RAILWAY TRANSPORT IN THE DISTRICT

Name of Taluk	Length of Railway line in km.			Railway Station
	Broad Gauge	Metre Gauge	Total	
1	2	3	4	5
Srinivaspur	0	0	0	0
Kolar	0	0	0	1
Malur	0	0	0	4
Bangarapet	0	0	0	9
Mulbagal	0	0	0	0
Total	122.44	0	122.44	14

Source: Kolar District at a glance 2009-10, District Statistical Office, Kolar.

The district has 225 post offices, 73 telephone exchanges and a good number of telephone connections. Most of the houses enjoy telephone connections enabling communications to faraway places. Besides this, mobile service operators of various companies have set up their sales and service station in the district. The table below shows taluk-wise details of post office, telephone offices, etc. in the district.

DETAILS OF COMMUNICATION FACILITIES IN THE DISTRICT

Name of the taluk	Communication Facilities		
	Post Offices	Telephone Exchanges	Telephones
1	2	3	4
Srinivaspur	45	15	3811
Kolar	37	19	10688
Malur	35	10	4322
Bangarapet	69	15	14065
Mulbagal	39	14	3957
Total	225	73	36843

Source: Kolar District at a glance 2009-10, District Statistical Office, Kolar.

(19) Electricity and power

Karnataka has a place of pride in the history of power generation in the country. KPTCL- Karnataka Power Transmission Corporation Limited (erstwhile KEB) is mainly vested with the functions of transmission and distribution of power in the entire State. The Corporation has been attaching great importance to electrification of villages and

hamlets, tribal colonies and harijan basthis and energisation of irrigation pumpsets. Besides these, with a view to benefit weakest among the section of society, schemes called Bhagya Jyothi/KutirJyothi have been introduced.

Statement gives below shows talukwise number of villages electrified and talukwise energisation of IP sets for the year 2009 - 10 in Kolar district.

TALUKWISE DETAILS OF NO. OF VILLAGES ELECTRIFIED AND ENERGISED IP SET-2009-2010

Sl. No.	Name of the District & Taluk	No. of Villages electrified	No. of IP Set energised	No. of Bhagyajyothi connections	No. of connections for any other scheme, if any
1	2	3	4	5	6
KOLAR					
1	Srinivaspur	296	12225	17269	0
2	Kolar	328	18456	22724	0
3	Malur	363	15404	10116	2983
4	Bangarapet	536	11314	4773	0
5	Mulbagal	344	15652	14119	5650
	Total	1867	73051	69001	8633

Source: Bangalore Electricity Supply Company Limited, Zonal Office, BESCO, Bangalore.

Urban local bodies

The statutory urban local bodies are the Municipal Corporation and Municipal Councils. These urban local bodies elect Councillors / Corporators from each ward and the tenure of the Councillors/Corporators would be for five years. The President or Vice-President of the Municipal Council and the Mayor/Deputy Mayor of the Corporation whose tenure will be for a period of one year are elected from among the elected Councillors/Corporators. The Chairman of various committees are also elected from among the elected Councillors for a term of one year.

The Chief Officer in Municipal Council and the Commissioner in a City Corporation are responsible for day-to-day administration and the executive authority is vested with them.

Zilla Panchayat and Taluk Panchayat

To promote the development of institution and secure greater measure of participation by the people in the local and Governmental affairs by decentralization of power and functions for the purpose of development, planning and implementation of various programmes thereof, Zilla

Panchayats have been constituted in the State. The jurisdiction of Zilla Panchayat is coterminous with that of the corresponding district but excludes the statutory towns. Accordingly, Zilla Panchayat has been constituted for the district and its jurisdiction extends over the Taluk Panchayats of the district. The jurisdiction of each Taluk Panchayat is coterminous with that of the taluk of the same name but excludes the area incorporated in the statutory towns or cities, if any.

The Zilla Panchayat elects its Presidents and Vice-President and Chairman of its committees from amongst the elected members. The term of these elected representatives will be for five years. An IAS Officer is posted by the State Government as Chief Executive Officer of the Zilla Panchayat. Various departments assist the Panchayat.

Grama Panchayats

The Government of Karnataka enacted the Karnataka Panchayat Raj Act 1993 on 30.4.1993 replacing its previous enactment in this regard for the formation of Gram Panchayat.

The Grama Panchayat is authorized to function on the items listed in Schedule I of the Act namely,

preparation of annual plans for the development of Panchayat area, Preparation of annual budget, providing reliefs in natural calamities, removal of encroachments on public properties, organising voluntary labour and contribution for community works, maintenance of essential statistics of the village, in addition to matters relating to Agriculture, Animal Husbandry, Fisheries, Social and Farm Forestry, Khadi, Village and cottage Industries, Rural Housing, Drinking water, Roads, etc., Rural Electrification, Non-conventional energy sources, Poverty Alleviation Programmes, Markets and Fairs, Rural Sanitation, Public Health and Family Welfare, Women and Child Development, Social Welfare, Welfare of Weaker Sections, Public Distribution System, Maintenance of Community assets, Construction and Maintenance of Dharmashalas, Chatras, Cattle Sheds, Ponds, Cart Stands, Slaughter Houses, Public Parks, Play Grounds, etc., regulation of manure pits in public places and establishment and control of shandies, such other functions as may be entrusted.

The Grama Panchayat is also empowered to make provisions for carrying out within its area any other work or measure which is likely to promote the health, safety, education, comfort, convenience or social or economic well being of the inhabitants of the Panchayat area.

CONCEPTS AND DEFINITIONS:

Census concepts

Building: A 'Building' is generally a single structure on the ground. Usually a structure will have four walls and a roof. Sometimes it is made up of more than one component unit which are used or likely to be used as dwellings (residences) or establishments such as shops, business houses, offices, factories, workshops, worksheds, schools, places of entertainment, places of worship, godowns, stores etc. It is also possible that building which have component units may be used for a combination of purposes such as shop-cum-residence, workshop-cum-residence, office-cum-residence etc. But in some areas the very nature of construction of houses is such that there may not be any wall. Such is the case of conical structures where entrance is also provided but they may not have any walls. Therefore, such of the conical structures are also treated as separate buildings.

Pucca houses: Houses, the walls and roof of which are made of permanent materials. The material of walls can be any one from the following, namely, Stones (duly packed with lime or cement mortar), G.I/ Metal/Asbestos sheets, Burnt bricks, Cement bricks and Concrete. Roof may be made of from any one of the following materials, namely, Machine-made tiles, Cement tiles, Burnt bricks, Stone, Slate, G. I/Metal/Asbestos sheets and Concrete. Such houses are treated as Pucca house.

Kutchha houses: Houses in which both walls and roof are made of materials, which have to be replaced frequently. Walls may be made from any one of the following temporary materials, namely grass, unburnt bricks, bamboos, mud, reeds, thatch, plastic/polythene, loosed packed stone, etc. Such houses are treated as Kutchha house.

Dwelling Room: A room is treated as a dwelling room if it has walls with a doorway and a roof and should be wide and long enough for a person to sleep in, i.e, it should have a length of not less than 2 meters and a breadth of at least 1.5 meters and a height of 2 meters. A dwelling room would include living room, bedroom, dining room, drawing room, study room, servant's room and other habitable rooms. Kitchen, bathroom, latrine, store room, passageway and verandah which are not normally usable for living are not considered as dwelling rooms. A room, used for multipurpose such as sleeping, sitting, dining, storing, cooking, etc., is regarded as a dwelling room. In a situation where a Census house is used as a shop or office, etc., and the household also stays in it then the room is not considered as a dwelling room. But if a garage or servant quarter is used by a servant and if she/he also lives in it as a separate household, then this has been considered as a dwelling room available to the servant's household. Tent or conical shaped hut if used for living by any household is also considered as dwelling room. A dwelling room, which is shared by more than one household, has not been counted for any of them. If two households have a dwelling room each but in addition also share a common dwelling room, then the common room has not been counted for either of the households.

Census House: A 'Census house' is a building or part of a building used or recognized as a separate unit because of having a separate main entrance from the road or common courtyard or staircase, etc. It may be occupied or vacant.

It may be used for residential or non-residential purpose or both. If a building has a number of flats or Blocks/Wings, which are independent of one another having separate entrances of their own from the road or a common staircase or a common courtyard leading to a main gate, these are considered as a separate Census house.

Village: The basic unit for rural areas is the revenue village, which has definite surveyed boundaries. The revenue village may comprise of one or more hamlets but the entire village is treated as one unit for presentation of data. In unsurveyed areas, like villages within forest areas, each habitation area with locally recognized boundaries is treated as one village.

Rural-Urban area: The data in the Census are presented separately for rural and urban areas. The unit of classification in this regard is 'town' for urban areas and 'village' for rural areas. The urban area comprises two types of towns viz; statutory towns and Census towns. In the Census of India 2011, the definition of urban area adopted is as follows:

(a) Statutory Towns: All places with a Municipality, Corporation, Cantonment Board or Notified Town Area Committee, etc., are known as Statutory Towns.

(b) Census towns: All other places satisfying the following three criteria simultaneously are treated as Census Towns.

- i) A minimum population of 5,000;
- ii) At least 75 per cent of male working population engaged in non-agricultural pursuits; and
- iii) A density of population of at least 400 per sq. km. (1,000 per sq. mile)

For identification of places which would qualify to be classified as 'urban', all villages which, as per the 2001 Census had a population of 4,000 and above, a population density of 400 persons per sq. km. and having at least 75 per cent of male working population engaged in non-agricultural activity were considered. To work out the proportion of male working population referred to above against b) (ii), the data relating to main workers were taken into account. In addition the above stated towns, urban areas also constitute of OGs which are the parts of UAs.

Urban Agglomeration: An Urban Agglomeration is a continuous urban spread constituting a town and its adjoining urban outgrowths (OGs) or two or more physically

contiguous towns together with or without urban outgrowths of such towns. In some cases, railway colonies, university campuses, port areas, military camps, etc., may come up near a statutory town outside its statutory limits but within the revenue limits of a village or villages contiguous to the town. Each such individual area by itself may not satisfy the minimum population limit to qualify to be treated as an independent urban unit but may qualify to be clubbed with the existing town as their continuous urban spread (i.e., an Out Growth). Each such town together with its outgrowth(s) is treated as an integrated urban area and is designated as an 'urban agglomeration'. For the purpose of delineation of Urban Agglomerations during Census of India 2011, following criteria has been adopted:

(a) The core town or at least one of the constituent towns of an urban agglomeration should necessarily be a statutory town; and

(b) The total population of an Urban Agglomeration (i.e. all the constituents put together) should not be less than 20,000 as per the 2001 Census. In varying local conditions, there were similar other combinations which have been treated as urban agglomerations satisfying the basic condition of contiguity.

Out Growth (OG): The outgrowth is a viable unit such as a village or a hamlet or an enumeration block made up of such village or hamlet and clearly identifiable in terms of its boundaries and location. While determining the outgrowth of a town, it has been ensured that it possesses the urban features in terms of infrastructure and amenities such as pucca roads, electricity, taps, drainage system for disposal of waste water etc. Educational institutions, post offices, medical facilities, banks etc. and physically contiguous with the core town of the UA.

City: Towns with population of 100,000 and above are called cities.

Household: A 'household' is usually a group of persons who normally live together and take their meals from a common kitchen unless the exigencies of work prevent any of them from doing so. Persons in a household may be related or unrelated or a mix of both. However, if a group of unrelated persons live in a Census house but do not take their meals from the common kitchen, then they are not constituent of a common household. Each such person was to be treated as a separate household. The important link

in finding out whether it was a household or not was a common kitchen/common cooking. There may be one member households, two member households or multi-member households.

Institutional Household: A group of unrelated persons who live in an institution and take their meals from a common kitchen is called an Institutional Household. Examples of Institutional Households are boarding houses, messes, hostels, hotels, rescue homes, observation homes, beggar's homes, jails, ashrams, old age homes, children homes, orphanages, etc. To make the definition more clearly perceptible to the enumerators at the Census 2011, it was specifically mentioned that this category of households would cover only those households where a group of unrelated persons live in an institution and share a common kitchen.

Houseless household: Households who do not live in buildings or Census houses but live in the open or roadside, pavements, in Hume pipes, under flyovers and staircases, or in the open places of worship, mandaps, railway platforms, etc., are treated as Houseless Households.

Scheduled Caste and Scheduled Tribes:-

The list of SCs and STs in the State is given hereunder:-

Scheduled Castes

1	Adi Andhra
2	Adi Dravida
3	Adi Karnataka
4	Adiya (in Coorg district) ^a
5	Ager
6	Ajila
7	Anamuk
8	Aray Mala
9	Arunthathiyar
10	Arwa Mala
11	Baira
12	Bakad
13	Bant (in Belgaum, Bijapur, Dharwar and North Kanara districts) ^b
14	Bakuda

15	Balagai
16	Bandi
17	Banjara, Lambani, Lambada, Lambadi, Lamani, Sugali, Sukali
18	Bathada
19	Beda Jangam, Budga Jangam
20	Bellara
21	Bhangi, Mehtar, Olgana, Rukhi, Malkana, Halalkhor, Lalbegi, Balmiki, Korar, Zadmalli
22	Bhambi, Bhambhi, Asadaru, Asodi, Chamadia, Chamar, Chambhar, Chamgar, Haralayya, Harali, Khalpa, Machigar, Mochigar, Madar, Madig, Mochi, Muchi, Telegu Mochi, Kamati Mochi, Ranigar, Rohidas, Rohit, Samgar
23	Bhovi, Od, Odde, Vaddar, Waddar, Voddar, Woddar
24	Bindla
25	Byagara
26	Chakkiliyan
27	Chalavadi, Chalvadi, Channayya
28	Chandala
29	Chenna Dasar, Holaya Dasar
30	Dakkal, Dokkalwar
31	Dakkaliga
32	Dhor, Kakkayya, Kankayya
33	Dom, Dombara, Paidi, Pano
34	Ellamalwar, Yellammalawandlu
35	Ganti Chores
36	Garoda, Garo
37	Godda
38	Gosangi
39	Halleer
40	Halsar, Haslar, Hulasvar, Halasvar
41	Handi Jogis
42	Hasla

43	Holar, Valhar	78	Moger
44	Holaya, Holer, Holey	79	Mukri
45	Holey Dasari	80	Mundala
46	Jaggali	81	Nadia, Hadi
47	Jambuvulu	82	Nalkadaya
48	Kadaiyan	83	Nalakeyava
49	Kalladi	84	Nayadi
50	Kepmaris	85	Pale
51	Kolupulvandu	86	Pallan
52	Koosa	87	Pambada
53	Koracha, Korachar	88	Panchama
54	Korama, Korava, Koravar	89	Panniandi
55	Kotegar, Metri	90	Paraiyan, Paraya
56	Kudumban	91	Paravan
57	Kuravan	92	Raneyar
58	Lingader	93	Samagara
59	Machala	94	Samban
60	Madari	95	Sapari
61	Madiga	96	Sillekyathas
62	Mahar, Taral, Dhegu Megu,	97	Sindhollu, Chindollu
63	Mahyavanshi, Dhed, Vankar, Maru Vankar	98	Sudugadu Siddha
64	Maila	99	Thoti
65	Mala	100	Tirgar, Tirbanda
66	Mala Dasari	101	Valluvan

Scheduled Tribes

67	Mala Hannai	1	Adiyan
68	Mala Jangam	2	Barda
69	Mala Masti	3	Bavacha, Bamcha
70	Mala Sale, Netkani	4	Bhil, Bhil Garasia, Dholi Bhil, Dungri Bhil, Dungri Garasia, Mewasi Bhil, Rawal Bhil, Tadvi Bhil, Bhagalia, Bhilala, Pawra, Vasava, Vasave
71	Mala Sanyasi	5	Chenchu, Chenchwar
72	Mang, Matang, Minimadig	6	Chodhara
73	Mang Garudi, Mang Garodi	7	Dubla, Talavia, Halpati
74	Manne		
75	Masthi		
76	Mavilan		
77	Meghval, Menghvar		

8	Gamit, Gamta, Gavit, Mavchi, Padvi, Valvi	30	Maha Malasar
9	Gond, Naikpod, Rajgond	31	Malaikudi
10	Gowdalu	32	Malasar
11	Hakkipikki	33	Malayekandi
12	Hasalaru	34	Maleru
13	Irular	35	Maratha (in Coorg district) ^a
14	Iruliga	36	Marati (in South Kanara district) ^e
15	Jenu Kuruba	37	Meda, Medari, Gauriga, Burud
16	Kadu Kuruba	38	Naikda, Nayaka, Cholivala Nayaka, Kapadia Nayaka, Mota Nayaka, Nana Nayaka, Naik, Nayak, Beda, Bedar and Valmiki
17	Kammara (in South Kanara disitric and Kollegal taluk of Mysore district) ^c		
18	Kaniyan, Kanyan (in Kollegal taluk of Mysore district) ^d	39	Palliyan
19	Kathodi, Katkari, Dhor Kathodi, Dhor Katkari, Son Kathodi, Son Katkari	40	Paniyan
20	Kattunayakan	41	Pardhi, Advichincher, Phanse Pardhi, Haranshikari
21	Kokna, Kokni, Kukna	42	Patelia
22	Koli Dhor, Tokre Koli, Kolcha, Kolgha	43	Rathawa
23	Konda Kapus	44	Sholaga
24	Koraga	45	Soligaru
25	Kota	46	Toda
26	Koya, Bhine Koya, Rajkoya	47	Varli
27	Kudiya, Melakudi	48	Vitolia, Kotwalia, Barodia
28	Kuruba (in Coorg district) ^a	49	Yerava
29	Kurumans	50	Siddi (in Uttar Kannada district)

^a The entry is to be read as “in Kodagu district”.

^b The entry is to be read as “in Belgaum, Bijapur, Dharwad and Uttara Kannada districts”.

^c The entry is to be read as ‘Dakshina Kannada district and Kollegal taluk of Chamarajanagar district’.

^d The entry is to be read as “Kollegal taluk of Chamarajanagar district”.

^e The entry is to be read as “in Dakshina Kannada district”.

Languages and Mother tongue: As per the Census concept, each language is a group of mother tongues. The Census questionnaire collects information on the mother tongue of each person. Mother tongue is the language spoken in childhood by the person’s mother to the person. If the mother died in infancy, the language mainly spoken in the person’s home in childhood will be the mother tongue. In the case of infants and deaf mutes, the language usually spoken by the mother is considered as mother tongue. It

is not necessary that the language spoken as mother tongue should have a script. The mother tongues returned by the respondents in Census are classified and grouped under appropriate languages according to their linguistic characteristics.

Literate: A person aged 7 years and above who can both read and write with understanding in any language is taken as literate. A person who can only read but cannot write is not literate. It is not necessary that to be considered as

literate, a person should have received any formal education or passed any minimum educational standard. Literacy could have been achieved through adult literacy classes or through any non-formal educational system. People who are blind and can read in Braille are treated as literates.

Literacy rate: Literacy rate of the population is defined as the percentage of literates in the age-group seven years and above. For different age-groups the percentage of literates in that age-group gives the literacy rate.

Educational level: The highest level of education a person has completed.

Work: Work is defined as participation in any economically productive activity with or without compensation, wages or profit. Such participation may be physical and/or mental in nature. Work involves not only actual work but also includes effective supervision and direction of work. It even includes part time help or unpaid work on farm, family enterprise or in any other economic activity. All persons engaged in 'work' as defined above are workers. The main point to note is that the activity should be economically productive. Reference period for determining a person as worker and non-worker is one year preceding the date of enumeration.

Main worker: A person who has worked for major part of the reference period (i.e., six months or more during the last one year preceding the date of enumeration) in any economically productive activity is termed as 'Main worker'.

Marginal worker: A person who worked for 3 months or less but less than six months of the reference period (i.e., in the last one year preceding the date of enumeration) in any economic activity is termed as 'Marginal worker'.

Non-worker: A person who has not worked at all in any economically productive activity during the reference period (i.e., last one year preceding the date of enumeration) is termed as 'Non-worker'.

Cultivator: For purposes of Census, a person is classified as cultivator if he or she is engaged in cultivation of land owned or from Government or from private persons or institutions for payment in money, kind or share. Cultivation also includes effective supervision or direction in cultivation.

Cultivation involves ploughing, sowing, harvesting and production of cereals and millet crops such as wheat, paddy, jowar, bajra, ragi, etc., and other crops such as sugarcane, tobacco, ground-nuts, tapioca, etc., and pulses, raw jute and kindred fiber crop, cotton, cinchona and other medicinal plants, fruit growing, vegetable growing or keeping orchards or groves, etc. Cultivation does not include the plantation crops like-tea, coffee, rubber, coconut and betel nuts (areca). The workers engaged in plantation crops are recorded under "other workers."

Agricultural labourer: A person who works on another person's land for wages in cash or kind or share is regarded as an agricultural labourer. She/he has no risk in the cultivation, but merely works on another person's land for wages. An agricultural labourer has no right of lease or contract on land on which she/he works.

Household industry worker: Household industry is defined as an industry conducted by one or more members of the household at home or within the village in rural areas and only within the precincts of the house where the household lives in urban areas. The larger proportion of workers in household industry should consist of members of the household. The industry should not be run on the scale of a registered factory which would qualify or has to be registered under the Indian Factories Act and should be engaged in manufacturing, processing, servicing and repairs of goods. The activity relate to production, processing, servicing, repairing or making and selling of goods. It does not include professions such as a Pleader, Doctor, Musician, Dancer, Waterman, and Astrologer, Dhobi, Barber, etc. or merely trade or business, even if such professions, trade or services are run at home by members of the household.

Other worker: A person, who has been engaged in some economic activity during the last year of reference period but not as a cultivator or agricultural labourer or worker in Household Industry. The type of workers that come under this category include all Government servants, municipal employees, teachers, factory workers, plantation workers, those engaged in trade, commerce, business, transport, banking, mining, construction, political or social work, priests, entertainment artists, etc. In fact, all those workers

other than cultivators or agricultural labourers or household industry workers are 'Other Workers'.

Work participation rate: Percentage of Workers (Main+ Marginal) to total population.

Population density: Population density is the number of persons inhabited per square kilometer of the area.

Age: Age is measured in terms of the completed number of years.

Sex Ratio: Number of females per 1,000 males in a population.

Non- Census Concepts

Civic status of urban units: Civic Status of a town/city is determined on the basis of Civic Administrative Authority of the town e.g., Municipal Corporation/Corporation, Municipal Committee/Municipal council, Municipality etc.

Size class of U.A./town: Size- class of U.A./Town is based on the population size of the U.A. /City/Town. U. A.s/Towns with 100,000 and above population are classified as Class I U.A.s/Towns. Towns with 50,000 to 99,999 population are classified as Class II towns, 20,000 to 49,999 population are Class III towns, population with 10,000-19,999 are Class IV towns, population with 5,000 and 9,999 are Class V towns and towns with less than 5,000 population are Class VI towns.

Slum area: The Slum Areas (Improvement and Clearance) Act, 1956, which was enacted by the Central Government defined slums as (a) Areas where buildings are in any respect unfit for human habitation; or (b) are by reasons of dilapidation, overcrowding, faulty arrangement and design of such buildings, narrowness or faulty arrangement of streets, lack of ventilation, light or sanitation facilities, or any combination of these factors, are detrimental to safety, health or morals.

Mega city: The concept of 'Mega city' is a recent phenomenon in the Urban Sociology and is defined in terms of metropolitan city in the form of large size, problem of management of civic amenities and capacity to absorb the relatively high growth of population. Indian Census in 1991 treated the population size of 5 million and above as the cut off point to identify a place as the megacity. Whereas, for the purpose of inclusion in Centrally Sponsored Scheme

for Infrastructure Development in Mega cities in the Ministry of Urban Affairs and Employment, Department of Urban Development adopted the criteria of 4 million and above population as per 1991 Census for Mega cities. In 2001 Census, cities with 10 million and above population has been treated as Mega cities and the same criteria of population has been adopted in 2011 Census.

Concepts used in VD and TD of DCHB:

1. Educational Amenities: The type of different educational facilities available in the village is given in numbers. Both Government and private educational facilities / institutions are considered separately for this purpose. If there are composite schools like Middle schools with Primary classes, or Secondary schools with middle classes, these are included in the number of Primary and Middle schools respectively. For example, if in a village there are two Primary schools and one Middle school with primary classes, the number of Primary schools in the village may be given as three and that of Middle school as one even though there may be only three educational institutions. So also in case of Secondary schools. For better understanding, the distinctiveness of different types of schools is depicted hereunder:

1.1 Pre-primary (PP): In present days, the children are sent to schools at a very early stage. Lot of pre-primary schools, private schools in particular, have come up in villages and towns. These may or may not be recognized by the competent authorities. Even many Secondary schools have classes starting from pre-primary level. Pre-primary classes include Nursery, K.G., Pre-basic, Play school, etc.

1.2 Primary School (P): Schools providing education from Standard 1 and upward up to and inclusive of Standard V are classified as Primary Schools.

1.3 Middle School (M): Schools providing education from Standard VI and upward upto and inclusive of Standard VIII are classified as Middle Schools. A School with Class 1 to VIII is treated as two units, i.e. one Primary School and one Middle School.

1.4 Secondary School (S): Schools providing education from Standard IX and upwards upto and inclusive of

Standard X are classified as Secondary Schools. A composite school with 1 to X standard is treated as three separate units and counted separately under the categories of Primary School, Middle School and Secondary School.

1.5 Senior Secondary School (SS): Schools and colleges that provide education for Standards XI and XII and first and second year of the Pre-University Course fall under this category. There are Senior Secondary Schools with Standard I and upwards upto Standard XII.

1.6 Degree College:

(i) Arts/Science/Commerce: These are all educational institutions that provide post-PUC level education leading to University degree/diploma in any subject or combination of subjects and also post-graduate levels of education. The college offering courses in Arts, Science or Commerce either separately or in combination are covered under this category.

(ii) Engineering (E): It is a graduate/post-graduate degree college providing Bachelor of Engineering (BE) or Bachelor of Technology (B. Tech.) or post-graduate engineering degrees like M.Tech.

(iii) Medicine (M): These are graduate/post-graduate degree colleges providing MBBS or equivalent degree in alternative medicine like Ayurveda, Unani, Homeopathy, etc., post-graduate medical degrees like M.D. or equivalent in the above branches of medicine.

1.7 Management College/Institute (MI): It offers courses like Diploma in Management, Post-Graduate Diploma in Management, Masters of Business Administration (MBA) and specializations in different disciplines of Management like Marketing, Human Resources Development (HRD) etc.

1.8 Polytechnic (Pt): An Institution providing certificate/diploma (not equivalent to degree) in any technical subject like engineering, vocational courses like embroidery, fashion designing etc. It may be both Government and Private.

1.9 Vocational School/ITI: It is a vocational training institute imparting trainings in specific fields acquiring necessary skill, which will make the trainees employable or create them opportunities of self-employment. Trainings offered by Industrial Training Institutes (ITI) fall under this category.

1.10 Non-formal Education/Training Centre (NFTC): Non-vocational education centers, established by the Central and State Governments provide educational facilities to the interested persons irrespective of educational qualification, and age. These education centers are open to all.

1.11 Special School for Disabled: There are Government and Government recognized institutions/organizations engaged for providing education to different groups of disabled persons.

2. Medical Facilities:

2.1. Hospital-Allopathic and Hospital-Alternative medicine:

A hospital is an Institution, where sick or injured are given medical or surgical care. Bed strength differs from hospital to hospital ranging from 31 to 500 depending upon whether these are sub-district, sub-divisional or district hospitals. If there are hospitals providing facilities under different systems of medicines such as, Allopathy, Ayurveda, Unani and Homoeopathy, etc., these details are to be given separately.

(a) Allopathy: The system of medical practice, which treats disease by the use of remedies which produce effects different from those produced by the disease under treatment.

(b) Ayurveda: Ayurveda means 'Science of life'. The philosophy of Ayurveda is based on the theory of Pancha Mahabhootas (Five elements) of which all the objects and living bodies are composed of. The combinations of these five elements are represented in the form of Tridosha: Vata, Pitta and Kapha. These three 'doshas' are physiological entities of living beings. Ayurveda developed into eight distinct specialities, i.e., Internal Medicine, Paediatrics, Psychiatry, Eye and ENT, Surgery, Toxicology, Geriatrics and Science of virility. Two types of treatments, Preventive and Curative, are given in Ayurveda.

(c) Unani: Treatment of Unani consists of three components, namely, preventive, promotive and curative. Unani system of medicine has been found to be efficacious in conditions like Rheumatic Arthritis, Jaundice, Filariasis, Eczema, Sinusitis and Bronchial Asthma. For the prevention of the disease and promotion of health, the Unani System emphasizes six essentials: pure air, food and water, physical

movement and rest, psychic movement and rest, sleep and wakefulness and retention of useful materials and evacuation of waste materials from the body.

(d) Homoeopathy: Treatment in Homoeopathy, which is holistic in nature, focuses on an individual's response to a specific environment. Homoeopathic medicines are prepared mainly from natural substances such as plant products, minerals and animal sources. Homoeopathic medicines do not have any toxic, poisonous or side effects. Homoeopathic treatment is economical as well and has a very broad public acceptance.

2.2 Community Health Centre (CHC): Community Health Centres are designed to provide referral health care for cases from PHC and those in need of specialist health care approaching the CHC directly. Four PHCs are included under each CHC thus catering approximately 80,000 population in tribal/hilly areas and 1,20,000 population for plain areas. CHC is a 30- bedded hospital providing specialist care in Medicine, Obstetrics and Gynaecology, Surgery and Paediatrics.

2.3 Primary Health Centre (PHC): A Primary Health Centre is the first contact point between a village community and the Government Medical Officer. A PHC covers a population of 20,000 in hilly, tribal or difficult areas and 30,000 population in plain areas with 4-6 indoor/observation beds. It acts as a referral unit for 6 sub-centres. It has a Medical Officer and para medical staff.

2.4 Primary Health Sub- Centre (PHS): A Primary Health Sub-centre is the first contact point between the primary health care system and the community. As per the population norms, one PHS is established for every 5,000 population in plain areas and 3,000 population in hilly/ tribal/ desert areas. Each PHS has a sanctioned strength of one male and one female health worker.

2.5 Maternity and Child Welfare Centre (MCW): It provides pre-natal and post-natal services for both mother and child. The services include regular check-up of pregnant women, giving folic tablets, counselling, delivery, immunization of children with check-up etc.

2.6 TB Clinic (TBC): The diagnosis and treatment of TB are functions of the general health services and hence it is a part and parcel of Primary Health Care. Specialised units such as the District Tuberculosis Centre (DTC) act as referral centers. TB clinics are established by the Government of India under the National Tuberculosis Control Program and implemented through a network of DTC. The DTC is the nodal point for TB control activities in the district and it also functions as a specialized referral centre. The functions of sub-district level Tuberculosis Unit (TU) are implementation, monitoring and supervision of TB control activities in its designated geographical areas.

2.7 Health Centre: Clinics where medicine and medical supplies are dispensed. It has no in-patient facility. A clinic (or an outpatient clinic) is a small private or public health facility that is devoted to the care of outpatients, often in a community, in contrast to larger hospitals, which also treat inpatients.

2.8 Dispensary: Place where patients are treated and medicines provided but with no in-patient facility. Immunizations, MCH Services and sometimes pathological tests are carried out here. It may be of allopathic or any alternative medicine.

2.9 Veterinary Hospital: Mostly run by the State Government or local body for treatment and preventive measures against diseases of domestic animals like cows, buffaloes, etc., in rural areas.

2.10 Mobile Health Clinic: These are Mobile vans well equipped with a range of health services to villages located far away from the CHCs, PHCs or any public health sources. The vans visit villages on designated days to deliver the health care services. The services generally offered are OPD, ante-natal and post-natal, B.P. examination, X-ray, ECG, Immunisation, First Aid etc.

2.11 Family Welfare Centre: Check-up and counselling is provided to the pregnant and married women regarding small family norm and devices for having a small family. Temporary and permanent contraceptive devices are provided here.

2.12 Nursing Home: A nursing home is a long-term care facility licensed by the State that offers 24-hour room and board and health care services including basic and skilled nursing care, rehabilitation and a full range of other therapies, treatments and programs to old and sick people. The difference between a hospital and a nursing home is that a nursing home gives importance to convalescence from a disease while a hospital gives medical treatment for the disease.

2.13 Medicine Shop: A shop which sells drugs and medicines of any system of medicine viz. allopathic, homeopathic, ayurvedic or unani medicines, is considered as a medicine shop. Sometimes some shops and Paan shops also keep ordinary medicines, like Crocin, Burnol etc. These shops are not taken as medicine shops.

3. Drinking Water: The following are the main source of drinking water facility(s) available in the village.

3.1 Tap Water-treated(T): This source of drinking water refers to a source of drinking water which is provided to the villagers through pipes within their premises or to the villagers through common taps (public taps/community water points) by the Government departments, local bodies, Panchayats, public or private estate agencies, etc. after treatment. Such a source is treated as 'Tap water from treated source'.

3.2 Tap Water-un-treated(TU): If the villagers are drawing drinking water through pipes either directly from a well or bore well or after pumping the well or tube well water, or the water is supplied through pipes to the households of the village or through public taps without treatment. Such a source is treated as 'Tap water from un-treated source'.

3.3 Covered Well (CW): A well that is (1) covered on sides from run-off water (i.e., excess water from rain, snowmelt or other sources flows over the land) through a wall lining or casting that is raised above ground level on a platform that diverts spilled water away from the well and (2) covered so that bird droppings and animals cannot fall inside the hole, is considered as "Covered Well".

3.4 Un-covered Well (UW): A well which is (1) un-covered on sides from runoff water, (2) un-covered from bird droppings and animals; or (3) both.

3.5 Hand Pump (HP): Hand pump means where ground water is taken out manually by operating a hand pump.

3.6 Tube Well (TW)/Borehole (B): Tube Well/Borehole denotes the ground water source from where ground water is taken out through electrical or diesel pump.

3.7 Spring, River/Canal, Tank/Pond/Lake: Self-explanatory.

4. Community Toilet Complex: Community Toilet may be constructed and maintained by Gram Panchayats or Private NGOs like Sulabh Sauchalaya or likes.

5. Rural Sanitary Mart/Rural Sanitary Hardware Outlet (RSM): It is an outlet dealing with the materials, hardware and designs required for the construction of not only sanitary latrines but other sanitary facilities such as compost pit, washing platform and other sanitation and hygiene accessories required for individuals, households and the environment in the rural areas.

6. Community bio-gas or recycle of waste for productive use: Many of the solid wastes having economic values but put for disposal can be recycled for reuse. For example, food, cowdung, leaves, vegetable, paper, wood, plastics, old cloth etc. However, some of the wastes are not recyclable. These are carbon paper, thermocol etc. When recyclable solid wastes are subjected to decomposition, bio-gas could be produced under favourable conditions. These systems of recycling may be there at the village level organized by Gram Panchayats with technical support from Governments or non-Government organizations.

7. COMMUNICATION AND TRANSPORT FACILITIES:

7.1 Post Office (PO): Self-explanatory

7.2 Sub-Post Office (SPO): Sub-post office includes Extra Departmental Post Offices and those providing franchise postal services and also part time services in lieu of some honorarium. The limited postal services include sale of stamps, money orders, receipt of letters and also distribution of letters.

7.3 Post & Telegraph Office (PTO): Telegraph office is set up by the Government to enable people to send or receive telegrams. If the phonogram facility is available (though the

Telegraph office may not be equipped with Morse Code Transmitters), the village is considered to be having telegraph facility.

7.4 Telephones (landlines): If the village is having the Public Call Office (PCO) either run by the Post Office or by individuals or by a private shop, then the village is considered to be having telephone facility.

7.5 Public Call Office (PCO)/Mobile PCO: Self explanatory

7.6 Mobile Phone Coverage: Mobile phones are now very common particularly in urban areas. Some villages by virtue of being in close proximity to the urban areas also enjoy the benefits of the mobile phone services. Even if a few villagers avail the services of mobile phones, then the village is considered to be having access to mobile phone.

7.7 Internet Cafes/Common Service Centres (CSC): If the village is having the facility of Cyber Cafes or shops owned by private individuals providing the facility of surfing of the internet, then the village is considered to be having access to internet/cyber cafe facility. Government of India formulated the scheme of CSC with the vision of providing all Government services in an integrated manner at the door step of the citizen at an affordable cost even in the remotest corners of the country through a combination of IT based as well as non-IT based services.

7.8 National Highway (NH): These are main highways running through the length and breadth of the country. Each NH is numbered like NH-1, NH-2 for easy identification.

7.9 State Highway (SH): These are roads of a State linking district headquarters and important cities within a State and connecting them with NHs or Highways of the neighbouring States.

7.10 Major District Roads (MDR): These are important roads within a district, serving areas of production and markets and connecting these with each other or with the main Highways.

7.11 Other District Roads (ODR): These are roads serving rural areas of production and providing them with outlet to market centres, taluka headquarters, block development head quarters or other main roads.

7.12 Village Road: The approach to village refers to the State of road etc., leading to the village. This is to see whether the village is approachable both in fair and foul weather, and whether it is inaccessible only for some time in the year.

7.13 Black-Topped Road (BTR): A road provided with a bituminous surfacing.

7.14 Gravel Road (GR): A road constructed using well compacted crushed rock or gravel material (coarse sand, small stones), which is fairly resilient and does not become slippery when wet.

7.15 Water Bound Macadam (WBM): This is the road layer made of crushed or broken mixture of sand and rock fragments mechanically interlocked by rolling and voids filled with screening and binding material with the assistance of water.

7.16 Foot Path (FP): A trodden path for the use by pedestrians and in some cases bicycles. The Foot Paths are not suitable for vehicular traffic except bicycles in some cases. Most of the interior/forest villages are connected by Foot Paths.

8. Banks and Credit Societies: Banking facility means a place where a person can operate a bank account.

8.1 Commercial Bank (CB): These may be banks wholly owned by the Government of India or by Indian or Foreign Companies.

8.2 Co-operative Banks (Co-op. B): A Co-operative bank is a financial entity which belongs to its members, who are at the same time the owners and the customers of their bank. Co-operative banks are often created by persons belonging to the some local or professional community or sharing a common interest. These banks are registered under the Co-operative Societies Act. The Co-operative Banks are regulated by RBI and are covered by the Banking Regulations Act, 1949.

8.3 Agricultural Credit Society (ACS): Major objectives of the ACS are to supply agricultural credit to meet the requirements of funds for agricultural production, the distribution of essential consumer commodities, the provision of storage and marketing facilities and for light agricultural implements and machinery.

8.4 Non-Agricultural Credit Society (NCS): These societies include consumer co-operative societies and also credit co-operative societies of certain categories of persons like teachers, health workers, etc.

9. Miscellaneous Facilities:

9.1 Self-Help Group (SHG): Self-Help Groups are groups of between 10-15 women created by either NGOs or under the SGSY (Swarnjayanti Gram Swarozgar Yojana) for the purposes of meeting local credit needs. They are sometimes called Mahila Mandals in villages.

9.2 Public Distribution System (PDS) shop: The shops through which some essential commodities are sold by the Government at subsidized rates. They may also be known as ration shops and control shops.

9.3 Mandis/Regular Market: These are those clusters of shops with or without fixed premises which are open on at least six days a week and opens at least from morning hours to dusk.

9.4 Weekly Haat: These are those clusters of shops with or without fixed premises which are open once a week.

9.5 Agricultural Marketing Society: It is a common platform to analyse the issues among all the individuals and institutions in the field of agricultural marketing.

9.6 Nutrition Centre:

Integrated Child Development Services (ICDS): The Integrated Child Development Services (ICDS) Scheme set up by the Government of India with the objective of providing following package of services to the children under 6 years and pregnant and lactating mothers in villages such as, Immunization, Health Check-up, Referral Services, Pre-school Non-formal Education and Nutrition & Health Education.

9.7. Anganwadi Centre: Each centre under the ICDS scheme is run by a Anganwadi Worker. One Anganwadi worker is appointed for specified population of the village. They are basically local women. They are assisted by Anganwadi helper. They provide pre-school non-formal education at the centre and provide food to the children.

9.8. Accredited Social Health Activist (ASHA): ASHA is a health activist in the community who will create awareness

on health and its social determinants and mobilize the community towards local health planning and increased utilization and accountability of the existing health services. She would be a promoter of good health practices. She will also provide a minimum package of curative care as appropriate and feasible for that level and make timely referrals. She will act as a motivator of different types of health related activities. Unlike ANM, she will not be involved in any clinical activities like immunization.

9.9 Sports Club/Recreation Centre: Indoor and out-door games are arranged by the Club and activities like wrestling, Judo, Karate etc., are also done there.

9.10 Cinema/Video Hall (CV): If regular cinema houses licensed by Government are available, then the town/village is considered to be having the facility of Cinema Hall. Video hall owners screen films in their own or hired premises.

9.11 Public Library: Books are kept there which can be accessed by the public on loan basis. These may be sponsored by Government or Local Body or Panchayat or any influential person. Free service or nominal charges are made for using the facility.

9.12 Public Reading Room: Here the public may read newspapers and magazines. These may be sponsored by Government or Local Body or Panchayat or any influential person.

9.13 Newspaper Supply: The availability of the Newspaper(s), both in English and vernacular, in the village is considered to having the said facility.

10. Availability of Electricity /Power: If power is actually available, whatever may be the form of its use, it is indicated in affirmative. If the village is having electricity for domestic purposes and the residents are using the same for domestic use, then it is considered that domestic power supply is available. If the electricity authority has not given domestic supply to the households on their request and people are using unauthorized electricity either by stealthily or misuse the supply meant for agricultural or industrial purposes, then it is not considered as availability of electricity for domestic purposes. However, if the village goes out of power due to temporary technical problems such as, transformer failures, theft of electrical equipment, etc., it is considered

that electricity is available. Supply of electricity is considered available even when there is a temporary ban on new domestic connections. Connections to residential houses, bungalows, clubs, hostels and hospitals run on non-commercial basis, charitable, educational and religious institutions are included in the domestic category.

10.1 Power Supply for domestic use: This category includes electricity used only for domestic consumption.

10.2 Power supply for agricultural use: This category includes all electricity connections given to the farmers for conducting various agricultural activities including irrigation.

10.3 Power supply for commercial use: This category includes electricity connections given for workshops, industries etc. or for any commercial purposes.

10.4 Power supply for all uses: This category includes electricity connection is available for domestic use, agricultural use, and for any commercial purposes.

11. Land use pattern: The land use area of the village is given in hectares. The land use pattern in the Village Directory conforms to the pattern of classification of land use as recommended by the Ministry of Agriculture, Government of India. The Ministry has recommended the maintenance of records of land use pattern under the 9 categories as indicated in the Village Directory.

12. System of Drainage: Generally, by drainage system, we mean the network of mains and branches of underground conduits for the conveyance of sewerage to the point of disposal. Sewers that carry only household and industrial wastage are called separate sewers; those that carry storm water from roofs, streets and other surfaces are known as storm water drains, while those carrying both sewage and storm water are called combined sewers. However, in towns, which are not provided with such underground sewerage system, it is mentioned whether it has open drainage system. There may be possibility of the town having both closed as well as open drainage systems.

13. Type of latrines: The data on various types of latrines both public and private together are collected. The three types of latrines considered here are, Pit Latrine, Flush/Pour Flush Latrine and Service Latrine. **(i) Pit System:** The

latrines are attached to the pit that is dug into the ground for the reception of night soil, are reckoned as pit latrine.

(ii) Flush/pour flush: A flush latrine uses a cistern or holding tank for flushing water and has a water seal, which is a U-shaped pipe, below the seat or squatting pan that prevents the passage of flies and odours. A pour flush latrine uses a water seal, but unlike a flush latrine, a pour flush latrine uses water poured by hand for flushing (no cistern is used).

(iii) Service: Type of latrine from where night soil is removed manually by scavengers. All other types of latrines are covered under "Others" category.

14. Protected Water Supply- Source and Capacity of Storage System: There are various sources of water supply and its storage system in the town.

14.1 Service Reservoir: A service reservoir is a water storage container that holds clean water after it has been treated in a water plant and before it is piped to the end users. These containers are covered and are designed to keep the water safe from contamination. Their main purpose is to provide a buffer within the water supply system so that water supplies can be maintained across periods of varying demand.

14.2 River Infiltration Gallery: Infiltration Galleries are capable of supplying large quantities of water and are used where wells are unable to supply water needs, i.e., where an impermeable rock barrier affects well efficiency or where surface water sources are too shallow for intake screens. Infiltration galleries are one or more horizontal screens placed adjacent to on-shore or directly underneath (bed-mounted) a surface water source.

14.3 Bore Well Pumping System: A bore well is a well of 6" to 12" in diameter drilled into the earth for retrieving water. The depth of a bore well can vary from 50 feet to 3000 feet. Water is pumped out to surface through electricity/generator.

14.4 Pressure Tank: Tank that is used to ensure consistent water pressure and for storage of water. Usually located in basement of house but sometimes (in older settings) located in well pit.

15. Road lighting (Points): Road lighting means the number of street lights that are maintained in the town.

16. Home Orphanage: Orphanage is the name to describe a residential institution devoted to the care of orphans – children whose parents are deceased or otherwise unable to care for them. Parents and sometimes grandparents are legally responsible for supporting children, but in the absence of these or other relatives willing to care for the children, they become a ward of the State and orphanages are a way of providing for their care and housing.

17. Working Women’s Hostel: These may be recognised or unrecognised by any public authority. The data on number of working women’s hostels available in the town are collected.

18. Old Age Home: There are two types of Old Age Homes in the State. One is the “Free” type which cares for the destitute old people who have no one else to care for them. They are given shelter, food, clothing and medical care. The second type is the “Paid” home where care is provided for a fee. Nowadays, such “Retirement” homes have become very popular in the State and they are well worth considering.

19. Stadium: A stadium is a place or venue for (mostly) outdoor sports, concerts or other events consisting of a field or stage partly or completely surrounded by a structure designed to allow spectators to stand or sit and view the event.

20. Auditorium/Community Hall: Place where meetings, social functions etc., are organised.

2011 Census Findings – Distribution of Population in rural-urban areas:

The total population of the district as per 2011 Census is 15,36,401. Of the total population, 7,76,396 are males and 7,60,005 are females. The district’s share to total Karnataka’s population is 2.51 per cent and it ranks at 19th place among the districts. The population of the district is further distributed as 10,56,328 living in rural areas and 4,80,073 in urban areas, constituting 68.75 and 31.25 per cent of rural and urban population respectively.

The population in the age-group 0-6 is reported as 1,70,423. This constitutes 68.20 per cent in rural areas and 31.80 per cent in urban areas. The proportion of child population is 11.09 per cent to the total district population. An interesting segment of India’s population is its adolescents and youth. While the adolescents are classified as persons between 10-19 years of age, the youth are defined as persons between 15-24 years. The number of adolescents (10-19) in the district is 3,06,078 and the youth (15-24) is 3,03,349. Together the young age group between 10-24 years in the district constitutes 4,54,050 which is about 29.55 per cent of the total district population.

Size Class and Status of Towns:

The statement below gives the number of urban units according to its size class and civic status of towns as per 2011 Census:

SIZE-CLASS AND CIVIC STATUS OF TOWNS

Sl. No.	Size-class of town	Name and civic status of town	Urban Population		
			Persons	Males	Females
1	2	3	4	5	6
1	III	Srinivaspur (TMC)	26793	13608	13185
2	I	Kolar (CMC)	138462	69910	68552
3	III	Malur (TMC)	40050	20377	19673
4	III	Bangarapet (TMC)	44849	22628	22221
5	I	Robertson Pet (CMC)	143233	70891	72342
6	IV	Bethamangala (CT)	10413	5190	5223
7	II	Mulbagal (TMC)	57276	28877	28399

Population Growth:

Kolar district recorded 10.77 per cent growth rate during the decade 2001-2011. The decadal growth rate decreased by 3.69 per cent compared to the previous growth rate during 1991-2001. The district showed a fluctuating trend in decadal growth rate upto 1991 and thereafter declining trend in decadal growth rate is observed. In terms of absolute number, population increased by 1,49,339 persons during the decade 2001-2011. The decadal growth rate in rural and urban areas is 7.51 and 18.68 per cent respectively.

Density:

The density of population is defined as the number of persons per square kilometre. As such, the density recorded as per 2011 Census is 386 persons per sq.km. from a density of 99 persons per sq.km. in 1901, it increased gradually to 386 in 2011 Census. At taluk level, the density ranges between as low as 234 in Srinivasapur taluk to 527 in Bangarapet taluk.

Sex Ratio:

The sex ratio is defined as number of females to 1000 males. According to 2011 Census, the sex ratio of the district is 979. The ratio increased by 2 points compared to 2001 Census, and ranks at 17th place among the districts in the State. The sex ratio by residence has decreased in rural areas and increased in urban areas. The increase is substantial in urban areas wherein it increased by 15 points compared to a decrease of 4 points in rural areas.

The 0-6 child sex ratio decreased by 3 points registering 962 female children to 1000 male children in the district. This ratio decreased in rural areas by 16 points and increased by 29 points in urban areas. In terms of 0-6 child sex ratio, the district ranks at 4th place among the districts in the State.

Literacy:

In Census, a person aged 7 and above is considered literate, if he or she can read and write with understanding in any language. As per definition, the literacy rate for Kolar district is 74.39 per cent in 2011 as against 65.84 per cent

in 2001, an increase of 8.56 per cent during the decade. The gap in male – female literacy rate narrowed down to 14.97 per cent in 2011 Census compared to 20.53 per cent in 2001. Though the gap has reduced both in rural and urban areas, the decline in rural areas is more than in urban areas.

Scheduled Castes and Scheduled Tribes:

Total Scheduled Castes (SCs) population reported in the district is 4,65,867 persons, constituting about 30.32 per cent of total population of the district. The decadal growth rate of Scheduled Castes as per 2011 Census is 17.36 per cent. The proportion of Scheduled Castes in the district to total SCs in the State is 4.45 per cent. The growth rate of Scheduled Tribes (STs) during the decade 2001-2011 is 15.77 per cent and about 5.13 per cent of the district's total population are Scheduled Tribes. The share of district's STs to total Scheduled Tribes in the State is 1.86 per cent. The decadal change in the growth rate of SCs and STs in urban areas has reported to be very high compared to the growth rate in rural areas.

Work Participation Rate:

In Census, a worker is a person who has participated in any economically productive activity with or without compensation or profit and a reference period to define a person as worker was one year preceding the date of enumeration. As per the definition, of the total population in the district, 46.72 per cent are workers. The male and female workers are 58.48 and 34.71 per cent respectively.

The workers were further classified as main workers and marginal workers. The main workers are persons who worked for 6 months or more during the reference period and persons worked for less than 6 months are marginal workers. As classified above, of the total workers, 81.43 per cent are main workers and 18.57 per cent are marginal workers. The gender composition of workers as per Census classification further explains that male main workers are comparatively higher than female main workers and female marginal workers are good in number than male marginal workers.

BRIEF ANALYSIS OF PCA DATA BASED ON INSET TABLES 1 TO 35:

TABLE 1 : DECADEAL CHANGE IN POPULATION OF DISTRICTS BY RESIDENCE, 2001-2011

Sl. No.	District	Population						Percentage decadal variation 2001 - 2011			Percentage urban population	
		2001			2011			Total	Rural	Urban	2001	2011
		Total	Rural	Urban	Total	Rural	Urban					
1	2	3	4	5	6	7	8	9	10	11	12	13
	Karnataka	52,850,562	34,889,033	17,961,529	61,095,297	37,469,335	23,625,962	15.60	7.40	31.54	33.99	38.67
1	Srinivaspur	1,84,721	1,61,762	22,959	2,02,304	1,75,511	26,793	9.52	8.50	16.70	12.43	13.24
2	Kolar	3,42,593	2,28,686	1,13,907	3,85,410	2,46,948	1,38,462	12.50	7.99	21.56	33.25	35.93
3	Malur	2,07,009	1,79,194	27,815	2,36,920	1,96,870	40,050	14.45	9.86	43.99	13.44	16.90
4	Bangarapet	4,21,437	2,25,650	1,95,787	4,52,832	2,35,340	2,17,492	7.45	4.29	11.09	46.46	48.03
5	Mulbagal	2,31,302	1,87,269	44,033	2,58,935	2,01,659	57,276	11.95	7.68	30.08	19.04	22.12
	Kolar	13,87,062	9,82,561	4,04,501	15,36,401	10,56,328	4,80,073	10.77	7.51	18.68	29.16	31.25

Decadal variation in population of taluks by residence is indicated in the above table. Data reveals that overall growth of 10.77 per cent has been recorded in the district during the decade. The growth of population in rural areas of the district is 7.51 per cent while in urban areas it is 18.68

per cent. Thus, the population of the district has grown faster in urban areas. Among the taluks, Malur (14.45 per cent) has registered highest growth rate and Bangarapet (7.45 per cent) the lowest in total population.

TABLE 2: NUMBER AND PERCENTAGE OF INHABITED VILLAGES IN SPECIFIED POPULATION SIZE RANGES WITH THE RELATED POPULATION, 2011 (RURAL)

Sl. No.	C.D. Block	Total number of inhabited villages	Total rural population			Number and percentage of village	Population less than 200	
			Persons	Males	Females		Males	Females
			1	2	3	4	5	6
1	0158-Srinivaspur	292	1,75,511	88,467	87,044	42 (14 %)	2,353	2,309
2	0159-Kolar	331	2,46,948	1,25,219	1,21,729	37 (11 %)	1,475	1,377
3	0160-Malur	314	1,96,870	1,00,706	96,164	64 (20 %)	3,091	2,946
4	0161-Bangarapet	356	2,35,340	1,19,428	1,15,912	41 (12 %)	1,884	1,877
5	0162-Mulbagal	315	2,01,659	1,01,611	1,00,048	41 (13 %)	2,046	1,937
	Total	1,608	10,56,328	5,35,431	5,20,897	225 (14 %)	10,849	10,446

The above table indicates the number and percentage of inhabited villages with different population size ranges as per 2011 Census. Data reveals that out of 1608 inhabited villages, highest number of 616 villages (38

per cent) is in the population range of 500-999. There is no villages in the population range of 10,000 and above and 225 villages are in the population range of less than 200.

TABLE 2: NUMBER AND PERCENTAGE OF INHABITED VILLAGES IN SPECIFIED POPULATION SIZE RANGES WITH THE RELATED POPULATION, 2011 (RURAL)

Number and percentage of village	Population 200 - 499		Number and percentage of village	Population 500 - 999		Number and percentage of village	Population 1000 - 1999	
	Males	Females		Males	Females		Males	Females
10	11	12	13	14	15	16	17	18
106 (36 %)	18,308	18,004	105 (36 %)	36,892	36,072	33 (11 %)	21,106	20,917
91 (27 %)	16,775	16,153	134 (40 %)	49,317	47,707	61 (18 %)	42,079	41,121
89 (28 %)	15,491	14,897	110 (35 %)	38,664	37,220	41 (13 %)	27,835	26,447
119 (33 %)	20,882	20,331	139 (39 %)	48,796	47,668	46 (13 %)	31,197	30,032
107 (34 %)	18,774	18,487	128 (41 %)	45,917	45,550	30 (10 %)	20,674	20,129
512 (32 %)	90,230	87,872	616 (38 %)	2,19,586	2,14,217	211 (13 %)	1,42,891	1,38,646

TABLE 2: NUMBER AND PERCENTAGE OF INHABITED VILLAGES IN SPECIFIED POPULATION SIZE RANGES WITH THE RELATED POPULATION, 2011 (RURAL)

Number and percentage of village	Population 2000 - 4999		Number and percentage of village	Population 5000 - 9999		Number and percentage of village	Population 10000 and above	
	Males	Females		Males	Females		Males	Females
19	20	21	22	23	24	25	26	27
5 (2 %)	6,594	6,538	1 (0 %)	3,214	3,204	0 (0 %)	0	0
5 (2 %)	7,045	7,031	3 (1 %)	8,528	8,340	0 (0 %)	0	0
9 (3 %)	11,802	11,132	1 (0 %)	3,823	3,522	0 (0 %)	0	0
11 (3 %)	16,669	16,004	0 (0 %)	0	0	0 (0 %)	0	0
8 (3 %)	10,966	10,820	1 (0 %)	3,234	3,125	0 (0 %)	0	0
38 (2 %)	53,076	51,525	6 (0 %)	18,799	18,191	0 (0 %)	0	0

The above table indicates the number and percentage of inhabited villages with different population size ranges as per 2011 Census. Data reveals that out of 1608 inhabited villages, highest number of 616 villages (38

per cent) is in the population range of 500-999. There is no villages in the population range of 10,000 and above and 225 villages are in the population range of less than 200.

TABLE 3: NEW TOWNS, DE-NOTIFIED, DECLASSIFIED AND MERGED TOWNS IN 2011 CENSUS

(a) New	
(i) Statutory Town	Nil
(ii) Census Town	Bethamangala(CT)
(b) Denotified	Nil
(i) Statutory towns of 2001 denotified and also did not satisfy the criteria to be treated as census towns	Nil
(ii) Statutory towns of 2001 census denotified but identified as census towns based on demographic and economic criteria	Nil

TABLE 3: NEW TOWNS, DE-NOTIFIED, DECLASSIFIED AND MERGED TOWNS IN 2011 CENSUS

(iii) Census towns of 2001 census are notified as statutory town in 2011 Census	Nil
(c) Declassified*	Nil
(d) Wholly merged with other town(s)	Nil

*Declassified means the Census Towns of 2001 Census which failed to satisfy the demographic and economic criterion

TABLE 4: SEX RATIO OF THE STATE AND DISTRICT, 1901-2011

Census Year	State			District		
	Total	Rural	Urban	Total	Rural	Urban
1	2	3	4	5	6	7
1901	983	984	976	957	987	820
1911	981	984	960	956	988	808
1921	969	975	936	953	985	873
1931	965	972	927	955	972	911
1941	960	965	935	950	965	918
1951	966	974	941	988	982	999
1961	959	973	913	977	980	968
1971	957	971	913	966	976	939
1981	963	978	926	977	983	964
1991	960	973	930	972	976	963
2001	965	977	942	977	977	977
2011	973	979	963	979	973	992

Note :- Sex ratio has been defined here as the number of females per 1000 males

The above table gives the sex ratio for the total, rural and urban population of the State as well as that of the district from 1901 to 2011 Census. It is observed that the State has shown a decreasing trend in the sex-ratio since 1901 Census (983) till 1971 Census (957). However in 2011 Census, the State has registered a better sex-ratio of 973, higher than the ratios of the previous Censuses of 2001 and 1991. For the district, the sex ratio in 1901 Census was 957

and thereafter the trend fluctuated over the decades. However, in 2011 Census, the district has recorded a better sex-ratio of 979, higher than the ratio of the 2001 Census (977). Further, from 1901 to 1991 Census, the sex-ratio in rural areas have been higher than in urban areas except for 1951 and equal in 2001 Census. However, in 2011 Census, deviating from the past trend, Kolar district recorded higher sex ratio in urban areas than in rural areas.

TABLE 5: SEX RATIO BY SUB-DISTRICT, 2011

Sl.No.	Name of Sub-district	Sex ratio		
		Total	Rural	Urban
1	2	3	4	5
1	05590-Srinivasapur	982	984	969
2	05591-Kolar	975	972	981
3	05592-Malur	957	955	965

TABLE 5: SEX RATIO BY SUB-DISTRICT, 2011

Sl.No.	Name of Sub-district	Sex ratio		
		Total	Rural	Urban
1	2	3	4	5
4	05593-Bangarapet	989	971	1010
5	05594-Mulbagal	984	985	983
	District: Kolar (581)	979	973	992

The above table represents the taluk-wise sex-ratio for the total, rural and urban population of the district. There are 979 females per 1000 males in the district. The sex-ratio in urban areas (992) is higher than that of rural areas (973). Taluk-wise comparison reveals that the sex-ratio in Bangarapet

taluk is highest among all taluks. Further, the sex ratio in urban areas is comparatively higher than rural areas except for Srinivasapur and Mulbagal taluk, where the ratio is marginally higher in rural areas. The sex ratio is particularly favourable to women in urban areas of Bangarapet taluk.

TABLE 6: SEX RATIO BY CD BLOCKS, 2011

SL.No.	Name of CD block	Sex ratio
1	2	3
1	0158-Srinivasapur	984
2	0159-Kolar	972
3	0160-Malur	955
4	0161-Bangarapet	971
5	0162-Mulbagal	985
	Total	973

This table highlights the data on sex ratio by C. D. Block, which includes all villages in the district. The highest sex-ratio is reported from Mulbagal (985),

followed by Srinivasapur (984) C.D. Blocks and the lowest sex-ratio is reported from Malur C.D. Blocks(955

TABLE 7: SEX RATIO OF RURAL POPULATION BY RANGES, 2011

Range of sex ratio for villages	Number of inhabited villages	Percentage of villages in each range	Population 2011	Percentage distribution of population
1	2	3	4	5
Less than 700	24	1.49	3243	0.31
700 - 749	11	0.68	2063	0.20
750 - 799	17	1.06	3838	0.36
800 - 849	44	2.74	17561	1.66
850 - 899	147	9.14	75814	7.18
900 - 949	337	20.96	232782	22.04
950 - 999	443	27.55	382322	36.19
1000 - 1099	461	28.67	300584	28.46
1100+	124	7.71	38121	3.61
District: Kolar (581)	1608	100	1056328	100

Sex ratio District (Rural):973

If the sex ratio of the rural population by ranges is given for the inhabited villages in the district, the picture that would emerge is as indicated in the above table. Highest no. of 461 villages (28.67 per cent) fall in the sex ratio range of 1000-

1099 and 443 villages (27.55 per cent) fall in the range of 950-999. Totally 585 villages (36.38 per cent) have sex ratio of greater than 1000. Nearly 52 villages have sex-ratio of less than 800.

TABLE 8: SEX RATIO OF TOWNS, 2011

SL.No.	Name of town	Urban status of town	Sex ratio
1	2	3	4
1	803220-Srinivaspur (TMC)	(TMC)	969
2	803221-Kolar (CMC)	(CMC)	981
3	803222-Malur (TMC)	(TMC)	965
4	803223-Bangarapet (TMC)	(TMC)	982
5	803224-Robertson Pet (CMC + OG)	(CMC + OG)	1018
6	622843-Bethamangala (CT)	(CT)	1006
7	803225-Mulbagal (TMC)	(TMC)	983
	Sex ratio (Urban) district:		992

The sex ratio for the urban areas of the district is 992. Of the all towns, 2 towns have favourable sex-ratio for women. Robertson Pet (CMC+OG) has re-

ported the highest sex-ratio 1018, whereas the lowest sex-ratio of 965 has been reported from Malur TMC.

TABLE 9: SEX RATIO OF POPULATION IN THE AGE GROUP 0-6 FOR SUB-DISTRICT, 2011

SL.No.	Name of Sub-district	Total/ Rural/ Urban	Total population in 0-6 age group			Sex ratio for 0-6 age group
			Persons	Males	Females	
1	2	3	4	5	6	7
1	05590-Srinivaspur	Total	20750	10652	10098	948
		Rural	17829	9168	8661	945
		Urban	2921	1484	1437	968
2	05591-Kolar	Total	43761	22245	21516	967
		Rural	26712	13654	13058	956
		Urban	17049	8591	8458	985
3	05592-Malur	Total	26140	13282	12858	968
		Rural	21551	10948	10603	968
		Urban	4589	2334	2255	966
4	05593-Bangarapet	Total	49284	25130	24154	961
		Rural	26934	13820	13114	949
		Urban	22350	11310	11040	976
5	05594-Mulbagal	Total	30488	15536	14952	962
		Rural	23205	11869	11336	955
		Urban	7283	3667	3616	986
	District: Kolar (581)	Total	170423	86845	83578	962
		Rural	116231	59459	56772	955
		Urban	54192	27386	26806	979

Variations in child sex ratio has been a long observed phenomenon and have undergone considerable debate among the researchers and policy makers from time to time. Although the observed variations in the ratio favouring males is a biological fact, continued decline over the periods causes great concern among the policy makers. The

talukwise child sex ratio for 2011 Census is given in the above table which reveals that there are 962 females per 1000 males in the district. The least child sex ratio is recorded in rural areas of Srinivasapur taluk, where the ratio is 945. The highest child sex ratio is reported from the urban areas of Mulbagal (986).

TABLE 10 : SEX RATIO OF POPULATION IN THE AGE GROUP 0-6 FOR C.D. BLOCKS, 2011

Sl. No.	Name of C.D. block	Total population in 0-6 age group			Sex ratio for 0-6 age group
		Persons	Males	Females	
1	2	3	4	5	6
1	0158-Srinivasapur	17829	9168	8661	945
2	0159-Kolar	26712	13654	13058	956
3	0160-Malur	21551	10948	10603	968
4	0161-Bangarapet	26934	13820	13114	949
5	0162-Mulbagal	23205	11869	11336	955
	Total	116231	59459	56772	955

The above table highlights the data on sex ratio of population in the age group 0-6 by C. D. Blocks, which include only

the rural portion of the district. The child sex ratio is lowest in Srinivasapur taluk (945) and highest in Malur taluk (968).

TABLE 11 : SEX RATIO OF RURAL POPULATION IN THE AGE GROUP 0-6 BY RANGES, 2011

Range of sex ratio for villages	Number of inhabited villages	Percentage distribution of villages	Population 2011	Percentage distribution of population
1	2	3	4	5
Less than 700	275	17.10	10559	9.08
700 - 749	71	4.42	4995	4.30
750 - 799	92	5.72	5906	5.08
800 - 849	123	7.65	9546	8.21
850 - 899	111	6.90	10820	9.31
900 - 949	128	7.96	12782	11.00
950 - 999	97	6.03	13500	11.61
1000 - 1099	251	15.61	19351	16.65
1100+	460	28.61	28772	24.75
District: Kolar (581)	1608	100	116231	100

Sex ratio District (Rural):955

The sex ratio of the rural population in the age group 0-6 is presented by ranges in the above table. The child sex ratio for the district rural is 955 and it is favourable

for female child in 711 out of 1608 inhabited villages. The sex ratio of less than 700 is reported from 275 villages.

TABLE 12: SEX RATIO OF POPULATION IN THE AGE GROUP 0-6 OF TOWNS, 2011

Sl.No.	Name of town	Urban status of town	Total population in 0-6 age group			Sex ratio for 0-6 age group
			Persons	Males	Females	
1	2	3	4	5	6	7
1	803220-Srinivasapur (TMC)	(TMC)	2921	1484	1437	968
2	803221-Kolar (CMC)	(CMC)	17049	8591	8458	985
3	803222-Malur (TMC)	(TMC)	4589	2334	2255	966
4	803223-Bangarapet (TMC)	(TMC)	5139	2641	2498	946
5	803224-Robertson Pet (CMC + OG)	(CMC + OG)	16007	8062	7945	985
6	622843-Bethamangala (CT)	(CT)	1204	607	597	984
7	803225-Mulbagal (TMC)	(TMC)	7283	3667	3616	986
District (Urban): Kolar (581)			54192	27386	26806	979

The child sex ratio for the urban agglomerations / towns is given in the above table. Data reveals that the urban sex ratio for the district is 979 female per

1,000 male. The highest sex ratio for the urban is noticed in Mulbagal (TMC) and lowest in Bangarapet (TMC).

TABLE 13: NUMBER AND PERCENTAGE OF SCHEDULED CASTES AND SCHEDULED TRIBES POPULATION IN SUB-DISTRICTS, 2011

Sl.No.	Name of Sub-District	Total/Rural/Urban	Total population	Total Scheduled Castes population	Total Scheduled Tribes population	Percentage of Scheduled Castes population to total population	Percentage of Scheduled Tribes population to total population
1	2	3	4	5	6	7	8
1	05590-Srinivasapur	Total	202304	57832	21537	28.59	10.65
		Rural	175511	53184	20815	30.3	11.86
		Urban	26793	4648	722	17.35	2.69
2	05591-Kolar	Total	385410	90989	15410	23.61	4
		Rural	246948	74453	13316	30.15	5.39
		Urban	138462	16536	2094	11.94	1.51
3	05592-Malur	Total	236920	60184	22375	25.4	9.44
		Rural	196870	53378	20972	27.11	10.65
		Urban	40050	6806	1403	16.99	3.5
4	05593-Bangarapet	Total	452832	181961	10905	40.18	2.41
		Rural	235340	79578	9082	33.81	3.86
		Urban	217492	102383	1823	47.07	0.84
5	05594-Mulbagal	Total	258935	74901	8648	28.93	3.34
		Rural	201659	66831	7958	33.14	3.95
		Urban	57276	8070	690	14.09	1.2
581-Kolar		Total	1536401	465867	78875	30.32	5.13
		Rural	1056328	327424	72143	31	6.83
		Urban	480073	138443	6732	28.84	1.4

The above table gives the taluk-wise Scheduled Castes and Scheduled Tribes population and its percentage. The

total Scheduled Castes and Scheduled Tribes population in the district are 4,65,867 and 78,875 respectively, which con-

stitutes respectively, 30.32 per cent and 5.13 per cent of the total population. According to the rural-urban distribution, about 70.28 per cent of Scheduled Castes and 91.46 per cent

of Scheduled Tribes lives in the rural areas and 29.71 per cent of Scheduled Castes and 8.53 per cent of Scheduled Tribes lives in the urban areas.

TABLE 14: NUMBER AND PERCENTAGE OF SCHEDULED CASTES AND SCHEDULED TRIBES (RURAL) POPULATION IN CD BLOCKS, 2011

Sl.No.	Name of CD Block	Total population	Total scheduled castes population	Total scheduled tribes population	Percentage of scheduled castes population to total population	Percentage of scheduled tribes population to total population
1	2	3	4	5	6	7
1	0158-Srinivasapur	175511	53184	20815	30.3	11.86
2	0159-Kolar	246948	74453	13316	30.15	5.39
3	0160-Malur	196870	53378	20972	27.11	10.65
4	0161-Bangarapet	235340	79578	9082	33.81	3.86
5	0162-Mulbagal	201659	66831	7958	33.14	3.95
	Total	1056328	327424	72143	31	6.83

Similar analysis for Scheduled Castes and Scheduled Tribes population is presented above C. D. Block-wise, which includes only rural areas in the district. The Scheduled Castes and Scheduled Tribes constitute 31 and 6.83 per cent of the rural population of the district. The highest and lowest

Scheduled Castes population has been reported from Bangarapet C. D. Block (33.81 per cent) and Malur C. D. Block (27.11 per cent) respectively and Scheduled Tribes have highest population (11.86 per cent) in Srinivasapur C. D. Block and lowest (3.86 per cent) in Bangarapet C. D. Block.

TABLE 15 : PROPORTION OF SCHEDULED CASTES POPULATION TO TOTAL POPULATION IN VILLAGES, 2011

Percentage range of Scheduled Castes population to total population	Number of villages	Percentage	Scheduled Castes Population	Percentage
1	2	3	4	5
NIL	117	7.28	0	0.00
Less than 5	58	3.61	671	0.20
5 - 10	94	5.85	4505	1.38
11 - 20	294	18.28	36868	11.26
21 - 30	333	20.71	68669	20.97
31 - 40	256	15.92	66156	20.20
41 - 50	188	11.69	54495	16.64
51 - 75	188	11.69	68085	20.79
76 and above	80	4.98	27975	8.54
District: Kolar (581)	1608	100.00	327424	100.00

The proportion of Scheduled Castes population in the villages are given by ranges in the above table. The table reveals that 117 villages does not have any Scheduled Castes popula-

tion. Majority of villages have 21-30, 11-20 or 31-40 per cent of Scheduled Castes population. There are 80 villages, which have more than 75 per cent of Scheduled Castes population.

TABLE 16 : PROPORTION OF SCHEDULED TRIBES POPULATION TO TOTAL POPULATION IN VILLAGES, 2011

Percentage range of Scheduled Tribes population to total population	Number of villages	Percentage	Scheduled Tribes Population	Percentage
1	2	3	4	5
NIL	776	48.26	0	0.00
Less than 5	371	23.07	6125	8.49
5 - 10	145	9.02	8587	11.90
11 - 20	130	8.08	18270	25.32
21 - 30	68	4.23	10664	14.78
31 - 40	28	1.74	6791	9.41
41 - 50	28	1.74	5424	7.52
51 - 75	31	1.93	6225	8.63
76 and above	31	1.93	10057	13.94
District: Kolar(581)	1608	100.00	72143	100.00

This table indicated the proportion of Scheduled Tribes population by ranges in the village. Data reveals that 776 villages do not have Scheduled Tribes population and there

are 31 villages having 76 and above percentage of Scheduled Tribe population. Majority of the village have less than 5, 5-10, 11-20 per cent of Scheduled tribes in each village.

TABLE 17 : NUMBER AND PERCENTAGE OF SCHEDULED CASTES AND SCHEDULED TRIBES POPULATION IN TOWNS, 2011

Sl. No.	Name of Town	Total population	Total Scheduled Castes population	Total Scheduled Tribes population	Percentage of Scheduled Castes population to total population	Percentage of Scheduled Tribes population to total population
1	2	3	4	5	6	7
1	803220-Srinivasapur (TMC)	26793	4648	722	17.35	2.69
2	803221-Kolar (CMC)	138462	16536	2094	11.94	1.51
3	803222-Malur (TMC)	40050	6806	1403	16.99	3.5
4	803223-Bangarapet (TMC)	44849	10355	448	23.09	1
5	803224-Robertson Pet (CMC + OG)	162230	89901	1210	55.42	0.75
6	622843-Bethamangala (CT)	10413	2127	165	20.43	1.58
7	803225-Mulbagal (TMC)	57276	8070	690	14.09	1.2
	District (Urban) : Kolar (581)	480073	138443	6732	28.84	1.4

The above table indicates the population and percentage of Scheduled Castes and Scheduled Tribes in Urban Agglomerations / Towns in the district. The Scheduled Castes constitute 28.84 per cent of the urban population, whereas Scheduled Tribes constitute 1.4 per cent. The highest and lowest percent-

age of Scheduled Castes population has been reported from Robertson Pet (CMC+OG) (55.42 per cent) and Kolar (CMC) (11.94 per cent) respectively and Scheduled Tribes have highest percentage of population (3.5 per cent) in Malur (TMC) and lowest (0.75 per cent) in Robertson Pet (CMC+OG).

TABLE 18: SEX RATIO AMONG SCHEDULED CASTES AND SCHEDULED TRIBES (RURAL) IN CD BLOCKS, 2011

Sl.No.	Name of C.D.block	Scheduled castes sex ratio	Scheduled tribes sex ratio
1	2	3	4
1	0158-Srinivaspur	998	991
2	0159-Kolar	996	969
3	0160-Malur	994	967
4	0161-Bangarapet	990	1006
5	0162-Mulbagal	1005	968
	Total	996	979

This table highlights the sex ratio of Scheduled Castes and Scheduled Tribes by C. D. Blocks, which includes all villages in the district. The overall sex ratio for Scheduled Castes is 996 and for Scheduled Tribes, it is 979. The highest Scheduled Castes sex-ratio is reported from Mulbagal (1005) followed by Srinivaspur and Kolar C. D. Blocks. The sex-ratio is favourable to women in Sched-

uled Castes for Mulbagal C.D.Block. The lowest sex ratio for Scheduled Castes has been reported from Bangarapet (990) C. D. Block. The highest Scheduled Tribe sex-ratio is reported from Bangarapet (1006) followed by Srinivaspur C.D.Block which is favourable to women. The lowest sex-ratio for Scheduled Tribe has been reported from Malur (967) C.D.Block.

TABLE 19: SEX RATIO AMONG SCHEDULED CASTES AND SCHEDULED TRIBES IN TOWNS, 2011

Sl.No.	Name of town	Scheduled castes sex ratio	Scheduled tribes sex ratio
1	2	3	4
1	803220-Srinivaspur (TMC)	908	761
2	803221-Kolar (CMC)	971	961
3	803222-Malur (TMC)	980	901
4	803223-Bangarapet (TMC)	1026	814
5	803224-Robertson Pet (CMC + OG)	1042	909
6	622843-Bethamangala (CT)	1166	1062
7	803225-Mulbagal (TMC)	949	855
	District (Urban): Kolar (581)	1020	897

The urban sex ratio in the district for Scheduled Castes and Scheduled Tribes is 1020 and 897 respectively. Out of all towns, except for 3 towns in Scheduled Castes, the sex ratio is favourable for females. For Scheduled Tribes, only

1 town namely Bethamangala (CT) with sex ratio 1062, is favourable for females. The lowest sex ratio for Scheduled Castes and Scheduled Tribes has been reported from Srinivaspur (TMC), which is 908 and 761 respectively.

TABLE 20: NUMBER OF LITERATES AND ILLITERATES, LITERACY RATE BY SEX IN SUB-DISTRICTS, 2011

Sl. No.	Name of Sub-district	Total/ Rural/ Urban	Number of literates and illiterates						Literacy Rate			Gap in male-female literacy rate
			Number of literates			Number of illiterates			Persons	Males	Females	
			Persons	Males	Females	Persons	Males	Females				
1	2	3	4	5	6	7	8	9	10	11	12	13
1	05590-Srinivasapur	Total	129430	73279	56151	72874	28796	44078	71.29	80.15	62.3	17.85
		Rural	109656	62674	46982	65855	25793	40062	69.54	79.04	59.94	19.1
		Urban	19774	10605	9169	7019	3003	4016	82.83	87.47	78.05	9.42
2	05591-Kolar	Total	260387	143676	116711	125023	51453	73570	76.21	83.11	69.16	13.95
		Rural	157433	89653	67780	89515	35566	53949	71.48	80.36	62.37	17.99
		Urban	102954	54023	48931	35508	15887	19621	84.8	88.1	81.42	6.68
3	05592-Malur	Total	148331	84000	64331	88589	37083	51506	70.37	77.92	62.47	15.45
		Rural	119087	68230	50857	77783	32476	45307	67.93	76.02	59.44	16.58
		Urban	29244	15770	13474	10806	4607	6199	82.47	87.4	77.36	10.04
4	05593-Bangarapet	Total	316747	172084	144663	136085	55537	80548	78.49	84.98	71.95	13.03
		Rural	141592	81456	60136	93748	37972	55776	67.94	77.13	58.5	18.63
		Urban	175155	90628	84527	42337	17565	24772	89.76	93.54	86.02	7.52
5	05594-Mulbagal	Total	161324	91071	70253	97611	39417	58194	70.62	79.23	61.9	17.33
		Rural	121653	69772	51881	80006	31839	48167	68.17	77.75	58.48	19.27
		Urban	39671	21299	18372	17605	7578	10027	79.35	84.49	74.13	10.36
District: Kolar(581)		Total	1016219	564110	452109	520182	212286	307896	74.39	81.81	66.84	14.97
		Rural	649421	371785	277636	406907	163646	243261	69.08	78.11	59.82	18.29
		Urban	366798	192325	174473	113275	48640	64635	86.13	90.05	82.18	7.87

As per 2011 Census, the literacy rate of Kolar district is 74.39 percent. The male literacy rate is 81.81 percent and female literacy rate is 66.84 per cent. The literacy rate is more in urban than in rural areas. Male literates out number the female literates in the district. Among the taluks, the highest 78.49 per cent of literacy rate is reported from Bangarapet

taluk. When compared with urban areas the highest 89.76 per cent of literacy rate is reported from the urban areas of Bangarapet taluk. Bangarapet taluk has the highest per cent of both male and female literacy rates in the district. The gap in male - female literacy rate is reported to the high in Srinivasapur taluk.

TABLE 21: NUMBER OF LITERATES AND ILLITERATES, LITERACY RATE BY SEX IN CD BLOCKS (RURAL), 2011

SL. No.	Name of CD Block	Number of literates and illiterates						Literacy rate			Gap in male-female literacy rate
		Number of literates			Number of illiterates			Persons	Males	Females	
		Persons	Males	Females	Persons	Males	Females				
1	2	3	4	5	6	7	8	9	10	11	12
1	0158-Srinivasapur	109656	62674	46982	65855	25793	40062	69.54	79.04	59.94	19.1
2	0159-Kolar	157433	89653	67780	89515	35566	53949	71.48	80.36	62.37	17.99

**TABLE 21: NUMBER OF LITERATES AND ILLITERATES, LITERACY RATE BY SEX
IN CD BLOCKS (RURAL), 2011**

SL. No.	Name of CD Block	Number of literates and illiterates						Literacy rate			Gap in male-female literacy rate
		Number of literates			Number of illiterates			Persons	Males	Females	
		Persons	Males	Females	Persons	Males	Females				
1	2	3	4	5	6	7	8	9	10	11	12
3	0160-Malur	119087	68230	50857	77783	32476	45307	67.93	76.02	59.44	16.58
4	0161-Bangarapet	141592	81456	60136	93748	37972	55776	67.94	77.13	58.5	18.63
5	0162-Mulbagal	121653	69772	51881	80006	31839	48167	68.17	77.75	58.48	19.27
	Total	649421	371785	277636	406907	163646	243261	69.08	78.11	59.82	18.29

The literacy rate by C. D. Blocks in the district accounts for 69.08 per cent, in which male and female literacy rate accounts for 78.11 per cent and 59.82 per cent respectively. Among the C. D. Blocks, the highest literacy rate has been reported from Kolar C. D. Block (71.48 per

cent), followed by Srinivasapur C. D. Block (69.54 per cent). The highest female literacy rate has been reported from Kolar (62.37 per cent). The highest gap in male-female literacy rate has been reported from Mulbagal C. D. Block (19.27 per cent).

TABLE 22: DISTRIBUTION OF VILLAGES BY LITERACY RATE RANGE, 2011

Range of literacy rate for villages	Number of inhabited villages	Percentage distribution of villages	Population	Percentage distribution of population
1	2	3	4	5
0	2	0.12	35	0.00
1 - 10	0	0.00	0	0.00
11 - 20	0	0.00	0	0.00
21 - 30	2	0.12	246	0.02
31 - 40	9	0.56	1312	0.12
41 - 50	39	2.43	11756	1.11
51 - 60	236	14.68	121270	11.48
61 - 70	675	41.98	456563	43.22
71 - 80	534	33.21	414798	39.27
81 - 90	82	5.10	46888	4.44
91 - 99	13	0.81	3322	0.31
100	16	1.00	138	0.01
District: Kolar (581)	1608	100.00	1056328	100.00

Literacy rate for District: **69.08**

The literacy rate for the district is reported as 69.08 per cent. If the distribution of villages is made according to range of literacy rate in the district, the picture that would emerge would be as indicated in the above

table. Highest number of 675 villages (41.98 per cent) falls under the literacy rate of 61-70 per cent range. Only 16 village with a population of 138 have 100 per cent literacy rate.

TABLE 23: NUMBER OF LITERATES AND ILLITERATES, LITERACY RATE BY SEX IN TOWNS, 2011

Sl. No.	Name of town	Number of literates and illiterates						Literacy Rate			Gap in male-female literacy rate
		Number of literates			Number of illiterates			Persons	Males	Females	
		Persons	Males	Females	Persons	Males	Females				
1	2	3	4	5	6	7	8	9	10	11	12
1	803220-Srinivaspur (TMC)	19774	10605	9169	7019	3003	4016	82.83	87.47	78.05	9.42
2	803221-Kolar (CMC)	102954	54023	48931	35508	15887	19621	84.8	88.1	81.42	6.68
3	803222-Malur (TMC)	29244	15770	13474	10806	4607	6199	82.47	87.4	77.36	10.04
4	803223-Bangarapet (TMC)	34424	18105	16319	10425	4523	5902	86.69	90.58	82.74	7.84
5	803224-Robertson Pet (CMC+OG)	133173	68504	64669	29057	11871	17186	91.08	94.73	87.5	7.23
6	622843-Bethamangala (CT)	7558	4019	3539	2855	1171	1684	82.07	87.69	76.5	11.19
7	803225-Mulbagal (TMC)	39671	21299	18372	17605	7578	10027	79.35	84.49	74.13	10.36
District (Urban): Kolar(581)		366798	192325	174473	113275	48640	64635	86.13	90.05	82.18	7.87

Distribution of urban literacy rate by sex is given in the above table. Data reveals that the urban literacy rate for the district is 86.13 per cent. The urban male and female literacy rates are 90.05 and 82.18 per cent respectively. The highest female literacy rate has been reported from

Robertson Pet (CMC+OG) (87.5 per cent) and the lowest from Mulbagal (TMC) (74.13 per cent). The highest gap in the male-female literacy rate was reported from Bethamangala (CT) (11.19 per cent) and the lowest from Kolar (CMC) (6.68 per cent).

TABLE 24: NUMBER OF SCHEDULED CASTES LITERATES AND ILLITERATES, LITERACY RATE BY SEX IN CD BLOCKS, 2011

Sl. No.	Name of CD Block	Number of literates and illiterates						Literacy Rate			Gap in male-female literacy rate
		Number of literates			Number of illiterates			Persons	Males	Females	
		Persons	Males	Females	Persons	Males	Females				
1	2	3	4	5	6	7	8	9	10	11	12
1	0158-Srinivaspur	29142	16790	12352	24042	9832	14210	61.57	71.05	52.13	18.92
2	0159-Kolar	43156	24700	18456	31297	12602	18695	65.7	75.09	56.29	18.8
3	0160-Malur	29693	16905	12788	23685	9868	13817	62.92	71.43	54.36	17.07
4	0161-Bangarapet	45763	26111	19652	33815	13879	19936	65.49	74.53	56.4	18.13
5	0162-Mulbagal	36606	20933	15673	30225	12398	17827	62.46	71.77	53.24	18.53
Total		184360	105439	78921	143064	58579	84485	63.86	73.02	54.7	18.32

The above table shows the sex-wise literacy rate among the Scheduled Castes in the C.D. Blocks of the district. The percentage of literacy rate for the district rural is 63.86 per

cent. The percentage of male literacy rate is 73.02 per cent and that of female is 54.7 per cent. The gap in male-female literacy rate is 18.32 per cent.

TABLE 25: DISTRIBUTION OF VILLAGES BY LITERACY RATE RANGE FOR SCHEDULED CASTES POPULATION (RURAL), 2011

Range of literacy rate for villages	Number of inhabited villages having Scheduled castes	Percentage distribution of villages	Scheduled castes population	Percentage distribution of population
1	2	3	4	5
0	9	0.60	48	0.01
1 - 10	0	0.00	0	0.00
11 - 20	2	0.13	132	0.04
21 - 30	9	0.60	156	0.05
31 - 40	23	1.54	2950	0.90
41 - 50	108	7.24	13804	4.22
51 - 60	388	26.02	88719	27.10
61 - 70	623	41.78	155912	47.62
71 - 80	276	18.51	58282	17.80
81 - 90	41	2.75	6665	2.04
91 - 99	5	0.34	718	0.22
100	7	0.47	38	0.01
Total	1491	100.00	327424	100.00

District Scheduled castes Literacy rate: 63.86

This table highlights the distribution of villages by literacy rate for the rural SC population. Literacy rate for the district is 63.86 per cent. The above table shows that out of 1608 inhabited villages, Scheduled Castes have been reported in 1491

villages. As per the above distribution, maximum 623 villages fall in the literacy rate range of 61-70 per cent and 388 villages fall into literacy rate range of 51-60 per cent. Only 7 villages with a mere population of 38 have 100 per cent literacy rate.

TABLE 26: NUMBER OF SCHEDULED CASTES LITERATES AND ILLITERATES, LITERACY RATE BY SEX IN TOWNS, 2011

Sl. No.	Name of Town	Number of literates and illiterates						Literacy Rate			Gap in male-female literacy rate
		Number of literates			Number of illiterates			Persons	Males	Females	
		Persons	Males	Females	Persons	Males	Females				
		3	4	5	6	7	8	9	10	11	
1	803220-Srinivasapur (TMC)	3062	1788	1274	1586	648	938	73.82	82.28	64.51	17.77
2	803221-Kolar (CMC)	11813	6438	5375	4723	1950	2773	80.49	86.45	74.34	12.11
3	803222-Malur (TMC)	4647	2524	2123	2159	913	1246	76.9	82.67	71	11.67
4	803223-Bangarapet (TMC)	7482	3900	3582	2873	1211	1662	81.97	87.25	76.9	10.35
5	803224-Robertson Pet (CMC + OG)	73141	37389	35752	16760	6645	10115	90.51	94.72	86.48	8.24
6	622843-Bethamangala (CT)	1495	751	744	632	231	401	78.56	85.63	72.51	13.12
7	803225-Mulbagal (TMC)	5403	3068	2335	2667	1072	1595	75.84	83.53	67.66	15.87
	District: Kolar (581)	107043	55858	51185	31400	12670	18730	86.44	91.32	81.68	9.64

Distribution of urban literacy rate by sex among the Scheduled Castes population is presented in this table. The data reveals that the urban literacy rate among the Scheduled Castes population is 86.44 per cent. The urban literacy rate among male and female Scheduled Castes population are 91.32 and 81.68 per cent respectively. The highest and

the lowest literacy rates for both male and female are recorded respectively in Robertson Pet (CMC + OG) and Srinivaspur (TMC). The male-female literacy gap for the district urban is 9.64 per cent. The highest gap in male-female literacy rate is observed in Srinivaspur (TMC) (17.77 per cent).

TABLE 27: NUMBER OF SCHEDULED TRIBES LITERATES AND ILLITERATES, LITERACY RATE BY SEX IN CD BLOCKS, 2011

Sl. No.	Name of CD Block	Number of literates and illiterates						Literacy rate			Gap in male-female literacy rate
		Number of literates			Number of illiterates			Persons	Males	Females	
		Persons	Males	Females	Persons	Males	Females				
1	2	3	4	5	6	7	8	9	10	11	12
1	0158-Srinivaspur	11570	6698	4872	9245	3754	5491	62.2	71.84	52.51	19.33
2	0159-Kolar	7838	4461	3377	5478	2302	3176	66.56	74.52	58.32	16.2
3	0160-Malur	10867	6265	4602	10105	4397	5708	58.95	66.94	50.71	16.23
4	0161-Bangarapet	4834	2741	2093	4248	1786	2462	60.69	69.52	52.04	17.48
5	0162-Mulbagal	4279	2522	1757	3679	1522	2157	61.06	71.08	50.78	20.3
	Total	39388	22687	16701	32755	13761	18994	61.75	70.55	52.81	17.74

The above table presents the number and percentage of literacy rate in Scheduled Tribes by sex for C. D. Blocks. The literacy rate by C. D. Blocks, pertaining to Scheduled Tribes accounts to 61.75 per cent. The male and female literacy rates for them are 70.55 and 52.81 per cent. The highest and lowest percentage of

literacy rates among the C. D. Blocks, for both males and females, are reported respectively in Kolar and Malur C. D. Block. The male-female literacy gap for the district rural is 17.74 per cent. The highest gap in male-female literacy rate is observed in Mulbagal C.D. Block (20.3 per cent).

TABLE 28: DISTRIBUTION OF VILLAGES BY LITERACY RATE RANGE FOR SCHEDULED TRIBES POPULATION (RURAL), 2011

Range of literacy rate for villages	Number of inhabited villages having Scheduled Tribes	Percentage distribution of villages	Scheduled Tribes population	Percentage distribution of population
1	2	3	4	5
0	32	3.85	50	0.07
1 - 10	2	0.24	49	0.07
11 - 20	6	0.72	93	0.13
21 - 30	8	0.96	328	0.45
31 - 40	35	4.21	759	1.05
41 - 50	90	10.82	5273	7.31
51 - 60	196	23.56	25362	35.16
61 - 70	218	26.20	26803	37.15
71 - 80	138	16.59	11273	15.63

TABLE 28: DISTRIBUTION OF VILLAGES BY LITERACY RATE RANGE FOR SCHEDULED TRIBES POPULATION (RURAL), 2011

Range of literacy rate for villages	Number of inhabited villages having Scheduled Tribes	Percentage distribution of villages	Scheduled Tribes population	Percentage distribution of population
1	2	3	4	5
81 - 90	34	4.09	1597	2.21
91 - 99	6	0.72	352	0.49
100	67	8.05	204	0.28
District: Kolar(581)	832	100.00	72143	100.00

Literacy rate for District: 61.75

This table highlights the distribution of villages by literacy rate for the rural ST population. The above table shows that out of 1608 inhabited villages, Scheduled Tribes have been reported in 832 villages. Literacy rate for the district is 61.75 per cent. The above table

shows that out of all 832 inhabited villages, 218 villages fall in the literacy rate range of 61 - 70 per cent and 196 villages has literacy rate range of 51-60 per cent and 67 villages with population of 204 have 100 per cent literacy rate.

TABLE 29: NUMBER OF SCHEDULED TRIBE LITERATES AND ILLITERATES, LITERACY RATE BY SEX IN TOWNS, 2011

Sl. No.	Name of town	Number of Literates and Illiterates						Literacy Rate			Gap in male-female literacy rate
		Number of literates			Number of illiterates			Persons	Males	Females	
		Persons	Males	Females	Persons	Males	Females				
1	2	3	4	5	6	7	8	9	10	11	12
1	803220-Srinivaspur (TMC)	531	338	193	191	72	119	80.33	88.25	69.42	18.83
2	803221-Kolar (CMC)	1539	831	708	555	237	318	83.55	89.35	77.63	11.72
3	803222-Malur (TMC)	989	585	404	414	153	261	79.12	86.92	70.02	16.9
4	803223-Bangarapet (TMC)	349	207	142	99	40	59	85.75	90.79	79.33	11.46
5	803224-Robertson Pet (CMC +OG)	998	547	451	212	87	125	91.64	95.63	87.23	8.4
6	622843-Bethamangala (CT)	125	64	61	40	16	24	81.7	86.49	77.22	9.27
7	803225-Mulbagal (TMC)	476	272	204	214	100	114	78.81	83.95	72.86	11.09
	District (Urban): Kolar(581)	5007	2844	2163	1725	705	1020	83.37	89.32	76.65	12.67

The distribution of urban literacy rate of the Scheduled Tribes by sex is presented in the above table. It accounts for 83.37 per cent. The male and female literacy rate is 89.32 and 76.65 per cent respectively. The literacy rate in these towns exceeds 75.0 per cent among Scheduled Tribes. The highest percentage of literacy rate among the towns for both males and females is reported in Robertson Pet (CMC + OG). The lowest percentage of literacy rate is reported in Mulbagal

(TMC) (78.81 per cent). The lowest literacy rate for males is recorded in Mulbagal (TMC) (83.95 per cent) and for females from Srinivaspur (TMC) (69.42 per cent). The male-female literacy gap for the district urban is 12.67 per cent. The highest gap in male-female literacy rate is observed in Srinivaspur (TMC) (18.83 per cent). Robertson Pet (CMC + OG) which has recorded 91.64 per cent of literacy rate have the least 8.4 per cent gap in male-female literacy rate.

TABLE 30: NUMBER AND PERCENTAGE OF MAIN WORKERS, MARGINAL WORKERS, AND NON-WORKERS BY SEX IN SUB-DISTRICTS, 2011

Sl. No.	Name of Sub-District	Persons/ Males/ Females	Total population	Main workers		Marginal workers		Total workers (main and marginal workers)		Non workers	
				Number	Percent age	Number	Percent age	Number	Percent age	Number	Percent age
1	2	3	4	5	6	7	8	9	10	11	12
1	05590-Srinivaspur	Persons	202304	89230	44.11	17252	8.53	106482	52.63	95822	47.37
		Males	102075	55278	54.15	6368	6.24	61646	60.39	40429	39.61
		Females	100229	33952	33.87	10884	10.86	44836	44.73	55393	55.27
2	05591-Kolar	Persons	385410	144408	37.47	32350	8.39	176758	45.86	208652	54.14
		Males	195129	97945	50.19	16015	8.21	113960	58.40	81169	41.60
		Females	190281	46463	24.42	16335	8.58	62798	33.00	127483	67.00
3	05592-Malur	Persons	236920	83596	35.28	28746	12.13	112342	47.42	124578	52.58
		Males	121083	59293	48.97	13220	10.92	72513	59.89	48570	40.11
		Females	115837	24303	20.98	15526	13.40	39829	34.38	76008	65.62
4	05593-Bangarapet	Persons	452832	154987	34.23	31744	7.01	186731	41.24	266101	58.76
		Males	227621	112960	49.63	15422	6.78	128382	56.40	99239	43.60
		Females	225211	42027	18.66	16322	7.25	58349	25.91	166862	74.09
5	05594-Mulbagal	Persons	258935	112369	43.40	23190	8.96	135559	52.35	123376	47.65
		Males	130488	68700	52.65	8847	6.78	77547	59.43	52941	40.57
		Females	128447	43669	34.00	14343	11.17	58012	45.16	70435	54.84
District:		Persons	1536401	584590	38.05	133282	8.67	717872	46.72	818529	53.28
Kolar (581)		Males	776396	394176	50.77	59872	7.71	454048	58.48	322348	41.52
		Females	760005	190414	25.05	73410	9.66	263824	34.71	496181	65.29

This table provides sex-wise distribution of Main workers, Marginal workers and Non workers of the district for each taluk as per 2011 Census. Percentage of Total workers for the district is 46.72 per cent. Among the taluks percentage of worker is highest (52.63 per cent) in

Srinivaspur and percentage female workers is also highest (44.73 per cent) in Mulbagal taluk whereas it is lowest (25.91 per cent) in Bangarapet taluk. Total number of Non workers is 8,18,529 for the district which is 53.28 per cent of the total population.

TABLE 31: NUMBER AND PERCENTAGE OF MAIN WORKERS, MARGINAL WORKERS AND NON-WORKERS BY SEX IN CD BLOCKS, 2011

Sl. No.	Name of CD Block	Persons/ Males/ Females	Total population	Main workers		Marginal workers		Total workers (main and marginal workers)		Non workers	
				Number	Percent age	Number	Percent age	Number	Percent age	Number	Percent age
1	2	3	4	5	6	7	8	9	10	11	12
1	0158-Srinivaspur	Persons	175511	80673	45.96	16437	9.37	97110	55.33	78401	44.67
		Males	88467	48693	55.04	5764	6.52	54457	61.56	34010	38.44
		Females	87044	31980	36.74	10673	12.26	42653	49.00	44391	51.00

TABLE 31: NUMBER AND PERCENTAGE OF MAIN WORKERS, MARGINAL WORKERS AND NON-WORKERS BY SEX IN CD BLOCKS, 2011

Sl. No.	Name of CD Block	Persons/ Males/ Females	Total population	Main workers		Marginal workers		Total workers (main and marginal workers)		Non workers	
				Number	Percent age	Number	Percent age	Number	Percent age	Number	Percent age
1	2	3	4	5	6	7	8	9	10	11	12
2	0159-Kolar	Persons	246948	98423	39.86	24558	9.94	122981	49.80	123967	50.20
		Males	125219	63976	51.09	11087	8.85	75063	59.95	50156	40.05
		Females	121729	34447	28.30	13471	11.07	47918	39.36	73811	60.64
3	0160-Malur	Persons	196870	69906	35.51	26992	13.71	96898	49.22	99972	50.78
		Males	100706	48848	48.51	12127	12.04	60975	60.55	39731	39.45
		Females	96164	21058	21.90	14865	15.46	35923	37.36	60241	62.64
4	0161-Bangarapet	Persons	235340	91489	38.88	23896	10.15	115385	49.03	119955	50.97
		Males	119428	61221	51.26	10102	8.46	71323	59.72	48105	40.28
		Females	115912	30268	26.11	13794	11.90	44062	38.01	71850	61.99
5	0162-Mulbagal	Persons	201659	90923	45.09	21797	10.81	112720	55.90	88939	44.10
		Males	101611	53530	52.68	8093	7.96	61623	60.65	39988	39.35
		Females	100048	37393	37.38	13704	13.70	51097	51.07	48951	48.93
Total	Persons	1056328	431414	40.84	113680	10.76	545094	51.60	511234	48.40	
		Males	535431	276268	51.60	47173	8.81	323441	60.41	211990	39.59
		Females	520897	155146	29.78	66507	12.77	221653	42.55	299244	57.45

This table provides sex-wise distribution of Main workers, Marginal workers and Non workers of the district for each taluk as per 2011 Census. Percentage of Total workers for the district is 51.6 per cent, in which 40.84 per cent are main workers and 10.76 per cent are marginal workers. Among the C. D. Blocks percentage of

worker is highest (55.9 per cent) in Mulbagal C. D. Block. The percentage of female workers is highest (51.07 per cent) in Mulbagal C. D. Block whereas it is lowest (37.36 per cent) in Malur C. D. Block. Total number of Non workers is 511,234 for the district which is 48.4 per cent of the total population.

TABLE 32: NUMBER AND PERCENTAGE OF MAIN WORKERS, MARGINAL WORKERS, AND NON-WORKERS BY SEX IN TOWNS, 2011

Sl. No.	Name of town	Persons/ Males/ Females	Total population	Main workers		Marginal workers		Total workers (main and marginal workers)		Non workers	
				Number	Percentage	Number	Percentage	Number	Percentage	Number	Percentage
1	2	3	4	5	6	7	8	9	10	11	12
1	803220-Srinivaspur (TMC)	Persons	26793	8557	31.94	815	3.04	9372	34.98	17421	65.02
		Males	13608	6585	48.39	604	4.44	7189	52.83	6419	47.17
		Females	13185	1972	14.96	211	1.60	2183	16.56	11002	83.44
2	803221-Kolar (CMC)	Persons	138462	45985	33.21	7792	5.63	53777	38.84	84685	61.16
		Males	69910	33969	48.59	4928	7.05	38897	55.64	31013	44.36
		Females	68552	12016	17.53	2864	4.18	14880	21.71	53672	78.29

TABLE 32: NUMBER AND PERCENTAGE OF MAIN WORKERS, MARGINAL WORKERS, AND NON-WORKERS BY SEX IN TOWNS, 2011

Sl. No.	Name of town	Persons/ Males/ Females	Total population	Main workers		Marginal workers		Total workers (main and marginal workers)		Non workers	
				Number	Percentage	Number	Percentage	Number	Percentage	Number	Percentage
1	2	3	4	5	6	7	8	9	10	11	12
3	803222-Malur (TMC)	Persons	40050	13690	34.18	1754	4.38	15444	38.56	24606	61.44
		Males	20377	10445	51.26	1093	5.36	11538	56.62	8839	43.38
		Females	19673	3245	16.49	661	3.36	3906	19.85	15767	80.15
4	803223-Bangarapet (TMC)	Persons	44849	14107	31.45	1892	4.22	15999	35.67	28850	64.33
		Males	22628	11411	50.43	1151	5.09	12562	55.52	10066	44.48
		Females	22221	2696	12.13	741	3.33	3437	15.47	18784	84.53
5	803224-Robertson Pet (CMC+OG)	Persons	162230	45715	28.18	5677	3.50	51392	31.68	110838	68.32
		Males	80375	37507	46.67	4001	4.98	41508	51.64	38867	48.36
		Females	81855	8208	10.03	1676	2.05	9884	12.08	71971	87.92
6	622843-Bethamangala (CT)	Persons	10413	3676	35.30	279	2.68	3955	37.98	6458	62.02
		Males	5190	2821	54.35	168	3.24	2989	57.59	2201	42.41
		Females	5223	855	16.37	111	2.13	966	18.50	4257	81.50
7	803225-Mulbagal (TMC)	Persons	57276	21446	37.44	1393	2.43	22839	39.88	34437	60.12
		Males	28877	15170	52.53	754	2.61	15924	55.14	12953	44.86
		Females	28399	6276	22.10	639	2.25	6915	24.35	21484	75.65
District(Urban):		Persons	480073	153176	31.91	19602	4.08	172778	35.99	307295	64.01
Kolar(581)		Males	240965	117908	48.93	12699	5.27	130607	54.20	110358	45.80
		Females	239108	35268	14.75	6903	2.89	42171	17.64	196937	82.36

This table provides sex-wise distribution of workers by category for the urban areas of the district. The percentage of Total workers for the district urban is 35.99 per cent, where the male workers are 54.2 per cent and female workers are

17.64 per cent. The highest number of workers are reported from Mulbagal (TMC) i.e., 39.88 per cent. The highest number of Non-workers are reported from Robertson Pet (CMC + OG) i.e., 68.32 per cent.

TABLE 33: DISTRIBUTION OF WORKERS BY SEX IN FOUR CATEGORIES OF ECONOMIC ACTIVITY IN SUB-DISTRICT, 2011

Sl. No.	Name of Sub-District	Persons/ Males/ Females	Total population	Total workers (main + marginal workers)	Category of workers							
					Cultivators		Agricultural labourers		Household industry		Other workers	
					Number	Percentage	Number	Percentage	Number	Percentage	Number	Percentage
1	2	3	4	5	6	7	8	9	10	11	12	13
1	05590-Srinivaspur	Persons	202304	106482	40886	38.40	33380	31.35	2786	2.62	29430	27.64
		Males	102075	61646	25355	41.13	15124	24.53	1395	2.26	19772	32.07
		Females	100229	44836	15531	34.64	18256	40.72	1391	3.10	9658	21.54
2	05591-Kolar	Persons	385410	176758	38306	21.67	41925	23.72	9270	5.24	87257	49.37
		Males	195129	113960	26338	23.11	21213	18.61	4815	4.23	61594	54.05
		Females	190281	62798	11968	19.06	20712	32.98	4455	7.09	25663	40.87

TABLE 33: DISTRIBUTION OF WORKERS BY SEX IN FOUR CATEGORIES OF ECONOMIC ACTIVITY IN SUB-DISTRICT, 2011

Sl. No.	Name of Sub-District	Persons / Males/ Females	Total population	Total workers (main + marginal workers)	Category of workers							
					Cultivators		Agricultural labourers		Household industry		Other workers	
					Number	Percentage	Number	Percentage	Number	Percentage	Number	Percentage
1	2	3	4	5	6	7	8	9	10	11	12	13
3	05592-Malur	Persons	236920	112342	25510	22.71	36016	32.06	2104	1.87	48712	43.36
		Males	121083	72513	18905	26.07	17692	24.40	1261	1.74	34655	47.79
		Females	115837	39829	6605	16.58	18324	46.01	843	2.12	14057	35.29
4	05593-Bangarapet	Persons	452832	186731	35506	19.01	43245	23.16	3330	1.78	104650	56.04
		Males	227621	128382	24519	19.10	20582	16.03	1718	1.34	81563	63.53
		Females	225211	58349	10987	18.83	22663	38.84	1612	2.76	23087	39.57
5	05594-Mulbagal	Persons	258935	135559	42849	31.61	46667	34.43	6688	4.93	39355	29.03
		Males	130488	77547	25632	33.05	21714	28.00	2045	2.64	28156	36.31
		Females	128447	58012	17217	29.68	24953	43.01	4643	8.00	11199	19.30
District:		Persons	1536401	717872	183057	25.50	201233	28.03	24178	3.37	309404	43.10
Kolar (581)		Males	776396	454048	120749	26.59	96325	21.21	11234	2.47	225740	49.72
		Females	760005	263824	62308	23.62	104908	39.76	12944	4.91	83664	31.71

The distribution of total workers by sex according to four-fold industrial category in taluks is highlighted in the above table. Data reveals that agricultural labourers and cultivators together constitute 53.53 per cent of the total workers. At taluk level maximum num-

ber of cultivators (38.4 per cent) are found in Srinivasapur C. D. Block, whereas agricultural labourers are more in (34.43 per cent) in Mulbagal C. D. Block. Number of other workers is more in Bangarapet C. D. Block i.e. 56.04 per cent.

TABLE 34: DISTRIBUTION OF WORKERS BY SEX IN FOUR CATEGORIES OF ECONOMIC ACTIVITY IN CD BLOCKS, 2011

Sl. No.	Name of CD Block	Persons / Males/ Females	Total population	Total workers (main + marginal workers)	Category of Workers							
					Cultivators		Agricultural labourers		Household industry		Other workers	
					Number	Percentage	Number	Percentage	Number	Percentage	Number	Percentage
1	2	3	4	5	6	7	8	9	10	11	12	13
1	0158-Srinivasapur	Persons	175511	97110	40326	41.53	32217	33.18	2373	2.44	22194	22.85
		Males	88467	54457	24885	45.70	14590	26.79	1079	1.98	13903	25.53
		Females	87044	42653	15441	36.20	17627	41.33	1294	3.03	8291	19.44
2	0159-Kolar	Persons	246948	122981	37219	30.26	39792	32.36	3176	2.58	42794	34.80
		Males	125219	75063	25443	33.90	19739	26.30	1680	2.24	28201	37.57
		Females	121729	47918	11776	24.58	20053	41.85	1496	3.12	14593	30.45
3	0160-Malur	Persons	196870	96898	24932	25.73	34792	35.91	1778	1.83	35396	36.53
		Males	100706	60975	18414	30.20	16943	27.79	1049	1.72	24569	40.29
		Females	96164	35923	6518	18.14	17849	49.69	729	2.03	10827	30.14

TABLE 34: DISTRIBUTION OF WORKERS BY SEX IN FOUR CATEGORIES OF ECONOMIC ACTIVITY IN CD BLOCKS, 2011

Sl. No.	Name of CD Block	Persons / Males/ Females	Total population	Total workers (main + marginal workers)	Category of Workers							
					Cultivators		Agricultural labourers		Household industry		Other workers	
					Number	Percentage	Number	Percentage	Number	Percentage	Number	Percentage
1	2	3	4	5	6	7	8	9	10	11	12	13
4	0161-Bangarapet	Persons	235340	115385	34539	29.93	41328	35.82	2018	1.75	37500	32.50
		Males	119428	71323	23795	33.36	19323	27.09	923	1.29	27282	38.25
		Females	115912	44062	10744	24.38	22005	49.94	1095	2.49	10218	23.19
5	0162-Mulbagal	Persons	201659	112720	41881	37.15	45736	40.57	3497	3.10	21606	19.17
		Males	101611	61623	24906	40.42	21227	34.45	1309	2.12	14181	23.01
		Females	100048	51097	16975	33.22	24509	47.97	2188	4.28	7425	14.53
Total	Persons	1056328	545094	178897	32.82	193865	35.57	12842	2.36	159490	29.26	
	Males	535431	323441	117443	36.31	91822	28.39	6040	1.87	108136	33.43	
	Females	520897	221653	61454	27.73	102043	46.04	6802	3.07	51354	23.17	

The distribution of workers by economic activity is presented for the C.D blocks of the district which includes only the rural population. The above table shows that the percentage of cultivators and agricultural labourers are higher than household industry workers and other work-

ers in all C.D blocks. The above distribution points out that agricultural activity is predominant in Mulbagal C.D block where 77.72 per cent of them are involved in this activity. In rest of the blocks, more than 60 per cent is involved in this activity.

TABLE 35: DISTRIBUTION OF WORKERS BY SEX IN FOUR CATEGORIES OF ECONOMIC ACTIVITY IN TOWNS, 2011

Sl. No.	Name of town	Persons / Males/ Females	Total population	Total workers (main + marginal workers)	Category of workers							
					Cultivators		Agricultural labourers		Household industry		Other workers	
					Number	Percentage	Number	Percentage	Number	Percentage	Number	Percentage
1	2	3	4	5	6	7	8	9	10	11	12	13
1	803220-Srinivas pur (TMC)	Persons	26793	9372	560	5.98	1163	12.41	413	4.41	7236	77.21
		Males	13608	7189	470	6.54	534	7.43	316	4.40	5869	81.64
		Females	13185	2183	90	4.12	629	28.81	97	4.44	1367	62.62
2	803221-Kolar (CMC)	Persons	138462	53777	1087	2.02	2133	3.97	6094	11.33	44463	82.68
		Males	69910	38897	895	2.30	1474	3.79	3135	8.06	33393	85.85
		Females	68552	14880	192	1.29	659	4.43	2959	19.89	11070	74.40
3	803222-Malur (TMC)	Persons	40050	15444	578	3.74	1224	7.93	326	2.11	13316	86.22
		Males	20377	11538	491	4.26	749	6.49	212	1.84	10086	87.42
		Females	19673	3906	87	2.23	475	12.16	114	2.92	3230	82.69
4	803223-Bangarapet(TMC)	Persons	44849	15999	199	1.24	217	1.36	494	3.09	15089	94.31
		Males	22628	12562	164	1.31	157	1.25	273	2.17	11968	95.27
		Females	22221	3437	35	1.02	60	1.75	221	6.43	3121	90.81

TABLE 35: DISTRIBUTION OF WORKERS BY SEX IN FOUR CATEGORIES OF ECONOMIC ACTIVITY IN TOWNS, 2011

Sl. No.	Name of town	Persons / Males/ Females	Total population	Total workers (main + marginal workers)	Category of workers							
					Cultivators		Agricultural labourers		Household industry		Other workers	
					Number	Percentage	Number	Percentage	Number	Percentage	Number	Percentage
1	2	3	4	5	6	7	8	9	10	11	12	13
5	803224-Robertson	Persons	162230	51392	519	1.01	1319	2.57	722	1.40	48832	95.02
	Pet (CMC+OG)	Males	80375	41508	385	0.93	905	2.18	485	1.17	39733	95.72
		Females	81855	9884	134	1.36	414	4.19	237	2.40	9099	92.06
6	622843-Bethaman	Persons	10413	3955	249	6.30	381	9.63	96	2.43	3229	81.64
	gala (CT)	Males	5190	2989	175	5.85	197	6.59	37	1.24	2580	86.32
		Females	5223	966	74	7.66	184	19.05	59	6.11	649	67.18
7	803225-Mulb	Persons	57276	22839	968	4.24	931	4.08	3191	13.97	17749	77.71
	agal (TMC)	Males	28877	15924	726	4.56	487	3.06	736	4.62	13975	87.76
		Females	28399	6915	242	3.50	444	6.42	2455	35.50	3774	54.58
	District (Urban):	Persons	480073	172778	4160	2.41	7368	4.26	11336	6.56	149914	86.77
	Kolar(581)	Males	240965	130607	3306	2.53	4503	3.45	5194	3.98	117604	90.04
		Females	239108	42171	854	2.03	2865	6.79	6142	14.56	32310	76.62

The sex wise distribution of workers by economic activity is presented for the urban areas of the district. The total number of workers, Main and Marginal constitute 35.99 per cent of total urban population. Cultivators and Agricultural Labourers are 6.67 and Other Workers category constitute 86.77 per cent. Highest

percentage of Main and Marginal Workers 39.88 per cent has been reported from Mulbagal (TMC) and Cultivators 6.3 per cent has been reported from Bethamangala (CT). The highest percentage of female agricultural labourers has been reported from Srinivasapur (TMC) (28.8 per cent).

**BRIEF ANALYSIS OF THE VILLAGE DIRECTORY AND TOWN DIRECTORY DATA
BASED ON INSET TABLES 36 TO 45:**

TABLE 36: DISTRIBUTION OF VILLAGES ACCORDING TO AVAILABILITY OF DIFFERENT AMENITIES, 2011

Sl. No.	Name of CD Block	Number of inhabited villages	Type of amenity available									
			Educational*	Medical^	Drinking water	Post office #	Telephone **	Transport communication \$	Banks @	Agricultural credit societies	Approach by pucca road	Power supply
1	2	3	4	5	6	7	8	9	10	11	12	13
1	0158-Srinivasapur	292	272 (93.15)	56 (19.18)	292 (100)	79 (27.05)	255 (87.33)	245 (83.9)	9 (3.08)	16 (5.48)	274 (93.84)	292 (100)
2	0159-Kolar	331	294 (88.82)	88 (26.59)	331 (100)	41 (12.39)	323 (97.58)	304 (91.84)	16 (4.83)	10 (3.02)	321 (96.98)	331 (100)

TABLE 36: DISTRIBUTION OF VILLAGES ACCORDING TO AVAILABILITY OF DIFFERENT AMENITIES, 2011

Sl. No.	Name of CD Block	Number of inhabited villages	Type of amenity available									
			Education*	Medical^	Drinking water	Post office #	Telephone **	Transport communication ^s	Banks@	Agricultural credit societies	Approach by pucca road	Power supply
1	2	3	4	5	6	7	8	9	10	11	12	13
3	0160- Malur	314	267 (85.03)	70 (22.29)	314 (100)	40 (12.74)	286 (91.08)	224 (71.34)	16 (5.1)	2 (0.64)	296 (94.27)	314 (100)
4	0161- Bangarapet	356	310 (87.08)	93 (26.12)	356 (100)	54 (15.17)	325 (91.29)	278 (78.09)	28 (7.87)	9 (2.53)	326 (91.57)	356 (100)
5	0162- Mulbagal	315	281 (89.21)	65 (20.63)	315 (100)	35 (11.11)	291 (92.38)	257 (81.59)	28 (8.89)	11 (3.49)	265 (84.13)	315 (100)
	Total	1608	1424 (88.56)	372 (23.13)	1608 (100)	249 (15.49)	1480 (92.04)	1308 (81.34)	97 (6.03)	48 (2.99)	1482 (92.16)	1608 (100)

Note:-

* Education includes all education facilities.

^ Medical includes all medical facilities.

Post office includes post office, telegraph office and Post and telegraph office.

\$ Transport communication includes bus service, rail facility and navigable waterways.

@ Bank includes Commercial Bank and Cooperative Bank.

** Telephone includes Telephone,PCO and Mobile.

This table reveals brief analysis of various amenities which are available in C.D. Block of the district. It can be seen from the above table that good percentage of inhabited villages (88.56 per cent) have educational facilities and 23.13 per cent have medical facilities. The position of medical facilities varies from 19.18 per cent to 26.59 percent in the C.D Blocks. All villages have drinking water and power

supply and 92.04 per cent telephone facility. Post office and Transport and communication facilities are available for 15.49 per cent and 81.34 per cent of villages respectively. Availability of banking facility is not satisfactory (6.03 per cent). Only 2.99 per cent of villages have agricultural credit society whereas 92.16 per cent of villages are approachable by pucca road in the district.

TABLE 37: NUMBER AND PERCENTAGE OF RURAL POPULATION SERVED BY DIFFERENT AMENITIES, 2011

Sl. No.	Name of CD Block	Total population of inhabited villages	Type of amenity available									
			Education*	Medical^	Drinking water	Post office #	Telephone **	Transport communication ^s	Banks@	Agricultural credit societies	Approach by pucca road	Power supply
1	2	3	4	5	6	7	8	9	10	11	12	13
1	0158- Srinivasapur	175511	173380 (98.79)	71073 (40.49)	175511 (100)	70065 (39.92)	160880 (91.66)	158606 (90.37)	20395 (11.62)	26878 (15.31)	167374 (95.36)	175511 (100)

TABLE 37: NUMBER AND PERCENTAGE OF RURAL POPULATION SERVED BY DIFFERENT AMENITIES, 2011

Sl. No.	Name of CD Block	Total population of inhabited villages	Type of amenity available									
			Educational*	Medical [^]	Drinking water	Post office [#]	Telephone ^{**}	Transport ^{\$}	Banks [@]	Agricultural credit societies	Approach by pucca road	Power supply
1	2	3	4	5	6	7	8	9	10	11	12	13
2	0159- Kolar	246948	240558 (97.41)	126976 (51.42)	246948 (100)	62137 (25.16)	245415 (99.38)	239525 (96.99)	38878 (15.74)	26657 (10.79)	245486 (99.41)	246948 (100)
3	0160- Malur	196870	190301 (96.66)	96185 (48.86)	196870 (100)	58648 (29.79)	185125 (94.03)	163142 (82.87)	29889 (15.18)	1244 (0.63)	190902 (96.97)	196870 (100)
4	0161- Bangarapet	235340	224627 (95.45)	115665 (49.15)	235340 (100)	69370 (29.48)	219250 (93.16)	202108 (85.88)	42127 (17.9)	18596 (7.9)	223997 (95.18)	235340 (100)
5	0162- Mulbagal	201659	195776 (97.08)	88802 (44.04)	201659 (100)	54313 (26.93)	191568 (95)	181593 (90.05)	42797 (21.22)	17823 (8.84)	179775 (89.15)	201659 (100)
Total		1056328	1024642 (97)	498701 (47.21)	1056328 (100)	314533 (29.78)	1002238 (94.88)	944974 (89.46)	174086 (16.48)	91198 (8.63)	1007534 (95.38)	1056328 (100)

Note:-

* Education includes all education facilities.

[^] Medical includes all medical facilities.[#] Post office includes post office, telegraph office and Post and telegraph office.^{\$} Transport communication includes bus service, rail facility and navigable waterways.[@] Bank includes Commercial Bank and Cooperative Bank.^{**} Telephone includes Telephone, PCO and Mobile.

C.D. Blockwise distribution of population served by different amenities is presented in this table. Data reveals that 97 per cent of the rural population is served by educational institutions while 47.21 per cent have medical facility. Drinking water facility and power supply is available to the entire (100 per cent) rural population. About 89.46 per cent of population has transport

and communications facility and 29.78 per cent of rural population is served with post facility. Only 16.48 per cent of the rural population have banking facility whereas 8.63 per cent of them have the facility of agricultural credit society. Nearly 94.88 per cent of rural population have telephone facility and 95.38 per cent have pucca roads.

TABLE 38: DISTRIBUTION OF VILLAGES NOT HAVING CERTAIN AMENITIES, ARRANGED BY DISTANCE RANGES FROM THE PLACES WHERE THESE ARE AVAILABLE, 2011

Village not having the amenity of	Distance range of place from the villages where the amenity is available			
	Less than 5 kilometres	5-10 kilometres	10+ kilometres	Total (Col. 2-4)
1	2	3	4	5

I. Education:-

(a) Primary school	82	114	0	196
(b) Middle school	802	220	0	1022

TABLE 38: DISTRIBUTION OF VILLAGES NOT HAVING CERTAIN AMENITIES, ARRANGED BY DISTANCE RANGES FROM THE PLACES WHERE THESE ARE AVAILABLE, 2011

Village not having the amenity of	Distance range of place from the villages where the amenity is available			
	Less than 5 kilometres	5-10 kilometres	10+ kilometres	Total (Col. 2-4)
1	2	3	4	5
(c) Degree college	379	464	759	1602
2. Medical:-				
(a) Hospital	289	563	756	1608
(b) PHC	534	732	286	1552
3. Post office-	1235	124	0	1359
4. Telephone	128	0	0	128
5. Bus service	242	59	0	301
6. Bank:-				
(a) Commercial Bank	505	739	311	1555
(b) Cooperative bank	353	648	533	1534
7. Agricultural credit societies	167	595	798	1560

Degree college includes Art, Engineering and Medicine

Hospital includes Allopathic & Alternative Medicine

Post office includes post office, telegraph office and post & telegraph office

Telephone includes Telephone, PCO and mobiles

Bus includes private and public

There are 196 villages which do not have any primary school facility; out of this for 82 villages, primary school is located at a distance of less than 5 kms. Totally 1022 villages do not have middle school, out of which 802 villages have this facility at a distance of less than 5 km. Similarly 1602 villages do not have degree college, out of which 379 villages have this facility at a distance of less than 5 km. Out

of 1608 villages not having hospitals, 289 have this at a distance of less 5 km. For 534 villages primary health centers are available at a distance of less than 5 km. Regarding post office, good number of villages has this facility at a distance less than 5 km. Majority of the villages have banking facility and agricultural credit societies at a distance of 5-10 km. range. The other details can be seen from the above table.

TABLE 39: DISTRIBUTION OF VILLAGES ACCORDING TO THE DISTANCE FROM THE NEAREST STATUTORY TOWN AND AVAILABILITY OF DIFFERENT AMENITIES, 2011

Distance Range from the nearest Statutory Town (In Kilometres)	Number\ Percentage	Number of Inhabited Villages in Each Range	Type of amenity available							
			Educational*	Medical ^	Post Office#	Telephone **	Transport Communications \$	Banks @	Agricultural Credit Societies	Approach by Pucca Road
1	2	3	4	5	6	7	8	9	10	11
Less than 5	Number	106	89	35	16	97	89	3	2	100
	Percentage		83.96	33.02	15.09	91.51	83.96	2.83	1.89	94.34
5 - 15	Number	816	719	179	130	760	689	56	18	751
	Percentage		88.11	21.94	15.93	93.14	84.44	6.86	2.21	92.03
16- 50	Number	686	616	158	103	623	530	38	28	631
	Percentage		89.8	23.03	15.01	90.82	77.26	5.54	4.08	91.98

TABLE 39: DISTRIBUTION OF VILLAGES ACCORDING TO THE DISTANCE FROM THE NEAREST STATUTORY TOWN AND AVAILABILITY OF DIFFERENT AMENITIES, 2011

Distance Range from the nearest Statutory Town (In Kilometres)	Number\ Percentage	Number of Inhabited Villages in Each Range	Type of amenity available								
			Educ ^a tion*	Medic ^b al^	Post Office#	Telep ^c hone **	Transpo ^d rt Communi cations \$	Banks @	Agricult ^e ural Credit Societies	Appro ^f ach by Pucca Road	
1	2	3	4	5	6	7	8	9	10	11	
51+	Number	0	0	0	0	0	0	0	0	0	0
	Percentage		0	0	0	0	0	0	0	0	0
Unspecified	Number	0	0	0	0	0	0	0	0	0	0
	Percentage		0	0	0	0	0	0	0	0	0
Total	Number	1608	1424	372	249	1480	1308	97	48	1482	
	Percentage		88.56	23.13	15.49	92.04	81.34	6.03	2.99	92.16	

Note:-

* Education includes all education facilities.

^ Medical includes all medical facilities.

Post office includes post office, telegraph office and Post and telegraph office.

\$ Transport communication includes bus service, rail facility and navigable waterways.

@ Bank includes Commercial Bank and Cooperative Bank.

** Telephone includes Telephone,PCO and Mobile.

The villages have been arranged according to the distance in ranges from the nearest statutory town. Majority of the villages are little far from their nearest town, particularly 816 and 686 villages are situated at a distance of 5-15 km. and

16-50 km. respectively. The distance from the nearest statutory town to the village has been highly correlated with type of amenities available as per 2011 Census. Irrespective of the distance, villages have certain amenities.

TABLE 40: DISTRIBUTION OF VILLAGES ACCORDING TO POPULATION RANGE AND AMENITIES AVAILABLE, 2011

Population range	Number/ Percentage	Number of inhabited villages in each range	Type of amenity available									
			Educa ^a tion*	Medic ^b al^	Drinki ^c ng water	Post office #	Teleph ^d one **	Transpo ^e rt communi cations \$	Banks @	Agricult ^f ural credit societies	Appro ^g ach by pucca road	Power supply
1	2	3	4	5	6	7	8	9	10	11	12	13
1-499	Number	737	572	26	737	44	657	529	2	5	652	737
	Percentage		77.61	3.53	100	5.97	89.15	71.78	0.27	0.68	88.47	100
500-999	Number	616	601	91	616	80	576	524	32	13	580	616
	Percentage		97.56	14.77	100	12.99	93.51	85.06	5.19	2.11	94.16	100
1000 - 1999	Number	211	207	211	211	88	203	211	37	14	206	211
	Percentage		98.1	100	100	41.71	96.21	100	17.54	6.64	97.63	100
2000 - 4999	Number	38	38	38	38	31	38	38	20	12	38	38
	Percentage		100	100	100	81.58	100	100	52.63	31.58	100	100

TABLE 40: DISTRIBUTION OF VILLAGES ACCORDING TO POPULATION RANGE AND AMENITIES AVAILABLE, 2011

Population range	Number/Percentage	Number of inhabited villages in each range	Type of amenity available									
			Educa tion*	Medic al^	Drinki ng water	Post office #	Teleph one **	Transpo rt commun ics	Banks @	Agricult ural credit societies	Approa ch by pucca road	Power supply
1	2	3	4	5	6	7	8	9	10	11	12	13
5000 - 9999	Number	6	6	6	6	6	6	6	6	4	6	6
	Percentage		100	100	100	100	100	100	100	66.67	100	100
10000 +	Number	0	0	0	0	0	0	0	0	0	0	0
	Percentage		0	0	0	0	0	0	0	0	0	0
District	Number	1608	1424	372	1608	249	1480	1308	97	48	1482	1608
Total	Percentage		88.56	23.13	100	15.49	92.04	81.34	6.03	2.99	92.16	100

Note:-

* Education includes all education facilities.

^ Medical includes all medical facilities.

Post office includes post office, telegraph office and Post and telegraph office.

\$ Transport communication includes bus service, railway facility and navigable waterways.

@ Bank includes Commercial Bank and Cooperative Bank.

** Telephone includes Telephone,PCO and Mobile.

Table no. 40 depicts the distribution of villages according to population range and availability of certain amenities. Irrespective of the villages distributed under different population ranges amenities like, drinking water and power supply are available to all the villages. Medical facility is available to all the villages having population 1000 and above. More than 80 percent of villages

have the facilities of education and transport and communication facility and more than 90 percent have telephone facility and approach by pucca road. Post office facility is available for only 15.49 per cent of villages. Irrespective of the population size, nearly 85 percent of the villages do not have banking facility and agricultural credit societies.

TABLE 41: DISTRIBUTION OF VILLAGES ACCORDING TO LAND USE, 2011

SI. No.	Name of CD Block	Number of inhabited villages	Total area (in Hectares)	Percentage of cultivable area to total area	Percentage of irrigated area to total cultivable area
1	2	3	4	5	6
1	0158-Srinivasapur	292	79936.42	50.32	36.55
2	0159-Kolar	331	74702.33	59.94	37.98
3	0160-Malur	314	59902.26	60.63	30.11
4	0161-Bangarapet	356	77245.05	56.52	41.20
5	0162-Mulbagal	315	78159.68	46.70	31.46
	Total	1608	369945.74	54.46	35.79

Note:- Cultivable area= irrigated area + unirrigated area

This table depicts the distribution of villages according to land use. Data reveals that, only the cultivable area of the rural district has been taken into consideration which include both irrigated and un-irrigated areas. The cultivable area of the rural portion comprise of 54.46 per cent of the

total area. Among the C. D. Blocks, Malur is having the highest percentage of cultivable area i.e. 60.63 per cent. The percentage of irrigated area to the total cultivable area for the district is 35.79 per cent and it is highest in Bangarapet C. D. Block (41.20 per cent).

TABLE 42: SCHOOLS/ COLLEGES PER 10,000 POPULATION IN TOWNS, 2011

Sl. No.	Name of the town	Type of educational institution				
		Primary	Middle	Secondary / matriculation	Senior secondary	College
1	2	3	4	5	6	7
1	803220-Srinivaspur (TMC)	5	6	3	3	0
2	803221-Kolar (CMC)	5	5	2	1	0
3	803222-Malur (TMC)	6	6	4	3	0
4	803223-Bangarapet (TMC)	7	6	4	2	0
5	803224-Robertson Pet (CMC + OG)	5	4	2	1	0
6	622843-Bethamangala (CT)	9	8	3	3	1
7	803225-Mulbagal (TMC)	6	5	2	2	0
	Total	43	40	20	15	1

Note- * College includes Arts/ Science/ Commerce College (Degree Level and above)

The types of educational institutions per 10,000 population for the urban district is provided in the above table. The urban district has 43 primary schools, 40 middle, 20

Secondary/Matriculation, 15 Senior secondary and 1 college for 10,000 population. The town wise data is provided in the above table.

TABLE 43: NUMBER OF BEDS IN MEDICAL INSTITUTIONS IN TOWNS, 2011

Sl. No.	Name of the town	Number of beds in medical institutions per 10,000 population (Approx. numbers)
1	2	3
1	803220-Srinivaspur (TMC)	59
2	803221-Kolar (CMC)	38
3	803222-Malur (TMC)	32
4	803223-Bangarapet (TMC)	36
5	803224-Robertson Pet (CMC + OG)	17
6	622843-Bethamangala (CT)	52
7	803225-Mulbagal (TMC)	30
	Total	264

The number of beds in medical institutions per 10,000 population in the towns of the district is presented in the above table. The urban district reported 264 beds per 10,000

population. The highest of 59 beds is reported from Srinivaspur (TMC) and the lowest 17 beds reported in Robertson Pet (CMC + OG).

TABLE 44: PROPORTION OF SLUM POPULATION IN TOWNS, 2011

Sl. No.	Name of the town having slum	Total population	Slum population	Percentage of slum population to total population
1	2	3	4	5
1	803220-Srinivaspur (TMC)	26793	5228	19.51
2	803221-Kolar (CMC)	138462	24128	17.43
3	803222-Malur (TMC)	40050	2081	5.20
4	803223-Bangarapet (TMC)	44849	10158	22.65
5	803224-Robertson Pet (CMC + OG)	162230	28822	17.77
6	803225-Mulbagal (TMC)	57276	16119	28.14
	Total	469660	86536	18.43

The slum population of the urban district is 18.43 per cent of the total urban population. The highest of 28.14 per cent of slum population is reported from Mulbagal

(TMC) and the lowest 5.20 per cent from Malur (TMC). The table above provides the data for all the towns of the district.

TABLE 45: MOST IMPORTANT COMMODITY MANUFACTURED IN TOWNS, 2011

Sl. No.	Name of the town	Name of three most important commodities manufactured
1	2	3
1	803220-Srinivaspur (TMC)	Silk Reeling
2	803221-Kolar (CMC)	Beedies, Silk
3	803222-Malur (TMC)	Silk Yarn, Tiles, Beedies
4	803223-Bangarapet (TMC)	Candle, Groundnut Oil
5	803224-Robertson Pet (CMC + OG)	Incense Sticks, Tamarind Powder, Candles
6	622843-Bethamangala (CT)	Incense Sticks, Tamarind Powder, Candles
7	803225-Mulbagal (TMC)	Beedies, Granites

Different commodities manufactured and exported and exported from the towns of the district are given in the above table. The major commodities manufactured and exported from these towns are Silk yarn, beedies, incense sticks, tamarind powder, candles, granites etc.

Archaeology

The pre-historic archaeology of the district seems to have the antiquity at least to the Neolithic period. The region appears to have trade with the great ancient civilization of Indus valley. By the gold specimens found in the pre-historic remains of Mohanjo-Daro and Harappa, with certain percentage of silver content, Sir John Marshal held the view that it was imported from Kolar Gold Fields. This view was reinforced with the find of ancient gold

extracting implements. The Mysore archaeology department has one anvil stone and four mullars. Pre-historic cromlechs discovered in Kolar Gold Fields suggest that the authors of the cromlechs were perhaps pre-historic miners.

To the west of Tor known as Sita Gudda there are several cave shelters which seems to have been the dwelling places of pre-historic man. There are numerous megalithic sites located at the fort of granite hills.

The district abounds in ancient temples dating back to 10th century A.D. Besides this, there are a few cave temples found in the district. The earliest Mahavalli inscription bearing a date is one, professing to be of 339 A.D. found in Mulbagal taluk. This inscription is all in Sanskrit.

Brief description on places of religious, historical and tourist importance:

Yelburgi (Bangarapet Taluk): Several epigraphs and sculptures are found in this place. Four epigraphs are on Viragals or hero-stones of the 10th century and another of Tamil is a Mastikal or a Sati stone of RajendraChola's time. A noteworthy sculpture found in the Venkataramana temple of this village is the seated figure of Vishnu, bearing a discus and a conch. The temple has 4 sculptured pillars in the navaranga and one of these bears the figures depicting the ten incarnations of Vishnu.

Hunkunda (Bangarapet Taluk): Hunkunda is a place of great antiquity. The cave shelters to the west of the village appear to have been the dwellings of pre-historic men. The potsherds discovered to the south of the village indicate the existence of this village during the Shatavahana period, i.e., the first and second century A.D. From numerous inscriptions found at this place, it has been inferred that it was a border town and a scene of several battles. The village has a temple dedicated to Chowdeshwari and another dedicated to Shiva.

Bethamangala (Bangarapet Taluk): Bethamangala of Bangarapettaluk is situated on the right bank of the Palarriver. This is a place of tourist interest. Bethamangala was the headquarter of what is now called as the Bangarapettaluk. The four meters high idol of Anjaneya is one of the temples here believed to have been installed by Arjun. The Arkeshwara temple has sculptured pillars. Car festival is held here every year during April.

Venkatapura (Bangarapet Taluk): Situated on the left bank of the river Palar, this village is known for its Venkataramanaswamy temple which has been built on the top of a hillock. The place is more popularly known as BangaraTirupati (i.e. Golden Tirupati) by virtue of its proximity of Kolar Gold Fields. According to a legend, sage Bhrgu has his hermitage here. This is an important centre of pilgrimage.

Budikote (Bangarapet Taluk): This is a place of great antiquity and contains an inscription belonging to the period of the Banas of the 8th century A.D. Budikote, which literally means the 'fort of ashes', is said to derive its name from the immense holocaust that occurred here in the remote past. It is the birth place of Haider Ali, one of the ablest rulers

of Mysore. An annual car festival is held here during March in honour of Venkataramana, the principal deity of the Venkataramana temple.

Paparajanahalli (Kolar Taluk): This village is situated on the top of a hill in the neighbourhood of Kolar town. On the way, near the Patalamma temple is a Kannada epigraph incised on a big rock. There is a Shiva temple and the dargah (tomb shrine) of Usman Ali. In front of the Shiva temple is a fine stone umbrella with carved basement and this entire things stands on a rock on which is engraved a Tamil inscription. There is a cave known as Bhitagauda's cave near a rock called Kotikallu, with a Kannada inscription. At some distance to the east of this cave is a fortified hill called Dargah which was once the residence of the Mughal Subedar Khasim Khan.

The village has a hamlet called Teruhalli, in the way to which and near the sluice of Dasarathakunte tank there is a Persian inscription. The Gangadhareshvara temple here is a pretty large structure and the images of saptamatikas, Bhairava, Ganapathi etc., are all well carved. The south and west-outer walls and bases of the temple are covered with Tamil inscriptions of about the 13th century. A small hill to the south of the temple is called Muchukundaasharama and to the west there is a good pond. To the north of Teruhalli there is a large cave known as Pandavarahajara.

Vokkaleri (Kolar Taluk): Several copper plates of 8th century, which throw light on the exploits of the Chalukyas and the contemporary political events of the south, were found here. On the Vokkaleri hill, there is a temple dedicated to MarkandeyaSwamy. Under its auspices an annual jatra and a cattle fair are held in the month of Magha.

Bellur (Kolar Taluk): This village is called *Vishnu VardhanaChaturvediMangalam* in one of the epigraphs, after the Hoysala king Vishnuvardhana. Certain records of the place go back to the period of Sri Purusha, a Ganga King of the 8th century A. D. This place appears to have been once the home of several Sri Vaishnava scholars. It is said that one of the scholars called Vellurappa or Annangacharya came from Kanchi and settled at Bellur about 180 years ago. His foot prints are pointed out on a rock of Chikkaunkalagudda. There is a temple dedicated to Rama, who is referred to as Vala Vanda Perumal in the Tamil inscriptions.

Seethy (Kolar Taluk): This village, though small, appears to have been a place of considerable importance during the Chola and Hoysala periods. There are also a few references to this place in the records of the early Vijayanagara kings. There are two large temples of Sripathiswara and Kalabhairava on a low hill nearby. The latter temple is carved with inscriptions of which the oldest relates to Hoysala king Vishnuvardhana (1110-1152 A.D.). Of the others, a large number relate to Tamil Gangas and a few to Vijayanagara kings. An inscription of the 14th century A. D. alludes to the practice of offering a finger to God Kalabhairava. It is said that the image of Sripathiswara on the hill was set up by Sripathi or Vishnu and hence the place was called Srihatti, later corrupted as Sihati and finally Siuti or Seethy. There are shrines of Virabhadra and Mahishasuramardini in this temple and an inscription of RajendraChola (1024 A.D.) in Tamil. A large cave with a few mutilated figures on a hill close by is called Bhupatamma temple and a *Jatras* held here every year in honour of the Goddess.

Sugatur (Kolar Taluk): Situated at a distance of about 13 km. north-west of Kolar town, this was once the headquarters of a line of local chiefs during 1417-1669 A. D. The rulers of the family were called Sugatur Nada Prabhus and their general title was Tammegowda. They are said to have founded the town of Hoskote in Bangalore Rural district. For some military services rendered by them, the title of Chikkaraya was conferred on them by the Vijayanagara Kings.

Madivala (Malur Taluk): The Gangadhareswara temple here is an old structure dating back to the Chola times. There are inscriptions here of the Cholas, the Hoysalas and the Vijayanagara kings. The earliest is of 1112 A. D., belonging to the reign of Kulothunga Chola.

Thorannahalli (Malur Taluk): The place is well known for the temple of Sappalamma. The Goddess is known by this name because, if appeased properly, she is believed to cure the cattle disease called *sappejadya*. An annual car festival and a cattle fair are held in the month of *pushya* (January).

Shivarapatna (Malur Taluk): This village is known for the carving of images in stone and metal. There are several families, the male members of which are traditional sculptors. Several unfinished images of Goddesses, naga stones etc., which are the works of these men, are usually found strewn

all over the village. It is said that the ancestors of these sculptors came and settled here about 300 years ago. The village appears to have at one time been a place of great importance. There are several old lithic records in this village and most of them belong to the period of Ganga King Sri Purusha (760-788 A. D.). The name of the village appears to have been derived from Shivamarapattana, the residence of Shivamara II, son of Sri Purusha.

Channarayapura (Malur Taluk): In a jungle near this place stands a huge slab, 7 feet by 5 feet which has a figure of a man attacking a tiger. This apart, there are sculptures which are beautiful and realistically executed. An inscription of the reign of the Ganga King Shivamara (670-726 A. D.) is found at Bhaktarahalli nearby.

Tekal (Malur Taluk): Tradition has it that this village once had 101 temples and 101 ponds or tirthas (holy springs). The Varadaraja temple in the Dravidian style here has a lofty *mahadvara* (outer gate) and faces west. On its basement are found a number of Tamil inscriptions. The Singaperumal temple which is now in ruins appears to have been a fine structure with sculptured pillars and neatly dressed lintels and capitols. The village has an Anjaneya temple and a Patalamma temple. Tekal has been mentioned as the headquarters of some 76 villages in an inscription of the 9th century A.D. The Tekal hill has a magnificent cave measuring 150' x 70' x 50' known as Bhimana Garadi. According to tradition Bhima, the Pandava prince, used to practice martial arts here. The hill to the north of Tekal known as Bhupatiyamma's hill and it has a cave called Rokkadagavi (cashcave), which is supposed to have contained the treasure of the former rulers of the place.

Masthi (Malur Taluk): Masthi appears to have been founded in the 16th century by Chokka Babati, a petty chief from the neighbourhood of Kanchipuram (Tamil Nadu), who fled to this place to save his daughter from disgrace by the ruler of his country. He was later summoned to Vijayanagara, where he rendered some important military service. He was confirmed in the territory which he possessed and he made Masthi as his capital.

Chikka Tirupati (Malur Taluk): Chikka Tirupatin Malur taluk is an important place of pilgrimage. The Srinivasa Temple at this place is a fairly large structure with a Prakara and spacious courtyard in front.

Avani (Mulbagal Taluk): This village is a place of considerable antiquity. Tradition has it that the region round about this place was formerly called Avantika Kshetra and was regarded as a place of great sanctity. According to a legend, the hill near this village was the residence of sage Valmiki, the author of the epic Ramayana. The hill is therefore known as Valmiki Parvata. Rama is said to have encamped here for some time on his way back from Lanka to Ayodhya. When banished by her husband, Sita is said to have taken refuge here and given birth to Lava and Kusha, the twins. This place is mentioned in a Bana inscription, the professed date of which is 339 A.D. In a later inscription, it is called the Gaya of the south. Shraddhas (death anniversary) performed at the spring here (called Dhanushkoti) are supposed to be as meritorious as those performed at Gaya.

At Avani there is a large group of temples known collectively by the name Rameshwara. They stand at the south-west corner of the hill and consist of about a dozen different buildings, all within a single courtyard, having two gates in the south and the east. Ten of these form a sub-group dedicated to different deities like Shiva, Parvathi, Subramanya, Lakshmaneshwara, Rameshwara, Bharateshwara, Shatrugneshwara, Anjaneyeswara, Sugriveswara and Angadeswara. The inscriptions here indicate that these temples go back to the period of the Gangas and some were renovated during the Chola period. The Lakshmaneshwara temple is the most ornate temple in the compound.

To the east of the Avani hill, two rocks are named after Rama and Lakshmana and another, called Tottalagundu, after Sita. She is said to have witnessed from the top of this rock, the battle that raged between her sons on the one side and her spouse with his army on the other, over the sacrificial horse.

An annual festival lasting for a week is held in honour of Ramaligeshwara from Magha Bahula Chaturdashi (March) and simultaneously a cattle fair is also organised.

Kudumale (Mulbagal Taluk): At the foot of the hill called Kudumale are found the ruins of several large temples attributed to the famous temple builder Jakanachari. The Someshwara and Ganesha temples here are noteworthy; the corner is a splendid specimen of Dravidian architecture. The Ganesha temple is the oldest in the village and has a huge figure, about 3 metres high with pedestal. This place

is said to have been known as Ganeshagiri, Kutachala and Yadavadhal in the Krita, Treta and Dvapara Yuga respectively. In the Kaliyuga, i.e. the present age, its name is said to be Kaundinya-Kshetra as it was the site of the hermitage of sage Kaundinya. The Kaundinya river, a tributary of the Palar, has its source here.

Nangli (Mulbagal Taluk): This village was an important frontier station from the time of Hoysalas in the 12th century A.D. and is constantly enumerated among the conquests of Vishnuvardhana.

Hebbata (Srinivaspur Taluk): This village, also called Hebbetta, is a place of antiquity which is referred to as Perbetta and Pervettam respectively in Kannada and Tamil epigraphs. Of the two old epigraphs found here, one refers to the reign of Ganga King. Sri Purusha and the other belongs to the Nolamba period. Another discovery of some interest in this village was a yantra stone of the 10th century, set up by an order of the Ganga King, Marasimha, for the benefit of the cattle of the village. The front portion of the stone has some mystical diagrams with certain letters in the interstices, while the rear portion has 32 small squares each containing words of Sarvatobhadra verse. It is generally believed that the water with which the diagram is washed is efficacious in curing cattle diseases.

Brief note on places of interest in and around the town

Bangarapet: Bangarapet was established in 1864 on the opening of the railway line to Bangalore and was named Bowringpet, after Mr. Bowring, the then Chief Commissioner. Because of its proximity to the Gold Mines and being a railway junction, the place has gradually acquired considerable importance as a commercial and transport centre.

Malur: Malur, said to have been known as Mallikapoura or 'Jasmine town' has a history of more than four hundred years. It formed part of Tammegowda's chiefdom during the 16th century and was held by the manasabdars serving the Bijapur Sultante. It was administered by Marathas for some time and was taken by storm by Hrida Ram Singh, a Rajput Zamindar. In 1761, it was annexed by Haider Ali. The town is famous for the annual Karaga festival and also for the Shankaranarayana temple which enshrines a linga having the attributes of both Shiva and Vishnu.

Robertson pet: Robertsonpet owes its origin and development to the gold mining activity and it was only in

1964 that the present town was constituted into a separate unit for civic administration.

Kolar: This place under the name Kuvallala enjoys the reputation of having been the first capital of the Gangas. Among the temples in the town that of Kolaramma is attributed to Rajendra Chola. It is a Dravidian structure with an imposing Mahadvara. The Makbara or Tomb of Fateh Mohammed, father of Haidar Ali is one of the principal old buildings. Near the dargah, there are tombs on which 2 Persian inscription are engraved.

The Hill nearby called Kolar Betta bears the regarding name Shata-Shringa Parvatha (the hundred peaked mountain). Though the hills present a barren and rocky appearance on all sides, there is an extensive plateau on the top. On the eastern side of the hill there is a Perennial Spring called Antara Gange, that is, the Sub-terranean Ganges.

Kolar Gold Fields: The town is well known for the Gold mining industry.

Mulbagal: Mulbagal is the corrupt from the Kannada name Mudalabagilu meaning the eastern gate. The town is situated at the eastern pass from the table land of Mysore to the famous temple of Tirupati. The nearby fortified hill has two epigraphs, one in Kannada and the other in Tamil. Its summit commands a fine view of the surrounding countryside. On this hill there are two gigantic boulders called Mahadevanagundu and Babaiyanagundu. There are also two ponds which are known as Rama-tirtha and Lakshmana-tirtha and are held sacred by the Hindus. The main objects of interest here are the temples of Anjaneya, Someshvara and Rama and the Brindavana of Sripadaraya.

Srinivaspur: Papanahalli is the former i.e. original name of this town. It is said that Dewan Puranaiya (1779-1810) gave the present name when he visited this place on his way back from a pilgrimage to Tirupati, to commemorate the name of his son Srinivasa Murthy. The site of an ancient city named Haralukote is pointed out at a place called Gulganpode about 3 km. to the east of the town. Near this site, inscriptions of the times of Mahavali Banarasa and Vikramaditya were excavated a few decades ago. A Pallava inscription dated in 760 A.D. has also been discovered here.

Scope of village and Town Directory – column heading wise explanation and coverage of data.

Village Directory 2011 Census:-

The Village Directory is being compiled for both inhabited and un-inhabited villages. In the village directory both private and Government facilities/institutions have been given. In case of un-inhabited/depopulated villages, the location code number, name and area of the village is being given universally in Village Directory. The columns relating to the amenities and land use pattern, etc. being left blank and it will be noted against the name of the village that it is un-inhabited/depopulated. The Appendices to Village Directory and Inset Tables based on village Directory data are also prepared for inhabited villages.

In the Village Directory format for 2011 Census, there are 121 columns and the details thereon are as follows:

Column No. 1: Serial Number: -Self explanatory. All the villages within the CD block are presented serially in the ascending order of their location code number.

Column No. 2: Name of village: -Self explanatory. The names of the villages are shown against this column. This also includes the forest and uninhabited villages.

Column No. 3: Location Code Number of village:-The location code number of the villages are shown against this column.

Column No. 4: Area of the Village: - The area of the villages is given in hectares.

Column No. 5: Total Population: - The total population of the village as per 2011 Census is given against this column.

Column No. 6: Number of Households: -The number of households as per 2011 Census is given in this column.

Amenities: - The availability of different infrastructural amenities such as education, medical, drinking water, post and telegraph, banks, credit societies, recreation and cultural facilities, communication, power, etc., in each village is given in the Village Directory. Wherever the amenities are not available in the village, the distance range code, viz, 'a' for <5 km., 'b' for 5-10 km. and 'c' for

10+ km. of the nearest village/town where facility is available is given. Column wise details are given below:

Column No. 7 – 20 Educational Facilities: - All the different educational facilities available in the village is given under these columns. Nursery/LKG/UKG classes are included in Pre-Primary Schools. Classes up to class V included in Primary School. Classes from VI to VIII are included in the Middle school. Classes IX and X included in Secondary School. Classes XI and XII are included in Senior Secondary School. In case of composite schools like middle school with primary school or secondary school with middle school, these are also included in the number of primary and middle schools, respectively. The information on the entire educational institutes is given under these columns.

Column No. 21 to 38 - Medical Facilities: -All the different medical facilities available in the village are given under these columns.

Column No. 39 to 46 - Drinking Water: - The information on availability of various types of the drinking water facility within the village is given under these columns.

Column No. 47 to 50 –Availability of Toilet and others:- The information on availability of toilet, Bio-Gas etc., available in the village is given under these columns.

Column No. 51 to 67 Communication (Post & Telegraph and transport):- The information on communication and Post Office, Sub-Post Office, & Telegraph Office, Village PIN Code number, Phone-Landlines, Mobile Phone, Private Courier Facility, Internet Café, etc., available in the village is given under these columns. The information on all various transport facilities whether public/private transport like Bus, Railway Station or Navigable waterways, Taxi, Van, Tractors etc., available in the village is also given under these columns.

Column No. 68 to 79 – Village connected to High ways, Village Roads, Banks and Credit Societies: - The information on all roads connected to village is given under these columns. These include National Highway, State Highway, District Roads and other district roads connected to the village, Pucca roads, Kutchia Roads, Water Bounded Macadam Roads, Navigable Water Ways and Foot Paths is given under these columns. Further, the information on availability of banks, ATM and Agricultural Credit societies in the village is given under these columns.

Column No. 80 to 96 Miscellaneous Facilities: - The information on various miscellaneous facilities available in the village is given under these columns. These includes Self -Help Group, Public Distribution Shop (PDS), Mandi/Regular Market, Weekly Haat, Agricultural Marketing Society, Nutrition Centre (ICDS), Anganwadi Centre, ASHA, Community Centre, Sports Fields, Sports Club/Recreation Centre, Cinema/Video Halls, Public Library, Public Reading Room, News Paper Supply, Assembly Polling Station, Birth and Death Registration Office.

Columns No. 97 to 100 – Electricity: -Availability of Power Supply in the village, whatever may be the form of its use is given in these columns. These include Electricity for Domestic Use, Electricity for Agricultural Use, Electricity for Commercial Use and Electricity for all purposes.

Column No. 101 and 102 -Nearest Town: - The name of the nearest town along with the distance range code is given in these columns.

Land use and Irrigation: -The land use pattern in the Village Directory conforms to the pattern of classification of land use as recommended by the Ministry of Agriculture, Government of India. The Ministry has recommended the maintenance of records of land use pattern under the following 9 categories.

(i)-Column No. 103 -Forests:- This includes all lands classified as forest under any legal enactment dealing with forests or administered as forests, whether State-owned or private, and whether wooded or maintained as potential forest land. The area of crops raised in the forest and grazing lands or areas open for grazing within the forests remain included under the forest area.

(ii)-Column No. 104- Area under non-agricultural use:- This includes all lands occupied by buildings, roads and railways or under water, e.g. rivers and canals and other lands put to uses other than agriculture.

(iii)-Columns No. 105- Barren and un-culturable land:- This includes all barren and unculturable land like mountains, deserts, etc. Land which cannot be brought under cultivation except at an exorbitant cost should be classified as uncultivable whether such land is in isolated blocks or within cultivated holdings.

(iv)-Column No. 106- Permanent Pastures and other Grazing Lands:-This includes all grazing lands whether they

are permanent pastures and meadows or not. Village common grazing land is included under this head.

(v)-Column No. 107- Land under Miscellaneous Tree Crops, etc.:- This includes all cultivable land which is not included in 'Net area sown' but is put to some agricultural uses. Lands under Causing trees, thatching grasses, bamboo bushes and other groves for fuel, etc. which are not included under 'Orchards' are classified under this category.

(vi)-Column No. 108- Cultivable Waste Land:- This includes lands available for cultivation, whether not taken up for cultivation or taken up for cultivation once but not cultivated during the current year and the last five years or more in succession for one reason or other. Such lands may be either fallow or covered with shrubs and jungles which are not put to any use. They may be assessed or unassessed and may lie in isolated blocks or within cultivated holdings. Land once cultivated but not cultivated for five years in succession is also included in this category at the end of the five years.

(vii)-Column No. 109- Fallow Lands other than Current Fallows:- This includes all lands which were taken up for cultivation but are temporarily out of cultivation for a period of not less than one year and not more than five years.

(viii)-Column No. 110- Current Fallows:- This represents cropped area, which is kept fallow during the current year. For example, if any seeding area is not cropped against the same year it may be treated as current fallow.

(ix)-Column No. 111- Net Area Sown:- This represents the total area sown with crops and orchards. Area sown more than once, in the same year is counted only once.

Column No. 112- Total Irrigated Land Area:- It includes all land which is cultivable and irrigated by any source of irrigation. The total irrigated area of the village has been given under this column.

Column No. 113- Total Un-Irrigated land Area:- Un-Irrigated area includes all land which is cultivable but not irrigated by any source of irrigation. The total un-irrigated land area of the village has been given under this column.

Column No. 114 to 118- Area Irrigated by source:- The areas irrigated by various source of irrigation in the village have been given under these columns. The different source of irrigation facilities available in the village are as follows: (i)-Canals(C)-Govt. or Pvt., (ii)-Wells/Tube-wells (W/TW), (iii)-Tanks/Lake(T/L), (iv)-Waterfall, (WF) and (v)-Others(O).

Columns No.119 to 121- Three most important commodities manufactured:- The names of three most important commodities manufactured in the village are indicated in this column.

C.D.Block level totals of the Village Directory:-

At the end of entries for the Village Directory of each C.D. Block, the totals of different columns are being given wherever possible. However, in case of some of the columns, it may not be possible to work out the CD Block level totals, in such cases the particular of relevant columns are being left blank against C.D.Block level.

Appendices to Village Directory:- The Village Directory also includes the following appendices:

Appendix -I: Summary showing total number of villages having Educational, Medical and other amenities in villages – C.D. Block level.

Appendix I A: Villages by number of Primary Schools.

Appendix I B: Villages by Primary, Middle and Secondary Schools.

Appendix I C: Villages with different sources of drinking water facilities available.

Appendix II: Villages with 5,000 and above population which do not have one or more amenities available.

Appendix -IV: C.D. Block wise list of inhabited villages where no amenity other than drinking water facility is available.

Appendix -V: Summary showing number of Villages not having Scheduled Caste population.

Appendix -VI: Summary showing number of Villages not having Scheduled Tribe population.

Appendix -VII A: List of villages according to the proportion of the Scheduled Castes to the total population by ranges.

Appendix- VII B: List of villages according to the proportion of the Scheduled Tribes to the total population by ranges.

Note explaining the abbreviations used in Town Directory 2011 Census:-

Statement I :- Status and Growth History:

Column 1 – Serial Number:- Self explanatory

Column 2:- Class, Name and civic status of town:-The Class presented according to population of the towns in 2011 Census is as follows:

Population	Class	Population	Class
100,000 and above	I	10,000 – 19,999	IV
50,000 – 99,999	II	5,000 – 9,999	V
20,000 – 49,999	III	Below - 5,000	VI

The following abbreviations are used to denote the Civic Status of the town.

Civic Status	Codes	Civic Status	Codes
i-Municipal Corporation	M.Corp.	xii – Notified Town Area	NTA
ii-Municipal Committee	MC	xiii – Industrial Notified Area	INA
iii-Municipal Council	M Cl	xiv – Industrial Township	ITS
iv-City Municipal Council	CMC	xv – Township	TS
v-Town Municipal Council	TMC	xvi – Town Panchayat	TP
vi- Municipal Board	MB	xvii – Nagar Panchayat	NP
Vii –Municipality	M	xviii – Town Committee/ Town Area Committee	TC
viii- Cantonment Board/Cantonment	CB	xix – Small Town Committee	ST
ix- Notified Area	NA	xx – Estate Office	EO
x –Notified Town	NT	xxi –Gram Panchayat	GP
xi - Notified Area Committee/ Notified Area Council	NAC	xxii – Census Town	CT

Column 3 - 25: - These columns are self explanatory

Statement II: - Physical Aspects and Location of town, 2009.

Column 1 - 2 Serial number and Name of town: -Self explanatory

Columns 3 to 5 - Physical Aspects:-In these columns the Rainfall and Maximum and Minimum Temperature of the town is recorded.

Columns 6 to 12:-Name and road distance of the town (in km.) from the State headquarters, District headquarters, Sub-divisional/Taluk/Tahsil/ Police station/Development Block/Island HQ., Nearest city with population of one lakh and more, Nearest city with population of five lakh and more, Railway station and Bus route is recorded in these columns respectively. If the names mentioned in these columns are the same as the referent town itself, the distance is recorded as (0) zero.

Statement III – Civic and other Amenities, 2009:-

Column 1 - 2 Serial number and Name of town: -Self explanatory

Column 3 – Road length (in km.):-The information about the road length (in km.) within the limit of the town is recorded in this column.

Columns 4 to 7- System of drainage: - The system of drainage available in the town is indicated in these columns by the following codes:

System of drainage	Codes
Open drainage	OD
Closed drainage	CD
Both drainage	BD

Columns 8 to 11-Number of latrines: - The number of various types of latrines available in the town is indicated in these columns.

Columns No. 12 & 13 – Protected water supply: - The information on source of water supply and system of water storage with capacity available in the town are given in these columns in the following codes:

Column 12 (Source of water supply):-

Tap water	T
Tube-well water	TW
Tank Water	TK
Well water	W

Column 13 (System of water storage):-

Over Head Tank	OHT
Service Reservoir	SR
River Infiltration Gallery	RIG
Bore Well Pumping System	BWP
Pressure Tank	PT

The information on 2 major source of water supply is given in column 12 and the system of water storage with capacity against each in kilo-litres (in bracket) is presented in column 13.

Column No. 14 Fire Fighting Service: - In case the fire fighting service is available in the referent town, 'yes' is recorded. If the facility is not available within the town, the name of the nearest place having this facility with its distance from the referent town is recorded.

Column No. 15 to 19- Electrification (Number of connections):- Different types of electric connections are shown in these columns, i.e., Domestic, Industrial, Commercial, Road lighting (points) and others.

Statement IV: Medical Facilities, 2009:-

Column No. 1 - 2 Serial number and Name of town: -Self explanatory

Column No. 3 to 13 :- The number of various medical institutions such as Hospitals, Dispensaries, Health Center, Family Welfare Center, Maternity and Child Welfare Center, Maternity Homes, T.B. Hospital/clinic, Nursing Homes, Charitable Hospital/Nursing Home, Mobile Health Clinic

and Others as available in the town, are indicated in these columns (along with number of beds in brackets).

If a medical facility is not available in the town, the name of the nearest place and its distance in kilometers from the town where the facility available is mentioned.

Column No. 14 - Veterinary Hospital:-The Number of Veterinary Hospitals available in the town is given in this column.

Column No. 15 - Medicine Shop:-The number of Medicine shops available in the town is given in this column.

Statement V: Educational, Recreational and Cultural Facilities, 2009:-

Column No. 1 - 2 Serial number and Name of town: -Self explanatory

Column No. 3 to 15 Educational Facilities:-The information on number of Primary school, Middle school, Secondary school, Senior Secondary school, Arts/Science/ Commerce colleges (of degree level and above), Medical colleges, Engineering colleges, Management Institute/Colleges, Polytechnics, Recognized Shorthand, Typewriting and vocational training Institutions, Non-formal Education Center (Sarva Shiksha Abhiyan Center), Special School for disabled and Others available in the town, are indicated in these columns.

If an educational facility is not available in the town, the name of the nearest place and its distance in kilometers from the town where the facility available is mentioned.

Column No. 16 to 23 – Number of Social, Recreational and Culture Facilities :- The information on number of Home Orphanage, Working Women's Hostels, No. of Old Age Home, Stadium, Cinema Theatre, Auditorium/Community halls, Public libraries and Reading rooms available in the town are given under these column.

Statement VI: Industry and Banking 2009:-

Column No. 1 - 2 Serial number and Name of town: -Self explanatory

Column No. 3 to 5 - Names of three most important commodities manufactured: - The names of three most important commodities manufactured in the town are given under these columns.

Column No. 6 to 8 - Number of banks: - The number of banks available in the referent town both Commercial and Co-operative banks are recorded against these columns.

Column No. 9 & 10 – Number of Agricultural and Non Agricultural Credit Societies : - The number of Agricultural and Non Agricultural Credit Societies available in the referent town are given in these columns.

Statement VII: Civic and other Amenities in Slums, 2009:-

This statement VII provides information on civic and other amenities in all slums whether notified or not and for all towns having statutory bodies, like Municipality, Municipal Corporation, Town area committee etc.

VILLAGE AND TOWN DIRECTORY

VILLAGE AND TOWN DIRECTORY

Brief Note on Village and Town Directory

Village Directory

Village Directory provides micro level data, which will help the planners in formulation of micro-level developmental plans, as the C. D. Block is the lowest administrative unit for developmental planning. Village wise information regarding the availability of certain basic amenities and facilities within the village, as also that of the manner of utilization of the land in the concerned village are furnished in the village directory. The village directory format adopted for the 2011 Census has 396 columns whereas in the 2001 Census there were 23 columns. In 2011 VD/TD, unlike 2001 VD/TD, new items are added, keeping in view of the pace of economic development in the country. The first 23 columns of the tabulation statement, relates to location particulars of the village with location code i.e., State, District, Taluk, C.D. Block, name of the Gram Panchayat and village and its distance from the district and taluk headquarter and nearest statutory town. Column 24-31 gives the details of area, number of households and population of the village as per 2011 Census. Column 32-357 relate to the availability/non-availability of basic amenities such as educational, medical, drinking water, drainage and sanitation, transport and communication, bank, agricultural, non-agricultural and other credit societies and other miscellaneous facilities such as self-help group, anganwadi, ASHA workers, cinema/video hall, community centre, sports

club, library, reading room, newspaper etc. Column 357-378 is related to availability of power supply in the village and the most important commodities (agricultural, manufactured and handicraft). Amenities available within the villages are shown in the respective columns and if a particular amenity especially schools, colleges, health centres, transport, communication, banking and recreational facilities are not available in the village, the distance in broad ranges viz., <5 km., 5-10 km and 10+ km. of nearest place where the facility available to that particular village is indicated with codes 'a', 'b' and 'c' respectively. Column 379-396 provide information regarding land use (i.e., area under different types of land use in hectares rounded to two decimal places) such as forest, irrigated land by source of irrigation, unirrigated, barren and uncultivable, culturable waste, fallow lands, current fallow lands and area under non-agricultural uses.

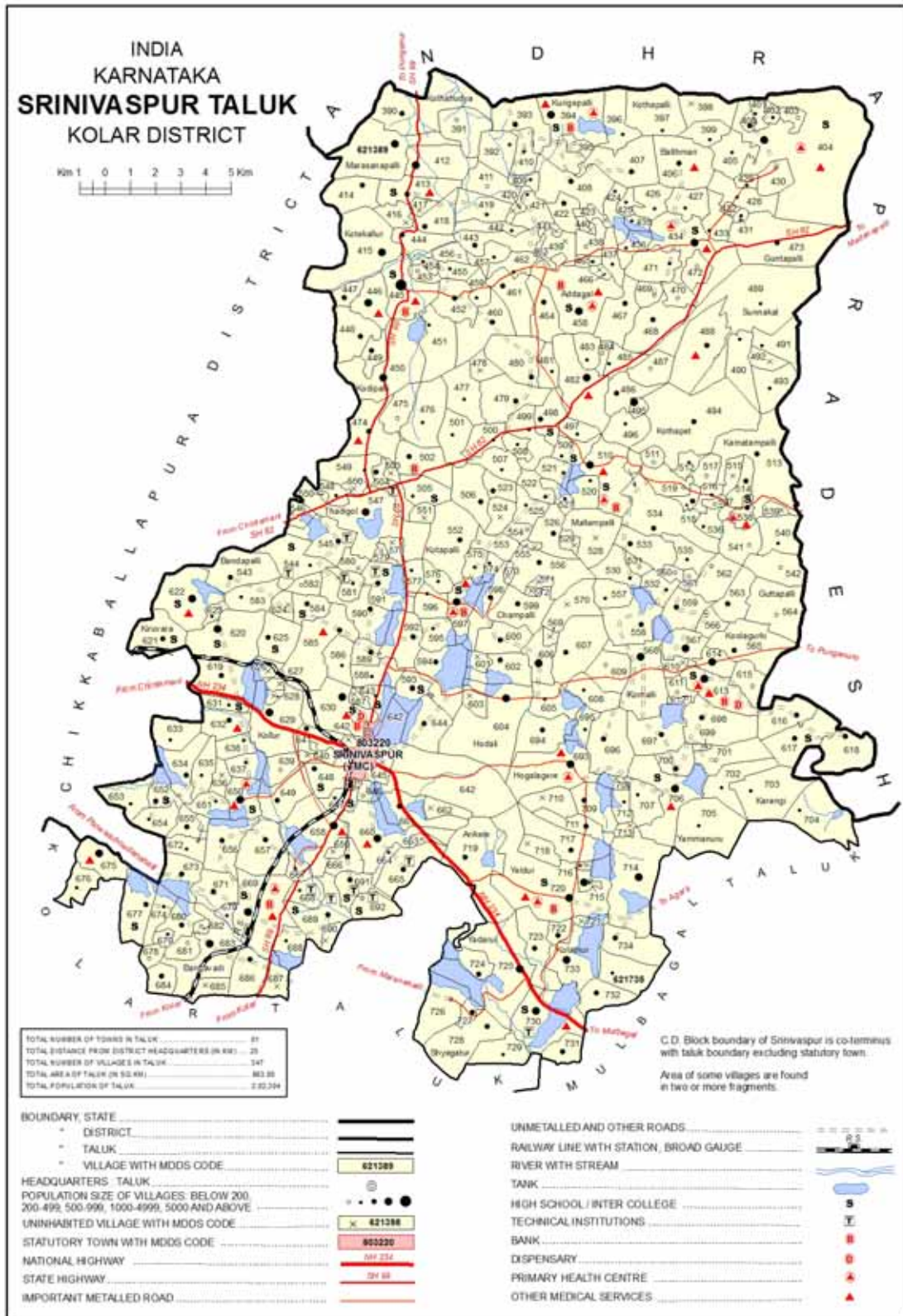
Town Directory

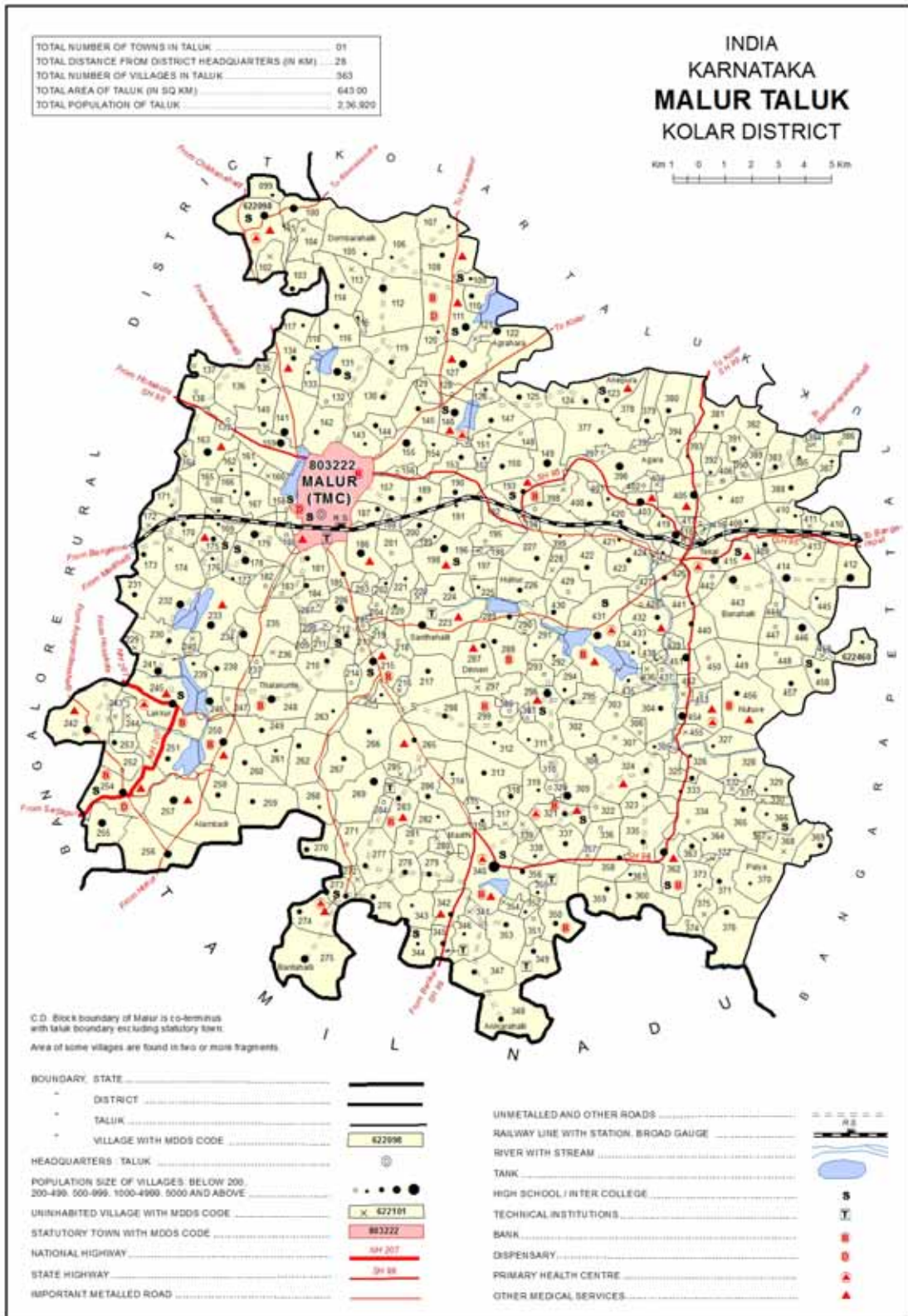
The Town Directory section contains seven statements (I to VII) which furnish information on all the statutory towns in the district, on aspect such as growth history, physical aspects and location of towns, civic and other amenities in the town, medical, educational, recreational and cultural facilities, trade and commerce, industry and banking in the towns, civic and other amenities in the slum areas of the town.

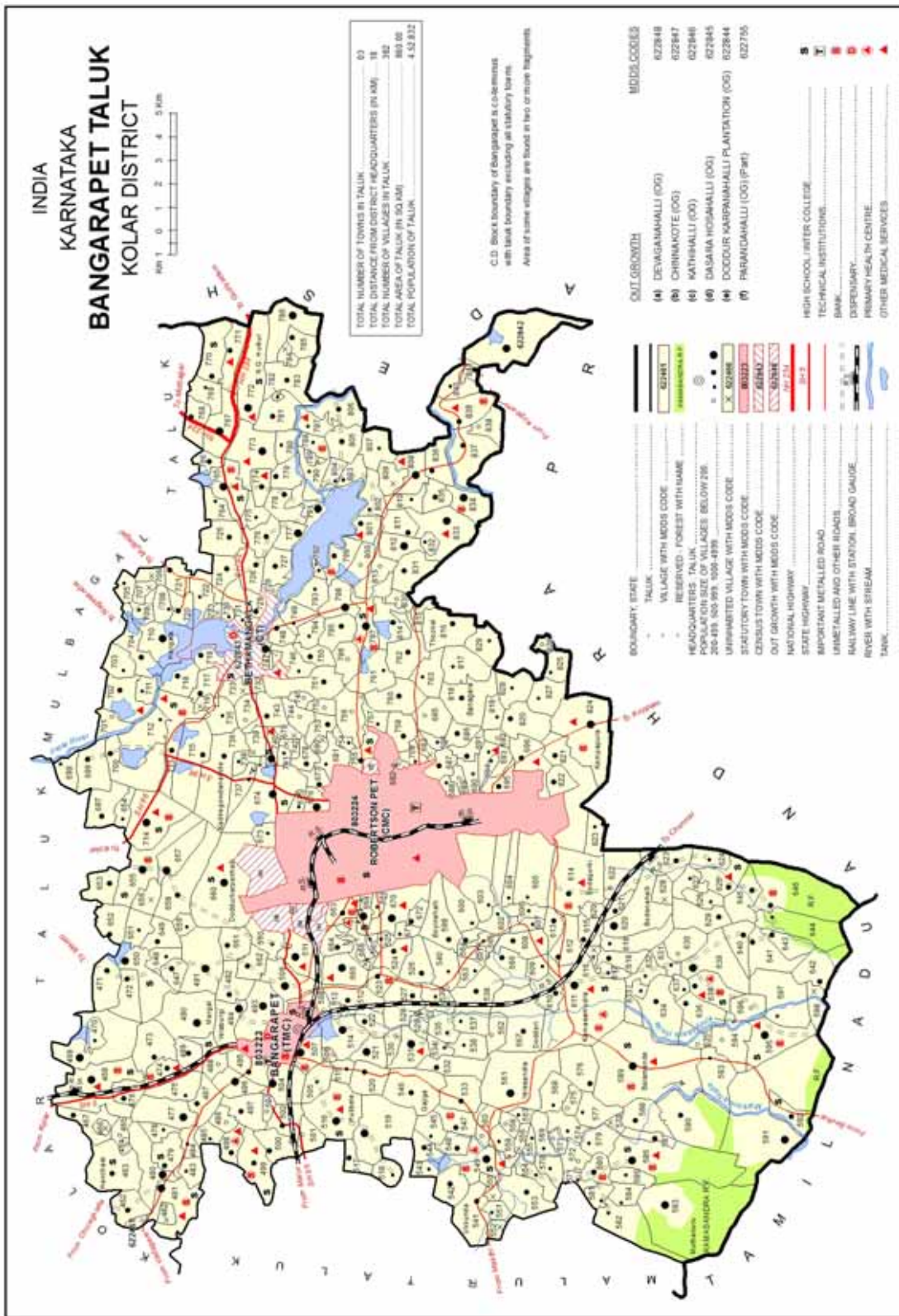
LIST OF VILLAGES MERGED IN TOWNS AND OUTGROWTHS AT 2011 CENSUS.

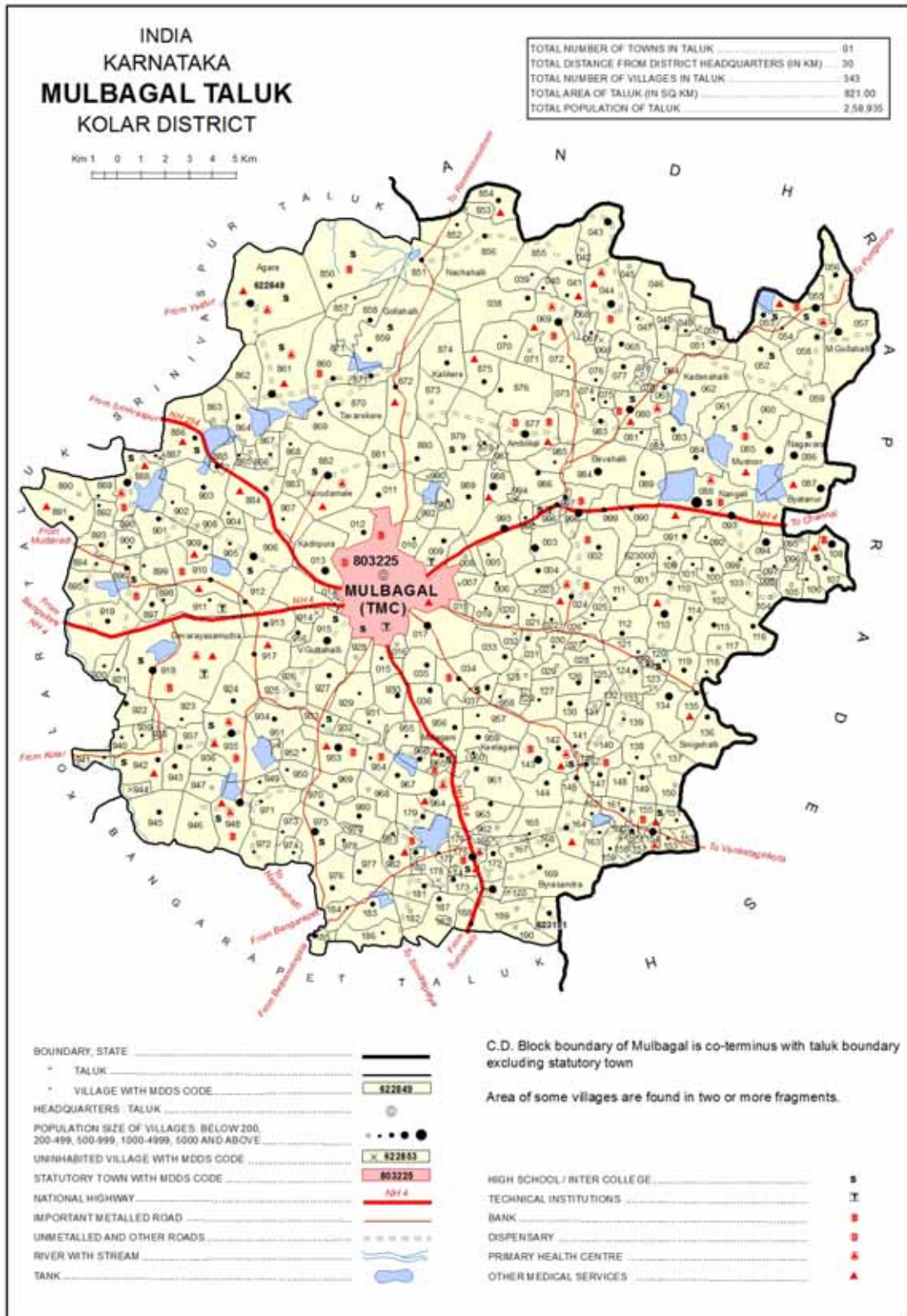
Area (in Hectares)

Sl. No.	Name of the Taluk	Name of the Town	Name of the Village with MDDS Code No.	Total Geographical Area	Rural component	Urban component
1	2	3	4	5	6	7
1	Bangarapet	Bethamangala (CT)	Bethamangala '622843	820.00	-	820.00









Alphabetical list of Villages (C.D.block wise)

Name of the District: Kolar

Name of the CD Block: Srinivaspur

Sl. No.	Name of Village	2011 Census Location Code Number	2001 Census Location Code Number
1	2	3	4
1	A.Vyapalapalli	621457	01856900
2	Achampalli	621714	01882600
3	Adavichambakur	621563	01867500
4	Adavikurapalli	621718	01883000
5	Addagal	621458	01857000
6	Adirajapalli	621444	01855600
7	Agrahara	621456	01856800
8	Agrahara	621654	01876600
9	Alambagiri	621619	01873100
10	Alavatta	621622	01873400
11	Amani Narasimhanayakanakere	621463	01857500
12	Amani Thirumalappa Nayakana Kere	621423	01853500
13	Amani Vasanthanayakanakere	621439	01855100
14	Ammagaripet	621490	01860200
15	Anchiganahalli	621672	01878400
16	Anepalli	621429	01854100
17	Apparasanahalli	621611	01872300
18	Aramakalahalli	621635	01874700
19	Arikere	621719	01883100
20	Arikunte	621584	01869600
21	Attikunte	621707	01881900
22	Avaganapalli	621449	01856100
23	Avalakuppa	621644	01875600
24	Bachuvaripalli	621535	01864700
25	Baddipalli	621409	01852100
26	Bagalahalli	621676	01878800
27	Balevaripalli	621402	01851400
28	Balthmari	621406	01851800
29	Banalapalli	621540	01865200
30	Bandapalli	621543	01865500
31	Bandarlapalli	621417	01852900
32	Bangavadi	621683	01879500
33	Basavanapalli	621427	01853900
34	Basavanatta	621687	01879900
35	Bathalaguttapalli	621455	01856700
36	Battalapura	621716	01882800
37	Bayapalli	621452	01856400
38	Beerganahalli	621724	01883600
39	Bhimaguttapalli	621459	01857100

Alphabetical list of Villages (C.D.block wise)

Name of the District: Kolar

Name of the CD Block: Srinivaspur

SI. No.	Name of Village	2011 Census Location Code Number	2001 Census Location Code Number
1	2	3	4
40	Bhogamvaripalli	621435	01854700
41	Bissanahalli	621674	01878600
42	Bodireddipalli	621403	01851500
43	Bommareddipalli	621416	01852800
44	Booraganahalli	621681	01879300
45	Boyinachapalli	621641	01875300
46	Boyipenta	621572	01868400
47	Brahmanapalli	621562	01867400
48	Buragamakalapalli	621467	01857900
49	Burakayalakote	621527	01863900
50	Byapalli	621589	01870100
51	Bykothuru	621418	01853000
52	Byraganapalli	621413	01852500
53	Byrapalli	621643	01875500
54	C. Hosuru	621655	01876700
55	Chakapalli	621499	01861100
56	Chakarlappalli	621583	01869500
57	Chaldiganahalli	621658	01877000
58	Champalli	621599	01871100
59	Channaiahgaripalli	621616	01872800
60	Chigarekunte	621524	01863600
61	Chikapura	621690	01880200
62	Chikkakondamari	621475	01858700
63	Chikkarangepalli	621483	01859500
64	Chikkathimmanahalli	621576	01868800
65	Chikkevaripalli	621401	01851300
66	Chilakalanatha	621529	01864100
67	Chilepalli	621448	01856000
68	Chillarpalli	621414	01852600
69	Chinnagepalli	621578	01869000
70	Chinnepalli	621560	01867200
71	Chintakunte	621662	01877400
72	Chintamakalapalli	621727	01883900
73	Chintamanipalli	621400	01851200
74	Chirkorapalli	621469	01858100
75	Chiruvanahalli	621656	01876800
76	Chokkanapalli	621605	01871700
77	Chokkareddipalli	621574	01868600
78	Chowdanahalli	621633	01874500

Alphabetical list of Villages (C.D.block wise)

Name of the District: Kolar

Name of the CD Block: Srinivaspur

SI. No.	Name of Village	2011 Census Location Code Number	2001 Census Location Code Number
1	2	3	4
79	Dalasanur	621669	01878100
80	Dasara Thimmanahalli	621607	01871900
81	Devalapalli	621602	01871400
82	Devareddipalli	621525	01863700
83	Devasandra (K.G.)	621603	01871500
84	Diguvachinthapalli	621443	01855500
85	Diguvamarampalli	621451	01856300
86	Diguvapalli	621420	01853200
87	Diguvapalli	621557	01866900
88	Dimbala	621598	01871000
89	Doddabandarlahalli	621501	01861300
90	Doddamaladoddi	621625	01873700
91	Doddapalli	621596	01870800
92	Doddaraguladinne	621610	01872200
93	Dombarapalli	621431	01854300
94	Dwarasandra	621632	01874400
95	Ejakunte	621570	01868200
96	Gandlahalli	621680	01879200
97	Gandlapalli	621580	01869200
98	Ganganahalli	621639	01875100
99	Ganganatta	621701	01881300
100	Gangannagaripalli	621536	01864800
101	Gijiganahalli	621695	01880700
102	Gollapalli . S	621512	01862400
103	Gollapalli. K	621481	01859300
104	Gopalapura	621608	01872000
105	Gorivimakalapalli	621521	01863300
106	Gottikunte	621717	01882900
107	Gowdahalli	621684	01879600
108	Gowdathatagadde	621495	01860700
109	Gownipalli	621445	01855700
110	Gudipalli	621393	01850500
111	Gudisivaripalli	621426	01853800
112	Gullakunte	621544	01865600
113	Gummareddypura	621689	01880100
114	Gundamnatta	621666	01877800
115	Gundedu	621507	01861900
116	Guntapalli	621473	01858500
117	Guntavaripalli	621561	01867300

Alphabetical list of Villages (C.D.block wise)

Name of the District: Kolar

Name of the CD Block: Srinivaspur

Sl. No.	Name of Village	2011 Census Location Code Number	2001 Census Location Code Number
1	2	3	4
118	Guttapalli	621564	01867600
119	Harlakunte	621734	01884600
120	Hebbata	621660	01877200
121	Hodali	621604	01871600
122	Hogalagere	621693	01880500
123	Hoohalli	621688	01880000
124	Hosahalli	621668	01878000
125	Hosahalli	621711	01882300
126	Hosahudya	621411	01852300
127	Iladoni	621534	01864600
128	Imarakunte	621606	01871800
129	Inimakalapalli	621587	01869900
130	J.Thimmasandra	621620	01873200
131	Jalagundlapalli	621478	01859000
132	Jangamasettipalli	621551	01866300
133	Jannapalli	621530	01864200
134	Jathavarthapalli	621432	01854400
135	Jeedimakalapalli (P)	621518	01863000
136	Jeedimakalapalli (S)	621491	01860300
137	Jinkalavaripalli	621488	01860000
138	Jokunte	621708	01882000
139	Kaadu Devandlahalli	621673	01878500
140	Kadirampalli	621407	01851900
141	Kallukunte	621696	01880800
142	Kallur	621630	01874200
143	Kamalavaripalli	621504	01861600
144	Kamatampalli	621513	01862500
145	Kamatampalli	621545	01865700
146	Kambalapalli	621461	01857300
147	Kambalapalli	621590	01870200
148	Kanagamakalapalli	621581	01869300
149	Kandlevaripalli	621471	01858300
150	Kaniganapalli	621595	01870700
151	Kannampalli	621542	01865400
152	Kannampalli	621704	01881600
153	Kappalli	621549	01866100
154	Karangi	621703	01881500
155	Karipalli	621447	01855900
156	Kasettipalli	621502	01861400

Alphabetical list of Villages (C.D.block wise)**Name of the District: Kolar****Name of the CD Block: Srinivaspur**

Sl. No.	Name of Village	2011 Census Location Code Number	2001 Census Location Code Number
1	2	3	4
157	Katamguntapalli	621391	01850300
158	Katara Muddalahalli	621638	01875000
159	Kattibissanahalli	621723	01883500
160	Kempareddigaripalli	621465	01857700
161	Ketheganahalli	621661	01877300
162	Kiruvara	621621	01873300
163	Kodicheruvu	621691	01880300
164	Kodipalli	621450	01856200
165	Kokkantaripalli	621537	01864900
166	Kolathur	621733	01884500
167	Kollur	621629	01874100
168	Kondamari	621474	01858600
169	Kondasandra	621522	01863400
170	Koneti Thimmanahalli	621670	01878200
171	Koolagurki	621565	01867700
172	Koosandra	621506	01861800
173	Koppavaripalli	621480	01859200
174	Kornalli	621568	01868000
175	Kostenahalli	621682	01879400
176	Kotaballapalli	621533	01864500
177	Kotapalli	621552	01866400
178	Kotekallur	621415	01852700
179	Kothahudya	621390	01850200
180	Kothapalli	621397	01850900
181	Kothapalli	621500	01861200
182	Kothapet	621494	01860600
183	Kothur	621586	01869800
184	Kothur (A)	621392	01850400
185	Kotraguli	621600	01871200
186	Kottevaripalli	621398	01851000
187	Krishnapura	621519	01863100
188	Kummakunte	621588	01870000
189	Kundathavaripalli	621438	01855000
190	Kuppahalli	621671	01878300
191	Kurigeipalli	621394	01850600
192	Kurubarahalli	621678	01879000
193	Kurumakalapalli	621579	01869100
194	Kurupalli (K)	621476	01858800
195	Kurupalli (M)	621487	01859900

Alphabetical list of Villages (C.D.block wise)

Name of the District: Kolar

Name of the CD Block: Srinivaspur

Sl. No.	Name of Village	2011 Census Location Code Number	2001 Census Location Code Number
1	2	3	4
196	Lakkavaddipalli	621515	01862700
197	Lakshmanapura	621553	01866500
198	Lakshmipura	621510	01862200
199	Lakshmisagara	621508	01862000
200	Lakshmisagara	621730	01884200
201	Lingapura	621531	01864300
202	Lingarajapura	621663	01877500
203	Locheruvapalli	621575	01868700
204	M.Thummalapalli	621428	01854000
205	Machubaripalli	621541	01865300
206	Madarankapalli	621470	01858200
207	Malamotakpalli	621430	01854200
208	Mallampalli	621528	01864000
209	Manchineellakote	621482	01859400
210	Mandyala	621468	01858000
211	Maniganahalli	621585	01869700
212	Manjevaripalli	621433	01854500
213	Manjevaripalli	621573	01868500
214	Manjulanagera	621729	01884100
215	Marasanapalli	621389	01850100
216	Marellapalli	621492	01860400
217	Marepalli	621505	01861700
218	Marimakalapalli	621486	01859800
219	Mastenahalli	621677	01878900
220	Matakansandra	621617	01872900
221	Meesaganapalli	621665	01877700
222	Mogilahalli	621649	01876100
223	Mothakapalli	621566	01867800
224	Muddepalli	621514	01862600
225	Mudimadugu	621404	01851600
226	Mudivaripalli	621436	01854800
227	Mulagollapalli	621493	01860500
228	Muthakapalli	621706	01881800
229	Nachagadde	621546	01865800
230	Nagedepalli	621593	01870500
231	Nakkalavaripalli	621466	01857800
232	Nallapalli (H)	621646	01875800
233	Nallapalli (K)	621628	01874000
234	Nallappareddipalli	621569	01868100

Alphabetical list of Villages (C.D.block wise)**Name of the District: Kolar****Name of the CD Block: Srinivaspur**

Sl. No.	Name of Village	2011 Census Location Code Number	2001 Census Location Code Number
1	2	3	4
235	Nambihalli	621650	01876200
236	Nambuvaripalli	621509	01862100
237	Narasimhapura (K.G.)	621627	01873900
238	Narayanapura	621698	01881000
239	Naruvamakalapalli	621556	01866800
240	Neelakantapura	621555	01866700
241	Neelatur	621709	01882100
242	Nelavanki	621498	01861000
243	Nernahalli	621697	01880900
244	Nilaturu	621592	01870400
245	Noolapura	621679	01879100
246	Obepalli	621664	01877600
247	Ojalapalli	621614	01872600
248	Pacharamakalapalli	621496	01860800
249	Padathimmanahalli	621692	01880400
250	Palya	621657	01876900
251	Panasamakalapalli	621647	01875900
252	Pandivaripalli	621516	01862800
253	Pathaballapalli	621558	01867000
254	Pathagownipalli	621453	01856500
255	Pathagundamnatta	621659	01877100
256	Pathakote	621520	01863200
257	Pathamuthakapalli	621700	01881200
258	Pathanelavanki	621479	01859100
259	Pathapalli	621631	01874300
260	Pathapalli	621710	01882200
261	Pathur	621408	01852000
262	Payaregaripalli	621699	01881100
263	Peddachapali	621640	01875200
264	Peddapalli	621712	01882400
265	Pedduru	621410	01852200
266	Pegalapalli	621567	01867900
267	Pillakunte	621582	01869400
268	Pindiganagara	621735	01884700
269	Poolaguntapalli	621412	01852400
270	Pottepalli	621440	01855200
271	Pulugurkote	621538	01865000
272	Purnapalli	621559	01867100
273	Raghunathapura	621399	01851100

Alphabetical list of Villages (C.D.block wise)

Name of the District: Kolar

Name of the CD Block: Srinivaspur

Sl. No.	Name of Village	2011 Census Location Code Number	2001 Census Location Code Number
1	2	3	4
274	Raghunathapura	621615	01872700
275	Ragimakalapalli	621539	01865100
276	Rajagundlapalli	621618	01873000
277	Rajapalli	621550	01866200
278	Ramapura	621612	01872400
279	Ramapura	621624	01873600
280	Ramapura	621713	01882500
281	Rayalpad	621434	01854600
282	Reddimpalli	621523	01863500
283	Reddivaripalli (G)	621454	01856600
284	Reddivaripalli (R)	621395	01850700
285	Ronur	621597	01870900
286	Sanakamvaripalli	621437	01854900
287	Sathandahalli	621637	01874900
288	Sathanurapalli	621517	01862900
289	Seegahalli	621577	01868900
290	Segehalli	621715	01882700
291	Seeglapalya	621548	01866000
292	Seethareddihalli	621722	01883400
293	Settiahalli	621634	01874600
294	Settivaripalli	621441	01855300
295	Sheshapura	621731	01884300
296	Sheshapura (K.G.)	621511	01862300
297	Shyagatur	621728	01884000
298	Siddanahalli	621636	01874800
299	Somayajilapalli	621613	01872500
300	Sonnapalli	621477	01858900
301	Srinivaspur (Rural)	621642	01875400
302	Srinivaspur Amanikere	621645	01875700
303	Subbagundlapalli	621497	01860900
304	Sunnaguttapalli	621554	01866600
305	Sunnaguttapalli	621626	01873800
306	Sunnakal	621489	01860100
307	Thadigol	621547	01865900
308	Thamatampalli	621422	01853400
309	Thamepalli	621601	01871300
310	Thammareddigaripalli	621484	01859600
311	Thanterlapalli	621532	01864400
312	Thernahalli	621675	01878700

Alphabetical list of Villages (C.D.block wise)**Name of the District: Kolar****Name of the CD Block: Srinivaspur**

Sl. No.	Name of Village	2011 Census Location Code Number	2001 Census Location Code Number
1	2	3	4
313	Thimmanapalli	621460	01857200
314	Thimmasandra (R)	621594	01870600
315	Thinnalli	621694	01880600
316	Thoopalli	621485	01859700
317	Thorlavaripalli	621442	01855400
318	Thummalapalli (G)	621446	01855800
319	Thummalavaripalli	621464	01857600
320	Thupalli	621623	01873500
321	Unikili	621648	01876000
322	Uppakunte	621732	01884400
323	Upparapalli	621425	01853700
324	Upparapalli	621526	01863800
325	Vadigepalli (S)	621726	01883800
326	Vadigepalli .K	621702	01881400
327	Valagemahalli	621686	01879800
328	Valasapenta	621571	01868300
329	Vangasavaripalli	621396	01850800
330	Varatanahalli	621651	01876300
331	Veerasandra	621721	01883300
332	Veerthimmanahalli	621609	01872100
333	Vempalli	621421	01853300
334	Venkatapura	621685	01879700
335	Vyapalahalli	621405	01851700
336	Vyshnavaripalli	621503	01861500
337	Y.Hosakote	621652	01876400
338	Yachanapalli	621591	01870300
339	Yadaganapalli	621419	01853100
340	Yadarur	621725	01883700
341	Yagavachinthapalli	621462	01857400
342	Yaluvahalli	621667	01877900
343	Yaluvakunte	621653	01876500
344	Yammanuru	621705	01881700
345	Yeldur	621720	01883200
346	Yendaguttapalli	621472	01858400
347	Yeramvaripalli	621424	01853600

Alphabetical list of Villages (C.D.block wise)

Name of the District: Kolar

Name of the CD Block: Kolar

Sl. No.	Name of Village	2011 Census Location Code Number	2001 Census Location Code Number
1	2	3	4
1	Abbani	622077	01918800
2	Achatnahalli	621834	01894500
3	Adikethota	621743	01885400
4	Agnihalli	621986	01909700
5	Agrahara Somarasanahalli	622096	01920700
6	Ajjapalli	622058	01916900
7	Alahalli	621863	01897400
8	Allidinne	622042	01915300
9	Ammanallur	621738	01885000
10	Ammerahalli	622022	01913300
11	Analakunte	621931	01904200
12	Andiganahalli	622090	01920100
13	Ankathatti	621903	01901400
14	Annenahalli	621942	01905300
15	Annihalli	621972	01908300
16	Appasandra	621833	01894400
17	Arabikothanur	621848	01895900
18	Arahalli	621989	01910000
19	Aralimaradahosahalli	621962	01907300
20	Arinaganahalli	621957	01906800
21	Balagere	621895	01900600
22	Balanagenahalli	621774	01888500
23	Banakanahalli	621864	01897500
24	Bandur Krishnapura	622049	01916000
25	Barandahalli	622010	01912100
26	Basavanatha	622027	01913800
27	Bedli	621763	01887400
28	Beechagondahalli	621746	01885700
29	Beeramanahalli	621992	01910300
30	Begli	622038	01914900
31	Begli Benjenahalli	622039	01915000
32	Begli Hosahalli	622035	01914600
33	Belaganahalli	622066	01917700
34	Belamarnahalli	621795	01890600
35	Bellahalli	621745	01885600
36	Bellambari	621959	01907000
37	Bellur	621821	01893200
38	Bennangur	621964	01907500
39	Besthenahalli	621970	01908100

Alphabetical list of Villages (C.D.block wise)

Name of the District: Kolar

Name of the CD Block: Kolar

SI. No.	Name of Village	2011 Census Location Code Number	2001 Census Location Code Number
1	2	3	4
40	Betta Benajanahalli	621870	01898100
41	Bettadahosahalli	622016	01912700
42	Bettahalli	621872	01898300
43	Bettahosapura	621804	01891500
44	Bhatrahalli	622075	01918600
45	Bheemapura	621917	01902800
46	Bhuvanahalli	621794	01890500
47	Bommasandra	621918	01902900
48	Bussanahalli	621928	01903900
49	Byalahalli	621983	01909400
50	Byappanahalli	621932	01904300
51	Bychapura	621868	01897900
52	Byrandahalli	621776	01888700
53	Byrasandra	621824	01893500
54	Chadumanahalli	622060	01917100
55	Chakarasanahalli	621823	01893400
56	Chaldiganahalli	621737	01884900
57	Challahalli	621846	01895700
58	Chaluvanahalli	621858	01896900
59	Chamarahalli	622091	01920200
60	Chandrasekarapura	621792	01890300
61	Chanjimala	621777	01888800
62	Channappanahalli	621799	01891000
63	Channapura	621904	01901500
64	Channarayapura	622064	01917500
65	Channasandra	621748	01885900
66	Charaladinne	622078	01918900
67	Chatrakodihalli	622034	01914500
68	Chikka Kurubarahalli	621951	01906200
69	Chikkahasala	622033	01914400
70	Chikkaiyyur	621852	01896300
71	Chikkanahalli	621871	01898200
72	Chikkavallabi	621814	01892500
73	Chillapalli	621967	01907800
74	Chillapalli Amanikere	621974	01908500
75	Chinnapura	621885	01899600
76	Chinnapura	622008	01911900
77	Chinnenahalli	622040	01915100
78	Chitnahalli	621905	01901600

Alphabetical list of Villages (C.D.block wise)

Name of the District: Kolar

Name of the CD Block: Kolar

Sl. No.	Name of Village	2011 Census Location Code Number	2001 Census Location Code Number
1	2	3	4
79	Chokkahalli	621843	01895400
80	Chokkapura	621817	01892800
81	Cholaghatta	621757	01886800
82	Cholaghatta	622041	01915200
83	Chowdadenahalli	621815	01892600
84	Chowdadenahalli	621856	01896700
85	Chunchedenahalli	621853	01896400
86	Dadireddihalli	621947	01905800
87	Danavahalli	621809	01892000
88	Dandiganahalli	621888	01899900
89	Devanapura	621886	01899700
90	Devarahalli	621760	01887100
91	Dhanamatanahalli	621807	01891800
92	Dimba	622045	01915600
93	Dimba Chamanahalli	622046	01915700
94	Dinnahalli	621924	01903500
95	Dinnehosahalli	621810	01892100
96	Dodda Kurubarahalli	621953	01906400
97	Doddahasala	622032	01914300
98	Doddaiyyur	621850	01896100
99	Doddavallabi	621811	01892200
100	Doddnahalli	622070	01918100
101	Ekamballi	622031	01914200
102	Gaddekannur	622005	01911600
103	Gajaladinne	622025	01913600
104	Ganeshapura	621991	01910200
105	Gangapura	622094	01920500
106	Gangarasanahalli	621976	01908700
107	Gangatta	621961	01907200
108	Garudanahalli	621845	01895600
109	Garudapalya	621818	01892900
110	Garudapalya	621973	01908400
111	Ghatta Halli	621944	01905500
112	Girijampete	621781	01889200
113	Girnahalli	622071	01918200
114	Gooliganahalli	621981	01909200
115	Gopasandra	621969	01908000
116	Gottihalli	621912	01902300
117	Gowdahalli	621919	01903000

Alphabetical list of Villages (C.D.block wise)

Name of the District: Kolar

Name of the CD Block: Kolar

Sl. No.	Name of Village	2011 Census Location Code Number	2001 Census Location Code Number
1	2	3	4
118	Guddanapura	621851	01896200
119	Gudigondanahalli	621790	01890100
120	Guraganjigurki	621866	01897700
121	Gurrappanahalli	622092	01920300
122	Guttahalli	621869	01898000
123	Guttahalli	621808	01891900
124	Hale Somarasanahalli	622093	01920400
125	Haleri	621900	01901100
126	Handrahalli	621805	01891600
127	Hanumanthapura	621933	01904400
128	Haralakunte	622085	01919600
129	Harati	622088	01919900
130	Haratimallandahalli	622086	01919700
131	Harjenahalli	621786	01889700
132	Harohalli	622023	01913400
133	Havalegowdana Hosur	621946	01905700
134	Helavanahalli	621927	01903800
135	Hodalavadi	622009	01912000
136	Hogari	622015	01912600
137	Hogari Gollahalli	621844	01895500
138	Holali	622068	01917900
139	Hollamballi	622069	01918000
140	Holur	621950	01906100
141	Honnenahalli	622029	01914000
142	Hoohalli	621988	01909900
143	Horakere	621838	01894900
144	Hullankallu	621784	01889500
145	Huthur	622067	01917800
146	Iragasandra	621765	01887600
147	Iragasandra	622050	01916100
148	Itharasanahalli	621963	01907400
149	Jaderi	621948	01905900
150	Jambapura	621759	01887000
151	Jangalahalli	621875	01898600
152	Jangamabasapura	622076	01918700
153	Jangamagurjenahalli	621935	01904600
154	Jannaghata	621914	01902500
155	Jannapalli	621940	01905100
156	Jayasandra	621958	01906900

Alphabetical list of Villages (C.D.block wise)

Name of the District: Kolar

Name of the CD Block: Kolar

Sl. No.	Name of Village	2011 Census Location Code Number	2001 Census Location Code Number
1	2	3	4
157	Jodi Holur	621943	01905400
158	Joohalli	622014	01912500
159	K.G.Mylasandra	621749	01886000
160	Kadagattur	621771	01888200
161	Kadahalli	621742	01885300
162	Kadripura	621764	01887500
163	Kadripura	622012	01912300
164	Kakinatha	621908	01901900
165	Kalahastipura	622061	01917200
166	Kalkere	621812	01892300
167	Kallandur	622036	01914700
168	Kallipura	622030	01914100
169	Kallur	621916	01902700
170	Kalva	621813	01892400
171	Kamadenahalli	622000	01911100
172	Kamandahalli	621775	01888600
173	Kammasandra	621965	01907600
174	Kapasiddanahalli	621854	01896500
175	Karahalli	621985	01909600
176	Karenahalli	621744	01885500
177	Karudabande Hosahalli	621830	01894100
178	Keelukote	622019	01913000
179	Kembathanahalli	621910	01902100
180	Kembodi	622059	01917000
181	Kenchapura	622087	01919800
182	Kendatti	621849	01896000
183	Kendatti Gollahalli	621836	01894700
184	Khajikallahalli	621835	01894600
185	Kithandur	621911	01902200
186	Kodi Kannur	622011	01912200
187	Kodi Ramasandra	622028	01913900
188	Kodihalli	621884	01899500
189	Kogilahalli	622026	01913700
190	Kolakunjanahalli	621922	01903300
191	Kolar Amanikere	622007	01911800
192	Kolathammanahalli	622037	01914800
193	Kondarajanahalli	622021	01913200
194	Kondasandra	621945	01905600
195	Kondenahalli	621801	01891200

Alphabetical list of Villages (C.D.block wise)

Name of the District: Kolar

Name of the CD Block: Kolar

Sl. No.	Name of Village	2011 Census Location Code Number	2001 Census Location Code Number
1	2	3	4
196	Kondenahalli	621954	01906500
197	Konepura	621873	01898400
198	Kooteri	622044	01915500
199	Koothandahalli	621865	01897600
200	Koothandahalli	622001	01911200
201	Koragondahalli	621874	01898500
202	Korati Mallandahalli	621793	01890400
203	Kotiganahalli	622089	01920000
204	Kottur Basapura	622065	01917600
205	Krishnapura	621740	01885100
206	Krishnapura	621832	01894300
207	Krishnarajapura	621977	01908800
208	Kuduvanahalli	621968	01907900
209	Kumbarahalli	622003	01911400
210	Kurki	621819	01893000
211	Kurubarahalli	622047	01915800
212	Kurubarahalli	622080	01919100
213	Kurugal	621791	01890200
214	Kyalanur	621752	01886300
215	Kyalanur Amanikere	621753	01886400
216	Lakshmisagara	621827	01893800
217	Lingapura	621766	01887700
218	Madanahalli	621893	01900400
219	Madavagurjenahalli	621921	01903200
220	Madderi	621767	01887800
221	Madderi Mallandahalli	621768	01887900
222	Maderahalli	621855	01896600
223	Madivala	621788	01889900
224	Madivala	621837	01894800
225	Maliyappanahalli	621787	01889800
226	Mallasandra	621829	01894000
227	Mallasandra	621956	01906700
228	Manchandahalli	621789	01890000
229	Mangasandra	621857	01896800
230	Manighatta	621979	01909000
231	Maniyanahalli	621758	01886900
232	Manjili	621803	01891400
233	Marenahalli	621949	01906000
234	Marjenahalli	621755	01886600

Alphabetical list of Villages (C.D.block wise)

Name of the District: Kolar

Name of the CD Block: Kolar

Sl. No.	Name of Village	2011 Census Location Code Number	2001 Census Location Code Number
1	2	3	4
235	Marjenahalli	621998	01910900
236	Markandapura	621867	01897800
237	Matapura	621770	01888100
238	Mathikunte	621971	01908200
239	Matnahalli	621901	01901200
240	Medihala	621800	01891100
241	Mittakallahalli	622004	01911500
242	Moorandahalli	621990	01910100
243	Muduvadi	621937	01904800
244	Muduvadi Hosahalli	621938	01904900
245	Muduvathi	621877	01898800
246	Mullahalli	621896	01900700
247	Mylandahalli	621882	01899300
248	Mylasandra Amanikere	621750	01886100
249	Nachahalli	621741	01885200
250	Nadupalli	622073	01918400
251	Nagalapura	621847	01895800
252	Nagalapura Gollahalli	621861	01897200
253	Naganala	621925	01903600
254	Naganayakanahalli	621941	01905200
255	Nandamballi	622083	01919400
256	Nandikamanahalli	621806	01891700
257	Narasapura	621820	01893100
258	Nayakarahalli	621966	01907700
259	Neelakantapura	622097	01920800
260	Nenumanahalli	621982	01909300
261	Nernahalli	621878	01898900
262	Nernahalli	622052	01916300
263	Nuggalapura	621841	01895200
264	Nukkanahalli	621955	01906600
265	Obenahalli	621915	01902600
266	Orati Agrahara	621747	01885800
267	Pacharlahalli	621762	01887300
268	Padiganahalli	621736	01884800
269	Paparajanahalli	622017	01912800
270	Papenahalli	621876	01898700
271	Parapanahalli	621816	01892700
272	Parehosahalli	622048	01915900
273	Parswaganahalli	621889	01900000

Alphabetical list of Villages (C.D.block wise)

Name of the District: Kolar

Name of the CD Block: Kolar

Sl. No.	Name of Village	2011 Census Location Code Number	2001 Census Location Code Number
1	2	3	4
274	Patna	622095	01920600
275	Pemmasettihalli	621840	01895100
276	Perjenahalli	621785	01889600
277	Petechamanahalli	622024	01913500
278	Pindipapanahalli	621899	01901000
279	Poovandahalli	621996	01910700
280	Purahalli	621783	01889400
281	Raghupathi Agrahara	621772	01888300
282	Raghupathi Hosahalli	621773	01888400
283	Rajakallahalli	621779	01889000
284	Ramabhadrapura	621825	01893600
285	Ramapura	621892	01900300
286	Ramasandra	621828	01893900
287	Ramasandra	622057	01916800
288	Rampura	621739	Newly created district
289	Rasthe Thambihalli	622055	01916600
290	Sambapura	621887	01899800
291	Sangondahalli	622013	01912400
292	Sarkari Kyalanur	621751	01886200
293	Seegahalli	621860	01897100
294	Seepura	621987	01909800
295	Seesandra	622051	01916200
296	Seethappanahalli	621761	01887200
297	Seethi	621769	01888000
298	Settiganahalli	621879	01899000
299	Settihalli	621780	01889100
300	Settikothanur	621880	01899100
301	Settikunte	621909	01902000
302	Settimadamangala	621898	01900900
303	Settivarahalli	621894	01900500
304	Shanubhoganahalli	621978	01908900
305	Shapur	622081	01919200
306	Shillangere	622074	01918500
307	Singihalli	621797	01890800
308	Singireddihalli	621930	01904100
309	Singondahalli	622043	01915400
310	Siresandra	622082	01919300
311	Somambudi Agrahara	621902	01901300
312	Somambudi Amanikere	621923	01903400

Alphabetical list of Villages (C.D.block wise)

Name of the District: Kolar

Name of the CD Block: Kolar

Sl. No.	Name of Village	2011 Census Location Code Number	2001 Census Location Code Number
1	2	3	4
313	Somasandra	621952	01906300
314	Somasastri Hosur	621960	01907100
315	Sonnenahalli	621822	01893300
316	Sugatur	621920	01903100
317	Sujjanahalli	621802	01891300
318	Sulthan Thippasandra	622020	01913100
319	Sulur	621839	01895000
320	Swamigala Gollahalli	621890	01900100
321	Talagondapurahalli	621929	01904000
322	Talagunda	621842	01895300
323	Tamaka	622006	01911700
324	Thambihalli	622056	01916700
325	Thimmasandra	622072	01918300
326	Thippasandra	621984	01909500
327	Thippasandra	622084	01919500
328	Thippenahalli	621754	01886500
329	Thirumalakoppa	621883	01899400
330	Thokalagatta	621782	01889300
331	Thondala	621975	01908600
332	Thoradevandahalli	621994	01910500
333	Thoranakambadahalli	621796	01890700
334	Thotli	621906	01901700
335	Thotliganahalli	621939	01905000
336	Thurandahalli	621913	01902400
337	Thyavanahalli	621862	01897300
338	Uddappanahalli	621826	01893700
339	Upavasapura	621980	01909100
340	Uppakunte	621934	01904500
341	Urati Agrahara	621907	01901800
342	Urigili	621926	01903700
343	Vadagere	621891	01900200
344	Vadagur	622062	01917300
345	Vanarasi	621936	01904700
346	Varadenahalli	622002	01911300
347	Veerapura	621778	01888900
348	Veerapura	621995	01910600
349	Veeranahalli	621756	01886700
350	Velagalaburre	621897	01900800
351	Vemagal	621798	01890900
352	Venkatapura	621859	01897000

Alphabetical list of Villages (C.D.block wise)**Name of the District: Kolar****Name of the CD Block: Kolar**

Sl. No.	Name of Village	2011 Census Location Code Number	2001 Census Location Code Number
1	2	3	4
353	Venkatapura	622063	01917400
354	Vibhuthipura	622018	01912900
355	Vittappanahalli	622053	01916400
356	Vokkaleri	621881	01899200
357	Yadahalli	621993	01910400
358	Yalachipura	621999	01911000
359	Yalavara	621997	01910800
360	Yanadahalli	622054	01916500
361	Yantrakaipura	621831	01894200
362	Yaranghatta	622079	01919000

Alphabetical list of Villages (C.D.block wise)

Name of the District: Kolar

Name of the CD Block: Malur

Sl. No.	Name of Village	2011 Census Location Code Number	2001 Census Location Code Number
1	2	3	4
1	A.Upparahalli	622303	01941400
2	Abbenahalli	622131	01924200
3	Adikarahatti	622294	01940500
4	Agalakote	622386	01949700
5	Agara	622396	01950700
6	Agrahara	622122	01923300
7	Ahanya	622276	01938700
8	Ajjappannahalli	622364	01947500
9	Alahalli	622304	01941500
10	Alambadi	622257	01936800
11	Alubavikothur	622194	01930500
12	Amani Arasikere	622438	01954900
13	Amani Kanchugaranakere	622424	01953500
14	Anchemuskur	622253	01936400
15	Anepura	622123	01923400
16	Angasettihalli	622199	01931000
17	Anikarahalli	622348	01945900
18	Animittnahalli	622449	01956000
19	Appaiana Agrahara	622345	01945600
20	Araleri	622198	01930900
21	Arasanahalli	622232	01934300
22	Arinagatta	622263	01937400
23	Badakanahalli	622452	01956300
24	Bagursonnahalli	622252	01936300
25	Bakarahalli	622307	01941800
26	Balanahalli Plantation	622367	01947800
27	Balanaikanadoddi	622310	01942100
28	Baliganahalli	622283	01939400
29	Balleri	622406	01951700
30	Banahalli	622443	01955400
31	Bandahatti	622316	01942700
32	Bandarlahalli	622448	01955900
33	Bantahalli	622275	01938600
34	Barugur	622230	01934100
35	Basapura	622387	01949800
36	Basavanaikanahalli	622372	01948300
37	Bavanahalli	622112	01922300
38	Bedisettihalli	622359	01947000
39	Bellavi	622134	01924500

Alphabetical list of Villages (C.D.block wise)

Name of the District: Kolar

Name of the CD Block: Malur

Sl. No.	Name of Village	2011 Census Location Code Number	2001 Census Location Code Number
1	2	3	4
40	Bellavi Plantation	622135	01924600
41	Bennagatta	622274	01938500
42	Bettahalli	622413	01952400
43	Bhoovanahalli	622149	01926000
44	Bingipura	622200	01931100
45	Bitnahalli	622343	01945400
46	Boppanahalli	622168	01927900
47	Budihalli	622455	01956600
48	Byalahalli	622177	01928800
49	Byappanahalli	622361	01947200
50	Byappanahatti	622290	01940100
51	Byatarayanahalli	622399	01951000
52	Byranadoddi	622315	01942600
53	Byranahalli	622100	01921100
54	Byranahosahalli	622101	01921200
55	Byrasandra	622264	01937500
56	Byrathanahalli	622400	01951100
57	Byrathanahallipura	622401	01951200
58	Chakanahalli	622227	01933800
59	Chalaganahalli	622269	01938000
60	Chandanahalli	622236	01934700
61	Channakal	622185	01929600
62	Channarayapura	622219	01933000
63	Channigarayapura	622137	01924800
64	Channigarayapura	622262	01937300
65	Chavaramangala	622346	01945700
66	Chavvenahalli	622144	01925500
67	Chickadanavahalli	622325	01943600
68	Chickamale	622429	01954000
69	Chikka Iggaluru	622265	01937600
70	Chikkakadathur	622145	01925600
71	Chikkakallahalli	622312	01942300
72	Chikkakunthur	622193	01930400
73	Chikkanaikanahalli	622457	01956800
74	Chikkapura	622169	01928000
75	Chikkasabbenahalli	622126	01923700
76	Chikkasandra	622368	01947900
77	Chikkashivara	622154	01926500
78	Chikkathirupathy	622254	01936500

Alphabetical list of Villages (C.D.block wise)

Name of the District: Kolar

Name of the CD Block: Malur

Sl. No.	Name of Village	2011 Census Location Code Number	2001 Census Location Code Number
1	2	3	4
79	Chinnapaganahalli	622394	01950500
80	Chokkapura	622208	01931900
81	Chokkondahalli	622159	01927000
82	Choodagondahalli	622238	01934900
83	Chowdadenahalli	622260	01937100
84	Dadinayakanadoddi	622273	01938400
85	Dasarahalli	622425	01953600
86	Devarahalli	622328	01943900
87	Dinnahalli	622362	01947300
88	Dinneri	622287	01939800
89	Dinneri Plantation	622297	01940800
90	Dodda Iggalur	622298	01940900
91	Doddadanavahalli	622324	01943500
92	Doddakadathur	622155	01926600
93	Doddakallahalli	622299	01941000
94	Doddakunthur	622150	01926100
95	Doddamale	622422	01953300
96	Doddanaikanahalli	622458	01956900
97	Doddasabbenahalli	622147	01925800
98	Doddashivara	622146	01925700
99	Dombarahalli	622105	01921600
100	Dommalur	622231	01934200
101	Duduvanahalli	622360	01947100
102	Durasandahalli	622355	01946600
103	Dyapasandra	622186	01929700
104	Eswaranahalli	622439	01955000
105	Gaddamsonnahalli	622204	01931500
106	Gangapura	622138	01924900
107	Gangasandra	622160	01927100
108	Ganiganahalli	622371	01948200
109	Geragadenahalli	622197	01930800
110	Gerupura	622103	01921400
111	Godagahalli	622369	01948000
112	Gollahalli	622311	01942200
113	Gollahalli	622397	01950800
114	Gonoorukoppa	622267	01937800
115	Gonur	622261	01937200
116	Gopasandra	622426	01953700
117	Guddadahosahalli	622320	01943100

Alphabetical list of Villages (C.D.block wise)

Name of the District: Kolar

Name of the CD Block: Malur

SI. No.	Name of Village	2011 Census Location Code Number	2001 Census Location Code Number
1	2	3	4
118	Guddanahalli	622157	01926800
119	Gundlapalya	622365	01947600
120	Guruvalagollahalli	622453	01956400
121	Haleballahalli	622428	01953900
122	Halehalli	622344	01945500
123	Halepalya	622331	01944200
124	Halepalya	622383	01949400
125	Halkempanahalli	622214	01932500
126	Halliganahalli	622389	01950000
127	Hanumanayakanahalli	622161	01927200
128	Hanumanthapura	622165	01927600
129	Hanumanthapura	622201	01931200
130	Haradakothur	622450	01956100
131	Haripura	622152	01926300
132	Harohalli	622142	01925300
133	Harohalli	622288	01939900
134	Haromakanahalli	622335	01944600
135	Hasandahalli	622321	01943200
136	Hedaginabele	622136	01924700
137	Hizuvanahalli	622124	01923500
138	Hosabalahalli	622427	01953800
139	Hosahalli	622395	01950600
140	Hosakurandahalli Plantation	622209	01932000
141	Huladenahalli	622431	01954200
142	Hulimangalahosakote	622233	01934400
143	Hulkur	622226	01933700
144	Hunasikote	622405	01951600
145	Hungenahalli	622127	01923800
146	Huralagere	622175	01928600
147	Indumangala	622286	01939700
148	Irabanahalli	622140	01925100
149	Jagadenahalli	622251	01936200
150	Jakkasandra	622106	01921700
151	Janganahalli	622392	01950300
152	Jayamangala	622250	01936100
153	Jinagathimmanahalli	622435	01954600
154	Jodipura	622114	01922500
155	Kadadanahalli	622278	01938900
156	Kadadenahalli	622167	01927800

Alphabetical list of Villages (C.D.block wise)

Name of the District: Kolar

Name of the CD Block: Malur

SI. No.	Name of Village	2011 Census Location Code Number	2001 Census Location Code Number
1	2	3	4
157	Kadasonnahalli	622148	01925900
158	Kadavanapura	622284	01939500
159	Kadirenahalli	622390	01950100
160	Kadumuthsandra	622243	01935400
161	Kadumuthsandra Plantation	622244	01935500
162	Kalkere	622255	01936600
163	Kallipura	622341	01945200
164	Kamarakote	622442	01955300
165	Kambipura	622118	01922900
166	Kanachikkanahalli	622180	01929100
167	Kanagala	622440	01955100
168	Kanchala	622358	01946900
169	Kanchugaranahalli	622411	01952200
170	Kanivenahalli	622119	01923000
171	Karadagurki	622381	01949200
172	Karagahalli	622375	01948600
173	Karakamakanahalli	622330	01944100
174	Karangutta	622378	01948900
175	Karikuchanahalli	622196	01930700
176	Karinaikanahalli	622107	01921800
177	Karisandra	622352	01946300
178	Kariyappanahalli	622222	01933300
179	Kateri	622191	01930200
180	Kavalagiriyannahalli	622418	01952900
181	Kempanahalli	622419	01953000
182	Kempasandra	622285	01939600
183	Kempasandra	622384	01949500
184	Kesaragere	622342	01945300
185	Keshavanahatti	622301	01941200
186	Kodaginabele	622192	01930300
187	Kodihalli	622246	01935700
188	Kodur	622189	01930000
189	Kodur	622239	01935000
190	Kommanahalli	622451	01956200
191	Kondanahalli	622376	01948700
192	Kondarahalli	622133	01924400
193	Kondarajanahalli	622416	01952700
194	Kondasettihalli	622403	01951400
195	Koppathimmanahalli	622237	01934800

Alphabetical list of Villages (C.D.block wise)

Name of the District: Kolar

Name of the CD Block: Malur

SI. No.	Name of Village	2011 Census Location Code Number	2001 Census Location Code Number
1	2	3	4
196	Korachanoor	622115	01922600
197	Korachanoor	622417	01952800
198	Kothakota Thimmanahalli	622156	01926700
199	Kothigutlahalli	622374	01948500
200	Krishnapura	622229	01934000
201	Krishnapura	622356	01946700
202	Kshethranahalli	622445	01955600
203	Kudiyanur	622215	01932600
204	Kugatiganahalli	622393	01950400
205	Kundenahalli	622195	01930600
206	Kuntanahalli	622380	01949100
207	Kuppur	622309	01942000
208	Kurandahalli	622178	01928900
209	Kurandahalli Plantation	622182	01929300
210	Kurnahosahalli	622430	01954100
211	Kurubarahalli	622216	01932700
212	Lakkenahalli	622162	01927300
213	Lakkur	622245	01935600
214	Lakkurhosahalli	622234	01934500
215	Linganahalli	622213	01932400
216	Lingapura	622143	01925400
217	M.Hosahalli	622313	01942400
218	M.Sonnahalli	622132	01924300
219	M.Upparahalli	622314	01942500
220	Madamangala	622271	01938200
221	Madanahatti	622170	01928100
222	Madanahatti -Venkatapura	622172	01928300
223	Madivala	622141	01925200
224	Makarahalli	622414	01952500
225	Maliyappanahalli	622130	01924100
226	Malkanahalli	622349	01946000
227	Malur (Rural) *	622158	01926900
228	Manchakal	622447	01955800
229	Mangapura	622184	01929500
230	Manisettihalli	622217	01932800
231	Marasandra	622173	01928400
232	Marasandra Plantation	622174	01928500
233	Marasettihalli	622211	01932200
234	Masthi	622340	01945100

Alphabetical list of Villages (C.D.block wise)

Name of the District: Kolar

Name of the CD Block: Malur

Sl. No.	Name of Village	2011 Census Location Code Number	2001 Census Location Code Number
1	2	3	4
235	Mathangapura	622292	01940300
236	Medahatti	622224	01933500
237	Menasinatha	622228	01933900
238	Minasandra	622249	01936000
239	Mindahalli	622108	01921900
240	Mirupanahalli	622279	01939000
241	Mittiganahalli	622221	01933200
242	Mittiganahalli	622409	01952000
243	Mulakamanadoddi	622339	01945000
244	Muthakadahalli	622110	01922100
245	Muthenahatti	622308	01941900
246	Mylandahalli	622206	01931700
247	Nagapura	622282	01939300
248	Nagondahalli	622266	01937700
249	Nakkanahalli	622379	01949000
250	Nallandahalli	622295	01940600
251	Nallappanahalli	622166	01927700
252	Nallathimmanahalli	622327	01943800
253	Nambiganahalli	622125	01923600
254	Nanjapura	622281	01939200
255	Nariganahalli	622220	01933100
256	Natuvarahalli	622319	01943000
257	Neelakanta Agrahara	622187	01929800
258	Nellahalli	622446	01955700
259	Nidamakanahalli	622363	01947400
260	Nidaramangala	622377	01948800
261	Noothanakrishnapura	622459	01957000
262	Nosagere	622179	01929000
263	Nutuve	622456	01956700
264	Obalapura	622129	01924000
265	Obatti	622291	01940200
266	Obatti	622391	01950200
267	Obatti Agrahara	622305	01941600
268	Ojarahalli	622437	01954800
269	Ommasandra	622280	01939100
270	Padavanahalli	622277	01938800
271	Palya	622370	01948100
272	Panamakanahalli	622420	01953100
273	Patitganahalli	622183	01929400

Alphabetical list of Villages (C.D.block wise)

Name of the District: Kolar

Name of the CD Block: Malur

Sl. No.	Name of Village	2011 Census Location Code Number	2001 Census Location Code Number
1	2	3	4
274	Pelavanahalli	622460	01957100
275	Pemmadoddi	622326	01943700
276	Pichaguntrahalli	622338	01944900
277	Pitchaguntrahalli	622171	01928200
278	Pudisetihalli	622421	01953200
279	Pura	622241	01935200
280	Puramakanahalli	622151	01926200
281	Purasanahalli	622181	01929200
282	Rajavarahalli	622334	01944500
283	Rajenahalli	622296	01940700
284	Ramachandrapura Plantation	622139	01925000
285	Ramapura	622210	01932100
286	Ramasagara	622373	01948400
287	Ramenahalli	622120	01923100
288	Rangaiahna Agrahara	622354	01946500
289	Rayasandra	622323	01943400
290	Sampangere	622256	01936700
291	Santhehalli	622223	01933400
292	Seegepura	622247	01935800
293	Seethahalli	622432	01954300
294	Seethanaikanahalli	622117	01922800
295	Seethanaikanahalli	622235	01934600
296	Seethappanahalli	622109	01922000
297	Settihalli	622441	01955200
298	Shamasettyhalli	622353	01946400
299	Sheikhmanpura	622104	01921500
300	Shivarapatna	622111	01922200
301	Shivarapatna Amanikere	622121	01923200
302	Siddanahalli	622259	01937000
303	Sinkanahalli	622293	01940400
304	Somasandra	622408	01951900
305	Sonnahalli	622190	01930100
306	Sonnanadoddi	622317	01942800
307	Sonnanaikanahalli	622099	01921000
308	Sonnappanahatti	622212	01932300
309	Sonnappanahatti	622300	01941100
310	Sonnur	622258	01936900
311	Sorakayalahalli	622366	01947700
312	Suddukunte	622398	01950900

Alphabetical list of Villages (C.D.block wise)

Name of the District: Kolar

Name of the CD Block: Malur

SI. No.	Name of Village	2011 Census Location Code Number	2001 Census Location Code Number
1	2	3	4
313	Suggondahalli	622347	01945800
314	Sulikunte	622207	01931800
315	Tekal	622415	01952600
316	Thalakunte	622248	01935900
317	Thambihalli	622116	01922700
318	Thambihalli	622240	01935100
319	Tharabahalli	622268	01937900
320	Tharanahalli	622205	01931600
321	Thimmanahalli	622332	01944300
322	Thimmanaikanahalli Agrahara	622410	01952100
323	Thimmanayakanahalli	622202	01931300
324	Thimmanayakanchalli	622434	01954500
325	Thimmapura	622164	01927500
326	Thippasandra	622302	01941300
327	Thirtha Bandahatti	622336	01944700
328	Thirumalahatti	622289	01940000
329	Tholakanahalli	622337	01944800
330	Tholasanadoddi	622322	01943300
331	Thoralakki	622454	01956500
332	Thorna Halli	622098	01920900
333	Thornahalli Agrahara	622102	01921300
334	Thotagowdana Amanikere	622404	01951500
335	Thotagowdana Halli	622402	01951300
336	Thrunasi	622350	01946100
337	Thuragalur	622218	01932900
338	Thuruvalahatti	622306	01941700
339	Thyaganadoddi	622351	01946200
340	Ullerahalli	622407	01951800
341	Upasapura	622436	01954700
342	Upavasapura	622176	01928700
343	Upparahalli	622225	01933600
344	Vadaganahalli	622153	01926400
345	Varadapura	622318	01942900
346	Vardenahalli	622128	01923900
347	Veerakaputra	622388	01949900
348	Veerapura	622188	01929900
349	Venkatapura	622357	01946800
350	Venkataramahalli	622433	01954400
351	Voosarahalli	622329	01944000

Alphabetical list of Villages (C.D.block wise)**Name of the District: Kolar****Name of the CD Block: Malur**

Sl. No.	Name of Village	2011 Census Location Code Number	2001 Census Location Code Number
1	2	3	4
352	Voppachahalli	622270	01938100
353	Vurugurki	622382	01949300
354	Yagnavadani	622385	01949600
355	Yakkadoddi	622272	01938300
356	Yalesandra	622444	01955500
357	Yaluvaguli	622423	01953400
358	Yaluvahalli	622412	01952300
359	Yarapasetthalli	622203	01931400
360	Yarrappanahalli	622113	01922400
361	Yattakodi	622242	01935300
362	Yelesandra	622333	01944400
363	Yeswanthapura	622163	01927400

Alphabetical list of Villages (C.D.block wise)

Name of the District: Kolar

Name of the CD Block: Bangarapet

Sl. No.	Name of Village	2011 Census Location Code Number	2001 Census Location Code Number
1	2	3	4
1	Abbigirihosahalli	622519	01963000
2	Adampalli	622753	01986500
3	Ajjapalli	622663	01977400
4	Akshantaragollahalli	622478	01958900
5	Alaganahalli	622648	01975900
6	Alambadi	622547	01965800
7	Allikallu	622828	01994000
8	Allikunte-Kadirenahalli	622757	01986900
9	Ankathattahalli	622719	01983000
10	Annasagara	622780	01989200
11	Appenahalli	622607	01971800
12	Arimanahalli	622621	01973200
13	Atthigere	622535	01964600
14	Badamakanhalli	622714	01982500
15	Balamande	622589	01970000
16	Baliganahalli	622689	01980000
17	Ballagere	622820	01993200
18	Baluvanahalli	622795	01990700
19	Banagere	622818	01993000
20	Banahalli	622533	01964400
21	Banakanahalli	622789	01990100
22	Bandarlahalli	622637	01974800
23	Bangaranatha	622635	01974600
24	Batavarahalli	622752	01986400
25	Bathlahalli	622646	01975700
26	Bathlur	622627	01973800
27	Battarakuppa	622705	01981600
28	Beerandahalli	622489	01960000
29	Beernakuppa	622760	01987200
30	Bendiganahalli	622530	01964100
31	Benganur	622509	01962000
32	Bennavara	622837	01994900
33	Betkur	622724	01983500
34	Bhavarahalli	622473	01958400
35	Bhuvanahalli	622629	01974000
36	Billerahalli	622798	01991000
37	Bodagurki	622614	01972500
38	Bodapatti	622597	01970800
39	Bodenahalli	622620	01973100

Alphabetical list of Villages (C.D.block wise)**Name of the District: Kolar****Name of the CD Block: Bangarapet**

Sl. No.	Name of Village	2011 Census Location Code Number	2001 Census Location Code Number
1	2	3	4
40	Boggilahalli	622624	01973500
41	Bommaganahalli	622554	01966500
42	Bommandahalli	622746	01985800
43	Bompalli	622632	01974300
44	Boppanhalli	622584	01969500
45	Boyinahalli	622599	01971000
46	Boyisonnenahalli	622603	01971400
47	Buchepalli	622762	01987400
48	Budikote	622549	01966000
49	Buragamakanahalli	622671	01978200
50	Buvalahalli	622680	01979100
51	Buvanahalli	622568	01967900
52	Byadabele	622487	01959800
53	Byatarayanahalli	622747	01985900
54	Byatarayanahalli	622822	01993400
55	Bynepalli	622694	01980500
56	Byraganahalli	622672	01978300
57	Byranayakanahalli	622470	01958100
58	Chakkaranahalli	622527	01963800
59	Chalghanahalli	622649	01976000
60	Chaliganhalli	622758	01987000
61	Chamanahalli	622636	01974700
62	Chembenahalli	622572	01968300
63	Chickkakarapanahalli	622534	01964500
64	Chigarapura	622735	01984700
65	Chikka Ankandahalli	622474	01958500
66	Chikkakrیمانahalli	622667	01977800
67	Chikkanallaguttahalli	622537	01964800
68	Chikkapannandahalli	622598	01970900
69	Chikkavalagamadi	622524	01963500
70	Chimalabandahalli	622741	01985300
71	Chinchandlahalli	622836	01994800
72	Chinnakamanahalli	622630	01974100
73	Chinnanagahalli	622691	01980200
74	Chinnapalli	622678	01978900
75	Chinnapalli	622701	01981200
76	Chintagumnahalli	622565	01967600
77	Chintagumpalli	622556	01966700
78	Chokkarabande	622825	01993700

Alphabetical list of Villages (C.D.block wise)

Name of the District: Kolar

Name of the CD Block: Bangarapet

Sl. No.	Name of Village	2011 Census Location Code Number	2001 Census Location Code Number
1	2	3	4
79	Dalavaihosahalli	622807	01991900
80	Dasaramale	622596	01970700
81	Dasarahalli	622616	01972700
82	Debbanhalli	622545	01965600
83	Desihlli	622508	01961900
84	Deverahalli	622749	01986100
85	Dharmakrishnepalli	622706	01981700
86	Dimbaladebbanahalli	622602	01971300
87	Dinnekothur	622557	01966800
88	Dinnur	622558	01966900
89	Dodda Ankandhalli	622495	01960600
90	Doddachinnapalli	622668	01977900
91	Doddagandlahalli	622834	01994600
92	Doddakallahalli	622821	01993300
93	Doddakambali	622693	01980400
94	Doddakari	622729	01984000
95	Doddakari Majara Kambampalli	622728	01983900
96	Doddamarihalli	622605	01971600
97	Doddapannandahalli	622595	01970600
98	Doddarahalli	622658	01976900
99	Doddavalagamadhi	622670	01978100
100	Dodderi	622567	01967800
101	Doddur	622587	01969800
102	Doddurkarpanhalli	622660	01977100
103	Donimadagu	622645	01975600
104	Durgepalli	622784	01989600
105	Gajiga	622546	01965700
106	Ganacharapura	622656	01976700
107	Gandodi Thimmanahalli	622578	01968900
108	Gandodihalli	622769	01988100
109	Garudadrihalli	622756	01986800
110	Garudakempanahalli	622576	01968700
111	Gattarayagadahalli	622675	01978600
112	Gennerahalli	622725	01983600
113	Ghattakamadenahalli	622674	01978500
114	Ghattamadamangala	622696	01980700
115	Giddegowdanahalli	622690	01980100
116	Godagumande	622585	01969600
117	Gollaguruanahalli	622803	01991500

Alphabetical list of Villages (C.D.block wise)

Name of the District: Kolar

Name of the CD Block: Bangarapet

SI. No.	Name of Village	2011 Census Location Code Number	2001 Census Location Code Number
1	2	3	4
118	Gollahalli	622713	01982400
119	Gopenahalli	622779	01989100
120	Goravanahalli	622501	01961200
121	Gorlachinnapalli	622745	01985700
122	Gullahalli	622586	01969700
123	Gundaralahalli	622626	01973700
124	Guttahalli	622498	01960900
125	Guttahalli	622581	01969200
126	Guttahalli	622754	01986600
127	Haliganahalli	622476	01958700
128	Hanchala	622463	01957400
129	Hangala	622710	01982100
130	Hanumanthapura	622506	01961700
131	Harohalli	622526	01963700
132	Hirekarapanahalli	622532	01964300
133	Hirenahalli Guttahalli	622528	01963900
134	Honnenahalli	622485	01959600
135	Hosakote	622522	01963300
136	Hoshalli	622580	01969100
137	Hudukula	622468	01957900
138	Hulibele	622516	01962700
139	Hulkuru	622720	01983100
140	Hunakaldoddi	622560	01967100
141	Hunasanahalli	622507	01961800
142	Hunukunda	622655	01976600
143	Hurlahalli	622536	01964700
144	Huvrasanahalli	622515	01962600
145	Ihvarahalli	622802	01991400
146	Inorahosahalli	622504	01961500
147	Iymarasapura	622669	01978000
148	Iythandahalli	622491	01960200
149	Iyyappalli	622717	01982800
150	Iyyappalli Amanikere	622716	01982700
151	Jadamakanhalli	622785	01989700
152	Jaimangala	622699	01981000
153	Jakkarasanakuppa	622812	01992400
154	Janagutta	622612	01972300
155	Jangamanahalli	622750	01986200
156	Junjanahalli	622544	01965500

Alphabetical list of Villages (C.D.block wise)

Name of the District: Kolar

Name of the CD Block: Bangarapet

SI. No.	Name of Village	2011 Census Location Code Number	2001 Census Location Code Number
1	2	3	4
157	Kachimittahalli	622813	01992500
158	Kadarinatha	622642	01975300
159	Kadaripura	622562	01967300
160	Kadaripura	622788	01990000
161	Kadiregowdanakote	622736	01984800
162	Kadirenahalli	622521	01963200
163	Kadirenahalli	622577	01968800
164	Kadiriganakoppa	622771	01988300
165	Kaggilahalli	622744	01985600
166	Kalavanchi	622639	01975000
167	Kalavihosahalli	622764	01987600
168	Kallikuppa	622684	01979500
169	Kallikuppa	622702	01981300
170	Kamandahalli	622651	01976200
171	Kamasamudra	622611	01972200
172	Kambampalli	622759	01987100
173	Kammasandra	622740	01985200
174	Kanganallur	622697	01980800
175	Kangandlahalli	622801	01991300
176	Kanimbele	622496	01960700
177	Kanivekallu	622505	01961600
178	Kannur	622799	01991100
179	Kantheपुरa	622601	01971200
180	Kanumanahalli	622592	01970300
181	Karabele	622488	01959900
182	Karadaguru	622808	01992000
183	Karadiganahalli	622815	01992700
184	Karahalli	622493	01960400
185	Karamangala	622499	01961000
186	Karimanahalli	622548	01965900
187	Kasipura	622503	01961400
188	Kasireddigandlahalli	622811	01992300
189	Kattampalli	622742	01985400
190	Kattenagasandra	622826	01993800
191	Kavaraganahalli	622661	01977200
192	Kavaraganahalli	622722	01983300
193	Kavaraganahalli-Majara	622723	01983400
194	Kaveranahalli	622761	01987300
195	Keelukambali	622692	01980300

Alphabetical list of Villages (C.D.block wise)

Name of the District: Kolar

Name of the CD Block: Bangarapet

Sl. No.	Name of Village	2011 Census Location Code Number	2001 Census Location Code Number
1	2	3	4
196	Keelukoppa	622512	01962300
197	Keerthikuppa	622817	01992900
198	Keerumande	622634	01974500
199	Kempapura	622824	01993600
200	Kempathimmanhalli	622683	01979400
201	Kendodimande	622594	01970500
202	Kesaranhalli	622665	01977600
203	Kethaganahalli	622608	01971900
204	Kodagurki	622559	01967000
205	Kodigepalli	622767	01987900
206	Kodihalli	622730	01984100
207	Kogilahalli	622703	01981400
208	Kogilahalli	622800	01991200
209	Kondanahalli	622542	01965300
210	Kongarahalli	622618	01972900
211	Koolur	622727	01983800
212	Koppa	622514	01962500
213	Kotaramagulla	622574	01968500
214	Kothapalya	622734	01984600
215	Kothur	622731	01984200
216	Krishnapuradinne	622466	01957700
217	Krishnarajapura	622673	01978400
218	Krishnarajapura	622841	01995300
219	Kumbaragollahalli	622461	01957200
220	Kundarasanahalli	622641	01975200
221	Kuppanhalli	622475	01958600
222	Kurubarahalli	622659	01977000
223	Kururu	622827	01993900
224	Kyasamballi	622797	01990900
225	Lakkenahalli	622613	01972400
226	Lakkinayakanahalli	622823	01993500
227	Lakshmisagar	622782	01989400
228	Lakshmisagara	622695	01980600
229	M. Kothur	622686	01979700
230	Madamangala	622479	01959000
231	Madamuthanhalli	622657	01976800
232	Maddinayakanahalli	622700	01981100
233	Madigarahalli	622484	01959500
234	Madivala	622486	01959700

Alphabetical list of Villages (C.D.block wise)

Name of the District: Kolar

Name of the CD Block: Bangarapet

SI. No.	Name of Village	2011 Census Location Code Number	2001 Census Location Code Number
1	2	3	4
235	Madivala	622814	01992600
236	Madivala-Majara Guttahalli	622796	01990800
237	Madivala-Majara Kothur	622830	01994200
238	Mageri	622462	01957300
239	Magondi	622531	01964200
240	Mahadevapura	622777	01988900
241	Majara Reddihalli	622809	01992100
242	Makarahalli	622540	01965100
243	Maliyangurki	622664	01977500
244	Maliyangurki Amanikere	622666	01977700
245	Mallampalli -Ryagadahalli	622681	01979200
246	Mallapalli	622787	01989900
247	Manchenahalli	622647	01975800
248	Maradagatta	622831	01994300
249	Marandahalli	622553	01966400
250	Maravahalli	622513	01962400
251	Margal	622490	01960100
252	Marikuppa	622687	01979800
253	Mavahalli	622650	01976100
254	Mittahalli	622631	01974200
255	Mittakothur	622838	01995000
256	Mittamalahalli	622653	01976400
257	Mooganahalli	622566	01967700
258	Mothakapalli	622805	01991700
259	Muddegowdanahalli	622751	01986300
260	Muduguli	622564	01967500
261	Mugalabele	622480	01959100
262	Mustoor	622781	01989300
263	Mustrahalli	622625	01973600
264	Muthanuru	622583	01969400
265	N.G. Hulkur	622772	01988400
266	Nachandahalli	622763	01987500
267	Nadampalli	622619	01973000
268	Nagakuppa	622840	01995200
269	Nagalapalli	622794	01990600
270	Naganathapura	622482	01959300
271	Nagenahalli	622579	01969000
272	Nagisetthalli	622743	01985500
273	Nakkanahalli	622682	01979300

Alphabetical list of Villages (C.D.block wise)**Name of the District: Kolar****Name of the CD Block: Bangarapet**

Sl. No.	Name of Village	2011 Census Location Code Number	2001 Census Location Code Number
1	2	3	4
274	Nakkanahalli	622810	01992200
275	Nallaguttahalli	622609	01972000
276	Nallur	622718	01982900
277	Narinetha	622617	01972800
278	Natha	622711	01982200
279	Nayakarahalli	622472	01958300
280	Nayanahalli	622709	01982000
281	Nayanahalli-Majara Kothur	622707	01981800
282	Neelagirihalli	622829	01994100
283	Neralekere	622510	01962100
284	Nernahalli	622492	01960300
285	Nernahalli	622726	01983700
286	Nethibele	622518	01962900
287	Obahalli	622552	01966300
288	Oombathguli	622502	01961300
289	Pacharahalli	622555	01966600
290	Pakarahalli	622467	01957800
291	Palamadagu	622590	01970100
292	Panthanahalli	622786	01989800
293	Papenahalli	622790	01990200
294	Parandahalli(Part)	622755	01986700
295	Parasepalli	622732	01984400
296	Paravanahalli	622538	01964900
297	Pataramagulla	622582	01969300
298	Peddampalli	622738	01985000
299	Peddapalli	622676	01978700
300	Peelavara	622842	01995400
301	Pillagondanahalli	622775	01988700
302	Pitchaguntrahalli	622654	01976500
303	Pitchahalli	622604	01971500
304	Polenahalli	622640	01975100
305	Pooganahalli	622770	01988200
306	Poojarahalli	622573	01968400
307	Poojarahalli	622819	01993100
308	Pootharajanahalli	622748	01986000
309	Pura	622588	01969900
310	Puttrasonnenahalli	622563	01967400
311	Ramachandrapura	622529	01964000
312	Ramanayakanahalli	622483	01959400

Alphabetical list of Villages (C.D.block wise)

Name of the District: Kolar

Name of the CD Block: Bangarapet

Sl. No.	Name of Village	2011 Census Location Code Number	2001 Census Location Code Number
1	2	3	4
313	Ramapupa	622679	01979000
314	Ramapuradinne	622464	01957500
315	Ramasagara	622791	01990300
316	Ramasandra	622622	01973300
317	Rathenhalli	622633	01974400
318	Rayasandra	622774	01988600
319	Reddihalli	622737	01984900
320	Sakarasanhalli	622643	01975400
321	Sanganahalli	622543	01965400
322	Sanganahalli	622833	01994500
323	Sarvareddihalli	622778	01989000
324	Settikunte	622832	01994400
325	Siddanahalli	622477	01958800
326	Siddareddy Dinne	622708	01981900
327	Singarhalli	622525	01963600
328	Sontiganahalli	622571	01968200
329	Soregowdanakote	622511	01962200
330	Srinivasasandra	622839	01995100
331	Srirangabandahalli	622551	01966200
332	Sulikunte	622481	01959200
333	Sundrapalya	622765	01987700
334	Surapalli	622688	01979900
335	Suriganahalli	622575	01968600
336	Surnahalli	622768	01988000
337	Tavarekere	622606	01971700
338	Thallapalli	622766	01987800
339	Thalur	622644	01975500
340	Thamatamakanahalli	622591	01970200
341	Thambarlahalli	622698	01980900
342	Thammenahalli	622550	01966100
343	Thammenahalli	622739	01985100
344	Thammenhalli	622662	01977300
345	Thanimadagu	622623	01973400
346	Thathareddihalli	622804	01991600
347	Thathepalli	622783	01989500
348	Thatnahalli	622523	01963400
349	Thimmapura	622793	01990500
350	Thimmasandra	622712	01982300
351	Thippaboyenahalli	622733	01984500

Alphabetical list of Villages (C.D.block wise)

Name of the District: Kolar

Name of the CD Block: Bangarapet

Sl. No.	Name of Village	2011 Census Location Code Number	2001 Census Location Code Number
1	2	3	4
352	Thongal	622685	01979600
353	Thongalakuppa	622806	01991800
354	Thookal	622816	01992800
355	Thoppanahalli	622638	01974900
356	Thoraganadoddi	622517	01962800
357	Thumatagere	622520	01963100
358	Thyranahalli	622500	01961100
359	Ukkarahalli	622600	01971100
360	Ukkunda	622541	01965200
361	Upasapura	622569	01968000
362	Vadandahalli	622652	01976300
363	Vaddahalli	622704	01981500
364	Vaddarahalli	622776	01988800
365	Varadapura	622539	01965000
366	Varadapura	622628	01973900
367	Vattigal	622610	01972100
368	Vattrakunte	622469	01958000
369	Veerasandra	622792	01990400
370	Vengasandra	622773	01988500
371	Venkatapura	622721	01983200
372	Venugopalapura	622471	01958200
373	Voggayahnadinne	622465	01957600
374	Yachamanahalli	622570	01968100
375	Yaluvahalli	622497	01960800
376	Yelaburgi	622494	01960500
377	Yelachamande	622615	01972600
378	Yelesandra	622561	01967200
379	Yerragola	622593	01970400
380	Yerranaganahalli	622677	01978800
381	Yethur	622835	01994700
382	Ysandra	622715	01982600

Alphabetical list of Villages (C.D.block wise)

Name of the District: Kolar

Name of the CD Block: Mulbagal

SI. No.	Name of Village	2011 Census Location Code Number	2001 Census Location Code Number
1	2	3	4
1	Abbihalli	623191	02029700
2	Achampalli	623181	02028700
3	Agara	622849	01995500
4	Agara	623173	02027900
5	Alaganahalli	622901	02000700
6	Alangur	623024	02013000
7	Allalassandra	623005	02011100
8	Amblikal	622877	01998300
9	Ananthapur	622912	02001800
10	Anehalli	622988	02009400
11	Angondahalli	622975	02008100
12	Appenahalli	623159	02026500
13	Appikondenahalli	623151	02025700
14	Arahalli	622868	01997400
15	Asali Attikunte	622927	02003300
16	Avani	622935	02004100
17	B.Kurubarahalli	623081	02018700
18	Bachamakalhalli	623000	02010600
19	Badenahalli	622962	02006800
20	Balassandra	622879	01998500
21	Balla	622953	02005900
22	Banahalli	622909	02001500
23	Bandahalli	622971	02007700
24	Bandarahalli	622893	01999900
25	Bangavadi	623054	02016000
26	Batlabavanahalli	622936	02004200
27	Batrahalli	623003	02010900
28	Batuvarahalli	623139	02024500
29	Belaganehalli	623144	02025000
30	Belapanahalli	622977	02008300
31	Bellamballi	622920	02002600
32	Bestarahalli	622885	01999100
33	Bettagerahalli	622897	02000300
34	Bevahalli	622984	02009000
35	Bevanatha	623138	02024400
36	Bheeampura	622898	02000400
37	Bhimanavoddu	623068	02017400
38	Bhumanahalli	622992	02009800
39	Bommadasanahalli	623071	02017700

Alphabetical list of Villages (C.D.block wise)

Name of the District: Kolar

Name of the CD Block: Mulbagal

Sl. No.	Name of Village	2011 Census Location Code Number	2001 Census Location Code Number
1	2	3	4
40	Bommasandra	622980	02008600
41	Bovibikkanahalli	623150	02025600
42	Budaderu	623064	02017000
43	Byadarahalli	623043	02014900
44	Byatanur	623087	02019300
45	Byrakur	623080	02018600
46	Byrasandra	623169	02027500
47	C.Hosahalli	623065	02017100
48	Chakethimmanadinne	622865	01997100
49	Challapally	623026	02013200
50	Chalumanayakanahalli	623010	02011600
51	Chamanayakanahalli	623176	02028200
52	Chamareddihalli	623020	02012600
53	Chandamamanahalli	623045	02015100
54	Channapura	622969	02007500
55	Chapurahalli	623028	02013400
56	Charakurahalli	623155	02026100
57	Cheekur	623077	02018300
58	Cheekurgundlahalli	623047	02015300
59	Chikkabandahalli	623006	02011200
60	Chikkagollahalli	623100	02020600
61	Chikkaguttahalli	623132	02023800
62	Chikkahonasettihalli	622938	02004400
63	Chikkamadenahalli	622914	02002000
64	Chikkanadinne	622866	01997200
65	Chikkapadmaghatta	622997	02010300
66	Chinnabalepalli	623105	02021100
67	Chinthlahalli	623001	02010700
68	Chitheri	622949	02005500
69	Chiyandahalli	622941	02004700
70	Chokkadoddi	623127	02023300
71	Chokkapalli	623102	02020800
72	Cholangunte	622924	02003000
73	Chukkanahalli	623152	02025800
74	D.Kurubarahalli	623141	02024700
75	Darenahalli	623008	02011400
76	Dasarahalli	623078	02018400
77	Dasepalli	623167	02027300
78	Devarayasamudra	622918	02002400

Alphabetical list of Villages (C.D.block wise)

Name of the District: Kolar

Name of the CD Block: Mulbagal

Sl. No.	Name of Village	2011 Census Location Code Number	2001 Census Location Code Number
1	2	3	4
79	Doddabandahalli	623019	02012500
80	Doddagollahalli	623101	02020700
81	Doddagurki	622906	02001200
82	Doddaguttahalli	623125	02023100
83	Doddahonasettihalli	622939	02004500
84	Doddamadenahalli	622916	02002200
85	Doddathammanahalli	623027	02013300
86	Doddathihalli	623046	02015200
87	Doddiganahalli	622921	02002700
88	Dommasandra	623143	02024900
89	Doolapalli	623172	02027800
90	Duggasandra	622869	01997500
91	Emmenatha	622965	02007100
92	Ethurahalli	623153	02025900
93	G.Kodihalli	623040	02014600
94	G.Marandahalli	623115	02022100
95	G.Vaddahalli	623041	02014700
96	G.Voddihalli	623032	02013800
97	Gaddam Chinnepalli	623168	02027400
98	Ganganahalli	623076	02018200
99	Ganiganakoppa	623190	02029600
100	Ganjigunte	622934	02004000
101	Gokunte	622851	01995700
102	Gollahalli	622859	01996500
103	Gonikuppa	623095	02020100
104	Gopasandra	622978	02008400
105	Gottikunte	622960	02006600
106	Gudipalli	623069	02017500
107	Gujjamarandahalli	622867	01997300
108	Gujjanahalli	622864	01997000
109	Gumlapura	623037	02014300
110	Gummakal	623113	02021900
111	H.Byappalli	623056	02016200
112	H.Kodihalli	623058	02016400
113	Halekoppa	623090	02019600
114	Hanamanahalli	622896	02000200
115	Harapanayakanahalli	622871	01997700
116	Hebbani	623055	02016100
117	Hiranyagowdanahalli	623074	02018000

Alphabetical list of Villages (C.D.block wise)

Name of the District: Kolar

Name of the CD Block: Mulbagal

SI. No.	Name of Village	2011 Census Location Code Number	2001 Census Location Code Number
1	2	3	4
118	Honaganahalli	622976	02008200
119	Honnikere	622855	01996100
120	Hosa Nagenahalli	622951	02005700
121	Hosahalli	622991	02009700
122	Hosahalli	623160	02026600
123	Hosakere	622923	02002900
124	Iragamuthanahalli	622983	02008900
125	J.Agrahara	623142	02024800
126	J.Vommasandra	622863	01996900
127	Jadanagenahalli	623170	02027600
128	Jallapalli	623104	02021000
129	Jamdadi Obenahalli	623073	02017900
130	Jammanahalli	622913	02001900
131	Jangalahalli	623007	02011300
132	Jangama Kannasandra	622883	01998900
133	Jangamahosahalli	623182	02028800
134	Jeenaganahalli	622944	02005000
135	Jeenankunte	623129	02023500
136	Jeeyapalli	623117	02022300
137	Jogalakasti	622967	02007300
138	Jowgupalli	623174	02028000
139	K.Byappalli	623135	02024100
140	K.G.Lakshmisagara	622904	02001000
141	Kadenahalli	623062	02016800
142	Kadripura	623013	02011900
143	Kadukachanahalli	622958	02006400
144	Kaggalanatha	623038	02014400
145	Kagganahalli	622952	02005800
146	Kagginahalli	623103	02020900
147	Kakkaladoddi	623096	02020200
148	Kalikere	622874	01998000
149	Kallarasanahalli	623039	02014500
150	Kambamdinne	623067	02017300
151	Kammadatti Kamanur	622919	02002500
152	Kammasandra	623123	02022900
153	Kamsanahalli	623072	02017800
154	Kanagaladinne	623042	02014800
155	Kannasandra	622964	02007000
156	Kannatha	622955	02006100

Alphabetical list of Villages (C.D.block wise)

Name of the District: Kolar

Name of the CD Block: Mulbagal

Sl. No.	Name of Village	2011 Census Location Code Number	2001 Census Location Code Number
1	2	3	4
157	Kapabikkanahalli	623149	02025500
158	Kappalamadagu	622993	02009900
159	Karavireddihalli	623161	02026700
160	Kasavireddihalli	623021	02012700
161	Kasipura	622933	02003900
162	Kasuvuganahalli	623116	02022200
163	Kattigenahalli	622908	02001400
164	Kavathanahalli	623034	02014000
165	Keelagani	622959	02006500
166	Keeluholali	622922	02002800
167	Kempapura	622937	02004300
168	Kenchanahalli	622887	01999300
169	Kenchanahalli	622994	02010000
170	Kerasamangala	623084	02019000
171	Khadripura	623035	02014100
172	Kirumani	623049	02015500
173	Kogileri	623156	02026200
174	Koladevi	622861	01996700
175	Kondathimmanahalli	622873	01997900
176	Kondenahalli	622858	01996400
177	Kondenahalli	622932	02003800
178	Kondihalli	622903	02000900
179	Kondihalli	623185	02029100
180	Koravenur	622981	02008700
181	Korevenuru	623184	02029000
182	Kothamangala	622910	02001600
183	Kothapalli	623166	02027200
184	Kothuru	623128	02023400
185	Kothuru	623137	02024300
186	Kotrahalli	623066	02017200
187	Krishnapura	622900	02000600
188	Krishnapura	623131	02023700
189	Kumadenahalli	622928	02003400
190	Kummarakunte	622979	02008500
191	Kunibande	622875	01998100
192	Kuppampalya	623188	02029400
193	Kuppandahalli	623163	02026900
194	Kuruba Chadumanahalli	622954	02006000
195	Kurubarahalli	622974	02008000

Alphabetical list of Villages (C.D.block wise)

Name of the District: Kolar

Name of the CD Block: Mulbagal

Sl. No.	Name of Village	2011 Census Location Code Number	2001 Census Location Code Number
1	2	3	4
196	Kurubarahalli	623023	02012900
197	Kurubarahalli	622911	02001700
198	Kurudamale	622882	01998800
199	Kusandra	622990	02009600
200	Kuthandahalli	622884	01999000
201	Lakkadoddi	623082	02018800
202	Lakkisettyhalli	623030	02013600
203	Lingapura	623012	02011800
204	M.Byapalli	623061	02016700
205	M.Chamakalahalli	623060	02016600
206	M.Gollahalli	623057	02016300
207	Madaghatta	622881	01998700
208	Madderi	623187	02029300
209	Madivala	623177	02028300
210	Majara Agrahara	622894	02000000
211	Majara Attikunte	622961	02006700
212	Mallakachanahalli	622930	02003600
213	Mallanayakanahalli	623146	02025200
214	Mallekuppa	623091	02019700
215	Manchiganahalli	623036	02014200
216	Mandikal	622860	01996600
217	Mannenahalli	623004	02011000
218	Maraheru	622986	02009200
219	Marakalagatta	622946	02005200
220	Marandahalli	622989	02009500
221	Matsanahalli	623111	02021700
222	Melagani	622956	02006200
223	Meleri	622899	02000500
224	Meltayalur	623179	02028500
225	Minajenahalli	622945	02005100
226	Mindahalli	623183	02028900
227	Mittahalli	623121	02022700
228	Mopurahalli	623145	02025100
229	Mothakapalli	623180	02028600
230	Mudigere	623093	02019900
231	Mudiyapur	622886	01999200
232	Mugavanahalli	622853	01995900
233	Murakanakunte	622857	01996300
234	Mustoor	623085	02019100

Alphabetical list of Villages (C.D.block wise)

Name of the District: Kolar

Name of the CD Block: Mulbagal

Sl. No.	Name of Village	2011 Census Location Code Number	2001 Census Location Code Number
1	2	3	4
235	Myalapura	623120	02022600
236	N.Chamakalahalli	623094	02020000
237	N.Chowdenahalli	623097	02020300
238	N.Vaddahalli	622996	02010200
239	Nachagundlahalli	622852	01995800
240	Nachahalli	622856	01996200
241	Nagamangala	623126	02023200
242	Naganahalli	623048	02015400
243	Nagasandra	622972	02007800
244	Nagavara	623086	02019200
245	Nagenahalli	623070	02017600
246	Nallandahalli	622892	01999800
247	Nalluru	622895	02000100
248	Nangali	623088	02019400
249	Narasipurdinne	623018	02012400
250	Nernahalli	623112	02021800
251	Nichanakunte	622862	01996800
252	Oorakuntemittur	622948	02005400
253	P.Gangapura	623033	02013900
254	Padakasti	622966	02007200
255	Padmaghatta	622998	02010400
256	Palurahalli	623025	02013100
257	Patrahalli	623109	02021500
258	Payastanahalli	623118	02022400
259	Perumakanahalli	623083	02018900
260	Pethandahalli	623063	02016900
261	Pichaguntalahalli	623031	02013700
262	Pichaguntlahalli	622943	02004900
263	Pombarahalli	622891	01999700
264	Poojenahalli	623075	02018100
265	Pujarihalli	622878	01998400
266	Pulakuntlahalli	622987	02009300
267	Puli Obereddihalli	623124	02023000
268	Puli Papenahalli	623148	02025400
269	Punyahalli	623052	02015800
270	Putheri	622940	02004600
271	Puttenahalli	623147	02025300
272	Rachabandahalli	622907	02001300
273	Rajendrahalli	623044	02015000

Alphabetical list of Villages (C.D.block wise)

Name of the District: Kolar

Name of the CD Block: Mulbagal

Sl. No.	Name of Village	2011 Census Location Code Number	2001 Census Location Code Number
1	2	3	4
274	Ramachandrapura	623119	02022500
275	Ramenallur	622947	02005300
276	Rayalamanadinne	623122	02022800
277	Reddihalli	622970	02007600
278	S.Ananthapura	623051	02015700
279	S.Bisanahalli	622850	01995600
280	S.I.Ananthapura	622926	02003200
281	Sangasandra	622880	01998600
282	Sangondahalli	622957	02006300
283	Sanyasipalli	623165	02027100
284	Seegehalli	623009	02011500
285	Seegehalli	623098	02020400
286	Seegehosahalli	623099	02020500
287	Settibanakanahalli	622929	02003500
288	Settikal	623134	02024000
289	Sheshapura	622968	02007400
290	Siddaghatta	623011	02011700
291	Siddanahalli	623079	02018500
292	Sinighalli	623136	02024200
293	Sivanapura	623157	02026300
294	Sivanarahalli	622889	01999500
295	Somarasannahalli	623186	02029200
296	Sonnavadi	623017	02012300
297	Soorakunte	623110	02021600
298	Sringeri Chadumanahalli	622931	02003700
299	Srirangapura	622995	02010100
300	Sunnangur	622982	02008800
301	Sunnapakunte	623059	02016500
302	T.Kurubarahalli	623106	02021200
303	Tathighattanadampalli	622876	01998200
304	Tatikal	622999	02010500
305	Tavarekere	622870	01997600
306	Tayalur	623175	02028100
307	Tayalur Amanikere	623178	02028400
308	Thammiareddihalli	623053	02015900
309	Thimmapura	623140	02024600
310	Thimmaravathanahalli	623154	02026000
311	Thippadoddi	623107	02021300
312	Thondahalli	623089	02019500

Alphabetical list of Villages (C.D.block wise)

Name of the District: Kolar

Name of the CD Block: Mulbagal

Sl. No.	Name of Village	2011 Census Location Code Number	2001 Census Location Code Number
1	2	3	4
313	Thoradi	623015	02012100
314	Thurakarahalli	623016	02012200
315	Tirumanahalli	622963	02006900
316	Tuluvanatha	623133	02023900
317	Ubbandlahalli	623050	02015600
318	Ugani	623108	02021400
319	Uthanur	622888	01999400
320	V.Guttahalli	622915	02002100
321	V.Hosahalli	622854	01996000
322	V.Kurubarahalli	623162	02026800
323	V.Nagireddihalli	622890	01999600
324	Vaddaguttahalli	623158	02026400
325	Vajranagenahalli	623130	02023600
326	Vaniganahalli	622902	02000800
327	Varadaganahalli	622917	02002300
328	Veerasandra	623022	02012800
329	Veerasettihalli	622973	02007900
330	Vegamadagu	623164	02027000
331	Venkatapura	623092	02019800
332	Vijalapura	622925	02003100
333	Vittalapura	623014	02012000
334	Vommasandra	622872	01997800
335	Yachana Kogileri	623002	02010800
336	Yadahalli	622950	02005600
337	Yadahalli	623114	02022000
338	Yadapalli	623189	02029500
339	Yalachepalli	623171	02027700
340	Yalagondahalli	622942	02004800
341	Yaluvahalli	622985	02009100
342	Yanadigollahalli	622905	02001100
343	Yarraginnenahalli	623029	02013500

**VILLAGE DIRECTORY STATEMENT
C.D.BLOCK**

Sl. No	Name of the village	Location code no.	Total area of the village (in hectares rounded up to one decimal place)	Total population (2011 census)	Number of households (2011 census)	Number of educational amenities available. (If not available within the village , the distance range code viz; a for < 5 Kms, b for 5-10 Kms and c for 10+ kms of nearest place where facility is available is given).								
						Pre-Primary school (PP)	Primary school (P)	Middle school (M)	Secondary School (S)	Senior Secondary school (SS)	Degree college of arts science & commerce (ASC)	Engineering college(EC)	Medical college (MC)	Management institute (MI)
1	2	3	4	5	6	7	8	9	10	11	12	13	14	15
Name of CD Block: Srinivaspur														
1	Marasanapalli	621389	717.8	1571	355	b	2	1	a	b	c	c	c	c
2	Kothahudya	621390	768.7	850	196	a	1	a	a	c	c	c	c	c
3	Katamguntapalli	621391	279.3	48	10	a	a	a	a	b	c	c	c	c
4	Kothur (A)	621392	235.3	465	103	a	3	a	a	c	c	c	c	c
5	Gudipalli	621393	388.2	815	195	b	2	b	a	a	c	c	c	c
6	Kurigeipalli	621394	706.2	1480	310	a	3	1	1	b	c	c	c	c
7	Reddivaripalli (R)	621395	75.2	190	50	a	1	b	a	a	c	c	c	c
8	Vangasavaripalli	621396	263.2	260	71	b	1	a	b	b	c	c	b	c
9	Kothapalli	621397	447.8	315	77	b	2	b	c	c	c	c	a	c
10	Kottevaripalli	621398	283.2	0	0	Un-inhabited								
11	Raghunathapura	621399	175.3	270	74	b	b	b	c	c	c	c	c	c
12	Chintamanipalli	621400	40.4	771	188	b	1	b	b	b	c	c	a	c
13	Chikkevaripalli	621401	73.2	233	49	b	1	b	b	b	c	c	b	c
14	Balevaripalli	621402	49.5	260	58	1	1	b	b	b	c	c	c	c
15	Bodireddipalli	621403	75.9	159	37	1	1	b	b	b	c	c	c	c
16	Mudimadugu	621404	1945.2	1758	439	b	2	1	1	1	c	c	c	c
17	Vyapalahalli	621405	228.4	359	89	1	b	b	c	c	c	c	c	c
18	Balthmari	621406	436.6	624	134	b	2	2	b	c	c	c	c	c
19	Kadirampalli	621407	455.4	681	149	b	1	1	b	b	c	c	c	c
20	Pathur	621408	431.7	752	172	b	1	a	a	a	c	c	c	c
21	Baddipalli	621409	86.7	260	57	a	1	a	a	a	c	c	c	c

Number of educational amenities available.
(If not available within the village , the distance range code viz; a for < 5 Kms, b for 5-10 Kms and c for 10+ kms of nearest place where facility is available is given).

Number of Medical Amenities available. (If not available within the village , the distance range code viz; a for < 5 Kms, b for 5-10 Kms and c for 10+ kms of nearest place where facility is available is given).

Polytechnic (Pt)	Vocational training school /ITI	Non-formal training centre (NFTC)	Special school for disabled (SSD)	Others (specify)	Community health centre (CHC)	Primary health centre (PHC)	Primary health sub centre (PHS)	Maternity and child welfare centre (MCW)	T.B. clinic (TBC)	Hospital-allopathic (HA)	Hospital-alternative medicine (HO)	Dispensary (D)	Veterinary hospital (VH)	Mobile health clinic(MHC)	Family welfare centre (FWC)	Location code no.
16	17	18	19	20	21	22	23	24	25	26	27	28	29	30	31	3
Location Code:0158																
c	c	c	c		c	b	b	b	b	c	c	c	b	c	b	621389
c	c	c	c		b	b	a	b	b	c	c	b	b	c	a	621390
c	c	c	c		b	b	b	b	b	c	c	b	b	c	b	621391
c	c	c	c		c	a	a	a	a	c	a	c	a	a	a	621392
c	c	c	c		c	b	a	b	b	c	c	c	c	c	a	621393
c	c	c	c		c	1	1	1	1	c	b	b	b	c	1	621394
c	c	c	c		c	a	a	a	a	c	a	c	1	b	a	621395
c	c	c	c		b	b	b	b	b	c	b	c	b	b	b	621396
c	c	c	c		c	b	b	b	b	c	c	c	c	c	b	621397
Un-inhabited																621398
c	c	c	c		c	b	b	b	b	c	b	b	b	b	b	621399
c	c	c	c		c	b	b	b	b	c	c	c	c	c	b	621400
c	c	c	c		b	b	b	b	b	b	b	b	b	b	b	621401
c	c	c	c		c	b	b	b	b	c	c	c	b	c	b	621402
c	c	c	c		c	c	b	c	c	c	c	c	a	c	b	621403
c	c	c	c		c	1	1	1	1	c	c	c	b	c	1	621404
c	c	c	c		c	c	a	c	c	c	c	c	a	c	a	621405
c	c	c	c		b	b	1	b	b	c	c	c	b	c	1	621406
c	c	c	c		a	a	b	a	a	c	b	c	b	b	b	621407
c	c	c	c		c	a	a	a	a	c	b	c	b	b	a	621408
c	c	c	c		c	a	a	a	a	c	a	c	a	a	a	621409

			Number of Non-Government Medical Amenities available.							Availability of drinking water - (Yes / No)			
Sl. No	Name of the village	Location code no.	Charitable non Govt. hospital/Nursing home.	Medical practitioner with MBBS Degree	Medical practitioner with other degree	Medical practitioner with no degree	Traditional practitioner and faith healer .	Medicine Shop	Others	Tap water (Treated/Untreated)	Well water (Covered / Uncovered well)	Hand Pump	Tube wells / Bore well
1	2	3	32	33	34	35	36	37	38	39	40	41	42
Name of CD Block: Srinivaspur													
1	Marasanapalli	621389	0	0	1	0	0	0	0	Yes	No	Yes	Yes
2	Kothahudya	621390	0	0	0	0	0	0	0	Yes	No	Yes	Yes
3	Katamguntapalli	621391	0	0	0	0	0	0	0	No	No	Yes	No
4	Kothur (A)	621392	0	0	0	0	0	0	0	Yes	Yes	Yes	Yes
5	Gudipalli	621393	0	0	0	0	0	0	0	Yes	Yes	Yes	Yes
6	Kurigeipalli	621394	0	0	0	0	0	0	0	Yes	No	Yes	Yes
7	Reddivaripalli (R)	621395	0	1	0	0	0	1	0	Yes	No	Yes	Yes
8	Vangasavaripalli	621396	0	0	0	2	0	0	0	Yes	Yes	Yes	Yes
9	Kothapalli	621397	0	0	0	0	0	0	0	Yes	Yes	Yes	No
10	Kottevaripalli	621398	Un-inhabited										
11	Raghunathapura	621399	0	0	0	0	0	0	0	Yes	Yes	Yes	Yes
12	Chintamanipalli	621400	0	0	0	0	0	0	0	Yes	No	Yes	Yes
13	Chikkevaripalli	621401	0	0	0	0	0	0	0	Yes	No	Yes	Yes
14	Balevaripalli	621402	0	0	0	0	0	0	0	Yes	Yes	No	Yes
15	Bodireddipalli	621403	0	0	0	0	0	0	0	Yes	No	Yes	Yes
16	Mudimadugu	621404	0	0	0	1	0	0	0	Yes	Yes	Yes	Yes
17	Vyapalahalli	621405	0	0	0	0	0	0	0	Yes	Yes	Yes	Yes
18	Balthmari	621406	0	0	0	0	0	0	0	Yes	Yes	Yes	Yes
19	Kadirampalli	621407	0	0	0	0	0	0	0	Yes	No	Yes	Yes
20	Pathur	621408	0	0	0	0	0	0	0	Yes	No	Yes	Yes
21	Baddipalli	621409	0	0	0	0	0	0	0	No	No	Yes	Yes

Village Directory
Land use(as in 2009)

Location CodeNo:-581

Availability of drinking water - (Yes / No) Availability of toilet & others (Yes / No) Communication and transport facilities (If amenities available code -Yes is given except for Village Pin Code ,If not available within the village , the distance range code viz; a for < 5 Kms, b for 5- 10 Kms and c for 10+ kms of nearest place where facility is available is given).

Spring	River / Canal	Tank / Pond / Lake	Others	Community toilet including bath.	Community toilet excluding bath.	Rural sanitary mart or sanitary hardware outlet available near the village.	Community bio- gas or recycle of waste for productive use.	Post office(PO)	Sub post office (SPO)	Post & Telegraph office (P&TO)	Village Pin Code	Telephones (Land lines)	Public call office (PCO)	Mobile phone coverage	Location code no.
43	44	45	46	47	48	49	50	51	52	53	54	55	56	57	3

Location Code: 0158

No	No	Yes	No	No	No	No	No	b	Yes	b	563161	Yes	a	a	621389
No	No	No	No	No	No	No	No	b	a	b	563161	b	b	a	621390
No	No	No	No	No	No	No	No	b	a	b	563138	b	b	a	621391
No	Yes	No	No	No	No	No	No	a	a	Yes	563134	Yes	a	Yes	621392
No	No	Yes	No	No	No	No	No	c	a	c	563134	Yes	Yes	Yes	621393
No	No	Yes	No	No	No	No	No	b	Yes	b	563134	Yes	Yes	Yes	621394
No	No	Yes	No	No	No	Yes	No	b	a	b	563135	Yes	a	Yes	621395
No	No	Yes	No	No	No	No	Yes	b	a	c	563134	Yes	a	Yes	621396
No	No	No	No	Yes	No	No	No	a	a	c	563138	a	a	a	621397
Un-inhabited															621398
No	No	No	No	Yes	No	No	No	a	a	a	563138	b	b	a	621399
No	No	No	No	No	No	No	Yes	a	a	b	563134	b	b	a	621400
No	No	No	No	No	No	No	No	a	a	b	563134	b	b	a	621401
No	No	No	No	No	No	No	No	a	a	a	563135	Yes	a	a	621402
No	No	No	No	No	Yes	No	No	a	a	a	563134	a	a	a	621403
No	No	No	No	Yes	Yes	Yes	Yes	b	Yes	Yes	563134	Yes	b	a	621404
No	No	No	No	No	No	No	No	a	a	a	563134	a	a	a	621405
No	No	No	No	No	No	No	No	b	Yes	b	563134	Yes	a	a	621406
No	No	Yes	No	No	No	No	No	b	b	b	563135	Yes	Yes	Yes	621407
No	No	No	No	No	No	No	No	b	a	c	563135	Yes	Yes	Yes	621408
No	No	No	No	No	No	Yes	No	a	a	a	563134	a	a	Yes	621409

Communication and transport facilities (If amenities available code -Yes is given except for Village Pin Code ,If not available within the village , the distance range code viz; a for < 5 Kms, b for 5-10 Kms and c for 10+ kms of nearest place where facility is available is given).

Sl. No	Name of the village	Location code no.	Internet cafes/ Common service centre (CSC)	Private courier facility	Bus service (Public & Private)	Railway stations	Auto/Modified Autos	Taxis and Vans	Tractors	Cycle-pulled rickshaws(Manual & Machine driven)	Carts driven by animals	Sea /River ferry service
1	2	3	58	59	60	61	62	63	64	65	66	67
Name of CD Block: Srinivaspur												
1	Marasanapalli	621389	c	c	Yes	c	b	c	c	Yes	b	c
2	Kothahudya	621390	c	c	Yes	c	b	c	b	Yes	b	c
3	Katamguntapalli	621391	c	c	Yes	c	b	c	b	c	b	c
4	Kothur (A)	621392	c	c	Yes	c	Yes	c	c	c	b	c
5	Gudipalli	621393	c	c	Yes	c	b	Yes	Yes	c	Yes	c
6	Kurigeipalli	621394	c	Yes	Yes	c	Yes	Yes	c	Yes	b	c
7	Reddivaripalli (R)	621395	c	c	Yes	c	b	c	Yes	c	Yes	c
8	Vangasavaripalli	621396	c	c	a	c	a	c	a	c	Yes	c
9	Kothapalli	621397	c	c	Yes	a	a	c	a	Yes	Yes	c
10	Kottevaripalli	621398	Un-inhabited									
11	Raghunathapura	621399	c	c	Yes	c	b	c	b	Yes	b	c
12	Chintamanipalli	621400	c	c	Yes	c	a	c	b	Yes	b	c
13	Chikkevaripalli	621401	c	c	b	c	a	c	a	Yes	a	c
14	Balevaripalli	621402	c	c	a	a	a	c	a	Yes	a	c
15	Bodireddipalli	621403	c	c	a	a	a	c	a	Yes	a	c
16	Mudimadugu	621404	c	c	Yes	c	a	c	a	c	a	c
17	Vyapalahalli	621405	c	c	a	c	b	c	b	Yes	b	c
18	Balthmari	621406	c	c	Yes	c	b	c	a	Yes	a	c
19	Kadirampalli	621407	c	c	Yes	c	b	c	Yes	c	Yes	c
20	Pathur	621408	c	c	Yes	c	a	c	Yes	c	Yes	c
21	Baddipalli	621409	c	c	Yes	c	b	c	Yes	c	b	c

Village Directory
Land use(as in 2009)

Location CodeNo:-581

Village connected to highways,village roads, banks & credit societies (If amenities available code -Yes is given, If not available within the village , the distance range code viz; a for < 5 Kms, b for 5-10 Kms and c for 10+ kms of nearest place where facility is available is given).

Availability of miscellaneous facilities (If amenities available code -Yes is given, If not available within the village , the distance range code viz; a for < 5 Kms, b for 5-10 Kms and c for 10+ kms of nearest place where facility is available is given).

Connected to national highway(NH)	Connected to state highway(SH)	Connected to major district road (MDR)	Connected to others district road	Pucca roads	Kutchcha roads	Water bounded macadam(WBM) roads	Navigable waterway (river/canal)(NW)	Footpaths (FP)	Commercial & Co-operative Banks	ATM	Agricultural Credit Societies	Self-Help Group (SHG)	Public distribution system (PDS) shop	Mandis / Regular market	Weekly Haat	Location code no.
68	69	70	71	72	73	74	75	76	77	78	79	80	81	82	83	3
c	c	Yes	c	Yes	Yes	a	c	Yes	c	c	Yes	Yes	Yes	c	b	621389
c	Yes	c	c	Yes	Yes	a	c	Yes	c	c	a	Yes	a	c	b	621390
c	Yes	c	Yes	Yes	Yes	b	c	Yes	c	c	a	a	a	c	a	621391
c	c	c	c	b	Yes	b	c	Yes	b	b	b	Yes	a	b	b	621392
c	c	c	Yes	Yes	Yes	b	c	Yes	a	c	b	Yes	a	a	a	621393
b	c	c	c	Yes	Yes	Yes	c	Yes	Yes	b	c	Yes	Yes	Yes	Yes	621394
b	c	c	c	Yes	Yes	Yes	c	Yes	a	c	c	Yes	a	a	a	621395
b	c	c	c	a	Yes	Yes	c	Yes	a	c	c	Yes	a	b	a	621396
b	c	Yes	Yes	Yes	Yes	Yes	c	Yes	b	c	c	Yes	a	b	b	621397
Un-inhabited																
b	c	Yes	Yes	Yes	Yes	b	c	Yes	c	c	c	Yes	a	c	a	621398
b	c	c	c	Yes	Yes	b	c	Yes	c	c	c	Yes	a	b	a	621400
Yes	c	Yes	Yes	Yes	Yes	Yes	c	Yes	c	c	b	Yes	b	c	b	621401
Yes	c	Yes	c	Yes	Yes	Yes	c	Yes	c	c	a	Yes	a	b	b	621402
Yes	c	Yes	c	Yes	Yes	Yes	c	Yes	c	c	a	Yes	a	b	a	621403
Yes	c	Yes	Yes	Yes	Yes	Yes	c	Yes	c	c	Yes	Yes	Yes	b	b	621404
a	c	c	Yes	Yes	Yes	b	c	Yes	c	c	a	Yes	a	b	b	621405
b	c	c	Yes	Yes	Yes	Yes	c	Yes	c	c	b	Yes	a	b	a	621406
b	c	c	Yes	Yes	Yes	b	c	Yes	c	c	b	Yes	a	c	b	621407
b	c	c	c	Yes	Yes	b	c	Yes	b	c	b	Yes	a	c	a	621408
b	c	c	Yes	Yes	Yes	Yes	c	Yes	b	c	c	Yes	a	c	a	621409

Location Code: 0158

Availability of miscellaneous facilities (If amenities available code -Yes is given, If not available within the village , the distance range code viz; a for < 5 Kms, b for 5-10 Kms and c for 10+ kms of nearest place where facility is available is given).

Sl. No	Name of the village	Location code no.	Agricultural marketing society	Integrated Child Development Scheme (Nutritional Centres)	Anganwadi Centre (Nutritional Centres)	Others (Nutritional Centres)	ASHA (Accredited Social Health Activist)	Community centre with/without TV	Sports Field,	Sports Club / Recreation Centre	Cinema / Video Hall	Public Library	Public Reading Room	Newspaper Supply	Assembly Polling station	Birth & Death Registration Office
1	2	3	84	85	86	87	88	89	90	91	92	93	94	95	96	97
Name of CD Block: Srinivasapur																
1	Marasanapalli	621389	c	Yes	Yes	b	Yes	Yes	Yes	c	b	b	b	Yes	Yes	Yes
2	Kothahudya	621390	c	Yes	Yes	a	a	Yes	b	b	b	b	b	Yes	Yes	Yes
3	Katamguntapalli	621391	c	a	a	a	a	b	b	b	b	b	b	Yes	a	Yes
4	Kothur (A)	621392	c	Yes	Yes	Yes	a	b	b	b	b	a	a	Yes	a	Yes
5	Gudipalli	621393	c	Yes	Yes	a	a	Yes	b	c	c	a	a	Yes	Yes	Yes
6	Kurigepalli	621394	c	Yes	Yes	a	Yes	Yes	b	a	c	Yes	Yes	Yes	Yes	Yes
7	Reddivaripalli (R)	621395	c	a	a	a	a	a	b	c	b	a	a	a	a	Yes
8	Vangasavaripalli	621396	c	a	a	a	a	b	b	b	b	a	a	a	a	Yes
9	Kothapalli	621397	c	a	a	b	a	b	b	Yes	c	a	a	a	a	Yes
10	Kottevaripalli	621398	Un-inhabited													
11	Raghunathapura	621399	c	a	a	b	a	a	b	Yes	b	b	b	a	a	Yes
12	Chintamanipalli	621400	c	Yes	Yes	a	a	Yes	b	Yes	b	b	b	Yes	Yes	Yes
13	Chikkevaripalli	621401	c	a	a	Yes	a	a	b	Yes	b	b	b	Yes	a	Yes
14	Balevaripalli	621402	c	a	a	a	a	b	b	Yes	b	b	a	a	a	Yes
15	Bodireddipalli	621403	c	a	a	a	a	a	a	Yes	b	b	a	a	a	Yes
16	Mudimadugu	621404	c	Yes	Yes	b	Yes	Yes	Yes	Yes	b	b	b	Yes	Yes	Yes
17	Vyapalahalli	621405	c	a	a	b	a	a	a	Yes	b	b	b	a	a	Yes
18	Balthmari	621406	c	Yes	Yes	a	a	a	a	Yes	c	b	b	Yes	Yes	Yes
19	Kadirampalli	621407	c	Yes	Yes	b	a	a	b	c	c	c	b	a	Yes	Yes
20	Pathur	621408	c	Yes	Yes	b	a	Yes	b	c	c	c	a	Yes	Yes	Yes
21	Baddipalli	621409	c	a	a	b	a	a	b	Yes	c	b	a	Yes	a	Yes

Availability of electricity (Yes/No)				Land Use								
				Nearest Town	Area under different types of land use (in hectares rounded up to one decimal place)							
Power Supply for Domestic Use (ED)	Power Supply for Agricultural Use (EAG)	Power Supply for Commercial Use (EC)	Power Supply for All Uses (EA)	Name	Distance range code i.e. a for < 5 Kms, b for 5-10 Kms and c for 10+ kms .	Forests	Area under Non-agricultural Uses	Barren and Un-cultivable land	Permanent Pastures and Other Grazing Lands	Land Under Miscellaneous Tree Crops etc.	Culturable Waste Land	Location code no.
98	99	100	101	102	103	104	105	106	107	108	109	3
Location Code:0158												
No	No	No	Yes	Srinivaspur	c	0	40.3	0	67.1	0	61.4	621389
No	No	No	Yes	Srinivaspur	c	0	210.1	0	60.2	71.1	120	621390
No	No	No	Yes	Srinivaspur	c	0	139.1	0	31.2	0	0	621391
No	No	No	Yes	Srinivaspur	c	29.2	4.9	25.1	36.1	24.3	20.3	621392
No	No	No	Yes	Kothakota(Andhra	c	100	10.2	0.8	9	5	6.4	621393
No	No	No	Yes	Kothakota(Andhra	c	170.8	78.6	62.4	4	4.9	40.5	621394
No	No	No	Yes	Kothakota(Andhra	c	0	2.1	7.2	0	4.2	6.5	621395
No	No	No	Yes	Kothakota(Andhra	c	0.6	18.3	24.3	12.1	8.2	49.4	621396
No	No	No	Yes	Srinivaspur	c	317.8	106	0	0	0	0	621397
			Un-inhabited			0	0	0	0	0	0	621398
No	No	No	Yes	Srinivaspur	c	0.2	125.4	0	0	39.7	0	621399
No	No	No	Yes	Madanapalli (Andh	c	0	13	12.1	0	0	0	621400
No	No	No	Yes	Madanapalli (Andh	c	0	0	0	0	0	11.7	621401
No	No	No	Yes	Madanapalli (Andh	c	0	0	30	8.1	0.1	0	621402
No	No	No	Yes	Madanapalli (Andh	c	9	33.9	0	0	0	0	621403
No	No	No	Yes	Madanapalli (Andh	c	911	100	0	0	0	0	621404
No	No	No	Yes	Madanapalli (Andh	c	170.4	7	0	0	0	0	621405
No	No	No	Yes	Madanapalli (Andh	c	90	294.1	0	0	39.5	0	621406
No	No	No	Yes	Kothakota(Andhra	c	31.5	25.8	4.9	3.1	0.7	8.2	621407
No	No	No	Yes	Kothakota(Andhra	c	12.3	19.1	19.7	61.2	3.1	8.9	621408
No	No	No	Yes	Kothakota(Andhra	c	7	10.5	0	12.1	8.1	0	621409

			Land Use					Area irrigated by source (in hectare).				
			Area under different types of land use (in hectares rounded up to one decimal place)									
Sl. No	Name of the village	Location code no.	Fallow lands other than current fallows	Current Fallows	Net Area Sown	Total Irrigated Land Area	Total Un-irrigated Land Area	Canals (C)	Wells/Tube-wells(W/TW)	Tanks/Lakes(T/L)	Water Falls(WF)	Others(O)
1	2	3	110	111	112	113	114	115	116	117	118	119
Name of CD Block: Srinivaspur												
1	Marasanapalli	621389	30	0	519	203	316	0	50	100	0	53
2	Kothahudya	621390	80	0	227.3	214.1	13.2	0	130	84.1	0	0
3	Katamguntapalli	621391	0	0	109	89	20	0	26	63	0	0
4	Kothur (A)	621392	0	68.1	27.2	27.2	0	3	24.3	0	0	0
5	Gudipalli	621393	20.1	0	236.6	95.7	140.9	49.4	24.3	21.9	0	0
6	Kurigepalli	621394	28.3	73.3	243.4	51.5	191.9	0	10.6	40.9	0	0
7	Reddivaripalli (R)	621395	16.3	12.1	26.8	7.3	19.4	0	4.9	2.5	0	0
8	Vangasavaripalli	621396	24.3	38.4	87.4	34.8	52.6	0	14.2	20.7	0	0
9	Kothapalli	621397	0	0	24	12	12	0	12	0	0	0
10	Kottevaripalli	621398	0	0	0	0	0	0	0	0	0	0
11	Raghunathapura	621399	0	0	10	5	5	0	0	5	0	0
12	Chintamanipalli	621400	0	0	15.2	4	11.2	0	4	0	0	0
13	Chikkevaripalli	621401	0	0	61.5	13	48.6	4.9	1.6	5.7	0	0.8
14	Balevaripalli	621402	0	0	11.3	3.2	8.1	0	3.2	0	0	0
15	Bodireddipalli	621403	0	0	33	14	19	10	2	2	0	0
16	Mudimadugu	621404	0	0	934.2	707.1	227.1	0	0	90	0	617.1
17	Vyapalahalli	621405	0	0	51	10.2	40.8	0	10.2	0	0	0
18	Balthmari	621406	0	0	13	11	2	0	0	11	0	0
19	Kadirampalli	621407	13.1	9.8	358.2	204.6	153.6	0	8.2	12.2	0	184.3
20	Pathur	621408	33.4	78	196.1	196.1	0	0	4.1	17.4	0	174.6
21	Baddipalli	621409	0	0	49	13.5	35.5	0	5.7	7.8	0	0

Name of three most important commodities manufactured

First 120	Second 121	Third 122	Name of the village 2	Location code no. 3
Location Code:0158				
-	-	-	Marasanapalli	621389
-	-	-	Kothahudya	621390
-	-	-	Katamguntapalli	621391
-	-	-	Kothur (A)	621392
-	-	-	Gudipalli	621393
-	-	-	Kurigeipalli	621394
-	-	-	Reddivaripalli (R)	621395
-	-	-	Vangasavaripalli	621396
-	-	-	Kothapalli	621397
	Un-inhabited		Kottevaripalli	621398
-	-	-	Raghunathapura	621399
-	-	-	Chintamanipalli	621400
-	-	-	Chikkevaripalli	621401
-	-	-	Balevaripalli	621402
-	-	-	Bodireddipalli	621403
-	-	-	Mudimadugu	621404
-	-	-	Vyapalahalli	621405
-	-	-	Balthmari	621406
-	-	-	Kadirampalli	621407
-	-	-	Pathur	621408
-	-	-	Baddipalli	621409

Sl. No	Name of the village	Location code no.	Total area of the village (in hectares rounded up to one decimal place)	Total population (2011 census)	Number of households (2011 census)	Number of educational amenities available. (If not available within the village , the distance range code viz; a for < 5 Kms, b for 5-10 Kms and c for 10+ kms of nearest place where facility is available is given).								
						Pre-Primary school (PP)	Primary school (P)	Middle school (M)	Secondary School (S)	Senior Secondary school (SS)	Degree college of arts science & commerce (ASC)	Engineering college(EC)	Medical college (MC)	Management institute (MI)
1	2	3	4	5	6	7	8	9	10	11	12	13	14	15
Name of CD Block: Srinivaspur														
22	Pedduru	621410	132	318	74	a	1	1	a	a	c	c	c	c
23	Hosahudya	621411	247.8	20	6	a	b	a	a	a	c	c	c	c
24	Poolaguntapalli	621412	356.1	1044	245	a	2	b	a	b	c	c	c	c
25	Byraganapalli	621413	314.9	960	236	b	2	1	1	b	c	c	c	c
26	Chillarpalli	621414	291.5	619	155	b	1	b	b	a	c	c	c	c
27	Kotekallur	621415	691.5	1374	317	a	2	1	a	a	c	c	c	c
28	Bommareddipalli	621416	120.9	0	0						Un-inhabited			
29	Bandarlapalli	621417	55	0	0						Un-inhabited			
30	Bykothuru	621418	218.6	819	193	a	1	1	b	c	c	c	c	c
31	Yadaganapalli	621419	304.3	344	82	a	1	a	a	a	c	c	c	c
32	Diguvapalli	621420	49.2	0	0						Un-inhabited			
33	Vempalli	621421	152.7	445	84	a	1	1	a	a	c	c	c	c
34	Thamatampalli	621422	161.4	533	104	b	1	b	b	b	c	c	c	c
35	Amani Thirumalappa Nayakana Kere	621423	74	0	0						Un-inhabited			
36	Yeramvaripalli	621424	144.6	417	110	1	1	1	b	b	c	c	b	c
37	Upparapalli	621425	64.5	228	51	1	1	b	b	b	c	c	b	c
38	Gudisivaripalli	621426	192.8	314	69	1	1	b	b	b	c	c	b	c
39	Basavanapalli	621427	201.8	306	71	b	1	a	a	a	c	c	c	c
40	M.Thummalapalli	621428	277	480	112	b	1	a	b	b	c	c	c	c
41	Anepalli	621429	61.7	298	62	a	1	b	c	c	c	c	c	c
42	Malamotakpalli	621430	198.8	109	24	b	1	b	c	c	c	c	c	c

Number of educational amenities available.
(If not available within the village , the distance range code viz; a for < 5 Kms, b for 5-10 Kms and c for 10+ kms of nearest place where facility is available is given).

Number of Medical Amenities available. (If not available within the village , the distance range code viz; a for < 5 Kms, b for 5-10 Kms and c for 10+ kms of nearest place where facility is available is given).

Polytechnic (Pt)	Vocational training school /ITI	Non-formal training centre (NFTC)	Special school for disabled (SSD)	Others (specify)	Community health centre (CHC)	Primary health centre (PHC)	Primary health sub centre (PHS)	Maternity and child welfare centre (MCW)	T.B. clinic (TBC)	Hospital-allopathic (HA)	Hospital-alternative medicine (HO)	Dispensary (D)	Veterinary hospital (VH)	Mobile health clinic(MHC)	Family welfare centre (FWC)	Location code no.
16	17	18	19	20	21	22	23	24	25	26	27	28	29	30	31	3
Location Code:0158																
c	c	c	c		c	a	b	a	a	c	c	c	a	c	b	621410
c	c	c	c		c	b	b	b	b	c	c	c	b	c	b	621411
c	c	c	c		b	b	b	b	b	c	c	b	b	b	b	621412
c	c	c	c		c	c	l	c	c	c	c	c	a	c	l	621413
c	c	c	c		b	b	b	b	b	c	c	b	b	c	b	621414
c	c	c	c		a	b	b	b	b	c	c	c	a	a	b	621415
					Un-inhabited											621416
					Un-inhabited											621417
c	c	c	c		c	b	b	b	b	c	c	c	b	c	b	621418
c	c	c	c	c	c	a	b	a	a	c	a	c	a	a	b	621419
					Un-inhabited											621420
c	c	c	c		c	a	a	a	a	c	a	c	a	a	a	621421
c	c	c	c		c	a	b	a	a	a	c	c	a	a	b	621422
					Un-inhabited											621423
c	c	c	c		c	b	b	b	b	b	c	b	b	c	b	621424
c	c	c	c		c	c	b	c	c	b	c	b	b	c	b	621425
c	c	c	c		c	c	b	c	c	b	c	b	b	c	b	621426
c	c	c	c		c	a	b	a	a	c	c	a	a	c	b	621427
c	c	c	c		c	c	b	c	c	c	c	c	b	c	b	621428
c	c	c	c		c	b	b	b	b	c	c	c	b	c	b	621429
c	c	c	c		c	b	a	b	b	c	c	c	a	c	a	621430

			Number of Non-Government Medical Amenities available.							Availability of drinking water - (Yes / No)			
Sl. No	Name of the village	Location code no.	Charitable non Govt. hospital/Nursing home.	Medical practitioner with MBBS Degree	Medical practitioner with other degree	Medical practitioner with no degree	Traditional practitioner and faith healer.	Medicine Shop	Others	Tap water (Treated/Untreated)	Well water (Covered / Uncovered well)	Hand Pump	Tube wells / Bore well
1	2	3	32	33	34	35	36	37	38	39	40	41	42
Name of CD Block: Srinivaspur													
22	Pedduru	621410	0	0	0	0	0	0	0	Yes	No	Yes	Yes
23	Hosahudya	621411	0	0	0	0	0	0	0	No	No	No	No
24	Poolaguntapalli	621412	0	0	1	0	0	0	0	Yes	No	Yes	No
25	Byraganapalli	621413	0	0	0	0	0	0	0	Yes	No	Yes	No
26	Chillaripalli	621414	0	0	0	0	0	0	0	Yes	No	Yes	Yes
27	Kotekallur	621415	0	0	1	0	0	0	0	Yes	No	Yes	Yes
28	Bommareddipalli	621416								Un-inhabited			
29	Bandarlapalli	621417								Un-inhabited			
30	Bykothuru	621418	0	0	0	0	0	0	0	Yes	No	Yes	Yes
31	Yadaganapalli	621419	0	0	0	0	0	0	0	Yes	No	Yes	Yes
32	Diguvapalli	621420								Un-inhabited			
33	Vempalli	621421	0	0	0	0	0	0	0	Yes	No	Yes	Yes
34	Thamatampalli	621422	0	0	0	0	0	0	0	Yes	No	Yes	Yes
35	Amani Thirumalappa Nayakana Kere	621423								Un-inhabited			
36	Yeramvaripalli	621424	0	0	0	0	0	0	0	Yes	Yes	Yes	Yes
37	Upparapalli	621425	0	0	0	0	0	0	0	Yes	Yes	Yes	Yes
38	Gudisivaripalli	621426	0	0	0	0	0	0	0	Yes	Yes	Yes	Yes
39	Basavanapalli	621427	0	0	0	0	0	0	0	Yes	No	Yes	Yes
40	M.Thummalapalli	621428	0	0	0	0	0	0	0	Yes	Yes	Yes	Yes
41	Anepalli	621429	0	0	0	0	0	0	0	Yes	No	Yes	Yes
42	Malamotakpalli	621430	0	0	0	0	0	0	0	Yes	Yes	Yes	Yes

Village Directory
Land use(as in 2009)

Location CodeNo:-581

Availability of drinking water - (Yes / No)		Availability of toilet & others (Yes / No)		Communication and transport facilities (If amenities available code -Yes is given except for Village Pin Code ,If not available within the village , the distance range code viz; a for < 5 Kms, b for 5- 10 Kms and c for 10+ kms of nearest place where facility is available is given).												
Spring	River / Canal	Tank / Pond / Lake	Others	Community toilet including bath.	Community toilet excluding bath.	Rural sanitary mart or sanitary hardware outlet available near the village.	Community bio- gas or recycle of waste for productive use.	Post office(PO)	Sub post office (SPO)	Post & Telegraph office (P&TO)	Village Pin Code	Telephones (Land lines)	Public call office (PCO)	Mobile phone coverage	Location code no.	
43	44	45	46	47	48	49	50	51	52	53	54	55	56	57	3	
Location Code: 0158																
No	No	No	No	No	No	Yes	Yes	b	Yes	a	563134	Yes	Yes	a	621410	
No	No	No	Yes	No	No	No	No	b	a	b	563146	b	b	a	621411	
No	No	No	No	No	No	No	No	b	Yes	b	563161	b	b	a	621412	
No	No	Yes	No	No	No	No	No	b	Yes	b	563161	Yes	b	a	621413	
No	No	No	No	No	No	No	No	a	a	b	563161	b	a	a	621414	
No	No	No	No	No	No	Yes	No	c	a	c	563135	Yes	Yes	Yes	621415	
															Un-inhabited	621416
															Un-inhabited	621417
No	No	Yes	No	No	No	No	No	b	a	b	563161	b	b	a	621418	
No	No	No	No	No	No	Yes	No	a	Yes	a	563161	Yes	Yes	a	621419	
															Un-inhabited	621420
No	No	No	No	No	No	Yes	No	c	a	a	563161	Yes	a	Yes	621421	
No	No	No	No	No	No	Yes	No	b	b	b	563161	b	b	Yes	621422	
															Un-inhabited	621423
No	No	Yes	No	No	Yes	No	No	b	Yes	Yes	563135	Yes	Yes	Yes	621424	
No	No	Yes	No	No	Yes	No	No	a	a	a	563135	Yes	Yes	Yes	621425	
No	No	Yes	No	No	Yes	No	No	b	b	b	563135	Yes	Yes	Yes	621426	
No	No	No	No	No	No	Yes	No	a	Yes	a	563134	Yes	b	a	621427	
No	No	No	No	No	No	No	No	a	Yes	a	563146	Yes	Yes	Yes	621428	
No	No	No	No	No	No	No	No	a	Yes	b	563134	Yes	Yes	Yes	621429	
No	No	No	No	No	No	Yes	Yes	a	a	b	563134	Yes	Yes	Yes	621430	

Communication and transport facilities (If amenities available code -Yes is given except for Village Pin Code ,If not available within the village , the distance range code viz; a for < 5 Kms, b for 5-10 Kms and c for 10+ kms of nearest place where facility is available is given).

Sl. No	Name of the village	Location code no.	Internet cafes/ Common service centre (CSC)	Private courier facility	Bus service (Public & Private)	Railway stations	Auto/Modified Autos	Taxis and Vans	Tractors	Cycle-pulled rickshaws(Manual & Machine driven)	Carts driven by animals	Sea /River ferry service
1	2	3	58	59	60	61	62	63	64	65	66	67
Name of CD Block: Srinivaspur												
22	Pedduru	621410	c	c	Yes	a	b	Yes	c	c	b	c
23	Hosahudya	621411	c	c	b	c	b	c	c	c	b	c
24	Poolaguntapalli	621412	c	Yes	Yes	c	b	c	c	c	a	c
25	Byraganapalli	621413	c	c	Yes	c	b	c	c	c	b	c
26	Chillaripalli	621414	c	c	Yes	b	b	c	c	c	b	c
27	Kotekallur	621415	c	c	Yes	a	a	c	Yes	c	Yes	c
28	Bommareddipalli	621416							Un-inhabited			
29	Bandarlapalli	621417							Un-inhabited			
30	Bykothuru	621418	c	c	Yes	a	a	c	a	c	b	c
31	Yadaganapalli	621419	c	c	a	a	b	c	Yes	c	b	c
32	Diguvapalli	621420							Un-inhabited			
33	Vempalli	621421	c	c	Yes	c	b	c	Yes	c	b	c
34	Thamatampalli	621422	c	c	Yes	b	b	c	Yes	c	b	c
35	Amani Thirumalappa Nayakana Kere	621423							Un-inhabited			
36	Yeramvaripalli	621424	c	c	Yes	c	b	c	Yes	c	Yes	c
37	Upparapalli	621425	c	c	Yes	c	b	c	Yes	c	Yes	c
38	Gudisivaripalli	621426	c	c	b	c	b	c	Yes	c	Yes	c
39	Basavanapalli	621427	c	c	a	c	b	c	c	Yes	b	c
40	M.Thummalapalli	621428	c	c	Yes	c	b	c	c	Yes	Yes	c
41	Anepalli	621429	c	c	a	a	b	c	c	c	Yes	c
42	Malamotakpalli	621430	c	c	Yes	a	b	c	c	Yes	b	c

Village Directory
Land use(as in 2009)

Location CodeNo:-581

Village connected to highways,village roads, banks & credit societies (If amenities available code -Yes is given, If not available within the village , the distance range code viz; a for < 5 Kms, b for 5-10 Kms and c for 10+ kms of nearest place where facility is available is given).

Availability of miscellaneous facilities (If amenities available code -Yes is given, If not available within the village , the distance range code viz; a for < 5 Kms, b for 5-10 Kms and c for 10+ kms of nearest place where facility is available is given).

Connected to national highway(NH)	Connected to state highway(SH)	Connected to major district road (MDR)	Connected to others district road	Pucca roads	Kutchcha roads	Water bounded macadam(WBM) roads	Navigable waterway (river/canal)(NW)	Footpaths (FP)	Commercial & Co-operative Banks	ATM	Agricultural Credit Societies	Self-Help Group (SHG)	Public distribution system (PDS) shop	Mandis / Regular market	Weekly Haat	Location code no.
68	69	70	71	72	73	74	75	76	77	78	79	80	81	82	83	3
c	c	c	Yes	Yes	Yes	b	c	Yes	b	c	c	Yes	a	c	a	621410
c	c	c	c	a	Yes	b	c	Yes	c	c	c	a	a	b	b	621411
c	Yes	Yes	c	Yes	Yes	b	c	Yes	c	c	c	Yes	a	c	b	621412
c	Yes	Yes	Yes	Yes	Yes	b	c	Yes	c	c	c	Yes	a	c	b	621413
c	Yes	Yes	c	Yes	Yes	b	c	Yes	c	c	b	Yes	a	c	b	621414
c	Yes	c	Yes	Yes	Yes	Yes	c	Yes	c	c	b	Yes	Yes	c	a	621415
Un-inhabited																
Un-inhabited																
c	c	Yes	c	Yes	Yes	b	c	Yes	c	c	b	Yes	a	c	a	621418
c	c	c	Yes	Yes	Yes	b	c	Yes	c	c	a	Yes	a	c	a	621419
Un-inhabited																
c	c	Yes	c	Yes	Yes	b	c	Yes	b	c	Yes	Yes	a	c	b	621421
c	c	c	c	a	Yes	b	c	Yes	b	c	a	Yes	a	c	b	621422
Un-inhabited																
b	c	c	c	Yes	Yes	Yes	c	Yes	b	c	a	Yes	a	c	b	621424
c	c	c	c	Yes	Yes	Yes	c	Yes	b	c	b	Yes	a	c	b	621425
c	c	c	c	Yes	Yes	Yes	c	Yes	b	c	b	Yes	b	c	b	621426
a	c	c	Yes	Yes	Yes	a	c	Yes	b	c	a	Yes	a	c	a	621427
a	c	c	Yes	Yes	Yes	a	c	Yes	c	c	b	Yes	a	c	a	621428
b	c	Yes	Yes	Yes	Yes	b	c	Yes	c	c	b	Yes	a	b	b	621429
b	c	c	c	a	Yes	b	c	Yes	c	c	b	Yes	a	b	a	621430

Location Code: 0158

Availability of miscellaneous facilities (If amenities available code -Yes is given, If not available within the village , the distance range code viz; a for < 5 Kms, b for 5-10 Kms and c for 10+ kms of nearest place where facility is available is given).

Sl. No	Name of the village	Location code no.	Agricultural marketing society	Integrated Child Development Scheme (Nutritional Centres)	Anganwadi Centre (Nutritional Centres)	Others (Nutritional Centres)	ASHA (Accredited Social Health Activist)	Community centre with/without TV	Sports Field,	Sports Club / Recreation Centre	Cinema / Video Hall	Public Library	Public Reading Room	Newspaper Supply	Assembly Polling station	Birth & Death Registration Office
1	2	3	84	85	86	87	88	89	90	91	92	93	94	95	96	97
Name of CD Block: Srinivasapur																
22	Pedduru	621410	c	a	a	b	a	b	b	c	b	b	a	Yes	a	Yes
23	Hosahudya	621411	c	a	a	b	a	a	b	Yes	b	b	b	Yes	a	Yes
24	Poolaguntapalli	621412	c	Yes	Yes	a	Yes	Yes	b	b	b	b	b	Yes	Yes	Yes
25	Byraganapalli	621413	c	Yes	Yes	a	a	Yes	b	c	b	Yes	Yes	Yes	Yes	Yes
26	Chillaripalli	621414	c	Yes	Yes	a	a	a	b	b	b	b	b	a	Yes	Yes
27	Kotekallur	621415	c	Yes	Yes	Yes	Yes	Yes	b	c	b	b	b	Yes	Yes	Yes
28	Bommareddipalli	621416														Un-inhabited
29	Bandarlapalli	621417														Un-inhabited
30	Bykothuru	621418	c	Yes	Yes	a	a	Yes	b	Yes	b	a	a	Yes	Yes	Yes
31	Yadaganapalli	621419	c	a	a	b	a	a	b	c	b	b	a	Yes	a	Yes
32	Diguvapalli	621420														Un-inhabited
33	Vempalli	621421	c	a	a	b	a	a	b	c	c	b	b	Yes	a	Yes
34	Thamatampalli	621422	c	Yes	Yes	b	a	a	b	b	b	b	b	Yes	Yes	Yes
35	Thirumalappa Amanu	621423														Un-inhabited
36	Yeramvaripalli	621424	c	a	a	c	a	Yes	b	c	b	Yes	Yes	Yes	a	Yes
37	Upparapalli	621425	c	a	a	c	a	b	b	c	b	b	b	a	a	Yes
38	Gudisivaripalli	621426	c	a	a	c	a	b	b	c	c	b	b	Yes	a	Yes
39	Basavanapalli	621427	c	a	a	c	b	b	b	c	c	b	b	Yes	a	Yes
40	M.Thummalapalli	621428	c	Yes	Yes	c	a	Yes	b	Yes	c	a	a	Yes	a	Yes
41	Anepalli	621429	c	a	a	c	a	b	b	Yes	c	a	a	a	a	Yes
42	Malamotakpalli	621430	c	a	a	c	a	b	b	Yes	c	b	b	Yes	a	Yes

Availability of electricity (Yes/No)				Land Use								
				Nearest Town	Area under different types of land use (in hectares rounded up to one decimal place)							
Power Supply for Domestic Use (ED)	Power Supply for Agricultural Use (EAG)	Power Supply for Commercial Use (EC)	Power Supply for All Uses (EA)	Name	Distance range code i.e. a for < 5 Kms, b for 5-10 Kms and c for 10+ kms .	Forests	Area under Non-agricultural Uses	Barren and Un-cultivable land	Permanent Pastures and Other Grazing Lands	Land Under Miscellaneous Tree Crops etc.	Culturable Waste Land	Location code no.
98	99	100	101	102	103	104	105	106	107	108	109	3
Location Code:0158												
No	No	No	Yes	Kothanur (Andhra	c	0	5.7	9.8	7.7	13.4	8	621410
No	No	No	Yes	Kothakota(Andhra	c	51.6	0	10.5	53.4	8.2	6.6	621411
No	No	No	Yes	Srinivaspur	c	0	10.2	0	16.3	18.2	24.3	621412
No	No	No	Yes	Srinivaspur	c	0	4.2	0	14.2	0	0	621413
No	No	No	Yes	Srinivaspur	c	10.5	0	33.7	78.4	15.8	0	621414
No	No	No	Yes	Kothakota(Andhra	c	0	66.4	108.1	8.2	6.1	10.6	621415
			Un-inhabited			0	0	0	0	0	0	621416
			Un-inhabited			0	0	0	0	0	0	621417
No	No	No	Yes	Srinivaspur	c	0	10.2	0	19.4	0	40	621418
No	No	No	Yes	Kothakota(Andhra	c	59.9	41.1	0	42.5	12.1	24.3	621419
			Un-inhabited			0	0	0	0	0	0	621420
No	No	No	Yes	Kothakota(Andhra	c	6.1	24.3	28.3	0	0	42.1	621421
No	No	No	Yes	Madanapalli (Andh	c	28	0.4	13.8	22.3	16.2	0	621422
			Un-inhabited			0	0	0	0	0	0	621423
No	No	No	Yes	Madanapalli (Andh	c	24	0.1	0.2	35.3	0.1	2.2	621424
No	No	No	Yes	Madanapalli (Andh	c	6.9	0.5	0.4	0	1.4	14.6	621425
No	No	No	Yes	Srinivaspur	c	64.4	3.8	55.4	20.4	1.4	0.1	621426
No	No	No	Yes	Madanapalli (Andh	c	85.1	8.9	0	0	68.3	0	621427
No	No	No	Yes	Madanapalli (Andh	c	34	115	0	0	101.7	0	621428
No	No	No	Yes	Madanapalli (Andh	c	8.1	21.9	0	0	0	0	621429
No	No	No	Yes	Madanapalli (Andh	c	13	143.1	0	0	36.7	0	621430

			Land Use					Area irrigated by source (in hectare).				
			Area under different types of land use (in hectares rounded up to one decimal place)									
Sl. No	Name of the village	Location code no.	Fallow lands other than current fallows	Current Fallows	Net Area Sown	Total Irrigated Land Area	Total Un-irrigated Land Area	Canals (C)	Wells/Tube-wells(W/TW)	Tanks/Lakes(T/L)	Water Falls(WF)	Others(O)
1	2	3	110	111	112	113	114	115	116	117	118	119
Name of CD Block: Srinivaspur												
22	Pedduru	621410	1.6	0	85.5	65.5	20	0	2.6	3.6	0	59.3
23	Hosahudya	621411	1.6	0	115.8	106.7	9.2	0	3.3	3.1	0	100.2
24	Poolaguntapalli	621412	0	0	287.1	168.1	119	0	6.5	33.6	0	128
25	Byraganapalli	621413	0	0	296.5	228.9	67.6	0	28.3	13.8	0	186.7
26	Chillarpalli	621414	0	0	153.2	137.4	15.8	0	14.6	16.2	0	106.6
27	Kotekallur	621415	80.4	52.2	359.5	42.2	317.3	0	24.3	17.9	0	0
28	Bommareddipalli	621416	0	0	0	0	0	0	0	0	0	0
29	Bandarlapalli	621417	0	0	0	0	0	0	0	0	0	0
30	Bykothuru	621418	0	0	149.1	51.1	98	0	15	36.1	0	0
31	Yadaganapalli	621419	18.7	0	105.7	17.4	88.3	0	14.6	2.9	0	0
32	Diguvapalli	621420	0	0	0	0	0	0	0	0	0	0
33	Vempalli	621421	12.2	0	39.7	14.2	25.5	0	4.9	9.4	0	0
34	Thamatampalli	621422	2	0	78.7	12.2	66.5	0	4.1	8.1	0	0
35	Thirumalappa Amami Navakana, Kona	621423	0	0	0	0	0	0	0	0	0	0
36	Yeramvaripalli	621424	4.9	4.9	73.1	29.8	43.3	0	8.2	21.5	0	0
37	Upparapalli	621425	0	0	40.7	7.4	33.4	0	7.4	0	0	0
38	Gudisivaripalli	621426	0	0	47.2	13.6	33.7	0	8.6	5	0	0
39	Basavanapalli	621427	0	0	39.5	34.2	5.3	0	0	14.2	19.9	0
40	M.Thummalapalli	621428	0	0	26.3	16.2	10.1	0	6.1	0	0	10.1
41	Anepalli	621429	0	0	31.7	4.9	26.8	0	0	4.9	0	0
42	Malamotakpalli	621430	0	0	6	6	0	6	0	0	0	0

Name of three most important commodities manufactured

First 120	Second 121	Third 122	Name of the village 2	Location code no. 3
Location Code:0158				
-	-	-	Pedduru	621410
-	-	-	Hosahudya	621411
-	-	-	Poolaguntapalli	621412
-	-	-	Byraganapalli	621413
-	-	-	Chillarpalli	621414
-	-	-	Kotekallur	621415
	Un-inhabited		Bommareddipalli	621416
	Un-inhabited		Bandarlapalli	621417
-	-	-	Bykothuru	621418
-	-	-	Yadaganapalli	621419
	Un-inhabited		Diguvapalli	621420
-	-	-	Vempalli	621421
-	-	-	Thamatampalli	621422
	Un-inhabited		Amani Thirumalappa Nayakana Kere	621423
-	-	-	Yeramvaripalli	621424
-	-	-	Upparapalli	621425
-	-	-	Gudisivaripalli	621426
-	-	-	Basavanapalli	621427
-	-	-	M.Thummalapalli	621428
-	-	-	Anepalli	621429
-	-	-	Malamotakpalli	621430

Sl. No	Name of the village	Location code no.	Total area of the village (in hectares rounded up to one decimal place)	Total population (2011 census)	Number of households (2011 census)	Number of educational amenities available. (If not available within the village , the distance range code viz; a for < 5 Kms, b for 5-10 Kms and c for 10+ kms of nearest place where facility is available is given).								
						Pre-Primary school (PP)	Primary school (P)	Middle school (M)	Secondary School (S)	Senior Secondary school (SS)	Degree college of arts science & commerce (ASC)	Engineering college(EC)	Medical college (MC)	Management institute (MI)
1	2	3	4	5	6	7	8	9	10	11	12	13	14	15
Name of CD Block: Srinivaspur														
43	Dombarapalli	621431	20.4	387	89	b	1	b	b	b	c	c	c	c
44	Jathavarthapalli	621432	33.8	53	12	b	b	b	b	b	c	c	c	c
45	Manjevaripalli	621433	179.7	382	85	b	1	b	a	c	c	c	c	c
46	Royalpad	621434	600.1	2427	568	1	4	3	1	1	c	c	c	c
47	Bhogamvaripalli	621435	57.7	346	79	1	1	b	b	b	c	c	c	c
48	Mudivaripalli	621436	166.4	330	83	1	1	a	b	b	c	c	c	c
49	Sanakamvaripalli	621437	119.3	379	96	1	1	a	b	b	c	c	c	b
50	Kundathavaripalli	621438	124.7	196	52	1	1	a	b	b	c	c	b	c
51	Amani Vasanthanayakanakere	621439	117.9	0	0						Un-inhabited			
52	Pottepalli	621440	32.9	0	0						Un-inhabited			
53	Settivaripalli	621441	51.4	0	0						Un-inhabited			
54	Thorlavaripalli	621442	123.3	241	66	a	1	a	a	a	c	c	c	c
55	Diguvachinthapalli	621443	280.4	674	151	a	2	a	a	c	c	c	c	c
56	Adirajapalli	621444	232.7	547	129	a	1	a	a	a	c	c	c	c
57	Gownipalli	621445	391.1	6418	1483	2	6	6	6	1	c	c	c	c
58	Thummalapalli (G)	621446	245.6	1278	257	1	2	1	a	a	c	c	c	c
59	Karipalli	621447	92	617	126	1	1	b	b	b	c	c	c	c
60	Chilepalli	621448	311	632	125	1	1	1	a	a	c	c	c	c
61	Avaganapalli	621449	124.6	512	103	1	1	1	b	b	c	c	b	c
62	Kodipalli	621450	725.5	1041	222	1	2	1	b	b	c	c	b	c
63	Diguvamarampalli	621451	340.7	397	93	1	1	a	a	a	c	c	c	c

Number of educational amenities available.
(If not available within the village , the distance range code viz; a for < 5 Kms, b for 5-10 Kms and c for 10+ kms of nearest place where facility is available is given).

Number of Medical Amenities available. (If not available within the village , the distance range code viz; a for < 5 Kms, b for 5-10 Kms and c for 10+ kms of nearest place where facility is available is given).

Polytechnic (Pt)	Vocational training school /ITI	Non-formal training centre (NFTC)	Special school for disabled (SSD)	Others (specify)	Community health centre (CHC)	Primary health centre (PHC)	Primary health sub centre (PHS)	Maternity and child welfare centre (MCW)	T.B. clinic (TBC)	Hospital-allopathic (HA)	Hospital-alternative medicine (HO)	Dispensary (D)	Veterinary hospital (VH)	Mobile health clinic(MHC)	Family welfare centre (FWC)	Location code no.
16	17	18	19	20	21	22	23	24	25	26	27	28	29	30	31	3
Location Code:0158																
c	c	c	c		c	c	b	c	c	c	c	c	b	c	b	621431
c	c	c	c		c	c	b	c	c	c	c	c	b	c	b	621432
c	c	c	c	c	c	a	b	a	a	c	c	a	a	c	b	621433
c	c	c	c	c	c	1	1	1	1	c	c	c	1	c	1	621434
c	c	c	c		c	c	b	c	c	b	c	b	b	c	b	621435
c	c	c	c		c	c	b	c	c	b	c	b	c	c	b	621436
c	c	c	c		c	b	b	b	b	b	c	b	b	c	b	621437
c	c	c	c		c	b	b	b	b	b	c	b	b	c	b	621438
																621439
																621440
																621441
c	c	c	c		c	a	a	a	a	c	a	c	a	a	a	621442
c	c	c	c		c	a	b	a	a	c	a	c	a	a	b	621443
c	c	c	c		a	b	a	b	b	c	b	c	a	a	a	621444
c	b	c	c		1	b	1	b	b	c	b	c	1	c	1	621445
c	c	c	c		c	c	1	c	c	a	c	a	a	c	1	621446
c	c	c	c		c	c	b	c	c	b	b	b	b	b	b	621447
c	c	c	c		c	c	a	c	c	a	c	a	a	c	a	621448
c	c	c	c		c	c	b	c	c	b	c	b	b	c	b	621449
c	c	c	c		c	c	b	c	c	b	c	c	b	c	b	621450
c	c	c	c		c	c	a	c	c	a	c	a	a	c	a	621451

Sl. No	Name of the village	Location code no.	Number of Non-Government Medical Amenities available.							Availability of drinking water - (Yes / No)			
			Charitable non Govt. hospital/Nursing home.	Medical practitioner with MBBS Degree	Medical practitioner with other degree	Medical practitioner with no degree	Traditional practitioner and faith healer .	Medicine Shop	Others	Tap water (Treated/Untreated)	Well water (Covered / Uncovered well)	Hand Pump	Tube wells / Bore well
1	2	3	32	33	34	35	36	37	38	39	40	41	42
Name of CD Block: Srinivaspur													
43	Dombarapalli	621431	0	0	0	0	0	0	0	Yes	Yes	Yes	Yes
44	Jathavarthapalli	621432	0	0	0	0	0	0	0	Yes	No	No	Yes
45	Manjevaripalli	621433	0	0	0	0	0	0	0	Yes	No	Yes	Yes
46	Rayalpad	621434	0	0	1	0	0	2	0	Yes	Yes	Yes	Yes
47	Bhogamvaripalli	621435	0	0	0	0	0	0	0	Yes	Yes	Yes	Yes
48	Mudivaripalli	621436	0	0	0	0	0	0	0	Yes	Yes	Yes	Yes
49	Sanakamvaripalli	621437	0	0	0	0	0	0	0	Yes	Yes	Yes	Yes
50	Kundathavaripalli	621438	0	0	0	0	0	0	0	Yes	Yes	Yes	Yes
51	Amani Vasanthanayakanakere	621439								Un-inhabited			
52	Pottepalli	621440								Un-inhabited			
53	Settivaripalli	621441								Un-inhabited			
54	Thorlavaripalli	621442	0	0	0	0	0	0	0	Yes	No	Yes	Yes
55	Diguvachinthapalli	621443	0	0	0	0	0	0	0	Yes	No	Yes	Yes
56	Adirajapalli	621444	0	0	0	0	0	0	0	Yes	No	Yes	Yes
57	Gownipalli	621445	0	2	1	0	0	10	0	Yes	Yes	Yes	Yes
58	Thummalapalli (G)	621446	0	0	0	0	0	0	0	Yes	Yes	Yes	Yes
59	Karipalli	621447	0	0	0	0	0	0	0	Yes	Yes	Yes	Yes
60	Chilepalli	621448	0	0	0	0	0	0	0	Yes	Yes	Yes	Yes
61	Avaganapalli	621449	0	0	0	0	0	0	0	Yes	Yes	Yes	Yes
62	Kodipalli	621450	0	0	1	0	0	0	0	Yes	Yes	Yes	Yes
63	Diguvamarampalli	621451	0	0	0	0	0	0	0	Yes	Yes	Yes	Yes

Village Directory
Land use(as in 2009)

Location CodeNo:-581

Availability of drinking water - (Yes / No)		Availability of toilet & others (Yes / No)		Communication and transport facilities (If amenities available code -Yes is given except for Village Pin Code ,If not available within the village , the distance range code viz; a for < 5 Kms, b for 5- 10 Kms and c for 10+ kms of nearest place where facility is available is given).											
Spring	River / Canal	Tank / Pond / Lake	Others	Community toilet including bath.	Community toilet excluding bath.	Rural sanitary mart or sanitary hardware outlet available near the village.	Community bio- gas or recycle of waste for productive use.	Post office(PO)	Sub post office (SPO)	Post & Telegraph office (P&TO)	Village Pin Code	Telephones (Land lines)	Public call office (PCO)	Mobile phone coverage	Location code no.
43	44	45	46	47	48	49	50	51	52	53	54	55	56	57	3
Location Code: 0158															
No	No	No	No	No	No	No	No	a	a	a	563130	Yes	a	Yes	621431
No	No	No	No	No	No	No	No	a	Yes	a	563135	Yes	b	a	621432
No	No	No	No	No	No	No	No	a	a	b	563134	a	b	a	621433
No	No	Yes	Yes	No	No	Yes	No	Yes	b	Yes	563134	Yes	Yes	Yes	621434
No	No	Yes	No	No	Yes	No	No	a	a	a	563135	Yes	Yes	Yes	621435
No	No	Yes	No	No	Yes	No	No	a	a	a	563135	Yes	Yes	Yes	621436
No	No	Yes	No	No	Yes	No	No	a	a	a	563135	Yes	Yes	Yes	621437
No	No	Yes	No	No	Yes	No	No	a	a	a	563161	Yes	Yes	Yes	621438
															621439
															621440
															621441
No	No	No	No	No	No	Yes	Yes	a	a	a	563161	Yes	b	a	621442
No	No	No	No	No	No	No	No	a	Yes	a	563161	a	a	Yes	621443
No	No	No	No	No	No	Yes	Yes	c	Yes	c	563161	Yes	a	Yes	621444
No	No	No	No	No	No	No	No	Yes	Yes	c	563161	Yes	Yes	Yes	621445
No	No	Yes	No	No	Yes	No	No	a	a	a	563135	Yes	Yes	Yes	621446
No	No	Yes	No	No	Yes	No	No	b	b	b	563135	Yes	Yes	Yes	621447
No	No	Yes	No	No	Yes	No	No	a	a	a	563135	Yes	Yes	Yes	621448
No	No	Yes	No	No	Yes	No	No	b	b	b	563135	Yes	Yes	Yes	621449
No	No	Yes	No	No	Yes	No	No	b	b	b	563161	Yes	Yes	Yes	621450
No	No	Yes	No	No	Yes	No	No	a	a	a	563135	Yes	Yes	Yes	621451

Communication and transport facilities (If amenities available code -Yes is given except for Village Pin Code ,If not available within the village , the distance range code viz; a for < 5 Kms, b for 5-10 Kms and c for 10+ kms of nearest place where facility is available is given).

Sl. No	Name of the village	Location code no.	Internet cafes/ Common service centre (CSC)	Private courier facility	Bus service (Public & Private)	Railway stations	Auto/Modified Autos	Taxis and Vans	Tractors	Cycle-pulled rickshaws(Manual & Machine driven)	Carts driven by animals	Sea /River ferry service
1	2	3	58	59	60	61	62	63	64	65	66	67
Name of CD Block: Srinivaspur												
43	Dombarapalli	621431	c	c	Yes	c	b	c	c	Yes	b	c
44	Jathavarthapalli	621432	c	c	Yes	c	b	c	b	Yes	b	c
45	Manjevaripalli	621433	c	c	Yes	c	b	c	c	c	b	c
46	Royalpad	621434	c	c	Yes	c	Yes	Yes	c	c	b	c
47	Bhogamvaripalli	621435	c	c	a	a	b	c	Yes	c	Yes	c
48	Mudivaripalli	621436	c	c	Yes	c	b	c	b	Yes	Yes	c
49	Sanakamvaripalli	621437	c	c	Yes	c	b	c	Yes	c	Yes	c
50	Kundathavaripalli	621438	c	c	Yes	c	b	c	Yes	c	Yes	c
51	Amani Vasanthanayakanakere	621439							Un-inhabited			
52	Pottepalli	621440							Un-inhabited			
53	Settivaripalli	621441							Un-inhabited			
54	Thorlavaripalli	621442	c	c	Yes	c	b	c	Yes	c	b	c
55	Diguvachinthapalli	621443	c	c	a	c	b	c	Yes	c	b	c
56	Adirajapalli	621444	c	c	Yes	c	a	c	Yes	c	Yes	c
57	Gownipalli	621445	Yes	Yes	Yes	c	Yes	Yes	Yes	c	Yes	c
58	Thummalapalli (G)	621446	Yes	Yes	Yes	a	b	c	Yes	c	Yes	c
59	Karipalli	621447	c	c	b	c	b	c	Yes	c	Yes	c
60	Chilepalli	621448	c	c	Yes	b	b	c	Yes	c	Yes	c
61	Avaganapalli	621449	c	c	Yes	c	b	c	Yes	c	Yes	c
62	Kodipalli	621450	Yes	c	Yes	c	b	c	Yes	c	Yes	c
63	Diguvamarampalli	621451	c	c	a	c	a	c	Yes	c	Yes	c

Village Directory
Land use(as in 2009)

Location CodeNo:-581

Village connected to highways,village roads, banks & credit societies (If amenities available code -Yes is given, If not available within the village , the distance range code viz; a for < 5 Kms, b for 5-10 Kms and c for 10+ kms of nearest place where facility is available is given).

Availability of miscellaneous facilities (If amenities available code -Yes is given, If not available within the village , the distance range code viz; a for < 5 Kms, b for 5-10 Kms and c for 10+ kms of nearest place where facility is available is given).

Connected to national highway(NH)	Connected to state highway(SH)	Connected to major district road (MDR)	Connected to others district road	Pucca roads	Kutchcha roads	Water bounded macadam(WBM) roads	Navigable waterway (river/canal)(NW)	Footpaths (FP)	Commercial & Co-operative Banks	ATM	Agricultural Credit Societies	Self-Help Group (SHG)	Public distribution system (PDS) shop	Mandis / Regular market	Weekly Haat	Location code no.		
68	69	70	71	72	73	74	75	76	77	78	79	80	81	82	83	3		
a	Yes	Yes	c	Yes	Yes	b	c	Yes	c	c	b	Yes	a	c	a	621431		
a	c	Yes	Yes	Yes	Yes	b	c	Yes	b	b	b	a	a	b	a	621432		
c	Yes	Yes	Yes	Yes	Yes	b	c	Yes	c	c	a	Yes	a	a	a	621433		
c	c	Yes	Yes	Yes	Yes	a	c	Yes	c	c	Yes	Yes	Yes	Yes	Yes	621434		
c	c	c	c	Yes	Yes	Yes	c	Yes	b	c	a	Yes	a	b	a	621435		
c	c	c	c	Yes	Yes	Yes	c	Yes	b	c	a	Yes	a	c	a	621436		
c	c	c	c	Yes	Yes	Yes	c	Yes	b	c	b	Yes	a	c	b	621437		
c	c	c	c	Yes	Yes	Yes	c	Yes	b	c	b	Yes	a	c	b	621438		
																Un-inhabited	621439	
																	Un-inhabited	621440
																	Un-inhabited	621441
c	c	c	Yes	Yes	Yes	Yes	c	Yes	b	b	b	Yes	a	c	a	621442		
c	c	c	c	a	Yes	b	c	Yes	a	a	b	Yes	a	c	b	621443		
c	Yes	Yes	Yes	Yes	Yes	Yes	c	Yes	a	a	b	Yes	a	a	a	621444		
c	Yes	Yes	Yes	Yes	Yes	a	c	Yes	Yes	Yes	Yes	Yes	Yes	Yes	b	621445		
c	Yes	c	c	Yes	Yes	Yes	c	Yes	a	a	c	Yes	Yes	a	a	621446		
c	c	c	c	Yes	Yes	Yes	c	Yes	b	a	c	Yes	a	c	b	621447		
c	Yes	c	c	Yes	Yes	Yes	c	Yes	a	b	b	Yes	b	b	a	621448		
c	Yes	c	c	Yes	Yes	Yes	c	Yes	b	c	b	Yes	a	c	b	621449		
b	Yes	c	c	Yes	Yes	Yes	c	Yes	b	c	b	Yes	a	c	b	621450		
c	c	c	c	Yes	Yes	Yes	c	Yes	a	c	b	Yes	a	c	a	621451		

Location Code: 0158

Availability of miscellaneous facilities (If amenities available code -Yes is given, If not available within the village , the distance range code viz; a for < 5 Kms, b for 5-10 Kms and c for 10+ kms of nearest place where facility is available is given).

Sl. No	Name of the village	Location code no.	Agricultural marketing society	Integrated Child Development Scheme (Nutritional Centres)	Anganwadi Centre (Nutritional Centres)	Others (Nutritional Centres)	ASHA (Accredited Social Health Activist)	Community centre with/without TV	Sports Field,	Sports Club / Recreation Centre	Cinema / Video Hall	Public Library	Public Reading Room	Newspaper Supply	Assembly Polling station	Birth & Death Registration Office	
1	2	3	84	85	86	87	88	89	90	91	92	93	94	95	96	97	
Name of CD Block: Srinivasapur																	
43	Dombarapalli	621431	c	a	a	c	a	b	b	Yes	b	b	b	Yes	a	Yes	
44	Jathavarthapalli	621432	c	a	a	c	a	b	a	b	b	a	a	Yes	a	Yes	
45	Manjevaripalli	621433	c	a	a	c	a	b	a	b	b	a	a	Yes	a	Yes	
46	Royalpad	621434	c	Yes	Yes	c	Yes	Yes	Yes	c	c	Yes	Yes	Yes	Yes	Yes	
47	Bhogamvaripalli	621435	c	a	a	c	a	a	a	c	c	a	a	a	a	Yes	
48	Mudivaripalli	621436	c	a	a	c	a	a	a	c	b	a	a	a	a	Yes	
49	Sanakamvaripalli	621437	c	a	a	c	a	a	b	c	b	a	a	a	a	Yes	
50	Kundathavaripalli	621438	c	a	a	c	a	b	b	Yes	b	a	a	a	a	Yes	
51	Vasanthanayakanake	621439					Un-inhabited										
52	Pottepalli	621440					Un-inhabited										
53	Settivaripalli	621441					Un-inhabited										
54	Thorlavaripalli	621442	c	a	a	Yes	a	a	b	c	a	a	a	Yes	a	Yes	
55	Diguvachinthapalli	621443	c	Yes	Yes	a	a	Yes	a	c	a	a	a	Yes	Yes	Yes	
56	Adirajapalli	621444	c	Yes	Yes	a	a	a	a	a	a	a	a	Yes	Yes	Yes	
57	Gownipalli	621445	c	Yes	Yes	Yes	Yes	Yes	Yes	Yes	Yes	Yes	Yes	Yes	Yes	Yes	
58	Thummalapalli (G)	621446	c	Yes	Yes	a	Yes	Yes	a	c	a	a	a	Yes	Yes	Yes	
59	Karipalli	621447	c	Yes	Yes	a	a	Yes	b	c	a	b	b	Yes	Yes	Yes	
60	Chilepalli	621448	c	Yes	Yes	b	a	Yes	b	Yes	a	a	a	Yes	Yes	Yes	
61	Avaganapalli	621449	c	Yes	Yes	a	a	Yes	a	c	b	b	b	Yes	Yes	Yes	
62	Kodipalli	621450	c	Yes	Yes	a	Yes	Yes	b	c	b	Yes	Yes	Yes	Yes	Yes	
63	Diguvamarampalli	621451	c	a	a	Yes	a	a	b	a	b	a	a	Yes	a	Yes	

Availability of electricity (Yes/No)				Land Use								
				Nearest Town	Area under different types of land use (in hectares rounded up to one decimal place)							
Power Supply for Domestic Use (ED)	Power Supply for Agricultural Use (EAG)	Power Supply for Commercial Use (EC)	Power Supply for All Uses (EA)	Name	Distance range code i.e. a for < 5 Kms, b for 5-10 Kms and c for 10+ kms .	Forests	Area under Non-agricultural Uses	Barren and Un-cultivable land	Permanent Pastures and Other Grazing Lands	Land Under Miscellaneous Tree Crops etc.	Culturable Waste Land	Location code no.
98	99	100	101	102	103	104	105	106	107	108	109	3
Location Code:0158												
No	No	No	Yes	Madanapalli (Andh	c	0	2.4	9.5	0	0.4	0	621431
No	No	No	Yes	Madanapalli (Andh	c	0	4	10.6	0	0	0	621432
No	No	No	Yes	Madanapalli (Andh	c	0.2	0	0	0	0	0	621433
No	No	No	Yes	Madanapalli (Andh	c	107.9	20	0	0	0	0	621434
No	No	No	Yes	Madanapalli (Andh	c	0	0.9	0	14	0.8	2.6	621435
No	No	No	Yes	Madanapalli (Andh	c	0	0.4	0.5	66	0	0	621436
No	No	No	Yes	Madanapalli (Andh	c	0	1.7	6.9	35.1	0.8	0.1	621437
No	No	No	Yes	Madanapalli (Andh	c	0	4.2	2.9	26	2.5	0.5	621438
			Un-inhabited			0	0	0	0	0	0	621439
			Un-inhabited			0	0	0	0	0	0	621440
			Un-inhabited			0	0	0	0	0	0	621441
No	No	No	Yes	Kothakota(Andhra	c	0	16.2	7.8	8.1	8.1	0	621442
No	No	No	Yes	Kothakota(Andhra	c	0	0	0	28.4	26.8	36	621443
No	No	No	Yes	Kothakota(Andhra	c	36.4	4.9	0	4	37.2	60.7	621444
No	No	No	Yes	Kothakota(Andhra	c	0	19.2	24.3	8.3	17.8	28.3	621445
No	No	No	Yes	Srinivasapur	c	0	6.5	0.5	16.6	47.4	5.3	621446
No	No	No	Yes	Srinivasapur	c	0	0.1	10.2	13	0	1.7	621447
No	No	No	Yes	Srinivasapur	c	0	6.6	0.2	59.1	0	1.7	621448
No	No	No	Yes	Srinivasapur	c	0	2.5	1.7	22.3	0.5	1.4	621449
No	No	No	Yes	Srinivasapur	c	47.5	32.7	11.2	80.1	80.6	74	621450
No	No	No	Yes	Srinivasapur	c	156.8	15.5	10.2	29.3	23.8	14.7	621451

			Land Use					Area irrigated by source (in hectare).				
			Area under different types of land use (in hectares rounded up to one decimal place)									
Sl. No	Name of the village	Location code no.	Fallow lands other than current fallows	Current Fallows	Net Area Sown	Total Irrigated Land Area	Total Un-irrigated Land Area	Canals (C)	Wells/Tube-wells(W/TW)	Tanks/Lakes(T/L)	Water Falls(WF)	Others(O)
1	2	3	110	111	112	113	114	115	116	117	118	119
Name of CD Block: Srinivaspur												
43	Dombarapalli	621431	0	0	8.1	1.6	6.5	0	1.6	0	0	0
44	Jathavarthapalli	621432	0	0	19.2	1.6	17.5	0	1.6	0	0	0
45	Manjevaripalli	621433	0	0	179.5	80.9	98.6	0	80.9	0	0	0
46	Royalpad	621434	0	0	472.2	400	72.2	0	250	150	0	0
47	Bhogamvaripalli	621435	0	0	39.5	18.4	21.1	0	4.9	13.5	0	0
48	Mudivaripalli	621436	0	0	99.5	36.2	63.2	0	6.2	30.1	0	0
49	Sanakamvaripalli	621437	4.9	4.9	65	10.3	54.7	0	8.5	1.8	0	0
50	Kundathavaripalli	621438	0.9	72.6	15.1	15.1	0	0	6.6	8.5	0	0
51	Vasanthanayakapalli	621439	0	0	0	0	0	0	0	0	0	0
52	Pottepalli	621440	0	0	0	0	0	0	0	0	0	0
53	Settivaripalli	621441	0	0	0	0	0	0	0	0	0	0
54	Thorlavaripalli	621442	0	0	83.1	26	57.1	0	9.8	16.2	0	0
55	Diguvachinthapalli	621443	29.2	32.4	127.7	24.3	103.4	0	24.3	0	0	0
56	Adirajapalli	621444	36.4	46.5	6.5	6.5	0	0	6.5	0	0	0
57	Gownipalli	621445	46.6	4	242.6	32.9	209.8	8.6	24.3	0	0	0
58	Thummalapalli (G)	621446	12.6	0	156.7	13.8	142.9	0	0	13.8	0	0
59	Karipalli	621447	15.2	0	51.9	4.5	47.4	0	0	4.5	0	0
60	Chilepalli	621448	0	0	243.4	24.8	218.7	0	12.6	12.2	0	0
61	Avaganapalli	621449	0	66.1	30.1	30.1	0	0	15.8	14.3	0	0
62	Kodipalli	621450	24	104	271.3	68.5	202.8	0	16.2	52.3	0	0
63	Diguvamarampalli	621451	3.6	0	86.7	25.2	61.5	0	21.6	3.7	0	0

Name of three most important commodities manufactured

First 120	Second 121	Third 122	Name of the village 2	Location code no. 3
Location Code:0158				
-	-	-	Dombarapalli	621431
-	-	-	Jathavarthapalli	621432
-	-	-	Manjevaripalli	621433
-	-	-	Rayalpad	621434
-	-	-	Bhogamvaripalli	621435
-	-	-	Mudivaripalli	621436
-	-	-	Sanakamvaripalli	621437
-	-	-	Kundathavaripalli	621438
	Un-inhabited		Amani Vasanthanayakanakere	621439
	Un-inhabited		Pottepalli	621440
	Un-inhabited		Settivaripalli	621441
-	-	-	Thorlavaripalli	621442
-	-	-	Diguvachinthapalli	621443
-	-	-	Adirajapalli	621444
-	-	-	Gownipalli	621445
-	-	-	Thummalapalli (G)	621446
-	-	-	Karipalli	621447
-	-	-	Chilepalli	621448
-	-	-	Avaganapalli	621449
-	-	-	Kodipalli	621450
-	-	-	Diguvamarampalli	621451

Sl. No	Name of the village	Location code no.	Total area of the village (in hectares rounded up to one decimal place)	Total population (2011 census)	Number of households (2011 census)	Number of educational amenities available. (If not available within the village , the distance range code viz; a for < 5 Kms, b for 5-10 Kms and c for 10+ kms of nearest place where facility is available is given).								
						Pre-Primary school (PP)	Primary school (P)	Middle school (M)	Secondary School (S)	Senior Secondary school (SS)	Degree college of arts science & commerce (ASC)	Engineering college(EC)	Medical college (MC)	Management institute (MI)
1	2	3	4	5	6	7	8	9	10	11	12	13	14	15
Name of CD Block: Srinivaspur														
64	Bayapalli	621452	281.6	586	124	1	1	1	a	a	c	c	c	c
65	Pathagownipalli	621453	73.2	123	25	a	a	a	a	a	c	c	c	c
66	Reddivaripalli (G)	621454	64.8	250	53	a	1	a	a	a	c	c	c	c
67	Bathalaguttapalli	621455	111.7	349	71	a	1	a	a	a	c	c	c	c
68	Agrahara	621456	98	181	41	a	1	a	a	a	c	c	c	c
69	A.Vyapalapalli	621457	123.2	258	57	a	1	a	a	a	c	c	c	c
70	Addagal	621458	667	2029	416	2	4	3	2	b	c	c	c	c
71	Bhimaguttapalli	621459	110.3	279	57	1	1	a	a	a	c	c	c	c
72	Thimmanapalli	621460	422.2	565	122	1	1	a	b	b	c	c	c	c
73	Kambalapalli	621461	308.1	770	163	a	1	a	a	a	c	c	c	c
74	Yagavachinthapalli	621462	122.9	386	83	a	1	a	a	c	c	c	c	c
75	Amani Narasimhanayakanakere	621463	38	0	0						Un-inhabited			
76	Thummalavaripalli	621464	265.9	630	145	a	1	a	a	c	c	c	c	c
77	Kempareddigaripalli	621465	42.8	436	105	1	1	a	b	b	c	c	b	c
78	Nakkalavaripalli	621466	36	0	0						Un-inhabited			
79	Buragamakalapalli	621467	308.4	620	136	b	1	1	c	c	c	c	c	c
80	Mandyala	621468	350.9	524	113	b	1	b	b	c	c	c	c	c
81	Chirkorapalli	621469	108	194	43	a	2	a	a	c	c	c	c	c
82	Madarankapalli	621470	110.9	188	51	1	1	b	b	b	c	c	c	c
83	Kandlevaripalli	621471	275.6	462	97	a	2	a	a	a	c	c	c	c
84	Yendaguttapalli	621472	122.2	146	32	a	1	a	a	a	c	c	c	c

Number of educational amenities available.
(If not available within the village , the distance range code viz; a for < 5 Kms, b for 5-10 Kms and c for 10+ kms of nearest place where facility is available is given).

Number of Medical Amenities available. (If not available within the village , the distance range code viz; a for < 5 Kms, b for 5-10 Kms and c for 10+ kms of nearest place where facility is available is given).

Polytechnic (Pt)	Vocational training school /ITI	Non-formal training centre (NFTC)	Special school for disabled (SSD)	Others (specify)	Community health centre (CHC)	Primary health centre (PHC)	Primary health sub centre (PHS)	Maternity and child welfare centre (MCW)	T.B. clinic (TBC)	Hospital-allopathic (HA)	Hospital-alternative medicine (HO)	Dispensary (D)	Veterinary hospital (VH)	Mobile health clinic(MHC)	Family welfare centre (FWC)	Location code no.
16	17	18	19	20	21	22	23	24	25	26	27	28	29	30	31	3
Location Code:0158																
c	c	c	c		c	c	a	c	c	a	c	a	a	c	a	621452
c	c	c	c		a	b	a	b	b	c	b	c	a	a	a	621453
c	b	c	c		a	b	a	b	b	c	b	c	a	a	a	621454
c	c	c	c		a	b	a	b	b	c	c	c	a	c	a	621455
c	c	c	c		a	b	a	b	b	c	c	c	a	a	a	621456
c	c	c	c		c	a	a	a	a	c	a	c	a	a	a	621457
c	c	c	c		c	1	1	1	1	c	c	c	1	c	1	621458
c	c	c	c		c	c	a	c	c	a	c	a	a	c	a	621459
c	c	c	c		c	c	b	c	c	b	c	b	b	c	b	621460
c	c	c	c		c	a	a	a	a	b	c	c	a	a	a	621461
c	c	c	c		c	a	a	a	a	c	a	c	a	a	a	621462
Un-inhabited																621463
c	c	c	c		c	a	a	a	a	c	a	c	a	a	a	621464
c	c	c	c		c	c	b	c	c	b	c	b	b	c	b	621465
Un-inhabited																621466
c	c	c	c		c	b	b	b	b	c	b	b	c	c	b	621467
c	c	c	c		c	b	b	b	b	c	b	b	b	c	b	621468
c	c	c	c		a	a	a	a	a	c	c	c	a	c	a	621469
c	c	c	c		a	a	a	a	a	c	a	a	a	c	a	621470
c	c	c	c		a	a	a	a	a	c	c	a	a	c	a	621471
c	c	c	c		a	b	a	b	b	c	c	a	a	a	a	621472

Sl. No	Name of the village	Location code no.	Charitable non Govt. hospital/Nursing home.	Medical practitioner with MBBS Degree	Medical practitioner with other degree	Medical practitioner with no degree	Traditional practitioner and faith healer .	Medicine Shop	Others	Tap water (Treated/Untreated)	Well water (Covered / Uncovered well)	Hand Pump	Tube wells / Bore well
1	2	3	32	33	34	35	36	37	38	39	40	41	42
Name of CD Block: Srinivaspur													
64	Bayapalli	621452	0	0	0	0	0	0	0	Yes	Yes	Yes	Yes
65	Pathagownipalli	621453	0	0	0	0	0	0	0	Yes	No	Yes	Yes
66	Reddivaripalli (G)	621454	0	0	0	0	0	0	0	Yes	No	Yes	Yes
67	Bathalaguttapalli	621455	0	0	0	0	0	0	0	Yes	No	Yes	Yes
68	Agrahara	621456	0	0	0	0	0	0	0	Yes	No	Yes	Yes
69	A.Vyapalapalli	621457	0	0	0	0	0	0	0	No	Yes	Yes	Yes
70	Addagal	621458	0	0	1	0	0	3	0	Yes	No	Yes	Yes
71	Bhimaguttapalli	621459	0	0	0	0	0	0	0	Yes	Yes	Yes	Yes
72	Thimmanapalli	621460	0	0	0	0	0	0	0	Yes	Yes	Yes	Yes
73	Kambalapalli	621461	0	0	0	0	0	0	0	Yes	No	Yes	Yes
74	Yagavachinthapalli	621462	0	0	0	0	0	0	0	Yes	No	Yes	Yes
75	Amani Narasimhanayakanakere	621463	Un-inhabited										
76	Thummalavaripalli	621464	0	0	0	0	0	0	0	Yes	No	Yes	Yes
77	Kempareddigaripalli	621465	0	0	0	0	0	0	0	Yes	Yes	Yes	Yes
78	Nakkalavaripalli	621466	Un-inhabited										
79	Buragamakalapalli	621467	0	0	0	0	0	0	0	Yes	No	Yes	Yes
80	Mandyala	621468	0	0	0	0	0	0	0	Yes	No	Yes	Yes
81	Chirkorapalli	621469	0	0	0	0	0	0	0	Yes	No	Yes	Yes
82	Madarankapalli	621470	0	0	0	0	0	0	0	No	No	Yes	Yes
83	Kandlevaripalli	621471	0	0	0	0	0	0	0	Yes	No	Yes	Yes
84	Yendaguttapalli	621472	0	0	0	0	0	0	0	Yes	No	Yes	Yes

Village Directory
Land use(as in 2009)

Location CodeNo:-581

Availability of drinking water - (Yes / No) Availability of toilet & others (Yes / No) Communication and transport facilities (If amenities available code -Yes is given except for Village Pin Code ,If not available within the village , the distance range code viz; a for < 5 Kms, b for 5- 10 Kms and c for 10+ kms of nearest place where facility is available is given).

Spring	River / Canal	Tank / Pond / Lake	Others	Community toilet including bath.	Community toilet excluding bath.	Rural sanitary mart or sanitary hardware outlet available near the village.	Community bio- gas or recycle of waste for productive use.	Post office(PO)	Sub post office (SPO)	Post & Telegraph office (P&TO)	Village Pin Code	Telephones (Land lines)	Public call office (PCO)	Mobile phone coverage	Location code no.
43	44	45	46	47	48	49	50	51	52	53	54	55	56	57	3

Location Code: 0158

No	No	Yes	No	No	Yes	No	No	a	Yes	a	563135	Yes	Yes	Yes	621452
No	No	No	No	No	No	Yes	No	c	a	c	563161	a	a	Yes	621453
No	No	No	No	No	No	Yes	No	a	a	a	563161	Yes	a	a	621454
No	No	No	No	No	No	Yes	No	c	a	c	563161	a	a	Yes	621455
No	No	No	No	No	No	Yes	No	c	a	c	563161	Yes	Yes	a	621456
No	No	No	No	No	No	Yes	No	a	a	a	563161	a	a	Yes	621457
No	No	Yes	Yes	No	No	No	No	Yes	Yes	Yes	563161	Yes	Yes	Yes	621458
No	No	Yes	No	No	Yes	No	No	a	Yes	a	563135	Yes	Yes	Yes	621459
No	No	Yes	No	No	Yes	No	No	b	b	b	563135	Yes	Yes	Yes	621460
No	No	No	No	No	No	No	No	a	a	a	563135	a	a	Yes	621461
No	No	No	No	No	No	Yes	Yes	a	a	a	563161	a	b	Yes	621462
Un-inhabited															621463
No	No	No	No	No	No	Yes	Yes	a	a	a	563161	a	a	Yes	621464
No	No	Yes	No	No	Yes	No	No	a	a	a	563135	Yes	Yes	Yes	621465
Un-inhabited															621466
No	No	No	No	No	No	No	No	b	a	b	563125	b	b	a	621467
No	No	No	No	No	No	No	No	b	b	b	563134	b	b	a	621468
No	No	No	No	No	No	No	No	a	a	a	563134	Yes	b	a	621469
No	No	No	No	No	No	No	No	a	a	b	563134	Yes	b	a	621470
No	No	No	No	No	No	No	No	a	a	a	563134	Yes	b	a	621471
No	No	No	No	No	No	No	No	a	Yes	c	563126	a	b	a	621472

Communication and transport facilities (If amenities available code -Yes is given except for Village Pin Code ,If not available within the village , the distance range code viz; a for < 5 Kms, b for 5-10 Kms and c for 10+ kms of nearest place where facility is available is given).

Sl. No	Name of the village	Location code no.	Internet cafes/ Common service centre (CSC)	Private courier facility	Bus service (Public & Private)	Railway stations	Auto/Modified Autos	Taxis and Vans	Tractors	Cycle-pulled rickshaws(Manual & Machine driven)	Carts driven by animals	Sea /River ferry service
1	2	3	58	59	60	61	62	63	64	65	66	67
Name of CD Block: Srinivaspur												
64	Bayapalli	621452	c	c	Yes	c	a	c	Yes	c	Yes	c
65	Pathagownipalli	621453	c	c	a	c	a	c	a	c	Yes	c
66	Reddivaripalli (G)	621454	c	c	a	c	a	c	Yes	c	Yes	c
67	Bathalaguttapalli	621455	c	c	a	a	a	c	Yes	c	Yes	c
68	Agrahara	621456	c	c	a	c	a	c	Yes	c	Yes	c
69	A.Vyapalapalli	621457	c	c	Yes	c	b	Yes	c	c	b	c
70	Addagal	621458	c	c	Yes	c	b	Yes	Yes	c	b	c
71	Bhimaguttapalli	621459	c	c	Yes	b	b	c	Yes	c	Yes	c
72	Thimmanapalli	621460	c	c	a	a	b	c	Yes	c	Yes	c
73	Kambalapalli	621461	c	c	Yes	a	b	c	Yes	c	b	c
74	Yagavachinthapalli	621462	c	c	Yes	a	Yes	Yes	b	c	b	c
75	Amani Narasimhanayakanakere	621463	Un-inhabited									
76	Thummalavaripalli	621464	c	c	Yes	a	b	c	c	c	b	c
77	Kempareddigaripalli	621465	c	c	Yes	b	b	c	b	Yes	b	c
78	Nakkalavaripalli	621466	Un-inhabited									
79	Buragamakalapalli	621467	c	c	b	c	b	c	b	c	b	c
80	Mandyala	621468	c	c	Yes	c	b	c	a	c	a	c
81	Chirkorapalli	621469	c	c	a	c	b	c	c	Yes	a	c
82	Madarankapalli	621470	c	c	a	c	b	c	c	c	b	c
83	Kandlevaripalli	621471	c	c	a	c	b	c	c	c	b	c
84	Yendaguttapalli	621472	c	c	a	c	b	c	c	c	b	c

Village Directory
Land use(as in 2009)

Location CodeNo:-581

Village connected to highways,village roads, banks & credit societies (If amenities available code -Yes is given, If not available within the village , the distance range code viz; a for < 5 Kms, b for 5-10 Kms and c for 10+ kms of nearest place where facility is available is given).

Availability of miscellaneous facilities (If amenities available code -Yes is given, If not available within the village , the distance range code viz; a for < 5 Kms, b for 5-10 Kms and c for 10+ kms of nearest place where facility is available is given).

Connected to national highway(NH)	Connected to state highway(SH)	Connected to major district road (MDR)	Connected to others district road	Pucca roads	Kutchcha roads	Water bounded macadam(WBM) roads	Navigable waterway (river/canal)(NW)	Footpaths (FP)	Commercial & Co-operative Banks	ATM	Agricultural Credit Societies	Self-Help Group (SHG)	Public distribution system (PDS) shop	Mandis / Regular market	Weekly Haat	Location code no.
68	69	70	71	72	73	74	75	76	77	78	79	80	81	82	83	3
c	c	c	c	Yes	Yes	Yes	c	Yes	a	c	b	Yes	a	b	a	621452
c	Yes	c	c	Yes	Yes	Yes	c	Yes	a	c	b	Yes	a	c	a	621453
c	Yes	c	c	Yes	Yes	a	c	Yes	a	c	c	Yes	a	c	b	621454
c	c	c	Yes	Yes	Yes	a	c	Yes	a	c	b	Yes	a	c	a	621455
c	c	c	Yes	Yes	Yes	a	c	Yes	a	c	b	Yes	a	c	a	621456
b	c	c	Yes	Yes	Yes	a	c	Yes	a	c	a	Yes	a	a	a	621457
c	c	c	Yes	Yes	Yes	a	c	Yes	Yes	c	Yes	Yes	Yes	Yes	b	621458
c	c	c	c	Yes	Yes	Yes	c	Yes	a	c	a	Yes	a	a	a	621459
c	c	c	c	Yes	Yes	Yes	c	Yes	b	c	b	Yes	a	c	b	621460
c	c	c	Yes	Yes	Yes	Yes	c	Yes	a	c	b	Yes	a	c	a	621461
c	c	c	Yes	Yes	Yes	a	c	Yes	a	c	b	Yes	a	c	a	621462
Un-inhabited																
621463																
c	c	c	Yes	Yes	Yes	Yes	c	Yes	a	b	b	Yes	a	c	a	621464
c	c	c	c	Yes	Yes	Yes	c	Yes	b	c	b	Yes	a	c	b	621465
Un-inhabited																
621466																
c	c	c	Yes	Yes	Yes	b	c	Yes	b	c	c	Yes	a	c	a	621467
c	Yes	Yes	Yes	Yes	Yes	a	c	Yes	c	c	c	Yes	a	b	a	621468
c	Yes	c	Yes	Yes	Yes	a	c	Yes	c	c	c	Yes	a	c	a	621469
c	Yes	c	Yes	Yes	Yes	b	c	Yes	c	c	c	Yes	a	c	a	621470
Yes	Yes	c	Yes	Yes	Yes	b	c	Yes	c	c	c	Yes	a	c	a	621471
c	Yes	c	c	Yes	Yes	b	c	Yes	c	c	c	Yes	a	c	b	621472

Location Code: 0158

Availability of miscellaneous facilities (If amenities available code -Yes is given, If not available within the village , the distance range code viz; a for < 5 Kms, b for 5-10 Kms and c for 10+ kms of nearest place where facility is available is given).

Sl. No	Name of the village	Location code no.	Agricultural marketing society	Integrated Child Development Scheme (Nutritional Centres)	Anganwadi Centre (Nutritional Centres)	Others (Nutritional Centres)	ASHA (Accredited Social Health Activist)	Community centre with/without TV	Sports Field,	Sports Club / Recreation Centre	Cinema / Video Hall	Public Library	Public Reading Room	Newspaper Supply	Assembly Polling station	Birth & Death Registration Office
1	2	3	84	85	86	87	88	89	90	91	92	93	94	95	96	97
Name of CD Block: Srinivasapur																
64	Bayapalli	621452	c	Yes	Yes	a	a	Yes	b	Yes	b	a	a	Yes	Yes	Yes
65	Pathagownipalli	621453	c	a	a	a	a	a	b	a	b	a	a	Yes	a	Yes
66	Reddivaripalli (G)	621454	c	a	a	c	a	a	b	a	b	a	a	Yes	a	Yes
67	Bathalaguttapalli	621455	c	a	a	b	a	a	a	a	c	a	a	a	a	Yes
68	Agrahara	621456	c	a	a	b	a	b	a	a	c	a	a	Yes	a	Yes
69	A.Vyapalapalli	621457	c	a	a	c	a	a	a	c	c	b	b	a	a	Yes
70	Addagal	621458	c	Yes	Yes	b	Yes	Yes	Yes	c	c	Yes	Yes	Yes	Yes	Yes
71	Bhimaguttapalli	621459	c	a	a	b	a	a	a	c	c	b	a	Yes	a	Yes
72	Thimmanapalli	621460	c	Yes	Yes	b	a	a	b	c	c	b	b	Yes	Yes	Yes
73	Kambalapalli	621461	c	Yes	Yes	c	a	Yes	b	c	b	b	b	Yes	Yes	Yes
74	Yagavachinthapalli	621462	c	a	a	b	a	a	b	b	b	b	b	a	a	Yes
75	Narasimhanayakanak	621463					Un-inhabited									
76	Thummalavaripalli	621464	c	Yes	Yes	c	a	Yes	b	b	b	b	b	Yes	Yes	Yes
77	Kempareddigaripalli	621465	c	a	a	b	a	a	b	c	b	b	b	a	a	Yes
78	Nakkalavaripalli	621466					Un-inhabited									
79	Buragamakalapalli	621467	c	Yes	Yes	b	a	a	b	Yes	b	b	b	Yes	Yes	Yes
80	Mandyala	621468	c	Yes	Yes	b	b	b	b	c	c	b	b	Yes	Yes	Yes
81	Chirkorapalli	621469	c	a	a	Yes	a	b	b	Yes	c	b	b	Yes	a	Yes
82	Madarankapalli	621470	c	a	a	b	b	a	b	b	c	a	a	Yes	a	Yes
83	Kandlevaripalli	621471	c	Yes	Yes	b	b	a	b	Yes	c	a	a	Yes	a	Yes
84	Yendaguttapalli	621472	c	a	a	b	a	a	b	Yes	c	b	b	a	a	Yes

Availability of electricity (Yes/No)				Land Use								
				Nearest Town	Area under different types of land use (in hectares rounded up to one decimal place)							
Power Supply for Domestic Use (ED)	Power Supply for Agricultural Use (EAG)	Power Supply for Commercial Use (EC)	Power Supply for All Uses (EA)	Name	Distance range code i.e. a for < 5 Kms, b for 5-10 Kms and c for 10+ kms .	Forests	Area under Non-agricultural Uses	Barren and Un-cultivable land	Permanent Pastures and Other Grazing Lands	Land Under Miscellaneous Tree Crops etc.	Culturable Waste Land	Location code no.
98	99	100	101	102	103	104	105	106	107	108	109	3
Location Code:0158												
No	No	No	Yes	Srinivaspur	c	0	35.6	0.4	40.1	0	38.8	621452
No	No	No	Yes	Kothakota(Andhra	c	0	13.2	0	0	0.8	4	621453
No	No	No	Yes	Kothakota(Andhra	c	0	7.8	1.2	0	2.1	1.8	621454
No	No	No	Yes	Kothakota(Andhra	c	0	8.1	11.3	0.4	5	2.4	621455
No	No	No	Yes	Kothakota(Andhra	c	0	11.3	6.2	0	6.3	0	621456
No	No	No	Yes	Kothakota(Andhra	c	0	6.2	12.1	23.9	0	20.2	621457
No	No	No	Yes	Kothakota(Andhra	c	249.4	2.5	5.9	93.5	60.7	78.1	621458
No	No	No	Yes	Srinivaspur	c	0	0.1	30.5	12.3	0	4.2	621459
No	No	No	Yes	Srinivaspur	c	170.9	0	29.2	39.4	9.2	0	621460
No	No	No	Yes	Kothakota(Andhra	c	89.1	21.8	20.3	40.5	32.4	0	621461
No	No	No	Yes	Kothakota(Andhra	c	0	13	0	0	1.2	0	621462
				Un-inhabited		0	0	0	0	0	0	621463
No	No	No	Yes	Kothakota(Andhra	c	69.3	17.9	30.8	0	23.1	0	621464
No	No	No	Yes	Madanapalli (Andh	c	0	1.8	0	0	0	4.2	621465
				Un-inhabited		0	0	0	0	0	0	621466
No	No	No	Yes	Madanapalli (Andh	c	40	0	0	0	0	0	621467
No	No	No	Yes	Srinivaspur	c	0	48	0	47	0	20.2	621468
No	No	No	Yes	Madanapalli (Andh	c	0	4	0	0	0	0	621469
No	No	No	Yes	Madanapalli (Andh	c	0	14	0	0	0	0	621470
No	No	No	Yes	Madanapalli (Andh	c	0	40	28	0	0	0	621471
No	No	No	Yes	Madanapalli (Andh	c	0	104.9	0	0	0	0	621472

			Land Use					Area irrigated by source (in hectare).				
			Area under different types of land use (in hectares rounded up to one decimal place)									
Sl. No	Name of the village	Location code no.	Fallow lands other than current fallows	Current Fallows	Net Area Sown	Total Irrigated Land Area	Total Un-irrigated Land Area	Canals (C)	Wells/Tube-wells(W/TW)	Tanks/Lakes(T/L)	Water Falls(WF)	Others(O)
1	2	3	110	111	112	113	114	115	116	117	118	119
Name of CD Block: Srinivaspur												
64	Bayapalli	621452	0.1	0	166.6	101.6	65	0	69.4	32.2	0	0
65	Pathagownipalli	621453	0	0	55.2	2	53.2	0	2	0	0	0
66	Reddivaripalli (G)	621454	6.1	10.4	35.3	4	31.3	0	4	0	0	0
67	Bathalaguttapalli	621455	10.2	23.1	51.1	17.5	33.6	0	16.2	1.3	0	0
68	Agrahara	621456	0	11.7	62.4	12.2	50.2	0	0	12.2	0	0
69	A.Vyapalapalli	621457	0	0	60.7	60.7	0	0	12.1	48.6	0	0
70	Addagal	621458	56.7	0	120.3	52.7	67.6	0	52.7	0	0	0
71	Bhimaguttapalli	621459	1.4	0	61.8	11.5	50.3	0	7.3	4.1	0	0
72	Thimmanapalli	621460	9	0	164.4	28.8	135.6	0	13	15.8	0	0
73	Kambalapalli	621461	0	0	104	27.9	76.1	0	16.2	11.7	0	0
74	Yagavachinthapalli Amanu	621462	0	0	108.6	36.5	72.1	0	12.2	24.3	0	0
75	Narasimhanayak anahana	621463	0	0	0	0	0	0	0	0	0	0
76	Thummalavaripalli	621464	17.4	0	107.4	26.4	81	0	7.3	19.1	0	0
77	Kempareddigari palli	621465	0	3.3	33.5	12.7	20.8	0	4.1	8.6	0	0
78	Nakkalavaripalli	621466	0	0	0	0	0	0	0	0	0	0
79	Buragamakalapa lli	621467	0	0	268.4	238.4	30	0	178.4	60	0	0
80	Mandyala	621468	0	0	235.7	112.6	123.1	0	49.1	63.5	0	0
81	Chirkorapalli	621469	0	0	104	87.2	16.8	0	70	17.2	0	0
82	Madarankapalli	621470	0	0	96.9	75.4	21.5	0	14	61.4	0	0
83	Kandlevaripalli	621471	30.3	0	177.4	135.3	42.1	0	26	109.3	0	0
84	Yendaguttapalli	621472	0	0	17.4	0	17.4	0	0	0	0	0

Name of three most important commodities manufactured

First	Second	Third	Name of the village	Location code no.
120	121	122	2	3
Location Code:0158				
-	-	-	Bayapalli	621452
-	-	-	Pathagownipalli	621453
-	-	-	Reddivaripalli (G)	621454
-	-	-	Bathalaguttapalli	621455
-	-	-	Agrahara	621456
-	-	-	A.Vyapalapalli	621457
-	-	-	Addagal	621458
-	-	-	Bhimaguttapalli	621459
-	-	-	Thimmanapalli	621460
-	-	-	Kambalapalli	621461
-	-	-	Yagavachinthapalli	621462
	Un-inhabited		Amani Narasimhanayakanakere	621463
-	-	-	Thummalavaripalli	621464
-	-	-	Kempareddigaripalli	621465
	Un-inhabited		Nakkalavaripalli	621466
-	-	-	Buragamakalapalli	621467
-	-	-	Mandyala	621468
-	-	-	Chirkorapalli	621469
-	-	-	Madarankapalli	621470
-	-	-	Kandlevaripalli	621471
-	-	-	Yendaguttapalli	621472

Sl. No	Name of the village	Location code no.	Total area of the village (in hectares rounded up to one decimal place)	Total population (2011 census)	Number of households (2011 census)	Number of educational amenities available. (If not available within the village , the distance range code viz; a for < 5 Kms, b for 5-10 Kms and c for 10+ kms of nearest place where facility is available is given).								
						Pre-Primary school (PP)	Primary school (P)	Middle school (M)	Secondary School (S)	Senior Secondary school (SS)	Degree college of arts science & commerce (ASC)	Engineering college(EC)	Medical college (MC)	Management institute (MI)
1	2	3	4	5	6	7	8	9	10	11	12	13	14	15
Name of CD Block: Srinivaspur														
85	Guntapalli	621473	746.1	749	138	b	2	b	c	c	c	c	c	c
86	Kondamari	621474	407.8	681	154	1	1	1	a	c	c	c	b	c
87	Chikkakondamari	621475	207.1	15	3	b	a	b	a	c	c	c	b	c
88	Kurupalli (K)	621476	391.1	394	90	b	1	1	b	c	c	c	a	c
89	Sonnappalli	621477	224.8	357	70	a	1	b	b	c	c	c	a	c
90	Jalagundlapalli	621478	103.7	0	0	Un-inhabited								
91	Pathanelavanki	621479	396.5	919	194	a	1	a	c	c	c	c	c	c
92	Koppavaripalli	621480	314.6	794	161	b	1	1	b	c	c	c	c	c
93	Gollapalli. K	621481	135.7	278	60	b	1	a	b	c	c	c	c	c
94	Manchineellakote	621482	575.6	1058	230	1	1	b	b	b	c	c	c	c
95	Chikkarangepalli	621483	124.1	397	82	1	1	a	b	b	c	c	c	c
96	Thammareddigaripalli	621484	62.3	181	38	a	a	a	b	b	c	c	c	c
97	Thoopalli	621485	126	476	90	2	3	b	b	b	c	c	c	c
98	Marimakalapalli	621486	200.7	599	119	2	3	1	b	b	c	c	c	c
99	Kurupalli (M)	621487	197.3	135	25	1	1	b	b	b	c	c	c	c
100	Jinkalavaripalli	621488	571.6	539	119	1	2	2	b	c	c	c	b	c
101	Sunnakal	621489	1168.5	451	88	1	1	a	b	b	c	c	b	c
102	Ammagaripet	621490	289.3	397	96	1	1	a	b	b	c	c	c	c
103	Jeedimakalapalli (S)	621491	262.3	293	70	1	1	a	b	b	c	c	c	c
104	Marellapalli	621492	80.9	0	0	Un-inhabited								
105	Mulagollapalli	621493	420.6	396	80	1	1	a	a	b	c	c	c	c

Number of educational amenities available.
(If not available within the village , the distance range code viz; a for < 5 Kms, b for 5-10 Kms and c for 10+ kms of nearest place where facility is available is given).

Number of Medical Amenities available. (If not available within the village , the distance range code viz; a for < 5 Kms, b for 5-10 Kms and c for 10+ kms of nearest place where facility is available is given).

Polytechnic (Pt)	Vocational training school /ITI	Non-formal training centre (NFTC)	Special school for disabled (SSD)	Others (specify)	Community health centre (CHC)	Primary health centre (PHC)	Primary health sub centre (PHS)	Maternity and child welfare centre (MCW)	T.B. clinic (TBC)	Hospital-allopathic (HA)	Hospital-alternative medicine (HO)	Dispensary (D)	Veterinary hospital (VH)	Mobile health clinic(MHC)	Family welfare centre (FWC)	Location code no.
16	17	18	19	20	21	22	23	24	25	26	27	28	29	30	31	3
Location Code:0158																
c	c	c	c		c	c	b	c	c	c	c	c	b	c	b	621473
c	c	c	c		c	c	l	c	c	c	c	c	c	c	l	621474
c	c	c	c		c	c	b	c	c	c	c	c	b	c	b	621475
c	c	c	c		c	c	b	c	c	c	c	c	c	c	b	621476
c	a	c	c	c	c	c	b	c	c	c	c	c	c	c	b	621477
Un-inhabited																621478
c	b	c	c		c	b	b	b	b	c	c	c	c	c	b	621479
c	b	c	c		c	b	b	b	b	c	c	c	c	c	b	621480
c	b	c	c		c	b	b	b	b	c	c	c	c	c	b	621481
c	c	c	c		c	c	l	c	c	c	c	c	b	c	l	621482
c	c	c	c	c	c	b	a	b	b	c	c	c	b	b	a	621483
c	c	c	c	c	c	b	a	b	b	c	c	c	b	c	a	621484
c	c	c	c		c	b	b	b	b	c	c	c	b	c	b	621485
c	c	c	c		c	b	b	b	b	c	c	c	b	c	b	621486
c	c	c	c	c	c	b	b	b	b	c	c	c	b	c	b	621487
c	c	c	c		b	b	l	b	b	b	b	b	b	c	l	621488
c	c	c	c		b	b	b	b	b	b	b	b	c	c	b	621489
c	c	c	c	c	c	b	b	b	b	b	b	b	b	c	b	621490
c	c	c	c	c	c	b	b	b	b	c	b	b	c	c	b	621491
Un-inhabited																621492
c	c	c	c	c	c	b	b	b	b	b	c	b	b	c	b	621493

Sl. No	Name of the village	Location code no.	Number of Non-Government Medical Amenities available.							Availability of drinking water - (Yes / No)			
			Charitable non Govt. hospital/Nursing home.	Medical practitioner with MBBS Degree	Medical practitioner with other degree	Medical practitioner with no degree	Traditional practitioner and faith healer.	Medicine Shop	Others	Tap water (Treated/Untreated)	Well water (Covered / Uncovered well)	Hand Pump	Tube wells / Bore well
1	2	3	32	33	34	35	36	37	38	39	40	41	42
Name of CD Block: Srinivaspur													
85	Guntapalli	621473	0	0	0	0	0	0	0	Yes	No	No	Yes
86	Kondamari	621474	0	0	0	0	0	0	0	Yes	No	Yes	Yes
87	Chikkakondamari	621475	0	0	0	0	0	0	0	Yes	No	Yes	Yes
88	Kurupalli (K)	621476	0	0	0	0	0	0	0	Yes	No	Yes	Yes
89	Sonnapalli	621477	0	0	0	0	0	0	0	Yes	No	Yes	Yes
90	Jalagundlapalli	621478	Un-inhabited										
91	Pathanelavanki	621479	0	0	0	0	0	0	0	Yes	No	Yes	No
92	Koppavaripalli	621480	0	0	0	0	0	0	0	Yes	No	Yes	Yes
93	Gollapalli. K	621481	0	0	0	0	0	0	0	Yes	No	Yes	Yes
94	Manchineellakote	621482	0	0	0	0	0	0	0	Yes	No	Yes	No
95	Chikkarangepalli	621483	0	0	0	0	0	0	0	Yes	No	No	Yes
96	Thammareddigaripalli	621484	0	0	0	0	0	0	0	Yes	No	Yes	Yes
97	Thoopalli	621485	0	0	0	0	0	0	0	Yes	No	No	Yes
98	Marimakalapalli	621486	0	0	0	0	0	0	0	Yes	No	Yes	Yes
99	Kurupalli (M)	621487	0	0	0	0	0	0	0	Yes	No	Yes	No
100	Jinkalavaripalli	621488	0	0	0	0	0	0	0	Yes	Yes	Yes	Yes
101	Sunnakal	621489	0	0	0	0	0	0	0	Yes	Yes	Yes	Yes
102	Ammagaripet	621490	0	0	0	0	0	0	0	Yes	Yes	Yes	Yes
103	Jeedimakalapalli (S)	621491	0	0	0	0	0	0	0	Yes	Yes	Yes	Yes
104	Marellapalli	621492	Un-inhabited										
105	Mulagollapalli	621493	0	0	0	0	0	0	0	Yes	Yes	Yes	Yes

Village Directory
Land use(as in 2009)

Location CodeNo:-581

Availability of drinking water - (Yes / No)		Availability of toilet & others (Yes / No)		Communication and transport facilities (If amenities available code -Yes is given except for Village Pin Code ,If not available within the village , the distance range code viz; a for < 5 Kms, b for 5- 10 Kms and c for 10+ kms of nearest place where facility is available is given).											
Spring	River / Canal	Tank / Pond / Lake	Others	Community toilet including bath.	Community toilet excluding bath.	Rural sanitary mart or sanitary hardware outlet available near the village.	Community bio- gas or recycle of waste for productive use.	Post office(PO)	Sub post office (SPO)	Post & Telegraph office (P&TO)	Village Pin Code	Telephones (Land lines)	Public call office (PCO)	Mobile phone coverage	Location code no.
43	44	45	46	47	48	49	50	51	52	53	54	55	56	57	3
Location Code: 0158															
No	No	No	No	No	No	No	No	b	Yes	b	563161	b	b	a	621473
No	No	No	No	No	No	No	No	a	a	a	563135	Yes	Yes	Yes	621474
No	No	No	No	No	No	No	No	b	Yes	b	563135	Yes	Yes	Yes	621475
No	No	No	No	No	No	No	No	b	Yes	a	563135	Yes	Yes	Yes	621476
No	No	No	No	No	No	No	No	b	Yes	b	563135	Yes	Yes	Yes	621477
Un-inhabited															621478
No	No	No	No	No	No	No	No	c	Yes	c	563135	Yes	b	Yes	621479
No	No	No	No	No	No	No	No	c	a	c	563135	Yes	b	Yes	621480
No	No	No	No	No	No	No	No	c	b	c	563135	Yes	b	Yes	621481
No	No	No	No	No	No	No	No	c	Yes	b	563134	Yes	b	a	621482
No	No	No	Yes	No	No	No	No	c	a	c	563135	Yes	b	a	621483
No	No	No	No	No	No	No	No	b	a	b	563134	b	b	a	621484
No	No	No	No	No	No	No	No	c	a	b	563135	Yes	b	a	621485
No	No	No	No	No	No	No	No	c	a	c	563146	b	b	a	621486
No	No	No	No	No	No	No	No	c	a	b	563135	b	b	a	621487
No	No	Yes	No	No	Yes	No	No	Yes	Yes	Yes	563135	Yes	Yes	Yes	621488
No	No	Yes	No	No	Yes	No	No	a	a	b	563134	Yes	Yes	Yes	621489
No	No	Yes	No	No	Yes	No	No	b	a	b	563135	Yes	Yes	Yes	621490
No	No	Yes	No	No	Yes	No	No	a	a	a	563134	Yes	Yes	Yes	621491
Un-inhabited															621492
No	No	Yes	No	No	No	No	No	a	a	a	563134	Yes	Yes	Yes	621493

Communication and transport facilities (If amenities available code -Yes is given except for Village Pin Code ,If not available within the village , the distance range code viz; a for < 5 Kms, b for 5-10 Kms and c for 10+ kms of nearest place where facility is available is given).

Sl. No	Name of the village	Location code no.	Internet cafes/ Common service centre (CSC)	Private courier facility	Bus service (Public & Private)	Railway stations	Auto/Modified Autos	Taxis and Vans	Tractors	Cycle-pulled rickshaws(Manual & Machine driven)	Carts driven by animals	Sea /River ferry service
1	2	3	58	59	60	61	62	63	64	65	66	67
Name of CD Block: Srinivaspur												
85	Guntapalli	621473	c	c	Yes	c	b	c	c	c	b	c
86	Kondamari	621474	c	c	Yes	c	a	c	Yes	c	Yes	c
87	Chikkakondamari	621475	c	c	Yes	c	b	c	Yes	c	Yes	c
88	Kurupalli (K)	621476	c	c	Yes	c	b	c	Yes	c	Yes	c
89	Sonnapalli	621477	c	c	Yes	c	b	Yes	c	c	Yes	c
90	Jalagundlapalli	621478	Un-inhabited									
91	Pathanelavanki	621479	c	c	Yes	c	Yes	Yes	c	c	b	c
92	Koppavaripalli	621480	c	c	Yes	c	Yes	Yes	c	c	b	c
93	Gollapalli. K	621481	c	c	a	c	a	c	b	c	b	c
94	Manchineellakote	621482	c	c	Yes	c	b	Yes	b	c	b	c
95	Chikkarangepalli	621483	c	c	Yes	c	b	c	Yes	c	b	c
96	Thammareddigaripalli	621484	c	c	Yes	c	b	c	Yes	c	b	c
97	Thoopalli	621485	c	c	Yes	c	b	c	b	c	b	c
98	Marimakalapalli	621486	c	c	Yes	c	a	c	Yes	c	a	c
99	Kurupalli (M)	621487	c	c	Yes	b	b	c	Yes	c	b	c
100	Jinkalavaripalli	621488	c	c	Yes	c	Yes	c	Yes	Yes	Yes	c
101	Sunnakal	621489	c	c	Yes	c	b	c	Yes	c	Yes	c
102	Ammagaripet	621490	c	c	Yes	c	b	c	Yes	c	Yes	c
103	Jeedimakalapalli (S)	621491	c	c	Yes	c	b	c	Yes	c	Yes	c
104	Marellapalli	621492	Un-inhabited									
105	Mulagollapalli	621493	c	c	Yes	c	b	c	Yes	c	Yes	c

Village Directory
Land use(as in 2009)

Location CodeNo:-581

Village connected to highways,village roads, banks & credit societies (If amenities available code -Yes is given, If not available within the village , the distance range code viz; a for < 5 Kms, b for 5-10 Kms and c for 10+ kms of nearest place where facility is available is given).

Availability of miscellaneous facilities (If amenities available code -Yes is given, If not available within the village , the distance range code viz; a for < 5 Kms, b for 5-10 Kms and c for 10+ kms of nearest place where facility is available is given).

Connected to national highway(NH)	Connected to state highway(SH)	Connected to major district road (MDR)	Connected to others district road	Pucca roads	Kutchcha roads	Water bounded macadam(WBM) roads	Navigable waterway (river/canal)(NW)	Footpaths (FP)	Commercial & Co-operative Banks	ATM	Agricultural Credit Societies	Self-Help Group (SHG)	Public distribution system (PDS) shop	Mandis / Regular market	Weekly Haat	Location code no.
68	69	70	71	72	73	74	75	76	77	78	79	80	81	82	83	3
Location Code: 0158																
b	Yes	c	Yes	Yes	Yes	b	c	Yes	c	c	c	Yes	a	b	a	621473
c	Yes	Yes	Yes	Yes	Yes	a	c	Yes	c	b	c	Yes	a	b	b	621474
c	Yes	Yes	Yes	Yes	Yes	Yes	c	Yes	b	c	c	a	a	b	a	621475
c	c	c	Yes	Yes	Yes	Yes	c	Yes	c	b	b	Yes	a	b	a	621476
c	c	c	Yes	Yes	Yes	a	c	Yes	c	c	c	Yes	a	b	Yes	621477
Un-inhabited																621478
c	c	c	c	Yes	Yes	a	c	Yes	b	c	b	Yes	a	b	a	621479
c	c	c	Yes	Yes	Yes	a	c	Yes	b	c	b	Yes	a	a	a	621480
c	c	c	c	b	Yes	b	c	Yes	b	c	b	Yes	a	a	a	621481
c	Yes	Yes	Yes	Yes	Yes	b	c	Yes	c	c	c	Yes	a	Yes	b	621482
c	c	Yes	c	Yes	Yes	a	c	Yes	c	c	c	Yes	a	a	b	621483
c	c	Yes	c	Yes	Yes	a	c	Yes	c	c	c	Yes	a	b	a	621484
c	Yes	Yes	Yes	Yes	Yes	b	c	Yes	c	c	c	Yes	a	b	a	621485
c	Yes	Yes	c	Yes	Yes	a	c	Yes	c	c	c	Yes	a	c	a	621486
c	Yes	Yes	c	Yes	Yes	a	c	Yes	c	c	c	Yes	a	c	a	621487
a	Yes	c	c	Yes	Yes	Yes	c	Yes	b	c	c	Yes	a	c	b	621488
c	c	c	c	Yes	Yes	Yes	c	Yes	b	c	c	Yes	a	c	b	621489
c	c	c	c	Yes	Yes	Yes	c	Yes	b	c	c	Yes	a	c	b	621490
c	c	c	c	Yes	Yes	Yes	c	Yes	b	c	c	Yes	a	b	b	621491
Un-inhabited																621492
c	c	c	c	Yes	Yes	Yes	c	Yes	b	c	b	Yes	a	b	a	621493

Availability of miscellaneous facilities (If amenities available code -Yes is given, If not available within the village , the distance range code viz; a for < 5 Kms, b for 5-10 Kms and c for 10+ kms of nearest place where facility is available is given).

Sl. No	Name of the village	Location code no.	Agricultural marketing society	Integrated Child Development Scheme (Nutritional Centres)	Anganwadi Centre (Nutritional Centres)	Others (Nutritional Centres)	ASHA (Accredited Social Health Activist)	Community centre with/without TV	Sports Field,	Sports Club / Recreation Centre	Cinema / Video Hall	Public Library	Public Reading Room	Newspaper Supply	Assembly Polling station	Birth & Death Registration Office
1	2	3	84	85	86	87	88	89	90	91	92	93	94	95	96	97
Name of CD Block: Srinivasapur																
85	Guntapalli	621473	c	Yes	Yes	b	a	Yes	b	a	c	b	b	Yes	Yes	Yes
86	Kondamari	621474	c	Yes	Yes	c	a	a	b	c	c	b	b	Yes	Yes	Yes
87	Chikkakondamari	621475	b	a	a	b	b	a	b	a	c	a	a	a	a	Yes
88	Kurupalli (K)	621476	b	b	b	c	a	a	b	c	c	a	a	a	a	Yes
89	Sonnepalli	621477	b	a	a	Yes	b	a	b	Yes	c	Yes	Yes	Yes	a	Yes
90	Jalagundlapalli	621478	Un-inhabited													
91	Pathanelavanki	621479	b	Yes	Yes	c	b	Yes	b	c	c	a	a	Yes	Yes	Yes
92	Koppavaripalli	621480	b	Yes	Yes	c	a	a	b	c	c	b	b	Yes	Yes	Yes
93	Gollapalli. K	621481	c	b	b	c	a	a	a	c	c	b	b	a	a	Yes
94	Manchineellakote	621482	c	Yes	Yes	b	Yes	Yes	a	c	c	b	b	Yes	Yes	Yes
95	Chikkarangepalli	621483	c	a	a	c	a	a	a	c	c	b	b	Yes	a	Yes
96	Thammareddigaripalli	621484	c	a	a	c	a	a	b	c	c	b	b	a	a	Yes
97	Thoopalli	621485	c	Yes	Yes	b	a	b	b	c	c	b	b	Yes	a	Yes
98	Marimakalapalli	621486	c	Yes	Yes	c	a	b	b	c	c	b	b	Yes	Yes	Yes
99	Kurupalli (M)	621487	c	a	a	c	a	b	b	c	b	b	b	Yes	a	Yes
100	Jinkalavaripalli	621488	c	Yes	Yes	c	a	b	b	c	c	b	b	Yes	Yes	Yes
101	Sunnakal	621489	c	Yes	Yes	c	a	b	b	c	c	b	b	Yes	a	Yes
102	Ammagaripet	621490	c	b	b	c	a	b	b	c	c	c	c	Yes	a	Yes
103	Jeedimakalapalli (S)	621491	c	a	a	c	a	b	b	c	c	b	b	Yes	a	Yes
104	Marellapalli	621492	Un-inhabited													
105	Mulagollapalli	621493	b	a	a	c	a	a	b	c	c	c	b	a	a	Yes

Availability of electricity (Yes/No)				Land Use								
				Nearest Town	Area under different types of land use (in hectares rounded up to one decimal place)							
Power Supply for Domestic Use (ED)	Power Supply for Agricultural Use (EAG)	Power Supply for Commercial Use (EC)	Power Supply for All Uses (EA)	Name	Distance range code i.e. a for < 5 Kms, b for 5-10 Kms and c for 10+ kms .	Forests	Area under Non-agricultural Uses	Barren and Un-cultivable land	Permanent Pastures and Other Grazing Lands	Land Under Miscellaneous Tree Crops etc.	Culturable Waste Land	Location code no.
98	99	100	101	102	103	104	105	106	107	108	109	3
Location Code:0158												
No	No	No	Yes	Madanapalli (Andh	c	20	120.1	0	0	0	0	621473
No	No	No	Yes	Srinivasapur	c	0	0	7.6	12.1	15.2	9.8	621474
No	No	No	Yes	Srinivasapur	c	21	11.1	16	19.4	13.2	52.5	621475
No	No	No	Yes	Srinivasapur	c	103.3	14.7	20.2	14	11.2	81.6	621476
No	No	No	Yes	Srinivasapur	c	100.6	2.5	10.1	10	3.1	6.6	621477
Un-inhabited						0	0	0	0	0	0	621478
No	No	No	Yes	Srinivasapur	c	54.8	1.1	156.7	0	12.1	22.7	621479
No	No	No	Yes	Srinivasapur	c	0	0	0	202.4	0	6.2	621480
No	No	No	Yes	Srinivasapur	c	15.9	0	44.1	0	10.3	11	621481
No	No	No	Yes	Srinivasapur	c	9.8	7.5	16.2	0.9	115.7	19.6	621482
No	No	No	Yes	Srinivasapur	c	0	6.4	3.2	6.2	1	35.1	621483
No	No	No	Yes	Srinivasapur	c	0	2.4	1.6	2.3	1	10.2	621484
No	No	No	Yes	Srinivasapur	c	4.7	10.1	8.1	6.6	2.1	27.1	621485
No	No	No	Yes	Srinivasapur	c	8.7	11.6	13.1	9.2	2.1	65.3	621486
No	No	No	Yes	Srinivasapur	c	126.3	2.4	1.2	4.4	1.4	13.1	621487
No	No	No	Yes	Madanapalli (Andh	c	301.6	6	138.1	0	8.9	6.6	621488
No	No	No	Yes	Madanapalli (Andh	c	1016	0	0	28.2	19.2	0	621489
No	No	No	Yes	Madanapalli (Andh	c	1.2	0	10	73.3	64.6	3	621490
No	No	No	Yes	Madanapalli (Andh	c	191.1	2.8	11.6	12.2	0.1	0	621491
Un-inhabited						0	0	0	0	0	0	621492
No	No	No	Yes	Madanapalli (Andh	c	206.5	0	10.3	2.4	0	21.6	621493

			Land Use					Area irrigated by source (in hectare).				
			Area under different types of land use (in hectares rounded up to one decimal place)									
Sl. No	Name of the village	Location code no.	Fallow lands other than current fallows	Current Fallows	Net Area Sown	Total Irrigated Land Area	Total Un-irrigated Land Area	Canals (C)	Wells/Tube-wells(W/TW)	Tanks/Lakes(T/L)	Water Falls(WF)	Others(O)
1	2	3	110	111	112	113	114	115	116	117	118	119
Name of CD Block: Srinivaspur												
85	Guntapalli	621473	0	0	606	8	598	8	0	0	0	0
86	Kondamari	621474	41.4	14.6	307	101.5	205.5	0	1.7	88.4	11.5	0
87	Chikkakondamari	621475	21	30.2	22.5	11.2	11.4	0	6.6	4.6	0	0
88	Kurupalli (K)	621476	35.4	40.6	70	28.6	41.4	0	12.2	16.4	0	0
89	Sonnappalli	621477	2.5	6.2	83.3	15	68.2	0	6.2	8.8	0	0
90	Jalagundlapalli	621478	0	0	0	0	0	0	0	0	0	0
91	Pathanelavanki	621479	11.8	11.9	125.3	31.3	94	0	20.3	11.1	0	0
92	Koppavaripalli	621480	15.8	5.5	84.7	12.6	72.1	0	12.6	0	0	0
93	Gollapalli. K	621481	9.8	1.2	43.5	10.2	33.2	0	10.2	0	0	0
94	Manchineellakote	621482	23	135.9	246.9	14.6	232.3	0	12.6	2	0	0
95	Chikkarangepalli	621483	8.4	12.3	51.6	7.4	44.1	4.2	3.3	0	0	0
96	Thammareddigaripalli	621484	6.6	7.1	31.1	3.6	27.4	0	2.2	1.5	0	0
97	Thoopalli	621485	8.2	19.6	39.5	14.8	24.7	0	11.4	3.4	0	0
98	Marimakalapalli	621486	14.6	28.6	47.6	19.2	28.4	0	0	19.2	0	0
99	Kurupalli (M)	621487	7.2	12.6	28.9	10.6	18.3	0	6.2	4.3	0	0
100	Jinkalavaripalli	621488	28.5	68	13.9	13.9	0	0	9.4	4.5	0	0
101	Sunnakal	621489	0	0	105.1	31.7	73.4	0	15.4	16.3	0	0
102	Ammagaripet	621490	0	2	135.3	120	15.3	0	3.8	3.1	0	113
103	Jeedimakalapalli (S)	621491	0	0	44.4	15.6	28.9	0	6.2	9.4	0	0
104	Marellapalli	621492	0	0	0	0	0	0	0	0	0	0
105	Mulagollapalli	621493	2.2	2.2	175.5	7.5	168	0	5.8	1.8	0	0

Name of three most important commodities manufactured

First	Second	Third	Name of the village	Location code no.
120	121	122	2	3
Location Code:0158				
-	-	-	Guntapalli	621473
-	-	-	Kondamari	621474
-	-	-	Chikkakondamari	621475
-	-	-	Kurupalli (K)	621476
-	-	-	Sonnapalli	621477
	Un-inhabited		Jalagundlapalli	621478
-	-	-	Pathanelavanki	621479
-	-	-	Koppavaripalli	621480
-	-	-	Gollapalli. K	621481
-	-	-	Manchineellakote	621482
-	-	-	Chikkarangepalli	621483
-	-	-	Thammareddigaripalli	621484
-	-	-	Thoopalli	621485
-	-	-	Marimakalapalli	621486
-	-	-	Kurupalli (M)	621487
-	-	-	Jinkalavaripalli	621488
-	-	-	Sunnakal	621489
-	-	-	Ammagaripet	621490
-	-	-	Jeedimakalapalli (S)	621491
	Un-inhabited		Marellapalli	621492
-	-	-	Mulagollapalli	621493

Sl. No	Name of the village	Location code no.	Total area of the village (in hectares rounded up to one decimal place)	Total population (2011 census)	Number of households (2011 census)	Number of educational amenities available. (If not available within the village , the distance range code viz; a for < 5 Kms, b for 5-10 Kms and c for 10+ kms of nearest place where facility is available is given).								
						Pre-Primary school (PP)	Primary school (P)	Middle school (M)	Secondary School (S)	Senior Secondary school (SS)	Degree college of arts science & commerce (ASC)	Engineering college(EC)	Medical college (MC)	Management institute (MI)
1	2	3	4	5	6	7	8	9	10	11	12	13	14	15
Name of CD Block: Srinivaspur														
106	Kothapet	621494	1195.4	893	182	1	1	b	b	c	c	c	b	c
107	Gowdathatagadde	621495	49.6	1778	317	2	2	2	b	c	c	c	c	c
108	Pacharamakalapalli	621496	216.9	406	82	2	1	a	a	c	c	c	b	c
109	Subbagundlapalli	621497	122	220	48	a	1	2	a	c	c	c	b	c
110	Nelavanki	621498	189.9	765	172	1	1	1	1	c	c	c	c	c
111	Chakapalli	621499	215.7	320	78	a	1	a	a	c	c	c	c	c
112	Kothapalli	621500	197.7	409	90	a	1	1	a	c	c	c	c	c
113	Doddabandarlahalli	621501	236.8	418	87	b	1	b	c	c	c	c	c	c
114	Kasettipalli	621502	277.1	762	170	1	1	1	b	b	c	c	a	c
115	Vyshnavaripalli	621503	42.8	0	0	Un-inhabited								
116	Kamalavaripalli	621504	166.3	505	106	b	1	2	a	c	c	c	a	c
117	Marepalli	621505	200.3	294	65	a	1	1	1	c	c	c	a	c
118	Koosandra	621506	308.2	752	164	1	1	b	a	c	c	c	c	c
119	Gundedu	621507	183.6	248	54	a	1	a	b	c	c	c	c	c
120	Lakshmisagara	621508	98.3	312	72	a	1	a	a	c	c	c	c	c
121	Nambuvaripalli	621509	154	274	64	a	2	2	2	2	c	c	c	c
122	Lakshmipura	621510	479.4	1653	359	1	5	5	3	c	c	c	c	c
123	Sheshapura (K.G.)	621511	73	37	12	a	a	a	b	c	c	c	c	c
124	Gollapalli . S	621512	93.3	270	56	b	1	a	a	c	c	c	c	c
125	Kamatampalli	621513	384.2	587	131	a	1	a	a	c	c	c	c	c
126	Muddepalli	621514	154.5	647	136	a	1	a	c	c	c	c	c	c

Number of educational amenities available.
(If not available within the village , the distance range code viz; a for < 5 Kms, b for 5-10 Kms and c for 10+ kms of nearest place where facility is available is given).

Number of Medical Amenities available. (If not available within the village , the distance range code viz; a for < 5 Kms, b for 5-10 Kms and c for 10+ kms of nearest place where facility is available is given).

Polytechnic (Pt)	Vocational training school /ITI	Non-formal training centre (NFTC)	Special school for disabled (SSD)	Others (specify)	Community health centre (CHC)	Primary health centre (PHC)	Primary health sub centre (PHS)	Maternity and child welfare centre (MCW)	T.B. clinic (TBC)	Hospital-allopathic (HA)	Hospital-alternative medicine (HO)	Dispensary (D)	Veterinary hospital (VH)	Mobile health clinic(MHC)	Family welfare centre (FWC)	Location code no.
16	17	18	19	20	21	22	23	24	25	26	27	28	29	30	31	3
Location Code:0158																
c	c	c	c		c	b	b	b	b	b	c	b	b	c	b	621494
c	c	c	c	c	c	b	b	b	b	c	c	c	c	c	b	621495
c	c	c	c		c	b	b	b	b	c	c	c	b	c	b	621496
c	b	c	1		c	a	a	a	a	a	a	a	a	c	a	621497
c	b	c	c		c	c	b	c	c	c	c	c	b	c	b	621498
c	b	c	c		c	b	b	b	b	c	c	c	c	c	b	621499
c	c	c	c		c	b	b	b	b	c	c	c	c	c	b	621500
c	c	c	c	c	c	c	b	c	c	c	c	c	c	c	b	621501
c	a	c	c	c	c	c	b	c	c	c	c	c	c	c	b	621502
Un-inhabited																621503
c	1	c	c	c	c	c	b	c	c	c	c	c	c	c	b	621504
c	a	c	c	c	c	c	b	c	c	c	c	c	c	c	b	621505
c	c	c	c	c	c	c	b	c	c	c	c	c	c	c	b	621506
c	b	c	c		c	b	b	b	b	c	c	c	c	c	b	621507
c	b	c	c		c	b	b	b	b	c	c	c	1	c	b	621508
c	c	c	c		a	a	a	a	a	c	a	c	a	a	a	621509
c	c	c	c		c	1	2	1	1	c	c	c	1	c	2	621510
c	a	c	a		c	b	b	b	b	b	b	b	b	c	b	621511
c	c	c	c		c	b	a	b	b	c	c	c	c	c	a	621512
c	c	c	c	c	c	a	a	a	a	c	c	c	c	c	a	621513
c	c	c	c	c	c	a	a	a	a	c	c	c	c	c	a	621514

Sl. No	Name of the village	Location code no.	Number of Non-Government Medical Amenities available.							Availability of drinking water - (Yes / No)			
			Charitable non Govt. hospital/Nursing home.	Medical practitioner with MBBS Degree	Medical practitioner with other degree	Medical practitioner with no degree	Traditional practitioner and faith healer .	Medicine Shop	Others	Tap water (Treated/Untreated)	Well water (Covered / Uncovered well)	Hand Pump	Tube wells / Bore well
1	2	3	32	33	34	35	36	37	38	39	40	41	42
Name of CD Block: Srinivaspur													
106	Kothapet	621494	0	0	0	0	0	0	0	Yes	Yes	Yes	Yes
107	Gowdathatagadde	621495	0	0	1	0	0	0	0	Yes	No	Yes	Yes
108	Pacharamakalapalli	621496	0	0	0	0	0	0	0	Yes	No	Yes	Yes
109	Subbagundlapalli	621497	0	0	0	0	0	0	0	Yes	No	Yes	Yes
110	Nelavanki	621498	0	0	1	0	0	1	0	Yes	No	Yes	No
111	Chakapalli	621499	0	0	0	0	0	0	0	Yes	No	Yes	No
112	Kothapalli	621500	0	0	0	0	0	0	0	Yes	No	Yes	No
113	Doddabandarlahalli	621501	0	0	0	0	0	0	0	Yes	No	Yes	Yes
114	Kasettipalli	621502	0	0	0	0	0	0	0	Yes	No	Yes	Yes
115	Vyshnavaripalli	621503	Un-inhabited										
116	Kamalavaripalli	621504	0	0	0	0	0	0	0	Yes	No	Yes	No
117	Marepalli	621505	0	0	0	0	0	0	0	Yes	No	Yes	Yes
118	Koosandra	621506	0	0	0	0	0	0	0	Yes	No	Yes	Yes
119	Gundedu	621507	0	0	0	0	0	0	0	Yes	No	Yes	No
120	Lakshmisagara	621508	0	0	1	0	0	1	0	Yes	No	Yes	No
121	Nambuvaripalli	621509	0	0	0	0	0	0	0	Yes	Yes	Yes	Yes
122	Lakshmipura	621510	0	0	1	0	0	3	0	Yes	Yes	Yes	Yes
123	Sheshapura (K.G.)	621511	0	0	0	0	0	0	0	Yes	Yes	Yes	Yes
124	Gollapalli . S	621512	0	0	0	0	0	0	0	Yes	No	Yes	No
125	Kamatampalli	621513	0	0	0	0	0	0	0	Yes	No	Yes	No
126	Muddepalli	621514	0	0	0	0	0	0	0	Yes	No	Yes	No

Village Directory
Land use(as in 2009)

Location CodeNo:-581

Availability of drinking water - (Yes / No) Availability of toilet & others (Yes / No) Communication and transport facilities (If amenities available code -Yes is given except for Village Pin Code ,If not available within the village , the distance range code viz; a for < 5 Kms, b for 5- 10 Kms and c for 10+ kms of nearest place where facility is available is given).

Spring	River / Canal	Tank / Pond / Lake	Others	Community toilet including bath.	Community toilet excluding bath.	Rural sanitary mart or sanitary hardware outlet available near the village.	Community bio- gas or recycle of waste for productive use.	Post office(PO)	Sub post office (SPO)	Post & Telegraph office (P&TO)	Village Pin Code	Telephones (Land lines)	Public call office (PCO)	Mobile phone coverage	Location code no.
43	44	45	46	47	48	49	50	51	52	53	54	55	56	57	3

Location Code: 0158

No	No	Yes	No	No	Yes	No	No	b	b	b	563135	Yes	Yes	Yes	621494
No	No	No	Yes	No	No	No	No	c	b	b	563134	b	b	a	621495
No	No	No	No	No	No	No	No	c	b	b	563135	b	b	a	621496
No	No	No	No	No	No	No	No	a	a	c	563128	b	b	Yes	621497
No	No	No	No	No	No	No	No	c	b	c	563135	Yes	b	Yes	621498
No	No	No	No	No	No	No	No	c	b	c	563135	Yes	b	Yes	621499
No	No	No	No	No	No	No	No	c	a	c	563138	Yes	b	Yes	621500
No	No	No	No	No	No	No	No	b	b	b	563135	Yes	Yes	Yes	621501
No	No	No	No	No	No	No	No	b	Yes	Yes	563135	Yes	Yes	Yes	621502
Un-inhabited															
621503															
No	No	No	No	No	No	No	No	b	a	b	563134	Yes	Yes	Yes	621504
No	No	No	No	No	No	No	No	a	a	Yes	563135	Yes	Yes	Yes	621505
No	No	No	No	No	No	No	No	Yes	Yes	Yes	563135	Yes	Yes	Yes	621506
No	No	No	No	No	No	No	No	c	Yes	c	563135	Yes	b	Yes	621507
No	No	No	No	No	No	No	No	c	a	c	563135	Yes	b	Yes	621508
No	No	No	No	No	No	No	No	a	a	a	563134	a	a	Yes	621509
No	No	No	No	No	No	No	No	c	Yes	a	563135	Yes	Yes	Yes	621510
No	No	Yes	No	No	No	No	No	c	b	b	563135	Yes	a	Yes	621511
No	No	No	No	No	No	No	No	c	b	c	563135	Yes	b	a	621512
No	No	No	No	No	No	No	No	c	a	c	563135	Yes	a	a	621513
No	No	No	No	No	No	No	No	c	a	b	563135	b	b	a	621514

Communication and transport facilities (If amenities available code -Yes is given except for Village Pin Code ,If not available within the village , the distance range code viz; a for < 5 Kms, b for 5-10 Kms and c for 10+ kms of nearest place where facility is available is given).

Sl. No	Name of the village	Location code no.	Internet cafes/ Common service centre (CSC)	Private courier facility	Bus service (Public & Private)	Railway stations	Auto/Modified Autos	Taxis and Vans	Tractors	Cycle-pulled rickshaws(Manual & Machine driven)	Carts driven by animals	Sea /River ferry service
1	2	3	58	59	60	61	62	63	64	65	66	67
Name of CD Block: Srinivaspur												
106	Kothapet	621494	c	c	Yes	c	b	c	Yes	c	Yes	c
107	Gowdathatagadde	621495	c	c	Yes	c	b	c	Yes	c	b	c
108	Pacharamakalapalli	621496	c	c	Yes	c	b	c	Yes	c	b	c
109	Subbagundlapalli	621497	c	c	Yes	c	b	c	Yes	c	Yes	c
110	Nelavanki	621498	c	c	a	c	Yes	Yes	c	c	b	c
111	Chakapalli	621499	c	c	Yes	c	Yes	c	c	c	b	c
112	Kothapalli	621500	c	c	Yes	c	Yes	Yes	b	c	b	c
113	Doddabandarlahalli	621501	c	c	Yes	c	b	c	Yes	c	Yes	c
114	Kasettipalli	621502	c	c	Yes	c	b	Yes	c	c	Yes	c
115	Vyshnavaripalli	621503	Un-inhabited									
116	Kamalavaripalli	621504	c	c	Yes	c	b	c	Yes	c	Yes	c
117	Marepalli	621505	c	c	Yes	c	b	c	Yes	Yes	Yes	c
118	Koosandra	621506	c	c	Yes	c	b	c	Yes	c	Yes	c
119	Gundedu	621507	c	c	a	c	Yes	c	a	c	b	c
120	Lakshmisagara	621508	c	c	Yes	c	a	c	b	c	b	c
121	Nambuvaripalli	621509	c	c	Yes	c	b	c	Yes	c	Yes	c
122	Lakshmipura	621510	c	c	Yes	c	b	Yes	Yes	c	Yes	c
123	Sheshapura (K.G.)	621511	c	c	Yes	c	b	c	Yes	c	Yes	c
124	Gollapalli . S	621512	c	c	Yes	c	b	Yes	Yes	Yes	b	c
125	Kamatampalli	621513	c	c	Yes	c	b	Yes	Yes	c	b	c
126	Muddepalli	621514	c	c	Yes	c	Yes	Yes	c	c	b	c

Village Directory
Land use(as in 2009)

Location CodeNo:-581

Village connected to highways,village roads, banks & credit societies (If amenities available code -Yes is given, If not available within the village , the distance range code viz; a for < 5 Kms, b for 5-10 Kms and c for 10+ kms of nearest place where facility is available is given).

Availability of miscellaneous facilities (If amenities available code -Yes is given, If not available within the village , the distance range code viz; a for < 5 Kms, b for 5-10 Kms and c for 10+ kms of nearest place where facility is available is given).

Connected to national highway(NH)	Connected to state highway(SH)	Connected to major district road (MDR)	Connected to others district road	Pucca roads	Kutchcha roads	Water bounded macadam(WBM) roads	Navigable waterway (river/canal)(NW)	Footpaths (FP)	Commercial & Co-operative Banks	ATM	Agricultural Credit Societies	Self-Help Group (SHG)	Public distribution system (PDS) shop	Mandis / Regular market	Weekly Haat	Location code no.
68	69	70	71	72	73	74	75	76	77	78	79	80	81	82	83	3
c	c	c	c	Yes	Yes	Yes	c	Yes	c	c	c	Yes	a	c	b	621494
c	c	Yes	c	Yes	Yes	b	c	Yes	c	c	c	Yes	Yes	Yes	a	621495
c	c	Yes	c	Yes	Yes	b	c	Yes	c	c	c	Yes	a	c	a	621496
c	Yes	Yes	c	Yes	Yes	b	c	Yes	c	c	b	Yes	a	c	a	621497
c	Yes	c	Yes	Yes	Yes	b	c	Yes	b	c	Yes	Yes	a	c	a	621498
c	Yes	c	Yes	Yes	Yes	b	c	Yes	b	c	a	Yes	a	c	a	621499
c	Yes	c	Yes	Yes	Yes	b	c	Yes	b	b	Yes	Yes	a	c	b	621500
c	c	c	Yes	Yes	Yes	a	c	Yes	a	a	a	Yes	a	c	b	621501
c	Yes	Yes	Yes	Yes	Yes	Yes	c	Yes	Yes	Yes	Yes	Yes	a	c	b	621502
Un-inhabited																
c	Yes	c	Yes	Yes	Yes	a	c	Yes	b	a	b	Yes	a	c	b	621504
c	Yes	c	Yes	Yes	Yes	Yes	c	Yes	b	c	b	Yes	a	c	b	621505
c	Yes	Yes	Yes	Yes	Yes	Yes	c	Yes	c	c	b	Yes	b	c	b	621506
c	Yes	c	Yes	Yes	Yes	b	c	Yes	b	c	b	Yes	a	c	b	621507
c	Yes	c	Yes	Yes	Yes	a	c	Yes	b	c	b	Yes	a	c	b	621508
c	Yes	Yes	c	Yes	Yes	a	c	Yes	a	c	a	Yes	a	c	a	621509
c	c	c	c	Yes	Yes	Yes	c	Yes	Yes	c	Yes	Yes	Yes	Yes	b	621510
c	c	c	c	b	Yes	Yes	c	Yes	a	c	a	a	a	c	b	621511
c	c	Yes	Yes	Yes	Yes	b	c	Yes	b	c	a	Yes	a	c	b	621512
c	c	c	Yes	Yes	Yes	b	c	Yes	b	c	a	Yes	a	c	b	621513
c	c	c	Yes	Yes	Yes	b	c	Yes	c	c	b	Yes	a	c	b	621514

Location Code: 0158

Availability of miscellaneous facilities (If amenities available code -Yes is given, If not available within the village , the distance range code viz; a for < 5 Kms, b for 5-10 Kms and c for 10+ kms of nearest place where facility is available is given).

Sl. No	Name of the village	Location code no.	Agricultural marketing society	Integrated Child Development Scheme (Nutritional Centres)	Anganwadi Centre (Nutritional Centres)	Others (Nutritional Centres)	ASHA (Accredited Social Health Activist)	Community centre with/without TV	Sports Field,	Sports Club / Recreation Centre	Cinema / Video Hall	Public Library	Public Reading Room	Newspaper Supply	Assembly Polling station	Birth & Death Registration Office
1	2	3	84	85	86	87	88	89	90	91	92	93	94	95	96	97
Name of CD Block: Srinivasapur																
106	Kothapet	621494	a	Yes	Yes	c	a	Yes	a	c	c	b	b	Yes	Yes	Yes
107	Gowdathatagadde	621495	b	Yes	Yes	c	Yes	Yes	Yes	c	c	b	b	Yes	Yes	Yes
108	Pacharamakalapalli	621496	a	a	a	c	a	a	a	c	c	b	b	Yes	a	Yes
109	Subbagundlapalli	621497	b	b	b	b	a	a	b	Yes	c	a	a	Yes	a	Yes
110	Nelavanki	621498	b	Yes	Yes	c	a	a	b	c	c	Yes	Yes	Yes	Yes	Yes
111	Chakapalli	621499	c	a	a	c	a	a	b	c	c	a	a	Yes	a	Yes
112	Kothapalli	621500	c	b	b	b	a	a	b	c	c	a	a	Yes	a	Yes
113	Doddabandarlahalli	621501	c	b	b	c	a	a	b	c	c	b	b	a	a	Yes
114	Kasettipalli	621502	c	Yes	Yes	b	a	Yes	b	c	c	a	a	Yes	Yes	Yes
115	Vyshnavaripalli	621503	Un-inhabited													
116	Kamalavaripalli	621504	c	Yes	Yes	c	a	b	b	c	c	b	b	a	Yes	Yes
117	Marepalli	621505	c	a	a	Yes	b	b	b	Yes	c	b	b	Yes	a	Yes
118	Koosandra	621506	c	Yes	Yes	c	a	b	b	c	c	b	b	Yes	Yes	Yes
119	Gundedu	621507	c	a	a	c	a	a	b	c	c	b	b	a	a	Yes
120	Lakshmisagara	621508	c	a	a	c	a	a	a	c	c	a	a	Yes	a	Yes
121	Nambuvaripalli	621509	c	b	b	c	a	a	a	c	c	a	a	Yes	a	Yes
122	Lakshmipura	621510	c	Yes	Yes	b	Yes	Yes	Yes	c	c	Yes	Yes	Yes	Yes	Yes
123	Sheshapura (K.G.)	621511	c	a	a	b	a	a	a	b	c	a	a	Yes	a	Yes
124	Gollapalli . S	621512	c	a	a	Yes	a	a	b	c	c	a	a	a	a	Yes
125	Kamatampalli	621513	c	Yes	Yes	c	a	a	a	c	c	b	b	Yes	Yes	Yes
126	Muddepalli	621514	c	Yes	Yes	c	a	Yes	b	c	c	b	b	Yes	Yes	Yes

Availability of electricity (Yes/No)				Land Use								
				Nearest Town	Area under different types of land use (in hectares rounded up to one decimal place)							
Power Supply for Domestic Use (ED)	Power Supply for Agricultural Use (EAG)	Power Supply for Commercial Use (EC)	Power Supply for All Uses (EA)	Name	Distance range code i.e. a for < 5 Kms, b for 5-10 Kms and c for 10+ kms .	Forests	Area under Non-agricultural Uses	Barren and Un-cultivable land	Permanent Pastures and Other Grazing Lands	Land Under Miscellaneous Tree Crops etc.	Culturable Waste Land	Location code no.
98	99	100	101	102	103	104	105	106	107	108	109	3
Location Code:0158												
No	No	No	Yes	Srinivaspur	c	182.2	0	62.8	152.6	0.1	29.2	621494
No	No	No	Yes	Srinivaspur	c	0	2.1	3.3	1.2	0.9	6.2	621495
No	No	No	Yes	Srinivaspur	c	0	2.2	1.8	0.6	49.8	8.7	621496
No	No	No	Yes	Srinivaspur	c	0	2.2	3.2	2.4	2.7	12.3	621497
No	No	No	Yes	Srinivaspur	c	0	0.8	77	0	5.4	12.2	621498
No	No	No	Yes	Srinivaspur	c	0	0.5	92.7	0	7.7	12.2	621499
No	No	No	Yes	Srinivaspur	c	0	0.6	89	0	4.9	6.1	621500
No	No	No	Yes	Srinivaspur	c	0	6.5	12.5	6.8	13.2	5.9	621501
No	No	No	Yes	Srinivaspur	c	0	0	12.3	12.1	7.4	12.3	621502
			Un-inhabited				0	0	0	0	0	621503
No	No	No	Yes	Srinivaspur	c	0	2.6	3.7	10.3	9.2	10.4	621504
No	No	No	Yes	Srinivaspur	c	54.7	5.9	10.6	3.4	5	15	621505
No	No	No	Yes	Srinivaspur	c	32.4	11.4	10	5.4	10	47.4	621506
No	No	No	Yes	Srinivaspur	c	0	0	0	89.4	21.7	3.2	621507
No	No	No	Yes	Srinivaspur	c	0	0.2	52.6	0	1.2	2.4	621508
No	No	No	Yes	Srinivaspur	c	0	5.1	6.1	5.1	3.2	32	621509
No	No	No	Yes	Srinivaspur	c	0	21.1	19.3	15.7	33.7	22.2	621510
No	No	No	Yes	Punganur (Andhra	c	0	0	0	0.4	17.8	0	621511
No	No	No	Yes	Srinivaspur	c	0	6.2	4.2	2.8	4.1	12.4	621512
No	No	No	Yes	Srinivaspur	c	0	51.1	19.6	18.3	10	0.5	621513
No	No	No	Yes	Srinivaspur	c	0	12.2	7.3	10.2	9	13.3	621514

			Land Use					Area irrigated by source (in hectare).				
			Area under different types of land use (in hectares rounded up to one decimal place)									
Sl. No	Name of the village	Location code no.	Fallow lands other than current fallows	Current Fallows	Net Area Sown	Total Irrigated Land Area	Total Un-irrigated Land Area	Canals (C)	Wells/Tube-wells(W/TW)	Tanks/Lakes(T/L)	Water Falls(WF)	Others(O)
1	2	3	110	111	112	113	114	115	116	117	118	119
Name of CD Block: Srinivaspur												
106	Kothapet	621494	13	13	742.4	83.9	658.6	0	21.1	62.8	0	0
107	Gowdathagadd e	621495	4	11.6	20.2	5.5	14.7	0	0	5.5	0	0
108	Pacharamakalap alli	621496	12	52.2	89.5	11.3	78.2	7	4.3	0	0	0
109	Subbagundlapall i	621497	6.5	2.5	90.2	11.6	78.5	0	11.6	0	0	0
110	Nelavanki	621498	7.8	4.5	82.2	24.3	57.9	0	24.3	0	0	0
111	Chakapalli	621499	6.1	13.8	82.7	23.9	58.8	0	23.9	0	0	0
112	Kothapalli	621500	11.4	8.1	77.5	24.8	52.7	0	24.8	0	0	0
113	Doddabandarlah alli	621501	6.8	38.9	146.2	24.3	121.9	0	0	14.3	10	0
114	Kasettipalli	621502	13.1	25.3	194.6	39.2	155.4	2.1	19.2	18	0	0
115	Vyshnavaripalli	621503	0	0	0	0	0	0	0	0	0	0
116	Kamalavaripalli	621504	7	9.3	113.9	23.9	90	1.6	11.2	11.1	0	0
117	Marepalli	621505	18.4	32.4	54.8	14.3	40.5	0	6.1	8.2	0	0
118	Koosandra	621506	30.6	41.6	119.4	45.9	73.6	0	14.8	31	0	0
119	Gundedu	621507	10.5	10.9	47.8	23.9	23.9	0	23.9	0	0	0
120	Lakshmisagara	621508	4.1	2.1	35.7	12.1	23.5	0	12.1	0	0	0
121	Nambuvaripalli	621509	11.4	18.6	72.5	25.5	47	0	0	17.2	8.3	0
122	Lakshnipura	621510	26.3	26	315.1	111.4	203.7	2.1	42.1	67.2	0	0
123	Sheshapura (K.G.)	621511	4.1	2.1	48.6	6.1	42.5	0	4.1	2.1	0	0
124	Gollapalli . S	621512	8.1	10.4	45.1	26.8	18.4	0	19.5	7.2	0	0
125	Kamatampalli	621513	30.1	65.4	189.1	57.6	131.5	1.4	29	27.1	0	0
126	Muddepalli	621514	12	13.3	77.3	32	45.3	0	25.2	6.8	0	0

Name of three most important commodities manufactured

First 120	Second 121	Third 122	Name of the village 2	Location code no. 3
Location Code:0158				
-	-	-	Kothapet	621494
-	-	-	Gowdathatagadde	621495
-	-	-	Pacharamakalapalli	621496
-	-	-	Subbagundlapalli	621497
-	-	-	Nelavanki	621498
-	-	-	Chakapalli	621499
-	-	-	Kothapalli	621500
-	-	-	Doddabandarlahalli	621501
-	-	-	Kasettipalli	621502
	Un-inhabited		Vyshnavaripalli	621503
-	-	-	Kamalavaripalli	621504
-	-	-	Marepalli	621505
-	-	-	Koosandra	621506
-	-	-	Gundedu	621507
-	-	-	Lakshmisagara	621508
-	-	-	Nambuvaripalli	621509
-	-	-	Lakshnipura	621510
-	-	-	Sheshapura (K.G.)	621511
-	-	-	Gollapalli . S	621512
-	-	-	Kamatampalli	621513
-	-	-	Muddepalli	621514

Sl. No	Name of the village	Location code no.	Total area of the village (in hectares rounded up to one decimal place)	Total population (2011 census)	Number of households (2011 census)	Number of educational amenities available. (If not available within the village , the distance range code viz; a for < 5 Kms, b for 5-10 Kms and c for 10+ kms of nearest place where facility is available is given).								
						Pre-Primary school (PP)	Primary school (P)	Middle school (M)	Secondary School (S)	Senior Secondary school (SS)	Degree college of arts science & commerce (ASC)	Engineering college(EC)	Medical college (MC)	Management institute (MI)
1	2	3	4	5	6	7	8	9	10	11	12	13	14	15
Name of CD Block: Srinivaspur														
127	Lakkavaddipalli	621515	93	0	0						Un-inhabited			
128	Pandivaripalli	621516	114.4	318	66	b	1	a	c	c	c	c	c	c
129	Sathanurapalli	621517	124.8	141	30	1	1	b	b	c	c	c	b	c
130	Jeedimakalapalli (P)	621518	58.8	650	136	b	1	b	b	c	c	c	c	c
131	Krishnapura	621519	203.4	26	7	a	b	a	c	c	c	c	b	c
132	Pathakote	621520	143.8	445	89	a	2	a	a	c	c	c	a	c
133	Gorivimakalapalli	621521	134.6	342	68	1	1	a	a	c	c	c	b	c
134	Kondasandra	621522	127.1	345	84	2	2	a	a	c	c	c	a	c
135	Reddimpalli	621523	117.1	611	131	a	1	b	c	c	c	c	c	c
136	Chigarekunte	621524	141.3	0	0						Un-inhabited			
137	Devarreddipalli	621525	147.6	396	86	a	1	a	c	c	c	c	b	c
138	Upparapalli	621526	217.4	742	167	2	2	3	c	c	c	c	c	c
139	Burakayalakote	621527	86	492	101	a	1	a	a	c	c	c	c	c
140	Mallampalli	621528	403.5	0	0						Un-inhabited			
141	Chilakalanatha	621529	76	0	0						Un-inhabited			
142	Jannapalli	621530	202.8	462	85	b	3	b	a	c	c	c	c	c
143	Lingapura	621531	69.8	168	23	a	2	b	a	c	c	c	c	c
144	Thanterlapalli	621532	141.1	413	99	b	1	b	b	c	c	c	c	c
145	Kotaballapalli	621533	272.1	556	100	b	2	2	b	c	c	c	c	c
146	Iladoni	621534	652.2	829	157	b	2	2	b	b	c	c	c	c
147	Bachuvaripalli	621535	179.6	267	45	b	2	b	b	c	c	c	c	c

Number of educational amenities available.
(If not available within the village , the distance range code viz; a for < 5 Kms, b for 5-10 Kms and c for 10+ kms of nearest place where facility is available is given).

Number of Medical Amenities available. (If not available within the village , the distance range code viz; a for < 5 Kms, b for 5-10 Kms and c for 10+ kms of nearest place where facility is available is given).

Polytechnic (Pt)	Vocational training school /ITI	Non-formal training centre (NFTC)	Special school for disabled (SSD)	Others (specify)	Community health centre (CHC)	Primary health centre (PHC)	Primary health sub centre (PHS)	Maternity and child welfare centre (MCW)	T.B. clinic (TBC)	Hospital-allopathic (HA)	Hospital-alternative medicine (HO)	Dispensary (D)	Veterinary hospital (VH)	Mobile health clinic(MHC)	Family welfare centre (FWC)	Location code no.
16	17	18	19	20	21	22	23	24	25	26	27	28	29	30	31	3
Location Code:0158																
Un-inhabited																
																621515
c	c	c	c		c	b	b	b	b	c	c	c	c	c	b	621516
c	c	c	c		c	b	b	b	b	b	b	b	b	c	b	621517
c	c	c	c		c	a	b	a	a	c	c	c	c	c	b	621518
c	c	c	c	c	c	b	b	b	b	c	c	c	b	c	b	621519
c	c	c	c	c	a	a	a	a	a	c	a	c	a	c	a	621520
c	b	c	c		a	a	a	a	a	c	c	c	b	c	a	621521
c	b	c	c	c	a	a	a	a	a	c	c	c	c	c	a	621522
c	c	c	c	c	c	c	b	c	c	c	c	c	c	c	b	621523
Un-inhabited																
621524																
c	b	c	c	c	a	a	a	a	a	a	a	a	a	a	a	621525
c	c	c	c		b	b	b	b	b	c	c	c	c	c	b	621526
c	c	c	c	c	a	a	a	a	a	c	c	c	c	c	a	621527
Un-inhabited																
621528																
Un-inhabited																
621529																
c	c	c	c		c	b	b	b	b	c	c	c	c	c	b	621530
c	c	c	c		c	b	b	b	b	c	c	c	c	c	b	621531
c	c	c	c		c	c	b	c	c	c	c	c	c	c	b	621532
c	c	c	c		b	b	b	b	b	c	b	b	b	b	b	621533
c	c	c	c		c	b	b	b	b	c	c	c	c	c	b	621534
c	c	c	c	c	c	b	b	b	b	c	c	c	c	c	b	621535

Sl. No	Name of the village	Location code no.	Number of Non-Government Medical Amenities available.							Availability of drinking water - (Yes / No)			
			Charitable non Govt. hospital/Nursing home.	Medical practitioner with MBBS Degree	Medical practitioner with other degree	Medical practitioner with no degree	Traditional practitioner and faith healer.	Medicine Shop	Others	Tap water (Treated/Untreated)	Well water (Covered / Uncovered well)	Hand Pump	Tube wells / Bore well
1	2	3	32	33	34	35	36	37	38	39	40	41	42
Name of CD Block: Srinivaspur													
127	Lakkavaddipalli	621515											Un-inhabited
128	Pandivaripalli	621516	0	0	0	0	0	0	0	Yes	No	Yes	No
129	Sathanurapalli	621517	0	0	0	0	0	0	0	Yes	Yes	Yes	Yes
130	Jeedimakalapalli (P)	621518	0	0	0	0	0	0	0	Yes	Yes	Yes	Yes
131	Krishnapura	621519	0	0	0	0	0	0	0	Yes	No	Yes	No
132	Pathakote	621520	0	0	0	0	0	0	0	Yes	No	Yes	Yes
133	Gorivimakalapalli	621521	0	0	0	0	0	0	0	Yes	Yes	Yes	Yes
134	Kondasandra	621522	0	0	0	0	0	0	0	Yes	Yes	Yes	Yes
135	Reddimpalli	621523	0	0	0	0	0	0	0	Yes	No	Yes	Yes
136	Chigarekunte	621524											Un-inhabited
137	Devareddipalli	621525	0	0	0	0	0	0	0	Yes	Yes	Yes	Yes
138	Upparapalli	621526	0	0	0	0	0	0	0	Yes	Yes	Yes	Yes
139	Burakayalakote	621527	0	0	0	0	0	0	0	Yes	Yes	Yes	Yes
140	Mallampalli	621528											Un-inhabited
141	Chilakalanatha	621529											Un-inhabited
142	Jannapalli	621530	0	0	0	0	0	0	0	Yes	No	Yes	No
143	Lingapura	621531	0	0	0	0	0	0	0	Yes	No	Yes	No
144	Thanterlapalli	621532	0	0	0	0	0	0	0	Yes	No	Yes	No
145	Kotaballapalli	621533	0	0	0	0	0	0	0	Yes	No	Yes	Yes
146	Iladoni	621534	0	0	0	0	0	0	0	Yes	No	Yes	No
147	Bachuvaripalli	621535	0	0	0	0	0	0	0	Yes	No	Yes	No

Village Directory
Land use(as in 2009)

Location CodeNo:-581

Availability of drinking water - (Yes / No) Availability of toilet & others (Yes / No) Communication and transport facilities (If amenities available code -Yes is given except for Village Pin Code ,If not available within the village , the distance range code viz; a for < 5 Kms, b for 5- 10 Kms and c for 10+ kms of nearest place where facility is available is given).

Spring	River / Canal	Tank / Pond / Lake	Others	Community toilet including bath.	Community toilet excluding bath.	Rural sanitary mart or sanitary hardware outlet available near the village.	Community bio- gas or recycle of waste for productive use.	Post office(PO)	Sub post office (SPO)	Post & Telegraph office (P&TO)	Village Pin Code	Telephones (Land lines)	Public call office (PCO)	Mobile phone coverage	Location code no.
43	44	45	46	47	48	49	50	51	52	53	54	55	56	57	3

Location Code: 0158

Un-inhabited															621515
No	No	No	No	No	No	No	No	c	a	a	563135	a	a	a	621516
No	No	Yes	No	No	Yes	No	No	b	b	b	563135	Yes	Yes	Yes	621517
No	No	No	No	No	No	No	No	c	a	b	563135	Yes	b	a	621518
No	No	No	No	No	No	No	No	c	a	b	563128	b	b	a	621519
No	No	No	No	No	No	No	No	a	a	c	563135	Yes	a	a	621520
No	No	No	No	No	No	No	No	b	b	c	563135	Yes	b	Yes	621521
No	No	No	No	No	No	No	No	a	b	b	563135	Yes	a	a	621522
No	No	No	No	No	No	No	No	b	Yes	Yes	563161	Yes	Yes	Yes	621523
Un-inhabited															621524
No	No	No	No	No	No	No	No	c	a	a	563135	a	a	a	621525
No	No	No	No	No	No	No	No	c	a	c	563135	Yes	a	a	621526
No	No	No	No	No	Yes	No	No	a	Yes	b	563135	Yes	Yes	a	621527
Un-inhabited															621528
Un-inhabited															621529
No	No	No	No	No	No	No	No	c	a	c	563126	Yes	Yes	a	621530
No	No	No	No	No	No	No	No	c	a	b	563135	Yes	a	a	621531
No	No	No	No	No	No	No	No	c	b	a	563135	a	b	a	621532
No	No	No	No	No	Yes	No	No	c	Yes	c	563135	Yes	Yes	a	621533
No	No	No	No	No	No	No	No	c	a	c	563135	Yes	b	a	621534
No	No	No	No	No	No	No	No	c	a	c	563146	Yes	b	a	621535

Communication and transport facilities (If amenities available code -Yes is given except for Village Pin Code ,If not available within the village , the distance range code viz; a for < 5 Kms, b for 5-10 Kms and c for 10+ kms of nearest place where facility is available is given).

Sl. No	Name of the village	Location code no.	Internet cafes/ Common service centre (CSC)	Private courier facility	Bus service (Public & Private)	Railway stations	Auto/Modified Autos	Taxis and Vans	Tractors	Cycle-pulled rickshaws(Manual & Machine driven)	Carts driven by animals	Sea /River ferry service
1	2	3	58	59	60	61	62	63	64	65	66	67
Name of CD Block: Srinivaspur												
127	Lakkavaddipalli	621515										Un-inhabited
128	Pandivaripalli	621516	c	c	Yes	c	b	Yes	c	c	b	c
129	Sathanurapalli	621517	c	c	Yes	c	b	c	Yes	c	Yes	c
130	Jeedimakalapalli (P)	621518	c	c	Yes	c	a	c	Yes	c	b	c
131	Krishnapura	621519	c	c	Yes	c	b	Yes	Yes	c	b	c
132	Pathakote	621520	c	c	Yes	c	Yes	Yes	Yes	c	Yes	c
133	Gorivimakalapalli	621521	c	c	Yes	c	b	c	Yes	c	Yes	c
134	Kondasandra	621522	c	c	Yes	a	Yes	Yes	Yes	c	Yes	c
135	Reddimpalli	621523	c	c	Yes	a	b	c	Yes	c	Yes	c
136	Chigarekunte	621524										Un-inhabited
137	Devareddipalli	621525	c	c	Yes	b	b	c	Yes	c	Yes	c
138	Upparapalli	621526	c	c	Yes	b	b	Yes	Yes	Yes	Yes	c
139	Burakayalakote	621527	c	c	Yes	a	b	c	Yes	c	Yes	c
140	Mallampalli	621528										Un-inhabited
141	Chilakalanatha	621529										Un-inhabited
142	Jannapalli	621530	c	c	Yes	c	b	c	Yes	c	b	c
143	Lingapura	621531	c	c	Yes	c	b	c	Yes	c	b	c
144	Thanterlapalli	621532	c	c	Yes	c	b	Yes	Yes	c	b	c
145	Kotaballapalli	621533	c	c	Yes	c	Yes	Yes	c	c	b	c
146	Iladoni	621534	c	c	Yes	c	Yes	Yes	c	c	b	c
147	Bachuvaripalli	621535	c	c	Yes	c	b	Yes	c	c	b	c

Village connected to highways,village roads, banks & credit societies (If amenities available code -Yes is given, If not available within the village , the distance range code viz; a for < 5 Kms, b for 5-10 Kms and c for 10+ kms of nearest place where facility is available is given).

Availability of miscellaneous facilities (If amenities available code -Yes is given, If not available within the village , the distance range code viz; a for < 5 Kms, b for 5-10 Kms and c for 10+ kms of nearest place where facility is available is given).

68	69	70	71	72	73	74	75	76	77	78	79	80	81	82	83	3
Connected to national highway(NH)	Connected to state highway(SH)	Connected to major district road (MDR)	Connected to others district road	Pucca roads	Kutchcha roads	Water bounded macadam(WBM) roads	Navigable waterway (river/canal)(NW)	Footpaths (FP)	Commercial & Co-operative Banks	ATM	Agricultural Credit Societies	Self-Help Group (SHG)	Public distribution system (PDS) shop	Mandis / Regular market	Weekly Haat	Location code no.

Location Code: 0158

Un-inhabited																621515
c	c	Yes	Yes	Yes	Yes	b	c	Yes	b	c	b	Yes	a	c	a	621516
c	c	c	c	Yes	Yes	Yes	c	Yes	b	c	b	Yes	a	c	b	621517
c	c	Yes	Yes	Yes	Yes	b	c	Yes	b	c	b	Yes	a	c	a	621518
c	c	Yes	c	Yes	Yes	b	c	Yes	c	c	c	a	a	c	b	621519
c	c	Yes	c	Yes	Yes	b	c	Yes	a	c	c	Yes	a	c	a	621520
c	c	Yes	c	Yes	Yes	b	c	Yes	a	c	c	Yes	a	c	b	621521
c	c	c	c	Yes	Yes	Yes	c	Yes	a	c	c	Yes	a	c	b	621522
c	Yes	Yes	Yes	Yes	Yes	Yes	c	Yes	b	c	c	Yes	a	c	b	621523
Un-inhabited																621524
c	c	c	Yes	Yes	Yes	b	c	Yes	b	c	a	Yes	a	b	b	621525
c	c	c	c	a	Yes	a	c	Yes	a	c	c	Yes	a	c	b	621526
c	c	c	Yes	Yes	Yes	a	c	Yes	b	c	c	Yes	a	b	b	621527
Un-inhabited																621528
Un-inhabited																621529
c	c	c	Yes	Yes	Yes	b	c	Yes	c	c	c	Yes	a	c	a	621530
c	c	Yes	Yes	Yes	Yes	b	c	Yes	c	c	a	Yes	a	c	b	621531
c	c	c	Yes	Yes	Yes	b	c	Yes	c	c	c	Yes	a	b	b	621532
c	c	Yes	Yes	Yes	Yes	b	c	Yes	c	c	c	Yes	a	c	a	621533
c	c	Yes	Yes	Yes	Yes	b	c	Yes	c	c	c	Yes	a	c	b	621534
c	c	c	Yes	Yes	Yes	a	c	Yes	c	c	c	Yes	a	c	b	621535

Availability of miscellaneous facilities (If amenities available code -Yes is given, If not available within the village , the distance range code viz; a for < 5 Kms, b for 5-10 Kms and c for 10+ kms of nearest place where facility is available is given).

Sl. No	Name of the village	Location code no.	Agricultural marketing society	Integrated Child Development Scheme (Nutritional Centres)	Anganwadi Centre (Nutritional Centres)	Others (Nutritional Centres)	ASHA (Accredited Social Health Activist)	Community centre with/without TV	Sports Field,	Sports Club / Recreation Centre	Cinema / Video Hall	Public Library	Public Reading Room	Newspaper Supply	Assembly Polling station	Birth & Death Registration Office	
1	2	3	84	85	86	87	88	89	90	91	92	93	94	95	96	97	
Name of CD Block: Srinivasapur																	
127	Lakkavaddipalli	621515															Un-inhabited
128	Pandivaripalli	621516	c	a	a	a	a	a	b	c	c	b	b	a	a	Yes	
129	Sathanurapalli	621517	c	b	b	a	a	a	b	c	c	b	b	a	a	Yes	
130	Jeedimakalapalli (P)	621518	c	Yes	Yes	a	a	b	b	c	c	a	a	Yes	Yes	Yes	
131	Krishnapura	621519	c	a	a	c	b	a	b	c	c	b	b	Yes	a	Yes	
132	Pathakote	621520	c	a	a	c	a	a	b	c	c	a	a	Yes	a	Yes	
133	Gorivimakalapalli	621521	c	a	a	b	a	a	b	Yes	c	a	a	Yes	a	Yes	
134	Kondasandra	621522	c	a	a	b	a	b	b	c	c	a	a	Yes	a	Yes	
135	Reddimpalli	621523	c	Yes	Yes	c	a	b	b	c	c	a	a	Yes	Yes	Yes	
136	Chigarekunte	621524															Un-inhabited
137	Devareddipalli	621525	c	a	a	a	a	a	b	Yes	c	Yes	Yes	Yes	a	Yes	
138	Upparapalli	621526	c	Yes	Yes	b	a	Yes	b	c	c	a	a	Yes	Yes	Yes	
139	Burakayalakote	621527	c	Yes	Yes	a	b	a	b	c	c	a	a	Yes	a	Yes	
140	Mallampalli	621528															Un-inhabited
141	Chilakalanatha	621529															Un-inhabited
142	Jannapalli	621530	c	Yes	Yes	a	a	a	b	c	b	b	b	a	a	Yes	
143	Lingapura	621531	c	b	b	b	a	a	b	c	b	b	b	a	a	Yes	
144	Thanterlapalli	621532	c	a	a	b	b	b	b	c	b	b	b	a	a	Yes	
145	Kotaballapalli	621533	c	Yes	Yes	Yes	b	a	b	c	c	b	b	Yes	Yes	Yes	
146	Iladoni	621534	c	Yes	Yes	c	b	a	b	c	b	b	b	Yes	Yes	Yes	
147	Bachuvaripalli	621535	c	a	a	b	a	b	b	c	b	b	b	a	a	Yes	

Availability of electricity (Yes/No)				Land Use								
				Nearest Town	Area under different types of land use (in hectares rounded up to one decimal place)							
Power Supply for Domestic Use (ED)	Power Supply for Agricultural Use (EAG)	Power Supply for Commercial Use (EC)	Power Supply for All Uses (EA)	Name	Distance range code i.e. a for < 5 Kms, b for 5-10 Kms and c for 10+ kms .	Forests	Area under Non-agricultural Uses	Barren and Un-cultivable land	Permanent Pastures and Other Grazing Lands	Land Under Miscellaneous Tree Crops etc.	Culturable Waste Land	Location code no.
98	99	100	101	102	103	104	105	106	107	108	109	3
Location Code:0158												
				Un-inhabited		0	0	0	0	0	0	621515
No	No	No	Yes	Srinivaspur	c	1.4	13.3	10.3	4.2	3.3	11.3	621516
No	No	No	Yes	Srinivaspur	c	9.1	0	0	11.5	28.1	0	621517
No	No	No	Yes	Srinivaspur	c	0	2.4	2.3	3.2	2.5	4.3	621518
No	No	No	Yes	Srinivaspur	c	0	13	9.5	6.4	4.6	69.4	621519
No	No	No	Yes	Srinivaspur	c	0	2.5	5.7	4.6	3.2	12.2	621520
No	No	No	Yes	Srinivaspur	c	0	4.2	9.1	7.1	6.2	15.6	621521
No	No	No	Yes	Srinivaspur	c	0	3.8	8.2	6.7	3	13.3	621522
No	No	No	Yes	Srinivaspur	c	0	6.1	6.2	4.6	6.5	12.1	621523
				Un-inhabited		0	0	0	0	0	0	621524
No	No	No	Yes	Srinivaspur	c	0	4.2	8.1	6.6	4.3	15.6	621525
No	No	No	Yes	Srinivaspur	c	0	11.4	9.9	6.4	11	40	621526
No	No	No	Yes	Srinivaspur	c	0	9.6	4.2	1.6	1.6	11.3	621527
				Un-inhabited		0	0	0	0	0	0	621528
				Un-inhabited		0	0	0	0	0	0	621529
No	No	No	Yes	Srinivaspur	c	0	10.2	8.6	11.2	34	31.2	621530
No	No	No	Yes	Srinivaspur	c	1.5	1.8	1.2	0.6	14.7	2.6	621531
No	No	No	Yes	Srinivaspur	c	0	5.5	6.6	12.1	9.4	2.5	621532
No	No	No	Yes	Srinivaspur	c	8.8	11	16.4	8.4	15	22.3	621533
No	No	No	Yes	Srinivaspur	c	251.7	28.1	32.6	19.4	13	66.4	621534
No	No	No	Yes	Srinivaspur	c	0	19.3	0	16.6	24.8	10.2	621535

Sl. No	Name of the village	Location code no.	Land Use					Area irrigated by source (in hectare).				
			Area under different types of land use (in hectares rounded up to one decimal place)									
			Fallow lands other than current fallows	Current Fallows	Net Area Sown	Total Irrigated Land Area	Total Un-irrigated Land Area	Canals (C)	Wells/Tube-wells(W/TW)	Tanks/Lakes(T/L)	Water Falls(WF)	Others(O)
1	2	3	110	111	112	113	114	115	116	117	118	119
Name of CD Block: Srinivaspur												
127	Lakkavaddipalli	621515	0	0	0	0	0	0	0	0	0	0
128	Pandivaripalli	621516	2.3	12.3	56	23.9	32.1	0	21.1	2.8	0	0
129	Sathanurapalli	621517	3	3	70.2	54.6	15.6	0	4.3	3.8	0	46.6
130	Jeedimakalapalli (P)	621518	2.4	2.4	39.3	15.1	24.3	0	13.2	1.9	0	0
131	Krishnapura	621519	11.4	28.2	61.1	20.7	40.4	0	13.2	7.5	0	0
132	Pathakote	621520	7.8	12.3	95.5	47.2	48.3	0	19.8	27.4	0	0
133	Gorivimakalappalli	621521	8.8	17.6	65.9	17.9	48.1	0	17.9	0	0	0
134	Kondasandra	621522	13.2	17.5	61.4	19.2	42.3	0	19.2	0	0	0
135	Reddimpalli	621523	6.4	12.3	63	19	44	0	7.1	11.9	0	0
136	Chigarekunte	621524	0	0	0	0	0	0	0	0	0	0
137	Devareddipalli	621525	16.5	22.2	70	27.3	42.8	0	16.2	11	0	0
138	Upparapalli	621526	20.2	35.4	83.1	54.8	28.3	0	0	35.1	19.7	0
139	Burakayalakote	621527	4.3	13.1	40.2	30.1	10.1	0	14.6	15.6	0	0
140	Mallampalli	621528	0	0	0	0	0	0	0	0	0	0
141	Chilakalanatha	621529	0	0	0	0	0	0	0	0	0	0
142	Jannapalli	621530	18.3	16.4	72.9	17	55.8	0	5.5	11.5	0	0
143	Lingapura	621531	11	27.9	8.5	5.2	3.3	0	3.5	1.7	0	0
144	Thanterlapalli	621532	6.3	4.1	94.7	24.6	70	0	19.6	5	0	0
145	Kotaballapalli	621533	21.6	18.2	150.4	47.2	103.2	0	9.3	18.6	19.2	0
146	Iladoni	621534	19.3	42.8	178.8	25.3	153.6	0.9	10.5	13.9	0	0
147	Bachuvaripalli	621535	39.2	24.7	44.8	22.8	22.1	0	19.5	3.3	0	0

Name of three most important commodities manufactured

First	Second	Third	Name of the village	Location code no.
120	121	122	2	3
Location Code:0158				
	Un-inhabited		Lakkavaddipalli	621515
-	-	-	Pandivaripalli	621516
-	-	-	Sathanurapalli	621517
-	-	-	Jeedimakalapalli (P)	621518
-	-	-	Krishnapura	621519
-	-	-	Pathakote	621520
-	-	-	Gorivimakalapalli	621521
-	-	-	Kondasandra	621522
-	-	-	Reddimpalli	621523
	Un-inhabited		Chigarekunte	621524
-	-	-	Devareddipalli	621525
-	-	-	Upparapalli	621526
-	-	-	Burakayalakote	621527
	Un-inhabited		Mallampalli	621528
	Un-inhabited		Chilakalanatha	621529
-	-	-	Jannapalli	621530
-	-	-	Lingapura	621531
-	-	-	Thanterlapalli	621532
-	-	-	Kotaballapalli	621533
-	-	-	Iladoni	621534
-	-	-	Bachuvaripalli	621535

Sl. No	Name of the village	Location code no.	Total area of the village (in hectares rounded up to one decimal place)	Total population (2011 census)	Number of households (2011 census)	Number of educational amenities available. (If not available within the village , the distance range code viz; a for < 5 Kms, b for 5-10 Kms and c for 10+ kms of nearest place where facility is available is given).								
						Pre-Primary school (PP)	Primary school (P)	Middle school (M)	Secondary School (S)	Senior Secondary school (SS)	Degree college of arts science & commerce (ASC)	Engineering college(EC)	Medical college (MC)	Management institute (MI)
1	2	3	4	5	6	7	8	9	10	11	12	13	14	15
Name of CD Block: Srinivaspur														
148	Gangannagaripalli	621536	89.9	298	56	b	3	a	a	c	c	c	c	c
149	Kokkantivaripalli	621537	38.4	26	7	b	a	a	a	c	c	c	c	c
150	Pulugurkote	621538	92	834	194	b	3	1	3	c	c	c	c	c
151	Ragimakalapalli	621539	35.6	0	0						Un-inhabited			
152	Banalapalli	621540	222.2	207	44	1	3	a	a	c	c	c	c	c
153	Machubaripalli	621541	253.3	194	43	b	3	a	a	c	c	c	c	c
154	Kannampalli	621542	293	105	25	b	1	b	b	c	c	c	c	c
155	Bandapalli	621543	384.5	749	167	b	1	1	a	c	c	c	c	c
156	Gullakunte	621544	322.1	271	53	1	1	1	1	2	c	b	a	b
157	Kamatampalli	621545	313.6	614	117	b	1	b	a	c	c	c	c	c
158	Nachagadde	621546	94.6	0	0						Un-inhabited			
159	Thadigol	621547	781.9	2369	511	1	2	1	c	c	c	a	c	c
160	Seeglapalya	621548	90.1	307	73	1	1	a	c	c	c	c	c	c
161	Kappalli	621549	224.2	462	107	1	1	b	b	c	c	c	c	c
162	Rajapalli	621550	61.1	0	0						Un-inhabited			
163	Jangamasettipalli	621551	76.9	0	0						Un-inhabited			
164	Kotapalli	621552	548.4	829	168	1	1	1	a	c	c	c	c	c
165	Lakshmanapura	621553	144.4	52	14	a	b	b	a	c	c	c	a	c
166	Sunnaguttapalli	621554	66.4	0	0						Un-inhabited			
167	Neelakantapura	621555	34.6	0	0						Un-inhabited			
168	Naruvamakalapalli	621556	409.2	666	138	a	1	b	b	c	c	c	c	c
169	Diguvapalli	621557	172.5	204	33	b	2	b	b	c	c	c	c	c

Number of educational amenities available.
(If not available within the village , the distance range code viz; a for < 5 Kms, b for 5-10 Kms and c for 10+ kms of nearest place where facility is available is given).

Number of Medical Amenities available. (If not available within the village , the distance range code viz; a for < 5 Kms, b for 5-10 Kms and c for 10+ kms of nearest place where facility is available is given).

Polytechnic (Pt)	Vocational training school /ITI	Non-formal training centre (NFTC)	Special school for disabled (SSD)	Others (specify)	Community health centre (CHC)	Primary health centre (PHC)	Primary health sub centre (PHS)	Maternity and child welfare centre (MCW)	T.B. clinic (TBC)	Hospital-allopathic (HA)	Hospital-alternative medicine (HO)	Dispensary (D)	Veterinary hospital (VH)	Mobile health clinic(MHC)	Family welfare centre (FWC)	Location code no.
16	17	18	19	20	21	22	23	24	25	26	27	28	29	30	31	3
																Location Code:0158
c	c	c	c	c	c	a	a	a	a	c	c	c	c	c	a	621536
c	c	c	c	c	c	b	a	b	b	c	c	c	c	c	a	621537
c	c	c	c	c	c	l	l	l	l	c	c	c	a	c	l	621538
																621539
																Un-inhabited
c	c	c	c	c	c	a	a	a	a	c	c	c	c	c	a	621540
c	c	c	a	a	c	b	b	b	b	c	c	c	c	c	b	621541
c	c	c	c		c	b	b	b	b	c	c	c	c	c	b	621542
c	c	c	c	c	c	c	b	c	c	c	c	c	c	c	b	621543
c	l	l	l	l	b	b	b	b	b	b	b	b	b	b	b	621544
c	l	c	l	c	c	c	b	c	c	c	c	c	c	c	b	621545
																621546
																Un-inhabited
c	a	c	a		c	c	b	c	c	c	c	c	c	c	b	621547
c	c	c	a		c	c	b	c	c	c	c	c	b	c	b	621548
c	c	c	a		c	a	b	a	a	c	c	c	c	c	b	621549
																621550
																Un-inhabited
																621551
c	c	c	c	c	c	a	b	a	a	c	c	c	a	c	b	621552
c	c	c	c	c	c	a	b	a	a	c	c	c	a	c	b	621553
																621554
																Un-inhabited
																621555
c	c	c	c		c	c	b	c	c	c	b	c	b	c	b	621556
c	c	c	c	c	c	b	b	b	b	c	b	b	b	c	b	621557

Sl. No	Name of the village	Location code no.	Number of Non-Government Medical Amenities available.							Availability of drinking water - (Yes / No)			
			Charitable non Govt. hospital/Nursing home.	Medical practitioner with MBBS Degree	Medical practitioner with other degree	Medical practitioner with no degree	Traditional practitioner and faith healer.	Medicine Shop	Others	Tap water (Treated/Untreated)	Well water (Covered / Uncovered well)	Hand Pump	Tube wells / Bore well
1	2	3	32	33	34	35	36	37	38	39	40	41	42
Name of CD Block: Srinivaspur													
148	Gangannagaripalli	621536	0	0	0	0	0	0	0	Yes	No	Yes	No
149	Kokkantivaripalli	621537	0	0	0	0	0	0	0	Yes	No	Yes	No
150	Pulugurkote	621538	0	0	1	0	0	1	0	Yes	No	Yes	No
151	Ragimakalapalli	621539	Un-inhabited										
152	Banalapalli	621540	0	0	0	0	0	0	0	Yes	No	Yes	No
153	Machuaripalli	621541	0	0	0	0	0	0	0	Yes	No	Yes	No
154	Kannampalli	621542	0	0	0	0	0	0	0	Yes	No	Yes	No
155	Bandapalli	621543	0	0	0	0	0	0	0	Yes	No	Yes	Yes
156	Gullakunte	621544	0	0	0	0	0	0	0	Yes	No	Yes	Yes
157	Kamatampalli	621545	0	0	0	0	0	0	0	Yes	Yes	Yes	Yes
158	Nachagadde	621546	Un-inhabited										
159	Thadigol	621547	0	0	1	0	0	1	0	Yes	No	Yes	Yes
160	Seeglapalya	621548	0	0	0	0	0	0	0	Yes	Yes	Yes	Yes
161	Kappalli	621549	0	0	0	0	0	0	0	Yes	No	Yes	Yes
162	Rajapalli	621550	Un-inhabited										
163	Jangamasettipalli	621551	Un-inhabited										
164	Kotapalli	621552	0	0	0	0	0	0	0	Yes	No	Yes	Yes
165	Lakshmanapura	621553	0	0	0	0	0	0	0	Yes	No	Yes	Yes
166	Sunnaguttapalli	621554	Un-inhabited										
167	Neelakantapura	621555	Un-inhabited										
168	Naruvamakalapalli	621556	0	0	0	0	0	0	0	Yes	No	Yes	Yes
169	Diguvapalli	621557	0	0	0	0	0	0	0	Yes	Yes	Yes	Yes

Village Directory
Land use(as in 2009)

Location CodeNo:-581

Availability of drinking water - (Yes / No) Availability of toilet & others (Yes / No) Communication and transport facilities (If amenities available code -Yes is given except for Village Pin Code ,If not available within the village , the distance range code viz; a for < 5 Kms, b for 5-10 Kms and c for 10+ kms of nearest place where facility is available is given).

Spring	River / Canal	Tank / Pond / Lake	Others	Community toilet including bath.	Community toilet excluding bath.	Rural sanitary mart or sanitary hardware outlet available near the village.	Community bio- gas or recycle of waste for productive use.	Post office(PO)	Sub post office (SPO)	Post & Telegraph office (P&TO)	Village Pin Code	Telephones (Land lines)	Public call office (PCO)	Mobile phone coverage	Location code no.
43	44	45	46	47	48	49	50	51	52	53	54	55	56	57	3

Location Code: 0158

No	No	No	No	No	No	No	No	c	Yes	a	563135	Yes	a	a	621536
No	No	No	No	No	No	No	No	c	a	b	563135	b	a	a	621537
No	No	No	No	No	No	No	No	c	Yes	b	563135	Yes	a	a	621538
Un-inhabited															
No	No	No	Yes	No	No	No	No	c	a	c	563135	b	b	a	621540
No	No	No	No	No	No	No	No	c	a	a	563135	Yes	b	a	621541
No	No	No	No	No	No	No	No	c	b	c	563125	Yes	b	a	621542
No	No	No	No	No	No	No	No	c	Yes	c	563135	Yes	b	a	621543
No	No	No	No	No	No	No	No	b	a	b	563135	Yes	Yes	Yes	621544
No	No	No	No	No	No	No	No	a	a	a	563135	Yes	b	Yes	621545
Un-inhabited															
No	No	No	No	No	No	No	No	c	Yes	Yes	563135	Yes	Yes	Yes	621547
No	No	Yes	No	No	No	No	No	c	a	c	563135	Yes	b	a	621548
No	No	No	No	No	No	No	No	c	Yes	c	563135	Yes	b	Yes	621549
Un-inhabited															
Un-inhabited															
No	No	Yes	No	No	No	No	No	a	Yes	c	563135	Yes	a	Yes	621552
No	No	No	No	No	No	No	No	a	a	c	563135	Yes	a	Yes	621553
Un-inhabited															
Un-inhabited															
No	No	No	No	No	No	No	No	c	a	c	563135	Yes	Yes	a	621556
No	No	No	No	No	Yes	No	No	c	a	c	563135	Yes	b	a	621557

Communication and transport facilities (If amenities available code -Yes is given except for Village Pin Code ,If not available within the village , the distance range code viz; a for < 5 Kms, b for 5-10 Kms and c for 10+ kms of nearest place where facility is available is given).

Sl. No	Name of the village	Location code no.	Internet cafes/ Common service centre (CSC)	Private courier facility	Bus service (Public & Private)	Railway stations	Auto/Modified Autos	Taxis and Vans	Tractors	Cycle-pulled rickshaws(Manual & Machine driven)	Carts driven by animals	Sea /River ferry service
1	2	3	58	59	60	61	62	63	64	65	66	67
Name of CD Block: Srinivaspur												
148	Gangannagaripalli	621536	c	c	Yes	b	b	c	c	c	b	c
149	Kokkantivaripalli	621537	c	c	Yes	b	b	c	c	c	b	c
150	Pulugurkote	621538	c	c	a	c	b	c	c	c	b	c
151	Ragimakalapalli	621539								Un-inhabited		
152	Banalapalli	621540	c	c	Yes	c	b	c	c	c	b	c
153	Machubaripalli	621541	c	c	Yes	c	b	Yes	c	c	b	c
154	Kannampalli	621542	c	c	Yes	c	b	c	Yes	Yes	Yes	c
155	Bandapalli	621543	c	c	Yes	c	c	c	Yes	Yes	Yes	c
156	Gullakunte	621544	c	c	Yes	c	b	Yes	Yes	Yes	Yes	c
157	Kamatampalli	621545	c	c	Yes	c	b	c	Yes	c	b	c
158	Nachagadde	621546								Un-inhabited		
159	Thadigol	621547	c	c	Yes	c	Yes	c	Yes	Yes	Yes	c
160	Seeglalalya	621548	c	c	Yes	c	b	c	Yes	Yes	Yes	c
161	Kappalli	621549	c	c	Yes	b	b	c	Yes	Yes	Yes	c
162	Rajapalli	621550								Un-inhabited		
163	Jangamasettipalli	621551								Un-inhabited		
164	Kotapalli	621552	c	c	Yes	c	Yes	c	Yes	Yes	Yes	c
165	Lakshmanapura	621553	c	c	Yes	c	Yes	c	Yes	Yes	Yes	c
166	Sunnaguttapalli	621554								Un-inhabited		
167	Neelakantapura	621555								Un-inhabited		
168	Naruvamakalapalli	621556	c	c	Yes	c	b	c	Yes	Yes	Yes	c
169	Diguvapalli	621557	c	c	a	c	b	c	Yes	c	Yes	c

Village connected to highways,village roads, banks & credit societies (If amenities available code -Yes is given, If not available within the village , the distance range code viz; a for < 5 Kms, b for 5-10 Kms and c for 10+ kms of nearest place where facility is available is given).

Availability of miscellaneous facilities (If amenities available code -Yes is given, If not available within the village , the distance range code viz; a for < 5 Kms, b for 5-10 Kms and c for 10+ kms of nearest place where facility is available is given).

Connected to national highway(NH)	Connected to state highway(SH)	Connected to major district road (MDR)	Connected to others district road	Pucca roads	Kutchcha roads	Water bounded macadam(WBM) roads	Navigable waterway (river/canal)(NW)	Footpaths (FP)	Commercial & Co-operative Banks	ATM	Agricultural Credit Societies	Self-Help Group (SHG)	Public distribution system (PDS) shop	Mandis / Regular market	Weekly Haat	Location code no.
68	69	70	71	72	73	74	75	76	77	78	79	80	81	82	83	3
c	c	c	Yes	Yes	Yes	a	c	Yes	c	c	c	Yes	a	b	b	621536
c	c	c	c	Yes	Yes	a	c	Yes	c	c	c	a	a	b	a	621537
c	c	Yes	Yes	Yes	Yes	a	c	Yes	c	c	a	Yes	a	b	Yes	621538
Un-inhabited																
c	c	c	c	Yes	Yes	b	c	Yes	c	c	c	Yes	a	a	a	621540
c	c	c	c	Yes	Yes	b	c	Yes	c	c	c	Yes	a	a	b	621541
c	c	c	c	a	Yes	b	c	Yes	c	c	c	Yes	b	c	b	621542
c	c	c	c	Yes	Yes	b	c	Yes	c	c	c	Yes	a	c	a	621543
b	c	c	Yes	Yes	Yes	Yes	c	Yes	b	b	c	Yes	a	b	b	621544
c	Yes	Yes	Yes	Yes	Yes	b	c	Yes	a	c	c	Yes	a	b	a	621545
Un-inhabited																
c	Yes	Yes	Yes	Yes	Yes	b	c	Yes	a	c	c	Yes	Yes	Yes	Yes	621547
c	Yes	Yes	Yes	Yes	Yes	b	c	Yes	a	c	c	Yes	a	a	a	621548
c	Yes	Yes	Yes	Yes	Yes	Yes	c	Yes	a	c	c	Yes	a	a	b	621549
Un-inhabited																
Un-inhabited																
c	c	c	c	Yes	Yes	b	c	Yes	c	c	b	Yes	a	a	a	621552
c	c	c	Yes	Yes	Yes	b	c	Yes	c	c	b	a	a	a	a	621553
Un-inhabited																
Un-inhabited																
c	c	c	c	Yes	Yes	b	c	Yes	b	c	b	Yes	a	c	b	621556
c	c	c	Yes	Yes	Yes	a	c	Yes	b	c	b	Yes	b	b	a	621557

Location Code: 0158

Availability of miscellaneous facilities (If amenities available code -Yes is given, If not available within the village , the distance range code viz; a for < 5 Kms, b for 5-10 Kms and c for 10+ kms of nearest place where facility is available is given).

Sl. No	Name of the village	Location code no.	Agricultural marketing society	Integrated Child Development Scheme (Nutritional Centres)	Anganwadi Centre (Nutritional Centres)	Others (Nutritional Centres)	ASHA (Accredited Social Health Activist)	Community centre with/without TV	Sports Field,	Sports Club / Recreation Centre	Cinema / Video Hall	Public Library	Public Reading Room	Newspaper Supply	Assembly Polling station	Birth & Death Registration Office
1	2	3	84	85	86	87	88	89	90	91	92	93	94	95	96	97
Name of CD Block: Srinivasapur																
148	Gangannagaripalli	621536	c	b	b	a	b	a	b	c	a	b	b	a	a	Yes
149	Kokkantivaripalli	621537	b	a	a	a	b	a	b	c	a	a	a	a	a	Yes
150	Pulugurkote	621538	b	Yes	Yes	Yes	b	Yes	b	c	Yes	Yes	Yes	Yes	Yes	Yes
151	Ragimakalapalli	621539	Un-inhabited													
152	Banalapalli	621540	a	a	a	b	a	a	b	c	a	a	a	a	a	Yes
153	Machuaripalli	621541	b	a	a	Yes	a	a	b	c	b	a	a	a	a	Yes
154	Kannampalli	621542	b	a	a	b	b	b	b	c	b	a	a	a	a	Yes
155	Bandapalli	621543	c	Yes	Yes	c	a	b	b	c	c	b	b	Yes	Yes	Yes
156	Gullakunte	621544	b	a	a	b	b	a	b	b	b	a	a	Yes	a	Yes
157	Kamatampalli	621545	b	Yes	Yes	Yes	a	Yes	a	Yes	b	a	a	Yes	Yes	Yes
158	Nachagadde	621546	Un-inhabited													
159	Thadigol	621547	c	Yes	Yes	Yes	Yes	Yes	Yes	Yes	b	Yes	Yes	Yes	Yes	Yes
160	Seeglalalya	621548	c	a	a	Yes	a	a	a	Yes	b	a	a	Yes	a	Yes
161	Kappalli	621549	c	Yes	Yes	Yes	a	a	a	Yes	b	a	a	Yes	a	Yes
162	Rajapalli	621550	Un-inhabited													
163	Jangamasettipalli	621551	Un-inhabited													
164	Kotapalli	621552	c	Yes	Yes	Yes	a	Yes	a	c	c	b	b	Yes	Yes	Yes
165	Lakshmanapura	621553	c	a	a	a	a	a	b	a	c	b	a	Yes	a	Yes
166	Sunnaguttapalli	621554	Un-inhabited													
167	Neelakantapura	621555	Un-inhabited													
168	Naruvamakalapalli	621556	c	Yes	Yes	c	b	b	b	c	c	b	b	Yes	Yes	Yes
169	Diguvapalli	621557	c	a	a	b	b	b	b	c	c	b	b	Yes	a	Yes

Availability of electricity (Yes/No)				Land Use								
				Nearest Town	Area under different types of land use (in hectares rounded up to one decimal place)							
Power Supply for Domestic Use (ED)	Power Supply for Agricultural Use (EAG)	Power Supply for Commercial Use (EC)	Power Supply for All Uses (EA)	Name	Distance range code i.e. a for < 5 Kms, b for 5-10 Kms and c for 10+ kms .	Forests	Area under Non-agricultural Uses	Barren and Un-cultivable land	Permanent Pastures and Other Grazing Lands	Land Under Miscellaneous Tree Crops etc.	Culturable Waste Land	Location code no.
98	99	100	101	102	103	104	105	106	107	108	109	3
Location Code:0158												
No	No	No	Yes	Srinivaspur	c	0	2.7	6.4	2.5	2.9	2.6	621536
No	No	No	Yes	Srinivaspur	c	0	2.8	1.4	1.1	1	2.2	621537
No	No	No	Yes	Srinivaspur	c	0	6.3	4.4	6.7	4.4	2.2	621538
				Un-inhabited		0	0	0	0	0	0	621539
No	No	No	Yes	Srinivaspur	c	0	16.1	14.5	8.4	6.1	40.4	621540
No	No	No	Yes	Srinivaspur	c	66	11.5	6.2	7.4	5.3	35.5	621541
No	No	No	Yes	Srinivaspur	c	0	13.2	10.3	22.6	11.6	105.5	621542
No	No	No	Yes	Srinivaspur	c	0	221.4	0	0	0	0	621543
No	No	No	Yes	Srinivaspur	c	0	0	0	0	0	112.9	621544
No	No	No	Yes	Srinivaspur	c	0	0	0	0	0	0	621545
				Un-inhabited		0	0	0	0	0	0	621546
No	No	No	Yes	Srinivaspur	c	0	387.7	0	0	0	0	621547
No	No	No	Yes	Srinivaspur	c	0	0	0	0	0	1.8	621548
No	No	No	Yes	Srinivaspur	c	0	0	0	0	11.7	0	621549
				Un-inhabited		0	0	0	0	0	0	621550
				Un-inhabited		0	0	0	0	0	0	621551
No	No	No	Yes	Srinivaspur	c	109.3	7.3	86	0	0	15.8	621552
No	No	No	Yes	Srinivaspur	c	0	0	1.2	7.1	0	0	621553
				Un-inhabited		0	0	0	0	0	0	621554
				Un-inhabited		0	0	0	0	0	0	621555
No	No	No	Yes	Srinivaspur	c	156.4	7.3	6.2	9.1	1.2	56.7	621556
No	No	No	Yes	Srinivaspur	c	35.2	0	4.3	0	33.2	0	621557

			Land Use					Area irrigated by source (in hectare).				
			Area under different types of land use (in hectares rounded up to one decimal place)									
Sl. No	Name of the village	Location code no.	Fallow lands other than current fallows	Current Fallows	Net Area Sown	Total Irrigated Land Area	Total Un-irrigated Land Area	Canals (C)	Wells/Tube-wells(W/TW)	Tanks/Lakes(T/L)	Water Falls(WF)	Others(O)
1	2	3	110	111	112	113	114	115	116	117	118	119
Name of CD Block: Srinivaspur												
148	Gangannagaripalli	621536	4.2	2.6	66.1	37	29.1	0	24.4	12.6	0	0
149	Kokkantivaripalli	621537	1.2	8.6	20.1	13.7	6.4	0	4.1	9.7	0	0
150	Pulugurkote	621538	6.3	2.3	59.4	44.4	15	0	18.8	25.7	0	0
151	Ragimakalapalli	621539	0	0	0	0	0	0	0	0	0	0
152	Banalapalli	621540	27.5	27	82.2	32.8	49.3	0	21.4	11.4	0	0
153	Machubaripalli	621541	11.1	22.2	88.2	17.4	70.8	0	14.6	2.8	0	0
154	Kannampalli	621542	26.8	39.6	63.3	44.5	18.8	0	16.3	28.2	0	0
155	Bandapalli	621543	0	0	163.1	51.1	112	0	31.6	19.5	0	0
156	Gullakunte	621544	0	0	209.2	51	158.2	0	30	21	0	0
157	Kamatampalli	621545	0	126.4	187.2	59.4	127.8	0	40.7	18.6	0	0
158	Nachagadde	621546	0	0	0	0	0	0	0	0	0	0
159	Thadigol	621547	0	0	394.2	138.9	255.3	0	100	38.9	0	0
160	Seeglapalya	621548	0	0	88.4	35.3	53	0	20	15.3	0	0
161	Kappalli	621549	0	0	212.5	146.7	65.8	0	24.3	16.2	0	106.3
162	Rajapalli	621550	0	0	0	0	0	0	0	0	0	0
163	Jangamasettipalli	621551	0	0	0	0	0	0	0	0	0	0
164	Kotapalli	621552	11.3	17.4	301.3	107.8	193.5	0	82.6	25.2	0	0
165	Lakshmanapura	621553	4	5.8	126.2	36.2	90	0	16.7	19.4	0	0
166	Sunnaguttapalli	621554	0	0	0	0	0	0	0	0	0	0
167	Neelakantapura	621555	0	0	0	0	0	0	0	0	0	0
168	Naruvamakalappalli	621556	24.1	36	112.2	55.5	56.7	0	36.3	19.2	0	0
169	Diguvapalli	621557	0	0	99.8	75.1	24.7	0	4	1.4	0	69.8

Name of three most important commodities manufactured

First	Second	Third	Name of the village	Location code no.
120	121	122	2	3
Location Code:0158				
-	-	-	Gangannagaripalli	621536
-	-	-	Kokkantivaripalli	621537
-	-	-	Pulugurkote	621538
	Un-inhabited		Ragimakalapalli	621539
-	-	-	Banalapalli	621540
-	-	-	Machubaripalli	621541
-	-	-	Kannampalli	621542
-	-	-	Bandapalli	621543
-	-	-	Gullakunte	621544
-	-	-	Kamatampalli	621545
	Un-inhabited		Nachagadde	621546
-	-	-	Thadigol	621547
-	-	-	Seeglalalya	621548
-	-	-	Kappalli	621549
	Un-inhabited		Rajapalli	621550
	Un-inhabited		Jangamasettipalli	621551
-	-	-	Kotapalli	621552
-	-	-	Lakshmanapura	621553
	Un-inhabited		Sunnaguttapalli	621554
	Un-inhabited		Neelakantapura	621555
-	-	-	Naruvamakalapalli	621556
-	-	-	Diguvapalli	621557

Sl. No	Name of the village	Location code no.	Total area of the village (in hectares rounded up to one decimal place)	Total population (2011 census)	Number of households (2011 census)	Number of educational amenities available. (If not available within the village , the distance range code viz; a for < 5 Kms, b for 5-10 Kms and c for 10+ kms of nearest place where facility is available is given).								
						Pre-Primary school (PP)	Primary school (P)	Middle school (M)	Secondary School (S)	Senior Secondary school (SS)	Degree college of arts science & commerce (ASC)	Engineering college(EC)	Medical college (MC)	Management institute (MI)
1	2	3	4	5	6	7	8	9	10	11	12	13	14	15
Name of CD Block: Srinivaspur														
170	Pathaballapalli	621558	367.8	540	102	b	2	2	b	b	c	c	a	c
171	Purnapalli	621559	249.6	739	140	b	2	2	b	b	c	c	b	c
172	Chinnepalli	621560	45.7	104	23	a	1	b	b	b	c	c	b	c
173	Guntavaripalli	621561	39.7	130	30	a	2	b	b	b	c	c	c	c
174	Brahmanapalli	621562	263.2	148	33	a	2	a	b	c	c	c	c	c
175	Adavichambakur	621563	243.6	535	126	2	2	2	a	c	c	c	c	c
176	Guttapalli	621564	430.3	90	17	a	1	a	a	c	c	c	c	c
177	Koolagurki	621565	437.8	944	198	3	4	2	a	c	c	c	c	c
178	Mothakapalli	621566	80.4	22	4	a	b	a	a	c	c	c	c	c
179	Pegalapalli	621567	211.4	1005	206	1	2	2	a	a	c	c	a	c
180	Kornalli	621568	542.2	1088	225	b	1	1	a	a	c	c	a	c
181	Nallappareddipalli	621569	33	0	0						Un-inhabited			
182	Ejakunte	621570	287.8	0	0						Un-inhabited			
183	Valasapenta	621571	12	0	0						Un-inhabited			
184	Boyipenta	621572	74.8	0	0						Un-inhabited			
185	Manjevaripalli	621573	43.7	0	0						Un-inhabited			
186	Chokkareddipalli	621574	60.1	338	80	1	1	a	a	c	c	c	c	c
187	Locheruvapalli	621575	112.4	281	46	1	1	a	a	c	c	c	c	c
188	Chikkathimmanahalli	621576	98.8	213	47	1	1	a	a	c	c	c	c	c
189	Seegahalli	621577	127.9	237	53	b	2	a	a	b	c	c	c	c
190	Chinnagepalli	621578	76.8	0	0						Un-inhabited			

Number of educational amenities available.
(If not available within the village , the distance range code viz; a for < 5 Kms, b for 5-10 Kms and c for 10+ kms of nearest place where facility is available is given).

Number of Medical Amenities available. (If not available within the village , the distance range code viz; a for < 5 Kms, b for 5-10 Kms and c for 10+ kms of nearest place where facility is available is given).

Polytechnic (Pt)	Vocational training school /ITI	Non-formal training centre (NFTC)	Special school for disabled (SSD)	Others (specify)	Community health centre (CHC)	Primary health centre (PHC)	Primary health sub centre (PHS)	Maternity and child welfare centre (MCW)	T.B. clinic (TBC)	Hospital-allopathic (HA)	Hospital-alternative medicine (HO)	Dispensary (D)	Veterinary hospital (VH)	Mobile health clinic(MHC)	Family welfare centre (FWC)	Location code no.
16	17	18	19	20	21	22	23	24	25	26	27	28	29	30	31	3
Location Code:0158																
c	c	c	c		c	b	b	b	b	b	c	b	b	c	b	621558
c	c	c	c	c	c	a	a	a	a	a	c	a	a	c	a	621559
c	c	c	c	c	c	b	b	b	b	b	b	b	b	c	b	621560
c	c	c	c		c	b	b	b	b	b	c	b	b	c	b	621561
c	c	c	c		c	b	b	b	b	b	b	b	b	c	b	621562
c	c	c	c	c	c	a	a	a	a	c	c	c	c	c	a	621563
c	c	c	c	c	c	a	a	a	a	c	c	c	c	c	a	621564
c	c	c	c	c	a	a	a	a	a	c	c	c	a	c	a	621565
c	c	c	c		c	b	b	b	b	c	b	b	c	c	b	621566
c	c	c	c	c	c	b	b	b	b	c	b	b	c	c	b	621567
c	c	c	c	c	a	a	a	a	a	c	c	a	a	c	a	621568
						Un-inhabited										621569
						Un-inhabited										621570
						Un-inhabited										621571
						Un-inhabited										621572
						Un-inhabited										621573
c	c	c	c	a	c	a	b	a	a	c	c	c	a	c	b	621574
c	c	c	c	c	c	b	b	b	b	c	c	c	c	c	b	621575
c	c	c	c	c	c	a	b	a	a	c	c	c	a	c	b	621576
c	c	c	b	b	c	c	b	c	c	c	b	b	b	c	b	621577
						Un-inhabited										621578

Sl. No	Name of the village	Location code no.	Number of Non-Government Medical Amenities available.							Availability of drinking water - (Yes / No)			
			Charitable non Govt. hospital/Nursing home.	Medical practitioner with MBBS Degree	Medical practitioner with other degree	Medical practitioner with no degree	Traditional practitioner and faith healer .	Medicine Shop	Others	Tap water (Treated/Untreated)	Well water (Covered / Uncovered well)	Hand Pump	Tube wells / Bore well
1	2	3	32	33	34	35	36	37	38	39	40	41	42
Name of CD Block: Srinivaspur													
170	Pathaballapalli	621558	0	0	0	0	0	0	0	Yes	No	Yes	Yes
171	Purnapalli	621559	0	0	0	0	0	0	0	Yes	No	Yes	Yes
172	Chinnepalli	621560	0	0	0	0	0	0	0	Yes	No	Yes	Yes
173	Guntavaripalli	621561	0	0	0	0	0	0	0	Yes	No	Yes	Yes
174	Brahmanapalli	621562	0	0	0	0	0	0	0	Yes	Yes	Yes	Yes
175	Adavichambakur	621563	0	0	0	0	0	0	0	Yes	No	Yes	No
176	Guttapalli	621564	0	0	0	0	0	0	0	Yes	No	Yes	No
177	Koolagurki	621565	0	0	0	0	0	0	0	Yes	No	No	No
178	Mothakapalli	621566	0	0	0	0	0	0	0	No	No	Yes	Yes
179	Pegalapalli	621567	0	0	1	0	0	0	0	Yes	No	Yes	Yes
180	Kornalli	621568	0	0	1	0	0	0	0	Yes	Yes	Yes	Yes
181	Nallappareddipalli	621569								Un-inhabited			
182	Ejakunte	621570								Un-inhabited			
183	Valasapenta	621571								Un-inhabited			
184	Boyipenta	621572								Un-inhabited			
185	Manjevaripalli	621573								Un-inhabited			
186	Chokkareddipalli	621574	0	0	0	0	0	0	0	Yes	Yes	Yes	Yes
187	Locheruvapalli	621575	0	0	0	0	0	0	0	Yes	No	Yes	Yes
188	Chikkathimmanahalli	621576	0	0	0	0	0	0	0	Yes	Yes	Yes	Yes
189	Seegahalli	621577	0	0	2	0	0	0	0	Yes	No	Yes	Yes
190	Chinnagepalli	621578								Un-inhabited			

Village Directory
Land use(as in 2009)

Location CodeNo:-581

Availability of drinking water - (Yes / No) Availability of toilet & others (Yes / No) Communication and transport facilities (If amenities available code -Yes is given except for Village Pin Code ,If not available within the village , the distance range code viz; a for < 5 Kms, b for 5-10 Kms and c for 10+ kms of nearest place where facility is available is given).

Spring	River / Canal	Tank / Pond / Lake	Others	Community toilet including bath.	Community toilet excluding bath.	Rural sanitary mart or sanitary hardware outlet available near the village.	Community bio- gas or recycle of waste for productive use.	Post office(PO)	Sub post office (SPO)	Post & Telegraph office (P&TO)	Village Pin Code	Telephones (Land lines)	Public call office (PCO)	Mobile phone coverage	Location code no.
43	44	45	46	47	48	49	50	51	52	53	54	55	56	57	3

Location Code: 0158

No	No	Yes	No	No	No	No	No	c	a	c	563138	Yes	b	a	621558
No	Yes	Yes	No	No	No	No	No	c	a	c	563138	Yes	a	a	621559
No	No	Yes	No	No	No	No	No	c	Yes	b	563125	a	b	a	621560
No	No	Yes	No	No	No	No	No	c	a	c	563134	a	b	a	621561
No	No	Yes	No	No	No	No	No	c	a	c	563123	b	b	a	621562
No	No	No	No	No	No	No	No	a	a	a	563138	Yes	Yes	Yes	621563
No	No	No	No	No	No	No	No	a	a	a	563138	a	a	Yes	621564
No	No	No	No	No	No	No	No	a	a	a	563138	Yes	Yes	a	621565
No	No	No	No	No	No	No	No	a	a	a	563138	Yes	Yes	a	621566
No	No	No	No	No	No	No	No	c	a	c	563138	Yes	a	a	621567
No	No	No	No	No	No	No	No	c	a	c	563138	Yes	a	a	621568
															Un-inhabited 621569
															Un-inhabited 621570
															Un-inhabited 621571
															Un-inhabited 621572
															Un-inhabited 621573
No	No	No	No	No	No	No	No	a	a	c	563135	Yes	a	Yes	621574
No	No	Yes	No	No	No	No	No	a	a	c	563135	Yes	a	Yes	621575
No	No	No	No	No	No	No	No	a	a	c	563135	Yes	a	Yes	621576
No	No	No	No	No	No	No	No	a	a	c	563135	Yes	Yes	Yes	621577
															Un-inhabited 621578

Communication and transport facilities (If amenities available code -Yes is given except for Village Pin Code ,If not available within the village , the distance range code viz; a for < 5 Kms, b for 5-10 Kms and c for 10+ kms of nearest place where facility is available is given).

Sl. No	Name of the village	Location code no.	Internet cafes/ Common service centre (CSC)	Private courier facility	Bus service (Public & Private)	Railway stations	Auto/Modified Autos	Taxis and Vans	Tractors	Cycle-pulled rickshaws(Manual & Machine driven)	Carts driven by animals	Sea /River ferry service
1	2	3	58	59	60	61	62	63	64	65	66	67
Name of CD Block: Srinivaspur												
170	Pathaballapalli	621558	c	c	Yes	c	b	c	Yes	Yes	Yes	c
171	Purnapalli	621559	c	c	Yes	c	a	c	Yes	Yes	Yes	c
172	Chinnepalli	621560	c	c	Yes	c	b	c	a	c	Yes	c
173	Guntavaripalli	621561	c	c	Yes	b	b	c	b	c	Yes	c
174	Brahmanapalli	621562	c	c	Yes	c	b	c	b	c	Yes	c
175	Adavichambakur	621563	c	c	a	c	a	Yes	Yes	Yes	Yes	c
176	Guttapalli	621564	c	c	a	c	b	c	c	c	Yes	c
177	Koolagurki	621565	c	c	Yes	a	a	c	Yes	c	Yes	c
178	Mothakapalli	621566	c	c	Yes	a	b	c	Yes	c	Yes	c
179	Pegalapalli	621567	c	c	Yes	c	a	Yes	b	Yes	a	c
180	Kornalli	621568	c	c	Yes	c	a	c	Yes	c	Yes	c
181	Nallappareddipalli	621569										Un-inhabited
182	Ejakunte	621570										Un-inhabited
183	Valasapenta	621571										Un-inhabited
184	Boyipenta	621572										Un-inhabited
185	Manjevaripalli	621573										Un-inhabited
186	Chokkareddipalli	621574	c	c	Yes	c	Yes	c	Yes	c	Yes	c
187	Locheruvapalli	621575	c	c	Yes	c	Yes	c	Yes	c	Yes	c
188	Chikkathimmanahalli	621576	c	c	Yes	c	Yes	c	Yes	c	Yes	c
189	Seegahalli	621577	c	c	Yes	c	Yes	Yes	Yes	Yes	Yes	c
190	Chinnagepalli	621578										Un-inhabited

Village Directory
Land use(as in 2009)

Location CodeNo:-581

Village connected to highways,village roads, banks & credit societies (If amenities available code -Yes is given, If not available within the village , the distance range code viz; a for < 5 Kms, b for 5-10 Kms and c for 10+ kms of nearest place where facility is available is given).

Availability of miscellaneous facilities (If amenities available code -Yes is given, If not available within the village , the distance range code viz; a for < 5 Kms, b for 5-10 Kms and c for 10+ kms of nearest place where facility is available is given).

Connected to national highway(NH)	Connected to state highway(SH)	Connected to major district road (MDR)	Connected to others district road	Pucca roads	Kutchcha roads	Water bounded macadam(WBM) roads	Navigable waterway (river/canal)(NW)	Footpaths (FP)	Commercial & Co-operative Banks	ATM	Agricultural Credit Societies	Self-Help Group (SHG)	Public distribution system (PDS) shop	Mandis / Regular market	Weekly Haat	Location code no.
68	69	70	71	72	73	74	75	76	77	78	79	80	81	82	83	3
c	c	c	c	a	Yes	Yes	c	Yes	b	c	b	Yes	a	c	b	621558
c	c	c	Yes	Yes	Yes	a	c	Yes	a	c	a	Yes	a	c	a	621559
c	c	c	c	Yes	Yes	b	c	Yes	b	c	b	Yes	a	c	b	621560
c	c	c	Yes	Yes	Yes	a	c	Yes	b	c	b	Yes	a	a	b	621561
c	c	c	Yes	Yes	Yes	a	c	Yes	b	c	b	Yes	a	a	a	621562
c	c	Yes	c	Yes	Yes	a	c	Yes	c	c	b	Yes	a	c	a	621563
c	c	Yes	c	Yes	Yes	b	c	Yes	c	c	a	a	a	c	a	621564
c	c	Yes	c	Yes	Yes	b	c	Yes	c	c	a	Yes	a	c	Yes	621565
c	c	Yes	Yes	Yes	Yes	a	c	Yes	a	c	c	a	a	b	a	621566
c	c	c	c	Yes	Yes	Yes	c	Yes	c	c	a	Yes	a	c	a	621567
c	c	c	c	Yes	Yes	Yes	c	Yes	a	c	a	Yes	a	a	a	621568
																Un-inhabited 621569
																Un-inhabited 621570
																Un-inhabited 621571
																Un-inhabited 621572
																Un-inhabited 621573
c	c	c	Yes	Yes	Yes	b	c	Yes	c	c	b	Yes	a	c	a	621574
c	c	c	Yes	Yes	Yes	b	c	Yes	c	c	b	Yes	a	c	a	621575
c	Yes	c	Yes	Yes	Yes	b	c	Yes	c	c	c	Yes	a	c	a	621576
b	Yes	Yes	c	Yes	Yes	Yes	c	Yes	b	b	c	Yes	a	b	a	621577
																Un-inhabited 621578

Location Code: 0158

Availability of miscellaneous facilities (If amenities available code -Yes is given, If not available within the village , the distance range code viz; a for < 5 Kms, b for 5-10 Kms and c for 10+ kms of nearest place where facility is available is given).

Sl. No	Name of the village	Location code no.	Agricultural marketing society	Integrated Child Development Scheme (Nutritional Centres)	Anganwadi Centre (Nutritional Centres)	Others (Nutritional Centres)	ASHA (Accredited Social Health Activist)	Community centre with/without TV	Sports Field,	Sports Club / Recreation Centre	Cinema / Video Hall	Public Library	Public Reading Room	Newspaper Supply	Assembly Polling station	Birth & Death Registration Office
1	2	3	84	85	86	87	88	89	90	91	92	93	94	95	96	97
Name of CD Block: Srinivasapur																
170	Pathaballapalli	621558	c	Yes	Yes	c	a	c	b	c	c	b	b	Yes	Yes	Yes
171	Purnapalli	621559	c	Yes	Yes	a	a	c	b	c	c	a	a	Yes	Yes	Yes
172	Chinnepalli	621560	c	b	b	c	b	c	b	c	c	b	b	a	a	Yes
173	Guntavaripalli	621561	c	a	a	a	a	b	b	c	c	b	b	a	a	Yes
174	Brahmanapalli	621562	c	b	b	a	b	b	b	c	c	b	b	a	a	Yes
175	Adavichambakur	621563	c	Yes	Yes	a	a	b	b	c	c	b	b	Yes	Yes	Yes
176	Guttapalli	621564	c	a	a	c	a	b	b	c	c	a	a	a	a	Yes
177	Koolagurki	621565	c	Yes	Yes	b	a	Yes	b	c	c	Yes	Yes	Yes	Yes	Yes
178	Mothakapalli	621566	c	a	a	a	a	a	b	b	c	b	b	a	a	Yes
179	Pegalapalli	621567	c	Yes	Yes	c	Yes	Yes	b	c	c	a	a	Yes	Yes	Yes
180	Kornalli	621568	c	Yes	Yes	a	Yes	Yes	b	c	c	a	a	Yes	Yes	Yes
181	Nallappareddipalli	621569														Un-inhabited
182	Ejakunte	621570														Un-inhabited
183	Valasapenta	621571														Un-inhabited
184	Boyipenta	621572														Un-inhabited
185	Manjevaripalli	621573														Un-inhabited
186	Chokkareddipalli	621574	c	a	a	Yes	b	b	b	c	c	b	b	Yes	a	Yes
187	Locheruvapalli	621575	b	a	a	c	b	b	b	a	c	c	b	Yes	a	Yes
188	Chikkathimmanahalli	621576	b	b	b	a	b	b	b	a	c	c	c	Yes	a	Yes
189	Seegahalli	621577	b	a	a	c	b	b	b	a	b	b	b	Yes	a	Yes
190	Chinnagepalli	621578														Un-inhabited

Availability of electricity (Yes/No)				Land Use								
				Nearest Town	Area under different types of land use (in hectares rounded up to one decimal place)							
Power Supply for Domestic Use (ED)	Power Supply for Agricultural Use (EAG)	Power Supply for Commercial Use (EC)	Power Supply for All Uses (EA)	Name	Distance range code i.e. a for < 5 Kms, b for 5-10 Kms and c for 10+ kms .	Forests	Area under Non-agricultural Uses	Barren and Un-cultivable land	Permanent Pastures and Other Grazing Lands	Land Under Miscellaneous Tree Crops etc.	Culturable Waste Land	Location code no.
98	99	100	101	102	103	104	105	106	107	108	109	3
Location Code:0158												
No	No	No	Yes	Srinivaspur	c	87.4	45.3	81.1	0	0	0.5	621558
No	No	No	Yes	Srinivaspur	c	26.4	0	18.6	0	33	0	621559
No	No	No	Yes	Srinivaspur	c	0	9.8	3.6	0	0	0	621560
No	No	No	Yes	Srinivaspur	c	0	10.2	10.2	0	0	0	621561
No	No	No	Yes	Srinivaspur	c	90	43.8	54.8	0	0	0	621562
No	No	No	Yes	Srinivaspur	c	0	17.2	30.5	0	0	0	621563
No	No	No	Yes	Srinivaspur	c	0	9.4	0	116.2	0	0	621564
No	No	No	Yes	Srinivaspur	c	44.1	0	0	38	0	0	621565
No	No	No	Yes	Srinivaspur	c	4.1	10.9	0	0	0	0	621566
No	No	No	Yes	Srinivaspur	c	0	25.6	26.3	0	0	0	621567
No	No	No	Yes	Srinivaspur	c	177.8	33.3	32.4	0	0	0	621568
				Un-inhabited		0	0	0	0	0	0	621569
				Un-inhabited		0	0	0	0	0	0	621570
				Un-inhabited		0	0	0	0	0	0	621571
				Un-inhabited		0	0	0	0	0	0	621572
				Un-inhabited		0	0	0	0	0	0	621573
No	No	No	Yes	Srinivaspur	c	0	1.3	5.2	0	0	0	621574
No	No	No	Yes	Srinivaspur	c	0	6.3	24.3	0	0	0	621575
No	No	No	Yes	Srinivaspur	c	0	3	18	0	0	0	621576
No	No	No	Yes	Srinivaspur	c	0	0	0	0	0	7.8	621577
				Un-inhabited		0	0	0	0	0	0	621578

			Land Use					Area irrigated by source (in hectare).				
			Area under different types of land use (in hectares rounded up to one decimal place)									
Sl. No	Name of the village	Location code no.	Fallow lands other than current fallows	Current Fallows	Net Area Sown	Total Irrigated Land Area	Total Un-irrigated Land Area	Canals (C)	Wells/Tube-wells(W/TW)	Tanks/Lakes(T/L)	Water Falls(WF)	Others(O)
1	2	3	110	111	112	113	114	115	116	117	118	119
Name of CD Block: Srinivaspur												
170	Pathaballapalli	621558	0	0	153.5	46.7	106.9	0	25.5	21.2	0	0
171	Purnapalli	621559	0	0	171.5	36.3	135.2	0	15.9	20.4	0	0
172	Chinnepalli	621560	0	0	32.2	25.2	7	0	25.2	0	0	0
173	Guntavaripalli	621561	0	0	19.4	7	12.4	0	3.3	3.7	0	0
174	Brahmanapalli	621562	0	0	74.6	24	50.6	0	6.2	17.8	0	0
175	Adavichambakur	621563	0	0	196	138	58	0	11.5	23.2	0	103.3
176	Guttapalli	621564	0	17.5	287.2	75.8	211.4	0	1.2	8.6	0	66
177	Koolagurki	621565	0	0	355.6	77.8	277.7	0	31.6	46.2	0	0
178	Mothakapalli	621566	0	0	65.4	9.8	55.6	0	0	9.4	0.4	0
179	Pegalapalli	621567	0	0	159.5	43.3	116.2	0	22.7	20.6	0	0
180	Kornalli	621568	0	0	298.8	91.1	207.7	0.7	21.6	68.8	0	0
181	Nallappareddipalli	621569	0	0	0	0	0	0	0	0	0	0
182	Ejakunte	621570	0	0	0	0	0	0	0	0	0	0
183	Valasapenta	621571	0	0	0	0	0	0	0	0	0	0
184	Boyipenta	621572	0	0	0	0	0	0	0	0	0	0
185	Manjevaripalli	621573	0	0	0	0	0	0	0	0	0	0
186	Chokkareddipalli	621574	0	1.2	52.4	12.2	40.2	0	12.2	0	0	0
187	Locheruvapalli	621575	1.6	2.1	78	26.1	52	0	21.1	5	0	0
188	Chikkathimmanahalli	621576	3	4	70.8	35	35.8	0	35	0	0	0
189	Seegahalli	621577	0	0	120.1	31.6	88.6	0	23.5	8.1	0	0
190	Chinnagepalli	621578	0	0	0	0	0	0	0	0	0	0

Name of three most important commodities manufactured

First 120	Second 121	Third 122	Name of the village 2	Location code no. 3
Location Code:0158				
-	-	-	Pathaballapalli	621558
-	-	-	Purnapalli	621559
-	-	-	Chinnepalli	621560
-	-	-	Guntavaripalli	621561
-	-	-	Brahmanapalli	621562
-	-	-	Adavichambakur	621563
-	-	-	Guttapalli	621564
-	-	-	Koolagurki	621565
-	-	-	Mothakapalli	621566
-	-	-	Pegalapalli	621567
-	-	-	Kornalli	621568
	Un-inhabited		Nallappareddipalli	621569
	Un-inhabited		Ejakunte	621570
	Un-inhabited		Valasapenta	621571
	Un-inhabited		Boyipenta	621572
	Un-inhabited		Manjevaripalli	621573
-	-	-	Chokkareddipalli	621574
-	-	-	Locheruvapalli	621575
-	-	-	Chikkathimmanahalli	621576
-	-	-	Seegahalli	621577
	Un-inhabited		Chinnagepalli	621578

Sl. No	Name of the village	Location code no.	Total area of the village (in hectares rounded up to one decimal place)	Total population (2011 census)	Number of households (2011 census)	Number of educational amenities available. (If not available within the village , the distance range code viz; a for < 5 Kms, b for 5-10 Kms and c for 10+ kms of nearest place where facility is available is given).								
						Pre-Primary school (PP)	Primary school (P)	Middle school (M)	Secondary School (S)	Senior Secondary school (SS)	Degree college of arts science & commerce (ASC)	Engineering college(EC)	Medical college (MC)	Management institute (MI)
1	2	3	4	5	6	7	8	9	10	11	12	13	14	15
Name of CD Block: Srinivaspur														
191	Kurumakalapalli	621579	45.6	199	37	1	1	b	b	b	c	b	a	c
192	Gandlapalli	621580	84.1	0	0	Un-inhabited								
193	Kanagamakalapalli	621581	126.7	402	88	1	1	b	a	b	c	c	c	c
194	Pillakunte	621582	103.5	198	44	1	1	b	b	b	c	b	a	c
195	Chakarlapalli	621583	241.6	313	75	a	1	a	a	b	b	b	c	c
196	Arikunte	621584	147.7	702	142	b	b	b	1	b	b	c	c	c
197	Maniganahalli	621585	562.2	578	110	b	2	1	b	b	b	c	c	c
198	Kothur	621586	187.3	330	74	b	b	b	b	b	b	c	a	c
199	Inimakalapalli	621587	41.1	0	0	Un-inhabited								
200	Kummakunte	621588	198.7	462	97	a	1	a	a	a	a	c	c	c
201	Byapalli	621589	113.3	684	167	a	2	b	b	b	b	c	c	c
202	Kambalapalli	621590	357.2	556	113	a	2	b	b	b	b	c	c	c
203	Yachanapalli	621591	310	746	147	2	2	2	2	2	1	c	c	c
204	Nilaturu	621592	307.8	542	98	a	2	b	b	b	b	c	a	c
205	Nagedepalli	621593	181.6	705	158	a	1	1	b	1	a	c	a	c
206	Thimmasandra (R)	621594	415.4	831	156	b	2	b	b	b	b	c	c	c
207	Kaniganapalli	621595	169	367	74	b	2	b	b	b	b	c	c	c
208	Doddapalli	621596	171.1	317	70	1	1	a	a	b	b	c	c	c
209	Ronur	621597	238.6	1224	274	1	1	1	1	b	b	c	c	c
210	Dimbala	621598	257	899	192	b	1	1	c	c	c	c	c	c
211	Champalli	621599	326.6	633	123	b	1	b	a	c	c	c	c	c

Number of educational amenities available.
(If not available within the village , the distance range code viz; a for < 5 Kms, b for 5-10 Kms and c for 10+ kms of nearest place where facility is available is given).

Number of Medical Amenities available. (If not available within the village , the distance range code viz; a for < 5 Kms, b for 5-10 Kms and c for 10+ kms of nearest place where facility is available is given).

Polytechnic (Pt)	Vocational training school /ITI	Non-formal training centre (NFTC)	Special school for disabled (SSD)	Others (specify)	Community health centre (CHC)	Primary health centre (PHC)	Primary health sub centre (PHS)	Maternity and child welfare centre (MCW)	T.B. clinic (TBC)	Hospital-allopathic (HA)	Hospital-alternative medicine (HO)	Dispensary (D)	Veterinary hospital (VH)	Mobile health clinic(MHC)	Family welfare centre (FWC)	Location code no.	
16	17	18	19	20	21	22	23	24	25	26	27	28	29	30	31	3	
Location Code:0158																	
c	b	c	b	b	b	b	b	b	b	b	b	b	b	b	b	621579	
																Un-inhabited	621580
c	l	c	b	b	b	b	b	b	b	b	b	b	b	b	b	621581	
c	b	c	b	b	b	b	b	b	b	b	b	b	b	b	b	621582	
b	b	b	b	b	b	b	b	b	b	b	b	b	b	b	b	621583	
b	b	b	b	b	b	b	b	b	b	b	b	b	b	b	b	621584	
b	b	b	a	b	b	b	l	b	b	b	b	b	b	b	l	621585	
b	b	b	b	b	b	b	b	b	b	b	b	b	b	b	b	621586	
																Un-inhabited	621587
a	a	a	a	a	a	a	a	a	a	a	a	a	a	a	a	621588	
b	b	b	b	b	b	b	b	b	b	b	c	b	b	c	b	621589	
b	b	b	a	b	b	b	b	b	b	b	c	b	l	c	b	621590	
c	l	l	b	b	b	b	b	b	b	b	b	b	b	b	b	621591	
b	b	b	b	b	b	b	b	b	b	b	c	b	b	c	b	621592	
a	a	a	a	a	a	a	a	a	a	a	a	a	a	c	a	621593	
b	b	b	b	b	b	b	b	b	b	b	c	b	b	c	b	621594	
b	b	b	b	b	b	b	b	b	b	b	c	b	b	c	b	621595	
b	b	b	b	b	b	a	b	a	a	b	b	b	b	b	b	621596	
b	b	b	b	b	b	l	l	l	l	b	b	b	b	b	l	621597	
c	c	c	c	c	c	a	a	a	a	c	c	c	a	c	a	621598	
c	c	c	c	c	c	c	b	c	c	b	c	b	b	c	b	621599	

Sl. No	Name of the village	Location code no.	Number of Non-Government Medical Amenities available.							Availability of drinking water - (Yes / No)			
			Charitable non Govt. hospital/Nursing home.	Medical practitioner with MBBS Degree	Medical practitioner with other degree	Medical practitioner with no degree	Traditional practitioner and faith healer.	Medicine Shop	Others	Tap water (Treated/Untreated)	Well water (Covered / Uncovered well)	Hand Pump	Tube wells / Bore well
1	2	3	32	33	34	35	36	37	38	39	40	41	42
Name of CD Block: Srinivaspur													
191	Kurumakalapalli	621579	0	0	0	0	0	0	0	Yes	No	Yes	Yes
192	Gandlapalli	621580	Un-inhabited										
193	Kanagamakalapalli	621581	0	0	0	0	0	0	0	Yes	No	Yes	Yes
194	Pillakunte	621582	0	0	0	0	0	0	0	Yes	No	Yes	Yes
195	Chakarlapalli	621583	0	0	0	0	0	0	0	Yes	No	No	Yes
196	Arikunte	621584	0	0	0	0	0	0	0	Yes	No	Yes	Yes
197	Maniganahalli	621585	0	0	0	0	0	0	0	Yes	No	Yes	Yes
198	Kothur	621586	0	0	0	0	0	0	0	Yes	No	Yes	Yes
199	Inimakalapalli	621587	Un-inhabited										
200	Kummakunte	621588	0	0	0	0	0	0	0	Yes	Yes	Yes	Yes
201	Byapalli	621589	0	0	0	0	0	0	0	Yes	No	Yes	Yes
202	Kambalapalli	621590	0	0	0	0	0	0	0	Yes	No	Yes	Yes
203	Yachanapalli	621591	0	0	0	0	0	0	0	Yes	No	Yes	Yes
204	Nilaturu	621592	0	0	0	0	0	0	0	Yes	No	Yes	Yes
205	Nagedepalli	621593	0	0	0	0	0	0	0	Yes	Yes	Yes	Yes
206	Thimmasandra (R)	621594	0	0	0	0	0	0	0	Yes	No	Yes	Yes
207	Kaniganapalli	621595	0	0	0	0	0	0	0	Yes	No	Yes	Yes
208	Doddapalli	621596	0	0	0	0	0	0	0	Yes	No	Yes	Yes
209	Ronur	621597	0	0	0	0	0	1	0	Yes	No	Yes	Yes
210	Dimbala	621598	0	0	0	0	0	0	0	Yes	No	Yes	Yes
211	Champalli	621599	0	0	0	0	0	0	0	Yes	No	Yes	Yes

Village Directory
Land use(as in 2009)

Location CodeNo:-581

Availability of drinking water - (Yes / No) Availability of toilet & others (Yes / No) Communication and transport facilities (If amenities available code -Yes is given except for Village Pin Code ,If not available within the village , the distance range code viz; a for < 5 Kms, b for 5- 10 Kms and c for 10+ kms of nearest place where facility is available is given).

Spring	River / Canal	Tank / Pond / Lake	Others	Community toilet including bath.	Community toilet excluding bath.	Rural sanitary mart or sanitary hardware outlet available near the village.	Community bio- gas or recycle of waste for productive use.	Post office(PO)	Sub post office (SPO)	Post & Telegraph office (P&TO)	Village Pin Code	Telephones (Land lines)	Public call office (PCO)	Mobile phone coverage	Location code no.
43	44	45	46	47	48	49	50	51	52	53	54	55	56	57	3

Location Code: 0158

No	No	No	No	No	No	No	No	b	a	b	563146	b	b	a	621579
Un-inhabited															
No	No	No	No	No	No	No	No	b	a	b	563135	Yes	Yes	Yes	621581
No	No	No	No	No	No	No	No	b	a	b	563135	Yes	b	a	621582
No	No	No	No	No	No	No	No	b	a	b	563135	Yes	b	a	621583
No	No	No	No	No	No	No	No	b	a	b	563135	Yes	b	a	621584
No	No	No	No	No	No	No	No	b	Yes	b	563121	Yes	b	a	621585
No	No	No	No	No	No	No	No	b	a	b	563121	Yes	b	a	621586
Un-inhabited															
No	No	No	No	No	Yes	No	No	a	Yes	a	563135	Yes	a	a	621588
No	No	No	No	No	No	No	No	b	b	b	563161	Yes	b	a	621589
No	No	No	No	No	No	No	No	b	b	b	563135	Yes	b	a	621590
No	No	No	No	No	No	No	No	a	b	b	563135	Yes	Yes	a	621591
No	No	No	No	No	No	No	No	b	b	b	563138	Yes	b	Yes	621592
No	No	No	No	No	No	No	No	a	a	a	563135	Yes	a	a	621593
No	No	No	No	No	No	No	No	b	Yes	b	563135	Yes	b	a	621594
No	No	No	No	No	No	No	No	b	a	b	563135	Yes	b	a	621595
No	No	Yes	No	No	No	No	No	a	a	b	563135	Yes	a	Yes	621596
No	No	Yes	No	No	No	No	No	Yes	Yes	b	563135	Yes	Yes	Yes	621597
No	No	No	No	No	No	No	No	c	a	c	563135	Yes	Yes	a	621598
No	No	No	No	No	No	No	No	c	b	c	563135	Yes	Yes	a	621599

Communication and transport facilities (If amenities available code -Yes is given except for Village Pin Code ,If not available within the village , the distance range code viz; a for < 5 Kms, b for 5-10 Kms and c for 10+ kms of nearest place where facility is available is given).

Sl. No	Name of the village	Location code no.	Internet cafes/ Common service centre (CSC)	Private courier facility	Bus service (Public & Private)	Railway stations	Auto/Modified Autos	Taxis and Vans	Tractors	Cycle-pulled rickshaws(Manual & Machine driven)	Carts driven by animals	Sea /River ferry service
1	2	3	58	59	60	61	62	63	64	65	66	67
Name of CD Block: Srinivaspur												
191	Kurumakalapalli	621579	c	c	b	c	b	c	c	c	b	c
192	Gandlapalli	621580	Un-inhabited									
193	Kanagamakalapalli	621581	c	c	Yes	b	Yes	Yes	Yes	Yes	Yes	c
194	Pillakunte	621582	c	c	Yes	b	b	c	b	c	b	c
195	Chakarlapalli	621583	b	b	Yes	c	b	Yes	Yes	b	Yes	c
196	Arikunte	621584	b	b	Yes	c	b	b	Yes	b	Yes	c
197	Maniganahalli	621585	b	b	Yes	b	b	b	Yes	b	Yes	c
198	Kothur	621586	b	b	Yes	b	b	Yes	Yes	b	Yes	c
199	Inimakalapalli	621587	Un-inhabited									
200	Kummakunte	621588	a	a	a	a	a	a	Yes	Yes	a	c
201	Byapalli	621589	b	b	Yes	a	a	b	a	b	a	c
202	Kambalapalli	621590	b	b	Yes	a	b	b	b	b	b	c
203	Yachanapalli	621591	c	c	Yes	b	Yes	c	Yes	c	Yes	c
204	Nilaturu	621592	b	b	Yes	b	Yes	b	b	b	b	c
205	Nagedepalli	621593	a	a	Yes	b	Yes	a	Yes	Yes	Yes	c
206	Thimmasandra (R)	621594	b	b	a	c	b	b	b	b	b	c
207	Kaniganapalli	621595	b	b	a	c	b	b	b	b	b	c
208	Doddapalli	621596	b	b	Yes	c	Yes	b	Yes	b	Yes	c
209	Ronur	621597	b	b	Yes	b	Yes	b	Yes	b	Yes	c
210	Dimbala	621598	c	c	Yes	c	b	Yes	Yes	c	Yes	c
211	Champalli	621599	c	c	Yes	b	b	c	Yes	c	b	c

Village Directory
Land use(as in 2009)

Location CodeNo:-581

Village connected to highways,village roads, banks & credit societies (If amenities available code -Yes is given, If not available within the village , the distance range code viz; a for < 5 Kms, b for 5-10 Kms and c for 10+ kms of nearest place where facility is available is given).

Availability of miscellaneous facilities (If amenities available code -Yes is given, If not available within the village , the distance range code viz; a for < 5 Kms, b for 5-10 Kms and c for 10+ kms of nearest place where facility is available is given).

Connected to national highway(NH)	Connected to state highway(SH)	Connected to major district road (MDR)	Connected to others district road	Pucca roads	Kutchcha roads	Water bounded macadam(WBM) roads	Navigable waterway (river/canal)(NW)	Footpaths (FP)	Commercial & Co-operative Banks	ATM	Agricultural Credit Societies	Self-Help Group (SHG)	Public distribution system (PDS) shop	Mandis / Regular market	Weekly Haat	Location code no.
68	69	70	71	72	73	74	75	76	77	78	79	80	81	82	83	3
c	Yes	c	Yes	Yes	Yes	b	c	Yes	b	b	c	Yes	a	b	b	621579
Un-inhabited																
b	c	c	c	Yes	Yes	Yes	c	Yes	b	b	b	Yes	a	b	b	621581
b	c	c	Yes	Yes	Yes	Yes	c	Yes	b	b	b	Yes	a	b	a	621582
b	b	b	b	Yes	Yes	b	c	Yes	b	b	b	Yes	a	b	a	621583
c	b	b	b	Yes	Yes	a	c	Yes	b	b	a	Yes	a	b	b	621584
b	b	b	b	Yes	Yes	b	c	Yes	b	b	Yes	Yes	a	b	a	621585
c	b	b	b	Yes	Yes	b	c	Yes	b	b	a	Yes	b	b	b	621586
Un-inhabited																
c	Yes	a	a	Yes	Yes	b	c	Yes	a	a	a	Yes	a	a	a	621588
c	Yes	b	b	Yes	Yes	b	c	Yes	b	b	b	Yes	a	b	b	621589
c	Yes	b	b	Yes	Yes	b	c	Yes	b	b	b	Yes	a	b	b	621590
c	Yes	c	c	Yes	Yes	Yes	c	Yes	b	b	b	Yes	a	b	b	621591
c	Yes	b	b	Yes	Yes	b	c	Yes	b	b	b	Yes	a	b	b	621592
c	Yes	a	a	Yes	Yes	a	c	Yes	a	a	a	Yes	a	a	b	621593
c	Yes	b	b	Yes	Yes	b	c	Yes	b	b	b	Yes	a	b	b	621594
c	Yes	b	b	Yes	Yes	b	c	Yes	b	b	a	Yes	a	b	a	621595
c	Yes	b	Yes	Yes	Yes	b	c	Yes	a	b	a	Yes	a	b	a	621596
c	b	b	Yes	Yes	Yes	b	c	Yes	Yes	Yes	Yes	Yes	Yes	b	Yes	621597
c	c	c	c	Yes	Yes	b	c	Yes	a	c	a	Yes	a	c	a	621598
c	c	c	c	Yes	Yes	b	c	Yes	b	c	Yes	Yes	a	b	a	621599

Location Code: 0158

Availability of miscellaneous facilities (If amenities available code -Yes is given, If not available within the village , the distance range code viz; a for < 5 Kms, b for 5-10 Kms and c for 10+ kms of nearest place where facility is available is given).

Sl. No	Name of the village	Location code no.	Agricultural marketing society	Integrated Child Development Scheme (Nutritional Centres)	Anganwadi Centre (Nutritional Centres)	Others (Nutritional Centres)	ASHA (Accredited Social Health Activist)	Community centre with/without TV	Sports Field,	Sports Club / Recreation Centre	Cinema / Video Hall	Public Library	Public Reading Room	Newspaper Supply	Assembly Polling station	Birth & Death Registration Office
1	2	3	84	85	86	87	88	89	90	91	92	93	94	95	96	97
Name of CD Block: Srinivasapur																
191	Kurumakalapalli	621579	b	b	b	b	b	b	b	b	b	b	b	Yes	a	Yes
192	Gandlapalli	621580	Un-inhabited													
193	Kanagamakalapalli	621581	b	a	a	a	b	a	b	b	b	b	b	Yes	a	Yes
194	Pillakunte	621582	b	a	a	Yes	a	a	b	Yes	b	b	b	Yes	a	Yes
195	Chakarlapalli	621583	b	a	a	Yes	b	a	b	b	b	b	b	a	a	Yes
196	Arikunte	621584	a	Yes	Yes	a	b	Yes	b	b	b	Yes	Yes	Yes	Yes	Yes
197	Maniganahalli	621585	b	Yes	Yes	b	b	a	b	b	b	b	b	Yes	Yes	Yes
198	Kothur	621586	b	a	a	b	b	b	b	b	b	b	b	a	a	Yes
199	Inimakalapalli	621587	Un-inhabited													
200	Kummakunte	621588	a	Yes	Yes	a	b	a	b	b	a	b	b	Yes	a	Yes
201	Byapalli	621589	b	Yes	Yes	b	b	a	b	b	b	b	b	Yes	Yes	Yes
202	Kambalapalli	621590	b	Yes	Yes	a	a	a	b	b	b	b	b	a	Yes	Yes
203	Yachanapalli	621591	b	Yes	Yes	Yes	a	Yes	b	a	b	b	b	Yes	Yes	Yes
204	Nilaturu	621592	b	Yes	Yes	a	a	a	b	b	b	b	b	Yes	Yes	Yes
205	Nagedepalli	621593	a	Yes	Yes	a	a	a	b	a	a	b	b	Yes	Yes	Yes
206	Thimmasandra (R)	621594	b	Yes	Yes	a	a	b	b	b	b	a	a	Yes	Yes	Yes
207	Kaniganapalli	621595	b	b	b	Yes	a	b	b	b	b	a	a	a	a	Yes
208	Doddapalli	621596	b	a	a	a	a	a	b	b	b	a	a	Yes	a	Yes
209	Ronur	621597	b	Yes	Yes	Yes	Yes	Yes	b	b	b	Yes	Yes	Yes	Yes	Yes
210	Dimbala	621598	c	Yes	Yes	a	a	Yes	b	c	c	a	a	Yes	Yes	Yes
211	Champalli	621599	c	Yes	Yes	a	a	a	b	c	c	a	a	Yes	Yes	Yes

Availability of electricity (Yes/No)				Land Use								
				Nearest Town	Area under different types of land use (in hectares rounded up to one decimal place)							
Power Supply for Domestic Use (ED)	Power Supply for Agricultural Use (EAG)	Power Supply for Commercial Use (EC)	Power Supply for All Uses (EA)	Name	Distance range code i.e. a for < 5 Kms, b for 5-10 Kms and c for 10+ kms .	Forests	Area under Non-agricultural Uses	Barren and Un-cultivable land	Permanent Pastures and Other Grazing Lands	Land Under Miscellaneous Tree Crops etc.	Culturable Waste Land	Location code no.
98	99	100	101	102	103	104	105	106	107	108	109	3
Location Code:0158												
No	No	No	Yes	Srinivaspur	c	0	0	0	0	0	0	621579
Un-inhabited						0	0	0	0	0	0	621580
No	No	No	Yes	Srinivaspur	c	0	0	0	0	0	10	621581
No	No	No	Yes	Srinivaspur	c	0	0.1	0	0	0	0	621582
No	No	No	Yes	Srinivaspur	b	0	118.1	0	0	0	0	621583
No	No	No	Yes	Srinivaspur	b	0	50	0	0	1.6	0	621584
No	No	No	Yes	Srinivaspur	b	179.4	253.9	0	0	0	0	621585
No	No	No	Yes	Srinivaspur	b	0	77.8	0	0	0	2.1	621586
Un-inhabited						0	0	0	0	0	0	621587
No	No	No	Yes	Srinivaspur	a	0	10	4.3	4.1	2.8	2.6	621588
No	No	No	Yes	Srinivaspur	b	0	0	0	0	20.2	0	621589
No	No	No	Yes	Srinivaspur	b	0	0	0	24.3	50.8	30	621590
No	No	No	Yes	Srinivaspur	c	0	5.2	0	0	0	0	621591
No	No	No	Yes	Srinivaspur	b	0	0	70	77.4	39.7	60	621592
No	No	No	Yes	Srinivaspur	a	0	8.3	2.2	3.3	1.6	6.6	621593
No	No	No	Yes	Srinivaspur	b	0	28.5	0	49.4	0	5	621594
No	No	No	Yes	Srinivaspur	b	0	16.3	0	0	10.1	12.1	621595
No	No	No	Yes	Srinivaspur	b	0	0	3.7	23.8	4.4	0	621596
No	No	No	Yes	Srinivaspur	b	0	15.6	24.3	12	13.9	24.3	621597
No	No	No	Yes	Srinivaspur	c	0	4.1	5.7	3.8	12.7	39.9	621598
No	No	No	Yes	Srinivaspur	c	0	4.1	4.9	3.3	72.6	36.3	621599

			Land Use					Area irrigated by source (in hectare).				
			Area under different types of land use (in hectares rounded up to one decimal place)									
Sl. No	Name of the village	Location code no.	Fallow lands other than current fallows	Current Fallows	Net Area Sown	Total Irrigated Land Area	Total Un-irrigated Land Area	Canals (C)	Wells/Tube-wells(W/TW)	Tanks/Lakes(T/L)	Water Falls(WF)	Others(O)
1	2	3	110	111	112	113	114	115	116	117	118	119
Name of CD Block: Srinivaspur												
191	Kurumakalapalli	621579	0	0	45.6	45.6	0	0	20.2	20.3	0	5
192	Gandlapalli	621580	0	0	0	0	0	0	0	0	0	0
193	Kanagamakalapalli	621581	0	0	116.7	106.3	10.4	0	76.3	30	0	0
194	Pillakunte	621582	0	0	103.3	63.5	39.8	0	36.4	27.1	0	0
195	Chakarlapalli	621583	0	0	123.5	41.7	81.8	0	25.5	16.2	0	0
196	Arikunte	621584	0	0	96.1	18.6	77.5	0	0	18.6	0	0
197	Maniganahalli	621585	0	0	128.9	64.5	64.5	0	35.2	29.2	0	0
198	Kothur	621586	0	0	107.4	37.7	69.7	0	0	37.7	0	0
199	Inimakalapalli	621587	0	0	0	0	0	0	0	0	0	0
200	Kummakunte	621588	9.3	34.9	130.8	59	71.8	0	31.1	27.9	0	0
201	Byapalli	621589	0	10.1	83	58.7	24.3	0	48.6	10.1	0	0
202	Kambalapalli	621590	0	0	252.2	0	252.2	0	0	0	0	0
203	Yachanapalli	621591	0	200	104.8	83	21.8	0	46.5	36.4	0	0
204	Nilaturu	621592	20.2	0	40.5	10.1	30.4	0	0	6.1	4	0
205	Nagedepalli	621593	2.5	3.5	153.6	57.6	96	0	19	38.5	0	0
206	Thimmasandra (R)	621594	0	0	332.4	226.4	106	0	13.8	9	0	203.7
207	Kaniganapalli	621595	0	0	130.4	96	34.4	0	6.1	2	0	87.9
208	Doddapalli	621596	3.2	8.1	127.8	28	99.8	0	12.1	15.9	0	0
209	Ronur	621597	13.4	11.3	124	43.7	80.3	0	24.3	19.4	0	0
210	Dimbala	621598	0	92	98.8	49.3	49.6	0	34.1	15.2	0	0
211	Champalli	621599	8.2	97.6	99.5	23.9	75.6	0	16.7	7.2	0	0

Name of three most important commodities manufactured

First 120	Second 121	Third 122	Name of the village 2	Location code no. 3
Location Code:0158				
-	-	-	Kurumakalapalli	621579
	Un-inhabited		Gandlapalli	621580
-	-	-	Kanagamakalapalli	621581
-	-	-	Pillakunte	621582
-	-	-	Chakarlappalli	621583
-	-	-	Arikunte	621584
-	-	-	Maniganahalli	621585
-	-	-	Kothur	621586
	Un-inhabited		Inimakalapalli	621587
-	-	-	Kummakunte	621588
-	-	-	Byapalli	621589
-	-	-	Kambalapalli	621590
-	-	-	Yachanapalli	621591
-	-	-	Nilaturu	621592
-	-	-	Nagedepalli	621593
-	-	-	Thimmasandra (R)	621594
-	-	-	Kaniganapalli	621595
-	-	-	Doddapalli	621596
-	-	-	Ronur	621597
-	-	-	Dimbala	621598
-	-	-	Chappalli	621599

Sl. No	Name of the village	Location code no.	Total area of the village (in hectares rounded up to one decimal place)	Total population (2011 census)	Number of households (2011 census)	Number of educational amenities available. (If not available within the village , the distance range code viz; a for < 5 Kms, b for 5-10 Kms and c for 10+ kms of nearest place where facility is available is given).								
						Pre-Primary school (PP)	Primary school (P)	Middle school (M)	Secondary School (S)	Senior Secondary school (SS)	Degree college of arts science & commerce (ASC)	Engineering college(EC)	Medical college (MC)	Management institute (MI)
1	2	3	4	5	6	7	8	9	10	11	12	13	14	15
Name of CD Block: Srinivaspur														
212	Kotraguli	621600	212.9	615	112	b	1	2	c	c	c	c	c	c
213	Thamepalli	621601	71.3	0	0						Un-inhabited			
214	Devalapalli	621602	279.4	864	188	a	2	2	c	c	c	c	a	c
215	Devasandra (K.G.)	621603	99.6	0	0						Un-inhabited			
216	Hodali	621604	822.3	1287	274	b	1	1	b	b	b	c	c	c
217	Chokkanapalli	621605	242.8	347	60	b	2	a	b	c	c	c	c	c
218	Imarakunte	621606	205.7	1040	215	b	2	2	b	b	c	c	c	c
219	Dasara Thimmanahalli	621607	448.4	742	142	b	2	2	c	c	c	c	c	c
220	Gopalapura	621608	209.1	308	63	b	2	2	c	c	c	c	a	c
221	Veerthimmanahalli	621609	218.7	186	30	b	2	b	b	c	c	c	c	c
222	Doddaraguladinne	621610	72.7	0	0						Un-inhabited			
223	Apparasanahalli	621611	78.5	12	2	b	a	b	c	c	c	c	c	c
224	Ramapura	621612	36.4	3	1	b	b	a	c	c	c	c	c	c
225	Somayajilapalli	621613	319.6	1326	315	1	1	3	2	c	c	c	c	c
226	Ojalapalli	621614	56.7	1104	206	b	1	1	a	c	c	c	c	c
227	Raghunathapura	621615	176.5	2	1	b	b	b	b	c	c	c	c	c
228	Channaiahgaripalli	621616	285.4	617	127	b	2	2	a	a	c	c	c	c
229	Matakansandra	621617	353.7	611	116	b	1	2	2	b	c	a	c	c
230	Rajagundlapalli	621618	353	945	196	b	2	b	a	c	c	c	a	c
231	Alambagiri	621619	386.2	679	137	1	1	1	a	a	b	c	a	c
232	J.Thimmasandra	621620	555.4	1607	332	b	2	1	1	2	a	c	c	c

Number of educational amenities available.
(If not available within the village , the distance range code viz; a for < 5 Kms, b for 5-10 Kms and c for 10+ kms of nearest place where facility is available is given).

Number of Medical Amenities available. (If not available within the village , the distance range code viz; a for < 5 Kms, b for 5-10 Kms and c for 10+ kms of nearest place where facility is available is given).

Polytechnic (Pt)	Vocational training school /ITI	Non-formal training centre (NFTC)	Special school for disabled (SSD)	Others (specify)	Community health centre (CHC)	Primary health centre (PHC)	Primary health sub centre (PHS)	Maternity and child welfare centre (MCW)	T.B. clinic (TBC)	Hospital-allopathic (HA)	Hospital-alternative medicine (HO)	Dispensary (D)	Veterinary hospital (VH)	Mobile health clinic(MHC)	Family welfare centre (FWC)	Location code no.
16	17	18	19	20	21	22	23	24	25	26	27	28	29	30	31	3
																Location Code:0158
c	c	c	c	c	c	a	a	a	a	c	a	c	a	c	a	621600
																621601
																621602
																621603
b	b	b	b	b	b	b	b	b	b	b	c	b	b	b	b	621604
c	c	c	c	c	c	b	b	b	b	c	c	c	b	c	b	621605
c	c	c	b	b	c	b	b	b	b	b	b	c	c	c	b	621606
c	c	c	c	c	c	c	b	c	c	c	c	c	c	c	b	621607
c	c	c	c	c	c	c	b	c	c	c	c	c	a	c	b	621608
c	c	c	c	c	c	c	b	c	c	c	c	c	c	c	b	621609
																621610
c	c	c	c		c	c	b	c	c	c	c	c	b	c	b	621611
c	c	c	c		c	c	b	c	c	c	c	c	b	c	b	621612
c	c	c	c	c	c	1	b	1	1	c	c	1	1	c	b	621613
c	c	c	c	c	a	a	a	a	a	c	c	c	a	c	a	621614
c	c	c	c		c	a	a	a	a	a	c	a	a	c	a	621615
c	c	c	c	c	c	a	a	a	a	a	c	a	a	c	a	621616
c	c	c	c	c	c	b	b	b	b	c	c	b	a	c	b	621617
c	c	c	c	c	b	b	b	b	b	b	b	b	1	c	b	621618
b	b	b	a	a	b	a	a	a	a	a	a	a	a	a	a	621619
a	a	a	c	c	a	c	b	c	c	a	c	a	a	c	b	621620

Sl. No	Name of the village	Location code no.	Number of Non-Government Medical Amenities available.							Availability of drinking water - (Yes / No)			
			Charitable non Govt. hospital/Nursing home.	Medical practitioner with MBBS Degree	Medical practitioner with other degree	Medical practitioner with no degree	Traditional practitioner and faith healer.	Medicine Shop	Others	Tap water (Treated/Untreated)	Well water (Covered / Uncovered well)	Hand Pump	Tube wells / Bore well
1	2	3	32	33	34	35	36	37	38	39	40	41	42
Name of CD Block: Srinivaspur													
212	Kotraguli	621600	0	0	0	0	0	0	0	Yes	No	Yes	Yes
213	Thamepalli	621601	Un-inhabited										
214	Devalapalli	621602	0	0	0	0	0	0	0	Yes	No	Yes	No
215	Devasandra (K.G.)	621603	Un-inhabited										
216	Hodali	621604	0	0	1	0	0	0	0	Yes	No	Yes	No
217	Chokkanapalli	621605	0	0	0	0	0	0	0	Yes	No	Yes	No
218	Imarakunte	621606	0	0	1	0	0	0	0	Yes	No	Yes	Yes
219	Dasara Thimmanahalli	621607	0	0	0	0	0	0	0	Yes	No	Yes	No
220	Gopalapura	621608	0	0	0	0	0	0	0	Yes	No	Yes	No
221	Veerthimmanahalli	621609	0	0	0	0	0	0	0	Yes	No	Yes	No
222	Doddaraguladinne	621610	Un-inhabited										
223	Apparasanahalli	621611	0	0	0	0	0	0	0	No	No	No	Yes
224	Ramapura	621612	0	0	0	0	0	0	0	No	No	No	No
225	Somayajilapalli	621613	0	0	1	0	0	2	0	Yes	No	Yes	No
226	Ojalapalli	621614	0	0	1	0	0	0	0	Yes	No	Yes	No
227	Raghunathapura	621615	0	0	0	0	0	0	0	No	No	No	Yes
228	Channaiahgaripalli	621616	0	0	0	0	0	0	0	Yes	Yes	Yes	Yes
229	Matakansandra	621617	0	0	0	0	0	0	0	Yes	Yes	Yes	Yes
230	Rajagundlapalli	621618	0	0	0	0	0	0	0	Yes	Yes	Yes	Yes
231	Alambagiri	621619	0	0	0	0	0	0	0	Yes	No	Yes	No
232	J.Thimmasandra	621620	0	0	1	0	0	0	0	Yes	No	Yes	Yes

Village Directory
Land use(as in 2009)

Location CodeNo:-581

Availability of drinking water - (Yes / No)		Availability of toilet & others (Yes / No)		Communication and transport facilities (If amenities available code -Yes is given except for Village Pin Code ,If not available within the village , the distance range code viz; a for < 5 Kms, b for 5- 10 Kms and c for 10+ kms of nearest place where facility is available is given).												
Spring	River / Canal	Tank / Pond / Lake	Others	Community toilet including bath.	Community toilet excluding bath.	Rural sanitary mart or sanitary hardware outlet available near the village.	Community bio- gas or recycle of waste for productive use.	Post office(PO)	Sub post office (SPO)	Post & Telegraph office (P&TO)	Village Pin Code	Telephones (Land lines)	Public call office (PCO)	Mobile phone coverage	Location code no.	
43	44	45	46	47	48	49	50	51	52	53	54	55	56	57	3	
Location Code: 0158																
No	No	No	No	No	No	No	No	c	a	c	563138	Yes	Yes	a	621600	
															Un-inhabited	621601
No	No	No	No	No	No	No	No	c	Yes	c	563138	Yes	b	a	621602	
															Un-inhabited	621603
No	No	No	No	No	No	No	No	a	a	b	563138	Yes	b	a	621604	
No	No	No	No	No	No	No	No	c	a	a	563138	Yes	Yes	a	621605	
No	No	No	No	No	No	No	No	c	Yes	c	563138	Yes	a	a	621606	
No	No	No	No	No	No	No	No	c	a	c	563138	Yes	b	a	621607	
No	No	No	No	No	No	No	No	c	Yes	c	563138	Yes	b	a	621608	
No	No	No	No	No	No	No	No	c	a	c	563138	b	b	a	621609	
															Un-inhabited	621610
No	No	No	No	No	No	No	No	c	a	c	563138	Yes	b	a	621611	
No	No	No	Yes	No	No	No	No	c	a	c	563125	Yes	b	a	621612	
No	No	No	No	No	No	No	No	Yes	Yes	c	563138	Yes	Yes	Yes	621613	
No	No	No	No	No	No	No	No	a	a	a	563138	Yes	Yes	Yes	621614	
No	No	No	No	No	No	No	No	a	a	a	563138	Yes	Yes	Yes	621615	
No	No	Yes	No	No	No	No	No	a	a	a	563138	Yes	a	a	621616	
No	No	Yes	No	No	No	No	No	c	Yes	c	563131	Yes	b	a	621617	
No	No	No	No	No	No	No	No	c	a	c	563131	Yes	b	a	621618	
No	No	No	No	No	No	No	No	b	b	c	563125	Yes	Yes	a	621619	
No	No	No	No	No	No	No	No	a	Yes	c	563135	Yes	b	Yes	621620	

Communication and transport facilities (If amenities available code -Yes is given except for Village Pin Code ,If not available within the village , the distance range code viz; a for < 5 Kms, b for 5-10 Kms and c for 10+ kms of nearest place where facility is available is given).

Sl. No	Name of the village	Location code no.	Internet cafes/ Common service centre (CSC)	Private courier facility	Bus service (Public & Private)	Railway stations	Auto/Modified Autos	Taxis and Vans	Tractors	Cycle-pulled rickshaws(Manual & Machine driven)	Carts driven by animals	Sea /River ferry service
1	2	3	58	59	60	61	62	63	64	65	66	67
Name of CD Block: Srinivaspur												
212	Kotraguli	621600	c	c	Yes	c	a	c	Yes	c	Yes	c
213	Thamepalli	621601								Un-inhabited		
214	Devalapalli	621602	c	c	Yes	c	b	c	c	c	b	c
215	Devasandra (K.G.)	621603								Un-inhabited		
216	Hodali	621604	b	b	Yes	c	b	b	b	b	b	c
217	Chokkanapalli	621605	c	c	Yes	c	c	c	a	c	b	c
218	Imarakunte	621606	c	c	Yes	c	b	c	c	c	b	c
219	Dasara Thimmanahalli	621607	c	c	Yes	c	b	c	c	c	b	c
220	Gopalapura	621608	c	c	a	c	b	c	c	c	b	c
221	Veerthimmanahalli	621609	c	c	Yes	c	b	c	c	c	b	c
222	Doddaraguladinne	621610								Un-inhabited		
223	Apparasanahalli	621611	c	c	a	c	b	c	b	c	b	c
224	Ramapura	621612	c	c	a	c	Yes	c	b	c	b	c
225	Somayajilapalli	621613	c	c	Yes	c	Yes	Yes	Yes	c	Yes	c
226	Ojalapalli	621614	c	c	Yes	c	Yes	Yes	Yes	c	Yes	c
227	Raghunathapura	621615	c	c	Yes	c	Yes	Yes	Yes	c	Yes	c
228	Channaiahgaripalli	621616	c	c	a	c	a	c	Yes	c	Yes	c
229	Matakansandra	621617	c	c	Yes	c	b	c	Yes	c	Yes	c
230	Rajagundlapalli	621618	c	c	Yes	c	b	c	Yes	c	Yes	c
231	Alambagiri	621619	b	b	Yes	c	b	Yes	Yes	Yes	Yes	c
232	J.Thimmasandra	621620	Yes	a	Yes	c	Yes	Yes	Yes	Yes	Yes	c

Village Directory
Land use(as in 2009)

Location CodeNo:-581

Village connected to highways,village roads, banks & credit societies (If amenities available code -Yes is given, If not available within the village , the distance range code viz; a for < 5 Kms, b for 5-10 Kms and c for 10+ kms of nearest place where facility is available is given).

Availability of miscellaneous facilities (If amenities available code -Yes is given, If not available within the village , the distance range code viz; a for < 5 Kms, b for 5-10 Kms and c for 10+ kms of nearest place where facility is available is given).

Connected to national highway(NH)	Connected to state highway(SH)	Connected to major district road (MDR)	Connected to others district road	Pucca roads	Kutchcha roads	Water bounded macadam(WBM) roads	Navigable waterway (river/canal)(NW)	Footpaths (FP)	Commercial & Co-operative Banks	ATM	Agricultural Credit Societies	Self-Help Group (SHG)	Public distribution system (PDS) shop	Mandis / Regular market	Weekly Haat	Location code no.
68	69	70	71	72	73	74	75	76	77	78	79	80	81	82	83	3
c	c	c	c	Yes	Yes	b	c	Yes	a	c	a	Yes	a	c	a	621600
Un-inhabited																
c	c	c	c	Yes	Yes	Yes	c	Yes	c	c	b	Yes	a	c	b	621602
Un-inhabited																
c	b	b	b	Yes	Yes	b	c	Yes	b	b	b	Yes	Yes	b	b	621604
c	c	c	c	Yes	Yes	Yes	c	Yes	c	c	c	Yes	a	c	b	621605
c	c	c	c	Yes	Yes	b	c	Yes	b	c	b	Yes	a	c	b	621606
c	c	c	c	Yes	Yes	b	c	Yes	c	c	a	Yes	a	c	b	621607
c	c	c	c	Yes	Yes	b	c	Yes	c	c	a	Yes	a	c	b	621608
c	c	c	c	Yes	Yes	b	c	Yes	b	c	a	Yes	a	c	b	621609
Un-inhabited																
c	c	c	Yes	Yes	Yes	b	c	Yes	a	c	a	a	a	c	b	621611
c	c	c	c	Yes	Yes	b	c	Yes	b	b	a	a	a	c	b	621612
c	c	Yes	Yes	Yes	Yes	a	c	Yes	Yes	c	Yes	Yes	Yes	c	b	621613
c	Yes	Yes	c	Yes	Yes	a	c	Yes	a	c	a	Yes	a	c	b	621614
a	c	Yes	c	Yes	Yes	a	c	Yes	b	b	a	a	a	c	b	621615
a	c	c	c	Yes	Yes	Yes	c	Yes	a	c	a	Yes	a	c	a	621616
c	c	c	c	Yes	Yes	Yes	c	Yes	b	c	b	Yes	a	c	b	621617
c	c	Yes	c	Yes	Yes	Yes	c	Yes	b	c	b	Yes	a	c	b	621618
c	b	Yes	Yes	Yes	Yes	b	c	Yes	b	b	b	Yes	a	a	a	621619
c	a	a	Yes	Yes	Yes	b	c	Yes	a	a	a	Yes	Yes	a	a	621620

Location Code: 0158

Availability of miscellaneous facilities (If amenities available code -Yes is given, If not available within the village , the distance range code viz; a for < 5 Kms, b for 5-10 Kms and c for 10+ kms of nearest place where facility is available is given).

Sl. No	Name of the village	Location code no.	Agricultural marketing society	Integrated Child Development Scheme (Nutritional Centres)	Anganwadi Centre (Nutritional Centres)	Others (Nutritional Centres)	ASHA (Accredited Social Health Activist)	Community centre with/without TV	Sports Field,	Sports Club / Recreation Centre	Cinema / Video Hall	Public Library	Public Reading Room	Newspaper Supply	Assembly Polling station	Birth & Death Registration Office
1	2	3	84	85	86	87	88	89	90	91	92	93	94	95	96	97
Name of CD Block: Srinivaspur																
212	Kotraguli	621600	c	Yes	Yes	Yes	a	a	b	c	c	a	a	Yes	Yes	Yes
213	Thamepalli	621601					Un-inhabited									
214	Devalapalli	621602	c	Yes	Yes	b	a	b	b	c	c	b	b	Yes	Yes	Yes
215	Devasandra (K.G.)	621603					Un-inhabited									
216	Hodali	621604	b	Yes	Yes	b	Yes	Yes	b	b	b	Yes	Yes	Yes	Yes	Yes
217	Chokkanapalli	621605	c	b	b	b	a	a	b	c	c	b	b	a	a	Yes
218	Imarakunte	621606	c	Yes	Yes	c	Yes	Yes	b	c	c	b	b	Yes	Yes	Yes
219	Dasara Thimmanahalli	621607	c	Yes	Yes	c	a	a	b	c	c	b	b	Yes	Yes	Yes
220	Gopalapura	621608	c	a	a	c	a	a	b	c	c	a	a	Yes	a	Yes
221	Veerthimmanahalli	621609	c	b	b	c	a	b	b	c	c	a	a	Yes	a	Yes
222	Doddaraguladinne	621610					Un-inhabited									
223	Apparasanahalli	621611	c	a	a	c	a	a	b	a	c	a	a	a	a	Yes
224	Ramapura	621612	b	a	a	c	a	a	b	a	c	a	a	a	a	Yes
225	Somayajilapalli	621613	b	Yes	Yes	c	Yes	Yes	b	a	c	Yes	Yes	Yes	Yes	Yes
226	Ojalapalli	621614	b	Yes	Yes	c	Yes	Yes	b	a	c	Yes	Yes	Yes	Yes	Yes
227	Raghunathapura	621615	a	a	a	c	a	a	b	a	c	a	a	a	a	Yes
228	Channaiahgaripalli	621616	a	Yes	Yes	c	a	a	b	c	c	a	a	Yes	Yes	Yes
229	Matakansandra	621617	b	Yes	Yes	c	a	a	b	c	c	a	a	Yes	Yes	Yes
230	Rajagundlapalli	621618	b	Yes	Yes	c	a	Yes	b	c	c	b	a	Yes	Yes	Yes
231	Alambagiri	621619	a	Yes	Yes	b	a	a	b	a	b	a	a	Yes	Yes	Yes
232	J.Thimmasandra	621620	a	Yes	Yes	a	Yes	Yes	b	a	a	Yes	Yes	Yes	Yes	Yes

Availability of electricity (Yes/No)				Land Use								
				Nearest Town	Area under different types of land use (in hectares rounded up to one decimal place)							
Power Supply for Domestic Use (ED)	Power Supply for Agricultural Use (EAG)	Power Supply for Commercial Use (EC)	Power Supply for All Uses (EA)	Name	Distance range code i.e. a for < 5 Kms, b for 5-10 Kms and c for 10+ kms .	Forests	Area under Non-agricultural Uses	Barren and Un-cultivable land	Permanent Pastures and Other Grazing Lands	Land Under Miscellaneous Tree Crops etc.	Culturable Waste Land	Location code no.
98	99	100	101	102	103	104	105	106	107	108	109	3
Location Code:0158												
No	No	No	Yes	Srinivaspur	c	0	4.4	15	3.9	65.1	23	621600
				Un-inhabited		0	0	0	0	0	0	621601
No	No	No	Yes	Srinivaspur	c	0	2.5	0	39.6	6.9	53.3	621602
				Un-inhabited		0	0	0	0	0	0	621603
No	No	No	Yes	Srinivaspur	b	0	0	0	163.8	8.2	5.1	621604
No	No	No	Yes	Srinivaspur	c	0	13.4	0	74.8	21	9.3	621605
No	No	No	Yes	Srinivaspur	c	0	0	0	80.9	20.2	3.3	621606
No	No	No	Yes	Srinivaspur	c	2.7	0	0	0	83	0	621607
No	No	No	Yes	Srinivaspur	c	0	0	0	0	0	5.5	621608
No	No	No	Yes	Srinivaspur	c	0	0	0	73.1	22.3	7.3	621609
				Un-inhabited		0	0	0	0	0	0	621610
No	No	No	Yes	Srinivaspur	c	8.1	0	0	0	21.1	0	621611
No	No	No	Yes	Srinivaspur	c	0	0	0	0	0	0	621612
No	No	No	Yes	Srinivaspur	c	13.1	0	0	12.6	0	0	621613
No	No	No	Yes	Srinivaspur	c	1.8	0	0	0	0.9	0	621614
No	No	No	Yes	Srinivaspur	c	15.4	0	0	18.6	18.9	0	621615
No	No	No	Yes	Srinivaspur	c	56.3	0	101.3	42.9	0	0	621616
No	No	No	Yes	Srinivaspur	c	38	58.8	0	40.5	41	0	621617
No	No	No	Yes	Punganur (Andhra	c	0	92.3	74.5	0	41.8	0	621618
No	No	No	Yes	Srinivaspur	b	26	30.1	17	13.4	8.6	6.2	621619
No	No	No	Yes	Srinivaspur	a	40.6	20.2	0	0	40.5	36.5	621620

Sl. No	Name of the village	Location code no.	Land Use					Area irrigated by source (in hectare).				
			Area under different types of land use (in hectares rounded up to one decimal place)									
			Fallow lands other than current fallows	Current Fallows	Net Area Sown	Total Irrigated Land Area	Total Un-irrigated Land Area	Canals (C)	Wells/Tube-wells(W/TW)	Tanks/Lakes(T/L)	Water Falls(WF)	Others(O)
1	2	3	110	111	112	113	114	115	116	117	118	119
Name of CD Block: Srinivaspur												
212	Kotraguli	621600	9	15.1	77.3	18.5	58.8	0	11.6	6.9	0	0
213	Thamepalli	621601	0	0	0	0	0	0	0	0	0	0
214	Devalapalli	621602	0	0	177.1	126.8	50.3	0	7.2	6.6	0	113
215	Devasandra (K.G.)	621603	0	0	0	0	0	0	0	0	0	0
216	Hodali	621604	0	0	645.2	422	223.3	0	56.5	32.8	0	332.7
217	Chokkanapalli	621605	0	0	124.2	39.2	85	0	22.7	16.6	0	0
218	Imarakunte	621606	0	0	101.3	32.4	69	0	18.2	14.2	0	0
219	Dasara Thimmanahalli	621607	0	0	362.7	215.3	147.4	0	17.6	16.4	0	181.4
220	Gopalapura	621608	0	0	203.7	41.8	161.9	0	32.4	9.4	0	0
221	Veerthimmanahalli	621609	0	0	116.1	42.1	74	0	34	8.1	0	0
222	Doddaraguladine	621610	0	0	0	0	0	0	0	0	0	0
223	Apparasanahalli	621611	0	0	49.3	7.6	41.8	0	0.5	7	0	0
224	Ramapura	621612	0	0	36.4	14.7	21.8	0	9.4	5.3	0	0
225	Somayajilapalli	621613	0	8.6	285.3	62.5	222.8	0	26.5	36	0	0
226	Ojalapalli	621614	0	0	54	26.9	27.2	0	11.9	15	0	0
227	Raghunathapura	621615	0	0	123.5	42.9	80.6	0	7.3	35.6	0	0
228	Channaiahgaripalli	621616	0	0	84.9	30.5	54.4	0	16.2	14.3	0	0
229	Matakansandra	621617	0	0	175.4	29.6	145.8	0	4	25.5	0	0
230	Rajagundlapalli	621618	0	0	144.4	42.8	101.6	0	20.7	22.2	0	0
231	Alambagiri	621619	25.1	47.6	212.1	39.4	172.7	0	38.4	1	0	0
232	J.Thimmasandra	621620	0	0	417.6	140.6	277	0	110.5	30.1	0	0

Name of three most important commodities manufactured

First	Second	Third	Name of the village	Location code no.
120	121	122	2	3
Location Code:0158				
-	-	-	Kotraguli	621600
-	Un-inhabited	-	Thamepalli	621601
-	-	-	Devalapalli	621602
-	Un-inhabited	-	Devasandra (K.G.)	621603
-	-	-	Hodali	621604
-	-	-	Chokkanapalli	621605
-	-	-	Imarakunte	621606
-	-	-	Dasara Thimmanahalli	621607
-	-	-	Gopalapura	621608
-	-	-	Veerthimmanahalli	621609
-	Un-inhabited	-	Doddaraguladinne	621610
-	-	-	Apparasanahalli	621611
-	-	-	Ramapura	621612
-	-	-	Somayajilapalli	621613
-	-	-	Ojalapalli	621614
-	-	-	Raghunathapura	621615
-	-	-	Channaiahgaripalli	621616
-	-	-	Matakansandra	621617
-	-	-	Rajagundlapalli	621618
-	-	-	Alambagiri	621619
-	-	-	J.Thimmasandra	621620

Sl. No	Name of the village	Location code no.	Total area of the village (in hectares rounded up to one decimal place)	Total population (2011 census)	Number of households (2011 census)	Number of educational amenities available. (If not available within the village , the distance range code viz; a for < 5 Kms, b for 5-10 Kms and c for 10+ kms of nearest place where facility is available is given).								
						Pre-Primary school (PP)	Primary school (P)	Middle school (M)	Secondary School (S)	Senior Secondary school (SS)	Degree college of arts science & commerce (ASC)	Engineering college(EC)	Medical college (MC)	Management institute (MI)
1	2	3	4	5	6	7	8	9	10	11	12	13	14	15
Name of CD Block: Srinivaspur														
233	Kiruvvara	621621	325.3	893	175	b	1	1	2	c	c	c	c	c
234	Alavatta	621622	494.8	1059	243	b	1	1	1	2	c	c	c	c
235	Thupalli	621623	54.5	242	56	b	1	1	a	c	c	c	c	c
236	Ramapura	621624	99.1	0	0						Un-inhabited			
237	Doddamaladoddi	621625	276.2	787	154	b	1	1	1	2	b	c	c	c
238	Sunnaguttapalli	621626	89.9	0	0						Un-inhabited			
239	Narasimhapura (K.G.)	621627	36	0	0						Un-inhabited			
240	Nallapalli (K)	621628	26	0	0						Un-inhabited			
241	Kollur	621629	456.2	1398	316	a	2	1	a	a	a	c	c	c
242	Kallur	621630	546.8	1050	231	a	1	1	a	a	a	c	a	c
243	Pathapalli	621631	83.9	298	58	1	2	2	4	b	b	c	c	c
244	Dwarasandra	621632	215.7	617	120	a	1	a	b	b	b	a	a	c
245	Chowdanahalli	621633	214.4	448	102	b	1	1	c	c	c	c	c	c
246	Settiahalli	621634	317	821	175	a	2	2	a	b	b	c	c	c
247	Aramakalahalli	621635	159.6	417	88	a	2	a	a	b	b	c	c	c
248	Siddanahalli	621636	90.4	0	0						Un-inhabited			
249	Sathandahalli	621637	151.4	425	108	b	2	a	b	b	b	c	c	c
250	Katara Muddalahalli	621638	128.6	419	92	b	1	b	b	b	b	c	c	c
251	Ganganahalli	621639	157.6	59	10	a	1	1	c	c	a	c	a	c
252	Peddachapali	621640	93.7	0	0						Un-inhabited			
253	Boyinachapalli	621641	168.1	587	137	a	b	b	c	c	a	c	a	c

Number of educational amenities available.
(If not available within the village , the distance range code viz; a for < 5 Kms, b for 5-10 Kms and c for 10+ kms of nearest place where facility is available is given).

Number of Medical Amenities available. (If not available within the village , the distance range code viz; a for < 5 Kms, b for 5-10 Kms and c for 10+ kms of nearest place where facility is available is given).

Polytechnic (Pt)	Vocational training school /ITI	Non-formal training centre (NFTC)	Special school for disabled (SSD)	Others (specify)	Community health centre (CHC)	Primary health centre (PHC)	Primary health sub centre (PHS)	Maternity and child welfare centre (MCW)	T.B. clinic (TBC)	Hospital-allopathic (HA)	Hospital-alternative medicine (HO)	Dispensary (D)	Veterinary hospital (VH)	Mobile health clinic(MHC)	Family welfare centre (FWC)	Location code no.
16	17	18	19	20	21	22	23	24	25	26	27	28	29	30	31	3
Location Code:0158																
c	c	c	c	c	c	c	a	c	c	c	c	c	c	c	a	621621
c	c	c	c	c	c	c	l	c	c	c	c	c	l	c	l	621622
c	c	c	c	c	c	c	a	c	c	c	c	c	a	c	a	621623
																621624
Un-inhabited																
b	b	b	b	b	b	b	b	b	b	b	c	b	b	b	b	621625
																621626
Un-inhabited																
																621627
Un-inhabited																
																621628
a	a	a	a	a	a	a	a	a	a	a	a	a	a	c	a	621629
a	a	a	a		a	a	a	a	a	a	a	a	a	a	a	621630
b	b	b	b	b	b	b	b	b	b	b	b	b	l	b	b	621631
b	b	b	b	b	b	b	l	b	b	b	b	b	b	b	l	621632
c	c	c	c	c	c	b	b	b	b	c	c	c	b	b	b	621633
b	b	b	b	b	a	a	a	a	a	b	b	b	a	b	a	621634
b	b	b	b	b	a	a	a	a	a	b	b	b	b	a	a	621635
																621636
Un-inhabited																
b	b	b	b	b	b	b	b	b	b	b	c	b	a	b	b	621637
b	b	b	b	b	b	c	b	c	c	b	c	b	b	b	b	621638
a	a	a	a	a	a	a	a	a	a	a	c	a	a	a	a	621639
																621640
Un-inhabited																
a	a	a	a		a	c	b	c	c	a	c	a	a	c	b	621641

Sl. No	Name of the village	Location code no.	Number of Non-Government Medical Amenities available.							Availability of drinking water - (Yes / No)			
			Charitable non Govt. hospital/Nursing home.	Medical practitioner with MBBS Degree	Medical practitioner with other degree	Medical practitioner with no degree	Traditional practitioner and faith healer .	Medicine Shop	Others	Tap water (Treated/Untreated)	Well water (Covered / Uncovered well)	Hand Pump	Tube wells / Bore well
1	2	3	32	33	34	35	36	37	38	39	40	41	42
Name of CD Block: Srinivaspur													
233	Kiruvara	621621	0	0	0	0	0	0	0	Yes	No	Yes	Yes
234	Alavatta	621622	0	0	0	0	0	0	0	Yes	No	Yes	Yes
235	Thupalli	621623	0	0	0	0	0	0	0	Yes	No	No	Yes
236	Ramapura	621624								Un-inhabited			
237	Doddamaladoddi	621625	0	0	0	0	0	0	0	Yes	No	No	Yes
238	Sunnaguttapalli	621626								Un-inhabited			
239	Narasimhapura (K.G.)	621627								Un-inhabited			
240	Nallapalli (K)	621628								Un-inhabited			
241	Kollur	621629	0	0	1	0	0	0	0	Yes	Yes	Yes	Yes
242	Kallur	621630	0	0	1	0	0	0	0	Yes	No	Yes	Yes
243	Pathapalli	621631	0	0	0	0	0	0	0	Yes	No	Yes	Yes
244	Dwarasandra	621632	0	0	0	0	0	0	0	Yes	No	Yes	Yes
245	Chowdanahalli	621633	0	0	0	0	0	0	0	Yes	No	Yes	Yes
246	Settiahalli	621634	0	0	0	0	0	0	0	Yes	No	Yes	Yes
247	Aramakalahalli	621635	0	0	0	0	0	0	0	Yes	No	Yes	Yes
248	Siddanahalli	621636								Un-inhabited			
249	Sathandahalli	621637	0	0	0	0	0	0	0	Yes	No	Yes	Yes
250	Katara Muddalahalli	621638	0	0	0	0	0	0	0	Yes	No	Yes	Yes
251	Ganganahalli	621639	0	0	0	0	0	0	0	Yes	Yes	Yes	No
252	Peddachapali	621640								Un-inhabited			
253	Boyinachapalli	621641	0	0	0	0	0	0	0	No	No	No	No

Village Directory
Land use(as in 2009)

Location CodeNo:-581

Availability of drinking water - (Yes / No)		Availability of toilet & others (Yes / No)		Communication and transport facilities (If amenities available code -Yes is given except for Village Pin Code ,If not available within the village , the distance range code viz; a for < 5 Kms, b for 5- 10 Kms and c for 10+ kms of nearest place where facility is available is given).											
Spring	River / Canal	Tank / Pond / Lake	Others	Community toilet including bath.	Community toilet excluding bath.	Rural sanitary mart or sanitary hardware outlet available near the village.	Community bio- gas or recycle of waste for productive use.	Post office(PO)	Sub post office (SPO)	Post & Telegraph office (P&TO)	Village Pin Code	Telephones (Land lines)	Public call office (PCO)	Mobile phone coverage	Location code no.
43	44	45	46	47	48	49	50	51	52	53	54	55	56	57	3
Location Code: 0158															
No	No	No	No	No	No	No	No	c	Yes	c	563135	Yes	Yes	Yes	621621
No	No	No	No	No	No	No	No	c	Yes	c	563135	Yes	b	Yes	621622
No	No	No	No	No	Yes	No	No	c	a	c	563135	Yes	b	Yes	621623
															621624
															621625
No	No	No	No	No	No	No	No	b	a	b	563135	Yes	b	Yes	621625
															621626
															621627
															621628
No	No	No	No	No	No	No	No	a	a	a	563135	Yes	a	a	621629
No	No	No	No	No	No	No	No	a	Yes	b	563135	Yes	Yes	a	621630
No	No	No	No	No	No	No	No	a	Yes	b	563135	Yes	Yes	a	621631
No	No	No	No	No	No	No	No	b	Yes	b	563135	Yes	Yes	a	621632
No	No	No	No	No	No	No	No	a	a	b	563125	Yes	b	Yes	621633
No	No	Yes	No	No	No	No	No	b	a	a	563125	Yes	b	a	621634
No	No	Yes	No	No	No	No	No	b	a	a	563125	Yes	Yes	a	621635
															621636
No	No	No	No	No	No	No	No	b	a	b	563126	Yes	b	Yes	621637
No	No	No	No	No	No	No	No	a	Yes	c	563159	Yes	b	Yes	621638
No	No	No	No	No	No	No	Yes	a	a	c	563135	Yes	Yes	a	621639
															621640
No	No	No	Yes	No	No	No	No	a	a	c	563135	Yes	Yes	a	621641

Communication and transport facilities (If amenities available code -Yes is given except for Village Pin Code ,If not available within the village , the distance range code viz; a for < 5 Kms, b for 5-10 Kms and c for 10+ kms of nearest place where facility is available is given).

Sl. No	Name of the village	Location code no.	Internet cafes/ Common service centre (CSC)	Private courier facility	Bus service (Public & Private)	Railway stations	Auto/Modified Autos	Taxis and Vans	Tractors	Cycle-pulled rickshaws(Manual & Machine driven)	Carts driven by animals	Sea /River ferry service
1	2	3	58	59	60	61	62	63	64	65	66	67
Name of CD Block: Srinivaspur												
233	Kiruvara	621621	c	c	Yes	c	a	c	Yes	Yes	Yes	c
234	Alavatta	621622	Yes	c	Yes	c	Yes	Yes	Yes	Yes	Yes	c
235	Thupalli	621623	c	c	Yes	c	Yes	c	Yes	Yes	Yes	c
236	Ramapura	621624					Un-inhabited					
237	Doddamaladoddi	621625	b	b	Yes	a	Yes	Yes	Yes	Yes	Yes	c
238	Sunnaguttapalli	621626					Un-inhabited					
239	Narasimhapura (K.G.)	621627					Un-inhabited					
240	Nallapalli (K)	621628					Un-inhabited					
241	Kollur	621629	a	Yes	Yes	c	Yes	Yes	Yes	Yes	Yes	c
242	Kallur	621630	a	Yes	Yes	c	a	a	Yes	a	Yes	c
243	Pathapalli	621631	b	b	Yes	c	b	b	b	b	Yes	c
244	Dwarasandra	621632	b	b	Yes	c	b	b	Yes	b	Yes	c
245	Chowdanahalli	621633	c	c	Yes	c	Yes	Yes	Yes	Yes	Yes	c
246	Settiahalli	621634	b	b	Yes	b	Yes	b	Yes	Yes	Yes	c
247	Aramakalahalli	621635	b	b	Yes	b	b	b	Yes	Yes	Yes	c
248	Siddanahalli	621636					Un-inhabited					
249	Sathandahalli	621637	b	b	Yes	b	b	Yes	Yes	Yes	Yes	c
250	Katara Muddalahalli	621638	b	b	Yes	b	b	Yes	Yes	Yes	Yes	c
251	Ganganahalli	621639	a	a	Yes	c	b	a	Yes	a	Yes	c
252	Peddachapalli	621640					Un-inhabited					
253	Boyinachapalli	621641	a	a	a	c	b	a	Yes	a	Yes	c

Village Directory
Land use(as in 2009)

Location CodeNo:-581

Village connected to highways,village roads, banks & credit societies (If amenities available code -Yes is given, If not available within the village , the distance range code viz; a for < 5 Kms, b for 5-10 Kms and c for 10+ kms of nearest place where facility is available is given).

Availability of miscellaneous facilities (If amenities available code -Yes is given, If not available within the village , the distance range code viz; a for < 5 Kms, b for 5-10 Kms and c for 10+ kms of nearest place where facility is available is given).

Connected to national highway(NH)	Connected to state highway(SH)	Connected to major district road (MDR)	Connected to others district road	Pucca roads	Kutchcha roads	Water bounded macadam(WBM) roads	Navigable waterway (river/canal)(NW)	Footpaths (FP)	Commercial & Co-operative Banks	ATM	Agricultural Credit Societies	Self-Help Group (SHG)	Public distribution system (PDS) shop	Mandis / Regular market	Weekly Haat	Location code no.
68	69	70	71	72	73	74	75	76	77	78	79	80	81	82	83	3
c	c	c	Yes	Yes	Yes	b	c	Yes	c	c	c	Yes	a	c	a	621621
c	c	c	Yes	Yes	Yes	b	c	Yes	c	c	c	Yes	a	c	a	621622
c	c	c	Yes	Yes	Yes	b	c	Yes	c	c	c	Yes	a	c	b	621623
																621624
																621625
																621626
																621627
																621628
Yes	a	a	a	Yes	Yes	a	c	Yes	a	a	a	Yes	Yes	a	a	621629
b	a	Yes	Yes	Yes	Yes	Yes	c	Yes	a	a	a	Yes	a	a	a	621630
Yes	b	Yes	Yes	Yes	Yes	Yes	c	Yes	b	b	b	Yes	b	b	b	621631
Yes	b	Yes	b	Yes	Yes	a	c	Yes	b	b	b	Yes	a	b	b	621632
c	c	c	c	Yes	Yes	a	c	Yes	c	c	c	Yes	a	c	b	621633
b	b	b	b	a	Yes	a	c	Yes	b	b	b	Yes	a	b	b	621634
c	b	Yes	b	Yes	Yes	b	c	Yes	b	b	b	Yes	a	b	b	621635
																621636
c	b	b	b	Yes	Yes	a	c	Yes	b	b	b	Yes	a	b	b	621637
Yes	b	b	b	Yes	Yes	a	c	Yes	b	b	b	Yes	a	b	b	621638
Yes	a	a	a	Yes	Yes	Yes	c	Yes	a	a	a	a	a	a	a	621639
																621640
Yes	a	a	a	Yes	Yes	Yes	c	Yes	a	a	a	Yes	a	a	b	621641

Location Code: 0158

Availability of miscellaneous facilities (If amenities available code -Yes is given, If not available within the village , the distance range code viz; a for < 5 Kms, b for 5-10 Kms and c for 10+ kms of nearest place where facility is available is given).

Sl. No	Name of the village	Location code no.	Agricultural marketing society	Integrated Child Development Scheme (Nutritional Centres)	Anganwadi Centre (Nutritional Centres)	Others (Nutritional Centres)	ASHA (Accredited Social Health Activist)	Community centre with/without TV	Sports Field,	Sports Club / Recreation Centre	Cinema / Video Hall	Public Library	Public Reading Room	Newspaper Supply	Assembly Polling station	Birth & Death Registration Office
1	2	3	84	85	86	87	88	89	90	91	92	93	94	95	96	97
Name of CD Block: Srinivasapur																
233	Kiruvara	621621	c	Yes	Yes	b	a	a	b	c	c	c	a	Yes	Yes	Yes
234	Alavatta	621622	c	Yes	Yes	b	Yes	Yes	b	c	c	c	b	Yes	Yes	Yes
235	Thupalli	621623	c	a	a	a	a	a	b	c	c	c	b	Yes	a	Yes
236	Ramapura	621624														Un-inhabited
237	Doddamaladoddi	621625	b	Yes	Yes	Yes	a	Yes	b	b	b	b	b	Yes	Yes	Yes
238	Sunnaguttapalli	621626														Un-inhabited
239	Narasimhapura (K.G.)	621627														Un-inhabited
240	Nallapalli (K)	621628														Un-inhabited
241	Kollur	621629	a	Yes	Yes	Yes	Yes	Yes	b	a	a	b	a	Yes	Yes	Yes
242	Kallur	621630	a	Yes	Yes	a	Yes	Yes	b	a	a	a	Yes	Yes	Yes	Yes
243	Pathapalli	621631	b	b	b	a	a	a	b	b	b	b	a	Yes	a	Yes
244	Dwarasandra	621632	b	Yes	Yes	b	a	a	b	b	b	b	b	Yes	Yes	Yes
245	Chowdanahalli	621633	c	b	b	b	b	a	b	b	b	b	b	Yes	a	Yes
246	Settiahalli	621634	b	Yes	Yes	b	b	Yes	b	b	b	b	b	Yes	Yes	Yes
247	Aramakalahalli	621635	b	a	a	b	b	a	b	b	b	b	b	Yes	a	Yes
248	Siddanahalli	621636														Un-inhabited
249	Sathandahalli	621637	b	a	a	b	a	b	b	b	b	b	b	Yes	a	Yes
250	Katara Muddalahalli	621638	b	a	a	b	b	b	b	b	b	b	b	Yes	a	Yes
251	Ganganahalli	621639	a	a	a	a	b	a	b	c	a	b	b	a	a	Yes
252	Peddachapali	621640														Un-inhabited
253	Boyinachapalli	621641	a	Yes	Yes	a	a	a	b	b	a	b	b	Yes	Yes	Yes

Availability of electricity (Yes/No)				Land Use								
				Nearest Town	Area under different types of land use (in hectares rounded up to one decimal place)							
Power Supply for Domestic Use (ED)	Power Supply for Agricultural Use (EAG)	Power Supply for Commercial Use (EC)	Power Supply for All Uses (EA)	Name	Distance range code i.e. a for < 5 Kms, b for 5-10 Kms and c for 10+ kms .	Forests	Area under Non-agricultural Uses	Barren and Un-cultivable land	Permanent Pastures and Other Grazing Lands	Land Under Miscellaneous Tree Crops etc.	Culturable Waste Land	Location code no.
98	99	100	101	102	103	104	105	106	107	108	109	3
Location Code:0158												
No	No	No	Yes	Srinivaspur	c	0	20.3	20.2	40.5	23.7	4.1	621621
No	No	No	Yes	Srinivaspur	c	40.6	19	40.5	80.9	40.5	20.2	621622
No	No	No	Yes	Srinivaspur	c	0	8.2	0	2.4	7	0	621623
				Un-inhabited		0	0	0	0	0	0	621624
No	No	No	Yes	Srinivaspur	b	56.3	4.1	0	30.4	9.4	8.6	621625
				Un-inhabited		0	0	0	0	0	0	621626
				Un-inhabited		0	0	0	0	0	0	621627
				Un-inhabited		0	0	0	0	0	0	621628
No	No	No	Yes	Srinivaspur	a	0	3.6	15.6	4.8	3.7	8.4	621629
No	No	No	Yes	Srinivaspur	a	117.4	18.7	11.2	19.1	8.8	11.4	621630
No	No	No	Yes	Srinivaspur	b	10.2	2.7	1.9	2	2.7	2.4	621631
No	No	No	Yes	Srinivaspur	b	37.4	4.8	6.6	4.4	2.7	5.8	621632
No	No	No	Yes	Srinivaspur	c	65.2	20.2	20.2	0	0.6	0	621633
No	No	No	Yes	Srinivaspur	b	0	0	50	58	52.5	0	621634
No	No	No	Yes	Srinivaspur	b	0	0	0	15.4	56.9	2.5	621635
				Un-inhabited		0	0	0	0	0	0	621636
No	No	No	Yes	Srinivaspur	b	0	0	10.1	0	42.9	0	621637
No	No	No	Yes	Srinivaspur	b	0	45.3	50.1	0	0	0	621638
No	No	No	Yes	Srinivaspur	a	0	55	0	0	0	0	621639
				Un-inhabited		0	0	0	0	0	0	621640
No	No	No	Yes	Srinivaspur	a	0	14.2	11.4	6	1.1	9.2	621641

			Land Use					Area irrigated by source (in hectare).				
			Area under different types of land use (in hectares rounded up to one decimal place)									
Sl. No	Name of the village	Location code no.	Fallow lands other than current fallows	Current Fallows	Net Area Sown	Total Irrigated Land Area	Total Un-irrigated Land Area	Canals (C)	Wells/Tube-wells(W/TW)	Tanks/Lakes(T/L)	Water Falls(WF)	Others(O)
1	2	3	110	111	112	113	114	115	116	117	118	119
Name of CD Block: Srinivaspur												
233	Kiruvvara	621621	0	0	216.5	86.5	130	0	53.2	33.3	0	0
234	Alavatta	621622	20.2	0	232.8	50.7	182.2	0	22.3	28.4	0	0
235	Thupalli	621623	0	0	36.9	8.7	28.2	0	4.9	3.8	0	0
236	Ramapura	621624	0	0	0	0	0	0	0	0	0	0
237	Doddamaladoddi	621625	12.2	0	155.3	28.5	126.8	0	24.7	3.8	0	0
238	Sunnaguttapalli	621626	0	0	0	0	0	0	0	0	0	0
239	Narasimhapura (K.G.)	621627	0	0	0	0	0	0	0	0	0	0
240	Nallapalli (K)	621628	0	0	0	0	0	0	0	0	0	0
241	Kollur	621629	7	16	396.9	31.6	365.3	0	21.2	10.4	0	0
242	Kallur	621630	22.1	8.6	329.5	119.8	209.7	0	58.9	60.9	0	0
243	Pathapalli	621631	6.2	14.1	41.6	19.4	22.2	0	19.4	0	0	0
244	Dwarasandra	621632	2.1	3.2	148.6	52.6	95.9	0	28.6	24.1	0	0
245	Chowdanahalli	621633	0	0	108.2	42.5	65.7	0	42.5	0	0	0
246	Settihalli	621634	0	0	156.5	53.3	103.3	0	26	27.2	0	0
247	Aramakalahalli	621635	0	0	84.9	5.6	79.3	0	0.6	5	0	0
248	Siddanahalli	621636	0	0	0	0	0	0	0	0	0	0
249	Sathandahalli	621637	0	0	98.4	23.3	75.1	0	23.3	0	0	0
250	Katara Muddalahalli	621638	0	0	33.1	12	21.1	0	4	8	0	0
251	Ganganahalli	621639	0	0	102.6	25.2	77.4	0	25.2	0	0	0
252	Peddachapali	621640	0	0	0	0	0	0	0	0	0	0
253	Boyinachapalli	621641	8.2	28.6	89.4	20.3	69.1	0	17.9	2.4	0	0

Name of three most important commodities manufactured

First	Second	Third	Name of the village	Location code no.
120	121	122	2	3
Location Code:0158				
-	-	-	Kiruvara	621621
-	-	-	Alavatta	621622
-	-	-	Thupalli	621623
	Un-inhabited		Ramapura	621624
-	-	-	Doddamaladoddi	621625
	Un-inhabited		Sunnaguttapalli	621626
	Un-inhabited		Narasimhapura (K.G.)	621627
	Un-inhabited		Nallapalli (K)	621628
-	-	-	Kollur	621629
-	-	-	Kallur	621630
-	-	-	Pathapalli	621631
-	-	-	Dwarasandra	621632
-	-	-	Chowdanahalli	621633
-	-	-	Settiahalli	621634
-	-	-	Aramakalahalli	621635
	Un-inhabited		Siddanahalli	621636
-	-	-	Sathandahalli	621637
-	-	-	Katara Muddalahalli	621638
-	-	-	Ganganahalli	621639
	Un-inhabited		Peddanachapali	621640
-	-	-	Boyinachapalli	621641

Sl. No	Name of the village	Location code no.	Total area of the village (in hectares rounded up to one decimal place)	Total population (2011 census)	Number of households (2011 census)	Number of educational amenities available. (If not available within the village , the distance range code viz; a for < 5 Kms, b for 5-10 Kms and c for 10+ kms of nearest place where facility is available is given).								
						Pre-Primary school (PP)	Primary school (P)	Middle school (M)	Secondary School (S)	Senior Secondary school (SS)	Degree college of arts science & commerce (ASC)	Engineering college(EC)	Medical college (MC)	Management institute (MI)
1	2	3	4	5	6	7	8	9	10	11	12	13	14	15
Name of CD Block: Srinivaspur														
254	Srinivaspur (Rural)	621642	1241.6	0	0									Un-inhabited
255	Byrapalli	621643	133.2	347	82	1	1	1	1	c	a	c	c	c
256	Avalakuppa	621644	344.2	673	123	b	2	a	a	a	a	c	c	c
257	Srinivaspur Amanikere	621645	121.2	0	0									Un-inhabited
258	Nallapalli (H)	621646	65.7	171	36	b	1	1	a	b	a	b	a	c
259	Panasamakalapalli	621647	152.4	402	76	2	2	1	2	a	a	c	a	c
260	Unikili	621648	232	615	136	2	2	1	a	1	a	c	b	a
261	Mogilahalli	621649	308.7	763	159	a	1	1	a	b	a	b	c	c
262	Nambihalli	621650	244.6	1371	307	b	3	3	1	b	b	c	c	c
263	Varatanahalli	621651	158.1	470	93	b	1	a	a	b	b	c	c	c
264	Y.Hosakote	621652	150.5	583	136	a	1	1	1	b	b	b	c	c
265	Yaluvakunte	621653	234.2	320	74	a	1	a	a	c	c	c	c	c
266	Agrahara	621654	191.3	474	103	2	2	a	a	b	b	c	c	c
267	C. Hosuru	621655	138.6	525	117	a	1	a	a	c	c	c	c	c
268	Chiruvanahalli	621656	320	711	127	a	1	1	a	a	c	c	c	c
269	Palya	621657	394.1	922	175	a	1	1	a	b	b	c	c	c
270	Chaldiganahalli	621658	596.9	2197	435	b	1	1	b	b	a	c	a	c
271	Pathagundammatta	621659	49.9	0	0									Un-inhabited
272	Hebbata	621660	531.6	1064	201	b	2	2	b	b	b	c	c	c
273	Ketheganahalli	621661	346.8	566	119	b	1	b	b	b	a	c	a	c
274	Chintakunte	621662	127.1	0	0									Un-inhabited
275	Lingarajapura	621663	50.6	0	0									Un-inhabited

Number of educational amenities available.
(If not available within the village , the distance range code viz; a for < 5 Kms, b for 5-10 Kms and c for 10+ kms of nearest place where facility is available is given).

Number of Medical Amenities available. (If not available within the village , the distance range code viz; a for < 5 Kms, b for 5-10 Kms and c for 10+ kms of nearest place where facility is available is given).

Polytechnic (Pt)	Vocational training school /ITI	Non-formal training centre (NFTC)	Special school for disabled (SSD)	Others (specify)	Community health centre (CHC)	Primary health centre (PHC)	Primary health sub centre (PHS)	Maternity and child welfare centre (MCW)	T.B. clinic (TBC)	Hospital-allopathic (HA)	Hospital-alternative medicine (HO)	Dispensary (D)	Veterinary hospital (VH)	Mobile health clinic(MHC)	Family welfare centre (FWC)	Location code no.
16	17	18	19	20	21	22	23	24	25	26	27	28	29	30	31	3
Location Code:0158																
Un-inhabited																
																621642
a	a	a	a		a	a	a	a	a	a	a	a	a	a	a	621643
a	a	a	a	a	a	a	a	a	a	a	a	a	a	a	a	621644
Un-inhabited																
																621645
a	a	a	c	c	a	b	b	b	b	a	b	a	a	b	b	621646
a	a	a	c	a	a	a	a	a	a	a	c	a	a	a	a	621647
a	a	a	a	a	a	a	a	a	a	a	c	a	a	a	a	621648
a	a	a	b	l	a	c	a	c	c	a	c	a	a	c	a	621649
b	b	b	b	b	b	l	l	l	l	b	c	b	l	b	l	621650
b	b	b	b	b	a	a	a	a	a	b	b	b	a	b	a	621651
b	b	b	b	b	a	a	a	a	a	b	b	b	a	b	a	621652
c	c	c	c	c	a	a	a	a	a	c	c	c	a	c	a	621653
b	b	b	b	b	a	a	a	a	a	b	b	b	a	b	a	621654
c	c	c	c	c	c	b	b	b	b	c	c	a	a	c	b	621655
c	c	c	c	c	c	c	b	c	c	c	c	a	a	c	b	621656
b	b	b	b	b	b	c	a	c	c	b	c	a	b	b	a	621657
a	a	a	b	b	a	c	l	c	c	a	c	a	a	c	l	621658
Un-inhabited																
																621659
b	b	b	b	b	b	b	l	b	b	b	b	b	b	b	l	621660
a	a	a	b	b	a	b	b	b	b	a	b	a	a	b	b	621661
Un-inhabited																
Un-inhabited																
Un-inhabited																

Sl. No	Name of the village	Location code no.	Number of Non-Government Medical Amenities available.							Availability of drinking water - (Yes / No)			
			Charitable non Govt. hospital/Nursing home.	Medical practitioner with MBBS Degree	Medical practitioner with other degree	Medical practitioner with no degree	Traditional practitioner and faith healer.	Medicine Shop	Others	Tap water (Treated/Untreated)	Well water (Covered / Uncovered well)	Hand Pump	Tube wells / Bore well
1	2	3	32	33	34	35	36	37	38	39	40	41	42
Name of CD Block: Srinivaspur													
254	Srinivaspur (Rural)	621642											Un-inhabited
255	Byrapalli	621643	0	0	0	0	0	0	0	Yes	Yes	Yes	Yes
256	Avalakuppa	621644	0	0	0	0	0	0	0	Yes	Yes	Yes	Yes
257	Srinivaspur Amanikere	621645											Un-inhabited
258	Nallapalli (H)	621646	0	0	0	0	0	0	0	Yes	No	Yes	No
259	Panasamakalapalli	621647	0	0	0	0	0	0	0	Yes	No	Yes	No
260	Unikili	621648	0	0	0	0	0	0	0	Yes	Yes	Yes	No
261	Mogilahalli	621649	0	0	0	0	0	0	0	Yes	Yes	Yes	No
262	Nambihalli	621650	0	0	0	0	0	0	0	Yes	No	Yes	Yes
263	Varatanahalli	621651	0	0	0	0	0	0	0	Yes	No	Yes	Yes
264	Y.Hosakote	621652	0	0	0	0	0	0	0	Yes	No	Yes	Yes
265	Yaluvakunte	621653	0	0	0	0	0	0	0	Yes	No	Yes	Yes
266	Agrahara	621654	0	0	0	0	0	0	0	Yes	No	Yes	Yes
267	C. Hosuru	621655	0	0	0	0	0	0	0	Yes	Yes	Yes	Yes
268	Chiruvanahalli	621656	0	0	0	0	0	0	0	Yes	Yes	Yes	Yes
269	Palya	621657	0	0	0	0	0	0	0	Yes	Yes	Yes	Yes
270	Chaldiganahalli	621658	0	0	0	0	0	0	0	Yes	Yes	Yes	No
271	Pathagundamnatta	621659											Un-inhabited
272	Hebbata	621660	0	0	0	0	0	0	0	Yes	No	Yes	No
273	Ketheganahalli	621661	0	0	0	0	0	0	0	Yes	No	Yes	Yes
274	Chintakunte	621662											Un-inhabited
275	Lingarajapura	621663											Un-inhabited

Village Directory
Land use(as in 2009)

Location CodeNo:-581

Availability of drinking water - (Yes / No) Availability of toilet & others (Yes / No) Communication and transport facilities (If amenities available code -Yes is given except for Village Pin Code ,If not available within the village , the distance range code viz; a for < 5 Kms, b for 5-10 Kms and c for 10+ kms of nearest place where facility is available is given).

Spring	River / Canal	Tank / Pond / Lake	Others	Community toilet including bath.	Community toilet excluding bath.	Rural sanitary mart or sanitary hardware outlet available near the village.	Community bio- gas or recycle of waste for productive use.	Post office(PO)	Sub post office (SPO)	Post & Telegraph office (P&TO)	Village Pin Code	Telephones (Land lines)	Public call office (PCO)	Mobile phone coverage	Location code no.
43	44	45	46	47	48	49	50	51	52	53	54	55	56	57	3

Location Code: 0158

															Un-inhabited	621642
No	No	No	No	No	No	No	No	a	a	c	563135	Yes	Yes	a	621643	
No	No	No	No	No	Yes	No	No	a	a	a	563135	Yes	Yes	a	621644	
															Un-inhabited	621645
No	No	No	Yes	No	No	No	Yes	a	a	b	563135	a	a	a	621646	
No	No	No	No	No	Yes	No	Yes	a	a	b	563135	Yes	Yes	a	621647	
No	No	No	No	No	No	No	Yes	a	a	b	563135	Yes	Yes	a	621648	
No	No	No	No	No	Yes	No	Yes	a	a	c	563126	Yes	Yes	a	621649	
No	No	No	No	No	No	No	No	b	Yes	b	563126	Yes	b	Yes	621650	
No	No	Yes	No	No	No	No	No	b	a	a	563126	Yes	b	Yes	621651	
No	No	Yes	No	No	No	No	No	b	Yes	Yes	563125	Yes	Yes	Yes	621652	
No	No	Yes	No	No	No	No	No	c	a	a	563125	Yes	Yes	Yes	621653	
No	No	Yes	No	No	No	No	No	b	a	a	563125	Yes	a	Yes	621654	
No	No	No	No	No	No	No	No	c	a	a	563126	Yes	Yes	Yes	621655	
No	No	No	No	No	No	No	No	c	a	a	563126	Yes	Yes	Yes	621656	
No	No	No	No	No	No	No	No	b	b	b	563126	Yes	Yes	Yes	621657	
No	No	No	No	No	No	No	Yes	Yes	Yes	b	563126	Yes	Yes	Yes	621658	
															Un-inhabited	621659
No	No	No	No	No	No	No	No	b	b	b	563135	Yes	b	a	621660	
No	No	No	No	Yes	No	No	No	a	Yes	b	563125	Yes	b	a	621661	
															Un-inhabited	621662
															Un-inhabited	621663

Communication and transport facilities (If amenities available code -Yes is given except for Village Pin Code ,If not available within the village , the distance range code viz; a for < 5 Kms, b for 5-10 Kms and c for 10+ kms of nearest place where facility is available is given).

Sl. No	Name of the village	Location code no.	Internet cafes/ Common service centre (CSC)	Private courier facility	Bus service (Public & Private)	Railway stations	Auto/Modified Autos	Taxis and Vans	Tractors	Cycle-pulled rickshaws(Manual & Machine driven)	Carts driven by animals	Sea /River ferry service
1	2	3	58	59	60	61	62	63	64	65	66	67
Name of CD Block: Srinivaspur												
254	Srinivaspur (Rural)	621642										Un-inhabited
255	Byrapalli	621643	a	a	Yes	c	Yes	Yes	Yes	Yes	a	c
256	Avalakuppa	621644	a	a	a	b	a	a	Yes	Yes	a	c
257	Srinivaspur Amanikere	621645										Un-inhabited
258	Nallapalli (H)	621646	a	a	Yes	a	a	a	Yes	a	Yes	c
259	Panasamakalapalli	621647	a	a	Yes	a	a	a	Yes	a	Yes	c
260	Unikili	621648	a	a	Yes	a	b	a	Yes	a	Yes	c
261	Mogilahalli	621649	a	a	Yes	b	b	a	Yes	a	Yes	c
262	Nambihalli	621650	Yes	b	Yes	b	Yes	Yes	Yes	b	Yes	c
263	Varatanahalli	621651	b	b	Yes	b	Yes	b	Yes	Yes	Yes	c
264	Y.Hosakote	621652	b	b	Yes	b	Yes	b	Yes	Yes	Yes	c
265	Yaluvakunte	621653	c	c	Yes	c	Yes	c	Yes	Yes	Yes	c
266	Agrahara	621654	b	b	Yes	b	Yes	b	Yes	Yes	Yes	c
267	C. Hosuru	621655	c	c	Yes	c	b	c	Yes	c	Yes	c
268	Chiruvanahalli	621656	c	c	Yes	c	Yes	c	Yes	c	Yes	c
269	Palya	621657	b	b	Yes	b	Yes	b	Yes	b	Yes	c
270	Chaldiganahalli	621658	a	a	Yes	b	b	Yes	Yes	a	Yes	c
271	Pathagundamnatta	621659										Un-inhabited
272	Hebbata	621660	b	Yes	Yes	b	b	b	Yes	Yes	Yes	c
273	Ketheganahalli	621661	a	a	Yes	b	b	a	Yes	Yes	Yes	c
274	Chintakunte	621662										Un-inhabited
275	Lingarajapura	621663										Un-inhabited

Village Directory
Land use(as in 2009)

Location CodeNo:-581

Village connected to highways,village roads, banks & credit societies (If amenities available code -Yes is given, If not available within the village , the distance range code viz; a for < 5 Kms, b for 5-10 Kms and c for 10+ kms of nearest place where facility is available is given).

Availability of miscellaneous facilities (If amenities available code -Yes is given, If not available within the village , the distance range code viz; a for < 5 Kms, b for 5-10 Kms and c for 10+ kms of nearest place where facility is available is given).

Connected to national highway(NH)	Connected to state highway(SH)	Connected to major district road (MDR)	Connected to others district road	Pucca roads	Kutchcha roads	Water bounded macadam(WBM) roads	Navigable waterway (river/canal)(NW)	Footpaths (FP)	Commercial & Co-operative Banks	ATM	Agricultural Credit Societies	Self-Help Group (SHG)	Public distribution system (PDS) shop	Mandis / Regular market	Weekly Haat	Location code no.
68	69	70	71	72	73	74	75	76	77	78	79	80	81	82	83	3
Location Code: 0158																
Un-inhabited																
																621642
c	a	Yes	Yes	Yes	Yes	a	c	Yes	a	a	a	Yes	a	a	a	621643
c	a	a	a	Yes	Yes	a	c	Yes	a	a	a	Yes	a	a	a	621644
Un-inhabited																
																621645
c	Yes	a	a	Yes	Yes	Yes	c	Yes	a	a	a	Yes	a	a	b	621646
c	Yes	a	a	Yes	Yes	Yes	c	Yes	a	a	a	Yes	a	a	a	621647
c	Yes	a	a	Yes	Yes	Yes	c	Yes	a	a	a	Yes	a	a	a	621648
c	a	a	a	Yes	Yes	Yes	c	Yes	a	a	a	Yes	a	a	b	621649
c	b	b	b	Yes	Yes	b	c	Yes	b	b	b	Yes	Yes	b	b	621650
c	b	Yes	b	Yes	Yes	a	c	Yes	b	b	b	Yes	a	b	b	621651
c	b	b	b	Yes	Yes	a	c	Yes	b	b	b	Yes	a	b	b	621652
c	c	Yes	c	Yes	Yes	b	c	Yes	c	c	c	Yes	a	c	b	621653
c	b	Yes	b	Yes	Yes	a	c	Yes	b	b	b	Yes	a	b	a	621654
c	c	c	Yes	Yes	Yes	a	c	Yes	c	c	b	Yes	a	c	a	621655
c	c	c	Yes	Yes	Yes	b	c	Yes	c	c	b	Yes	a	c	a	621656
c	b	Yes	Yes	Yes	Yes	a	c	Yes	b	b	b	Yes	a	b	b	621657
c	Yes	a	a	Yes	Yes	Yes	c	Yes	a	a	a	Yes	Yes	a	b	621658
Un-inhabited																
																621659
b	Yes	b	Yes	Yes	Yes	Yes	c	Yes	b	b	b	Yes	a	b	b	621660
Yes	a	a	Yes	Yes	Yes	Yes	c	Yes	a	a	a	Yes	a	a	b	621661
Un-inhabited																
																621662
Un-inhabited																
																621663

Availability of miscellaneous facilities (If amenities available code -Yes is given, If not available within the village , the distance range code viz; a for < 5 Kms, b for 5-10 Kms and c for 10+ kms of nearest place where facility is available is given).

Sl. No	Name of the village	Location code no.	Agricultural marketing society	Integrated Child Development Scheme (Nutritional Centres)	Anganwadi Centre (Nutritional Centres)	Others (Nutritional Centres)	ASHA (Accredited Social Health Activist)	Community centre with/without TV	Sports Field,	Sports Club / Recreation Centre	Cinema / Video Hall	Public Library	Public Reading Room	Newspaper Supply	Assembly Polling station	Birth & Death Registration Office	
1	2	3	84	85	86	87	88	89	90	91	92	93	94	95	96	97	
Name of CD Block: Srinivaspur																	
254	Srinivaspur (Rural)	621642															Un-inhabited
255	Byrapalli	621643	a	b	b	a	a	a	b	b	a	b	b	Yes	a	Yes	
256	Avalakuppa	621644	a	Yes	Yes	a	b	a	b	a	a	b	b	Yes	Yes	Yes	
257	Srinivaspur Amanikere	621645															Un-inhabited
258	Nallapalli (H)	621646	a	a	a	Yes	b	a	b	a	a	b	b	Yes	a	Yes	
259	Panasamakalapalli	621647	a	a	a	a	a	a	b	a	a	b	b	Yes	a	Yes	
260	Unikili	621648	a	Yes	Yes	a	a	a	b	a	a	b	b	Yes	Yes	Yes	
261	Mogilahalli	621649	a	Yes	Yes	a	a	a	b	a	a	a	a	Yes	Yes	Yes	
262	Nambihalli	621650	b	Yes	Yes	b	Yes	Yes	b	b	b	Yes	Yes	Yes	Yes	Yes	
263	Varatanahalli	621651	b	Yes	Yes	b	a	a	b	b	b	a	a	Yes	a	Yes	
264	Y.Hosakote	621652	b	Yes	Yes	b	a	a	b	b	b	b	a	Yes	Yes	Yes	
265	Yaluvakunte	621653	c	a	a	c	a	a	b	c	c	b	b	Yes	a	Yes	
266	Agrahara	621654	b	Yes	Yes	b	a	b	b	c	b	c	b	Yes	a	Yes	
267	C. Hosuru	621655	c	Yes	Yes	c	a	a	b	c	c	c	c	Yes	Yes	Yes	
268	Chiruvanahalli	621656	c	Yes	Yes	c	a	a	a	c	c	c	c	Yes	Yes	Yes	
269	Palya	621657	b	Yes	Yes	b	a	Yes	a	b	b	b	b	Yes	Yes	Yes	
270	Chaldiganahalli	621658	a	Yes	Yes	a	Yes	Yes	Yes	b	a	Yes	Yes	Yes	Yes	Yes	
271	Pathagundamnatta	621659															Un-inhabited
272	Hebbata	621660	b	Yes	Yes	b	Yes	Yes	a	b	b	b	b	Yes	Yes	Yes	
273	Ketheganahalli	621661	a	Yes	Yes	a	a	a	b	b	a	b	b	Yes	Yes	Yes	
274	Chintakunte	621662															Un-inhabited
275	Lingarajapura	621663															Un-inhabited

Availability of electricity (Yes/No)				Land Use								
				Nearest Town	Area under different types of land use (in hectares rounded up to one decimal place)							
Power Supply for Domestic Use (ED)	Power Supply for Agricultural Use (EAG)	Power Supply for Commercial Use (EC)	Power Supply for All Uses (EA)	Name	Distance range code i.e. a for < 5 Kms, b for 5-10 Kms and c for 10+ kms .	Forests	Area under Non-agricultural Uses	Barren and Un-cultivable land	Permanent Pastures and Other Grazing Lands	Land Under Miscellaneous Tree Crops etc.	Culturable Waste Land	Location code no.
98	99	100	101	102	103	104	105	106	107	108	109	3
Location Code:0158												
				Un-inhabited		0	0	0	0	0	0	621642
No	No	No	Yes	Srinivaspur	a	0	9.7	4.3	0	8	0	621643
No	No	No	Yes	Srinivaspur	a	28.3	5	14	23.1	13.1	12.6	621644
Location Code:0158												
				Un-inhabited		0	0	0	0	0	0	621645
No	No	No	Yes	Srinivaspur	a	0	17.9	0	0	0	0	621646
No	No	No	Yes	Srinivaspur	a	0	0	0	0	0	0	621647
No	No	No	Yes	Srinivaspur	a	0	27.5	0	0	0	0	621648
No	No	No	Yes	Srinivaspur	a	0	109.8	0	0	0	10.3	621649
No	No	No	Yes	Srinivaspur	b	40.5	40.5	40.5	40.5	22	0	621650
No	No	No	Yes	Srinivaspur	b	0	0	0	0	29.1	0	621651
No	No	No	Yes	Srinivaspur	b	0	3.2	0	0	0	0	621652
No	No	No	Yes	Srinivaspur	c	0	0	0	70	0.1	9.3	621653
No	No	No	Yes	Srinivaspur	b	0	0	0	30.6	41.9	0.8	621654
No	No	No	Yes	Srinivaspur	c	0	2.1	26	0	0	0	621655
No	No	No	Yes	Srinivaspur	c	0	3.4	76.9	0	0	0	621656
No	No	No	Yes	Srinivaspur	b	132	4.9	24.7	0	0	0	621657
No	No	No	Yes	Srinivaspur	a	0	272.6	0	0	0	0	621658
Location Code:0158												
				Un-inhabited		0	0	0	0	0	0	621659
No	No	No	Yes	Srinivaspur	b	51.4	251	0	0	93.1	0	621660
No	No	No	Yes	Srinivaspur	a	100.9	156.6	0	0	0	0	621661
Location Code:0158												
				Un-inhabited		0	0	0	0	0	0	621662
Location Code:0158												
				Un-inhabited		0	0	0	0	0	0	621663

			Land Use					Area irrigated by source (in hectare).				
			Area under different types of land use (in hectares rounded up to one decimal place)									
Sl. No	Name of the village	Location code no.	Fallow lands other than current fallows	Current Fallows	Net Area Sown	Total Irrigated Land Area	Total Un-irrigated Land Area	Canals (C)	Wells/Tube-wells(W/TW)	Tanks/Lakes(T/L)	Water Falls(WF)	Others(O)
1	2	3	110	111	112	113	114	115	116	117	118	119
Name of CD Block: Srinivaspur												
254	Srinivaspur (Rural)	621642	0	0	0	0	0	0	0	0	0	0
255	Byrapalli	621643	14.3	0	97	78.7	18.3	0	30.2	48.5	0	0
256	Avalakuppa	621644	28.4	36.7	183	79.7	103.3	0	22.2	57.5	0	0
257	Srinivaspur Amanikere	621645	0	0	0	0	0	0	0	0	0	0
258	Nallapalli (H)	621646	0	0	47.8	14.2	33.6	0.4	13.8	0	0	0
259	Panasamakalapa lli	621647	0	112.4	40	40	0	0	40	0	0	0
260	Unikili	621648	0	0	204.4	38.5	166	0	22.3	16.2	0	0
261	Mogilahalli	621649	0	0	188.6	43.3	145.3	0	43.3	0	0	0
262	Nambihalli	621650	0	0	60.7	60.7	0	0	17.8	42.9	0	0
263	Varatanahalli	621651	0	0	129	40.7	88.4	0	16.7	24	0	0
264	Y.Hosakote	621652	0	0	147.3	116.1	31.2	0	45	71.1	0	0
265	Yaluvakunte	621653	0	0	154.8	22	132.8	0	15.8	6.2	0	0
266	Agrahara	621654	0	0	118	15.8	102.2	0	15.8	0	0	0
267	C. Hosuru	621655	1.2	4	105.3	42.5	62.8	0	10.1	32.4	0	0
268	Chiruvanahalli	621656	12.1	24.3	203.3	84.6	118.7	0	36.4	48.2	0	0
269	Palya	621657	0.8	3.2	228.4	84.7	143.7	0	43	41.8	0	0
270	Chaldiganahalli	621658	0	0	324.3	60.4	263.9	0	60.4	0	0	0
271	Pathagundamnat ta	621659	0	0	0	0	0	0	0	0	0	0
272	Hebbata	621660	0	0	136.1	68.1	68.1	0	68.1	0	0	0
273	Ketheganahalli	621661	0	0	89.3	44.6	44.6	0	44.6	0	0	0
274	Chintakunte	621662	0	0	0	0	0	0	0	0	0	0
275	Lingarajapura	621663	0	0	0	0	0	0	0	0	0	0

Name of three most important commodities manufactured

First 120	Second 121	Third 122	Name of the village 2	Location code no. 3
Location Code:0158				
	Un-inhabited		Srinivaspur (Rural)	621642
-	-	-	Byrapalli	621643
-	-	-	Avalakuppa	621644
	Un-inhabited		Srinivaspur Amanikere	621645
-	-	-	Nallapalli (H)	621646
-	-	-	Panasamakalapalli	621647
-	-	-	Unikili	621648
-	-	-	Mogilahalli	621649
-	-	-	Nambihalli	621650
-	-	-	Varatanahalli	621651
-	-	-	Y.Hosakote	621652
-	-	-	Yaluvakunte	621653
-	-	-	Agrahara	621654
-	-	-	C. Hosuru	621655
-	-	-	Chiruvanahalli	621656
-	-	-	Palya	621657
-	-	-	Chaldiganahalli	621658
	Un-inhabited		Pathagundamnatta	621659
-	-	-	Hebbata	621660
-	-	-	Ketheganahalli	621661
	Un-inhabited		Chintakunte	621662
	Un-inhabited		Lingarajapura	621663

Sl. No	Name of the village	Location code no.	Total area of the village (in hectares rounded up to one decimal place)	Total population (2011 census)	Number of households (2011 census)	Number of educational amenities available. (If not available within the village , the distance range code viz; a for < 5 Kms, b for 5-10 Kms and c for 10+ kms of nearest place where facility is available is given).								
						Pre-Primary school (PP)	Primary school (P)	Middle school (M)	Secondary School (S)	Senior Secondary school (SS)	Degree college of arts science & commerce (ASC)	Engineering college(EC)	Medical college (MC)	Management institute (MI)
1	2	3	4	5	6	7	8	9	10	11	12	13	14	15
Name of CD Block: Srinivaspur														
276	Obeipalli	621664	56.1	290	60	b	2	b	b	b	b	b	c	c
277	Meesaganapalli	621665	310.9	578	123	b	2	a	a	b	b	b	c	l
278	Gundamnatta	621666	131.6	639	128	b	2	a	b	b	a	b	c	c
279	Yaluvahalli	621667	85.9	293	61	b	2	a	a	a	b	c	c	c
280	Hosahalli	621668	147.6	234	45	2	2	2	b	b	l	c	a	c
281	Dalasanur	621669	684.6	1393	295	1	2	1	1	1	b	c	a	c
282	Koneti Thimmanahalli	621670	53.3	365	70	1	1	a	a	a	c	c	c	c
283	Kuppahalli	621671	238	587	115	1	1	b	a	a	c	a	c	c
284	Anchiganahalli	621672	190.8	239	50	a	b	a	a	c	c	c	c	c
285	Kaadu Devandlahalli	621673	268.7	584	97	b	1	a	a	b	c	c	c	c
286	Bissanahalli	621674	157.5	369	69	a	1	a	a	a	c	c	c	c
287	Thernahalli	621675	224.3	1204	240	a	1	2	a	a	c	c	c	c
288	Bagalahalli	621676	173.6	396	80	a	1	a	a	c	c	c	c	c
289	Mastenahalli	621677	339.3	770	147	a	2	2	2	a	c	c	c	c
290	Kurubarahalli	621678	79.2	66	12	b	a	a	a	a	c	c	a	c
291	Noolapura	621679	47.6	276	57	a	1	a	a	c	c	c	c	c
292	Gandlahalli	621680	180.2	753	157	a	1	1	a	a	c	c	c	c
293	Booraganahalli	621681	124	196	37	b	1	a	a	c	c	c	c	c
294	Kostenahalli	621682	35	19	4	b	b	a	a	c	c	c	c	c
295	Bangavadi	621683	550.1	1024	220	a	1	1	a	a	c	c	c	c
296	Gowdahalli	621684	131.6	534	102	b	2	2	a	c	c	c	a	c
297	Venkatapura	621685	112.2	0	0						Un-inhabited			

Number of educational amenities available.
(If not available within the village , the distance range code viz; a for < 5 Kms, b for 5-10 Kms and c for 10+ kms of nearest place where facility is available is given).

Number of Medical Amenities available. (If not available within the village , the distance range code viz; a for < 5 Kms, b for 5-10 Kms and c for 10+ kms of nearest place where facility is available is given).

Polytechnic (Pt)	Vocational training school /ITI	Non-formal training centre (NFTC)	Special school for disabled (SSD)	Others (specify)	Community health centre (CHC)	Primary health centre (PHC)	Primary health sub centre (PHS)	Maternity and child welfare centre (MCW)	T.B. clinic (TBC)	Hospital-allopathic (HA)	Hospital-alternative medicine (HO)	Dispensary (D)	Veterinary hospital (VH)	Mobile health clinic(MHC)	Family welfare centre (FWC)	Location code no.
16	17	18	19	20	21	22	23	24	25	26	27	28	29	30	31	3
Location Code:0158																
b	b	b	c	b	b	b	b	b	b	b	b	b	b	b	b	621664
b	2	b	c		b	b	b	b	b	b	c	a	a	c	b	621665
a	a	a	b		a	b	b	b	b	a	b	a	a	b	b	621666
b	b	b	b		b	b	b	b	b	b	c	a	a	b	b	621667
b	1	b	b		b	b	b	b	b	a	c	a	a	c	b	621668
b	b	b	b	b	b	1	1	1	1	b	b	b	1	b	1	621669
c	c	c	c	c	c	a	b	a	a	c	c	c	a	c	b	621670
c	c	c	c	c	c	a	b	a	a	c	c	c	a	c	b	621671
c	c	c	c	c	c	c	b	c	c	c	c	c	b	c	b	621672
c	c	c	c	c	a	a	a	a	a	c	c	c	a	c	a	621673
c	c	c	c	c	c	a	b	a	a	c	c	c	a	c	b	621674
c	c	c	a	c	b	b	1	b	b	c	c	b	1	b	1	621675
c	c	c	c	c	b	b	b	b	b	c	c	c	a	c	b	621676
c	c	c	c	c	b	b	b	b	b	c	c	b	c	b	b	621677
c	c	c	c	c	c	b	b	b	b	c	c	c	a	c	b	621678
c	c	c	c	c	c	a	b	a	a	c	c	c	a	c	b	621679
c	c	c	c	c	c	a	b	a	a	c	c	c	a	c	b	621680
c	c	c	c	c	c	a	b	a	a	c	c	c	a	c	b	621681
c	c	c	c	c	c	b	b	b	b	c	c	c	a	c	b	621682
c	c	c	c	c	c	a	b	a	a	c	c	c	a	c	b	621683
c	c	c	a	c	c	b	b	b	b	c	c	c	a	c	b	621684
Un-inhabited																621685

Sl. No	Name of the village	Location code no.	Number of Non-Government Medical Amenities available.							Availability of drinking water - (Yes / No)			
			Charitable non Govt. hospital/Nursing home.	Medical practitioner with MBBS Degree	Medical practitioner with other degree	Medical practitioner with no degree	Traditional practitioner and faith healer.	Medicine Shop	Others	Tap water (Treated/Untreated)	Well water (Covered / Uncovered well)	Hand Pump	Tube wells / Bore well
1	2	3	32	33	34	35	36	37	38	39	40	41	42
Name of CD Block: Srinivaspur													
276	Obepalli	621664	0	0	0	0	0	0	0	Yes	No	Yes	Yes
277	Meesaganapalli	621665	0	0	0	0	0	0	0	Yes	No	Yes	No
278	Gundamnatta	621666	0	0	0	0	0	0	0	Yes	No	Yes	No
279	Yaluvahalli	621667	0	0	0	0	0	0	0	Yes	No	Yes	Yes
280	Hosahalli	621668	0	0	0	0	0	0	0	Yes	No	Yes	No
281	Dalasanur	621669	0	0	0	0	0	0	0	Yes	No	Yes	Yes
282	Koneti Thimmanahalli	621670	0	0	0	0	0	0	0	Yes	No	Yes	Yes
283	Kuppahalli	621671	0	0	0	0	0	0	0	Yes	No	Yes	Yes
284	Anchiganahalli	621672	0	0	0	0	0	0	0	Yes	No	Yes	Yes
285	Kaadu Devandlahalli	621673	0	0	0	0	0	0	0	Yes	No	Yes	Yes
286	Bissanahalli	621674	0	0	0	0	0	0	0	Yes	No	Yes	Yes
287	Thernahalli	621675	0	0	0	0	0	0	0	Yes	No	Yes	Yes
288	Bagalahalli	621676	0	0	0	0	0	0	0	Yes	No	Yes	Yes
289	Mastenahalli	621677	0	0	0	0	0	0	0	Yes	No	Yes	Yes
290	Kurubarahalli	621678	0	0	0	0	0	0	0	Yes	No	Yes	Yes
291	Noolapura	621679	0	0	0	0	0	0	0	Yes	No	Yes	Yes
292	Gandlahalli	621680	0	0	0	0	0	0	0	Yes	No	Yes	Yes
293	Booraganahalli	621681	0	0	0	0	0	0	0	Yes	No	No	Yes
294	Kostenahalli	621682	0	0	0	0	0	0	0	No	No	Yes	Yes
295	Bangavadi	621683	0	0	1	0	0	0	0	Yes	No	Yes	Yes
296	Gowdahalli	621684	0	0	0	0	0	0	0	Yes	No	No	Yes
297	Venkatapura	621685	Un-inhabited										

Village Directory
Land use(as in 2009)

Location CodeNo:-581

Availability of drinking water - (Yes / No)		Availability of toilet & others (Yes / No)		Communication and transport facilities (If amenities available code -Yes is given except for Village Pin Code ,If not available within the village , the distance range code viz; a for < 5 Kms, b for 5-10 Kms and c for 10+ kms of nearest place where facility is available is given).												
Spring	River / Canal	Tank / Pond / Lake	Others	Community toilet including bath.	Community toilet excluding bath.	Rural sanitary mart or sanitary hardware outlet available near the village.	Community bio- gas or recycle of waste for productive use.	Post office(PO)	Sub post office (SPO)	Post & Telegraph office (P&TO)	Village Pin Code	Telephones (Land lines)	Public call office (PCO)	Mobile phone coverage	Location code no.	
43	44	45	46	47	48	49	50	51	52	53	54	55	56	57	3	
Location Code: 0158																
No	No	No	No	No	No	No	No	b	b	b	563126	Yes	b	a	621664	
No	No	No	No	No	Yes	No	No	b	b	b	563126	Yes	Yes	Yes	621665	
Yes	No	No	No	No	No	No	No	a	b	b	563138	Yes	b	a	621666	
No	No	No	No	No	No	No	No	b	a	a	563126	Yes	Yes	Yes	621667	
No	No	No	Yes	No	No	No	No	a	a	a	563126	Yes	Yes	Yes	621668	
No	No	Yes	No	No	No	No	No	Yes	Yes	b	563135	Yes	a	Yes	621669	
No	No	No	No	No	No	No	No	c	a	c	563135	Yes	b	Yes	621670	
No	No	No	Yes	No	No	No	No	c	a	a	563135	Yes	b	Yes	621671	
No	No	No	No	No	No	No	No	c	a	a	563126	Yes	Yes	Yes	621672	
No	No	Yes	No	No	No	No	No	c	a	c	563126	Yes	b	Yes	621673	
No	No	No	No	No	No	No	No	c	Yes	c	563126	Yes	Yes	Yes	621674	
No	No	Yes	No	No	No	No	No	c	a	c	563126	Yes	Yes	Yes	621675	
No	No	Yes	No	No	No	No	No	c	b	c	563126	Yes	Yes	Yes	621676	
No	No	Yes	No	No	No	No	No	c	a	c	563126	Yes	Yes	Yes	621677	
No	No	No	No	No	No	No	No	c	Yes	c	563126	Yes	Yes	Yes	621678	
No	No	No	No	No	No	No	No	c	Yes	c	563126	Yes	Yes	Yes	621679	
No	No	No	No	No	No	No	No	c	Yes	c	563126	Yes	Yes	Yes	621680	
No	No	No	No	No	No	No	No	c	Yes	c	563126	Yes	Yes	Yes	621681	
No	No	No	No	No	No	No	No	c	Yes	c	563126	Yes	Yes	Yes	621682	
No	No	No	No	No	No	No	No	c	Yes	c	563126	Yes	Yes	Yes	621683	
No	No	No	No	No	No	No	No	c	Yes	c	563126	Yes	Yes	Yes	621684	
															Un-inhabited	621685

Communication and transport facilities (If amenities available code -Yes is given except for Village Pin Code ,If not available within the village , the distance range code viz; a for < 5 Kms, b for 5-10 Kms and c for 10+ kms of nearest place where facility is available is given).

Sl. No	Name of the village	Location code no.	Internet cafes/ Common service centre (CSC)	Private courier facility	Bus service (Public & Private)	Railway stations	Auto/Modified Autos	Taxis and Vans	Tractors	Cycle-pulled rickshaws(Manual & Machine driven)	Carts driven by animals	Sea /River ferry service
1	2	3	58	59	60	61	62	63	64	65	66	67
Name of CD Block: Srinivaspur												
276	Obepalli	621664	b	b	Yes	b	b	b	Yes	Yes	Yes	c
277	Meesaganapalli	621665	b	b	Yes	b	Yes	Yes	Yes	b	a	c
278	Gundamnatta	621666	a	a	Yes	b	a	a	Yes	Yes	Yes	c
279	Yaluvahalli	621667	b	b	Yes	b	Yes	b	Yes	b	Yes	c
280	Hosahalli	621668	b	b	Yes	b	a	b	a	b	a	c
281	Dalasanur	621669	b	Yes	Yes	Yes	b	b	Yes	b	Yes	c
282	Koneti Thimmanahalli	621670	c	c	a	c	Yes	c	Yes	c	Yes	c
283	Kuppahalli	621671	c	c	Yes	c	Yes	c	Yes	c	Yes	c
284	Anchiganahalli	621672	c	c	Yes	c	b	c	Yes	c	Yes	c
285	Kaadu Devandlahalli	621673	c	c	Yes	a	Yes	c	Yes	Yes	Yes	c
286	Bissanahalli	621674	c	c	Yes	c	Yes	Yes	Yes	c	Yes	c
287	Thernahalli	621675	c	c	Yes	b	Yes	c	Yes	c	Yes	c
288	Bagalahalli	621676	c	c	Yes	b	Yes	c	Yes	c	Yes	c
289	Mastenahalli	621677	c	c	Yes	b	Yes	c	Yes	c	Yes	c
290	Kurubarahalli	621678	c	c	Yes	b	Yes	c	Yes	c	Yes	c
291	Noolapura	621679	c	c	Yes	c	Yes	c	Yes	c	Yes	c
292	Gandlahalli	621680	c	c	Yes	c	Yes	Yes	Yes	c	Yes	c
293	Booraganahalli	621681	c	c	Yes	c	Yes	c	Yes	c	Yes	c
294	Kostenahalli	621682	c	c	Yes	c	Yes	c	Yes	c	Yes	c
295	Bangavadi	621683	Yes	c	Yes	c	Yes	Yes	Yes	Yes	Yes	c
296	Gowdahalli	621684	c	c	Yes	c	Yes	Yes	Yes	Yes	Yes	c
297	Venkatapura	621685	Un-inhabited									

Village Directory
Land use(as in 2009)

Location CodeNo:-581

Village connected to highways,village roads, banks & credit societies (If amenities available code -Yes is given, If not available within the village , the distance range code viz; a for < 5 Kms, b for 5-10 Kms and c for 10+ kms of nearest place where facility is available is given).

Availability of miscellaneous facilities (If amenities available code -Yes is given, If not available within the village , the distance range code viz; a for < 5 Kms, b for 5-10 Kms and c for 10+ kms of nearest place where facility is available is given).

Connected to national highway(NH)	Connected to state highway(SH)	Connected to major district road (MDR)	Connected to others district road	Pucca roads	Kutchcha roads	Water bounded macadam(WBM) roads	Navigable waterway (river/canal)(NW)	Footpaths (FP)	Commercial & Co-operative Banks	ATM	Agricultural Credit Societies	Self-Help Group (SHG)	Public distribution system (PDS) shop	Mandis / Regular market	Weekly Haat	Location code no.
68	69	70	71	72	73	74	75	76	77	78	79	80	81	82	83	3
Location Code: 0158																
c	b	b	b	Yes	Yes	a	c	Yes	b	b	b	Yes	a	b	b	621664
c	b	Yes	Yes	Yes	Yes	Yes	c	Yes	b	b	b	Yes	a	b	b	621665
c	Yes	a	a	Yes	Yes	b	c	Yes	a	a	a	Yes	a	a	b	621666
b	Yes	Yes	Yes	Yes	Yes	b	c	Yes	a	b	a	Yes	a	b	a	621667
c	Yes	b	b	Yes	Yes	b	c	Yes	a	b	a	Yes	a	b	Yes	621668
c	b	b	b	Yes	Yes	b	c	Yes	Yes	b	a	Yes	Yes	b	a	621669
c	c	c	Yes	Yes	Yes	a	c	Yes	a	c	a	Yes	a	c	a	621670
c	c	c	c	Yes	Yes	a	c	Yes	a	c	a	Yes	a	b	b	621671
c	c	c	Yes	Yes	Yes	a	c	Yes	b	c	b	Yes	a	c	b	621672
c	c	c	c	Yes	Yes	a	c	Yes	a	c	a	Yes	a	c	b	621673
c	c	c	c	Yes	Yes	a	c	Yes	a	c	b	Yes	a	c	a	621674
c	c	c	c	a	Yes	a	c	Yes	b	c	b	Yes	a	c	b	621675
c	c	c	c	a	Yes	a	c	Yes	b	c	b	Yes	a	c	a	621676
c	c	c	Yes	Yes	Yes	b	c	Yes	b	c	Yes	Yes	a	c	b	621677
c	c	c	Yes	Yes	Yes	b	c	Yes	c	c	b	a	a	c	b	621678
c	c	c	c	Yes	Yes	a	c	Yes	c	c	c	Yes	a	c	a	621679
c	c	c	c	Yes	Yes	b	c	Yes	a	c	c	Yes	a	c	a	621680
c	c	c	Yes	Yes	Yes	a	c	Yes	c	c	c	Yes	a	c	a	621681
c	c	c	Yes	Yes	Yes	b	c	Yes	b	b	c	a	a	b	b	621682
c	c	c	c	Yes	Yes	b	c	Yes	a	c	c	Yes	a	c	a	621683
c	c	c	Yes	Yes	Yes	b	c	Yes	c	c	c	Yes	a	c	b	621684
																Un-inhabited
																621685

Availability of miscellaneous facilities (If amenities available code -Yes is given, If not available within the village , the distance range code viz; a for < 5 Kms, b for 5-10 Kms and c for 10+ kms of nearest place where facility is available is given).

Sl. No	Name of the village	Location code no.	Agricultural marketing society	Integrated Child Development Scheme (Nutritional Centres)	Anganwadi Centre (Nutritional Centres)	Others (Nutritional Centres)	ASHA (Accredited Social Health Activist)	Community centre with/without TV	Sports Field,	Sports Club / Recreation Centre	Cinema / Video Hall	Public Library	Public Reading Room	Newspaper Supply	Assembly Polling station	Birth & Death Registration Office
1	2	3	84	85	86	87	88	89	90	91	92	93	94	95	96	97
Name of CD Block: Srinivasapur																
276	Obepalli	621664	b	a	a	b	a	b	b	b	b	b	b	a	a	Yes
277	Meesaganapalli	621665	b	Yes	Yes	b	a	b	b	a	b	b	b	Yes	Yes	Yes
278	Gundamnatta	621666	a	Yes	Yes	a	b	a	b	b	a	b	b	Yes	Yes	Yes
279	Yaluvahalli	621667	b	b	b	a	b	a	b	b	b	b	b	Yes	a	Yes
280	Hosahalli	621668	b	a	a	Yes	a	a	b	a	b	a	a	Yes	a	Yes
281	Dalasanur	621669	a	Yes	Yes	Yes	Yes	Yes	b	b	b	Yes	Yes	Yes	Yes	Yes
282	Koneti Thimmanahalli	621670	a	a	a	a	a	a	b	c	c	a	a	Yes	a	Yes
283	Kuppahalli	621671	a	Yes	Yes	Yes	a	a	b	c	b	a	a	Yes	Yes	Yes
284	Anchiganahalli	621672	b	a	a	a	a	b	b	c	c	b	b	Yes	a	Yes
285	Kaadu Devandlahalli	621673	b	Yes	Yes	a	a	a	b	a	c	a	a	Yes	Yes	Yes
286	Bissanahalli	621674	a	a	a	b	a	a	b	c	c	b	b	Yes	a	Yes
287	Thernahalli	621675	b	Yes	Yes	b	Yes	Yes	b	c	c	b	b	Yes	Yes	Yes
288	Bagalahalli	621676	b	a	a	b	a	a	b	c	c	a	a	Yes	a	Yes
289	Mastnahalli	621677	b	Yes	Yes	b	a	Yes	b	c	c	Yes	Yes	Yes	Yes	Yes
290	Kurubarahalli	621678	c	a	a	b	b	a	b	b	c	Yes	Yes	Yes	a	Yes
291	Noolapura	621679	c	a	a	b	a	a	b	c	c	a	a	Yes	a	Yes
292	Gandlahalli	621680	c	Yes	Yes	b	a	a	b	c	c	a	a	Yes	Yes	Yes
293	Booraganahalli	621681	c	b	b	b	b	b	b	a	c	a	a	Yes	a	Yes
294	Kostenahalli	621682	c	a	a	b	a	a	b	b	c	b	b	a	a	Yes
295	Bangavadi	621683	c	Yes	Yes	b	Yes	Yes	b	a	c	c	c	Yes	Yes	Yes
296	Gowdahalli	621684	c	Yes	Yes	a	a	a	b	c	c	b	b	Yes	Yes	Yes
297	Venkatapura	621685	Un-inhabited													

Availability of electricity (Yes/No)				Land Use								
				Nearest Town	Area under different types of land use (in hectares rounded up to one decimal place)							
Power Supply for Domestic Use (ED)	Power Supply for Agricultural Use (EAG)	Power Supply for Commercial Use (EC)	Power Supply for All Uses (EA)	Name	Distance range code i.e. a for < 5 Kms, b for 5-10 Kms and c for 10+ kms .	Forests	Area under Non-agricultural Uses	Barren and Un-cultivable land	Permanent Pastures and Other Grazing Lands	Land Under Miscellaneous Tree Crops etc.	Culturable Waste Land	Location code no.
98	99	100	101	102	103	104	105	106	107	108	109	3
Location Code:0158												
No	No	No	Yes	Srinivaspur	b	0	16.7	0	0	0	0	621664
No	No	No	Yes	Srinivaspur	b	0	3.7	41.3	50.8	25	0	621665
No	No	No	Yes	Srinivaspur	a	0	47.3	2.3	0	0	0	621666
No	No	No	Yes	Srinivaspur	b	24.3	2.5	4	0	0	0	621667
No	No	No	Yes	Srinivaspur	b	0	11.3	12	0	0	0	621668
No	No	No	Yes	Srinivaspur	b	150.1	8.5	60.3	0	0	0	621669
No	No	No	Yes	Srinivaspur	c	0	3.3	5.3	0	0	0	621670
No	No	No	Yes	Srinivaspur	c	48.2	2.1	19.5	0	0	0	621671
No	No	No	Yes	Srinivaspur	c	0	0.8	16.2	0	0	0	621672
No	No	No	Yes	Srinivaspur	c	0	0	0	57.5	55.4	4.6	621673
No	No	No	Yes	Srinivaspur	c	0	52.1	0	0	0	0	621674
No	No	No	Yes	Srinivaspur	c	0	0	0	16.2	49	0.5	621675
No	No	No	Yes	Srinivaspur	c	0	0	0	30	16.4	0	621676
No	No	No	Yes	Srinivaspur	c	0	106.5	0	0	0	3.2	621677
No	No	No	Yes	Kolar	c	0	0	14.2	0	0	0	621678
No	No	No	Yes	Kolar	c	0	0	8.9	0	0	0.4	621679
No	No	No	Yes	Srinivaspur	c	0	62.7	0	0	0	0	621680
No	No	No	Yes	Srinivaspur	c	0	43.1	0	0	0	0	621681
No	No	No	Yes	Srinivaspur	c	0	0.4	2.6	0	0	0	621682
No	No	No	Yes	Srinivaspur	c	0	0	192.5	0	0	0	621683
No	No	No	Yes	Kolar	c	0	0	28.9	0	0	0	621684
				Un-inhabited		0	0	0	0	0	0	621685

Sl. No	Name of the village	Location code no.	Land Use					Area irrigated by source (in hectare).					
			Area under different types of land use (in hectares rounded up to one decimal place)					Canals (C)	Wells/Tube-wells(W/TW)	Tanks/Lakes(T/L)	Water Falls(WF)	Others(O)	
			Fallow lands other than current fallows	Current Fallows	Net Area Sown	Total Irrigated Land Area	Total Un-irrigated Land Area						
1	2	3	110	111	112	113	114	115	116	117	118	119	
Name of CD Block: Srinivaspur													
276	Obepalli	621664	0	0	39.4	6.2	33.2	0	5.8	0.4	0	0	
277	Meesaganapalli	621665	27.5	0	162.6	7	155.5	0	1.6	5.4	0	0	
278	Gundamnatta	621666	0	79.5	2.6	2.6	0	0	2.6	0	0	0	
279	Yaluvahalli	621667	0	1.2	53.9	8.9	45	0	8.9	0	0	0	
280	Hosahalli	621668	0	0	124.3	71.2	53.1	0	61.2	10	0	0	
281	Dalasanur	621669	9	16.2	440.5	324.3	116.2	208.2	75.3	40.9	0	0	
282	Koneti Thimmanahalli	621670	1.6	2	41	12.2	28.8	0.1	9.7	2.4	0	0	
283	Kuppahalli	621671	2.2	6.6	159.5	46.6	112.9	2.9	23.9	19.8	0	0	
284	Anchiganahalli	621672	0	0.4	173.3	33.8	139.6	0	12.2	21.6	0	0	
285	Kaadu Devandlahalli	621673	0	0	151.2	20.1	131.2	0	6.2	13.9	0	0	
286	Bissanahalli	621674	0	8.1	97.3	5.4	91.9	0	4.2	1.2	0	0	
287	Thernahalli	621675	0	0	158.5	70.5	87.9	0	30	40.5	0	0	
288	Bagalahalli	621676	0	0	127.2	25.2	102.1	0	14.6	10.6	0	0	
289	Mastenahalli	621677	18	0	211.6	64.4	147.2	0	24.1	40.4	0	0	
290	Kurubarahalli	621678	0	11.8	53.2	6.7	46.6	0	2.5	4.2	0	0	
291	Noolapura	621679	0	0	38.3	0.5	37.8	0	0.5	0	0	0	
292	Gandlahalli	621680	0	0.5	117	20.3	96.7	0	7.7	12.6	0	0	
293	Booraganahalli	621681	0	1.3	79.6	3.8	75.8	0	0.8	2.9	0	0	
294	Kostenahalli	621682	0.8	1.8	29.5	11.1	18.4	0	8.6	2.5	0	0	
295	Bangavadi	621683	0	23.6	334.1	91.7	242.4	0	18.3	73.4	0	0	
296	Gowdahalli	621684	0	4.1	98.6	11.6	87	0	8.2	3.4	0	0	
297	Venkatapura	621685	0	0	0	0	0	0	0	0	0	0	

Name of three most important commodities manufactured

First 120	Second 121	Third 122	Name of the village 2	Location code no. 3
Location Code:0158				
-	-	-	Obepalli	621664
-	-	-	Meesaganapalli	621665
-	-	-	Gundamnatta	621666
-	-	-	Yaluvahalli	621667
-	-	-	Hosahalli	621668
-	-	-	Dalasanur	621669
-	-	-	Koneti Thimmanahalli	621670
-	-	-	Kuppahalli	621671
-	-	-	Anchiganahalli	621672
-	-	-	Kaadu Devandlahalli	621673
-	-	-	Bissanahalli	621674
-	-	-	Thernahalli	621675
-	-	-	Bagalahalli	621676
-	-	-	Mastenahalli	621677
-	-	-	Kurubarahalli	621678
-	-	-	Noolapura	621679
-	-	-	Gandlahalli	621680
-	-	-	Booraganahalli	621681
-	-	-	Kostenahalli	621682
-	-	-	Bangavadi	621683
-	-	-	Gowdahalli	621684
	Un-inhabited		Venkatapura	621685

Sl. No	Name of the village	Location code no.	Total area of the village (in hectares rounded up to one decimal place)	Total population (2011 census)	Number of households (2011 census)	Number of educational amenities available. (If not available within the village , the distance range code viz; a for < 5 Kms, b for 5-10 Kms and c for 10+ kms of nearest place where facility is available is given).								
						Pre-Primary school (PP)	Primary school (P)	Middle school (M)	Secondary School (S)	Senior Secondary school (SS)	Degree college of arts science & commerce (ASC)	Engineering college(EC)	Medical college (MC)	Management institute (MI)
1	2	3	4	5	6	7	8	9	10	11	12	13	14	15
Name of CD Block: Srinivaspur														
298	Valagernahalli	621686	255.5	748	176	2	3	1	a	a	c	c	c	c
299	Basavanatta	621687	119.6	0	0						Un-inhabited			
300	Hoohalli	621688	177.5	360	75	1	1	a	a	a	c	c	c	c
301	Gummareddypura	621689	338.7	707	165	1	2	2	2	2	2	c	c	c
302	Chikapura	621690	54.2	0	0						Un-inhabited			
303	Kodicheruvu	621691	176.6	720	166	2	2	2	2	1	2	c	c	1
304	Padathimmanahalli	621692	172.3	163	37	1	2	2	1	2	2	c	c	2
305	Hogalagere	621693	630.7	1088	241	b	1	1	b	b	b	c	c	c
306	Thinnalli	621694	341.1	703	152	b	1	1	a	b	b	c	c	c
307	Gijiganahalli	621695	116.1	243	52	b	1	a	a	c	c	c	c	c
308	Kallukunte	621696	447.1	728	147	b	2	1	a	b	b	b	c	c
309	Nernahalli	621697	401.1	710	123	b	1	1	a	a	c	c	b	c
310	Narayanapura	621698	508.1	773	142	b	2	1	a	a	c	c	b	c
311	Payaregaripalli	621699	8.6	0	0						Un-inhabited			
312	Pathamuthakapalli	621700	160.9	951	211	a	1	1	a	a	c	c	c	c
313	Ganganatta	621701	299.2	107	17	a	1	a	a	b	c	c	c	c
314	Vadigepalli .K	621702	277.1	321	60	1	2	1	b	c	c	c	c	c
315	Karangi	621703	487.1	414	74	a	1	2	b	b	c	c	c	c
316	Kannampalli	621704	467.1	219	46	b	2	a	a	b	c	c	c	c
317	Yammanuru	621705	541.9	264	52	1	1	a	a	c	c	c	b	c
318	Muthakapalli	621706	508.6	1460	319	a	4	1	1	b	c	c	c	c

Number of educational amenities available.
(If not available within the village , the distance range code viz; a for < 5 Kms, b for 5-10 Kms and c for 10+ kms of nearest place where facility is available is given).

Number of Medical Amenities available. (If not available within the village , the distance range code viz; a for < 5 Kms, b for 5-10 Kms and c for 10+ kms of nearest place where facility is available is given).

Polytechnic (Pt)	Vocational training school /ITI	Non-formal training centre (NFTC)	Special school for disabled (SSD)	Others (specify)	Community health centre (CHC)	Primary health centre (PHC)	Primary health sub centre (PHS)	Maternity and child welfare centre (MCW)	T.B. clinic (TBC)	Hospital-allopathic (HA)	Hospital-alternative medicine (HO)	Dispensary (D)	Veterinary hospital (VH)	Mobile health clinic(MHC)	Family welfare centre (FWC)	Location code no.	
16	17	18	19	20	21	22	23	24	25	26	27	28	29	30	31	3	
																	Location Code:0158
c	c	c	c	c	c	a	b	a	a	c	c	c	a	c	b	621686	
																	Un-inhabited 621687
c	c	c	c	c	c	a	b	a	a	c	c	a	a	c	b	621688	
b	2	1	b	b	b	b	b	b	b	a	c	a	b	c	b	621689	
																	Un-inhabited 621690
b	1	b	b		b	b	b	b	b	b	c	a	a	c	b	621691	
b	1	b	b	b	b	b	b	b	b	b	a	a	b	c	b	621692	
b	b	b	b	b	b	1	1	1	1	b	b	b	1	b	1	621693	
b	b	b	b	b	b	a	a	a	a	b	b	b	a	b	a	621694	
c	c	c	c	c	b	a	b	a	a	c	c	c	a	c	b	621695	
b	b	b	b	b	b	a	a	a	a	b	b	b	a	b	a	621696	
c	c	c	c	c	c	a	b	a	a	c	c	c	a	c	b	621697	
c	c	c	c	c	c	a	b	a	a	c	c	c	a	c	b	621698	
																	Un-inhabited 621699
c	c	c	c	c	b	a	a	a	a	c	c	c	a	c	a	621700	
c	c	c	c	c	b	a	a	a	a	c	c	c	b	c	a	621701	
c	c	c	c	c	b	a	b	a	a	c	c	c	b	c	b	621702	
c	c	c	c	c	c	b	b	b	b	b	c	b	b	c	b	621703	
c	c	c	c	c	c	b	b	b	b	b	c	b	a	c	b	621704	
c	c	c	c		a	b	b	b	b	b	b	b	a	c	b	621705	
c	c	c	c	c	b	b	1	b	b	c	c	c	b	c	1	621706	

			Number of Non-Government Medical Amenities available.							Availability of drinking water - (Yes / No)			
Sl. No	Name of the village	Location code no.	Charitable non Govt. hospital/Nursing home.	Medical practitioner with MBBS Degree	Medical practitioner with other degree	Medical practitioner with no degree	Traditional practitioner and faith healer.	Medicine Shop	Others	Tap water (Treated/Untreated)	Well water (Covered / Uncovered well)	Hand Pump	Tube wells / Bore well
1	2	3	32	33	34	35	36	37	38	39	40	41	42
Name of CD Block: Srinivaspur													
298	Valagnahalli	621686	0	0	1	0	0	2	0	Yes	No	Yes	Yes
299	Basavanatta	621687	Un-inhabited										
300	Hoohalli	621688	0	0	0	0	0	0	0	Yes	No	Yes	Yes
301	Gummareddypura	621689	0	0	0	0	0	0	0	Yes	Yes	Yes	Yes
302	Chikapura	621690	Un-inhabited										
303	Kodicheruvu	621691	0	0	0	0	0	0	0	Yes	No	Yes	No
304	Padathimmanahalli	621692	0	0	0	0	0	0	0	Yes	Yes	Yes	Yes
305	Hogalagere	621693	0	0	0	0	0	0	0	Yes	No	Yes	Yes
306	Thinnalli	621694	0	0	0	0	0	0	0	Yes	No	Yes	Yes
307	Gijiganahalli	621695	0	0	0	0	0	0	0	Yes	Yes	Yes	Yes
308	Kallukunte	621696	0	0	0	0	0	0	0	Yes	No	Yes	Yes
309	Nernahalli	621697	0	0	0	0	0	0	0	Yes	Yes	Yes	Yes
310	Narayanapura	621698	0	0	0	0	0	0	0	Yes	Yes	Yes	Yes
311	Payaregaripalli	621699	Un-inhabited										
312	Pathamuthakapalli	621700	0	0	0	0	0	0	0	Yes	Yes	Yes	Yes
313	Ganganatta	621701	0	0	0	0	0	0	0	Yes	No	Yes	Yes
314	Vadigepalli .K	621702	0	0	0	0	0	0	0	Yes	Yes	Yes	Yes
315	Karangi	621703	0	0	0	0	0	0	0	Yes	No	Yes	Yes
316	Kannampalli	621704	0	0	0	0	0	0	0	Yes	Yes	Yes	Yes
317	Yammanuru	621705	0	0	0	0	0	0	0	Yes	No	Yes	Yes
318	Muthakapalli	621706	0	0	0	1	0	0	0	Yes	Yes	Yes	Yes

Village Directory
Land use(as in 2009)

Location CodeNo:-581

Availability of drinking water - (Yes / No) Availability of toilet & others (Yes / No) Communication and transport facilities (If amenities available code -Yes is given except for Village Pin Code ,If not available within the village , the distance range code viz; a for < 5 Kms, b for 5- 10 Kms and c for 10+ kms of nearest place where facility is available is given).

Spring	River / Canal	Tank / Pond / Lake	Others	Community toilet including bath.	Community toilet excluding bath.	Rural sanitary mart or sanitary hardware outlet available near the village.	Community bio- gas or recycle of waste for productive use.	Post office(PO)	Sub post office (SPO)	Post & Telegraph office (P&TO)	Village Pin Code	Telephones (Land lines)	Public call office (PCO)	Mobile phone coverage	Location code no.
43	44	45	46	47	48	49	50	51	52	53	54	55	56	57	3

Location Code: 0158

No	No	Yes	No	No	No	No	No	c	a	c	563135	Yes	b	Yes	621686
Un-inhabited															621687
No	No	Yes	No	No	No	No	No	c	a	c	563135	Yes	b	Yes	621688
Yes	No	No	No	No	No	No	No	b	Yes	Yes	563126	Yes	Yes	Yes	621689
Un-inhabited															621690
No	No	No	No	No	No	No	No	b	a	a	563126	Yes	Yes	Yes	621691
Yes	No	No	No	No	No	No	No	b	a	b	563126	Yes	Yes	Yes	621692
No	No	Yes	No	No	No	No	No	b	Yes	b	563138	Yes	Yes	Yes	621693
No	No	Yes	No	No	No	No	No	b	a	b	563138	Yes	Yes	Yes	621694
No	No	No	No	No	No	No	No	b	a	c	563138	Yes	Yes	Yes	621695
No	No	Yes	No	No	No	No	No	b	a	b	563134	Yes	Yes	Yes	621696
No	No	No	No	No	No	No	No	c	a	c	563138	Yes	Yes	Yes	621697
No	No	No	No	No	No	No	No	c	Yes	c	563138	Yes	Yes	Yes	621698
Un-inhabited															621699
No	No	Yes	No	No	No	No	No	b	a	c	563138	Yes	Yes	Yes	621700
No	No	No	No	No	No	No	No	b	a	c	563138	Yes	b	Yes	621701
No	No	Yes	No	No	No	No	No	b	a	c	563138	Yes	Yes	Yes	621702
No	No	Yes	No	No	No	No	No	c	a	c	563138	b	b	a	621703
No	Yes	Yes	No	No	No	No	No	c	a	c	563138	a	b	a	621704
No	No	Yes	No	No	No	No	No	c	a	c	563138	Yes	b	a	621705
No	No	Yes	No	No	No	No	No	b	Yes	c	563136	Yes	Yes	Yes	621706

Communication and transport facilities (If amenities available code -Yes is given except for Village Pin Code ,If not available within the village , the distance range code viz; a for < 5 Kms, b for 5-10 Kms and c for 10+ kms of nearest place where facility is available is given).

Sl. No	Name of the village	Location code no.	Internet cafes/ Common service centre (CSC)	Private courier facility	Bus service (Public & Private)	Railway stations	Auto/Modified Autos	Taxis and Vans	Tractors	Cycle-pulled rickshaws(Manual & Machine driven)	Carts driven by animals	Sea /River ferry service
1	2	3	58	59	60	61	62	63	64	65	66	67
Name of CD Block: Srinivaspur												
298	Valagernahalli	621686	c	c	Yes	c	Yes	c	Yes	Yes	Yes	c
299	Basavanatta	621687	Un-inhabited									
300	Hoohalli	621688	c	c	Yes	c	Yes	c	Yes	Yes	Yes	c
301	Gummareddyपुरa	621689	b	b	Yes	c	Yes	b	Yes	Yes	Yes	c
302	Chikapura	621690	Un-inhabited									
303	Kodicheruvu	621691	b	b	Yes	b	Yes	b	Yes	Yes	Yes	c
304	Padathimmanahalli	621692	b	b	Yes	c	Yes	b	Yes	Yes	Yes	c
305	Hogalagere	621693	b	b	Yes	c	Yes	Yes	Yes	Yes	Yes	c
306	Thinnalli	621694	b	b	Yes	c	Yes	b	Yes	Yes	Yes	c
307	Gijiganahalli	621695	c	c	Yes	c	a	c	Yes	Yes	Yes	c
308	Kallukunte	621696	b	b	Yes	c	Yes	b	Yes	Yes	Yes	c
309	Nernahalli	621697	c	c	Yes	c	Yes	c	Yes	Yes	Yes	c
310	Narayanapura	621698	c	c	Yes	c	Yes	Yes	Yes	Yes	Yes	c
311	Payaregaripalli	621699	Un-inhabited									
312	Pathamuthakapalli	621700	c	c	Yes	c	Yes	Yes	Yes	Yes	Yes	c
313	Ganganatta	621701	c	c	a	a	Yes	c	Yes	Yes	Yes	c
314	Vadigepalli .K	621702	c	c	Yes	c	Yes	c	Yes	Yes	Yes	c
315	Karangi	621703	c	c	Yes	c	b	c	b	Yes	b	c
316	Kannampalli	621704	c	c	a	c	a	c	b	c	Yes	c
317	Yammanuru	621705	c	c	a	c	a	c	b	Yes	Yes	c
318	Muthakapalli	621706	c	c	Yes	c	Yes	Yes	Yes	Yes	Yes	c

Village Directory
Land use(as in 2009)

Location CodeNo:-581

Village connected to highways,village roads, banks & credit societies (If amenities available code -Yes is given, If not available within the village , the distance range code viz; a for < 5 Kms, b for 5-10 Kms and c for 10+ kms of nearest place where facility is available is given).

Availability of miscellaneous facilities (If amenities available code -Yes is given, If not available within the village , the distance range code viz; a for < 5 Kms, b for 5-10 Kms and c for 10+ kms of nearest place where facility is available is given).

68	69	70	71	72	73	74	75	76	77	78	79	80	81	82	83	3
Connected to national highway(NH)	Connected to state highway(SH)	Connected to major district road (MDR)	Connected to others district road	Pucca roads	Kutchcha roads	Water bounded macadam(WBM) roads	Navigable waterway (river/canal)(NW)	Footpaths (FP)	Commercial & Co-operative Banks	ATM	Agricultural Credit Societies	Self-Help Group (SHG)	Public distribution system (PDS) shop	Mandis / Regular market	Weekly Haat	Location code no.
c	Yes	c	Yes	Yes	Yes	b	c	Yes	c	c	c	Yes	a	c	Yes	621686
Un-inhabited																
c	Yes	c	c	Yes	Yes	b	c	Yes	c	c	c	Yes	a	a	a	621688
c	Yes	Yes	b	Yes	Yes	Yes	c	Yes	b	b	b	Yes	a	Yes	Yes	621689
Un-inhabited																
c	b	Yes	Yes	Yes	Yes	Yes	c	Yes	b	b	b	Yes	a	Yes	a	621691
c	b	Yes	b	Yes	Yes	Yes	c	Yes	b	b	b	Yes	a	a	Yes	621692
c	b	b	b	Yes	Yes	b	c	Yes	b	b	b	Yes	a	b	a	621693
c	b	b	b	a	Yes	b	c	Yes	b	b	b	Yes	a	b	a	621694
c	c	c	c	a	Yes	b	c	Yes	b	c	b	Yes	a	b	b	621695
c	b	b	b	a	Yes	b	c	Yes	b	b	b	Yes	a	b	b	621696
c	c	c	Yes	Yes	Yes	a	c	Yes	a	c	a	Yes	a	a	a	621697
c	c	c	c	Yes	Yes	b	c	Yes	a	c	b	Yes	a	b	a	621698
Un-inhabited																
c	c	c	c	Yes	Yes	a	c	Yes	a	c	a	Yes	a	a	a	621700
c	c	c	Yes	Yes	Yes	a	c	Yes	b	c	b	Yes	a	b	b	621701
c	c	c	Yes	Yes	Yes	a	c	Yes	b	c	b	Yes	b	b	b	621702
c	c	c	c	Yes	Yes	a	c	Yes	b	c	b	Yes	a	a	b	621703
c	c	Yes	c	Yes	Yes	Yes	c	Yes	b	c	b	Yes	a	b	b	621704
c	c	c	c	Yes	Yes	Yes	c	Yes	b	c	c	Yes	a	b	b	621705
c	c	c	c	Yes	Yes	b	c	Yes	b	c	b	Yes	Yes	b	b	621706

Location Code: 0158

Availability of miscellaneous facilities (If amenities available code -Yes is given, If not available within the village , the distance range code viz; a for < 5 Kms, b for 5-10 Kms and c for 10+ kms of nearest place where facility is available is given).

Sl. No	Name of the village	Location code no.	Agricultural marketing society	Integrated Child Development Scheme (Nutritional Centres)	Anganwadi Centre (Nutritional Centres)	Others (Nutritional Centres)	ASHA (Accredited Social Health Activist)	Community centre with/without TV	Sports Field,	Sports Club / Recreation Centre	Cinema / Video Hall	Public Library	Public Reading Room	Newspaper Supply	Assembly Polling station	Birth & Death Registration Office
1	2	3	84	85	86	87	88	89	90	91	92	93	94	95	96	97
Name of CD Block: Srinivasapur																
298	Valagnahalli	621686	b	Yes	Yes	Yes	a	a	b	c	c	a	a	Yes	Yes	Yes
299	Basavanatta	621687	Un-inhabited													
300	Hoohalli	621688	a	b	b	Yes	a	b	b	c	c	a	a	Yes	a	Yes
301	Gummareddypura	621689	a	Yes	Yes	a	a	a	b	b	b	b	b	Yes	Yes	Yes
302	Chikapura	621690	Un-inhabited													
303	Kodicheruvu	621691	a	Yes	Yes	b	a	Yes	b	b	b	b	b	Yes	Yes	Yes
304	Padathimmanahalli	621692	a	a	a	b	a	a	b	a	b	b	b	Yes	a	Yes
305	Hogalagere	621693	a	Yes	Yes	b	Yes	Yes	b	b	b	b	b	Yes	Yes	Yes
306	Thinnalli	621694	b	Yes	Yes	b	a	a	b	b	b	b	b	Yes	Yes	Yes
307	Gijiganahalli	621695	b	b	b	c	a	a	b	c	c	b	b	a	a	Yes
308	Kallukunte	621696	b	Yes	Yes	b	a	b	b	b	b	a	a	Yes	Yes	Yes
309	Nernahalli	621697	a	Yes	Yes	c	a	a	b	c	b	a	a	Yes	Yes	Yes
310	Narayanapura	621698	a	Yes	Yes	c	a	Yes	b	c	c	b	b	Yes	Yes	Yes
311	Payaregaripalli	621699	Un-inhabited													
312	Pathamuthakapalli	621700	a	Yes	Yes	c	b	a	b	a	c	b	b	Yes	Yes	Yes
313	Ganganatta	621701	b	a	a	c	b	b	b	a	c	b	b	a	a	Yes
314	Vadigepalli .K	621702	b	a	a	c	b	b	b	c	c	b	b	Yes	a	Yes
315	Karangi	621703	b	a	a	c	a	c	b	c	c	b	b	a	a	Yes
316	Kannampalli	621704	c	a	a	c	a	b	b	c	c	a	a	a	a	Yes
317	Yammanuru	621705	c	a	a	c	a	b	a	c	c	a	a	a	a	Yes
318	Muthakapalli	621706	c	Yes	Yes	c	Yes	Yes	Yes	c	c	Yes	Yes	Yes	Yes	Yes

Availability of electricity (Yes/No)				Land Use								
				Nearest Town	Area under different types of land use (in hectares rounded up to one decimal place)							
Power Supply for Domestic Use (ED)	Power Supply for Agricultural Use (EAG)	Power Supply for Commercial Use (EC)	Power Supply for All Uses (EA)	Name	Distance range code i.e. a for < 5 Kms, b for 5-10 Kms and c for 10+ kms .	Forests	Area under Non-agricultural Uses	Barren and Un-cultivable land	Permanent Pastures and Other Grazing Lands	Land Under Miscellaneous Tree Crops etc.	Culturable Waste Land	Location code no.
98	99	100	101	102	103	104	105	106	107	108	109	3
Location Code:0158												
No	No	No	Yes	Srinivaspur	c	0	8.1	37.1	0	0	0	621686
Un-inhabited						0	0	0	0	0	0	621687
No	No	No	Yes	Srinivaspur	c	0	2.2	12.2	0	60.1	0	621688
No	No	No	Yes	Srinivaspur	b	1.6	12.2	2.5	83.3	0	0	621689
Un-inhabited						0	0	0	0	0	0	621690
No	No	No	Yes	Srinivaspur	b	19	0	0	25.4	0	0	621691
No	No	No	Yes	Srinivaspur	b	0	0	0	29.3	50	0	621692
No	No	No	Yes	Srinivaspur	b	61.5	0	29.2	0	0	0	621693
No	No	No	Yes	Srinivaspur	b	49.4	0.9	66.1	0	0	0	621694
No	No	No	Yes	Srinivaspur	c	0	0	34.2	0	0	0	621695
No	No	No	Yes	Srinivaspur	b	218.9	0	32.8	0	0	0	621696
No	No	No	Yes	Srinivaspur	c	100.5	0	96.8	0	0	0	621697
No	No	No	Yes	Srinivaspur	c	205.2	0	97.7	0	0	0	621698
Un-inhabited						0	0	0	0	0	0	621699
No	No	No	Yes	Srinivaspur	c	0	0	42.8	0	0	0	621700
No	No	No	Yes	Srinivaspur	c	33	0	30	0	45.4	0	621701
No	No	No	Yes	Srinivaspur	c	133.4	0	45.4	0	0	0	621702
No	No	No	Yes	Mulbagal	c	282.7	0	0	0	0	0	621703
No	No	No	Yes	Mulbagal	c	363.2	0	13.1	0	0	0	621704
No	No	No	Yes	Srinivaspur	c	315.6	0	0	0	0	0	621705
No	No	No	Yes	Srinivaspur	c	33.2	0	153	6.1	0	0	621706

Sl. No	Name of the village	Location code no.	Land Use					Area irrigated by source (in hectare).				
			Area under different types of land use (in hectares rounded up to one decimal place)									
			Fallow lands other than current fallows	Current Fallows	Net Area Sown	Total Irrigated Land Area	Total Un-irrigated Land Area	Canals (C)	Wells/Tube-wells(W/TW)	Tanks/Lakes(T/L)	Water Falls(WF)	Others(O)
1	2	3	110	111	112	113	114	115	116	117	118	119
Name of CD Block: Srinivaspur												
298	Valagnahalli	621686	2.1	10.2	198	71.2	126.8	0	32.4	38.9	0	0
299	Basavanatta	621687	0	0	0	0	0	0	0	0	0	0
300	Hoohalli	621688	1.3	1.7	100	32.4	67.6	0	32.4	0	0	0
301	Gummareddypur a	621689	0	151.4	87.5	87.5	0	0	35.2	52.3	0	0
302	Chikapura	621690	0	0	0	0	0	0	0	0	0	0
303	Kodicheruvu	621691	0	0	132.3	33.8	98.5	0	19.9	13.9	0	0
304	Padathimmanah alli	621692	0	0	93	44.3	48.7	0	34.5	9.8	0	0
305	Hogalagere	621693	0	24.5	515.5	76.8	438.7	0	38.6	38.2	0	0
306	Thinnalli	621694	0	6.1	218.5	50.4	168.1	0	32.5	17.9	0	0
307	Gijiganahalli	621695	0	4.1	77.8	6.6	71.2	0	6.1	0.5	0	0
308	Kallukunte	621696	0	31.2	164.2	26.5	137.7	0	7.4	19.1	0	0
309	Nernahalli	621697	0	11.1	192.8	52.3	140.5	0	10.6	41.7	0	0
310	Narayanapura	621698	0	17.1	188	10.7	177.4	5.8	4.9	0	0	0
311	Payaregaripalli	621699	0	0	0	0	0	0	0	0	0	0
312	Pathamuthakapa lli	621700	0	7	111.1	18.8	92.3	0	2.2	16.6	0	0
313	Ganganatta	621701	0	14.1	176.6	27.2	149.4	0	9.2	18.1	0	0
314	Vadigepalli .K	621702	0	8.1	90.1	18.7	71.3	0	10.6	8.1	0	0
315	Karangi	621703	0	0	204.4	6.4	198	0	2.2	4.3	0	0
316	Kannampalli	621704	0	0	90.8	26.4	64.4	0	4.3	22.1	0	0
317	Yammanuru	621705	0	0	226.3	21.2	205.2	0	21.2	0	0	0
318	Muthakapalli	621706	0	133.8	182.5	91.2	91.2	0	15.9	75.3	0	0

Name of three most important commodities manufactured

First 120	Second 121	Third 122	Name of the village 2	Location code no. 3
Location Code:0158				
-	-	-	Valagemahalli	621686
	Un-inhabited		Basavanatta	621687
-	-	-	Hoohalli	621688
-	-	-	Gummareddypura	621689
	Un-inhabited		Chikapura	621690
-	-	-	Kodicheruvu	621691
-	-	-	Padathimmanahalli	621692
-	-	-	Hogalagere	621693
-	-	-	Thinnalli	621694
-	-	-	Gijiganahalli	621695
-	-	-	Kallukunte	621696
-	-	-	Nernahalli	621697
-	-	-	Narayanapura	621698
	Un-inhabited		Payaregaripalli	621699
-	-	-	Pathamuthakapalli	621700
-	-	-	Ganganatta	621701
-	-	-	Vadigepalli .K	621702
-	-	-	Karangi	621703
-	-	-	Kannampalli	621704
-	-	-	Yammanuru	621705
-	-	-	Muthakapalli	621706

Sl. No	Name of the village	Location code no.	Total area of the village (in hectares rounded up to one decimal place)	Total population (2011 census)	Number of households (2011 census)	Number of educational amenities available. (If not available within the village , the distance range code viz; a for < 5 Kms, b for 5-10 Kms and c for 10+ kms of nearest place where facility is available is given).								
						Pre-Primary school (PP)	Primary school (P)	Middle school (M)	Secondary School (S)	Senior Secondary school (SS)	Degree college of arts science & commerce (ASC)	Engineering college(EC)	Medical college (MC)	Management institute (MI)
1	2	3	4	5	6	7	8	9	10	11	12	13	14	15
Name of CD Block: Srinivaspur														
319	Attikunte	621707	225.9	356	80	a	1	a	a	b	c	c	c	c
320	Jokunte	621708	60.9	0	0						Un-inhabited			
321	Neelatur	621709	259.1	555	108	b	1	b	a	b	b	c	c	c
322	Pathapalli	621710	201.4	0	0						Un-inhabited			
323	Hosahalli	621711	187.8	603	135	a	1	1	a	c	c	c	c	c
324	Peddapalli	621712	137.8	279	65	b	1	a	b	c	c	c	c	c
325	Ramapura	621713	51.2	0	0						Un-inhabited			
326	Achampalli	621714	822.6	1341	280	b	3	2	b	b	c	c	c	c
327	Seegehalli	621715	65.1	1195	270	a	1	1	a	a	c	c	c	c
328	Battalapura	621716	38.3	0	0						Un-inhabited			
329	Gottikunte	621717	342.9	600	142	a	1	a	a	a	c	c	c	c
330	Adavikurapalli	621718	132.7	0	0						Un-inhabited			
331	Arikere	621719	704.2	799	172	a	1	1	b	b	b	c	c	c
332	Yeldur	621720	1255.6	4110	993	1	4	5	3	1	c	c	a	c
333	Veerasandra	621721	46	0	0						Un-inhabited			
334	Seethareddihalli	621722	88.4	687	157	1	3	1	a	c	c	c	c	c
335	Kattibissanahalli	621723	337.4	747	160	a	1	a	c	c	c	c	a	c
336	Beerganahalli	621724	198.9	729	153	b	1	a	a	c	c	c	c	c
337	Yadarur	621725	1039.8	1125	248	b	2	2	a	c	c	c	c	c
338	Vadigepalli (S)	621726	388.2	100	25	a	1	b	b	c	c	c	c	c
339	Chintamakalapalli	621727	59.7	685	142	b	2	a	a	c	c	c	c	c

Number of educational amenities available.
(If not available within the village , the distance range code viz; a for < 5 Kms, b for 5-10 Kms and c for 10+ kms of nearest place where facility is available is given).

Number of Medical Amenities available. (If not available within the village , the distance range code viz; a for < 5 Kms, b for 5-10 Kms and c for 10+ kms of nearest place where facility is available is given).

Polytechnic (Pt)	Vocational training school /ITI	Non-formal training centre (NFTC)	Special school for disabled (SSD)	Others (specify)	Community health centre (CHC)	Primary health centre (PHC)	Primary health sub centre (PHS)	Maternity and child welfare centre (MCW)	T.B. clinic (TBC)	Hospital-allopathic (HA)	Hospital-alternative medicine (HO)	Dispensary (D)	Veterinary hospital (VH)	Mobile health clinic(MHC)	Family welfare centre (FWC)	Location code no.	
16	17	18	19	20	21	22	23	24	25	26	27	28	29	30	31	3	
c	c	c	a	c	b	a	b	a	a	c	c	c	1	c	b	621707	
																Un-inhabited	621708
b	b	b	b	b	b	a	b	a	a	b	b	b	a	b	b	621709	
																Un-inhabited	621710
c	c	c	c	c	a	a	b	a	a	c	c	c	a	c	b	621711	
c	c	c	c	c	b	a	a	a	a	c	c	c	a	c	a	621712	
																Un-inhabited	621713
c	c	c	c	c	a	b	b	b	b	c	c	c	b	c	b	621714	
c	c	c	c	c	c	a	a	a	a	c	c	c	a	c	a	621715	
																Un-inhabited	621716
c	c	c	c	c	c	a	b	a	a	c	c	c	a	c	b	621717	
																Un-inhabited	621718
b	b	b	b	b	b	b	a	b	b	b	b	b	b	b	a	621719	
c	c	c	c	c	c	1	1	1	1	c	c	c	1	c	1	621720	
																Un-inhabited	621721
c	c	c	c	c	c	a	a	a	a	c	c	a	a	c	a	621722	
c	a	c	c	c	c	a	a	a	a	a	a	a	a	c	a	621723	
c	c	c	c	c	c	b	b	b	b	c	b	b	a	c	b	621724	
c	c	c	c	c	c	b	a	b	b	c	b	b	b	c	a	621725	
c	c	c	c	c	c	b	b	b	b	c	b	b	b	c	b	621726	
c	c	c	c	c	c	b	b	b	b	c	b	b	a	c	b	621727	

Location Code:0158

Sl. No	Name of the village	Location code no.	Number of Non-Government Medical Amenities available.							Availability of drinking water - (Yes / No)			
			Charitable non Govt. hospital/Nursing home.	Medical practitioner with MBBS Degree	Medical practitioner with other degree	Medical practitioner with no degree	Traditional practitioner and faith healer.	Medicine Shop	Others	Tap water (Treated/Untreated)	Well water (Covered / Uncovered well)	Hand Pump	Tube wells / Bore well
1	2	3	32	33	34	35	36	37	38	39	40	41	42
Name of CD Block: Srinivaspur													
319	Attikunte	621707	0	0	0	0	0	0	0	Yes	Yes	Yes	Yes
320	Jokunte	621708	Un-inhabited										
321	Neelatur	621709	0	0	0	0	0	0	0	Yes	Yes	Yes	Yes
322	Pathapalli	621710	Un-inhabited										
323	Hosahalli	621711	0	0	0	0	0	0	0	Yes	Yes	Yes	Yes
324	Peddapalli	621712	0	0	0	0	0	0	0	Yes	Yes	Yes	Yes
325	Ramapura	621713	Un-inhabited										
326	Achampalli	621714	0	0	1	0	0	0	0	Yes	No	Yes	Yes
327	Seeghalli	621715	0	0	1	0	0	0	0	Yes	Yes	Yes	Yes
328	Battalapura	621716	Un-inhabited										
329	Gottikunte	621717	0	0	0	0	0	0	0	Yes	No	Yes	Yes
330	Adavikurapalli	621718	Un-inhabited										
331	Arikere	621719	0	0	0	0	0	0	0	Yes	Yes	Yes	Yes
332	Yeldur	621720	0	1	0	4	0	4	0	Yes	Yes	Yes	Yes
333	Veerasandra	621721	Un-inhabited										
334	Seethareddihalli	621722	0	0	0	0	0	0	0	Yes	No	Yes	Yes
335	Kattibissanahalli	621723	0	0	0	0	0	0	0	Yes	No	Yes	Yes
336	Beerganahalli	621724	0	0	0	0	0	0	0	Yes	No	Yes	Yes
337	Yadarur	621725	0	0	1	0	0	0	0	Yes	No	Yes	Yes
338	Vadigepalli (S)	621726	0	0	0	0	0	0	0	Yes	No	Yes	Yes
339	Chintamakalapalli	621727	0	0	0	0	0	0	0	Yes	No	Yes	Yes

Village Directory
Land use(as in 2009)

Location CodeNo:-581

Availability of drinking water - (Yes / No) Availability of toilet & others (Yes / No) Communication and transport facilities (If amenities available code -Yes is given except for Village Pin Code ,If not available within the village , the distance range code viz; a for < 5 Kms, b for 5- 10 Kms and c for 10+ kms of nearest place where facility is available is given).

Spring	River / Canal	Tank / Pond / Lake	Others	Community toilet including bath.	Community toilet excluding bath.	Rural sanitary mart or sanitary hardware outlet available near the village.	Community bio- gas or recycle of waste for productive use.	Post office(PO)	Sub post office (SPO)	Post & Telegraph office (P&TO)	Village Pin Code	Telephones (Land lines)	Public call office (PCO)	Mobile phone coverage	Location code no.
43	44	45	46	47	48	49	50	51	52	53	54	55	56	57	3

Location Code: 0158

No	No	No	No	No	No	No	No	b	a	c	563138	Yes	Yes	Yes	621707
															Un-inhabited 621708
No	No	Yes	No	No	No	No	No	b	a	b	563135	Yes	Yes	Yes	621709
															Un-inhabited 621710
No	No	Yes	No	No	No	No	No	a	a	c	563138	Yes	Yes	Yes	621711
No	No	Yes	No	No	No	No	No	b	a	c	563138	Yes	Yes	Yes	621712
															Un-inhabited 621713
No	No	Yes	No	No	No	No	No	b	a	c	563138	Yes	Yes	Yes	621714
No	No	Yes	No	No	No	No	No	a	a	c	563138	Yes	Yes	Yes	621715
															Un-inhabited 621716
No	No	Yes	No	No	No	No	No	a	a	c	563136	Yes	Yes	Yes	621717
															Un-inhabited 621718
No	No	Yes	No	No	No	No	No	b	b	b	563138	Yes	Yes	Yes	621719
No	No	Yes	No	No	No	No	No	Yes	b	c	563135	Yes	Yes	Yes	621720
															Un-inhabited 621721
No	No	No	No	No	No	No	No	a	a	a	563138	Yes	Yes	Yes	621722
No	No	No	No	No	No	No	No	a	a	a	563138	Yes	Yes	Yes	621723
No	No	No	No	No	No	No	No	a	a	c	563138	Yes	b	Yes	621724
No	No	Yes	No	No	No	No	No	Yes	Yes	c	563138	Yes	b	Yes	621725
No	No	No	No	No	No	No	No	a	a	c	563138	Yes	b	Yes	621726
No	No	No	No	No	No	No	No	a	a	c	563138	Yes	b	Yes	621727

Communication and transport facilities (If amenities available code -Yes is given except for Village Pin Code ,If not available within the village , the distance range code viz; a for < 5 Kms, b for 5-10 Kms and c for 10+ kms of nearest place where facility is available is given).

Sl. No	Name of the village	Location code no.	Internet cafes/ Common service centre (CSC)	Private courier facility	Bus service (Public & Private)	Railway stations	Auto/Modified Autos	Taxis and Vans	Tractors	Cycle-pulled rickshaws(Manual & Machine driven)	Carts driven by animals	Sea /River ferry service
1	2	3	58	59	60	61	62	63	64	65	66	67
Name of CD Block: Srinivaspur												
319	Attikunte	621707	c	c	Yes	c	Yes	Yes	Yes	Yes	Yes	c
320	Jokunte	621708					Un-inhabited					
321	Neelatur	621709	b	b	Yes	c	Yes	Yes	Yes	Yes	Yes	c
322	Pathapalli	621710					Un-inhabited					
323	Hosahalli	621711	c	c	Yes	c	Yes	Yes	Yes	Yes	Yes	c
324	Peddapalli	621712	c	c	Yes	c	Yes	c	Yes	Yes	Yes	c
325	Ramapura	621713					Un-inhabited					
326	Achampalli	621714	c	c	Yes	c	b	c	Yes	Yes	Yes	c
327	Seegehalli	621715	c	c	Yes	c	Yes	Yes	Yes	c	Yes	c
328	Battalapura	621716					Un-inhabited					
329	Gottikunte	621717	c	c	Yes	c	Yes	Yes	Yes	c	Yes	c
330	Adavikurapalli	621718					Un-inhabited					
331	Arikere	621719	b	b	Yes	c	Yes	Yes	Yes	Yes	Yes	c
332	Yeldur	621720	c	c	Yes	c	Yes	Yes	Yes	c	Yes	c
333	Veerasandra	621721					Un-inhabited					
334	Seethareddihalli	621722	c	c	Yes	c	b	c	Yes	c	Yes	c
335	Kattibissanahalli	621723	c	c	Yes	a	b	c	Yes	c	Yes	c
336	Beerganahalli	621724	c	c	a	c	b	c	Yes	c	Yes	c
337	Yadarur	621725	c	c	Yes	c	b	Yes	Yes	c	Yes	c
338	Vadigepalli (S)	621726	c	c	Yes	c	b	Yes	Yes	c	Yes	c
339	Chintamakalapalli	621727	c	c	Yes	c	b	Yes	Yes	c	Yes	c

Village Directory
Land use(as in 2009)

Location CodeNo:-581

Village connected to highways,village roads, banks & credit societies (If amenities available code -Yes is given, If not available within the village , the distance range code viz; a for < 5 Kms, b for 5-10 Kms and c for 10+ kms of nearest place where facility is available is given).

Availability of miscellaneous facilities (If amenities available code -Yes is given, If not available within the village , the distance range code viz; a for < 5 Kms, b for 5-10 Kms and c for 10+ kms of nearest place where facility is available is given).

Connected to national highway(NH)	Connected to state highway(SH)	Connected to major district road (MDR)	Connected to others district road	Pucca roads	Kutchcha roads	Water bounded macadam(WBM) roads	Navigable waterway (river/canal)(NW)	Footpaths (FP)	Commercial & Co-operative Banks	ATM	Agricultural Credit Societies	Self-Help Group (SHG)	Public distribution system (PDS) shop	Mandis / Regular market	Weekly Haat	Location code no.
68	69	70	71	72	73	74	75	76	77	78	79	80	81	82	83	3
c	c	c	c	Yes	Yes	b	c	Yes	b	c	b	Yes	a	b	b	621707
Un-inhabited																
c	b	b	Yes	Yes	Yes	a	c	Yes	b	b	b	Yes	a	b	b	621709
Un-inhabited																
c	c	c	c	Yes	Yes	b	c	Yes	a	c	a	Yes	a	b	a	621711
c	c	c	c	a	Yes	b	c	Yes	b	c	b	Yes	a	b	b	621712
Un-inhabited																
c	c	c	Yes	Yes	Yes	b	c	Yes	a	c	a	Yes	Yes	Yes	a	621714
c	c	c	Yes	Yes	Yes	b	c	Yes	a	c	b	Yes	Yes	Yes	a	621715
Un-inhabited																
c	c	c	Yes	Yes	Yes	b	c	Yes	a	c	a	Yes	a	a	a	621717
Un-inhabited																
Yes	b	Yes	b	Yes	Yes	Yes	c	Yes	a	b	a	Yes	a	b	a	621719
c	c	c	c	Yes	Yes	b	c	Yes	Yes	c	Yes	Yes	Yes	Yes	Yes	621720
Un-inhabited																
c	c	Yes	c	Yes	Yes	Yes	c	Yes	a	c	a	Yes	a	b	a	621722
Yes	c	c	c	Yes	Yes	Yes	c	Yes	a	c	a	Yes	a	b	a	621723
Yes	c	c	Yes	Yes	Yes	b	c	Yes	b	c	b	Yes	a	a	a	621724
Yes	c	Yes	c	Yes	Yes	a	c	Yes	b	c	b	Yes	a	Yes	b	621725
c	c	Yes	c	Yes	Yes	b	c	Yes	b	c	b	Yes	a	c	b	621726
c	c	Yes	c	Yes	Yes	b	c	Yes	b	c	b	Yes	a	c	a	621727

Location Code: 0158

Availability of miscellaneous facilities (If amenities available code -Yes is given, If not available within the village , the distance range code viz; a for < 5 Kms, b for 5-10 Kms and c for 10+ kms of nearest place where facility is available is given).

Sl. No	Name of the village	Location code no.	Agricultural marketing society	Integrated Child Development Scheme (Nutritional Centres)	Anganwadi Centre (Nutritional Centres)	Others (Nutritional Centres)	ASHA (Accredited Social Health Activist)	Community centre with/without TV	Sports Field,	Sports Club / Recreation Centre	Cinema / Video Hall	Public Library	Public Reading Room	Newspaper Supply	Assembly Polling station	Birth & Death Registration Office
1	2	3	84	85	86	87	88	89	90	91	92	93	94	95	96	97
Name of CD Block: Srinivasapur																
319	Attikunte	621707	c	a	a	c	a	a	a	a	c	a	a	Yes	a	Yes
320	Jokunte	621708					Un-inhabited									
321	Neelatur	621709	b	Yes	Yes	b	a	b	a	b	b	b	b	Yes	Yes	Yes
322	Pathapalli	621710					Un-inhabited									
323	Hosahalli	621711	c	Yes	Yes	c	a	b	b	c	c	a	a	Yes	Yes	Yes
324	Peddapalli	621712	c	b	b	c	a	b	b	c	b	b	b	a	a	Yes
325	Ramapura	621713					Un-inhabited									
326	Achampalli	621714	c	Yes	Yes	c	Yes	Yes	b	c	b	a	a	Yes	Yes	Yes
327	Segehalli	621715	b	Yes	Yes	c	Yes	Yes	a	c	c	a	a	Yes	Yes	Yes
328	Battalapura	621716					Un-inhabited									
329	Gottikunte	621717	a	Yes	Yes	c	a	a	a	c	c	a	a	Yes	Yes	Yes
330	Adavikurapalli	621718					Un-inhabited									
331	Arikere	621719	a	Yes	Yes	b	a	a	a	b	b	a	a	Yes	Yes	Yes
332	Yeldur	621720	b	Yes	Yes	b	Yes	Yes	Yes	Yes	c	Yes	Yes	Yes	Yes	Yes
333	Veerasandra	621721					Un-inhabited									
334	Seethareddihalli	621722	a	Yes	Yes	Yes	a	Yes	a	a	b	a	a	Yes	Yes	Yes
335	Kattibissanahalli	621723	a	Yes	Yes	a	a	Yes	a	a	b	a	a	Yes	Yes	Yes
336	Beerganahalli	621724	b	Yes	Yes	b	a	a	b	c	c	b	b	Yes	Yes	Yes
337	Yadarur	621725	b	Yes	Yes	b	Yes	Yes	b	c	c	b	b	Yes	Yes	Yes
338	Vadigepalli (S)	621726	c	a	a	a	a	a	b	c	c	b	b	Yes	a	Yes
339	Chintamakalapalli	621727	c	Yes	Yes	Yes	a	b	b	c	c	b	b	Yes	Yes	Yes

Availability of electricity (Yes/No)				Land Use								
				Nearest Town	Area under different types of land use (in hectares rounded up to one decimal place)							
Power Supply for Domestic Use (ED)	Power Supply for Agricultural Use (EAG)	Power Supply for Commercial Use (EC)	Power Supply for All Uses (EA)	Name	Distance range code i.e. a for < 5 Kms, b for 5-10 Kms and c for 10+ kms .	Forests	Area under Non-agricultural Uses	Barren and Un-cultivable land	Permanent Pastures and Other Grazing Lands	Land Under Miscellaneous Tree Crops etc.	Culturable Waste Land	Location code no.
98	99	100	101	102	103	104	105	106	107	108	109	3
Location Code:0158												
No	No	No	Yes	Srinivaspur	c	23.5	0	52.7	0	0	0	621707
				Un-inhabited		0	0	0	0	0	0	621708
No	No	No	Yes	Srinivaspur	b	0	0	59.6	0	0	0	621709
				Un-inhabited		0	0	0	0	0	0	621710
No	No	No	Yes	Srinivaspur	c	36.1	0	41.8	0	0	0	621711
No	No	No	Yes	Srinivaspur	c	0	14.6	0	0	0	0	621712
				Un-inhabited		0	0	0	0	0	0	621713
No	No	No	Yes	Srinivaspur	c	60.8	0	223.3	0	0	0	621714
No	No	No	Yes	Srinivaspur	c	0	0	0	10.3	0	0	621715
				Un-inhabited		0	0	0	0	0	0	621716
No	No	No	Yes	Srinivaspur	c	131.6	0.6	91	0	0	0	621717
				Un-inhabited		0	0	0	0	0	0	621718
No	No	No	Yes	Srinivaspur	b	376.3	0	82.6	0	0	0	621719
No	No	No	Yes	Srinivaspur	c	637.8	1.2	0	127.5	0	0	621720
				Un-inhabited		0	0	0	0	0	0	621721
No	No	No	Yes	Srinivaspur	c	0	5.6	2.6	4.2	1.7	2.4	621722
No	No	No	Yes	Srinivaspur	c	0	28.4	52.8	29.5	71.4	43.4	621723
No	No	No	Yes	Srinivaspur	c	0	144.5	0	47.8	0	0	621724
No	No	No	Yes	Srinivaspur	c	289	0	49.2	0	0	0	621725
No	No	No	Yes	Srinivaspur	c	145.4	0	119.6	0	0	0	621726
No	No	No	Yes	Srinivaspur	c	0	0	11.8	0	0	0	621727

			Land Use					Area irrigated by source (in hectare).				
			Area under different types of land use (in hectares rounded up to one decimal place)									
Sl. No	Name of the village	Location code no.	Fallow lands other than current fallows	Current Fallows	Net Area Sown	Total Irrigated Land Area	Total Un-irrigated Land Area	Canals (C)	Wells/Tube-wells(W/TW)	Tanks/Lakes(T/L)	Water Falls(WF)	Others(O)
1	2	3	110	111	112	113	114	115	116	117	118	119
Name of CD Block: Srinivaspur												
319	Attikunte	621707	0	26.5	123.3	33.8	89.5	0	6.2	27.6	0	0
320	Jokunte	621708	0	0	0	0	0	0	0	0	0	0
321	Neelatur	621709	0	30	169.5	55.2	114.3	22.7	32.5	0	0	0
322	Pathapalli	621710	0	0	0	0	0	0	0	0	0	0
323	Hosahalli	621711	0	5.7	104.2	21.6	82.6	0	10.2	11.3	0	0
324	Peddapalli	621712	0	0.6	122.6	40.3	82.3	0	10.7	29.6	0	0
325	Ramapura	621713	0	0	0	0	0	0	0	0	0	0
326	Achampalli	621714	0	43.3	495.2	128.1	367.1	0	62.5	65.6	0	0
327	Seegehalli	621715	0	0	54.8	18.3	36.5	0.7	6.5	11.1	0	0
328	Battalapura	621716	0	0	0	0	0	0	0	0	0	0
329	Gottikunte	621717	0	0	119.7	40.7	79	0	17.1	23.6	0	0
330	Adavikurapalli	621718	0	0	0	0	0	0	0	0	0	0
331	Arikere	621719	0	5.8	239.5	67	172.5	0	37.4	29.6	0	0
332	Yeldur	621720	0	0	489	171.6	317.4	0	56.7	114.9	0	0
333	Veerasandra	621721	0	0	0	0	0	0	0	0	0	0
334	Seethareddihalli	621722	1.7	2	68.2	39.1	29.1	0	26.1	12.9	0	0
335	Kattibissanahalli	621723	8.6	21.1	82.2	14.7	67.5	0	14.7	0	0	0
336	Beerganahalli	621724	0	0	6.5	3.3	3.3	0	0	3.3	0	0
337	Yadarur	621725	0	43.3	658.3	186.7	471.6	0	79.8	106.9	0	0
338	Vadigepalli (S)	621726	0	2.9	120.3	19.1	101.2	0	7.4	11.7	0	0
339	Chintamakalapalli	621727	2.8	39.3	5.8	5.8	0	0	5.8	0	0	0

Name of three most important commodities manufactured

First 120	Second 121	Third 122	Name of the village 2	Location code no. 3
Location Code:0158				
-	-	-	Attikunte	621707
-	Un-inhabited	-	Jokunte	621708
-	-	-	Neelatur	621709
-	Un-inhabited	-	Pathapalli	621710
-	-	-	Hosahalli	621711
-	-	-	Peddapalli	621712
-	Un-inhabited	-	Ramapura	621713
-	-	-	Achampalli	621714
-	-	-	Seegehalli	621715
-	Un-inhabited	-	Battalapura	621716
-	-	-	Gottikunte	621717
-	Un-inhabited	-	Adavikurapalli	621718
-	-	-	Arikere	621719
-	-	-	Yeldur	621720
-	Un-inhabited	-	Veerasandra	621721
-	-	-	Seethareddihalli	621722
-	-	-	Kattibissanahalli	621723
-	-	-	Beerganahalli	621724
-	-	-	Yadarur	621725
-	-	-	Vadigepalli (S)	621726
-	-	-	Chintamakalapalli	621727

Sl. No	Name of the village	Location code no.	Total area of the village (in hectares rounded up to one decimal place)	Total population (2011 census)	Number of households (2011 census)	Number of educational amenities available. (If not available within the village , the distance range code viz; a for < 5 Kms, b for 5-10 Kms and c for 10+ kms of nearest place where facility is available is given).								
						Pre-Primary school (PP)	Primary school (P)	Middle school (M)	Secondary School (S)	Senior Secondary school (SS)	Degree college of arts science & commerce (ASC)	Engineering college(EC)	Medical college (MC)	Management institute (MI)
1	2	3	4	5	6	7	8	9	10	11	12	13	14	15
Name of CD Block: Srinivaspur														
340	Shyagatur	621728	486.5	985	212	1	2	3	c	c	c	c	c	c
341	Manjulaganagara	621729	226.3	472	103	a	1	a	a	c	c	c	c	c
342	Lakshmisagara	621730	570.2	1345	279	2	2	2	2	2	c	c	a	c
343	Sheshapura	621731	174.2	543	113	a	2	2	a	c	c	c	a	c
344	Uppakunte	621732	230	627	143	b	2	3	b	c	c	c	c	c
345	Kolathur	621733	452.2	1190	262	a	2	2	a	a	c	c	c	c
346	Harlakunte	621734	328	776	173	b	2	1	b	b	c	c	c	c
347	Pindiganagara	621735	314.9	452	93	b	1	a	b	c	c	c	c	c
Block Total:			85853.4	175511	37719	105	402	183	59	26	8	0	0	4

Number of educational amenities available.
(If not available within the village , the distance range code viz; a for < 5 Kms, b for 5-10 Kms and c for 10+ kms of nearest place where facility is available is given).

Number of Medical Amenities available. (If not available within the village , the distance range code viz; a for < 5 Kms, b for 5-10 Kms and c for 10+ kms of nearest place where facility is available is given).

Polytechnic (Pt)	Vocational training school /ITI	Non-formal training centre (NFTC)	Special school for disabled (SSD)	Others (specify)	Community health centre (CHC)	Primary health centre (PHC)	Primary health sub centre (PHS)	Maternity and child welfare centre (MCW)	T.B. clinic (TBC)	Hospital-allopathic (HA)	Hospital-alternative medicine (HO)	Dispensary (D)	Veterinary hospital (VH)	Mobile health clinic(MHC)	Family welfare centre (FWC)	Location code no.
16	17	18	19	20	21	22	23	24	25	26	27	28	29	30	31	3
Location Code:0158																
c	b	c	c	c	c	b	b	b	b	b	c	c	b	c	b	621728
c	a	c	c	c	b	b	b	b	b	c	c	c	a	c	b	621729
c	l	c	c	c	c	c	l	c	c	c	b	b	a	c	l	621730
c	b	c	c	c	c	b	b	b	b	c	b	b	a	c	b	621731
c	a	c	c	c	c	c	b	c	c	c	b	c	b	c	b	621732
c	a	c	c	c	c	c	a	c	c	c	c	c	a	c	a	621733
c	c	c	c	c	c	b	b	b	b	c	b	b	b	c	b	621734
c	c	c	c	c	c	b	b	b	b	c	c	c	b	c	b	621735
0	13	3	3	2	1	12	27	12	12	0	0	1	17	0	27	

			Number of Non-Government Medical Amenities available.							Availability of drinking water - (Yes / No)			
Sl. No	Name of the village	Location code no.	Charitable non Govt. hospital/Nursing home.	Medical practitioner with MBBS Degree	Medical practitioner with other degree	Medical practitioner with no degree	Traditional practitioner and faith healer .	Medicine Shop	Others	Tap water (Treated/Untreated)	Well water (Covered / Uncovered well)	Hand Pump	Tube wells / Bore well
1	2	3	32	33	34	35	36	37	38	39	40	41	42
Name of CD Block: Srinivaspur													
340	Shyagatur	621728	0	0	0	0	0	0	0	Yes	No	Yes	Yes
341	Manjulanagara	621729	0	0	0	0	0	0	0	Yes	No	Yes	Yes
342	Lakshmisagara	621730	0	0	0	1	0	0	0	Yes	No	Yes	Yes
343	Sheshapura	621731	0	0	0	0	0	0	0	Yes	No	Yes	Yes
344	Uppakunte	621732	0	0	0	0	0	0	0	Yes	No	Yes	Yes
345	Kolathur	621733	0	0	1	0	0	0	0	Yes	No	Yes	Yes
346	Harlakunte	621734	0	0	0	0	0	0	0	Yes	No	Yes	Yes
347	Pindiganagara	621735	0	0	0	0	0	0	0	Yes	No	No	Yes
Block Total:			0	4	30	9	0	32	0	281	86	275	237

Village Directory
Land use(as in 2009)

Location CodeNo:-581

Availability of drinking water - (Yes / No)
Availability of toilet & others (Yes / No)
Communication and transport facilities (If amenities available code -Yes is given except for Village Pin Code ,If not available within the village , the distance range code viz; a for < 5 Kms, b for 5- 10 Kms and c for 10+ kms of nearest place where facility is available is given).

Spring	River / Canal	Tank / Pond / Lake	Others	Community toilet including bath.	Community toilet excluding bath.	Rural sanitary mart or sanitary hardware outlet available near the village.	Community bio- gas or recycle of waste for productive use.	Post office(PO)	Sub post office (SPO)	Post & Telegraph office (P&TO)	Village Pin Code	Telephones (Land lines)	Public call office (PCO)	Mobile phone coverage	Location code no.
43	44	45	46	47	48	49	50	51	52	53	54	55	56	57	3

Location Code: 0158

No	No	No	No	No	No	No	No	a	a	b	563138	Yes	Yes	Yes	621728
No	No	No	No	No	Yes	No	No	a	a	c	563138	Yes	a	a	621729
No	No	No	No	No	No	No	No	a	b	b	563138	Yes	b	Yes	621730
No	No	No	No	No	No	Yes	No	a	b	c	563127	Yes	a	Yes	621731
No	No	No	No	No	No	No	No	b	b	a	563138	Yes	Yes	a	621732
No	No	No	No	No	No	No	No	a	a	a	563138	Yes	Yes	Yes	621733
No	No	No	No	No	No	No	No	b	b	c	563138	Yes	b	a	621734
No	No	No	No	No	No	No	No	b	b	b	563138	Yes	b	Yes	621735
3	3	78	11	4	35	21	15	11	75	13	292	243	129	163	

Communication and transport facilities (If amenities available code -Yes is given except for Village Pin Code ,If not available within the village , the distance range code viz; a for < 5 Kms, b for 5-10 Kms and c for 10+ kms of nearest place where facility is available is given).

Sl. No	Name of the village	Location code no.	Internet cafes/ Common service centre (CSC)	Private courier facility	Bus service (Public & Private)	Railway stations	Auto/Modified Autos	Taxis and Vans	Tractors	Cycle-pulled rickshaws(Manual & Machine driven)	Carts driven by animals	Sea /River ferry service
1	2	3	58	59	60	61	62	63	64	65	66	67
Name of CD Block: Srinivaspur												
340	Shyagatur	621728	c	c	Yes	c	b	c	Yes	c	Yes	c
341	Manjulanagara	621729	c	c	Yes	c	b	c	Yes	c	Yes	c
342	Lakshmisagara	621730	c	c	Yes	c	Yes	Yes	Yes	c	Yes	c
343	Sheshapura	621731	c	c	a	c	b	c	Yes	c	Yes	c
344	Uppakunte	621732	c	c	Yes	c	b	Yes	a	c	a	c
345	Kolathur	621733	c	c	Yes	c	a	c	Yes	c	b	c
346	Harlakunte	621734	c	c	Yes	a	b	c	Yes	Yes	Yes	c
347	Pindiganagara	621735	c	c	Yes	a	b	Yes	c	c	Yes	c
Block Total:			7	8	245	1	88	73	200	89	188	0

Village Directory
Land use(as in 2009)

Location CodeNo:-581

Village connected to highways,village roads, banks & credit societies (If amenities available code -Yes is given, If not available within the village , the distance range code viz; a for < 5 Kms, b for 5-10 Kms and c for 10+ kms of nearest place where facility is available is given).

Availability of miscellaneous facilities (If amenities available code -Yes is given, If not available within the village , the distance range code viz; a for < 5 Kms, b for 5-10 Kms and c for 10+ kms of nearest place where facility is available is given).

Connected to national highway(NH)	Connected to state highway(SH)	Connected to major district road (MDR)	Connected to others district road	Pucca roads	Kutchcha roads	Water bounded macadam(WBM) roads	Navigable waterway (river/canal)(NW)	Footpaths (FP)	Commercial & Co-operative Banks	ATM	Agricultural Credit Societies	Self-Help Group (SHG)	Public distribution system (PDS) shop	Mandis / Regular market	Weekly Haat	Location code no.
68	69	70	71	72	73	74	75	76	77	78	79	80	81	82	83	3
Location Code: 0158																
c	c	c	c	Yes	Yes	Yes	c	Yes	b	c	b	Yes	a	b	a	621728
c	c	c	c	Yes	Yes	b	c	Yes	b	b	b	Yes	a	c	a	621729
Yes	c	Yes	Yes	Yes	Yes	Yes	c	Yes	b	c	b	Yes	Yes	a	Yes	621730
Yes	c	c	Yes	Yes	Yes	Yes	c	Yes	a	c	b	Yes	a	c	a	621731
c	c	c	c	Yes	Yes	b	c	Yes	b	c	b	Yes	a	c	a	621732
c	c	c	c	Yes	Yes	Yes	c	Yes	c	c	b	Yes	Yes	c	a	621733
c	c	c	c	Yes	Yes	Yes	c	Yes	c	c	b	Yes	a	c	b	621734
c	c	c	c	Yes	Yes	Yes	c	Yes	b	c	b	Yes	a	b	a	621735
18	69	80	124	274	292	89	0	292	9	3	16	276	25	14	13	

Availability of miscellaneous facilities (If amenities available code -Yes is given, If not available within the village , the distance range code viz; a for < 5 Kms, b for 5-10 Kms and c for 10+ kms of nearest place where facility is available is given).

Sl. No	Name of the village	Location code no.	Agricultural marketing society	Integrated Child Development Scheme (Nutritional Centres)	Anganwadi Centre (Nutritional Centres)	Others (Nutritional Centres)	ASHA (Accredited Social Health Activist)	Community centre with/without TV	Sports Field,	Sports Club / Recreation Centre	Cinema / Video Hall	Public Library	Public Reading Room	Newspaper Supply	Assembly Polling station	Birth & Death Registration Office
1	2	3	84	85	86	87	88	89	90	91	92	93	94	95	96	97
Name of CD Block: Srinivaspur																
340	Shyagatur	621728	c	Yes	Yes	Yes	b	b	b	c	c	b	b	Yes	Yes	Yes
341	Manjulanagara	621729	c	Yes	Yes	Yes	a	b	b	c	c	a	a	Yes	a	Yes
342	Lakshmisagara	621730	b	Yes	Yes	a	Yes	Yes	b	b	c	Yes	Yes	Yes	Yes	Yes
343	Sheshapura	621731	c	Yes	Yes	a	a	a	b	c	c	a	a	Yes	Yes	Yes
344	Uppakunte	621732	c	Yes	Yes	b	a	Yes	b	b	c	a	a	Yes	Yes	Yes
345	Kolathur	621733	c	Yes	Yes	a	Yes	Yes	b	c	c	Yes	Yes	Yes	Yes	Yes
346	Harlakunte	621734	c	Yes	Yes	a	a	a	b	c	c	b	a	Yes	Yes	Yes
347	Pindiganagara	621735	c	Yes	Yes	Yes	a	b	b	c	c	b	a	Yes	a	Yes
Block Total:			0	157	157	38	39	77	11	35	2	29	30	230	144	292

Availability of electricity (Yes/No)				Land Use								
				Nearest Town	Area under different types of land use (in hectares rounded up to one decimal place)							
Power Supply for Domestic Use (ED)	Power Supply for Agricultural Use (EAG)	Power Supply for Commercial Use (EC)	Power Supply for All Uses (EA)	Name	Distance range code i.e. a for < 5 Kms, b for 5-10 Kms and c for 10+ kms .	Forests	Area under Non-agricultural Uses	Barren and Un-cultivable land	Permanent Pastures and Other Grazing Lands	Land Under Miscellaneous Tree Crops etc.	Culturable Waste Land	Location code no.
98	99	100	101	102	103	104	105	106	107	108	109	3
Location Code:0158												
No	No	No	Yes	Srinivaspur	c	13.8	16.6	24.1	17.3	15.5	167.1	621728
No	No	No	Yes	Srinivaspur	c	0	5.2	59.8	36.7	25.3	15.8	621729
No	No	No	Yes	Srinivaspur	c	0	45.3	64.3	55.5	121.2	36.6	621730
No	No	No	Yes	Srinivaspur	c	0	1.1	1.1	1.2	1.7	4.7	621731
No	No	No	Yes	Srinivaspur	c	0	11.5	14.7	8.6	46	8.6	621732
No	No	No	Yes	Srinivaspur	c	0	6.6	16.1	8.7	2.4	87.1	621733
No	No	No	Yes	Srinivaspur	c	21.3	35.7	56.2	6.6	73.9	25.5	621734
No	No	No	Yes	Srinivaspur	c	0	8.3	4.3	6.1	49	81.5	621735
0	0	0	292	0	0	11565.9	6194	5135.6	4272.5	3488.9	3252.5	

			Land Use					Area irrigated by source (in hectare).				
			Area under different types of land use (in hectares rounded up to one decimal place)									
Sl. No	Name of the village	Location code no.	Fallow lands other than current fallows	Current Fallows	Net Area Sown	Total Irrigated Land Area	Total Un-irrigated Land Area	Canals (C)	Wells/Tube-wells(W/TW)	Tanks/Lakes(T/L)	Water Falls(WF)	Others(O)
1	2	3	110	111	112	113	114	115	116	117	118	119
Name of CD Block: Srinivaspur												
340	Shyagatur	621728	32.2	48.6	151.3	23.8	127.5	0	23.8	0	0	0
341	Manjulanagara	621729	11.2	13	59.5	20.6	38.9	0	0	9.2	11.5	0
342	Lakshmisagara	621730	18.6	4.6	224.2	82.9	141.3	1.7	43.3	37.9	0	0
343	Sheshapura	621731	2	16.2	146.2	39.7	106.5	0	0	17.7	22	0
344	Uppakunte	621732	2.7	4.1	133.7	41.8	91.9	0	24.9	16.9	0	0
345	Kolathur	621733	8.6	36.8	286	101.9	184.1	0	59.7	42.2	0	0
346	Harlakunte	621734	18	16	74.9	19.6	55.3	0	14.7	4.9	0	0
347	Pindiganagara	621735	36.2	29.6	99.9	34.6	65.3	0	25.5	9	0	0
Block Total:			1915.1	3886.2	40224.5	14700.9	25525.5	352.4	5971.5	5201.8	126.5	

Name of three most important commodities manufactured

First	Second	Third	Name of the village	Location code no.
120	121	122	2	3
Location Code:0158				
-	-	-	Shyagatur	621728
-	-	-	Manjulanagara	621729
-	-	-	Lakshmisagara	621730
-	-	-	Sheshapura	621731
-	-	-	Uppakunte	621732
-	-	-	Kolathur	621733
-	-	-	Harlakunte	621734
-	-	-	Pindiganagara	621735
-	-	-		

Sl. No	Name of the village	Location code no.	Total area of the village (in hectares rounded up to one decimal place)	Total population (2011 census)	Number of households (2011 census)	Number of educational amenities available. (If not available within the village , the distance range code viz; a for < 5 Kms, b for 5-10 Kms and c for 10+ kms of nearest place where facility is available is given).								
						Pre-Primary school (PP)	Primary school (P)	Middle school (M)	Secondary School (S)	Senior Secondary school (SS)	Degree college of arts science & commerce (ASC)	Engineering college(EC)	Medical college (MC)	Management institute (MI)
1	2	3	4	5	6	7	8	9	10	11	12	13	14	15
Name of CD Block: Kolar														
1	Padiganahalli	621736	125.3	359	82	a	1	a	a	b	c	c	c	c
2	Chaldiganahalli	621737	191.7	975	230	a	1	1	a	c	b	c	c	c
3	Ammanallur	621738	166	1245	269	b	1	1	1	1	c	c	c	c
4	Rampura	621739	139	821	194	b	1	1	a	a	c	c	c	c
5	Krishnapura	621740	345.1	440	105	b	1	a	a	c	c	c	a	c
6	Nachahalli	621741	123	370	75	b	1	a	a	c	c	c	a	c
7	Kadahalli	621742	376	1221	291	b	1	1	a	c	c	c	a	c
8	Adikethota	621743	6.5	0	0	Un-inhabited								
9	Karenahalli	621744	116.1	499	100	a	1	a	b	b	c	c	c	c
10	Bellahalli	621745	124.8	295	67	a	1	a	a	b	c	c	c	c
11	Beechagondahalli	621746	397.3	1692	360	a	1	1	b	b	c	c	c	c
12	Orati Agrahara	621747	154.1	727	176	2	2	2	c	c	c	c	c	c
13	Channasandra	621748	193.5	1688	351	b	2	2	b	b	c	c	c	c
14	K.G.Mylasandra	621749	49.1	188	37	a	b	a	b	b	c	c	c	c
15	Mylasandra Amanikere	621750	155.8	17	3	a	b	a	b	b	c	c	c	c
16	Sarkari Kyalanur	621751	8.8	222	51	a	b	a	b	b	c	c	c	c
17	Kyalanur	621752	257.6	5928	1324	2	2	2	2	1	c	c	a	c
18	Kyalanur Amanikere	621753	140.6	0	0	Un-inhabited								
19	Thippenahalli	621754	186.8	1343	297	a	1	1	b	a	b	c	c	c
20	Marjenahalli	621755	350.5	457	97	a	2	a	a	a	b	b	c	c
21	Veerinahalli	621756	110.6	372	80	b	1	a	a	c	c	c	c	c

Number of educational amenities available. (If not available within the village , the distance range code viz; a for < 5 Kms, b for 5-10 Kms and c for 10+ kms of nearest place where facility is available is given).

Number of Medical Amenities available. (If not available within the village , the distance range code viz; a for < 5 Kms, b for 5-10 Kms and c for 10+ kms of nearest place where facility is available is given).

Polytechnic (Pt)	Vocational training school /ITI	Non-formal training centre (NFTC)	Special school for disabled (SSD)	Others (specify)	Community health centre (CHC)	Primary health centre (PHC)	Primary health sub centre (PHS)	Maternity and child welfare centre (MCW)	T.B. clinic (TBC)	Hospital-allopathic (HA)	Hospital-alternative medicine (HO)	Dispensary (D)	Veterinary hospital (VH)	Mobile health clinic(MHC)	Family welfare centre (FWC)	Location code no.
16	17	18	19	20	21	22	23	24	25	26	27	28	29	30	31	3
Location Code:0159																
c	c	c	c		a	a	a	a	a	a	a	a	a	a	a	621736
c	c	c	c		c	a	a	a	a	c	c	a	a	a	a	621737
c	c	c	c		a	l	l	l	l	c	c	a	b	c	l	621738
c	c	c	c		a	a	l	a	a	c	c	a	b	c	l	621739
c	c	c	c		a	a	a	a	a	c	c	a	a	c	a	621740
c	c	c	c		a	a	a	a	a	c	c	a	a	c	a	621741
c	c	c	c		a	a	a	a	a	c	c	c	b	c	a	621742
Un-inhabited																621743
c	c	c	c		a	a	a	a	a	c	c	a	a	a	a	621744
c	c	c	c		a	a	a	a	a	a	c	a	a	a	a	621745
c	c	c	c		a	b	a	b	b	c	c	c	b	c	a	621746
c	c	c	c		a	b	a	b	b	c	c	c	b	c	a	621747
c	c	c	c		a	b	l	b	b	c	c	c	a	c	l	621748
c	c	c	c		c	c	a	c	c	c	c	c	a	c	a	621749
c	c	c	c		a	c	b	c	c	c	c	c	a	c	b	621750
c	c	c	c		c	c	a	c	c	c	c	c	a	c	a	621751
c	c	c	c		c	l	l	l	l	c	c	c	l	c	l	621752
Un-inhabited																621753
c	c	c	c		c	a	l	a	a	c	a	a	a	c	l	621754
c	c	c	c	c	c	a	a	a	a	c	c	b	a	c	a	621755
c	c	c	c		a	a	a	a	a	c	c	c	b	c	a	621756

Sl. No	Name of the village	Location code no.	Number of Non-Government Medical Amenities available.							Availability of drinking water - (Yes / No)			
			Charitable non Govt. hospital/Nursing home.	Medical practitioner with MBBS Degree	Medical practitioner with other degree	Medical practitioner with no degree	Traditional practitioner and faith healer.	Medicine Shop	Others	Tap water (Treated/Untreated)	Well water (Covered / Uncovered well)	Hand Pump	Tube wells / Bore well
1	2	3	32	33	34	35	36	37	38	39	40	41	42
Name of CD Block: Kolar													
1	Padiganahalli	621736	0	0	0	0	0	0	0	Yes	No	No	Yes
2	Chaldiganahalli	621737	0	0	0	0	0	0	0	Yes	No	No	Yes
3	Ammanallur	621738	0	0	0	0	0	0	0	Yes	No	No	No
4	Rampura	621739	0	0	0	0	0	0	0	Yes	No	No	Yes
5	Krishnapura	621740	0	0	0	0	0	0	0	Yes	No	No	Yes
6	Nachahalli	621741	0	0	0	0	0	0	0	Yes	No	Yes	Yes
7	Kadahalli	621742	0	0	1	0	0	0	0	Yes	No	Yes	Yes
8	Adikethota	621743	Un-inhabited										
9	Karenahalli	621744	0	0	0	0	0	0	0	Yes	No	No	Yes
10	Bellahalli	621745	0	0	0	0	0	0	0	Yes	No	No	Yes
11	Beechagondahalli	621746	0	0	1	0	0	0	0	Yes	No	No	Yes
12	Orati Agrahara	621747	0	0	0	0	0	0	0	Yes	No	No	Yes
13	Channasandra	621748	0	0	0	0	0	0	0	Yes	No	No	Yes
14	K.G.Mylasandra	621749	0	0	0	0	0	0	0	Yes	No	No	No
15	Mylasandra Amanikere	621750	0	0	0	0	0	0	0	No	No	No	No
16	Sarkari Kyalanur	621751	0	0	0	0	0	0	0	No	No	No	No
17	Kyalanur	621752	0	2	1	0	0	5	0	Yes	No	Yes	Yes
18	Kyalanur Amanikere	621753	Un-inhabited										
19	Thippenahalli	621754	0	0	0	0	0	0	0	Yes	No	No	Yes
20	Marjenahalli	621755	0	0	0	0	0	0	0	Yes	Yes	Yes	Yes
21	Veerinahalli	621756	0	0	0	0	0	0	0	Yes	No	No	Yes

Village Directory
Land use(as in 2009)

Location CodeNo:-581

Availability of drinking water - (Yes / No)		Availability of toilet & others (Yes / No)		Communication and transport facilities (If amenities available code -Yes is given except for Village Pin Code ,If not available within the village , the distance range code viz; a for < 5 Kms, b for 5- 10 Kms and c for 10+ kms of nearest place where facility is available is given).											
Spring	River / Canal	Tank / Pond / Lake	Others	Community toilet including bath.	Community toilet excluding bath.	Rural sanitary mart or sanitary hardware outlet available near the village.	Community bio- gas or recycle of waste for productive use.	Post office(PO)	Sub post office (SPO)	Post & Telegraph office (P&TO)	Village Pin Code	Telephones (Land lines)	Public call office (PCO)	Mobile phone coverage	Location code no.
43	44	45	46	47	48	49	50	51	52	53	54	55	56	57	3
Location Code: 0159															
No	No	No	No	No	No	No	No	a	a	a	563101	Yes	Yes	Yes	621736
No	No	No	No	No	No	No	No	a	Yes	a	563101	Yes	Yes	Yes	621737
No	No	No	No	No	No	No	No	c	a	c	563128	Yes	Yes	Yes	621738
No	No	No	No	No	No	No	No	Yes	a	c	563128	Yes	Yes	Yes	621739
No	No	No	No	No	No	No	Yes	c	a	c	563128	Yes	Yes	Yes	621740
No	No	No	No	No	No	No	Yes	c	a	c	563128	Yes	Yes	Yes	621741
No	No	No	No	No	No	No	No	c	a	c	563101	Yes	Yes	Yes	621742
Un-inhabited															621743
No	No	No	No	No	No	No	No	a	a	a	563101	Yes	Yes	Yes	621744
No	No	No	No	No	No	No	No	a	a	a	563101	Yes	Yes	Yes	621745
No	No	No	No	No	No	No	No	a	a	c	563128	Yes	b	Yes	621746
No	No	No	No	No	No	No	No	b	b	c	563101	Yes	b	Yes	621747
No	No	No	No	No	No	No	No	a	a	c	563101	Yes	a	Yes	621748
No	No	No	No	No	No	No	No	b	b	c	563101	Yes	a	Yes	621749
No	No	No	Yes	No	No	No	No	a	a	c	563101	b	b	a	621750
No	No	No	Yes	No	No	No	No	a	a	c	563101	b	b	a	621751
No	No	Yes	No	No	No	No	No	Yes	Yes	Yes	563101	Yes	Yes	Yes	621752
Un-inhabited															621753
No	No	No	No	No	No	No	No	c	a	a	563101	Yes	Yes	Yes	621754
No	No	Yes	No	No	No	No	No	a	a	a	563101	Yes	Yes	a	621755
No	No	No	No	No	No	No	No	c	a	c	563101	Yes	Yes	Yes	621756

Communication and transport facilities (If amenities available code -Yes is given except for Village Pin Code ,If not available within the village , the distance range code viz; a for < 5 Kms, b for 5-10 Kms and c for 10+ kms of nearest place where facility is available is given).

Sl. No	Name of the village	Location code no.	Internet cafes/ Common service centre (CSC)	Private courier facility	Bus service (Public & Private)	Railway stations	Auto/Modified Autos	Taxis and Vans	Tractors	Cycle-pulled rickshaws(Manual & Machine driven)	Carts driven by animals	Sea /River ferry service
1	2	3	58	59	60	61	62	63	64	65	66	67
Name of CD Block: Kolar												
1	Padiganahalli	621736	c	c	Yes	c	a	c	Yes	c	Yes	c
2	Chaldiganahalli	621737	c	c	Yes	c	Yes	Yes	Yes	Yes	Yes	c
3	Ammanallur	621738	Yes	c	Yes	c	Yes	Yes	Yes	Yes	Yes	c
4	Rampura	621739	c	c	Yes	c	Yes	Yes	Yes	Yes	Yes	c
5	Krishnapura	621740	c	c	Yes	c	Yes	Yes	Yes	Yes	Yes	c
6	Nachahalli	621741	c	c	Yes	c	Yes	Yes	Yes	Yes	Yes	c
7	Kadahalli	621742	c	c	Yes	c	Yes	Yes	Yes	Yes	Yes	c
8	Adikethota	621743	Un-inhabited									
9	Karenahalli	621744	c	c	Yes	c	Yes	Yes	Yes	Yes	Yes	c
10	Bellahalli	621745	c	c	Yes	c	a	c	Yes	Yes	Yes	c
11	Beechagondahalli	621746	c	c	Yes	c	Yes	Yes	Yes	Yes	Yes	c
12	Orati Agrahara	621747	c	c	a	c	Yes	Yes	Yes	Yes	Yes	c
13	Channasandra	621748	c	c	Yes	c	b	Yes	Yes	Yes	Yes	c
14	K.G.Mylasandra	621749	c	c	Yes	c	b	Yes	Yes	Yes	Yes	c
15	Mylasandra Amanikere	621750	c	c	b	c	b	c	Yes	Yes	Yes	c
16	Sarkari Kyalanur	621751	c	c	a	c	b	c	Yes	Yes	Yes	c
17	Kyalanur	621752	c	c	Yes	c	Yes	c	Yes	Yes	Yes	c
18	Kyalanur Amanikere	621753	Un-inhabited									
19	Thippenahalli	621754	c	c	Yes	c	Yes	Yes	Yes	Yes	Yes	c
20	Marjenahalli	621755	c	c	Yes	a	b	Yes	b	Yes	Yes	c
21	Veerinahalli	621756	c	c	Yes	c	Yes	Yes	Yes	Yes	Yes	c

Village Directory
Land use(as in 2009)

Location CodeNo:-581

Village connected to highways,village roads, banks & credit societies (If amenities available code -Yes is given, If not available within the village , the distance range code viz; a for < 5 Kms, b for 5-10 Kms and c for 10+ kms of nearest place where facility is available is given).

Availability of miscellaneous facilities (If amenities available code -Yes is given, If not available within the village , the distance range code viz; a for < 5 Kms, b for 5-10 Kms and c for 10+ kms of nearest place where facility is available is given).

Connected to national highway(NH)	Connected to state highway(SH)	Connected to major district road (MDR)	Connected to others district road	Pucca roads	Kutchcha roads	Water bounded macadam(WBM) roads	Navigable waterway (river/canal)(NW)	Footpaths (FP)	Commercial & Co-operative Banks	ATM	Agricultural Credit Societies	Self-Help Group (SHG)	Public distribution system (PDS) shop	Mandis / Regular market	Weekly Haat	Location code no.
68	69	70	71	72	73	74	75	76	77	78	79	80	81	82	83	3
c	c	c	c	Yes	Yes	b	c	Yes	a	c	b	Yes	a	c	a	621736
c	c	c	c	Yes	Yes	b	c	Yes	a	c	b	Yes	a	c	a	621737
c	c	Yes	Yes	Yes	Yes	b	c	Yes	a	c	b	Yes	Yes	c	a	621738
c	c	Yes	Yes	Yes	Yes	a	c	Yes	a	c	b	Yes	a	c	b	621739
c	c	Yes	Yes	Yes	Yes	b	c	Yes	a	c	b	Yes	a	c	b	621740
c	c	Yes	Yes	Yes	Yes	b	c	Yes	b	c	b	Yes	a	c	b	621741
c	c	Yes	Yes	Yes	Yes	a	c	Yes	a	c	a	Yes	Yes	c	b	621742
Un-inhabited																
c	c	c	Yes	Yes	Yes	b	c	Yes	a	c	b	Yes	a	c	b	621744
c	c	c	c	Yes	Yes	b	c	Yes	a	c	b	Yes	a	c	a	621745
c	c	c	c	Yes	Yes	a	c	Yes	b	c	a	Yes	Yes	c	b	621746
c	c	c	c	Yes	Yes	a	c	Yes	b	c	b	Yes	a	c	b	621747
c	c	c	c	Yes	Yes	a	c	Yes	a	c	b	Yes	Yes	c	a	621748
c	c	Yes	c	Yes	Yes	b	c	Yes	b	b	b	Yes	a	b	b	621749
a	c	c	c	b	Yes	b	c	Yes	a	c	b	a	b	c	a	621750
c	c	c	Yes	Yes	Yes	b	c	Yes	a	c	b	Yes	a	b	a	621751
c	c	c	c	Yes	Yes	b	c	Yes	Yes	c	Yes	Yes	Yes	Yes	Yes	621752
Un-inhabited																
c	c	c	Yes	Yes	Yes	b	c	Yes	a	c	c	Yes	Yes	a	a	621754
c	c	c	c	Yes	Yes	b	c	Yes	a	c	c	Yes	a	b	b	621755
c	c	Yes	Yes	Yes	Yes	Yes	c	Yes	b	c	c	Yes	a	c	b	621756

Location Code: 0159

Availability of miscellaneous facilities (If amenities available code -Yes is given, If not available within the village , the distance range code viz; a for < 5 Kms, b for 5-10 Kms and c for 10+ kms of nearest place where facility is available is given).

Sl. No	Name of the village	Location code no.	Agricultural marketing society	Integrated Child Development Scheme (Nutritional Centres)	Anganwadi Centre (Nutritional Centres)	Others (Nutritional Centres)	ASHA (Accredited Social Health Activist)	Community centre with/without TV	Sports Field,	Sports Club / Recreation Centre	Cinema / Video Hall	Public Library	Public Reading Room	Newspaper Supply	Assembly Polling station	Birth & Death Registration Office
1	2	3	84	85	86	87	88	89	90	91	92	93	94	95	96	97
Name of CD Block: Kolar																
1	Padiganahalli	621736	c	a	a	a	a	a	b	c	c	a	a	Yes	a	Yes
2	Chaldiganahalli	621737	c	Yes	Yes	b	a	a	a	c	c	a	a	Yes	Yes	Yes
3	Ammanallur	621738	c	Yes	Yes	b	Yes	Yes	Yes	Yes	c	Yes	Yes	Yes	Yes	Yes
4	Rampura	621739	c	Yes	Yes	b	a	a	a	a	b	a	a	Yes	Yes	Yes
5	Krishnapura	621740	c	a	a	a	a	a	b	a	b	a	a	Yes	a	Yes
6	Nachahalli	621741	c	a	a	Yes	a	a	a	a	b	b	b	Yes	a	Yes
7	Kadahalli	621742	c	Yes	Yes	a	Yes	Yes	Yes	Yes	a	b	b	Yes	Yes	Yes
8	Adikethota	621743	Un-inhabited													
9	Karenahalli	621744	c	Yes	Yes	b	a	b	b	c	b	a	a	Yes	a	Yes
10	Bellahalli	621745	c	a	a	b	a	a	a	c	b	a	a	Yes	a	Yes
11	Beechagondahalli	621746	c	Yes	Yes	c	Yes	Yes	Yes	c	a	Yes	Yes	Yes	Yes	Yes
12	Orati Agrahara	621747	c	Yes	Yes	c	a	a	a	c	a	a	a	Yes	Yes	Yes
13	Channasandra	621748	c	Yes	Yes	c	Yes	Yes	a	c	a	Yes	Yes	Yes	Yes	Yes
14	K.G.Mylasandra	621749	b	a	a	c	b	a	a	b	a	b	a	a	a	Yes
15	Mylasandra Amanikere	621750	b	b	b	c	a	b	a	b	a	a	a	a	a	Yes
16	Sarkari Kyalanur	621751	a	a	a	c	a	a	a	a	a	a	a	a	a	Yes
17	Kyalanur	621752	b	Yes	Yes	c	Yes	Yes	Yes	Yes	Yes	Yes	Yes	Yes	Yes	Yes
18	Kyalanur Amanikere	621753	Un-inhabited													
19	Thippenahalli	621754	a	Yes	Yes	c	Yes	Yes	a	c	a	a	a	Yes	Yes	Yes
20	Marjenahalli	621755	b	Yes	Yes	c	a	a	a	c	a	b	a	Yes	a	Yes
21	Veerinahalli	621756	b	a	a	c	a	a	b	b	b	b	b	a	a	Yes

Availability of electricity (Yes/No)				Land Use								
				Nearest Town	Area under different types of land use (in hectares rounded up to one decimal place)							
Power Supply for Domestic Use (ED)	Power Supply for Agricultural Use (EAG)	Power Supply for Commercial Use (EC)	Power Supply for All Uses (EA)	Name	Distance range code i.e. a for < 5 Kms, b for 5-10 Kms and c for 10+ kms .	Forests	Area under Non-agricultural Uses	Barren and Un-cultivable land	Permanent Pastures and Other Grazing Lands	Land Under Miscellaneous Tree Crops etc.	Culturable Waste Land	Location code no.
98	99	100	101	102	103	104	105	106	107	108	109	3
Location Code:0159												
No	No	No	Yes	Chintamani	c	0	19.9	0	0	0	0	621736
No	No	No	Yes	Chintamani	c	0	35.6	0	0	0	0.2	621737
No	No	No	Yes	Chintamani	c	0	7	24.6	0	36.9	1.5	621738
No	No	No	Yes	Chintamani	c	0	0	0	0	0	0	621739
No	No	No	Yes	Chintamani	c	0	12	48.6	8.1	12.2	0	621740
No	No	No	Yes	Chintamani	c	0	3.7	12.1	12.1	0	0.2	621741
No	No	No	Yes	Chintamani	c	0	22.7	60.7	8.1	6.9	40.5	621742
Un-inhabited						0	0	0	0	0	0	621743
No	No	No	Yes	Chintamani	c	0	40.9	0	0	0	0	621744
No	No	No	Yes	Chintamani	c	0	5.7	0	0	0	0	621745
No	No	No	Yes	Chintamani	c	0	22.4	8.2	11.4	50.7	0	621746
No	No	No	Yes	Chintamani	c	0	9.4	14.2	2.1	3.1	0	621747
No	No	No	Yes	Chintamani	c	0	13	22.7	0	10.1	0.8	621748
No	No	No	Yes	Kolar	c	0	12	0	0	0	0	621749
No	No	No	Yes	Kolar	c	0	31.2	0	0	0	0	621750
No	No	No	Yes	Kolar	c	0	0	0	0	0	0	621751
No	No	No	Yes	Kolar	c	0	60.7	0	0	0	0	621752
Un-inhabited						0	0	0	0	0	0	621753
No	No	No	Yes	Kolar	c	0	38.8	0	0	0	0	621754
No	No	No	Yes	Kolar	c	0	53.1	29.1	5.3	8.1	7.8	621755
No	No	No	Yes	Chintamani	c	0	4.9	11	8.3	0.5	0	621756

			Land Use					Area irrigated by source (in hectare).				
			Area under different types of land use (in hectares rounded up to one decimal place)									
Sl. No	Name of the village	Location code no.	Fallow lands other than current fallows	Current Fallows	Net Area Sown	Total Irrigated Land Area	Total Un-irrigated Land Area	Canals (C)	Wells/Tube-wells(W/TW)	Tanks/Lakes(T/L)	Water Falls(WF)	Others(O)
1	2	3	110	111	112	113	114	115	116	117	118	119
Name of CD Block: Kolar												
1	Padiganahalli	621736	0	52.6	52.7	3.8	49	0.4	3.4	0	0	0
2	Chaldiganahalli	621737	0	34.5	121.4	48.6	72.8	0	48.6	0	0	0
3	Ammanallur	621738	8.2	8.3	79.5	18.6	60.9	0	18.6	0	0	0
4	Rampura	621739	0	0	139	0	139	0	0	0	0	0
5	Krishnapura	621740	0	0	264.3	38.8	225.5	0	30.8	8	0	0
6	Nachahalli	621741	0	0	94.7	16.5	78.3	0	16.5	0	0	0
7	Kadahalli	621742	20.2	20.5	196.4	45.8	150.6	0	45.8	0	0	0
8	Adikethota	621743	0	0	0	0	0	0	0	0	0	0
9	Karenahalli	621744	0	18.2	56.9	19.3	37.6	0.2	19.1	0	0	0
10	Bellahalli	621745	0	16.2	103	19.5	83.4	0	19.1	0.4	0	0
11	Beechagondahalli	621746	0	10.6	294.1	32.4	261.7	0	32.4	0	0	0
12	Orati Agrahara	621747	0	0	125.2	6.6	118.7	0	6.6	0	0	0
13	Channasandra	621748	0	9.8	137	23.2	113.8	0	23.2	0	0	0
14	K.G.Mylasandra	621749	0	0	37.1	23.1	14	0	8	1	0	14
15	Mylasandra Amanikere	621750	0	0	124.6	85.4	39.2	0	34.4	2	0	49
16	Sarkari Kyalanur	621751	0	0	8.8	8.8	0	0	8.8	0	0	0
17	Kyalanur	621752	0	0	196.9	127	69.8	0	121	6	0	0
18	Kyalanur Amanikere	621753	0	0	0	0	0	0	0	0	0	0
19	Thippenahalli	621754	0	14.2	133.7	34.9	98.9	0.4	34.5	0	0	0
20	Marjenahalli	621755	8.5	7.3	231.2	90.1	141.1	0	90.1	0	0	0
21	Veerinahalli	621756	0	0	85.9	24.8	61.1	0	19	5.7	0	0

Name of three most important commodities manufactured

First 120	Second 121	Third 122	Name of the village 2	Location code no. 3
Location Code: 0159				
-	-	-	Padiganahalli	621736
-	-	-	Chaldiganahalli	621737
Silk	-	-	Ammanallur	621738
Silk	-	-	Rampura	621739
Silk	-	-	Krishnapura	621740
Silk	-	-	Nachahalli	621741
Silk	-	-	Kadahalli	621742
	Un-inhabited		Adikethota	621743
-	-	-	Karenahalli	621744
-	-	-	Bellahalli	621745
-	-	-	Beechagondahalli	621746
-	-	-	Orati Agrahara	621747
-	-	-	Channasandra	621748
Silk	-	-	K.G.Mylasandra	621749
Silk	-	-	Mylasandra Amanikere	621750
Silk	-	-	Sarkari Kyalanur	621751
Bricks	Silk	-	Kyalanur	621752
	Un-inhabited		Kyalanur Amanikere	621753
-	-	-	Thippenahalli	621754
-	-	-	Marjenahalli	621755
Silk	-	-	Veerinahalli	621756

Sl. No	Name of the village	Location code no.	Total area of the village (in hectares rounded up to one decimal place)	Total population (2011 census)	Number of households (2011 census)	Number of educational amenities available. (If not available within the village , the distance range code viz; a for < 5 Kms, b for 5-10 Kms and c for 10+ kms of nearest place where facility is available is given).								
						Pre-Primary school (PP)	Primary school (P)	Middle school (M)	Secondary School (S)	Senior Secondary school (SS)	Degree college of arts science & commerce (ASC)	Engineering college(EC)	Medical college (MC)	Management institute (MI)
1	2	3	4	5	6	7	8	9	10	11	12	13	14	15
Name of CD Block: Kolar														
22	Cholaghatta	621757	313.2	1030	224	a	1	1	a	a	c	c	c	c
23	Maniyanahalli	621758	313	884	199	b	1	1	c	c	c	c	c	c
24	Jambapura	621759	253.3	611	129	b	1	1	b	c	c	c	c	c
25	Devarahalli	621760	213.3	277	55	b	1	1	b	c	c	c	c	c
26	Seethappanahalli	621761	79.3	178	36	a	1	b	a	b	c	c	c	c
27	Pacharlahalli	621762	70.9	596	127	b	1	b	b	b	c	c	c	c
28	Bedli	621763	155.2	127	26	a	1	b	b	b	c	c	a	c
29	Kadripura	621764	68	236	56	a	b	b	b	c	c	c	c	c
30	Iragasandra	621765	220.9	391	82	b	1	1	b	c	c	c	c	c
31	Lingapura	621766	134.9	0	0	Un-inhabited								
32	Madderi	621767	419.8	1189	223	1	1	1	1	b	b	c	c	c
33	Madderi Mallandahalli	621768	369.1	711	135	a	1	1	a	b	b	c	c	c
34	Seethi	621769	641.5	1399	301	1	3	2	2	a	c	c	c	c
35	Matapura	621770	169	283	57	a	1	a	a	a	b	c	c	1
36	Kadagattur	621771	210.4	781	170	a	1	a	a	b	b	c	c	c
37	Raghupathi Agrahara	621772	149.1	399	86	a	1	a	a	b	b	c	c	c
38	Raghupathi Hosahalli	621773	89.6	242	60	a	1	a	a	b	b	c	c	c
39	Balanagenahalli	621774	131.6	0	0	Un-inhabited								
40	Kamandahalli	621775	283.9	790	160	a	1	a	a	a	b	c	c	c
41	Byrandahalli	621776	328.5	1029	231	a	1	1	a	b	b	c	c	c
42	Chanjimala	621777	108.5	1323	268	a	1	1	1	a	c	c	c	c

Number of educational amenities available. (If not available within the village , the distance range code viz; a for < 5 Kms, b for 5-10 Kms and c for 10+ kms of nearest place where facility is available is given).

Number of Medical Amenities available. (If not available within the village , the distance range code viz; a for < 5 Kms, b for 5-10 Kms and c for 10+ kms of nearest place where facility is available is given).

Polytechnic (Pt)	Vocational training school /ITI	Non-formal training centre (NFTC)	Special school for disabled (SSD)	Others (specify)	Community health centre (CHC)	Primary health centre (PHC)	Primary health sub centre (PHS)	Maternity and child welfare centre (MCW)	T.B. clinic (TBC)	Hospital-allopathic (HA)	Hospital-alternative medicine (HO)	Dispensary (D)	Veterinary hospital (VH)	Mobile health clinic(MHC)	Family welfare centre (FWC)	Location code no.
16	17	18	19	20	21	22	23	24	25	26	27	28	29	30	31	3
Location Code:0159																
c	c	c	c		a	a	a	a	a	c	c	c	c	c	a	621757
c	c	c	c		a	a	a	a	a	c	c	c	c	c	a	621758
c	c	c	c		b	b	b	b	b	c	c	c	c	c	b	621759
c	c	c	c		b	b	b	b	b	c	c	c	b	c	b	621760
c	c	c	c		c	b	b	b	b	c	c	c	b	c	b	621761
c	c	c	c		b	b	b	b	b	c	c	c	b	c	b	621762
c	c	c	c		b	b	b	b	b	c	c	c	b	c	b	621763
c	c	c	c		b	b	b	b	b	c	c	c	c	c	b	621764
c	c	c	c		b	b	b	b	b	c	c	c	c	c	b	621765
					Un-inhabited											621766
c	c	c	c		c	l	l	l	l	c	c	b	l	c	l	621767
c	c	c	c		a	a	a	a	a	c	c	b	a	c	a	621768
c	c	c	c		c	a	l	a	a	c	c	c	a	c	l	621769
c	c	c	c		c	a	a	a	a	c	a	a	a	c	a	621770
c	c	c	c		c	a	l	a	a	c	c	c	a	c	l	621771
c	c	c	c		c	a	a	a	a	c	c	c	a	c	a	621772
c	c	c	c		c	a	a	a	a	c	c	c	a	c	a	621773
					Un-inhabited											621774
c	c	c	c		a	a	a	a	a	c	c	c	a	c	a	621775
c	c	c	c		c	a	a	a	a	c	c	c	a	c	a	621776
c	c	c	c		c	b	b	b	b	c	c	b	b	c	b	621777

			Number of Non-Government Medical Amenities available.							Availability of drinking water - (Yes / No)			
Sl. No	Name of the village	Location code no.	Charitable non Govt. hospital/Nursing home.	Medical practitioner with MBBS Degree	Medical practitioner with other degree	Medical practitioner with no degree	Traditional practitioner and faith healer .	Medicine Shop	Others	Tap water (Treated/Untreated)	Well water (Covered / Uncovered well)	Hand Pump	Tube wells / Bore well
1	2	3	32	33	34	35	36	37	38	39	40	41	42
Name of CD Block: Kolar													
22	Cholaghatta	621757	0	0	1	0	0	0	0	Yes	Yes	Yes	Yes
23	Maniyannahalli	621758	0	0	0	0	0	0	0	Yes	Yes	Yes	Yes
24	Jambapura	621759	0	0	0	0	0	0	0	Yes	Yes	Yes	Yes
25	Devarahalli	621760	0	0	0	0	0	0	0	Yes	Yes	Yes	Yes
26	Seethappannahalli	621761	0	0	0	0	0	0	0	Yes	Yes	Yes	Yes
27	Pacharlahalli	621762	0	0	0	0	0	0	0	Yes	Yes	Yes	Yes
28	Bedli	621763	0	0	0	0	0	0	0	Yes	Yes	Yes	Yes
29	Kadripura	621764	0	0	0	0	0	0	0	Yes	Yes	Yes	Yes
30	Iragasandra	621765	0	0	0	0	0	0	0	Yes	Yes	No	Yes
31	Lingapura	621766	Un-inhabited										
32	Madderi	621767	0	0	0	0	0	0	0	Yes	Yes	Yes	Yes
33	Madderi Mallandahalli	621768	0	0	0	0	0	0	0	Yes	Yes	Yes	Yes
34	Seethi	621769	0	0	0	0	0	0	0	Yes	Yes	Yes	Yes
35	Matapura	621770	0	0	0	0	0	0	0	Yes	No	Yes	Yes
36	Kadagattur	621771	0	0	0	0	0	0	0	Yes	Yes	No	Yes
37	Raghupathi Agrahara	621772	0	0	0	0	0	0	0	Yes	Yes	No	Yes
38	Raghupathi Hosahalli	621773	0	0	0	0	0	0	0	Yes	Yes	No	Yes
39	Balanagenahalli	621774	Un-inhabited										
40	Kamandahalli	621775	0	0	0	0	0	0	0	Yes	Yes	Yes	Yes
41	Byrandahalli	621776	0	0	1	0	0	0	0	Yes	Yes	No	Yes
42	Chanjimala	621777	0	0	1	0	0	0	0	Yes	No	Yes	Yes

Village Directory
Land use(as in 2009)

Location CodeNo:-581

Availability of drinking water - (Yes / No) Availability of toilet & others (Yes / No) Communication and transport facilities (If amenities available code -Yes is given except for Village Pin Code ,If not available within the village , the distance range code viz; a for < 5 Kms, b for 5- 10 Kms and c for 10+ kms of nearest place where facility is available is given).

Spring	River / Canal	Tank / Pond / Lake	Others	Community toilet including bath.	Community toilet excluding bath.	Rural sanitary mart or sanitary hardware outlet available near the village.	Community bio- gas or recycle of waste for productive use.	Post office(PO)	Sub post office (SPO)	Post & Telegraph office (P&TO)	Village Pin Code	Telephones (Land lines)	Public call office (PCO)	Mobile phone coverage	Location code no.
43	44	45	46	47	48	49	50	51	52	53	54	55	56	57	3

Location Code: 0159

Yes	No	No	No	No	No	No	No	a	a	a	563101	Yes	Yes	Yes	621757
Yes	No	No	No	No	No	No	No	a	a	a	563101	Yes	Yes	Yes	621758
Yes	No	No	No	No	No	No	No	b	a	b	563101	Yes	Yes	Yes	621759
Yes	Yes	No	No	No	No	No	No	b	a	b	563101	Yes	Yes	Yes	621760
No	No	Yes	No	No	No	No	No	a	a	a	563101	Yes	Yes	a	621761
No	No	Yes	No	No	Yes	No	No	a	a	a	563101	Yes	Yes	a	621762
No	No	Yes	No	No	Yes	No	No	a	a	a	563101	Yes	Yes	a	621763
Yes	No	No	No	No	No	No	No	b	a	b	563101	Yes	Yes	Yes	621764
Yes	No	No	No	No	No	No	No	b	a	b	563101	Yes	Yes	Yes	621765
Un-inhabited															621766
No	No	Yes	No	No	Yes	No	No	b	Yes	Yes	563101	Yes	Yes	Yes	621767
No	No	Yes	No	No	Yes	No	No	a	a	a	563101	Yes	Yes	Yes	621768
No	No	No	No	No	No	No	No	c	a	a	563152	Yes	Yes	Yes	621769
No	No	No	No	No	No	No	No	Yes	a	a	563152	Yes	Yes	a	621770
No	No	No	No	No	No	No	No	a	a	a	563101	Yes	Yes	Yes	621771
No	No	No	No	No	No	No	No	a	a	a	563101	Yes	Yes	Yes	621772
No	No	No	No	No	No	No	No	a	a	a	563101	Yes	Yes	Yes	621773
Un-inhabited															621774
No	Yes	Yes	No	No	No	No	No	a	a	a	563101	Yes	Yes	Yes	621775
No	Yes	No	No	No	No	No	No	a	a	a	563101	Yes	Yes	Yes	621776
No	No	No	No	No	No	No	No	Yes	Yes	a	563152	Yes	Yes	a	621777

Communication and transport facilities (If amenities available code -Yes is given except for Village Pin Code ,If not available within the village , the distance range code viz; a for < 5 Kms, b for 5-10 Kms and c for 10+ kms of nearest place where facility is available is given).

Sl. No	Name of the village	Location code no.	Internet cafes/ Common service centre (CSC)	Private courier facility	Bus service (Public & Private)	Railway stations	Auto/Modified Autos	Taxis and Vans	Tractors	Cycle-pulled rickshaws(Manual & Machine driven)	Carts driven by animals	Sea /River ferry service
1	2	3	58	59	60	61	62	63	64	65	66	67
Name of CD Block: Kolar												
22	Cholaghatta	621757	c	c	Yes	c	b	c	Yes	Yes	Yes	c
23	Maniyannahalli	621758	c	c	Yes	c	Yes	Yes	Yes	Yes	Yes	c
24	Jambapura	621759	c	c	Yes	c	Yes	c	c	Yes	Yes	c
25	Devarahalli	621760	c	c	Yes	c	Yes	c	c	Yes	Yes	c
26	Seethappannahalli	621761	c	c	Yes	c	b	c	c	c	Yes	c
27	Pacharlahalli	621762	c	c	a	c	b	c	c	c	Yes	c
28	Bedli	621763	c	c	Yes	c	b	c	b	c	Yes	c
29	Kadripura	621764	c	c	Yes	c	Yes	c	c	c	Yes	c
30	Iragasandra	621765	c	c	Yes	c	Yes	c	b	Yes	Yes	c
31	Lingapura	621766	Un-inhabited									
32	Madderi	621767	c	c	Yes	c	Yes	c	Yes	Yes	Yes	c
33	Madderi Mallandahalli	621768	c	c	Yes	c	a	c	Yes	Yes	Yes	c
34	Seethi	621769	c	c	Yes	c	Yes	Yes	Yes	Yes	Yes	c
35	Matapura	621770	c	c	Yes	c	Yes	Yes	Yes	Yes	Yes	c
36	Kadagattur	621771	c	c	Yes	c	Yes	Yes	Yes	Yes	Yes	c
37	Raghupathi Agrahara	621772	c	c	Yes	c	Yes	Yes	Yes	Yes	Yes	c
38	Raghupathi Hosahalli	621773	c	c	a	c	Yes	Yes	Yes	Yes	Yes	c
39	Balanagenahalli	621774	Un-inhabited									
40	Kamandahalli	621775	c	c	Yes	c	Yes	Yes	Yes	Yes	Yes	c
41	Byrandahalli	621776	c	c	Yes	c	Yes	Yes	Yes	Yes	Yes	c
42	Chanjimala	621777	c	c	Yes	c	Yes	Yes	Yes	Yes	Yes	c

Village Directory
Land use(as in 2009)

Location CodeNo:-581

Village connected to highways,village roads, banks & credit societies (If amenities available code -Yes is given, If not available within the village , the distance range code viz; a for < 5 Kms, b for 5-10 Kms and c for 10+ kms of nearest place where facility is available is given).

Availability of miscellaneous facilities (If amenities available code -Yes is given, If not available within the village , the distance range code viz; a for < 5 Kms, b for 5-10 Kms and c for 10+ kms of nearest place where facility is available is given).

Connected to national highway(NH)	Connected to state highway(SH)	Connected to major district road (MDR)	Connected to others district road	Pucca roads	Kutchcha roads	Water bounded macadam(WBM) roads	Navigable waterway (river/canal)(NW)	Footpaths (FP)	Commercial & Co-operative Banks	ATM	Agricultural Credit Societies	Self-Help Group (SHG)	Public distribution system (PDS) shop	Mandis / Regular market	Weekly Haat	Location code no.
68	69	70	71	72	73	74	75	76	77	78	79	80	81	82	83	3
c	c	c	c	Yes	Yes	b	c	Yes	b	c	c	Yes	a	c	b	621757
c	c	c	Yes	Yes	Yes	b	c	Yes	a	c	c	Yes	a	c	b	621758
c	c	c	Yes	Yes	Yes	b	c	Yes	b	c	Yes	Yes	a	c	b	621759
c	c	c	c	Yes	Yes	b	c	Yes	b	c	c	Yes	a	c	b	621760
c	c	c	c	Yes	Yes	b	c	Yes	a	c	c	Yes	a	c	b	621761
c	c	c	c	Yes	Yes	b	c	Yes	a	c	c	Yes	a	c	b	621762
c	c	c	c	Yes	Yes	b	c	Yes	b	c	c	Yes	a	b	b	621763
c	c	c	Yes	Yes	Yes	b	c	Yes	b	c	c	Yes	a	c	b	621764
c	c	c	c	Yes	Yes	b	c	Yes	a	c	c	Yes	a	c	b	621765
Un-inhabited																
c	c	c	c	Yes	Yes	b	c	Yes	Yes	c	Yes	Yes	a	b	b	621767
c	c	c	c	Yes	Yes	b	c	Yes	a	c	c	Yes	a	b	b	621768
c	c	c	c	Yes	Yes	a	c	Yes	a	c	c	Yes	Yes	c	a	621769
c	c	c	Yes	Yes	Yes	a	c	Yes	a	c	c	Yes	a	c	a	621770
c	c	c	Yes	Yes	Yes	b	c	Yes	a	c	c	Yes	a	b	a	621771
c	c	c	Yes	Yes	Yes	b	c	Yes	a	c	c	Yes	a	b	a	621772
c	Yes	c	Yes	Yes	Yes	b	c	Yes	a	c	c	Yes	a	c	a	621773
Un-inhabited																
c	Yes	c	Yes	Yes	Yes	a	c	Yes	a	c	c	Yes	a	a	a	621775
c	c	c	Yes	Yes	Yes	b	c	Yes	a	c	c	Yes	a	a	a	621776
c	c	c	Yes	Yes	Yes	b	c	Yes	a	c	c	Yes	Yes	c	a	621777

Location Code: 0159

Availability of miscellaneous facilities (If amenities available code -Yes is given, If not available within the village , the distance range code viz; a for < 5 Kms, b for 5-10 Kms and c for 10+ kms of nearest place where facility is available is given).

Sl. No	Name of the village	Location code no.	Agricultural marketing society	Integrated Child Development Scheme (Nutritional Centres)	Anganwadi Centre (Nutritional Centres)	Others (Nutritional Centres)	ASHA (Accredited Social Health Activist)	Community centre with/without TV	Sports Field,	Sports Club / Recreation Centre	Cinema / Video Hall	Public Library	Public Reading Room	Newspaper Supply	Assembly Polling station	Birth & Death Registration Office
1	2	3	84	85	86	87	88	89	90	91	92	93	94	95	96	97
Name of CD Block: Kolar																
22	Cholaghatta	621757	c	Yes	Yes	c	Yes	Yes	b	c	b	a	a	Yes	Yes	Yes
23	Maniyanahalli	621758	c	Yes	Yes	c	a	a	b	c	b	b	b	Yes	Yes	Yes
24	Jambapura	621759	Yes	Yes	Yes	c	a	a	b	c	c	b	b	Yes	Yes	Yes
25	Devarahalli	621760	c	a	a	c	b	a	b	c	b	c	c	Yes	a	Yes
26	Seethappanahalli	621761	c	a	a	b	b	a	b	c	b	c	c	Yes	a	Yes
27	Pacharlahalli	621762	c	Yes	Yes	b	a	Yes	b	c	b	c	c	Yes	Yes	Yes
28	Bedli	621763	c	a	a	b	a	a	b	c	b	b	b	Yes	a	Yes
29	Kadripura	621764	c	b	b	b	a	a	b	c	c	b	b	Yes	a	Yes
30	Iragasandra	621765	c	a	a	b	a	a	a	c	c	b	b	Yes	a	Yes
31	Lingapura	621766	Un-inhabited													
32	Madderi	621767	c	Yes	Yes	c	Yes	Yes	Yes	c	c	Yes	Yes	Yes	Yes	Yes
33	Madderi Mallandahalli	621768	c	Yes	Yes	c	a	a	a	c	c	b	b	Yes	Yes	Yes
34	Seethi	621769	c	Yes	Yes	c	b	Yes	b	c	c	Yes	Yes	Yes	Yes	Yes
35	Matapura	621770	c	a	a	c	a	a	b	c	c	c	c	a	a	Yes
36	Kadagattur	621771	c	Yes	Yes	c	b	a	b	a	c	c	c	Yes	Yes	Yes
37	Raghupathi Agrahara	621772	c	a	a	c	a	b	a	a	c	c	c	Yes	a	Yes
38	Raghupathi Hosahalli	621773	c	b	b	c	a	a	a	a	c	c	c	Yes	a	Yes
39	Balanagenahalli	621774	Un-inhabited													
40	Kamandahalli	621775	c	Yes	Yes	c	a	a	a	a	b	b	b	Yes	Yes	Yes
41	Byrandahalli	621776	c	Yes	Yes	c	Yes	Yes	a	a	b	b	b	Yes	Yes	Yes
42	Chanjimala	621777	c	Yes	Yes	c	Yes	Yes	b	c	b	b	b	Yes	Yes	Yes

Availability of electricity (Yes/No)				Land Use								
				Nearest Town	Area under different types of land use (in hectares rounded up to one decimal place)							
Power Supply for Domestic Use (ED)	Power Supply for Agricultural Use (EAG)	Power Supply for Commercial Use (EC)	Power Supply for All Uses (EA)	Name	Distance range code i.e. a for < 5 Kms, b for 5-10 Kms and c for 10+ kms .	Forests	Area under Non-agricultural Uses	Barren and Un-cultivable land	Permanent Pastures and Other Grazing Lands	Land Under Miscellaneous Tree Crops etc.	Culturable Waste Land	Location code no.
98	99	100	101	102	103	104	105	106	107	108	109	3
Location Code:0159												
No	No	No	Yes	Chintamani	c	0	27.2	20.2	40.5	0	20.3	621757
No	No	No	Yes	Kolar	c	0	2.9	101.2	0	40.9	69.6	621758
No	No	No	Yes	Kolar	c	0	20.2	62.4	0	60.7	16	621759
No	No	No	Yes	Kolar	c	0	1.8	80.9	0	80.9	2.9	621760
No	No	No	Yes	Kolar	c	0	24.2	6.5	5.7	5.3	18	621761
No	No	No	Yes	Kolar	c	0	20.7	7.3	4.5	5.4	4.1	621762
No	No	No	Yes	Kolar	c	0	16.6	12.2	10.2	6.5	7.8	621763
No	No	No	Yes	Kolar	c	0	8.1	16.2	11.2	0	0	621764
No	No	No	Yes	Kolar	c	0	31.4	20.2	0	0	0	621765
			Un-inhabited			0	0	0	0	0	0	621766
No	No	No	Yes	Kolar	c	0	125.6	37.7	29.2	22.3	6.9	621767
No	No	No	Yes	Kolar	c	0	53.4	24.3	20.3	7.4	10.6	621768
No	No	No	Yes	Kolar	c	0	0	125.9	0	0	3.6	621769
No	No	No	Yes	Kolar	c	0	0	70.9	0	0	0.4	621770
No	No	No	Yes	Kolar	c	0	17	20.3	12.2	21.4	0	621771
No	No	No	Yes	Kolar	c	0	12.8	7.4	4.9	17	0	621772
No	No	No	Yes	Kolar	c	0	2.1	4.1	8.1	0	7.6	621773
			Un-inhabited			0	0	0	0	0	0	621774
No	No	No	Yes	Kolar	c	0	20.8	18.3	60.7	19.9	0	621775
No	No	No	Yes	Kolar	c	0	8.8	60.8	4.1	19.8	0.2	621776
No	No	No	Yes	Kolar	c	5.7	0	30.1	0	0	0.6	621777

			Land Use					Area irrigated by source (in hectare).				
			Area under different types of land use (in hectares rounded up to one decimal place)									
Sl. No	Name of the village	Location code no.	Fallow lands other than current fallows	Current Fallows	Net Area Sown	Total Irrigated Land Area	Total Un-irrigated Land Area	Canals (C)	Wells/Tube-wells(W/TW)	Tanks/Lakes(T/L)	Water Falls(WF)	Others(O)
1	2	3	110	111	112	113	114	115	116	117	118	119
Name of CD Block: Kolar												
22	Cholaghatta	621757	0	0	205.1	53.2	151.9	0	2.5	50.7	0	0
23	Maniyannahalli	621758	0	0	98.3	8.4	90	0	0.1	8.2	0	0
24	Jambapura	621759	0	0	94	0.5	93.5	0	0.5	0	0	0
25	Devarahalli	621760	0	0	46.8	0.1	46.6	0	0.1	0	0	0
26	Seethappanahalli	621761	6.5	4.1	9	4	4.9	0	4	0	0	0
27	Pacharlahalli	621762	5.3	3.7	20	4.8	15.2	0	4.8	0	0	0
28	Bedli	621763	6.1	8.1	87.6	29.2	58.4	0	29.2	0	0	0
29	Kadripura	621764	0	0	32.5	6.6	25.9	0	2.5	4.1	0	0
30	Iragasandra	621765	0	0	169.3	33.6	135.6	0	0.4	33.2	0	0
31	Lingapura	621766	0	0	0	0	0	0	0	0	0	0
32	Madderi	621767	9.4	12.6	176.2	109.5	66.6	0	109.5	0	0	0
33	Madderi Mallandahalli	621768	7.4	7.7	238	82.2	155.8	0	82.2	0	0	0
34	Seethi	621769	26.3	0	485.7	206.4	279.3	0	206.4	0	0	0
35	Matapura	621770	0	16.2	81.4	14.2	67.2	0	14.2	0	0	0
36	Kadagattur	621771	0	0	139.4	38.6	100.9	0	6.5	32.1	0	0
37	Raghupathi Agrahara	621772	0	0	106.9	41.4	65.5	0	20.4	21	0	0
38	Raghupathi Hosahalli	621773	0	0	67.8	12.6	55.2	0.1	6.1	6.4	0	0
39	Balanagenahalli	621774	0	0	0	0	0	0	0	0	0	0
40	Kamandahalli	621775	0.3	0	163.9	67.6	96.3	0	25.2	42.3	0	0
41	Byrandahalli	621776	0	0	234.8	129.5	105.3	0	3.4	126.2	0	0
42	Chanjimale	621777	0	8.9	63.2	12.2	51	0	12.2	0	0	0

Name of three most important commodities manufactured

First 120	Second 121	Third 122	Name of the village 2	Location code no. 3
Location Code: 0159				
-	-	-	Cholaghatta	621757
-	-	-	Maniyanahalli	621758
-	-	-	Jambapura	621759
-	-	-	Devarahalli	621760
-	-	-	Seethappanahalli	621761
-	-	-	Pacharlahalli	621762
-	-	-	Bedli	621763
-	-	-	Kadripura	621764
-	-	-	Iragasandra	621765
	Un-inhabited		Lingapura	621766
-	-	-	Madderi	621767
-	-	-	Madderi Mallandahalli	621768
-	-	-	Seethi	621769
-	-	-	Matapura	621770
-	-	-	Kadagattur	621771
-	-	-	Raghupathi Agrahara	621772
-	-	-	Raghupathi Hosahalli	621773
	Un-inhabited		Balanagenahalli	621774
-	-	-	Kamandahalli	621775
Silk	-	-	Byrandahalli	621776
-	-	-	Chanjimale	621777

Sl. No	Name of the village	Location code no.	Total area of the village (in hectares rounded up to one decimal place)	Total population (2011 census)	Number of households (2011 census)	Number of educational amenities available. (If not available within the village , the distance range code viz; a for < 5 Kms, b for 5-10 Kms and c for 10+ kms of nearest place where facility is available is given).								
						Pre-Primary school (PP)	Primary school (P)	Middle school (M)	Secondary School (S)	Senior Secondary school (SS)	Degree college of arts science & commerce (ASC)	Engineering college(EC)	Medical college (MC)	Management institute (MI)
1	2	3	4	5	6	7	8	9	10	11	12	13	14	15
Name of CD Block: Kolar														
43	Veerapura	621778	95.9	383	83	b	1	a	a	c	c	c	a	c
44	Rajakallahalli	621779	689.2	1835	452	b	1	1	1	b	c	c	c	c
45	Settihalli	621780	358.6	745	170	b	1	1	b	b	c	c	c	c
46	Girijampete	621781	101.3	152	34	a	a	a	a	a	c	c	c	c
47	Thokalagatta	621782	201.2	489	113	a	1	1	b	c	c	c	c	c
48	Purahalli	621783	147.4	623	141	a	1	1	a	a	c	c	c	c
49	Hullankallu	621784	299.6	1235	241	b	2	1	b	b	c	c	c	c
50	Perjenahalli	621785	238.7	343	79	a	1	a	a	a	a	c	a	c
51	Harjenahalli	621786	170.7	710	146	a	2	a	a	a	a	c	c	c
52	Maliyappanahalli	621787	237.2	857	178	b	1	1	b	b	c	c	c	c
53	Madivala	621788	406.8	1997	402	a	3	a	a	b	c	c	c	c
54	Manchandahalli	621789	117.8	404	87	a	1	1	b	b	c	c	c	c
55	Gudigondanahalli	621790	61.3	0	0	Un-inhabited								
56	Kurugal	621791	526.2	1864	439	a	1	1	1	a	a	c	c	c
57	Chandrasekarapura	621792	116.3	264	58	b	1	a	a	c	c	c	c	c
58	Korati Mallandahalli	621793	121.4	213	47	b	1	a	a	b	b	c	c	c
59	Bhuvanahalli	621794	131.7	222	36	b	1	a	a	b	b	c	c	c
60	Belarnahalli	621795	317	1321	294	b	1	1	1	b	b	c	c	c
61	Thoranakambadahalli	621796	49.1	173	40	b	1	a	a	b	b	c	c	c
62	Singihalli	621797	394.8	672	160	a	1	a	a	a	a	c	a	c
63	Vemagal	621798	290.4	5222	1228	1	4	4	1	1	1	c	c	c

Number of educational amenities available.
(If not available within the village , the distance range code viz; a for < 5 Kms, b for 5-10 Kms and c for 10+ kms of nearest place where facility is available is given).

Number of Medical Amenities available. (If not available within the village , the distance range code viz; a for < 5 Kms, b for 5-10 Kms and c for 10+ kms of nearest place where facility is available is given).

Polytechnic (Pt)	Vocational training school /ITI	Non-formal training centre (NFTC)	Special school for disabled (SSD)	Others (specify)	Community health centre (CHC)	Primary health centre (PHC)	Primary health sub centre (PHS)	Maternity and child welfare centre (MCW)	T.B. clinic (TBC)	Hospital-allopathic (HA)	Hospital-alternative medicine (HO)	Dispensary (D)	Veterinary hospital (VH)	Mobile health clinic(MHC)	Family welfare centre (FWC)	Location code no.
16	17	18	19	20	21	22	23	24	25	26	27	28	29	30	31	3
Location Code:0159																
c	c	c	c		c	b	b	b	b	c	b	b	b	c	b	621778
c	c	c	c		b	b	l	b	b	c	c	c	l	c	l	621779
c	c	c	c		c	b	l	b	b	c	c	c	l	c	l	621780
c	c	c	c		b	b	b	b	b	c	c	c	a	b	b	621781
c	c	c	c		b	b	b	b	b	c	c	c	a	c	b	621782
c	c	c	c		a	a	a	a	a	c	c	c	a	c	a	621783
c	c	c	c		b	b	b	b	b	c	c	c	b	c	b	621784
c	c	c	c		c	a	a	a	a	c	c	c	a	c	a	621785
c	c	c	c		c	a	a	a	a	c	c	c	a	c	a	621786
c	c	c	c		c	a	a	a	a	c	c	c	b	c	a	621787
c	c	c	c		c	a	a	a	a	c	c	c	a	c	a	621788
c	c	c	c		c	b	b	b	b	c	c	c	b	c	b	621789
Un-inhabited																621790
c	c	c	c		c	a	l	a	a	c	c	c	a	c	l	621791
c	c	c	c		c	b	b	b	b	c	c	c	b	c	b	621792
c	c	c	c		b	b	b	b	b	c	c	b	a	c	b	621793
c	c	c	c		c	b	b	b	b	c	c	b	a	c	b	621794
c	c	c	c		c	b	l	b	b	c	c	b	l	c	l	621795
c	c	c	c		c	b	b	b	b	c	c	b	a	c	b	621796
c	c	c	c		c	a	a	a	a	c	c	c	a	c	a	621797
c	c	c	c		c	l	l	l	l	c	c	c	l	c	l	621798

			Number of Non-Government Medical Amenities available.							Availability of drinking water - (Yes / No)			
Sl. No	Name of the village	Location code no.	Charitable non Govt. hospital/Nursing home.	Medical practitioner with MBBS Degree	Medical practitioner with other degree	Medical practitioner with no degree	Traditional practitioner and faith healer.	Medicine Shop	Others	Tap water (Treated/Untreated)	Well water (Covered / Uncovered well)	Hand Pump	Tube wells / Bore well
1	2	3	32	33	34	35	36	37	38	39	40	41	42
Name of CD Block: Kolar													
43	Veerapura	621778	0	0	0	0	0	0	0	Yes	No	Yes	Yes
44	Rajakallahalli	621779	0	0	0	0	0	0	0	Yes	No	Yes	Yes
45	Settihalli	621780	0	0	0	0	0	0	0	Yes	Yes	Yes	Yes
46	Girijampete	621781	0	0	0	0	0	0	0	Yes	Yes	Yes	Yes
47	Thokalagatta	621782	0	0	0	0	0	0	0	Yes	Yes	Yes	Yes
48	Purahalli	621783	0	0	0	0	0	0	0	Yes	Yes	Yes	Yes
49	Hullankallu	621784	0	0	1	0	0	0	0	Yes	Yes	Yes	Yes
50	Perjenahalli	621785	0	0	0	0	0	0	0	Yes	Yes	No	Yes
51	Harjenahalli	621786	0	0	0	0	0	0	0	Yes	Yes	Yes	Yes
52	Maliyappanahalli	621787	0	0	0	0	0	0	0	Yes	Yes	No	Yes
53	Madivala	621788	0	0	1	0	0	0	0	No	No	Yes	Yes
54	Manchandahalli	621789	0	0	0	0	0	0	0	Yes	Yes	Yes	Yes
55	Gudigondanahalli	621790	Un-inhabited										
56	Kurugal	621791	0	0	0	0	0	0	0	Yes	Yes	Yes	Yes
57	Chandrasekarapura	621792	0	0	0	0	0	0	0	Yes	Yes	Yes	Yes
58	Korati Mallandahalli	621793	0	0	0	0	0	0	0	Yes	Yes	Yes	Yes
59	Bhuvanahalli	621794	0	0	0	0	0	0	0	Yes	Yes	Yes	Yes
60	Belamarnahalli	621795	0	0	0	0	0	0	0	Yes	Yes	Yes	Yes
61	Thoranakambadahalli	621796	0	0	0	0	0	0	0	Yes	Yes	No	Yes
62	Singihalli	621797	0	0	0	0	0	0	0	Yes	Yes	Yes	Yes
63	Vemagal	621798	0	2	1	0	0	4	0	Yes	Yes	Yes	Yes

Village Directory
Land use(as in 2009)

Location CodeNo:-581

Availability of drinking water - (Yes / No) Availability of toilet & others (Yes / No) Communication and transport facilities (If amenities available code -Yes is given except for Village Pin Code ,If not available within the village , the distance range code viz; a for < 5 Kms, b for 5- 10 Kms and c for 10+ kms of nearest place where facility is available is given).

Spring	River / Canal	Tank / Pond / Lake	Others	Community toilet including bath.	Community toilet excluding bath.	Rural sanitary mart or sanitary hardware outlet available near the village.	Community bio- gas or recycle of waste for productive use.	Post office(PO)	Sub post office (SPO)	Post & Telegraph office (P&TO)	Village Pin Code	Telephones (Land lines)	Public call office (PCO)	Mobile phone coverage	Location code no.
43	44	45	46	47	48	49	50	51	52	53	54	55	56	57	3

Location Code: 0159

No	No	No	No	No	No	No	No	c	a	b	563152	Yes	b	a	621778
No	No	No	No	No	No	No	No	c	Yes	c	563102	Yes	b	Yes	621779
Yes	No	No	No	No	Yes	No	No	b	a	b	563101	Yes	Yes	Yes	621780
Yes	Yes	No	No	No	No	No	No	b	a	b	563101	Yes	Yes	Yes	621781
Yes	Yes	No	No	No	No	No	No	a	b	b	563101	Yes	Yes	Yes	621782
Yes	No	No	No	No	Yes	No	No	a	a	a	563101	Yes	Yes	Yes	621783
Yes	No	No	No	No	Yes	No	No	b	a	b	563101	Yes	Yes	Yes	621784
No	Yes	No	No	No	No	No	No	a	a	a	563101	Yes	Yes	Yes	621785
No	Yes	No	No	No	No	No	No	a	a	a	563101	Yes	Yes	Yes	621786
No	No	No	No	No	No	No	No	a	a	a	563101	Yes	Yes	Yes	621787
No	No	No	No	No	No	No	No	a	a	a	563133	Yes	Yes	Yes	621788
No	Yes	No	No	No	No	No	No	a	a	a	563133	Yes	Yes	Yes	621789
Un-inhabited															
No	Yes	No	No	No	No	No	No	b	Yes	Yes	563133	Yes	Yes	Yes	621791
No	Yes	No	No	No	No	No	No	a	a	a	563133	Yes	Yes	Yes	621792
No	No	No	No	No	No	No	No	c	a	a	563133	Yes	Yes	Yes	621793
No	No	No	No	No	No	No	No	c	a	c	563133	Yes	Yes	Yes	621794
No	No	No	No	No	No	No	No	c	Yes	Yes	563133	Yes	Yes	Yes	621795
No	No	No	No	No	No	No	No	c	a	b	563133	Yes	Yes	Yes	621796
No	Yes	No	No	No	No	No	No	a	a	a	563133	Yes	Yes	Yes	621797
No	No	No	No	No	No	No	No	Yes	Yes	Yes	563133	Yes	Yes	Yes	621798

Communication and transport facilities (If amenities available code -Yes is given except for Village Pin Code ,If not available within the village , the distance range code viz; a for < 5 Kms, b for 5-10 Kms and c for 10+ kms of nearest place where facility is available is given).

Sl. No	Name of the village	Location code no.	Internet cafes/ Common service centre (CSC)	Private courier facility	Bus service (Public & Private)	Railway stations	Auto/Modified Autos	Taxis and Vans	Tractors	Cycle-pulled rickshaws(Manual & Machine driven)	Carts driven by animals	Sea /River ferry service
1	2	3	58	59	60	61	62	63	64	65	66	67
Name of CD Block: Kolar												
43	Veerapura	621778	c	c	Yes	c	Yes	Yes	Yes	Yes	Yes	c
44	Rajakallahalli	621779	c	c	Yes	c	Yes	c	Yes	Yes	Yes	c
45	Settihalli	621780	c	c	Yes	c	Yes	c	b	Yes	Yes	c
46	Girijampete	621781	c	c	Yes	b	Yes	Yes	Yes	Yes	Yes	c
47	Thokalagatta	621782	c	c	a	c	Yes	Yes	Yes	Yes	Yes	c
48	Purahalli	621783	c	c	Yes	c	Yes	c	b	Yes	Yes	c
49	Hullankallu	621784	c	c	Yes	c	Yes	c	Yes	Yes	Yes	c
50	Perjenahalli	621785	c	c	Yes	c	Yes	Yes	Yes	Yes	Yes	c
51	Harjenahalli	621786	c	c	Yes	c	Yes	Yes	Yes	Yes	Yes	c
52	Maliyappanahalli	621787	c	c	Yes	c	Yes	Yes	Yes	Yes	Yes	c
53	Madivala	621788	c	c	Yes	c	Yes	Yes	Yes	Yes	Yes	c
54	Manchandahalli	621789	c	c	Yes	c	Yes	Yes	Yes	Yes	Yes	c
55	Gudigondanahalli	621790	Un-inhabited									
56	Kurugal	621791	c	c	Yes	c	Yes	Yes	Yes	Yes	Yes	c
57	Chandrasekarapura	621792	c	c	a	c	Yes	Yes	Yes	Yes	Yes	c
58	Korati Mallandahalli	621793	c	c	Yes	c	Yes	c	Yes	Yes	b	c
59	Bhuvanahalli	621794	c	c	Yes	c	a	c	b	Yes	b	c
60	Belamarnahalli	621795	c	c	Yes	c	Yes	Yes	Yes	Yes	b	c
61	Thoranakambadahalli	621796	c	c	Yes	c	a	c	Yes	Yes	b	c
62	Singihalli	621797	c	c	Yes	c	Yes	Yes	Yes	Yes	Yes	c
63	Vemagal	621798	c	c	Yes	c	Yes	Yes	Yes	Yes	Yes	c

Village Directory
Land use(as in 2009)

Location CodeNo:-581

Village connected to highways,village roads, banks & credit societies (If amenities available code -Yes is given, If not available within the village , the distance range code viz; a for < 5 Kms, b for 5-10 Kms and c for 10+ kms of nearest place where facility is available is given).

Availability of miscellaneous facilities (If amenities available code -Yes is given, If not available within the village , the distance range code viz; a for < 5 Kms, b for 5-10 Kms and c for 10+ kms of nearest place where facility is available is given).

Connected to national highway(NH)	Connected to state highway(SH)	Connected to major district road (MDR)	Connected to others district road	Pucca roads	Kutchcha roads	Water bounded macadam(WBM) roads	Navigable waterway (river/canal)(NW)	Footpaths (FP)	Commercial & Co-operative Banks	ATM	Agricultural Credit Societies	Self-Help Group (SHG)	Public distribution system (PDS) shop	Mandis / Regular market	Weekly Haat	Location code no.
68	69	70	71	72	73	74	75	76	77	78	79	80	81	82	83	3
Location Code: 0159																
b	c	c	Yes	Yes	Yes	b	c	Yes	b	c	c	Yes	a	c	b	621778
c	c	c	Yes	Yes	Yes	b	c	Yes	b	c	c	Yes	Yes	c	b	621779
c	c	c	c	Yes	Yes	b	c	Yes	b	c	c	Yes	a	c	b	621780
c	c	c	c	Yes	Yes	b	c	Yes	b	c	c	Yes	a	c	b	621781
c	c	c	c	Yes	Yes	b	c	Yes	b	c	c	Yes	a	c	b	621782
b	c	c	c	Yes	Yes	b	c	Yes	a	c	c	Yes	a	c	a	621783
c	c	c	c	Yes	Yes	b	c	Yes	b	c	c	Yes	a	c	b	621784
b	Yes	Yes	Yes	Yes	Yes	b	c	Yes	a	c	c	Yes	a	c	a	621785
b	Yes	Yes	Yes	Yes	Yes	b	c	Yes	a	c	c	Yes	a	c	a	621786
c	Yes	Yes	Yes	Yes	Yes	b	c	Yes	b	c	c	Yes	a	c	b	621787
b	Yes	Yes	Yes	Yes	Yes	b	c	Yes	a	c	c	Yes	Yes	c	a	621788
c	Yes	Yes	Yes	Yes	Yes	b	c	Yes	b	c	c	Yes	a	c	b	621789
Un-inhabited																621790
b	c	Yes	Yes	Yes	Yes	b	c	Yes	b	c	c	Yes	Yes	Yes	a	621791
b	c	c	Yes	Yes	Yes	b	c	Yes	b	c	c	Yes	a	a	b	621792
b	c	Yes	c	Yes	Yes	b	c	Yes	a	c	c	Yes	a	b	b	621793
b	c	Yes	c	Yes	Yes	Yes	c	Yes	a	c	c	Yes	a	b	b	621794
b	c	Yes	c	Yes	Yes	b	c	Yes	Yes	c	c	Yes	Yes	c	b	621795
b	c	Yes	Yes	Yes	Yes	Yes	c	Yes	a	c	c	Yes	a	c	b	621796
b	c	Yes	Yes	Yes	Yes	b	c	Yes	a	c	c	Yes	a	c	a	621797
b	Yes	Yes	Yes	Yes	Yes	b	c	Yes	Yes	c	c	Yes	Yes	Yes	Yes	621798

Availability of miscellaneous facilities (If amenities available code -Yes is given, If not available within the village , the distance range code viz; a for < 5 Kms, b for 5-10 Kms and c for 10+ kms of nearest place where facility is available is given).

Sl. No	Name of the village	Location code no.	Agricultural marketing society	Integrated Child Development Scheme (Nutritional Centres)	Anganwadi Centre (Nutritional Centres)	Others (Nutritional Centres)	ASHA (Accredited Social Health Activist)	Community centre with/without TV	Sports Field,	Sports Club / Recreation Centre	Cinema / Video Hall	Public Library	Public Reading Room	Newspaper Supply	Assembly Polling station	Birth & Death Registration Office
1	2	3	84	85	86	87	88	89	90	91	92	93	94	95	96	97
Name of CD Block: Kolar																
43	Veerapura	621778	c	a	a	c	a	a	b	b	b	b	b	Yes	a	Yes
44	Rajakallahalli	621779	c	Yes	Yes	c	Yes	Yes	b	c	c	b	b	Yes	Yes	Yes
45	Settiahalli	621780	c	Yes	Yes	c	a	a	b	c	b	Yes	Yes	Yes	Yes	Yes
46	Girijampete	621781	c	a	a	c	a	b	b	b	b	b	b	Yes	a	Yes
47	Thokalagatta	621782	c	Yes	Yes	c	b	b	a	b	c	b	b	Yes	a	Yes
48	Purahalli	621783	c	Yes	Yes	c	a	a	a	a	c	c	b	Yes	Yes	Yes
49	Hullankallu	621784	c	Yes	Yes	c	Yes	Yes	b	c	b	b	b	Yes	Yes	Yes
50	Perjenahalli	621785	c	a	a	c	a	a	a	a	b	c	b	Yes	a	Yes
51	Harjenahalli	621786	c	Yes	Yes	c	a	a	a	a	b	b	b	Yes	Yes	Yes
52	Maliyappanahalli	621787	c	Yes	Yes	c	b	a	a	b	b	b	b	Yes	Yes	Yes
53	Madivala	621788	c	Yes	Yes	c	Yes	Yes	Yes	b	b	b	b	Yes	Yes	Yes
54	Manchandahalli	621789	c	a	a	c	a	a	a	b	b	a	a	Yes	a	Yes
55	Gudigondanahalli	621790	Un-inhabited													
56	Kurugal	621791	c	Yes	Yes	c	Yes	Yes	Yes	a	b	Yes	Yes	Yes	Yes	Yes
57	Chandrasekarapura	621792	c	a	a	c	a	a	a	b	c	a	a	Yes	a	Yes
58	Korati Mallandahalli	621793	c	a	a	c	a	b	a	b	b	a	a	Yes	a	Yes
59	Bhuvanahalli	621794	c	b	b	c	a	a	a	b	b	b	a	Yes	a	Yes
60	Belamarnahalli	621795	c	Yes	Yes	b	Yes	Yes	Yes	b	b	Yes	Yes	Yes	Yes	Yes
61	Thoranakambadahalli	621796	c	a	a	c	a	a	a	b	b	b	a	Yes	a	Yes
62	Singihalli	621797	c	Yes	Yes	c	a	a	a	a	a	a	a	Yes	Yes	Yes
63	Vemagal	621798	Yes	Yes	Yes	c	Yes	Yes	Yes	Yes	b	Yes	Yes	Yes	Yes	Yes

Availability of electricity (Yes/No)				Land Use									
				Nearest Town	Area under different types of land use (in hectares rounded up to one decimal place)								
Power Supply for Domestic Use (ED)	Power Supply for Agricultural Use (EAG)	Power Supply for Commercial Use (EC)	Power Supply for All Uses (EA)	Name	Distance range code i.e. a for < 5 Kms, b for 5-10 Kms and c for 10+ kms .	Forests	Area under Non-agricultural Uses	Barren and Un-cultivable land	Permanent Pastures and Other Grazing Lands	Land Under Miscellaneous Tree Crops etc.	Culturable Waste Land	Location code no.	
98	99	100	101	102	103	104	105	106	107	108	109	3	
Location Code:0159													
No	No	No	Yes	Kolar	c	0	19.6	0	0	0	0.4	621778	
No	No	No	Yes	Kolar	c	0	110.8	37.2	0	8.1	129.5	621779	
No	No	No	Yes	Kolar	c	0	19.8	97.2	0	105.2	0	621780	
No	No	No	Yes	Kolar	c	0	3.3	8.3	0	3.6	0	621781	
No	No	No	Yes	Kolar	c	0	21.1	9.6	6	51.2	0	621782	
No	No	No	Yes	Kolar	c	0	10.6	31.6	7.4	9.8	0	621783	
No	No	No	Yes	Kolar	c	0	7.3	65.6	7.8	9.7	31.1	621784	
No	No	No	Yes	Kolar	c	0	8.4	39.7	4.6	28	0	621785	
No	No	No	Yes	Kolar	c	0	17.9	8.1	0	0	0	621786	
No	No	No	Yes	Kolar	c	0	20.3	50.7	13.4	16.1	1	621787	
No	No	No	Yes	Kolar	c	0	28.4	60.4	20.2	40.7	0.3	621788	
No	No	No	Yes	Kolar	c	0	8.2	20	6.1	6.3	0	621789	
Un-inhabited						0	0	0	0	0	0	621790	
No	No	No	Yes	Kolar	c	0	34.1	48.6	20.2	46.5	0	621791	
No	No	No	Yes	Kolar	c	0	10.3	2	10.1	8.1	0.3	621792	
No	No	No	Yes	Kolar	c	0	5.3	12	0	8.3	10.8	621793	
No	No	No	Yes	Kolar	c	0	6.9	12.8	0	12.1	2.1	621794	
No	No	No	Yes	Kolar	c	19.7	15.2	10.1	0	20	12	621795	
No	No	No	Yes	Kolar	c	0	0	5.4	0	2.9	2.2	621796	
No	No	No	Yes	Kolar	c	0	15.7	60.7	20.5	40.5	0.3	621797	
No	No	No	Yes	Kolar	c	0	56.6	22.3	16.2	4.5	7.3	621798	

Sl. No	Name of the village	Location code no.	Land Use					Area irrigated by source (in hectare).					
			Area under different types of land use (in hectares rounded up to one decimal place)					Canals (C)	Wells/Tube-wells(W/TW)	Tanks/Lakes(T/L)	Water Falls(WF)	Others(O)	
			Fallow lands other than current fallows	Current Fallows	Net Area Sown	Total Irrigated Land Area	Total Un-irrigated Land Area						
1	2	3	110	111	112	113	114	115	116	117	118	119	
Name of CD Block: Kolar													
43	Veerapura	621778	0	16.4	59.6	18.2	41.3	0	18.2	0	0	0	
44	Rajakallahalli	621779	12.2	87	304.3	45.4	258.9	0	45.4	0	0	0	
45	Settiahalli	621780	0	0	136.4	10.1	126.4	0	1.7	8.4	0	0	
46	Girijampete	621781	0	0	86.1	20	66	0	0	20	0	0	
47	Thokalagatta	621782	0	10.5	102.9	11.3	91.6	0	0.9	10.4	0	0	
48	Purahalli	621783	0	0	88.1	34.6	53.5	26.3	0.5	7.8	0	0	
49	Hullankallu	621784	0	0	178.2	0.5	177.7	0	0.5	0	0	0	
50	Perjenahalli	621785	0	0	158.1	28.7	129.3	0	0	8.4	20.3	0	
51	Harjenahalli	621786	0	12.4	132.2	62.2	70.1	0	22.2	40	0	0	
52	Maliyappanahalli	621787	0	0	135.7	70.4	65.3	0	30.3	40.1	0	0	
53	Madivala	621788	0	0	256.7	91.5	165.2	0	39.6	51.9	0	0	
54	Manchandahalli	621789	0.6	0	76.5	28.7	47.8	0	15	13.7	0	0	
55	Gudigondanahalli	621790	0	0	0	0	0	0	0	0	0	0	
56	Kurugal	621791	0	6.4	370.5	69.3	301.2	0	4.9	64.5	0	0	
57	Chandrasekarapura	621792	0	0	85.4	7.6	77.8	0	0.2	7.4	0	0	
58	Korati Mallandahalli	621793	8.1	3.2	73.7	5	68.7	0	4.6	0.4	0	0	
59	Bhuvanahalli	621794	12.1	10	75.8	6.6	69.2	0	6.6	0	0	0	
60	Belamamahalli	621795	20.2	18.2	201.5	34.5	167	0	34.5	0	0	0	
61	Thoranakambadahalli	621796	2.9	3.6	32.1	2.6	29.6	0.1	2.4	0	0	0	
62	Singihalli	621797	0	0	257.1	57.9	199.2	0	11.7	46.2	0	0	
63	Vemagal	621798	6.2	6.5	170.8	48.2	122.6	0	0	48.2	0	0	

Name of three most important commodities manufactured

First	Second	Third	Name of the village	Location code no.
120	121	122	2	3
Location Code: 0159				
-	-	-	Veerapura	621778
-	-	-	Rajakallahalli	621779
Silk	-	-	Settihalli	621780
-	-	-	Girijampete	621781
-	-	-	Thokalagatta	621782
-	-	-	Purahalli	621783
-	-	-	Hullankallu	621784
-	-	-	Perjenahalli	621785
-	-	-	Harjenahalli	621786
-	-	-	Maliyappanahalli	621787
-	-	-	Madivala	621788
-	-	-	Manchandahalli	621789
	Un-inhabited		Gudigondanahalli	621790
-	-	-	Kurugal	621791
-	-	-	Chandrasekarapura	621792
-	-	-	Korati Mallandahalli	621793
-	-	-	Bhuvanahalli	621794
-	-	-	Belamarnahalli	621795
-	-	-	Thoranakambadahalli	621796
-	-	-	Singihalli	621797
-	-	-	Vemagal	621798

Sl. No	Name of the village	Location code no.	Total area of the village (in hectares rounded up to one decimal place)	Total population (2011 census)	Number of households (2011 census)	Number of educational amenities available. (If not available within the village , the distance range code viz; a for < 5 Kms, b for 5-10 Kms and c for 10+ kms of nearest place where facility is available is given).								
						Pre-Primary school (PP)	Primary school (P)	Middle school (M)	Secondary School (S)	Senior Secondary school (SS)	Degree college of arts science & commerce (ASC)	Engineering college(EC)	Medical college (MC)	Management institute (MI)
1	2	3	4	5	6	7	8	9	10	11	12	13	14	15
Name of CD Block: Kolar														
64	Channappanahalli	621799	326.8	956	229	a	1	a	a	a	a	c	c	c
65	Medihala	621800	477	1228	281	b	1	1	1	b	b	b	a	b
66	Kondenahalli	621801	47.7	27	9	b	b	a	a	b	b	b	a	c
67	Sujjanahalli	621802	138.8	25	5	b	b	a	a	b	b	b	a	c
68	Manjili	621803	207.2	536	119	a	1	1	a	a	a	c	a	c
69	Bettahosapura	621804	227.2	584	130	a	1	a	a	a	a	c	c	c
70	Handrahalli	621805	275.1	440	103	b	1	a	a	b	b	c	c	c
71	Nandikamanahalli	621806	83	0	0	Un-inhabited								
72	Dhanamatanahalli	621807	176	737	153	b	1	a	a	b	b	b	b	b
73	Guttahalli	621808	212.1	1090	220	b	3	1	b	b	c	c	c	c
74	Danavahalli	621809	161.5	401	73	b	1	b	b	b	c	c	c	c
75	Dinnehosahalli	621810	177.6	890	177	a	1	1	a	a	c	c	a	c
76	Doddavallabi	621811	310.7	732	166	b	1	1	b	b	c	c	c	c
77	Kalkere	621812	131.4	611	142	b	1	a	b	b	c	c	c	c
78	Kalva	621813	152.8	579	119	a	1	1	a	a	c	c	c	c
79	Chikkavallabi	621814	145.4	226	58	a	b	a	a	a	c	c	c	c
80	Chowdadenahalli	621815	294.9	1327	303	a	1	1	a	a	c	c	c	c
81	Parapanahalli	621816	50.8	0	0	Un-inhabited								
82	Chokkapura	621817	104.8	527	112	b	1	a	b	b	c	c	c	c
83	Garudapalya	621818	104.8	6	3	a	a	a	a	a	c	c	c	c
84	Kurki	621819	358.2	605	146	a	1	a	a	a	c	c	c	c

Number of educational amenities available.
(If not available within the village , the distance range code viz; a for < 5 Kms, b for 5-10 Kms and c for 10+ kms of nearest place where facility is available is given).

Number of Medical Amenities available. (If not available within the village , the distance range code viz; a for < 5 Kms, b for 5-10 Kms and c for 10+ kms of nearest place where facility is available is given).

Polytechnic (Pt)	Vocational training school /ITI	Non-formal training centre (NFTC)	Special school for disabled (SSD)	Others (specify)	Community health centre (CHC)	Primary health centre (PHC)	Primary health sub centre (PHS)	Maternity and child welfare centre (MCW)	T.B. clinic (TBC)	Hospital-allopathic (HA)	Hospital-alternative medicine (HO)	Dispensary (D)	Veterinary hospital (VH)	Mobile health clinic(MHC)	Family welfare centre (FWC)	Location code no.
16	17	18	19	20	21	22	23	24	25	26	27	28	29	30	31	3
Location Code:0159																
c	c	c	c		c	a	a	a	a	c	c	a	a	c	a	621799
b	b	b	b		b	b	l	b	b	b	b	b	l	c	l	621800
c	c	c	b		c	c	b	c	c	c	c	c	b	c	b	621801
c	c	c	b		c	c	b	c	c	c	c	c	b	c	b	621802
c	c	c	c		c	a	a	a	a	c	c	a	a	c	a	621803
c	c	c	c		c	a	a	a	a	c	c	a	a	c	a	621804
c	c	c	c		c	b	a	b	b	c	c	b	a	c	a	621805
					Un-inhabited											621806
b	b	b	b		b	b	a	b	b	b	b	b	a	c	a	621807
c	c	c	c		b	b	b	b	b	c	c	c	b	b	b	621808
c	c	c	c		b	b	b	b	b	c	c	c	b	b	b	621809
c	c	c	c		a	a	a	a	a	c	c	c	a	a	a	621810
c	c	c	c		c	b	b	b	b	c	c	c	b	b	b	621811
c	c	c	c		b	b	b	b	b	c	c	c	b	b	b	621812
c	c	c	c		a	a	a	a	a	a	a	a	a	c	a	621813
c	c	c	c		a	a	a	a	a	a	a	a	a	c	a	621814
c	c	c	c		c	a	a	a	a	a	a	a	a	c	a	621815
					Un-inhabited											621816
c	c	c	c		b	b	b	b	b	b	b	b	b	c	b	621817
c	c	c	c		c	a	a	a	a	a	a	a	a	c	a	621818
c	c	c	c		c	a	a	a	a	a	c	a	a	c	a	621819

			Number of Non-Government Medical Amenities available.							Availability of drinking water - (Yes / No)			
Sl. No	Name of the village	Location code no.	Charitable non Govt. hospital/Nursing home.	Medical practitioner with MBBS Degree	Medical practitioner with other degree	Medical practitioner with no degree	Traditional practitioner and faith healer .	Medicine Shop	Others	Tap water (Treated/Untreated)	Well water (Covered / Uncovered well)	Hand Pump	Tube wells / Bore well
1	2	3	32	33	34	35	36	37	38	39	40	41	42
Name of CD Block: Kolar													
64	Channappanahalli	621799	0	0	0	0	0	0	0	Yes	No	No	Yes
65	Medihala	621800	0	0	0	0	0	0	0	Yes	No	No	Yes
66	Kondenahalli	621801	0	0	0	0	0	0	0	No	No	No	No
67	Sujjanahalli	621802	0	0	0	0	0	0	0	No	No	No	No
68	Manjili	621803	0	0	0	0	0	0	0	Yes	No	No	Yes
69	Bettahosapura	621804	0	0	0	0	0	0	0	Yes	No	No	Yes
70	Handrahalli	621805	0	0	0	0	0	0	0	Yes	No	No	Yes
71	Nandikamanahalli	621806	Un-inhabited										
72	Dhanamatanahalli	621807	0	0	0	0	0	0	0	Yes	No	No	Yes
73	Guttahalli	621808	0	0	1	0	0	0	0	Yes	Yes	No	Yes
74	Danavahalli	621809	0	0	0	0	0	0	0	Yes	Yes	Yes	Yes
75	Dinnehosahalli	621810	0	0	0	0	0	0	0	Yes	Yes	Yes	Yes
76	Doddavallabi	621811	0	0	0	0	0	0	0	Yes	Yes	Yes	Yes
77	Kalkere	621812	0	0	0	0	0	0	0	Yes	Yes	Yes	Yes
78	Kalva	621813	0	0	0	0	0	0	0	Yes	Yes	Yes	Yes
79	Chikkavallabi	621814	0	0	0	0	0	0	0	Yes	Yes	Yes	Yes
80	Chowdadenahalli	621815	0	0	1	0	0	0	0	Yes	Yes	Yes	Yes
81	Parapanahalli	621816	Un-inhabited										
82	Chokkapura	621817	0	0	0	0	0	0	0	Yes	Yes	Yes	Yes
83	Garudapalya	621818	0	0	0	0	0	0	0	Yes	Yes	Yes	Yes
84	Kurki	621819	0	0	0	0	0	0	0	Yes	Yes	Yes	Yes

Village Directory
Land use(as in 2009)

Location CodeNo:-581

Availability of drinking water - (Yes / No) Availability of toilet & others (Yes / No) Communication and transport facilities (If amenities available code -Yes is given except for Village Pin Code ,If not available within the village , the distance range code viz; a for < 5 Kms, b for 5- 10 Kms and c for 10+ kms of nearest place where facility is available is given).

Spring	River / Canal	Tank / Pond / Lake	Others	Community toilet including bath.	Community toilet excluding bath.	Rural sanitary mart or sanitary hardware outlet available near the village.	Community bio- gas or recycle of waste for productive use.	Post office(PO)	Sub post office (SPO)	Post & Telegraph office (P&TO)	Village Pin Code	Telephones (Land lines)	Public call office (PCO)	Mobile phone coverage	Location code no.
43	44	45	46	47	48	49	50	51	52	53	54	55	56	57	3

Location Code: 0159

No	No	No	No	No	No	No	No	c	a	a	563133	Yes	Yes	Yes	621799
No	No	No	No	No	No	No	No	b	Yes	b	563133	Yes	Yes	Yes	621800
No	No	No	Yes	No	No	No	No	b	a	b	563133	Yes	Yes	Yes	621801
No	No	No	Yes	No	No	No	No	b	b	b	563133	Yes	Yes	Yes	621802
No	No	No	No	No	No	No	No	c	a	a	563133	Yes	Yes	Yes	621803
No	No	No	No	No	No	No	No	c	a	a	563133	Yes	Yes	Yes	621804
No	No	No	No	No	No	No	No	c	a	c	563133	Yes	Yes	Yes	621805
Un-inhabited															
No	No	No	No	No	No	No	No	b	a	b	563102	Yes	Yes	Yes	621807
No	Yes	Yes	No	No	No	No	No	a	a	a	563102	Yes	b	a	621808
No	Yes	Yes	No	No	No	No	No	a	a	c	563102	Yes	b	a	621809
No	Yes	Yes	No	No	No	No	No	a	a	c	563102	Yes	b	a	621810
No	Yes	Yes	No	No	No	No	No	Yes	Yes	c	563102	Yes	b	a	621811
No	Yes	Yes	No	No	No	No	No	a	a	c	563102	Yes	b	a	621812
No	No	No	No	No	No	No	No	c	a	a	563133	Yes	Yes	Yes	621813
No	No	No	No	No	No	No	No	c	a	c	563133	Yes	Yes	Yes	621814
No	No	No	No	No	No	No	No	c	a	c	563133	Yes	Yes	Yes	621815
Un-inhabited															
No	No	No	No	No	No	No	No	c	a	b	563133	Yes	Yes	Yes	621817
No	No	No	No	No	No	No	No	c	b	b	563133	Yes	Yes	Yes	621818
No	No	No	No	No	No	No	No	a	a	c	563133	Yes	Yes	Yes	621819

Communication and transport facilities (If amenities available code -Yes is given except for Village Pin Code ,If not available within the village , the distance range code viz; a for < 5 Kms, b for 5-10 Kms and c for 10+ kms of nearest place where facility is available is given).

Sl. No	Name of the village	Location code no.	Internet cafes/ Common service centre (CSC)	Private courier facility	Bus service (Public & Private)	Railway stations	Auto/Modified Autos	Taxis and Vans	Tractors	Cycle-pulled rickshaws(Manual & Machine driven)	Carts driven by animals	Sea /River ferry service
1	2	3	58	59	60	61	62	63	64	65	66	67
Name of CD Block: Kolar												
64	Channappanahalli	621799	c	c	Yes	c	a	c	a	c	a	c
65	Medihala	621800	b	b	Yes	b	Yes	b	b	b	b	c
66	Kondenahalli	621801	c	c	Yes	b	Yes	c	b	c	a	c
67	Sujjanahalli	621802	c	c	Yes	b	Yes	c	b	c	b	c
68	Manjili	621803	c	c	Yes	c	Yes	Yes	Yes	Yes	Yes	c
69	Bettahosapura	621804	c	c	Yes	c	Yes	Yes	Yes	Yes	Yes	c
70	Handrahalli	621805	c	c	Yes	c	Yes	c	Yes	Yes	Yes	c
71	Nandikamanahalli	621806	Un-inhabited									
72	Dhanamatanahalli	621807	b	b	Yes	b	Yes	b	b	b	b	c
73	Guttahalli	621808	c	c	Yes	c	b	c	Yes	c	Yes	c
74	Danavahalli	621809	c	c	Yes	c	b	c	Yes	c	Yes	c
75	Dinnehosahalli	621810	c	c	Yes	c	a	c	Yes	c	Yes	c
76	Doddavallabi	621811	c	c	Yes	c	b	c	Yes	c	Yes	c
77	Kalkere	621812	c	c	Yes	c	b	c	Yes	c	Yes	c
78	Kalva	621813	c	c	Yes	c	b	c	Yes	c	Yes	c
79	Chikkavallabi	621814	c	c	Yes	c	b	c	Yes	c	b	c
80	Chowdadenahalli	621815	c	c	Yes	c	b	c	Yes	c	Yes	c
81	Parapanahalli	621816	Un-inhabited									
82	Chokkapura	621817	c	c	Yes	c	b	c	Yes	c	b	c
83	Garudapalya	621818	c	c	Yes	c	b	c	Yes	c	b	c
84	Kurki	621819	c	c	Yes	c	b	c	Yes	c	Yes	c

Village Directory
Land use(as in 2009)

Location CodeNo:-581

Village connected to highways,village roads, banks & credit societies (If amenities available code -Yes is given, If not available within the village , the distance range code viz; a for < 5 Kms, b for 5-10 Kms and c for 10+ kms of nearest place where facility is available is given).

Availability of miscellaneous facilities (If amenities available code -Yes is given, If not available within the village , the distance range code viz; a for < 5 Kms, b for 5-10 Kms and c for 10+ kms of nearest place where facility is available is given).

Connected to national highway(NH)	Connected to state highway(SH)	Connected to major district road (MDR)	Connected to others district road	Pucca roads	Kutchcha roads	Water bounded macadam(WBM) roads	Navigable waterway (river/canal)(NW)	Footpaths (FP)	Commercial & Co-operative Banks	ATM	Agricultural Credit Societies	Self-Help Group (SHG)	Public distribution system (PDS) shop	Mandis / Regular market	Weekly Haat	Location code no.
68	69	70	71	72	73	74	75	76	77	78	79	80	81	82	83	3
b	Yes	Yes	c	Yes	Yes	Yes	c	Yes	a	c	c	Yes	a	c	a	621799
a	Yes	Yes	b	Yes	Yes	Yes	c	Yes	a	b	b	Yes	Yes	b	b	621800
a	Yes	Yes	c	Yes	Yes	Yes	c	Yes	b	b	c	a	a	c	a	621801
a	Yes	Yes	c	Yes	Yes	Yes	c	Yes	b	b	c	a	a	c	b	621802
Yes	c	Yes	c	Yes	Yes	Yes	c	Yes	a	c	c	Yes	a	c	a	621803
b	c	c	c	Yes	Yes	Yes	c	Yes	a	c	c	Yes	a	c	a	621804
c	c	Yes	c	Yes	Yes	Yes	c	Yes	b	c	c	Yes	a	c	b	621805
Un-inhabited																
c	Yes	Yes	Yes	Yes	Yes	Yes	c	Yes	b	b	b	Yes	a	b	b	621807
b	c	c	Yes	Yes	Yes	b	c	Yes	a	c	c	Yes	a	c	b	621808
a	c	c	c	Yes	Yes	b	c	Yes	b	c	c	Yes	a	c	b	621809
b	c	Yes	c	Yes	Yes	b	c	Yes	a	c	c	Yes	a	c	a	621810
b	c	Yes	c	Yes	Yes	b	c	Yes	b	c	c	Yes	a	c	b	621811
b	c	Yes	c	Yes	Yes	b	c	Yes	b	c	c	Yes	a	c	b	621812
a	c	Yes	Yes	Yes	Yes	b	c	Yes	b	c	c	Yes	a	c	a	621813
a	c	Yes	Yes	Yes	Yes	b	c	Yes	b	c	c	Yes	a	c	a	621814
a	c	Yes	Yes	Yes	Yes	b	c	Yes	c	c	c	Yes	Yes	c	a	621815
Un-inhabited																
b	c	Yes	Yes	Yes	Yes	b	c	Yes	b	c	c	Yes	a	c	b	621817
a	c	Yes	Yes	Yes	Yes	b	c	Yes	a	c	c	a	a	c	a	621818
Yes	c	Yes	Yes	Yes	Yes	b	c	Yes	a	c	c	Yes	a	c	a	621819

Location Code: 0159

Availability of miscellaneous facilities (If amenities available code -Yes is given, If not available within the village , the distance range code viz; a for < 5 Kms, b for 5-10 Kms and c for 10+ kms of nearest place where facility is available is given).

Sl. No	Name of the village	Location code no.	Agricultural marketing society	Integrated Child Development Scheme (Nutritional Centres)	Anganwadi Centre (Nutritional Centres)	Others (Nutritional Centres)	ASHA (Accredited Social Health Activist)	Community centre with/without TV	Sports Field,	Sports Club / Recreation Centre	Cinema / Video Hall	Public Library	Public Reading Room	Newspaper Supply	Assembly Polling station	Birth & Death Registration Office
1	2	3	84	85	86	87	88	89	90	91	92	93	94	95	96	97
Name of CD Block: Kolar																
64	Channappanahalli	621799	c	Yes	Yes	c	a	a	a	b	a	a	a	Yes	Yes	Yes
65	Medihala	621800	b	Yes	Yes	b	Yes	Yes	a	b	b	b	Yes	Yes	Yes	Yes
66	Kondenahalli	621801	c	b	b	c	a	a	a	c	a	b	a	a	a	Yes
67	Sujjanahalli	621802	c	a	a	b	a	b	b	c	a	a	a	a	a	Yes
68	Manjili	621803	c	Yes	Yes	b	a	b	a	c	a	a	a	Yes	Yes	Yes
69	Bettahosapura	621804	c	Yes	Yes	b	a	b	a	c	a	a	a	Yes	Yes	Yes
70	Handrahalli	621805	c	a	a	b	a	b	b	c	b	a	a	Yes	a	Yes
71	Nandikamanahalli	621806	Un-inhabited													
72	Dhanamatanahalli	621807	b	Yes	Yes	b	a	a	b	b	b	b	b	Yes	Yes	Yes
73	Guttahalli	621808	c	Yes	Yes	b	Yes	Yes	b	c	b	a	a	Yes	Yes	Yes
74	Danavahalli	621809	c	b	b	b	a	a	b	c	b	a	a	Yes	a	Yes
75	Dinnehosahalli	621810	c	Yes	Yes	b	a	a	b	c	a	a	a	Yes	Yes	Yes
76	Doddavallabi	621811	c	Yes	Yes	b	a	Yes	b	c	b	Yes	Yes	Yes	Yes	Yes
77	Kalkere	621812	c	Yes	Yes	a	a	a	b	c	b	Yes	Yes	Yes	Yes	Yes
78	Kalva	621813	c	Yes	Yes	Yes	a	a	a	c	b	a	a	Yes	Yes	Yes
79	Chikkavallabi	621814	c	a	a	Yes	a	a	a	c	b	a	a	Yes	a	Yes
80	Chowdadenahalli	621815	c	Yes	Yes	a	Yes	Yes	Yes	c	b	Yes	Yes	Yes	Yes	Yes
81	Parapanahalli	621816	Un-inhabited													
82	Chokkapura	621817	c	Yes	Yes	b	a	a	a	c	b	b	b	Yes	Yes	Yes
83	Garudapalya	621818	c	a	a	b	a	b	a	c	b	a	a	Yes	a	Yes
84	Kurki	621819	c	Yes	Yes	b	a	b	a	c	b	a	a	Yes	Yes	Yes

Availability of electricity (Yes/No)				Land Use								
				Nearest Town	Area under different types of land use (in hectares rounded up to one decimal place)							
Power Supply for Domestic Use (ED)	Power Supply for Agricultural Use (EAG)	Power Supply for Commercial Use (EC)	Power Supply for All Uses (EA)	Name	Distance range code i.e. a for < 5 Kms, b for 5-10 Kms and c for 10+ kms .	Forests	Area under Non-agricultural Uses	Barren and Un-cultivable land	Permanent Pastures and Other Grazing Lands	Land Under Miscellaneous Tree Crops etc.	Culturable Waste Land	Location code no.
98	99	100	101	102	103	104	105	106	107	108	109	3
Location Code:0159												
No	No	No	Yes	Kolar	c	0	12.3	23.2	0	16.4	28.3	621799
No	No	No	Yes	Kolar	b	0	17.3	35.8	18.4	5	28.2	621800
No	No	No	Yes	Kolar	c	0	1.2	2.2	0	2	5.4	621801
No	No	No	Yes	Kolar	c	0	3.8	15.8	0	8.9	7.3	621802
No	No	No	Yes	Kolar	c	0	8.9	24.3	4	5.8	19.1	621803
No	No	No	Yes	Kolar	c	0	13	22.8	4	21.2	28.4	621804
No	No	No	Yes	Kolar	c	0	28.1	63	0	10.2	20.2	621805
Un-inhabited						0	0	0	0	0	0	621806
No	No	No	Yes	Kolar	b	0	6.2	23.1	0	23.5	11.6	621807
No	No	No	Yes	Kolar	c	0	13.7	11.3	0	15.2	28.4	621808
No	No	No	Yes	Kolar	c	0	7.2	62.4	40.1	4.3	4.4	621809
No	No	No	Yes	Kolar	c	0	4.6	16.6	0	0.8	0	621810
No	No	No	Yes	Kolar	c	0	56.6	64.2	0	7.3	8.9	621811
No	No	No	Yes	Kolar	c	0	14.9	0	10.1	0	4	621812
No	No	No	Yes	Kolar	c	0	37.6	5.1	0	4.8	0.3	621813
No	No	No	Yes	Kolar	c	0	0.1	4.4	0	16.6	8.8	621814
No	No	No	Yes	Kolar	c	0	19.6	1.2	0	10	2.6	621815
Un-inhabited						0	0	0	0	0	0	621816
No	No	No	Yes	Kolar	c	0	0.8	0	0	0	0	621817
No	No	No	Yes	Kolar	c	0	2.3	0	0	0	0	621818
No	No	No	Yes	Kolar	c	0	30.5	109	0	0	24.6	621819

			Land Use					Area irrigated by source (in hectare).				
			Area under different types of land use (in hectares rounded up to one decimal place)									
Sl. No	Name of the village	Location code no.	Fallow lands other than current fallows	Current Fallows	Net Area Sown	Total Irrigated Land Area	Total Un-irrigated Land Area	Canals (C)	Wells/Tube-wells(W/TW)	Tanks/Lakes(T/L)	Water Falls(WF)	Others(O)
1	2	3	110	111	112	113	114	115	116	117	118	119
Name of CD Block: Kolar												
64	Channappanahalli	621799	17.5	22	206.9	14	192.9	0	14	0	0	0
65	Medihala	621800	39.4	22.8	310	72	238	0	36	36	0	0
66	Kondenahalli	621801	3.3	3.2	30.4	2	28.4	0	2	0	0	0
67	Sujjanahalli	621802	8.1	5	89.9	3.8	86.2	0	3.8	0	0	0
68	Manjili	621803	14.2	16.2	114.8	14.6	100.2	0	10.6	4	0	0
69	Bettahosapura	621804	20.2	20.6	96.9	10.6	86.3	0	7.6	3	0	0
70	Handrahalli	621805	24.8	19.8	109	0	109	0	0	0	0	0
71	Nandikamanahalli	621806	0	0	0	0	0	0	0	0	0	0
72	Dhanamatanahalli	621807	8.4	11.3	92	18	74	0	18	0	0	0
73	Guttahalli	621808	0	14	129.5	36.3	93.2	0	34	0	0	2.2
74	Danavahalli	621809	0	8.4	34.6	11.5	23.1	0	11.5	0	0	0
75	Dinnehosahalli	621810	12.2	11.3	132	42.9	89.1	0	42.9	0	0	0
76	Doddavallabi	621811	0	11.7	161.9	52.2	109.7	0	52.2	0	0	0
77	Kalkere	621812	1.8	8.9	91.6	19.5	72.1	0	17.8	1.7	0	0
78	Kalva	621813	0	8.1	97	32.5	64.4	0	32.5	0	0	0
79	Chikkavallabi	621814	0	4.3	111.1	40.7	70.4	0	40.7	0	0	0
80	Chowdadenahalli	621815	16.2	15.1	230.3	80.8	149.5	0	80.8	0	0	0
81	Parapanahalli	621816	0	0	0	0	0	0	0	0	0	0
82	Chokkapura	621817	0	0	104	57.5	46.5	0	57.5	0	0	0
83	Garudapalya	621818	0	0	102.5	36.4	66.1	0	36.4	0	0	0
84	Kurki	621819	0	14.6	179.6	51.9	127.6	0	51.9	0	0	0

Name of three most important commodities manufactured

First	Second	Third	Name of the village	Location code no.
120	121	122	2	3
Location Code: 0159				
-	-	-	Channappanahalli	621799
-	-	-	Medihala	621800
-	-	-	Kondenahalli	621801
-	-	-	Sujjanahalli	621802
-	-	-	Manjili	621803
Raw Silk	-	-	Bettahosapura	621804
-	-	-	Handrahalli	621805
	Un-inhabited		Nandikamanahalli	621806
-	-	-	Dhanamatanahalli	621807
-	-	-	Guttahalli	621808
-	-	-	Danavahalli	621809
-	-	-	Dinnehosahalli	621810
-	-	-	Doddavallabi	621811
-	-	-	Kalkere	621812
-	-	-	Kalva	621813
-	-	-	Chikkavallabi	621814
-	-	-	Chowdadenahalli	621815
	Un-inhabited		Parapanahalli	621816
-	-	-	Chokkapura	621817
-	-	-	Garudapalya	621818
-	-	-	Kurki	621819

Sl. No	Name of the village	Location code no.	Total area of the village (in hectares rounded up to one decimal place)	Total population (2011 census)	Number of households (2011 census)	Number of educational amenities available. (If not available within the village , the distance range code viz; a for < 5 Kms, b for 5-10 Kms and c for 10+ kms of nearest place where facility is available is given).								
						Pre-Primary school (PP)	Primary school (P)	Middle school (M)	Secondary School (S)	Senior Secondary school (SS)	Degree college of arts science & commerce (ASC)	Engineering college(EC)	Medical college (MC)	Management institute (MI)
1	2	3	4	5	6	7	8	9	10	11	12	13	14	15
Name of CD Block: Kolar														
85	Narasapura	621820	327.4	5718	1324	1	4	2	2	2	c	c	c	c
86	Bellur	621821	502.2	2119	596	a	1	1	1	1	c	c	c	c
87	Sonnenahalli	621822	140.6	874	180	b	1	1	b	b	c	c	c	c
88	Chakarasannahalli	621823	355.3	1123	236	b	1	1	b	b	c	c	a	c
89	Byrasandra	621824	94	153	33	a	1	a	a	a	c	c	c	c
90	Ramabhadrapura	621825	16.6	7	2	a	b	a	a	a	c	c	c	c
91	Uddappannahalli	621826	231.1	594	124	a	1	a	a	a	c	c	c	c
92	Lakshmisagara	621827	103.1	770	171	a	2	a	a	a	b	c	c	c
93	Ramasandra	621828	393.2	1095	237	b	1	1	b	b	c	c	c	c
94	Mallasandra	621829	156.4	603	117	b	1	1	b	b	c	c	c	c
95	Karudabande Hosahalli	621830	551.8	876	186	b	3	b	b	b	c	c	c	c
96	Yantrakaipura	621831	154.7	144	19	a	a	a	a	a	b	c	c	c
97	Krishnapura	621832	61.3	627	145	a	1	a	a	a	b	c	c	c
98	Appasandra	621833	69.5	483	106	a	1	a	a	a	b	c	a	c
99	Achatnahalli	621834	298.8	520	129	b	1	b	b	b	c	c	c	c
100	Khajikallahalli	621835	313	769	153	a	1	a	a	a	b	c	c	c
101	Kendatti Gollahalli	621836	65.2	90	23	a	b	a	a	a	b	c	c	c
102	Madivala	621837	125.2	136	21	a	1	a	a	a	c	c	c	c
103	Horakere	621838	103.7	280	51	b	1	1	1	b	c	c	c	c
104	Sulur	621839	260.8	613	134	b	1	1	1	c	c	c	c	c
105	Pemmasettihalli	621840	249	821	172	b	1	a	a	b	b	c	c	b

Number of educational amenities available.
(If not available within the village , the distance range code viz; a for < 5 Kms, b for 5-10 Kms and c for 10+ kms of nearest place where facility is available is given).

Number of Medical Amenities available. (If not available within the village , the distance range code viz; a for < 5 Kms, b for 5-10 Kms and c for 10+ kms of nearest place where facility is available is given).

Polytechnic (Pt)	Vocational training school /ITI	Non-formal training centre (NFTC)	Special school for disabled (SSD)	Others (specify)	Community health centre (CHC)	Primary health centre (PHC)	Primary health sub centre (PHS)	Maternity and child welfare centre (MCW)	T.B. clinic (TBC)	Hospital-allopathic (HA)	Hospital-alternative medicine (HO)	Dispensary (D)	Veterinary hospital (VH)	Mobile health clinic(MHC)	Family welfare centre (FWC)	Location code no.
16	17	18	19	20	21	22	23	24	25	26	27	28	29	30	31	3
Location Code:0159																
c	c	c	c		c	1	1	1	1	c	c	c	1	c	1	621820
c	c	c	c		c	a	a	a	a	c	c	a	a	c	a	621821
c	c	c	c		c	b	b	b	b	c	c	c	b	c	b	621822
c	c	c	c		c	b	1	b	b	c	c	c	b	c	1	621823
c	c	c	c		c	a	a	a	a	c	c	c	a	c	a	621824
c	c	c	c		c	b	b	b	b	c	c	c	b	c	b	621825
c	c	c	c		c	a	a	a	a	c	c	a	a	c	a	621826
c	c	c	c		c	a	a	a	a	c	c	a	a	a	a	621827
c	c	c	c		c	b	b	b	b	c	c	b	b	b	b	621828
c	c	c	c		c	b	b	b	b	c	c	b	b	b	b	621829
c	c	c	c		c	b	b	b	b	c	c	b	b	b	b	621830
c	c	c	c		c	a	a	a	a	c	c	a	a	a	a	621831
c	c	c	c		c	a	a	a	a	c	c	a	a	a	a	621832
c	c	c	c		c	a	a	a	a	c	c	a	a	a	a	621833
c	c	c	c		c	b	b	b	b	c	c	b	b	b	b	621834
c	c	c	c		c	a	a	a	a	c	c	a	a	a	a	621835
c	c	c	c		c	c	b	c	c	c	c	c	b	c	b	621836
c	c	c	c		a	a	a	a	a	c	c	c	c	c	a	621837
c	c	c	c		c	b	a	b	b	c	c	c	c	c	a	621838
c	c	c	c		c	b	b	b	b	c	c	c	c	c	b	621839
b	b	b	b		b	b	b	b	b	b	b	b	b	c	b	621840

			Number of Non-Government Medical Amenities available.							Availability of drinking water - (Yes / No)			
Sl. No	Name of the village	Location code no.	Charitable non Govt. hospital/Nursing home.	Medical practitioner with MBBS Degree	Medical practitioner with other degree	Medical practitioner with no degree	Traditional practitioner and faith healer.	Medicine Shop	Others	Tap water (Treated/Untreated)	Well water (Covered / Uncovered well)	Hand Pump	Tube wells / Bore well
1	2	3	32	33	34	35	36	37	38	39	40	41	42
Name of CD Block: Kolar													
85	Narasapura	621820	0	2	1	1	2	5	0	Yes	No	Yes	Yes
86	Bellur	621821	1	1	0	3	0	1	0	Yes	No	No	Yes
87	Sonnenahalli	621822	0	0	0	0	0	0	0	Yes	No	Yes	Yes
88	Chakarasannahalli	621823	0	0	0	0	0	0	0	Yes	No	No	Yes
89	Byrasandra	621824	0	0	0	0	0	0	0	Yes	No	No	Yes
90	Ramabhadrapura	621825	0	0	0	0	0	0	0	No	No	No	No
91	Uddappannahalli	621826	0	0	0	0	0	0	0	Yes	No	Yes	Yes
92	Lakshmisagara	621827	0	0	0	0	0	0	0	Yes	No	No	Yes
93	Ramasandra	621828	0	0	1	0	0	0	0	Yes	No	No	Yes
94	Mallasandra	621829	0	0	0	0	0	0	0	Yes	No	No	Yes
95	Karudabande Hosahalli	621830	0	0	0	0	0	0	0	Yes	No	No	Yes
96	Yantrakaipura	621831	0	0	0	0	0	0	0	Yes	No	No	Yes
97	Krishnapura	621832	0	0	0	0	0	0	0	Yes	No	No	Yes
98	Appasandra	621833	0	0	0	0	0	0	0	Yes	No	No	Yes
99	Achatnahalli	621834	0	0	0	0	0	0	0	Yes	No	No	Yes
100	Khajikallahalli	621835	0	0	0	0	0	0	0	Yes	No	No	Yes
101	Kendatti Gollahalli	621836	0	0	0	0	0	0	0	No	No	No	No
102	Madivala	621837	0	0	0	0	0	0	0	Yes	No	Yes	No
103	Horakere	621838	0	0	0	0	0	0	0	Yes	No	Yes	Yes
104	Sulur	621839	0	0	0	0	0	0	0	Yes	No	Yes	Yes
105	Pemmasettihalli	621840	0	0	0	0	0	0	0	Yes	No	Yes	Yes

Village Directory
Land use(as in 2009)

Location CodeNo:-581

Availability of drinking water - (Yes / No) Availability of toilet & others (Yes / No) Communication and transport facilities (If amenities available code -Yes is given except for Village Pin Code ,If not available within the village , the distance range code viz; a for < 5 Kms, b for 5- 10 Kms and c for 10+ kms of nearest place where facility is available is given).

Spring	River / Canal	Tank / Pond / Lake	Others	Community toilet including bath.	Community toilet excluding bath.	Rural sanitary mart or sanitary hardware outlet available near the village.	Community bio- gas or recycle of waste for productive use.	Post office(PO)	Sub post office (SPO)	Post & Telegraph office (P&TO)	Village Pin Code	Telephones (Land lines)	Public call office (PCO)	Mobile phone coverage	Location code no.
43	44	45	46	47	48	49	50	51	52	53	54	55	56	57	3

Location Code: 0159

No	No	No	No	No	Yes	No	No	Yes	a	Yes	563133	Yes	Yes	Yes	621820
No	No	No	No	No	Yes	No	No	c	a	a	563133	Yes	Yes	Yes	621821
No	No	No	No	No	Yes	No	No	c	a	b	563101	Yes	b	a	621822
No	No	No	No	No	Yes	No	No	c	Yes	b	563101	Yes	b	a	621823
No	No	No	No	No	Yes	No	No	c	a	a	563101	Yes	a	a	621824
No	No	No	Yes	No	No	No	No	c	a	a	563101	Yes	b	a	621825
No	No	No	No	No	Yes	No	No	c	a	a	563101	Yes	a	Yes	621826
No	No	Yes	No	No	No	No	No	a	a	a	563101	Yes	Yes	Yes	621827
No	No	Yes	No	No	No	No	No	b	a	b	563101	Yes	Yes	Yes	621828
No	No	Yes	No	No	No	No	No	b	a	b	563101	Yes	Yes	Yes	621829
No	No	Yes	No	No	No	No	No	b	a	b	563101	Yes	Yes	Yes	621830
No	No	No	No	No	No	No	No	a	a	a	563101	Yes	Yes	Yes	621831
No	No	No	No	No	No	No	No	a	a	a	563101	Yes	Yes	Yes	621832
No	No	No	No	No	No	No	No	a	a	a	563101	Yes	Yes	Yes	621833
No	No	Yes	No	No	No	No	No	b	a	b	563101	Yes	Yes	Yes	621834
No	No	No	No	No	No	No	No	a	a	a	563101	Yes	Yes	Yes	621835
No	No	No	Yes	No	No	No	No	a	a	a	563133	Yes	Yes	Yes	621836
No	No	No	No	No	No	No	No	a	a	c	563133	Yes	Yes	Yes	621837
No	No	No	No	No	No	No	No	c	a	c	563133	Yes	Yes	Yes	621838
No	No	No	No	No	No	No	No	c	a	c	563133	Yes	Yes	Yes	621839
No	No	No	No	No	No	No	No	b	a	b	563133	Yes	Yes	Yes	621840

Communication and transport facilities (If amenities available code -Yes is given except for Village Pin Code ,If not available within the village , the distance range code viz; a for < 5 Kms, b for 5-10 Kms and c for 10+ kms of nearest place where facility is available is given).

Sl. No	Name of the village	Location code no.	Internet cafes/ Common service centre (CSC)	Private courier facility	Bus service (Public & Private)	Railway stations	Auto/Modified Autos	Taxis and Vans	Tractors	Cycle-pulled rickshaws(Manual & Machine driven)	Carts driven by animals	Sea /River ferry service
1	2	3	58	59	60	61	62	63	64	65	66	67
Name of CD Block: Kolar												
85	Narasapura	621820	c	c	Yes	c	Yes	Yes	Yes	c	b	c
86	Bellur	621821	c	c	Yes	c	Yes	c	Yes	c	Yes	c
87	Sonnenahalli	621822	c	c	Yes	c	b	c	Yes	c	Yes	c
88	Chakarasannahalli	621823	c	c	Yes	c	b	c	Yes	c	Yes	c
89	Byrasandra	621824	c	c	a	c	a	c	Yes	c	Yes	c
90	Ramabhadrapura	621825	c	c	Yes	c	b	c	Yes	c	Yes	c
91	Uddappannahalli	621826	c	c	Yes	c	Yes	c	Yes	c	Yes	c
92	Lakshmisagara	621827	c	c	Yes	c	Yes	Yes	Yes	c	b	c
93	Ramasandra	621828	c	c	Yes	c	Yes	Yes	Yes	c	Yes	c
94	Mallasandra	621829	c	c	b	c	Yes	Yes	Yes	c	b	c
95	Karudabande Hosahalli	621830	c	c	Yes	c	Yes	Yes	Yes	c	b	c
96	Yantrakaipura	621831	c	c	a	c	Yes	Yes	Yes	c	Yes	c
97	Krishnapura	621832	c	c	Yes	c	Yes	Yes	Yes	c	Yes	c
98	Appasandra	621833	c	c	Yes	c	Yes	Yes	Yes	c	Yes	c
99	Achatnahalli	621834	c	c	Yes	c	Yes	Yes	Yes	c	Yes	c
100	Khajikallahalli	621835	c	c	Yes	c	Yes	Yes	Yes	c	Yes	c
101	Kendatti Gollahalli	621836	c	c	a	a	Yes	Yes	Yes	c	Yes	c
102	Madivala	621837	c	c	Yes	a	b	c	a	c	b	c
103	Horakere	621838	c	c	Yes	c	Yes	Yes	Yes	Yes	Yes	c
104	Sulur	621839	c	c	Yes	c	Yes	Yes	Yes	Yes	Yes	c
105	Pemmasettihalli	621840	b	b	Yes	b	Yes	Yes	Yes	Yes	Yes	c

Village Directory
Land use(as in 2009)

Location CodeNo:-581

Village connected to highways,village roads, banks & credit societies (If amenities available code -Yes is given, If not available within the village , the distance range code viz; a for < 5 Kms, b for 5-10 Kms and c for 10+ kms of nearest place where facility is available is given).

Availability of miscellaneous facilities (If amenities available code -Yes is given, If not available within the village , the distance range code viz; a for < 5 Kms, b for 5-10 Kms and c for 10+ kms of nearest place where facility is available is given).

Connected to national highway(NH)	Connected to state highway(SH)	Connected to major district road (MDR)	Connected to others district road	Pucca roads	Kutchcha roads	Water bounded macadam(WBM) roads	Navigable waterway (river/canal)(NW)	Footpaths (FP)	Commercial & Co-operative Banks	ATM	Agricultural Credit Societies	Self-Help Group (SHG)	Public distribution system (PDS) shop	Mandis / Regular market	Weekly Haat	Location code no.
68	69	70	71	72	73	74	75	76	77	78	79	80	81	82	83	3
Location Code: 0159																
Yes	c	Yes	Yes	Yes	Yes	Yes	c	Yes	Yes	c	Yes	Yes	Yes	c	Yes	621820
Yes	c	Yes	Yes	Yes	Yes	b	c	Yes	a	c	c	Yes	Yes	c	a	621821
Yes	c	Yes	Yes	Yes	Yes	b	c	Yes	a	c	c	Yes	a	c	b	621822
Yes	c	Yes	Yes	Yes	Yes	a	c	Yes	b	c	c	Yes	a	c	b	621823
Yes	c	c	c	Yes	Yes	a	c	Yes	a	c	c	Yes	a	c	a	621824
Yes	c	c	Yes	Yes	Yes	a	c	Yes	a	c	c	a	a	b	b	621825
Yes	c	Yes	Yes	Yes	Yes	a	c	Yes	a	c	c	Yes	a	c	a	621826
Yes	c	c	Yes	Yes	Yes	a	c	Yes	a	c	c	Yes	a	c	a	621827
a	c	c	Yes	Yes	Yes	a	c	Yes	b	c	c	Yes	a	c	b	621828
a	c	c	Yes	Yes	Yes	a	c	Yes	b	c	c	Yes	a	c	b	621829
a	c	c	Yes	Yes	Yes	a	c	Yes	b	c	c	Yes	a	c	b	621830
a	c	c	Yes	Yes	Yes	a	c	Yes	a	c	c	Yes	a	c	a	621831
a	c	c	c	Yes	Yes	Yes	c	Yes	a	c	c	Yes	a	c	a	621832
a	c	c	Yes	Yes	Yes	a	c	Yes	a	c	c	Yes	a	c	a	621833
a	c	c	Yes	Yes	Yes	a	c	Yes	b	c	c	Yes	a	c	b	621834
Yes	c	c	Yes	Yes	Yes	a	c	Yes	a	c	c	Yes	a	c	b	621835
Yes	c	c	Yes	Yes	Yes	a	c	Yes	b	c	c	a	b	c	b	621836
Yes	c	c	c	Yes	Yes	Yes	c	Yes	a	c	c	Yes	a	c	a	621837
a	c	Yes	Yes	Yes	Yes	a	c	Yes	c	c	c	Yes	a	c	b	621838
a	c	Yes	Yes	Yes	Yes	Yes	c	Yes	c	c	c	Yes	a	c	b	621839
a	b	b	Yes	Yes	Yes	Yes	c	Yes	b	b	b	Yes	a	b	b	621840

Availability of miscellaneous facilities (If amenities available code -Yes is given, If not available within the village , the distance range code viz; a for < 5 Kms, b for 5-10 Kms and c for 10+ kms of nearest place where facility is available is given).

Sl. No	Name of the village	Location code no.	Agricultural marketing society	Integrated Child Development Scheme (Nutritional Centres)	Anganwadi Centre (Nutritional Centres)	Others (Nutritional Centres)	ASHA (Accredited Social Health Activist)	Community centre with/without TV	Sports Field,	Sports Club / Recreation Centre	Cinema / Video Hall	Public Library	Public Reading Room	Newspaper Supply	Assembly Polling station	Birth & Death Registration Office
1	2	3	84	85	86	87	88	89	90	91	92	93	94	95	96	97
Name of CD Block: Kolar																
85	Narasapura	621820	c	Yes	Yes	b	Yes	Yes	Yes	Yes	b	Yes	Yes	Yes	Yes	Yes
86	Bellur	621821	c	Yes	Yes	b	Yes	Yes	a	c	b	Yes	Yes	Yes	Yes	Yes
87	Sonnenahalli	621822	c	Yes	Yes	c	a	Yes	a	c	b	a	a	Yes	Yes	Yes
88	Chakarasanahalli	621823	c	Yes	Yes	c	Yes	Yes	b	c	b	a	a	Yes	Yes	Yes
89	Byrasandra	621824	c	a	a	c	a	a	a	c	b	a	a	Yes	a	Yes
90	Ramabhadrapura	621825	c	a	a	c	a	b	b	c	b	b	b	a	a	Yes
91	Uddappanahalli	621826	c	Yes	Yes	c	a	a	a	c	c	a	a	Yes	Yes	Yes
92	Lakshmisagara	621827	c	Yes	Yes	c	a	a	a	a	c	a	a	Yes	Yes	Yes
93	Ramasandra	621828	c	Yes	Yes	c	Yes	Yes	b	b	c	b	b	Yes	Yes	Yes
94	Mallasandra	621829	c	Yes	Yes	c	a	a	b	b	c	b	b	Yes	Yes	Yes
95	Karudabande Hosahalli	621830	c	Yes	Yes	c	a	Yes	b	b	b	b	b	Yes	Yes	Yes
96	Yantrakaipura	621831	c	a	a	c	a	a	b	a	c	a	a	Yes	a	Yes
97	Krishnapura	621832	c	Yes	Yes	c	a	a	b	a	c	a	a	Yes	Yes	Yes
98	Appasandra	621833	c	Yes	Yes	c	a	a	b	a	c	a	a	Yes	a	Yes
99	Achatnahalli	621834	c	Yes	Yes	c	b	b	b	b	b	a	a	Yes	Yes	Yes
100	Khajikallahalli	621835	c	Yes	Yes	c	b	Yes	b	c	c	a	a	Yes	Yes	Yes
101	Kendatti Gollahalli	621836	c	a	a	c	b	a	b	c	b	b	b	a	a	Yes
102	Madivala	621837	c	a	a	c	a	a	b	a	b	a	a	a	a	Yes
103	Horakere	621838	c	b	b	c	a	c	b	c	c	a	a	Yes	a	Yes
104	Sulur	621839	c	Yes	Yes	c	a	c	b	c	c	Yes	Yes	Yes	Yes	Yes
105	Pemmasettihalli	621840	b	Yes	Yes	b	a	Yes	b	b	b	a	a	Yes	Yes	Yes

Availability of electricity (Yes/No)				Land Use								
				Nearest Town	Area under different types of land use (in hectares rounded up to one decimal place)							
Power Supply for Domestic Use (ED)	Power Supply for Agricultural Use (EAG)	Power Supply for Commercial Use (EC)	Power Supply for All Uses (EA)	Name	Distance range code i.e. a for < 5 Kms, b for 5-10 Kms and c for 10+ kms .	Forests	Area under Non-agricultural Uses	Barren and Un-cultivable land	Permanent Pastures and Other Grazing Lands	Land Under Miscellaneous Tree Crops etc.	Culturable Waste Land	Location code no.
98	99	100	101	102	103	104	105	106	107	108	109	3
Location Code:0159												
No	No	No	Yes	Kolar	c	0	49	55.8	0	0	0	621820
No	No	No	Yes	Kolar	c	0	79.5	0	19.1	0	12.3	621821
No	No	No	Yes	Kolar	c	0	6.9	29.9	0	1.3	10.1	621822
No	No	No	Yes	Kolar	c	71.3	12	62.8	2.2	0	0	621823
No	No	No	Yes	Kolar	c	0	5.6	10.6	2.4	0	4	621824
No	No	No	Yes	Kolar	c	0	2.8	0	0	0	0	621825
No	No	No	Yes	Kolar	c	0	12.6	24.3	13	0	16.2	621826
No	No	No	Yes	Kolar	c	0	36.6	0	0	0	0	621827
No	No	No	Yes	Kolar	c	76.6	81.4	0	0	0	0	621828
No	No	No	Yes	Kolar	c	0	24	0	0	0	0	621829
No	No	No	Yes	Kolar	c	46.5	299.3	0	0	0	0	621830
No	No	No	Yes	Kolar	c	0	22.2	0	0	0	0	621831
No	No	No	Yes	Kolar	c	0	9.8	0	0	0	0	621832
No	No	No	Yes	Kolar	c	0	19.5	0	0	0	0.3	621833
No	No	No	Yes	Kolar	c	67.2	66.5	0	0	0	0.6	621834
No	No	No	Yes	Kolar	c	8.1	133.6	0	0	0	0.2	621835
No	No	No	Yes	Kolar	c	0	20	0	0	0	0	621836
No	No	No	Yes	Kolar	c	2.5	0.1	11.8	0	20.8	0	621837
No	No	No	Yes	Kolar	c	0	1.6	9.1	0	18.7	0	621838
No	No	No	Yes	Kolar	c	0	2	32.7	0	55.1	3.6	621839
No	No	No	Yes	Kolar	b	13.2	5.6	47.4	0	8.7	0	621840

Sl. No	Name of the village	Location code no.	Land Use					Area irrigated by source (in hectare).					
			Area under different types of land use (in hectares rounded up to one decimal place)										
			Fallow lands other than current fallows	Current Fallows	Net Area Sown	Total Irrigated Land Area	Total Un-irrigated Land Area	Canals (C)	Wells/Tube-wells(W/TW)	Tanks/Lakes(T/L)	Water Falls(WF)	Others(O)	
1	2	3	110	111	112	113	114	115	116	117	118	119	
Name of CD Block: Kolar													
85	Narasapura	621820	13.4	41.3	167.8	55.8	112.1	0	55.8	0	0	0	
86	Bellur	621821	2.9	147.8	240.8	82.3	158.5	0	53.1	29.2	0	0	
87	Sonnenahalli	621822	0.8	8.2	83.4	8.5	75	0	8.5	0	0	0	
88	Chakarasannahalli	621823	0	7.8	199.2	22.8	176.5	0	22.8	0	0	0	
89	Byrasandra	621824	0	4.9	66.5	0	66.5	0	0	0	0	0	
90	Ramabhadrapura	621825	0	1.2	12.6	0	12.6	0	0	0	0	0	
91	Uddappannahalli	621826	0	60.4	104.6	30.4	74.2	0	30.4	0	0	0	
92	Lakshmisagara	621827	0	8.9	57.6	10.5	47	0	10.5	0	0	0	
93	Ramasandra	621828	0	58.8	176.3	49.4	126.9	0	49.4	0	0	0	
94	Mallasandra	621829	0	8.6	123.8	21.8	102	0	21.8	0	0	0	
95	Karudabande Hosahalli	621830	0	44.5	161.4	46.5	114.9	0	46.5	0	0	0	
96	Yantrakaipura	621831	0	68.6	63.8	13.8	50	0	13.8	0	0	0	
97	Krishnapura	621832	0	4	47.5	8.6	38.9	0.4	8.2	0	0	0	
98	Appasandra	621833	0	4.8	45	4.9	40.1	0	4.9	0	0	0	
99	Achatnahalli	621834	0	72.9	91.6	39.7	51.9	0	39.7	0	0	0	
100	Khajikallahalli	621835	0	16.2	155	44.5	110.5	0	44.5	0	0	0	
101	Kendatti Gollahalli	621836	0	0	45.2	10	35.2	0	10	0	0	0	
102	Madivala	621837	3.3	4.4	82.3	73.5	8.8	0	9.9	0	13	50.6	
103	Horakere	621838	2.3	3.9	68	51.5	16.5	0	9.6	0	0	41.9	
104	Sulur	621839	0	9.8	157.5	124.7	32.8	0	21.9	0	0	102.8	
105	Pemmasettihalli	621840	10.2	8.7	155.2	120.2	35	0	19.6	0	0	100.6	

Name of three most important commodities manufactured

First 120	Second 121	Third 122	Name of the village 2	Location code no. 3
Location Code: 0159				
-	-	-	Narasapura	621820
-	-	-	Bellur	621821
-	-	-	Sonnenahalli	621822
-	-	-	Chakarasannahalli	621823
-	-	-	Byrasandra	621824
-	-	-	Ramabhadrapura	621825
-	-	-	Uddappannahalli	621826
-	-	-	Lakshmisagara	621827
-	-	-	Ramasandra	621828
-	-	-	Mallasandra	621829
-	-	-	Karudabande Hosahalli	621830
-	-	-	Yantrakaipura	621831
-	-	-	Krishnapura	621832
-	-	-	Appasandra	621833
-	-	-	Achatnahalli	621834
-	-	-	Khajikallahalli	621835
-	-	-	Kendatti Gollahalli	621836
-	-	-	Madivala	621837
-	-	-	Horakere	621838
-	-	-	Sulur	621839
-	-	-	Pemmasettihalli	621840

Sl. No	Name of the village	Location code no.	Total area of the village (in hectares rounded up to one decimal place)	Total population (2011 census)	Number of households (2011 census)	Number of educational amenities available. (If not available within the village , the distance range code viz; a for < 5 Kms, b for 5-10 Kms and c for 10+ kms of nearest place where facility is available is given).								
						Pre-Primary school (PP)	Primary school (P)	Middle school (M)	Secondary School (S)	Senior Secondary school (SS)	Degree college of arts science & commerce (ASC)	Engineering college(EC)	Medical college (MC)	Management institute (MI)
1	2	3	4	5	6	7	8	9	10	11	12	13	14	15
Name of CD Block: Kolar														
106	Nuggalapura	621841	112.4	279	53	a	1	a	a	b	b	c	c	b
107	Talagunda	621842	254.5	1467	351	2	2	1	a	b	b	c	c	b
108	Chokkahalli	621843	146.8	185	34	1	1	1	1	b	b	c	c	b
109	Hogari Gollahalli	621844	175.4	510	102	a	1	a	b	b	b	c	a	b
110	Garudanahalli	621845	258	954	190	a	1	1	b	b	b	c	c	b
111	Challahalli	621846	174	506	122	a	1	a	a	b	b	c	c	b
112	Nagalapura	621847	323.5	436	102	a	1	a	a	b	b	c	c	b
113	Arabikothanur	621848	620.3	1649	362	a	1	1	1	1	a	b	a	b
114	Kendatti	621849	293.4	825	165	1	2	2	2	a	a	c	c	c
115	Doddaiyyur	621850	297.6	534	128	1	2	1	a	a	c	c	c	1
116	Guddanapura	621851	74.7	215	41	1	1	a	a	c	c	c	c	c
117	Chikkaiyyur	621852	202.2	504	105	1	1	a	a	c	c	c	c	c
118	Chunchedenahalli	621853	136.5	749	169	a	1	1	a	b	b	b	b	b
119	Kapasiddanahalli	621854	75.8	0	0	Un-inhabited								
120	Maderahalli	621855	424.8	665	148	b	1	b	b	b	b	c	a	b
121	Chowdadenahalli	621856	253.3	691	138	1	1	a	b	b	b	c	b	b
122	Mangasandra	621857	434.9	977	205	b	1	1	1	b	b	c	b	c
123	Chaluvanahalli	621858	387.3	841	166	a	1	1	a	b	b	b	b	b
124	Venkatapura	621859	247.7	444	98	1	1	a	c	c	c	c	c	c
125	Seegahalli	621860	88.8	202	41	a	a	a	a	c	c	c	c	c
126	Nagalapura Gollahalli	621861	61.7	118	22	a	a	a	a	c	c	c	c	c

Number of educational amenities available.
(If not available within the village , the distance range code viz; a for < 5 Kms, b for 5-10 Kms and c for 10+ kms of nearest place where facility is available is given).

Number of Medical Amenities available. (If not available within the village , the distance range code viz; a for < 5 Kms, b for 5-10 Kms and c for 10+ kms of nearest place where facility is available is given).

Polytechnic (Pt)	Vocational training school /ITI	Non-formal training centre (NFTC)	Special school for disabled (SSD)	Others (specify)	Community health centre (CHC)	Primary health centre (PHC)	Primary health sub centre (PHS)	Maternity and child welfare centre (MCW)	T.B. clinic (TBC)	Hospital-allopathic (HA)	Hospital-alternative medicine (HO)	Dispensary (D)	Veterinary hospital (VH)	Mobile health clinic(MHC)	Family welfare centre (FWC)	Location code no.
16	17	18	19	20	21	22	23	24	25	26	27	28	29	30	31	3
Location Code:0159																
b	b	b	b		b	b	b	b	b	b	b	b	b	c	b	621841
b	b	b	b		b	b	b	b	b	b	b	b	b	c	b	621842
b	b	b	b		b	b	b	b	b	b	b	b	b	c	b	621843
b	b	b	b		b	b	b	b	b	b	b	b	b	c	b	621844
b	b	b	b		b	b	b	b	b	b	b	b	b	c	b	621845
b	b	b	b		b	b	b	b	b	b	b	b	b	c	b	621846
b	b	b	b		b	b	a	b	b	b	b	b	b	c	a	621847
b	b	b	c		a	a	l	a	a	b	b	b	l	a	l	621848
c	c	c	c		c	a	a	a	a	c	c	c	a	c	a	621849
c	c	l	l		c	a	a	a	a	c	c	a	a	c	a	621850
c	c	c	c		c	c	b	c	c	c	c	c	c	c	b	621851
c	c	c	c		c	a	a	a	a	c	c	a	a	c	a	621852
b	b	b	c		b	b	l	b	b	b	b	b	b	b	l	621853
					Un-inhabited											621854
b	b	b	b		b	b	b	b	b	b	b	b	b	b	b	621855
b	b	b	b		b	b	b	b	b	b	b	b	b	b	b	621856
b	b	b	b		b	b	b	b	b	b	b	b	b	c	b	621857
b	b	b	c		b	b	a	b	b	b	b	b	b	b	a	621858
c	c	c	c		a	b	b	b	b	c	c	b	b	b	b	621859
c	c	c	c		c	c	a	c	c	c	a	a	a	c	a	621860
c	c	c	c		c	b	b	b	b	c	c	c	c	c	b	621861

			Number of Non-Government Medical Amenities available.							Availability of drinking water - (Yes / No)			
Sl. No	Name of the village	Location code no.	Charitable non Govt. hospital/Nursing home.	Medical practitioner with MBBS Degree	Medical practitioner with other degree	Medical practitioner with no degree	Traditional practitioner and faith healer.	Medicine Shop	Others	Tap water (Treated/Untreated)	Well water (Covered / Uncovered well)	Hand Pump	Tube wells / Bore well
1	2	3	32	33	34	35	36	37	38	39	40	41	42
Name of CD Block: Kolar													
106	Nuggalapura	621841	0	0	0	0	0	0	0	Yes	No	Yes	Yes
107	Talagunda	621842	0	0	1	0	0	0	0	Yes	No	Yes	Yes
108	Chokkahalli	621843	0	0	0	0	0	0	0	Yes	No	Yes	Yes
109	Hogari Gollahalli	621844	0	0	0	0	0	0	0	Yes	No	Yes	Yes
110	Garudanahalli	621845	0	0	0	0	0	0	0	Yes	No	Yes	Yes
111	Challahalli	621846	0	0	0	0	0	0	0	Yes	No	Yes	Yes
112	Nagalapura	621847	0	0	0	0	0	0	0	Yes	No	Yes	Yes
113	Arabikothanur	621848	0	0	0	0	0	0	0	Yes	Yes	No	Yes
114	Kendatti	621849	0	0	0	0	0	0	0	Yes	No	Yes	Yes
115	Doddaiyyur	621850	0	0	0	0	0	0	0	Yes	No	Yes	No
116	Guddanapura	621851	0	0	0	0	0	0	0	Yes	No	Yes	No
117	Chikkaiyyur	621852	0	0	0	0	0	0	0	Yes	No	Yes	Yes
118	Chunchedenahalli	621853	0	0	0	0	0	0	0	Yes	No	Yes	Yes
119	Kapasiddanahalli	621854	Un-inhabited										
120	Maderahalli	621855	0	0	0	0	0	0	0	Yes	No	No	Yes
121	Chowdadenahalli	621856	0	0	0	0	0	0	0	Yes	No	Yes	Yes
122	Mangasandra	621857	0	0	0	0	0	0	0	Yes	No	No	Yes
123	Chaluvanahalli	621858	0	0	0	0	0	0	0	Yes	No	Yes	Yes
124	Venkatapura	621859	0	0	0	0	0	0	0	Yes	No	Yes	No
125	Seegahalli	621860	0	0	0	0	0	0	0	Yes	No	Yes	No
126	Nagalapura Gollahalli	621861	0	0	0	0	0	0	0	Yes	No	Yes	Yes

Village Directory
Land use(as in 2009)

Location CodeNo:-581

Availability of drinking water - (Yes / No) Availability of toilet & others (Yes / No) Communication and transport facilities (If amenities available code -Yes is given except for Village Pin Code ,If not available within the village , the distance range code viz; a for < 5 Kms, b for 5- 10 Kms and c for 10+ kms of nearest place where facility is available is given).

Spring	River / Canal	Tank / Pond / Lake	Others	Community toilet including bath.	Community toilet excluding bath.	Rural sanitary mart or sanitary hardware outlet available near the village.	Community bio- gas or recycle of waste for productive use.	Post office(PO)	Sub post office (SPO)	Post & Telegraph office (P&TO)	Village Pin Code	Telephones (Land lines)	Public call office (PCO)	Mobile phone coverage	Location code no.
43	44	45	46	47	48	49	50	51	52	53	54	55	56	57	3

Location Code: 0159

No	No	No	No	No	Yes	No	No	b	a	b	563133	Yes	Yes	Yes	621841
No	No	No	No	No	No	No	No	a	a	Yes	563101	Yes	Yes	Yes	621842
No	No	No	No	No	No	No	No	b	a	a	563101	Yes	Yes	Yes	621843
No	No	No	No	No	Yes	No	No	a	a	b	563101	Yes	Yes	Yes	621844
No	No	No	No	No	No	No	No	b	a	b	563101	Yes	Yes	Yes	621845
No	No	No	No	No	No	No	No	b	a	b	563101	Yes	Yes	Yes	621846
No	No	No	No	No	No	No	No	b	a	b	563101	Yes	Yes	Yes	621847
No	No	No	No	No	No	No	No	a	Yes	b	563133	Yes	Yes	Yes	621848
No	No	No	No	No	No	No	No	a	a	c	563133	Yes	Yes	Yes	621849
No	No	No	No	No	No	No	No	c	a	c	563130	Yes	Yes	Yes	621850
No	No	No	No	No	No	No	No	c	a	c	563130	Yes	Yes	Yes	621851
No	No	No	No	No	No	No	No	c	a	c	563130	Yes	b	a	621852
No	No	No	No	No	No	No	No	b	a	b	563133	Yes	Yes	Yes	621853
Un-inhabited															621854
No	No	No	No	No	No	No	No	b	Yes	b	563101	Yes	b	a	621855
No	No	No	No	No	No	No	No	b	a	b	563101	Yes	Yes	Yes	621856
No	No	No	No	No	No	No	No	b	a	b	563101	Yes	b	a	621857
No	No	No	No	No	No	No	No	b	a	b	563101	Yes	Yes	Yes	621858
No	No	No	No	No	No	No	No	c	a	b	563130	Yes	Yes	Yes	621859
No	No	No	No	No	No	No	No	c	a	c	563130	Yes	Yes	Yes	621860
No	No	No	No	No	No	No	No	a	b	c	563130	Yes	Yes	Yes	621861

Communication and transport facilities (If amenities available code -Yes is given except for Village Pin Code ,If not available within the village , the distance range code viz; a for < 5 Kms, b for 5-10 Kms and c for 10+ kms of nearest place where facility is available is given).

Sl. No	Name of the village	Location code no.	Internet cafes/ Common service centre (CSC)	Private courier facility	Bus service (Public & Private)	Railway stations	Auto/Modified Autos	Taxis and Vans	Tractors	Cycle-pulled rickshaws(Manual & Machine driven)	Carts driven by animals	Sea /River ferry service
1	2	3	58	59	60	61	62	63	64	65	66	67
Name of CD Block: Kolar												
106	Nuggalapura	621841	b	b	Yes	b	Yes	Yes	Yes	Yes	Yes	c
107	Talagunda	621842	Yes	b	Yes	b	Yes	Yes	Yes	Yes	Yes	c
108	Chokkahalli	621843	b	b	Yes	b	Yes	Yes	Yes	Yes	Yes	c
109	Hogari Gollahalli	621844	b	b	Yes	b	Yes	Yes	Yes	Yes	Yes	c
110	Garudanhalli	621845	b	b	Yes	b	Yes	Yes	Yes	Yes	Yes	c
111	Challahalli	621846	b	b	Yes	b	Yes	Yes	Yes	Yes	Yes	c
112	Nagalapura	621847	b	b	Yes	b	Yes	Yes	Yes	Yes	Yes	c
113	Arabikothanur	621848	b	b	Yes	b	a	b	a	b	b	c
114	Kendatti	621849	c	c	Yes	c	Yes	c	a	Yes	Yes	c
115	Doddaiyyur	621850	c	c	Yes	c	Yes	c	Yes	Yes	Yes	c
116	Guddanapura	621851	c	c	Yes	c	Yes	c	Yes	Yes	Yes	c
117	Chikkaiyyur	621852	c	c	Yes	c	Yes	Yes	b	c	b	c
118	Chunchedenahalli	621853	b	b	Yes	b	b	b	b	Yes	Yes	c
119	Kapasiddanahalli	621854	Un-inhabited									
120	Maderahalli	621855	b	b	Yes	b	Yes	b	Yes	b	Yes	c
121	Chowdadenahalli	621856	b	b	Yes	b	Yes	Yes	Yes	Yes	b	c
122	Mangasandra	621857	b	b	Yes	b	Yes	b	Yes	Yes	Yes	c
123	Chaluvanahalli	621858	b	b	Yes	b	a	b	b	b	b	c
124	Venkatapura	621859	c	c	Yes	c	Yes	c	Yes	Yes	Yes	c
125	Seegahalli	621860	c	c	Yes	c	Yes	c	Yes	Yes	b	c
126	Nagalapura Gollahalli	621861	c	c	Yes	c	Yes	Yes	Yes	Yes	Yes	c

Village Directory
Land use(as in 2009)

Location CodeNo:-581

Village connected to highways,village roads, banks & credit societies (If amenities available code -Yes is given, If not available within the village , the distance range code viz; a for < 5 Kms, b for 5-10 Kms and c for 10+ kms of nearest place where facility is available is given).

Availability of miscellaneous facilities (If amenities available code -Yes is given, If not available within the village , the distance range code viz; a for < 5 Kms, b for 5-10 Kms and c for 10+ kms of nearest place where facility is available is given).

Connected to national highway(NH)	Connected to state highway(SH)	Connected to major district road (MDR)	Connected to others district road	Pucca roads	Kutchcha roads	Water bounded macadam(WBM) roads	Navigable waterway (river/canal)(NW)	Footpaths (FP)	Commercial & Co-operative Banks	ATM	Agricultural Credit Societies	Self-Help Group (SHG)	Public distribution system (PDS) shop	Mandis / Regular market	Weekly Haat	Location code no.
68	69	70	71	72	73	74	75	76	77	78	79	80	81	82	83	3
Location Code: 0159																
a	b	Yes	Yes	Yes	Yes	Yes	c	Yes	b	b	b	Yes	a	b	b	621841
a	Yes	Yes	Yes	Yes	Yes	Yes	c	Yes	b	b	b	Yes	Yes	b	b	621842
b	Yes	b	b	Yes	Yes	Yes	c	Yes	b	b	b	Yes	a	b	b	621843
b	Yes	Yes	Yes	Yes	Yes	Yes	c	Yes	b	b	b	Yes	a	b	b	621844
b	Yes	Yes	Yes	Yes	Yes	Yes	c	Yes	b	b	b	Yes	a	b	b	621845
a	b	Yes	Yes	Yes	Yes	a	c	Yes	b	b	b	Yes	a	b	b	621846
a	b	b	Yes	Yes	Yes	Yes	c	Yes	b	b	b	Yes	a	b	b	621847
Yes	b	Yes	Yes	Yes	Yes	Yes	c	Yes	a	b	b	Yes	Yes	b	a	621848
Yes	Yes	Yes	Yes	Yes	Yes	a	c	Yes	a	c	c	Yes	a	c	a	621849
a	c	c	Yes	Yes	Yes	a	c	Yes	a	c	c	Yes	a	c	a	621850
a	c	Yes	Yes	Yes	Yes	Yes	c	Yes	b	c	c	Yes	a	b	b	621851
a	c	c	Yes	Yes	Yes	Yes	c	Yes	a	c	c	Yes	a	c	b	621852
a	b	Yes	Yes	Yes	Yes	Yes	c	Yes	b	b	b	Yes	a	b	b	621853
Un-inhabited																621854
Yes	Yes	Yes	Yes	Yes	Yes	Yes	c	Yes	b	b	b	Yes	a	a	b	621855
Yes	Yes	Yes	Yes	Yes	Yes	b	c	Yes	b	b	b	Yes	a	b	b	621856
a	b	b	b	Yes	Yes	b	c	Yes	b	b	b	Yes	a	a	b	621857
a	b	Yes	b	Yes	Yes	Yes	c	Yes	b	b	b	Yes	a	b	b	621858
a	c	Yes	Yes	Yes	Yes	Yes	c	Yes	a	c	c	Yes	a	c	a	621859
c	c	Yes	Yes	Yes	Yes	Yes	c	Yes	a	c	c	Yes	a	a	a	621860
b	c	Yes	Yes	Yes	Yes	Yes	c	Yes	c	c	c	Yes	a	c	b	621861

Availability of miscellaneous facilities (If amenities available code -Yes is given, If not available within the village , the distance range code viz; a for < 5 Kms, b for 5-10 Kms and c for 10+ kms of nearest place where facility is available is given).

Sl. No	Name of the village	Location code no.	Agricultural marketing society	Integrated Child Development Scheme (Nutritional Centres)	Anganwadi Centre (Nutritional Centres)	Others (Nutritional Centres)	ASHA (Accredited Social Health Activist)	Community centre with/without TV	Sports Field,	Sports Club / Recreation Centre	Cinema / Video Hall	Public Library	Public Reading Room	Newspaper Supply	Assembly Polling station	Birth & Death Registration Office
1	2	3	84	85	86	87	88	89	90	91	92	93	94	95	96	97
Name of CD Block: Kolar																
106	Nuggalapura	621841	b	a	a	b	a	a	a	b	b	b	b	Yes	a	Yes
107	Talagunda	621842	b	Yes	Yes	b	Yes	Yes	Yes	b	b	a	a	Yes	Yes	Yes
108	Chokkahalli	621843	b	a	a	b	a	a	a	b	b	b	b	Yes	a	Yes
109	Hogari Gollahalli	621844	b	Yes	Yes	b	a	a	a	b	b	b	b	Yes	Yes	Yes
110	Garudanahalli	621845	b	Yes	Yes	b	a	Yes	b	b	b	b	b	Yes	Yes	Yes
111	Challahalli	621846	b	Yes	Yes	b	b	a	a	b	b	b	b	Yes	Yes	Yes
112	Nagalapura	621847	b	a	a	b	a	a	a	b	b	b	b	Yes	a	Yes
113	Arabikothanur	621848	b	Yes	Yes	b	Yes	Yes	Yes	b	b	Yes	Yes	Yes	Yes	Yes
114	Kendatti	621849	b	Yes	Yes	b	a	a	a	a	c	c	b	Yes	Yes	Yes
115	Doddaiyyur	621850	c	Yes	Yes	b	b	Yes	a	c	c	c	b	Yes	Yes	Yes
116	Guddanapura	621851	c	a	a	b	b	a	b	a	c	c	b	Yes	a	Yes
117	Chikkaiyyur	621852	c	Yes	Yes	a	b	b	b	c	c	c	c	Yes	Yes	Yes
118	Chunchedenahalli	621853	b	Yes	Yes	a	a	Yes	b	b	b	c	c	Yes	Yes	Yes
119	Kapasiddanahalli	621854	Un-inhabited													
120	Maderahalli	621855	a	Yes	Yes	Yes	a	Yes	b	b	b	c	c	Yes	Yes	Yes
121	Chowdadenahalli	621856	b	Yes	Yes	a	a	a	b	b	b	c	c	Yes	Yes	Yes
122	Mangasandra	621857	a	Yes	Yes	a	b	Yes	b	b	b	c	b	Yes	Yes	Yes
123	Chaluvanahalli	621858	b	Yes	Yes	Yes	b	a	b	b	b	b	b	Yes	Yes	Yes
124	Venkatapura	621859	b	a	a	a	b	a	b	c	c	b	b	Yes	a	Yes
125	Seegahalli	621860	c	b	b	a	b	b	b	b	b	c	c	Yes	a	Yes
126	Nagalapura Gollahalli	621861	c	a	a	b	a	a	b	c	c	c	c	Yes	a	Yes

Availability of electricity (Yes/No)				Land Use								
				Nearest Town	Area under different types of land use (in hectares rounded up to one decimal place)							
Power Supply for Domestic Use (ED)	Power Supply for Agricultural Use (EAG)	Power Supply for Commercial Use (EC)	Power Supply for All Uses (EA)	Name	Distance range code i.e. a for < 5 Kms, b for 5-10 Kms and c for 10+ kms .	Forests	Area under Non-agricultural Uses	Barren and Un-cultivable land	Permanent Pastures and Other Grazing Lands	Land Under Miscellaneous Tree Crops etc.	Culturable Waste Land	Location code no.
98	99	100	101	102	103	104	105	106	107	108	109	3
Location Code:0159												
No	No	No	Yes	Kolar	b	0	4.7	7.8	0	22	0	621841
No	No	No	Yes	Kolar	b	0	8.5	28.6	0	48.6	2.2	621842
No	No	No	Yes	Kolar	b	0	1	0	28.2	5.2	0	621843
No	No	No	Yes	Kolar	b	14.7	18.9	2.4	0	34.9	0	621844
No	No	No	Yes	Kolar	b	0	8.9	18.5	0	49.5	0	621845
No	No	No	Yes	Kolar	b	6.5	2.5	0	0	41.4	0	621846
No	No	No	Yes	Kolar	b	0	9.7	1.7	0	0	16	621847
No	No	No	Yes	Kolar	b	0	29.3	84.2	26.1	0	1.9	621848
No	No	No	Yes	Kolar	c	22.9	16.8	20.9	0	40.4	5	621849
No	No	No	Yes	Kolar	c	14.2	19	8.1	56.2	3.6	0	621850
No	No	No	Yes	Kolar	c	0	10	11	0	0	0	621851
No	No	No	Yes	Kolar	c	0	6.1	26.7	0	38.7	0	621852
No	No	No	Yes	Kolar	b	38.4	12.2	20.2	0	0	3.2	621853
Un-inhabited						0	0	0	0	0	0	621854
No	No	No	Yes	Kolar	b	63.8	10.8	0	80.9	0.3	6.4	621855
No	No	No	Yes	Kolar	b	21.6	20	12.3	0	49.4	6.6	621856
No	No	No	Yes	Kolar	b	56.6	24.9	0	0.4	82.9	2.4	621857
No	No	No	Yes	Kolar	b	77.5	5.1	14.3	0	74	8	621858
No	No	No	Yes	Kolar	c	25.9	24.3	0	0	56.2	0	621859
No	No	No	Yes	Kolar	c	0	6	0	0	0	0	621860
No	No	No	Yes	Kolar	c	0	2.6	0	0	0	7.7	621861

			Land Use					Area irrigated by source (in hectare).				
			Area under different types of land use (in hectares rounded up to one decimal place)									
Sl. No	Name of the village	Location code no.	Fallow lands other than current fallows	Current Fallows	Net Area Sown	Total Irrigated Land Area	Total Un-irrigated Land Area	Canals (C)	Wells/Tube-wells(W/TW)	Tanks/Lakes(T/L)	Water Falls(WF)	Others(O)
1	2	3	110	111	112	113	114	115	116	117	118	119
Name of CD Block: Kolar												
106	Nuggalapura	621841	0	2.4	75.4	55.8	19.6	0	10.4	0	0	45.4
107	Talagunda	621842	0	6.5	160	127.6	32.4	0	24.5	0	0	103
108	Chokkahalli	621843	0	4.9	107.5	68.8	38.7	0	0	9.5	0	59.3
109	Hogari Gollahalli	621844	0	0	104.5	87.2	17.2	0	16.4	0	0	70.9
110	Garudanahalli	621845	0	4.9	176	128.7	47.3	0	24.5	0	0	104.2
111	Challahalli	621846	8.9	6.5	108.1	83.5	24.6	0	13.1	0	0	70.4
112	Nagalapura	621847	0	10.1	286	176.9	109.1	0	28.3	0	0	148.6
113	Arabikothanur	621848	14.6	26.2	437.9	271	166.9	0	16.4	3.6	0	251
114	Kendatti	621849	7.4	9.8	170.2	144.3	25.9	0	13.8	3.6	0	126.9
115	Doddaiyyur	621850	0	10.6	185.8	129.6	56.2	0	8.2	0	0.8	120.6
116	Guddanapura	621851	0	5	48.7	48.7	0	0	48.7	0	0	0
117	Chikkaiyyur	621852	0	0	130.7	91.9	38.8	0	6.1	4	0	81.8
118	Chunchedenahalli	621853	2	18.2	42.1	17.8	24.3	0	0	5.7	12.1	0
119	Kaparasiddanahalli	621854	0	0	0	0	0	0	0	0	0	0
120	Maderahalli	621855	6	5.8	250.9	198.3	52.6	0	26.3	0	0	172
121	Chowdadenahalli	621856	0	0	143.4	116	27.4	0	13.6	0	0	102.4
122	Mangasandra	621857	4.2	19.6	243.9	198.8	45.1	0	22.7	0	0	176
123	Chaluvanahalli	621858	3.4	13.9	191.1	164.2	26.9	0	4.3	3.3	0	156.6
124	Venkatapura	621859	0	0	141.2	107.6	33.6	0	5.7	1.6	0	100.4
125	Seegahalli	621860	0	0	82.8	10	72.8	0	10	0	0	0
126	Nagalapura Gollahalli	621861	0	6.1	45.4	8.9	36.5	0	8.9	0	0	0

Name of three most important commodities manufactured

First	Second	Third	Name of the village	Location code no.
120	121	122	2	3
Location Code: 0159				
-	-	-	Nuggalapura	621841
-	-	-	Talagunda	621842
-	-	-	Chokkahalli	621843
-	-	-	Hogari Gollahalli	621844
-	-	-	Garudanahalli	621845
-	-	-	Challahalli	621846
-	-	-	Nagalapura	621847
-	-	-	Arabikothanur	621848
-	-	-	Kendatti	621849
Silk	Bricks	-	Doddaiyyur	621850
-	-	-	Guddanapura	621851
Silk	-	-	Chikkaiyyur	621852
-	-	-	Chunchedenahalli	621853
-	Un-inhabited	-	Kapasiddanahalli	621854
-	-	-	Maderahalli	621855
-	-	-	Chowdadenahalli	621856
-	-	-	Mangasandra	621857
Rubber	-	-	Chaluvanahalli	621858
Silk	-	-	Venkatapura	621859
Silk	-	-	Seegahalli	621860
-	-	-	Nagalapura Gollahalli	621861

Sl. No	Name of the village	Location code no.	Total area of the village (in hectares rounded up to one decimal place)	Total population (2011 census)	Number of households (2011 census)	Number of educational amenities available. (If not available within the village , the distance range code viz; a for < 5 Kms, b for 5-10 Kms and c for 10+ kms of nearest place where facility is available is given).								
						Pre-Primary school (PP)	Primary school (P)	Middle school (M)	Secondary School (S)	Senior Secondary school (SS)	Degree college of arts science & commerce (ASC)	Engineering college(EC)	Medical college (MC)	Management institute (MI)
1	2	3	4	5	6	7	8	9	10	11	12	13	14	15
Name of CD Block: Kolar														
127	Thyavanahalli	621862	168	590	158	1	1	1	1	c	c	c	c	c
128	Alahalli	621863	295.1	747	144	b	1	a	a	c	c	c	c	c
129	Banakanahalli	621864	63	358	77	a	1	a	a	b	c	c	c	c
130	Koothandahalli	621865	174.4	371	79	a	1	a	a	c	c	c	a	c
131	Guraganjigurki	621866	207.9	512	96	a	1	1	a	c	c	c	c	c
132	Markandapura	621867	99.6	400	83	a	1	a	a	c	c	c	c	c
133	Bychapura	621868	62.3	0	0						Un-inhabited			
134	Guttahalli	621869	134.2	630	118	a	b	a	a	c	c	c	c	c
135	Betta Benajanahalli	621870	213.6	607	128	a	2	1	a	c	b	c	c	b
136	Chikkanahalli	621871	221.3	951	208	b	3	a	a	b	b	c	c	b
137	Bettahalli	621872	63.7	57	9	b	a	a	a	a	b	b	c	b
138	Konepura	621873	67.8	267	55	b	1	1	b	b	b	b	a	b
139	Koragondahalli	621874	124.8	679	135	b	1	1	a	b	b	c	c	b
140	Jangalahalli	621875	87.2	454	92	a	1	a	a	b	b	c	c	b
141	Papenahalli	621876	66.9	11	2	a	b	a	a	b	b	c	c	b
142	Muduvathi	621877	303.5	1928	400	b	1	1	a	b	b	c	c	b
143	Nernahalli	621878	153.1	331	75	1	2	a	a	b	b	c	c	b
144	Settiganahalli	621879	260.2	835	187	c	1	a	a	c	c	c	c	c
145	Settikothanur	621880	214.9	969	221	a	1	1	a	a	b	b	c	b
146	Vokkaleri	621881	588	3571	824	1	3	2	2	c	c	c	c	c
147	Mylandahalli	621882	224.6	717	158	a	2	1	a	c	c	c	c	c

Number of educational amenities available.
(If not available within the village , the distance range code viz; a for < 5 Kms, b for 5-10 Kms and c for 10+ kms of nearest place where facility is available is given).

Number of Medical Amenities available. (If not available within the village , the distance range code viz; a for < 5 Kms, b for 5-10 Kms and c for 10+ kms of nearest place where facility is available is given).

Polytechnic (Pt)	Vocational training school /ITI	Non-formal training centre (NFTC)	Special school for disabled (SSD)	Others (specify)	Community health centre (CHC)	Primary health centre (PHC)	Primary health sub centre (PHS)	Maternity and child welfare centre (MCW)	T.B. clinic (TBC)	Hospital-allopathic (HA)	Hospital-alternative medicine (HO)	Dispensary (D)	Veterinary hospital (VH)	Mobile health clinic(MHC)	Family welfare centre (FWC)	Location code no.
16	17	18	19	20	21	22	23	24	25	26	27	28	29	30	31	3
Location Code:0159																
c	c	c	c		c	a	l	a	a	c	c	a	l	a	l	621862
c	c	c	c		c	a	a	a	a	a	a	a	a	c	a	621863
c	c	c	c		c	a	a	a	a	c	c	a	a	c	a	621864
c	c	c	c		c	a	a	a	a	a	a	a	a	c	a	621865
c	c	c	c		c	c	a	c	c	c	a	a	a	c	a	621866
c	c	c	c		c	c	a	c	c	c	a	a	a	c	a	621867
Un-inhabited																
c	c	c	c		c	c	a	c	c	c	a	a	a	c	a	621868
b	b	b	c		b	c	a	c	c	b	c	b	b	c	a	621870
b	b	b	b		b	a	a	a	a	a	a	a	a	c	a	621871
b	b	b	b		b	a	a	a	a	a	a	a	a	c	a	621872
b	b	b	b		b	b	b	b	b	b	b	b	b	c	b	621873
b	b	b	b		b	b	b	b	b	b	b	b	b	c	b	621874
b	b	b	b		b	b	b	b	b	b	b	b	b	c	b	621875
b	b	b	b		b	c	b	c	c	b	c	b	a	c	b	621876
b	b	b	b		b	b	b	b	b	b	c	b	b	c	b	621877
b	b	b	b		b	b	b	b	b	b	b	b	b	b	b	621878
c	c	c	c		c	a	a	a	a	c	a	c	a	c	a	621879
b	b	b	b		b	a	l	a	a	a	b	a	a	c	l	621880
c	c	c	c		c	l	l	l	l	c	c	c	l	c	l	621881
c	c	c	c		c	a	a	a	a	a	a	a	a	c	a	621882

Number of Non-Government Medical Amenities available.

Availability of drinking water - (Yes / No)

Sl. No	Name of the village	Location code no.	Charitable non Govt. hospital/Nursing home.	Medical practitioner with MBBS Degree	Medical practitioner with other degree	Medical practitioner with no degree	Traditional practitioner and faith healer.	Medicine Shop	Others	Tap water (Treated/Untreated)	Well water (Covered / Uncovered well)	Hand Pump	Tube wells / Bore well
1	2	3	32	33	34	35	36	37	38	39	40	41	42
Name of CD Block: Kolar													
127	Thyavanahalli	621862	0	0	0	0	0	0	0	Yes	No	Yes	No
128	Alahalli	621863	0	0	0	0	0	0	0	Yes	Yes	Yes	Yes
129	Banakanahalli	621864	0	0	0	0	0	0	0	Yes	Yes	Yes	Yes
130	Koothandahalli	621865	0	0	0	0	0	0	0	Yes	Yes	Yes	Yes
131	Guraganjgurki	621866	0	0	0	0	0	0	0	Yes	No	Yes	Yes
132	Markandapura	621867	0	0	0	0	0	0	0	Yes	No	Yes	No
133	Bychapura	621868	Un-inhabited										
134	Guttahalli	621869	0	0	0	0	0	0	0	Yes	No	Yes	Yes
135	Betta Benajanahalli	621870	0	0	0	0	0	0	0	Yes	No	Yes	No
136	Chikkanahalli	621871	0	0	0	0	0	0	0	Yes	No	Yes	Yes
137	Bettahalli	621872	0	0	0	0	0	0	0	No	No	No	No
138	Konepura	621873	0	0	0	0	0	0	0	Yes	No	Yes	No
139	Koragondahalli	621874	0	0	0	0	0	0	0	Yes	No	Yes	No
140	Jangalahalli	621875	0	0	0	0	0	0	0	Yes	No	Yes	No
141	Papenahalli	621876	0	0	0	0	0	0	0	No	No	No	No
142	Muduvathi	621877	0	0	1	0	0	0	0	Yes	No	Yes	Yes
143	Nernahalli	621878	0	0	0	0	0	0	0	Yes	No	Yes	Yes
144	Settiganahalli	621879	0	0	0	0	0	0	0	Yes	Yes	Yes	Yes
145	Settikothanur	621880	0	0	0	0	0	0	0	Yes	Yes	Yes	Yes
146	Vokkaleri	621881	0	1	1	0	0	2	0	Yes	No	Yes	Yes
147	Mylandahalli	621882	0	0	0	0	0	0	0	Yes	Yes	Yes	Yes

Village Directory
Land use(as in 2009)

Location CodeNo:-581

Availability of drinking water - (Yes / No) Availability of toilet & others (Yes / No) Communication and transport facilities (If amenities available code -Yes is given except for Village Pin Code ,If not available within the village , the distance range code viz; a for < 5 Kms, b for 5- 10 Kms and c for 10+ kms of nearest place where facility is available is given).

Spring	River / Canal	Tank / Pond / Lake	Others	Community toilet including bath.	Community toilet excluding bath.	Rural sanitary mart or sanitary hardware outlet available near the village.	Community bio- gas or recycle of waste for productive use.	Post office(PO)	Sub post office (SPO)	Post & Telegraph office (P&TO)	Village Pin Code	Telephones (Land lines)	Public call office (PCO)	Mobile phone coverage	Location code no.
43	44	45	46	47	48	49	50	51	52	53	54	55	56	57	3

Location Code: 0159

No	No	No	No	No	No	No	No	c	a	c	563130	Yes	Yes	Yes	621862
No	No	No	No	No	No	No	No	c	a	c	563130	Yes	a	Yes	621863
No	No	No	No	No	No	No	No	c	a	c	563130	Yes	a	Yes	621864
No	No	No	No	No	No	No	No	c	a	c	563130	Yes	Yes	a	621865
No	No	No	No	No	No	No	No	a	a	c	563130	Yes	Yes	Yes	621866
No	No	No	No	No	No	Yes	Yes	a	a	c	563130	Yes	Yes	Yes	621867
Un-inhabited															
No	No	No	No	No	No	No	No	c	a	c	563130	Yes	Yes	Yes	621869
No	No	No	No	No	No	No	No	b	a	b	563131	Yes	b	Yes	621870
No	No	No	No	No	No	No	No	b	a	b	563130	Yes	Yes	Yes	621871
No	No	Yes	No	No	No	No	No	b	a	b	563130	b	b	a	621872
No	No	No	No	No	No	No	No	b	a	b	563102	Yes	Yes	Yes	621873
No	No	No	No	No	No	No	No	b	a	b	563102	Yes	Yes	Yes	621874
No	No	No	No	No	No	No	No	b	a	b	563102	Yes	Yes	Yes	621875
No	No	No	Yes	No	No	No	No	b	a	b	563102	Yes	Yes	Yes	621876
No	Yes	No	No	No	No	No	No	b	Yes	b	563102	Yes	Yes	Yes	621877
No	No	Yes	Yes	No	Yes	No	No	b	a	a	563130	Yes	Yes	Yes	621878
No	No	No	No	No	No	No	No	c	a	c	563131	Yes	Yes	Yes	621879
No	No	No	No	No	No	No	No	b	a	b	563131	Yes	Yes	Yes	621880
No	Yes	No	No	No	No	Yes	No	c	a	c	563131	Yes	Yes	Yes	621881
No	No	No	No	No	No	No	No	c	a	c	563131	Yes	b	Yes	621882

Communication and transport facilities (If amenities available code -Yes is given except for Village Pin Code ,If not available within the village , the distance range code viz; a for < 5 Kms, b for 5-10 Kms and c for 10+ kms of nearest place where facility is available is given).

Sl. No	Name of the village	Location code no.	Internet cafes/ Common service centre (CSC)	Private courier facility	Bus service (Public & Private)	Railway stations	Auto/Modified Autos	Taxis and Vans	Tractors	Cycle-pulled rickshaws(Manual & Machine driven)	Carts driven by animals	Sea /River ferry service
1	2	3	58	59	60	61	62	63	64	65	66	67
Name of CD Block: Kolar												
127	Thyavanahalli	621862	c	c	Yes	c	a	c	Yes	Yes	a	c
128	Alahalli	621863	c	c	Yes	b	Yes	c	Yes	Yes	Yes	c
129	Banakanahalli	621864	c	c	Yes	b	a	c	Yes	Yes	Yes	c
130	Koothandahalli	621865	c	c	Yes	c	c	c	Yes	Yes	Yes	c
131	Guraganjigurki	621866	c	c	Yes	c	Yes	c	Yes	Yes	Yes	c
132	Markandapura	621867	c	c	Yes	c	b	c	Yes	Yes	Yes	c
133	Bychapura	621868	Un-inhabited									
134	Guttahalli	621869	c	c	Yes	c	Yes	c	Yes	c	a	c
135	Betta Benajanahalli	621870	b	b	Yes	b	b	b	Yes	b	Yes	c
136	Chikkanahalli	621871	b	b	Yes	b	b	b	Yes	b	Yes	c
137	Bettahalli	621872	b	b	b	b	b	b	a	b	b	c
138	Konepura	621873	b	b	Yes	b	Yes	Yes	Yes	b	b	c
139	Koragondahalli	621874	b	b	Yes	b	Yes	Yes	Yes	b	b	c
140	Jangalahalli	621875	b	b	a	b	Yes	b	Yes	b	a	c
141	Papnahalli	621876	b	b	a	b	Yes	b	Yes	b	b	c
142	Muduvathi	621877	b	b	Yes	b	Yes	Yes	Yes	Yes	Yes	c
143	Nernahalli	621878	b	b	a	b	a	b	Yes	Yes	Yes	c
144	Settiganahalli	621879	c	c	Yes	c	c	c	c	Yes	b	c
145	Settikothanur	621880	b	b	Yes	b	b	b	Yes	Yes	Yes	c
146	Vokkaleri	621881	c	c	Yes	c	Yes	Yes	Yes	Yes	Yes	c
147	Mylandahalli	621882	c	c	Yes	b	a	c	Yes	Yes	Yes	c

Village Directory
Land use(as in 2009)

Location CodeNo:-581

Village connected to highways,village roads, banks & credit societies (If amenities available code -Yes is given, If not available within the village , the distance range code viz; a for < 5 Kms, b for 5-10 Kms and c for 10+ kms of nearest place where facility is available is given).

Availability of miscellaneous facilities (If amenities available code -Yes is given, If not available within the village , the distance range code viz; a for < 5 Kms, b for 5-10 Kms and c for 10+ kms of nearest place where facility is available is given).

Connected to national highway(NH)	Connected to state highway(SH)	Connected to major district road (MDR)	Connected to others district road	Pucca roads	Kutchcha roads	Water bounded macadam(WBM) roads	Navigable waterway (river/canal)(NW)	Footpaths (FP)	Commercial & Co-operative Banks	ATM	Agricultural Credit Societies	Self-Help Group (SHG)	Public distribution system (PDS) shop	Mandis / Regular market	Weekly Haat	Location code no.
68	69	70	71	72	73	74	75	76	77	78	79	80	81	82	83	3
Location Code: 0159																
b	c	Yes	Yes	Yes	Yes	Yes	c	Yes	a	c	c	Yes	a	c	a	621862
b	c	c	Yes	Yes	Yes	b	c	Yes	b	c	c	Yes	a	c	b	621863
b	c	c	c	Yes	Yes	b	c	Yes	a	c	c	Yes	a	c	a	621864
b	c	c	Yes	Yes	Yes	b	c	Yes	b	c	c	Yes	a	c	a	621865
b	c	Yes	Yes	Yes	Yes	a	c	Yes	a	c	c	Yes	a	c	b	621866
c	c	Yes	c	Yes	Yes	a	c	Yes	a	a	c	Yes	a	a	a	621867
Un-inhabited																
621868																
b	c	Yes	Yes	Yes	Yes	Yes	c	Yes	a	c	c	Yes	a	c	a	621869
b	b	Yes	b	Yes	Yes	Yes	c	Yes	a	b	b	Yes	a	b	a	621870
b	b	Yes	b	Yes	Yes	Yes	c	Yes	a	b	b	Yes	a	b	a	621871
b	b	b	b	a	Yes	b	c	Yes	b	b	b	a	a	b	b	621872
b	Yes	Yes	Yes	Yes	Yes	Yes	c	Yes	b	b	b	Yes	a	Yes	Yes	621873
a	Yes	Yes	Yes	Yes	Yes	Yes	c	Yes	a	b	b	Yes	a	b	a	621874
b	b	Yes	Yes	Yes	Yes	Yes	c	Yes	a	b	b	Yes	a	b	a	621875
b	b	Yes	Yes	Yes	Yes	b	c	Yes	a	a	b	a	a	b	a	621876
b	Yes	Yes	Yes	Yes	Yes	b	c	Yes	Yes	b	b	Yes	Yes	b	b	621877
b	Yes	b	b	Yes	Yes	Yes	c	Yes	a	b	b	Yes	a	b	b	621878
c	c	c	Yes	Yes	Yes	Yes	c	Yes	a	c	c	Yes	a	c	a	621879
b	b	b	Yes	Yes	Yes	Yes	c	Yes	a	b	b	Yes	a	b	a	621880
b	c	Yes	Yes	Yes	Yes	Yes	c	Yes	Yes	c	Yes	Yes	Yes	c	Yes	621881
b	c	c	c	Yes	Yes	Yes	c	Yes	a	c	c	Yes	a	c	a	621882

Availability of miscellaneous facilities (If amenities available code -Yes is given, If not available within the village , the distance range code viz; a for < 5 Kms, b for 5-10 Kms and c for 10+ kms of nearest place where facility is available is given).

Sl. No	Name of the village	Location code no.	Agricultural marketing society	Integrated Child Development Scheme (Nutritional Centres)	Anganwadi Centre (Nutritional Centres)	Others (Nutritional Centres)	ASHA (Accredited Social Health Activist)	Community centre with/without TV	Sports Field,	Sports Club / Recreation Centre	Cinema / Video Hall	Public Library	Public Reading Room	Newspaper Supply	Assembly Polling station	Birth & Death Registration Office
1	2	3	84	85	86	87	88	89	90	91	92	93	94	95	96	97
Name of CD Block: Kolar																
127	Thyavanahalli	621862	c	Yes	Yes	a	b	a	b	c	c	c	c	Yes	Yes	Yes
128	Alahalli	621863	c	Yes	Yes	b	b	Yes	b	c	c	c	c	Yes	Yes	Yes
129	Banakanahalli	621864	c	a	a	b	b	a	b	c	b	c	c	Yes	a	Yes
130	Koothandahalli	621865	c	a	a	b	b	b	b	c	b	c	c	Yes	a	Yes
131	Guraganjigurki	621866	c	Yes	Yes	c	b	b	b	c	c	c	c	Yes	Yes	Yes
132	Markandapura	621867	c	b	b	c	b	b	b	c	c	c	c	Yes	a	Yes
133	Bychapura	621868	Un-inhabited													
134	Guttahalli	621869	c	Yes	Yes	c	a	b	b	c	c	c	b	Yes	Yes	Yes
135	Betta Benajanahalli	621870	b	Yes	Yes	b	a	a	b	b	b	b	b	Yes	Yes	Yes
136	Chikkanahalli	621871	a	Yes	Yes	b	a	Yes	b	b	b	b	b	Yes	Yes	Yes
137	Bettahalli	621872	a	a	a	b	a	a	b	c	b	b	b	a	a	Yes
138	Konepura	621873	b	b	b	b	a	a	b	b	b	b	b	Yes	a	Yes
139	Koragondahalli	621874	b	Yes	Yes	b	b	b	b	b	b	b	b	Yes	Yes	Yes
140	Jangalahalli	621875	a	Yes	Yes	b	a	a	a	b	b	b	b	Yes	a	Yes
141	Papnahalli	621876	b	a	a	b	a	a	a	c	b	c	b	a	a	Yes
142	Muduvathi	621877	b	Yes	Yes	b	Yes	Yes	Yes	b	b	Yes	Yes	Yes	Yes	Yes
143	Nernahalli	621878	b	b	b	b	a	a	a	b	b	b	b	Yes	a	Yes
144	Settiganahalli	621879	c	Yes	Yes	Yes	a	Yes	a	c	c	a	a	Yes	Yes	Yes
145	Settikothanur	621880	b	Yes	Yes	a	a	Yes	a	b	b	a	a	Yes	Yes	Yes
146	Vokkaleri	621881	Yes	Yes	Yes	b	Yes	Yes	Yes	Yes	c	Yes	Yes	Yes	Yes	Yes
147	Mylandahalli	621882	c	Yes	Yes	b	a	Yes	a	b	c	a	a	Yes	Yes	Yes

Availability of electricity (Yes/No)				Land Use									
				Nearest Town	Area under different types of land use (in hectares rounded up to one decimal place)								
Power Supply for Domestic Use (ED)	Power Supply for Agricultural Use (EAG)	Power Supply for Commercial Use (EC)	Power Supply for All Uses (EA)	Name	Distance range code i.e. a for < 5 Kms, b for 5-10 Kms and c for 10+ kms .	Forests	Area under Non-agricultural Uses	Barren and Un-cultivable land	Permanent Pastures and Other Grazing Lands	Land Under Miscellaneous Tree Crops etc.	Culturable Waste Land	Location code no.	
98	99	100	101	102	103	104	105	106	107	108	109	3	
Location Code:0159													
No	No	No	Yes	Kolar	c	0	7.3	4	0	32.9	0	621862	
No	No	No	Yes	Kolar	c	19.9	18.9	0	2.6	63.7	0	621863	
No	No	No	Yes	Kolar	c	0	17.8	0	0	0	0	621864	
No	No	No	Yes	Kolar	c	0	14.3	0	0	33.7	0	621865	
No	No	No	Yes	Kolar	c	0	6.5	0	0	39.5	0	621866	
No	No	No	Yes	Kolar	c	0	10.9	0	0	15.8	0	621867	
Un-inhabited						0	0	0	0	0	0	621868	
No	No	No	Yes	Kolar	c	0	25.9	4	0	25.7	0	621869	
No	No	No	Yes	Kolar	b	0	0	8.1	95.6	0.4	1	621870	
No	No	No	Yes	Kolar	b	0	2.7	13.4	85.8	0	6.6	621871	
No	No	No	Yes	Kolar	b	0	0	3	6.7	0	4	621872	
No	No	No	Yes	Kolar	b	0	4	0	0	4	0	621873	
No	No	No	Yes	Kolar	b	0	3.2	3.2	1.6	23.6	0	621874	
No	No	No	Yes	Kolar	b	0	6	0	0	0	0	621875	
No	No	No	Yes	Kolar	b	0	4	0	0	0	0	621876	
No	No	No	Yes	Kolar	b	0	8.1	0.8	0	97.5	0	621877	
No	No	No	Yes	Kolar	b	0	16.2	0	0	27.6	0	621878	
No	No	No	Yes	Kolar	c	0	0	5.3	130.3	0	4.9	621879	
No	No	No	Yes	Kolar	b	0	1.3	2.7	0	40.9	14.6	621880	
No	No	No	Yes	Kolar	c	0	11.2	0	1.2	0	0	621881	
No	No	No	Yes	Kolar	c	0	9.8	3	0.9	43	3.5	621882	

Sl. No	Name of the village	Location code no.	Land Use					Area irrigated by source (in hectare).					
			Area under different types of land use (in hectares rounded up to one decimal place)										
			Fallow lands other than current fallows	Current Fallows	Net Area Sown	Total Irrigated Land Area	Total Un-irrigated Land Area	Canals (C)	Wells/Tube-wells(W/TW)	Tanks/Lakes(T/L)	Water Falls(WF)	Others(O)	
1	2	3	110	111	112	113	114	115	116	117	118	119	
Name of CD Block: Kolar													
127	Thyavanahalli	621862	0	0	123.8	87.4	36.4	0	14.2	5.3	0	68	
128	Alahalli	621863	0	0	190.1	143.5	46.6	0	27.8	0	0	115.7	
129	Banakanahalli	621864	0	0	45.1	9.7	35.5	0	9.7	0	0	0	
130	Koothandahalli	621865	0.3	2.3	123.8	78.5	45.3	0	8.1	0	0	70.5	
131	Guraganjigurki	621866	0	0	161.9	97.1	64.8	0	8.1	4.9	0	84.2	
132	Markandapura	621867	0	0	72.8	49	23.9	0	8.1	0.4	0	40.5	
133	Bychapura	621868	0	0	0	0	0	0	0	0	0	0	
134	Guttahalli	621869	0	0	78.5	60.7	17.8	0	6.5	0	0	54.2	
135	Betta Benajanahalli	621870	1	14.6	92.8	13.8	79.1	0.5	0	13.3	0	0	
136	Chikkanahalli	621871	0.6	12.2	100	15	85	0	15	0	0	0	
137	Bettahalli	621872	0	12	38	6	32	0	0	6	0	0	
138	Konepura	621873	12	0	47.8	21	26.8	0	16	5	0	0	
139	Koragondahalli	621874	0	0	93.1	60.3	32.8	0	9.7	0	0	50.6	
140	Jangalahalli	621875	0	0	81.2	26	55.2	0	20	6	0	0	
141	Papnahalli	621876	0	0	62.9	6	56.9	0	4	2	0	0	
142	Muduvathi	621877	0	0	197.1	159.9	37.2	0	17.8	19	0	123	
143	Nernahalli	621878	0	0	109.3	75.7	33.6	0	12.1	1.6	0	61.9	
144	Settiganahalli	621879	0	0	119.8	112.5	7.3	0	7.3	105.2	0	0	
145	Settikothanur	621880	6.1	6.1	143.3	91.9	51.4	0	0	4.9	0	87	
146	Vokkaleri	621881	0	4.7	571	294.6	276.4	0	77.3	0	0	217.3	
147	Mylandahalli	621882	0	4.6	159.8	105.2	54.6	0	0	14.4	0	90.8	

Name of three most important commodities manufactured

First	Second	Third	Name of the village	Location code no.
120	121	122	2	3
Location Code: 0159				
Silk	-	-	Thyavanahalli	621862
-	-	-	Alahalli	621863
-	-	-	Banakanahalli	621864
-	-	-	Koothandahalli	621865
Silk	-	-	Guraganjigurki	621866
Silk	-	-	Markandapura	621867
	Un-inhabited		Bychapura	621868
-	-	-	Guttahalli	621869
-	-	-	Betta Benajanahalli	621870
-	-	-	Chikkanahalli	621871
-	-	-	Bettahalli	621872
Silk	-	-	Konepura	621873
Silk	-	-	Koragondahalli	621874
-	-	-	Jangalahalli	621875
-	-	-	Papenahalli	621876
Silk	-	-	Muduvathi	621877
-	-	-	Nernahalli	621878
-	-	-	Settiganahalli	621879
-	-	-	Settikothanur	621880
-	-	-	Vokkaleri	621881
-	-	-	Mylandahalli	621882

Sl. No	Name of the village	Location code no.	Total area of the village (in hectares rounded up to one decimal place)	Total population (2011 census)	Number of households (2011 census)	Number of educational amenities available. (If not available within the village , the distance range code viz; a for < 5 Kms, b for 5-10 Kms and c for 10+ kms of nearest place where facility is available is given).								
						Pre-Primary school (PP)	Primary school (P)	Middle school (M)	Secondary School (S)	Senior Secondary school (SS)	Degree college of arts science & commerce (ASC)	Engineering college(EC)	Medical college (MC)	Management institute (MI)
1	2	3	4	5	6	7	8	9	10	11	12	13	14	15
Name of CD Block: Kolar														
148	Thirumalakoppa	621883	348.7	582	111	a	1	1	a	b	c	c	c	c
149	Kodihalli	621884	341.6	0	0						Un-inhabited			
150	Chinnapura	621885	165.2	405	97	a	1	a	a	c	c	c	c	c
151	Devanapura	621886	199.5	0	0						Un-inhabited			
152	Sambapura	621887	144.5	27	6	a	b	a	a	c	c	c	c	c
153	Dandiganahalli	621888	179.3	402	80	1	1	a	c	c	c	c	c	c
154	Parswaganahalli	621889	251.9	669	122	2	2	2	2	c	c	c	c	c
155	Swamigala Gollahalli	621890	233.9	209	9	a	b	a	c	c	b	c	c	b
156	Vadagere	621891	238	890	172	a	1	1	a	b	b	c	c	b
157	Ramapura	621892	61	0	0						Un-inhabited			
158	Madanahalli	621893	618.1	1332	306	a	1	2	1	1	c	c	c	c
159	Settivarahalli	621894	66	394	92	a	2	a	a	a	c	c	c	c
160	Balagere	621895	267.3	608	138	a	1	a	a	a	c	c	c	c
161	Mullahalli	621896	252.3	1807	336	a	2	1	a	c	c	c	c	c
162	Velagalaburre	621897	508.3	1739	363	1	1	1	a	a	c	c	c	c
163	Settimadamangala	621898	539.2	998	208	a	1	1	a	c	c	c	c	c
164	Pindipapanahalli	621899	89.1	82	21	a	1	a	a	c	c	c	c	c
165	Haleri	621900	437.7	719	157	b	1	a	b	c	c	b	c	c
166	Matnahalli	621901	336.9	1256	235	b	2	1	2	c	c	b	a	c
167	Somambudi Agrahara	621902	207.5	1081	231	b	1	a	b	c	c	b	c	c
168	Ankathatti	621903	252.7	910	228	a	1	1	b	c	c	b	c	c

Number of educational amenities available.
(If not available within the village , the distance range code viz; a for < 5 Kms, b for 5-10 Kms and c for 10+ kms of nearest place where facility is available is given).

Number of Medical Amenities available. (If not available within the village , the distance range code viz; a for < 5 Kms, b for 5-10 Kms and c for 10+ kms of nearest place where facility is available is given).

Polytechnic (Pt)	Vocational training school /ITI	Non-formal training centre (NFTC)	Special school for disabled (SSD)	Others (specify)	Community health centre (CHC)	Primary health centre (PHC)	Primary health sub centre (PHS)	Maternity and child welfare centre (MCW)	T.B. clinic (TBC)	Hospital-allopathic (HA)	Hospital-alternative medicine (HO)	Dispensary (D)	Veterinary hospital (VH)	Mobile health clinic(MHC)	Family welfare centre (FWC)	Location code no.	
16	17	18	19	20	21	22	23	24	25	26	27	28	29	30	31	3	
																	Location Code:0159
c	c	c	c		c	a	b	a	a	a	a	a	a	c	b	621883	
																	621884
					Un-inhabited												
c	c	c	c	c	c	a	a	a	a	a	c	a	a	c	a	621885	
																	621886
					Un-inhabited												
c	c	c	c		c	c	a	c	c	c	c	c	b	c	a	621887	
c	c	c	c		c	b	b	b	b	c	c	b	b	c	b	621888	
c	c	c	c		b	b	b	b	b	c	c	c	b	c	b	621889	
b	b	b	c		b	c	b	c	c	b	c	b	a	c	b	621890	
b	b	b	c		b	b	b	b	b	b	b	b	a	c	b	621891	
																	621892
					Un-inhabited												
c	c	c	c		b	b	1	b	b	c	c	c	1	c	1	621893	
c	c	c	c		c	c	b	c	c	c	c	c	a	c	b	621894	
c	b	c	c	c	c	c	b	c	c	c	c	c	c	c	b	621895	
c	c	c	c	c	b	b	b	b	b	c	c	c	a	c	b	621896	
c	c	c	c		b	b	b	b	b	c	c	c	b	c	b	621897	
c	c	c	c	c	b	b	1	b	b	c	c	c	b	c	1	621898	
c	c	c	c		b	b	b	b	b	c	c	c	b	c	b	621899	
c	c	c	c		c	c	b	c	c	c	c	c	c	c	b	621900	
c	c	c	c		c	c	1	c	c	c	c	c	b	c	1	621901	
c	c	c	c		c	c	b	c	c	c	c	c	b	c	b	621902	
c	c	c	c		b	b	b	b	b	c	c	c	a	c	b	621903	

Sl. No	Name of the village	Location code no.	Number of Non-Government Medical Amenities available.							Availability of drinking water - (Yes / No)			
			Charitable non Govt. hospital/Nursing home.	Medical practitioner with MBBS Degree	Medical practitioner with other degree	Medical practitioner with no degree	Traditional practitioner and faith healer.	Medicine Shop	Others	Tap water (Treated/Untreated)	Well water (Covered / Uncovered well)	Hand Pump	Tube wells / Bore well
1	2	3	32	33	34	35	36	37	38	39	40	41	42
Name of CD Block: Kolar													
148	Thirumalakoppa	621883	0	0	0	0	0	0	0	Yes	Yes	Yes	Yes
149	Kodihalli	621884	Un-inhabited										
150	Chinnapura	621885	0	0	0	0	0	0	0	Yes	Yes	Yes	Yes
151	Devanapura	621886	Un-inhabited										
152	Sambapura	621887	0	0	0	0	0	0	0	No	No	No	No
153	Dandiganahalli	621888	0	0	0	0	0	0	0	Yes	No	No	Yes
154	Parswaganahalli	621889	0	0	0	0	0	0	0	Yes	No	Yes	Yes
155	Swamigala Gollahalli	621890	0	0	0	0	0	0	0	No	No	No	No
156	Vadagere	621891	0	0	0	0	0	0	0	Yes	No	Yes	No
157	Ramapura	621892	Un-inhabited										
158	Madanahalli	621893	0	0	0	0	0	0	0	Yes	Yes	Yes	Yes
159	Settivarahalli	621894	0	0	0	0	0	0	0	Yes	No	Yes	Yes
160	Balagere	621895	0	0	0	0	0	0	0	Yes	No	Yes	Yes
161	Mullahalli	621896	0	0	1	0	0	0	0	Yes	No	Yes	Yes
162	Velagalaburre	621897	0	0	1	0	0	0	0	Yes	Yes	Yes	Yes
163	Settimadamangala	621898	0	0	0	0	0	0	0	Yes	No	Yes	Yes
164	Pindipapanahalli	621899	0	0	0	0	0	0	0	Yes	No	Yes	Yes
165	Haleri	621900	0	0	0	0	0	0	0	Yes	No	Yes	Yes
166	Matnahalli	621901	0	0	0	0	0	0	0	Yes	No	Yes	Yes
167	Somambudi Agrahara	621902	0	0	1	0	0	0	0	Yes	No	Yes	Yes
168	Ankathatti	621903	0	0	0	0	0	0	0	Yes	Yes	Yes	No

Village Directory
Land use(as in 2009)

Location CodeNo:-581

Availability of drinking water - (Yes / No) Availability of toilet & others (Yes / No) Communication and transport facilities (If amenities available code -Yes is given except for Village Pin Code ,If not available within the village , the distance range code viz; a for < 5 Kms, b for 5- 10 Kms and c for 10+ kms of nearest place where facility is available is given).

Spring	River / Canal	Tank / Pond / Lake	Others	Community toilet including bath.	Community toilet excluding bath.	Rural sanitary mart or sanitary hardware outlet available near the village.	Community bio- gas or recycle of waste for productive use.	Post office(PO)	Sub post office (SPO)	Post & Telegraph office (P&TO)	Village Pin Code	Telephones (Land lines)	Public call office (PCO)	Mobile phone coverage	Location code no.
43	44	45	46	47	48	49	50	51	52	53	54	55	56	57	3

Location Code: 0159

No	No	No	Yes	No	No	No	No	c	a	c	563131	Yes	a	Yes	621883
Un-inhabited															
No	No	No	No	No	No	No	No	c	a	c	563131	Yes	Yes	Yes	621885
Un-inhabited															
No	No	No	Yes	No	No	No	No	c	a	c	563102	Yes	Yes	Yes	621887
No	No	Yes	No	No	No	No	No	c	a	c	563102	Yes	Yes	Yes	621888
No	No	Yes	No	No	No	No	No	c	a	c	563102	Yes	Yes	Yes	621889
No	No	No	Yes	No	No	No	No	b	a	b	563102	Yes	Yes	Yes	621890
No	No	No	No	No	No	No	No	b	a	b	563102	Yes	Yes	Yes	621891
Un-inhabited															
No	No	No	No	No	No	No	No	a	a	a	563126	Yes	Yes	Yes	621893
No	No	No	No	No	No	No	No	b	a	c	563126	Yes	a	a	621894
No	No	No	No	No	No	No	No	a	a	c	563126	Yes	b	Yes	621895
No	No	No	No	No	No	No	No	a	a	c	563126	Yes	b	Yes	621896
No	No	No	No	No	No	No	No	a	Yes	Yes	563126	Yes	b	Yes	621897
No	No	No	No	No	No	No	No	a	a	c	563126	Yes	Yes	a	621898
No	No	No	No	No	No	No	No	a	a	c	563126	a	b	Yes	621899
No	No	No	No	No	No	No	No	c	a	c	563126	Yes	Yes	Yes	621900
No	No	No	No	No	No	No	No	c	Yes	c	563126	Yes	Yes	Yes	621901
No	No	No	No	No	No	No	No	c	a	c	563126	Yes	Yes	Yes	621902
No	No	Yes	No	No	No	No	Yes	b	a	b	563126	Yes	a	Yes	621903

Communication and transport facilities (If amenities available code -Yes is given except for Village Pin Code ,If not available within the village , the distance range code viz; a for < 5 Kms, b for 5-10 Kms and c for 10+ kms of nearest place where facility is available is given).

Sl. No	Name of the village	Location code no.	Internet cafes/ Common service centre (CSC)	Private courier facility	Bus service (Public & Private)	Railway stations	Auto/Modified Autos	Taxis and Vans	Tractors	Cycle-pulled rickshaws(Manual & Machine driven)	Carts driven by animals	Sea /River ferry service
1	2	3	58	59	60	61	62	63	64	65	66	67
Name of CD Block: Kolar												
148	Thirumalakoppa	621883	c	c	Yes	b	b	c	Yes	Yes	Yes	c
149	Kodihalli	621884							Un-inhabited			
150	Chinnapura	621885	c	c	Yes	c	b	c	Yes	Yes	Yes	c
151	Devanapura	621886							Un-inhabited			
152	Sambapura	621887	c	c	a	c	b	c	Yes	c	Yes	c
153	Dandiganahalli	621888	c	c	Yes	c	a	c	Yes	Yes	Yes	c
154	Parswaganahalli	621889	c	c	Yes	c	Yes	c	Yes	Yes	Yes	c
155	Swamigala Gollahalli	621890	b	b	Yes	c	Yes	b	Yes	b	Yes	c
156	Vadagere	621891	b	b	Yes	b	Yes	Yes	Yes	Yes	Yes	c
157	Ramapura	621892							Un-inhabited			
158	Madanahalli	621893	c	c	Yes	c	b	c	Yes	c	Yes	c
159	Settivarahalli	621894	c	c	Yes	c	b	c	Yes	c	Yes	c
160	Balagere	621895	c	c	Yes	c	b	c	Yes	c	b	c
161	Mullahalli	621896	c	c	Yes	c	b	c	Yes	c	Yes	c
162	Velagalaburre	621897	c	c	Yes	c	Yes	c	Yes	c	Yes	c
163	Settimadamangala	621898	c	c	Yes	c	b	Yes	Yes	c	Yes	c
164	Pindipapanahalli	621899	c	c	a	c	b	c	a	c	Yes	c
165	Haleri	621900	c	c	Yes	c	Yes	Yes	Yes	Yes	Yes	c
166	Matnahalli	621901	c	c	Yes	c	Yes	Yes	Yes	Yes	Yes	c
167	Somambudi Agrahara	621902	c	c	Yes	c	Yes	Yes	Yes	Yes	Yes	c
168	Ankathatti	621903	c	c	Yes	c	b	Yes	a	c	a	c

Village Directory
Land use(as in 2009)

Location CodeNo:-581

Village connected to highways,village roads, banks & credit societies (If amenities available code -Yes is given, If not available within the village , the distance range code viz; a for < 5 Kms, b for 5-10 Kms and c for 10+ kms of nearest place where facility is available is given).

Availability of miscellaneous facilities (If amenities available code -Yes is given, If not available within the village , the distance range code viz; a for < 5 Kms, b for 5-10 Kms and c for 10+ kms of nearest place where facility is available is given).

Connected to national highway(NH)	Connected to state highway(SH)	Connected to major district road (MDR)	Connected to others district road	Pucca roads	Kutchcha roads	Water bounded macadam(WBM) roads	Navigable waterway (river/canal)(NW)	Footpaths (FP)	Commercial & Co-operative Banks	ATM	Agricultural Credit Societies	Self-Help Group (SHG)	Public distribution system (PDS) shop	Mandis / Regular market	Weekly Haat	Location code no.
68	69	70	71	72	73	74	75	76	77	78	79	80	81	82	83	3
b	c	c	Yes	Yes	Yes	Yes	c	Yes	a	c	c	Yes	a	c	a	621883
Un-inhabited																
c	c	c	Yes	Yes	Yes	Yes	c	Yes	a	c	c	Yes	a	c	a	621885
Un-inhabited																
c	c	c	c	Yes	Yes	b	c	Yes	b	c	b	a	a	c	a	621887
b	c	c	Yes	Yes	Yes	Yes	c	Yes	a	c	b	Yes	a	c	b	621888
c	Yes	c	Yes	Yes	Yes	Yes	c	Yes	a	c	c	Yes	a	b	b	621889
c	Yes	b	b	Yes	Yes	Yes	c	Yes	b	b	b	Yes	a	b	b	621890
b	Yes	Yes	Yes	Yes	Yes	Yes	c	Yes	a	b	b	Yes	a	b	a	621891
Un-inhabited																
c	c	c	c	Yes	Yes	Yes	c	Yes	b	c	b	Yes	Yes	c	Yes	621893
c	Yes	c	c	Yes	Yes	Yes	c	Yes	c	c	c	Yes	a	c	a	621894
c	Yes	c	c	Yes	Yes	Yes	c	Yes	b	c	c	Yes	a	c	a	621895
c	Yes	Yes	c	Yes	Yes	b	c	Yes	c	c	b	Yes	Yes	c	a	621896
c	Yes	c	c	Yes	Yes	a	c	Yes	b	c	b	Yes	Yes	c	a	621897
c	Yes	c	Yes	Yes	Yes	Yes	c	Yes	b	c	b	Yes	a	c	b	621898
c	c	c	c	Yes	Yes	Yes	c	Yes	c	c	b	a	a	c	a	621899
c	Yes	c	c	Yes	Yes	Yes	c	Yes	a	c	b	Yes	a	b	b	621900
c	c	c	c	Yes	Yes	Yes	c	Yes	b	c	b	Yes	a	b	b	621901
c	c	c	Yes	Yes	Yes	Yes	c	Yes	b	c	b	Yes	a	b	a	621902
c	c	Yes	Yes	Yes	Yes	Yes	c	Yes	a	c	b	Yes	b	c	a	621903

Location Code: 0159

Availability of miscellaneous facilities (If amenities available code -Yes is given, If not available within the village , the distance range code viz; a for < 5 Kms, b for 5-10 Kms and c for 10+ kms of nearest place where facility is available is given).

Sl. No	Name of the village	Location code no.	Agricultural marketing society	Integrated Child Development Scheme (Nutritional Centres)	Anganwadi Centre (Nutritional Centres)	Others (Nutritional Centres)	ASHA (Accredited Social Health Activist)	Community centre with/without TV	Sports Field,	Sports Club / Recreation Centre	Cinema / Video Hall	Public Library	Public Reading Room	Newspaper Supply	Assembly Polling station	Birth & Death Registration Office
1	2	3	84	85	86	87	88	89	90	91	92	93	94	95	96	97
Name of CD Block: Kolar																
148	Thirumalakoppa	621883	c	Yes	Yes	b	a	a	a	c	c	a	a	Yes	Yes	Yes
149	Kodihalli	621884					Un-inhabited									
150	Chinnapura	621885	c	a	a	c	a	a	b	c	c	a	a	Yes	a	Yes
151	Devanapura	621886					Un-inhabited									
152	Sambapura	621887	c	a	a	c	a	b	b	c	c	a	a	a	a	Yes
153	Dandiganahalli	621888	c	b	b	c	a	a	b	c	c	a	a	Yes	a	Yes
154	Parswaganahalli	621889	c	Yes	Yes	b	a	a	b	c	c	a	a	Yes	Yes	Yes
155	Swamigala Gollahalli	621890	b	a	a	b	a	b	b	b	b	b	b	a	a	Yes
156	Vadagere	621891	b	Yes	Yes	b	a	a	b	b	b	b	b	Yes	Yes	Yes
157	Ramapura	621892					Un-inhabited									
158	Madanahalli	621893	c	Yes	Yes	a	Yes	Yes	b	c	a	Yes	Yes	Yes	Yes	Yes
159	Settivarahalli	621894	c	a	a	a	a	a	b	c	a	a	a	Yes	a	Yes
160	Balagere	621895	c	Yes	Yes	Yes	a	a	a	b	Yes	Yes	Yes	Yes	Yes	Yes
161	Mullahalli	621896	c	Yes	Yes	a	Yes	Yes	Yes	c	a	a	a	Yes	Yes	Yes
162	Velagalaburre	621897	c	Yes	Yes	a	Yes	Yes	a	c	b	a	a	Yes	Yes	Yes
163	Settimadamangala	621898	c	Yes	Yes	b	a	Yes	a	c	b	b	b	Yes	Yes	Yes
164	Pindipapanahalli	621899	c	b	b	a	a	a	b	c	b	b	b	a	a	Yes
165	Haleri	621900	c	Yes	Yes	Yes	a	a	b	b	b	a	a	Yes	Yes	Yes
166	Matnahalli	621901	c	Yes	Yes	a	Yes	Yes	b	c	c	b	b	Yes	Yes	Yes
167	Somambudi Aghara	621902	c	Yes	Yes	a	Yes	Yes	b	b	b	b	b	Yes	Yes	Yes
168	Ankathatti	621903	c	Yes	Yes	Yes	a	Yes	b	c	c	b	b	Yes	Yes	Yes

Availability of electricity (Yes/No)				Land Use									
				Nearest Town	Area under different types of land use (in hectares rounded up to one decimal place)								
Power Supply for Domestic Use (ED)	Power Supply for Agricultural Use (EAG)	Power Supply for Commercial Use (EC)	Power Supply for All Uses (EA)	Name	Distance range code i.e. a for < 5 Kms, b for 5-10 Kms and c for 10+ kms .	Forests	Area under Non-agricultural Uses	Barren and Un-cultivable land	Permanent Pastures and Other Grazing Lands	Land Under Miscellaneous Tree Crops etc.	Culturable Waste Land	Location code no.	
98	99	100	101	102	103	104	105	106	107	108	109	3	
Location Code:0159													
No	No	No	Yes	Kolar	c	49.4	4.1	9.2	0.2	67.2	0	621883	
				Un-inhabited		0	0	0	0	0	0	621884	
No	No	No	Yes	Kolar	c	5.4	40.9	0.6	11.9	0	0	621885	
				Un-inhabited		0	0	0	0	0	0	621886	
No	No	No	Yes	Kolar	c	0	1.3	0	0	23.4	5.6	621887	
No	No	No	Yes	Kolar	c	0	6.5	1.2	0	54.3	0	621888	
No	No	No	Yes	Kolar	c	0	9.7	1.6	0	47.9	0	621889	
No	No	No	Yes	Kolar	b	0	2	0	0	44.9	0	621890	
No	No	No	Yes	Kolar	b	0	14.2	1.2	0	49.4	0	621891	
				Un-inhabited		0	0	0	0	0	0	621892	
No	No	No	Yes	Kolar	c	0	141.2	0	4.1	0	1.6	621893	
No	No	No	Yes	Kolar	c	0	7.4	0	2.5	0	0	621894	
No	No	No	Yes	Kolar	c	0	44.1	0	6.2	2.1	4.1	621895	
No	No	No	Yes	Kolar	c	0	42.1	0	1.2	56.3	0	621896	
No	No	No	Yes	Kolar	c	0	2.6	0	23	7.1	0	621897	
No	No	No	Yes	Kolar	c	0	277.4	0	8.1	8.1	10.2	621898	
No	No	No	Yes	Kolar	c	0	25.6	0	19.1	0	0.5	621899	
No	No	No	Yes	Kolar	c	0	0.5	0	0	21	0	621900	
No	No	No	Yes	Kolar	c	0	29.1	0	64.2	20.6	0	621901	
No	No	No	Yes	Kolar	c	0	23.5	0	15.7	46.5	0	621902	
No	No	No	Yes	Kolar	c	0	19.5	1.6	0.8	56.2	0	621903	

Sl. No	Name of the village	Location code no.	Land Use					Area irrigated by source (in hectare).				
			Area under different types of land use (in hectares rounded up to one decimal place)									
			Fallow lands other than current fallows	Current Fallows	Net Area Sown	Total Irrigated Land Area	Total Un-irrigated Land Area	Canals (C)	Wells/Tube-wells(W/TW)	Tanks/Lakes(T/L)	Water Falls(WF)	Others(O)
1	2	3	110	111	112	113	114	115	116	117	118	119
Name of CD Block: Kolar												
148	Thirumalakoppa	621883	0	13.7	204.9	156.5	48.4	0	15.6	0	0	140.8
149	Kodihalli	621884	0	0	0	0	0	0	0	0	0	0
150	Chinnapura	621885	0	12.5	94	13	81	0	13	0	0	0
151	Devanapura	621886	0	0	0	0	0	0	0	0	0	0
152	Sambapura	621887	0	4.9	109.4	68.5	40.8	0	8	0	0	60.6
153	Dandiganahalli	621888	0	0	117.4	64.8	52.6	0	8.1	4	0	52.6
154	Parswaganahalli	621889	0	0	192.6	122.2	70.4	0	16.2	4	0	102
155	Swamigala Gollahalli	621890	0	0	187	110.9	76.1	0	16.2	0	0	94.7
156	Vadagere	621891	0	0	173.2	113.3	59.9	0	16.2	0	0.8	96.3
157	Ramapura	621892	0	0	0	0	0	0	0	0	0	0
158	Madanahalli	621893	1.2	1.4	468.6	278.3	190.3	0	28.2	0	0	250.1
159	Settivarahalli	621894	5.6	7.4	43.1	35.8	7.3	0	10.1	0	0	25.7
160	Balagere	621895	5.3	4.1	201.4	29.7	171.8	0	28	1.7	0	0
161	Mullahalli	621896	0	2.6	150.1	107.6	42.6	0	6.5	0	0	101.1
162	Velagalaburre	621897	0	183.3	292.4	227	65.4	0	0	21.3	0	205.7
163	Settimadamangala	621898	10.2	8.8	216.4	70.7	145.6	0	0	70.7	0	0
164	Pindipapanahalli	621899	0.2	0.8	42.9	38	4.9	0	2	0	0	36
165	Haleri	621900	11.3	19.4	385.4	198.7	186.7	0	21.4	0	0	177.3
166	Matnahalli	621901	7.7	14.6	200.7	153.4	47.4	0	17	0	0	136.4
167	Somambudi Agrahara	621902	0	0	121.8	92.7	29.1	0	8.9	0	0	83.8
168	Ankathatti	621903	0	0	174.6	125.2	49.5	0	22.9	0	0	102.2

Name of three most important commodities manufactured

First	Second	Third	Name of the village	Location code no.
120	121	122	2	3
Location Code: 0159				
-	-	-	Thirumalakoppa	621883
-	Un-inhabited	-	Kodihalli	621884
-	-	-	Chinnapura	621885
-	Un-inhabited	-	Devanapura	621886
-	-	-	Sambapura	621887
-	-	-	Dandiganahalli	621888
-	-	-	Parswaganahalli	621889
-	-	-	Swamigala Gollahalli	621890
Silk	-	-	Vadagere	621891
-	Un-inhabited	-	Ramapura	621892
-	-	-	Madanahalli	621893
-	-	-	Settivarahalli	621894
-	-	-	Balagere	621895
-	-	-	Mullahalli	621896
-	-	-	Velagalaburre	621897
-	-	-	Settimadamangala	621898
-	-	-	Pindipapanahalli	621899
-	-	-	Haleri	621900
-	-	-	Matnahalli	621901
-	-	-	Somambudi Agrahara	621902
-	-	-	Ankathatti	621903

Sl. No	Name of the village	Location code no.	Total area of the village (in hectares rounded up to one decimal place)	Total population (2011 census)	Number of households (2011 census)	Number of educational amenities available. (If not available within the village , the distance range code viz; a for < 5 Kms, b for 5-10 Kms and c for 10+ kms of nearest place where facility is available is given).								
						Pre-Primary school (PP)	Primary school (P)	Middle school (M)	Secondary School (S)	Senior Secondary school (SS)	Degree college of arts science & commerce (ASC)	Engineering college(EC)	Medical college (MC)	Management institute (MI)
1	2	3	4	5	6	7	8	9	10	11	12	13	14	15
Name of CD Block: Kolar														
169	Channapura	621904	80.3	40	8	a	a	a	a	c	c	c	c	c
170	Chitnahalli	621905	548.1	1305	304	b	1	a	a	c	c	b	c	c
171	Thotli	621906	363	1334	290	1	1	1	1	b	c	b	c	c
172	Urati Agrahara	621907	199.5	406	80	a	1	1	a	c	c	b	c	c
173	Kakinatha	621908	158.2	851	171	b	1	1	a	c	c	b	c	c
174	Settikunte	621909	141.7	208	39	b	4	a	b	b	c	c	c	c
175	Kembathanahalli	621910	84	231	40	1	2	a	b	b	c	b	c	c
176	Kithandur	621911	215.4	939	187	1	3	a	b	c	c	b	c	c
177	Gottihalli	621912	313.1	921	183	1	2	1	b	c	c	b	c	c
178	Thurandahalli	621913	204.9	571	118	a	1	b	b	c	c	b	c	c
179	Jannaghatta	621914	414.1	1521	313	b	1	1	a	c	c	c	c	c
180	Obenahalli	621915	149.3	57	7	a	a	a	a	a	c	c	c	c
181	Kallur	621916	169.5	707	129	a	1	1	a	b	b	c	c	b
182	Bheemapura	621917	20.4	0	0						Un-inhabited			
183	Bommasandra	621918	121.6	219	42	a	2	a	a	b	b	b	b	b
184	Gowdahalli	621919	207.2	230	47	a	1	a	a	b	b	b	b	b
185	Sugatur	621920	490.2	3421	655	1	3	4	1	b	b	b	a	b
186	Madavagurjenahalli	621921	184.8	691	139	a	1	a	a	c	c	c	c	c
187	Kolakunjanahalli	621922	124.1	398	73	a	1	a	a	c	c	b	c	c
188	Somambudi Amanikere	621923	182.5	101	22	a	b	a	a	c	c	b	c	c
189	Dinnahalli	621924	126.4	0	0						Un-inhabited			

Number of educational amenities available.
(If not available within the village , the distance range code viz; a for < 5 Kms, b for 5-10 Kms and c for 10+ kms of nearest place where facility is available is given).

Number of Medical Amenities available. (If not available within the village , the distance range code viz; a for < 5 Kms, b for 5-10 Kms and c for 10+ kms of nearest place where facility is available is given).

Polytechnic (Pt)	Vocational training school /ITI	Non-formal training centre (NFTC)	Special school for disabled (SSD)	Others (specify)	Community health centre (CHC)	Primary health centre (PHC)	Primary health sub centre (PHS)	Maternity and child welfare centre (MCW)	T.B. clinic (TBC)	Hospital-allopathic (HA)	Hospital-alternative medicine (HO)	Dispensary (D)	Veterinary hospital (VH)	Mobile health clinic(MHC)	Family welfare centre (FWC)	Location code no.
16	17	18	19	20	21	22	23	24	25	26	27	28	29	30	31	3
Location Code:0159																
c	c	c	c	c	c	c	b	c	c	c	c	c	c	c	b	621904
c	c	c	c		c	a	a	a	a	c	c	c	1	a	a	621905
c	c	c	c		b	b	1	b	b	c	c	c	a	c	1	621906
c	c	c	c		a	a	b	a	a	b	b	b	a	c	b	621907
c	c	c	c		c	b	b	b	b	c	c	c	a	c	b	621908
c	c	c	c		c	c	b	c	c	c	c	c	a	c	b	621909
c	c	c	c		c	b	b	b	b	c	c	c	b	c	b	621910
c	c	c	c		c	b	b	b	b	c	c	c	b	c	b	621911
c	c	c	c	c	c	b	b	b	b	c	c	c	a	c	b	621912
c	c	c	c		c	b	b	b	b	c	c	c	a	c	b	621913
c	c	c	c		c	a	1	a	a	c	c	c	b	c	1	621914
c	c	c	c		c	a	b	a	a	c	c	c	a	a	b	621915
b	b	b	c		b	a	a	a	a	b	b	b	b	c	a	621916
					Un-inhabited											621917
b	b	b	b		b	b	b	b	b	b	b	b	a	c	b	621918
b	b	b	b	b	b	a	a	a	a	b	b	b	b	b	a	621919
b	b	b	b		b	1	1	1	1	b	b	b	1	c	1	621920
c	c	c	c		c	a	b	a	a	c	c	c	a	c	b	621921
c	c	c	c		c	c	b	c	c	c	c	c	c	c	b	621922
c	c	c	c		c	c	b	c	c	c	c	c	b	c	b	621923
					Un-inhabited											621924

			Number of Non-Government Medical Amenities available.							Availability of drinking water - (Yes / No)			
Sl. No	Name of the village	Location code no.	Charitable non Govt. hospital/Nursing home.	Medical practitioner with MBBS Degree	Medical practitioner with other degree	Medical practitioner with no degree	Traditional practitioner and faith healer .	Medicine Shop	Others	Tap water (Treated/Untreated)	Well water (Covered / Uncovered well)	Hand Pump	Tube wells / Bore well
1	2	3	32	33	34	35	36	37	38	39	40	41	42
Name of CD Block: Kolar													
169	Channapura	621904	0	0	0	0	0	0	0	No	No	No	No
170	Chitnahalli	621905	0	0	1	0	0	1	0	Yes	Yes	Yes	No
171	Thotli	621906	0	0	1	0	0	1	0	Yes	Yes	Yes	No
172	Urati Agrahara	621907	0	0	0	0	0	0	0	Yes	No	Yes	Yes
173	Kakinatha	621908	0	0	0	0	0	0	0	Yes	No	Yes	Yes
174	Settikunte	621909	0	0	0	0	0	0	0	Yes	No	Yes	Yes
175	Kembathanahalli	621910	0	0	0	0	0	0	0	Yes	No	Yes	Yes
176	Kithandur	621911	0	0	0	0	0	0	0	Yes	No	Yes	Yes
177	Gottihalli	621912	0	0	0	0	0	0	0	Yes	No	Yes	Yes
178	Thurandahalli	621913	0	0	0	0	0	0	0	Yes	No	Yes	Yes
179	Jannaghatta	621914	0	0	0	0	0	0	0	Yes	No	Yes	Yes
180	Obenahalli	621915	0	0	0	0	0	0	0	No	No	Yes	Yes
181	Kallur	621916	0	0	0	0	0	0	0	Yes	No	No	Yes
182	Bheemapura	621917	Un-inhabited										
183	Bommasandra	621918	0	0	0	0	0	0	0	Yes	No	Yes	Yes
184	Gowdahalli	621919	0	0	0	0	0	0	0	Yes	No	Yes	Yes
185	Sugatur	621920	0	1	0	0	0	1	0	Yes	No	Yes	Yes
186	Madavagurjenahalli	621921	0	0	0	0	0	0	0	Yes	No	No	Yes
187	Kolakunjanahalli	621922	0	0	0	0	0	0	0	No	No	Yes	Yes
188	Somambudi Amanikere	621923	0	0	0	0	0	0	0	Yes	No	Yes	No
189	Dinnahalli	621924	Un-inhabited										

Village Directory
Land use(as in 2009)

Location CodeNo:-581

Availability of drinking water - (Yes / No) Availability of toilet & others (Yes / No) Communication and transport facilities (If amenities available code -Yes is given except for Village Pin Code ,If not available within the village , the distance range code viz; a for < 5 Kms, b for 5- 10 Kms and c for 10+ kms of nearest place where facility is available is given).

Spring	River / Canal	Tank / Pond / Lake	Others	Community toilet including bath.	Community toilet excluding bath.	Rural sanitary mart or sanitary hardware outlet available near the village.	Community bio- gas or recycle of waste for productive use.	Post office(PO)	Sub post office (SPO)	Post & Telegraph office (P&TO)	Village Pin Code	Telephones (Land lines)	Public call office (PCO)	Mobile phone coverage	Location code no.
43	44	45	46	47	48	49	50	51	52	53	54	55	56	57	3

Location Code: 0159

No	No	No	Yes	No	No	No	No	a	a	a	563126	a	a	a	621904
No	No	No	No	No	No	No	No	a	a	a	563126	Yes	Yes	Yes	621905
No	No	Yes	No	No	No	No	Yes	c	Yes	a	563126	Yes	Yes	Yes	621906
No	No	No	No	No	No	No	No	a	a	c	563126	Yes	Yes	a	621907
No	No	No	No	No	No	No	No	a	a	c	563126	Yes	a	Yes	621908
No	No	No	No	No	No	No	No	a	a	Yes	563126	Yes	b	Yes	621909
No	No	No	No	No	No	No	No	a	a	c	563126	Yes	Yes	a	621910
No	No	No	No	No	No	No	No	a	a	c	563126	Yes	a	a	621911
No	No	No	No	No	No	No	No	a	a	c	563126	Yes	a	Yes	621912
No	No	No	No	No	No	No	No	Yes	Yes	c	563126	Yes	a	a	621913
No	No	No	No	No	No	No	No	Yes	a	c	563126	Yes	b	Yes	621914
No	No	No	No	No	No	No	No	c	a	c	563126	b	b	a	621915
No	No	No	No	No	No	No	No	b	a	b	563126	Yes	b	a	621916
Un-inhabited															
621917															
No	No	No	No	No	No	No	No	a	a	b	563203	Yes	Yes	a	621918
No	No	Yes	No	No	No	No	No	b	a	b	563203	Yes	b	a	621919
No	No	No	No	No	No	No	No	Yes	Yes	b	563203	Yes	b	Yes	621920
No	No	No	No	No	No	No	No	a	a	c	563203	Yes	b	a	621921
No	No	No	No	No	No	No	No	c	a	a	563203	Yes	Yes	Yes	621922
No	No	No	No	No	No	No	No	c	a	a	563203	Yes	Yes	Yes	621923
Un-inhabited															
621924															

Communication and transport facilities (If amenities available code -Yes is given except for Village Pin Code ,If not available within the village , the distance range code viz; a for < 5 Kms, b for 5-10 Kms and c for 10+ kms of nearest place where facility is available is given).

Sl. No	Name of the village	Location code no.	Internet cafes/ Common service centre (CSC)	Private courier facility	Bus service (Public & Private)	Railway stations	Auto/Modified Autos	Taxis and Vans	Tractors	Cycle-pulled rickshaws(Manual & Machine driven)	Carts driven by animals	Sea /River ferry service
1	2	3	58	59	60	61	62	63	64	65	66	67
Name of CD Block: Kolar												
169	Channapura	621904	c	c	Yes	c	a	c	a	c	a	c
170	Chitnahalli	621905	c	c	Yes	c	Yes	Yes	c	Yes	Yes	c
171	Thotli	621906	c	c	Yes	c	Yes	Yes	Yes	Yes	Yes	c
172	Urati Agrahara	621907	c	c	Yes	b	b	Yes	Yes	c	Yes	c
173	Kakinatha	621908	c	c	Yes	a	Yes	c	Yes	Yes	Yes	c
174	Settikunte	621909	c	c	Yes	c	Yes	Yes	c	c	Yes	c
175	Kembathanahalli	621910	c	c	Yes	c	b	c	Yes	Yes	Yes	c
176	Kithandur	621911	c	c	Yes	a	Yes	Yes	Yes	Yes	Yes	c
177	Gottihalli	621912	c	c	Yes	a	Yes	Yes	a	c	Yes	c
178	Thurandahalli	621913	c	c	Yes	a	b	c	Yes	c	Yes	c
179	Jannaghatta	621914	c	c	Yes	Yes	b	c	c	c	b	c
180	Obenahalli	621915	c	c	b	c	b	c	c	c	b	c
181	Kallur	621916	b	b	Yes	b	b	Yes	Yes	b	Yes	c
182	Bheemapura	621917	Un-inhabited									
183	Bommasandra	621918	b	b	Yes	b	b	b	Yes	b	Yes	c
184	Gowdahalli	621919	b	b	Yes	b	b	b	Yes	b	Yes	c
185	Sugatur	621920	b	b	Yes	b	Yes	Yes	Yes	b	Yes	c
186	Madavagurjenahalli	621921	c	c	Yes	b	Yes	c	Yes	c	Yes	c
187	Kolakunjanahalli	621922	c	c	Yes	c	Yes	Yes	a	Yes	Yes	c
188	Somambudi Amanikere	621923	c	c	Yes	c	Yes	Yes	a	Yes	Yes	c
189	Dinnahalli	621924	Un-inhabited									

Village Directory
Land use(as in 2009)

Location CodeNo:-581

Village connected to highways,village roads, banks & credit societies (If amenities available code -Yes is given, If not available within the village , the distance range code viz; a for < 5 Kms, b for 5-10 Kms and c for 10+ kms of nearest place where facility is available is given).

Availability of miscellaneous facilities (If amenities available code -Yes is given, If not available within the village , the distance range code viz; a for < 5 Kms, b for 5-10 Kms and c for 10+ kms of nearest place where facility is available is given).

Connected to national highway(NH)	Connected to state highway(SH)	Connected to major district road (MDR)	Connected to others district road	Pucca roads	Kutchcha roads	Water bounded macadam(WBM) roads	Navigable waterway (river/canal)(NW)	Footpaths (FP)	Commercial & Co-operative Banks	ATM	Agricultural Credit Societies	Self-Help Group (SHG)	Public distribution system (PDS) shop	Mandis / Regular market	Weekly Haat	Location code no.
68	69	70	71	72	73	74	75	76	77	78	79	80	81	82	83	3
c	Yes	c	Yes	Yes	Yes	b	c	Yes	a	c	c	a	a	c	a	621904
c	Yes	Yes	Yes	Yes	Yes	Yes	c	Yes	a	c	b	Yes	Yes	b	b	621905
c	Yes	Yes	Yes	Yes	Yes	Yes	c	Yes	a	c	c	Yes	Yes	Yes	a	621906
c	c	c	c	Yes	Yes	b	c	Yes	a	c	c	Yes	a	b	b	621907
c	Yes	c	c	Yes	Yes	Yes	c	Yes	b	c	c	Yes	a	c	a	621908
c	c	c	c	Yes	Yes	b	c	Yes	a	c	c	Yes	a	c	a	621909
c	c	c	c	Yes	Yes	b	c	Yes	a	c	c	Yes	a	c	a	621910
c	c	c	c	Yes	Yes	b	c	Yes	b	c	c	Yes	a	c	b	621911
c	c	c	c	Yes	Yes	b	c	Yes	b	c	c	Yes	a	c	b	621912
c	Yes	c	c	Yes	Yes	b	c	Yes	b	c	c	Yes	a	c	b	621913
c	c	c	c	Yes	Yes	a	c	Yes	a	c	c	Yes	Yes	c	b	621914
c	c	c	Yes	Yes	Yes	a	c	Yes	a	c	c	a	a	c	b	621915
b	b	b	b	Yes	Yes	Yes	c	Yes	b	b	b	Yes	a	b	b	621916
Un-inhabited																621917
b	Yes	b	b	Yes	Yes	b	c	Yes	b	b	Yes	Yes	a	b	b	621918
b	Yes	b	b	Yes	Yes	b	c	Yes	a	b	b	Yes	a	b	b	621919
b	Yes	Yes	Yes	Yes	Yes	Yes	c	Yes	Yes	b	Yes	Yes	Yes	b	b	621920
c	c	c	c	Yes	Yes	b	c	Yes	a	c	c	Yes	a	c	b	621921
c	c	c	c	Yes	Yes	Yes	c	Yes	a	c	c	Yes	a	b	a	621922
c	c	Yes	c	Yes	Yes	Yes	c	Yes	b	a	c	Yes	a	b	a	621923
Un-inhabited																621924

Location Code: 0159

Availability of miscellaneous facilities (If amenities available code -Yes is given, If not available within the village , the distance range code viz; a for < 5 Kms, b for 5-10 Kms and c for 10+ kms of nearest place where facility is available is given).

Sl. No	Name of the village	Location code no.	Agricultural marketing society	Integrated Child Development Scheme (Nutritional Centres)	Anganwadi Centre (Nutritional Centres)	Others (Nutritional Centres)	ASHA (Accredited Social Health Activist)	Community centre with/without TV	Sports Field,	Sports Club / Recreation Centre	Cinema / Video Hall	Public Library	Public Reading Room	Newspaper Supply	Assembly Polling station	Birth & Death Registration Office
1	2	3	84	85	86	87	88	89	90	91	92	93	94	95	96	97
Name of CD Block: Kolar																
169	Channapura	621904	c	a	a	a	a	a	a	c	c	a	a	a	a	Yes
170	Chitnahalli	621905	c	Yes	Yes	a	Yes	Yes	a	c	c	a	a	Yes	Yes	Yes
171	Thotli	621906	c	Yes	Yes	Yes	Yes	Yes	Yes	b	b	Yes	Yes	Yes	Yes	Yes
172	Urati Agrahara	621907	c	a	a	a	a	a	a	b	b	a	a	a	a	Yes
173	Kakinatha	621908	c	Yes	Yes	Yes	a	a	a	c	c	a	a	Yes	Yes	Yes
174	Settikunte	621909	c	a	a	a	a	a	a	c	c	a	a	Yes	a	Yes
175	Kembathanahalli	621910	c	a	a	a	a	a	b	c	c	b	b	Yes	a	Yes
176	Kithandur	621911	c	Yes	Yes	a	a	Yes	b	c	c	b	b	Yes	Yes	Yes
177	Gottihalli	621912	c	Yes	Yes	b	a	a	b	c	c	b	b	Yes	Yes	Yes
178	Thurandahalli	621913	c	Yes	Yes	b	a	a	b	c	c	a	a	Yes	Yes	Yes
179	Jannaghatta	621914	c	Yes	Yes	c	Yes	Yes	b	c	c	Yes	Yes	Yes	Yes	Yes
180	Obenahalli	621915	c	a	a	c	a	a	b	c	c	a	a	a	a	Yes
181	Kallur	621916	b	Yes	Yes	b	a	b	a	b	b	b	a	Yes	Yes	Yes
182	Bheemapura	621917	Un-inhabited													
183	Bommasandra	621918	b	b	b	b	a	a	a	b	b	b	a	Yes	a	Yes
184	Gowdahalli	621919	b	a	a	b	a	a	a	b	b	a	a	Yes	a	Yes
185	Sugatur	621920	b	Yes	Yes	b	Yes	Yes	Yes	Yes	b	Yes	Yes	Yes	Yes	Yes
186	Madavagurjenahalli	621921	c	Yes	Yes	c	a	a	a	b	c	a	a	Yes	Yes	Yes
187	Kolakunjanahalli	621922	c	a	a	c	a	a	a	c	c	a	a	a	a	Yes
188	Somambudi Amanikere	621923	c	a	a	b	a	b	b	c	c	a	a	a	a	Yes
189	Dinnahalli	621924	Un-inhabited													

Availability of electricity (Yes/No)				Land Use								
				Nearest Town	Area under different types of land use (in hectares rounded up to one decimal place)							
Power Supply for Domestic Use (ED)	Power Supply for Agricultural Use (EAG)	Power Supply for Commercial Use (EC)	Power Supply for All Uses (EA)	Name	Distance range code i.e. a for < 5 Kms, b for 5-10 Kms and c for 10+ kms .	Forests	Area under Non-agricultural Uses	Barren and Un-cultivable land	Permanent Pastures and Other Grazing Lands	Land Under Miscellaneous Tree Crops etc.	Culturable Waste Land	Location code no.
98	99	100	101	102	103	104	105	106	107	108	109	3
Location Code:0159												
No	No	No	Yes	Kolar	c	0	3.2	2.6	0.6	0	0.6	621904
No	No	No	Yes	Kolar	c	0	94	0	4.9	3.6	8.2	621905
No	No	No	Yes	Kolar	c	0	50.1	0	3.3	79.6	0	621906
No	No	No	Yes	Kolar	c	0	16.4	8.2	7.4	48.2	0	621907
No	No	No	Yes	Kolar	c	0	9.8	6.6	3.3	31.6	0	621908
No	No	No	Yes	Kolar	c	0	9	5.7	3.3	48	0	621909
No	No	No	Yes	Kolar	c	0	16.2	10.1	6.1	3.2	4.6	621910
No	No	No	Yes	Kolar	c	0	29.1	22.2	8.1	5.3	12.1	621911
No	No	No	Yes	Kolar	c	0	52.6	24.3	16.2	10.1	12.2	621912
No	No	No	Yes	Kolar	c	0	40.5	37.4	20.2	3	18.7	621913
No	No	No	Yes	Kolar	c	50.5	30.4	36	26.2	20.2	0	621914
No	No	No	Yes	Kolar	c	0	25.9	12.1	8.1	5.8	12.1	621915
No	No	No	Yes	Kolar	b	0	23.8	17.3	4.8	1	14	621916
Un-inhabited						0	0	0	0	0	0	621917
No	No	No	Yes	Kolar	b	0	12.7	8.5	6.1	3.6	1.2	621918
No	No	No	Yes	Kolar	b	0	28.3	18.2	12.2	12.1	9.1	621919
No	No	No	Yes	Kolar	b	0	48.9	34.4	20.2	14.3	36.4	621920
No	No	No	Yes	Kolar	c	0	36.8	15.8	8.1	4.1	12.7	621921
No	No	No	Yes	Kolar	c	0	23	0	15	0	11	621922
No	No	No	Yes	Kolar	c	0	49	0	18.5	0	7	621923
Un-inhabited						0	0	0	0	0	0	621924

Sl. No	Name of the village	Location code no.	Land Use					Area irrigated by source (in hectare).				
			Area under different types of land use (in hectares rounded up to one decimal place)					Canals (C)	Wells/Tube-wells(W/TW)	Tanks/Lakes(T/L)	Water Falls(WF)	Others(O)
			Fallow lands other than current fallows	Current Fallows	Net Area Sown	Total Irrigated Land Area	Total Un-irrigated Land Area					
1	2	3	110	111	112	113	114	115	116	117	118	119
Name of CD Block: Kolar												
169	Channapura	621904	0.6	0.8	71.8	52.1	19.7	0	19.7	0	0	32.4
170	Chitnahalli	621905	2	1.8	433.5	252.3	181.3	0	30.5	0	0	221.8
171	Thotli	621906	0	1.2	228.8	171.5	57.3	0	24.6	0	0	147
172	Urati Agrahara	621907	0	4.9	114.4	83.9	30.5	0	3.3	0	0	80.6
173	Kakinatha	621908	0	4.9	102	69.2	32.9	0	5.2	0	0	63.9
174	Settikunte	621909	0	3.3	72.4	52.9	19.5	0	3	0	0	50
175	Kembathanahalli	621910	0	2	41.8	6.1	35.7	0	6.1	0	0	0
176	Kithandur	621911	0	16.2	122.2	20.2	102	0	20.2	0	0	0
177	Gottihalli	621912	0	20.2	177.4	32.6	144.9	0	32.4	0.2	0	0
178	Thurandahalli	621913	0	20.2	64.9	12.1	52.8	0	12.1	0	0	0
179	Jannaghatta	621914	0	0	250.9	48.6	202.4	0	0	48.6	0	0
180	Obenahalli	621915	0	20.2	65	16.2	48.8	0	16.2	0	0	0
181	Kallur	621916	0	8.1	100.5	16.2	84.3	0	16.2	0	0	0
182	Bheemapura	621917	0	0	0	0	0	0	0	0	0	0
183	Bommasandra	621918	0	16.2	73.3	9.7	63.6	0	9.7	0	0	0
184	Gowdahalli	621919	12.1	0	115.1	20.2	94.8	0	20.2	0	0	0
185	Sugatur	621920	0	72.8	263.1	52.6	210.5	0	52.6	0	0	0
186	Madavagurjenahalli	621921	0	16.2	91.1	20.2	70.9	0	20.2	0	0	0
187	Kolakunjanahalli	621922	14	44.1	17	17	0	17	0	0	0	0
188	Somambudi Amanikere	621923	18	65	25	25	0	25	0	0	0	0
189	Dinnahalli	621924	0	0	0	0	0	0	0	0	0	0

Name of three most important commodities manufactured

First	Second	Third	Name of the village	Location code no.
120	121	122	2	3
Location Code: 0159				
-	-	-	Channapura	621904
-	-	-	Chitnahalli	621905
-	-	-	Thothi	621906
Silk	-	-	Urati Agrahara	621907
Silk	-	-	Kakinatha	621908
Silk	-	-	Settikunte	621909
Silk	-	-	Kembathanahalli	621910
Silk	-	-	Kithandur	621911
Silk	-	-	Gottihalli	621912
-	-	-	Thurandahalli	621913
Silk	-	-	Jannaghatta	621914
Silk	-	-	Obenahalli	621915
Silk	-	-	Kallur	621916
	Un-inhabited		Bheemapura	621917
Silk	-	-	Bommasandra	621918
-	-	-	Gowdahalli	621919
Silk	-	-	Sugatur	621920
Silk	-	-	Madavagurjenahalli	621921
-	-	-	Kolakunjanahalli	621922
-	-	-	Somambudi Amanikere	621923
	Un-inhabited		Dinnahalli	621924

Sl. No	Name of the village	Location code no.	Total area of the village (in hectares rounded up to one decimal place)	Total population (2011 census)	Number of households (2011 census)	Number of educational amenities available. (If not available within the village , the distance range code viz; a for < 5 Kms, b for 5-10 Kms and c for 10+ kms of nearest place where facility is available is given).								
						Pre-Primary school (PP)	Primary school (P)	Middle school (M)	Secondary School (S)	Senior Secondary school (SS)	Degree college of arts science & commerce (ASC)	Engineering college(EC)	Medical college (MC)	Management institute (MI)
1	2	3	4	5	6	7	8	9	10	11	12	13	14	15
Name of CD Block: Kolar														
190	Naganala	621925	349.4	1017	203	b	1	1	a	a	c	c	c	c
191	Urigili	621926	292.9	809	169	b	1	1	a	a	c	c	a	c
192	Helavanahalli	621927	27.9	0	0						Un-inhabited			
193	Bussanahalli	621928	223.8	371	77	a	1	a	b	c	c	c	c	c
194	Talagondapurahalli	621929	91.8	560	129	2	2	a	a	c	c	c	c	c
195	Singireddihalli	621930	178.1	0	0						Un-inhabited			
196	Analakunte	621931	66.8	0	0						Un-inhabited			
197	Byappanahalli	621932	159.4	619	149	a	1	a	a	a	c	c	c	c
198	Hanumanthapura	621933	73	474	92	a	1	a	a	a	b	b	c	b
199	Uppakunte	621934	159.9	643	135	a	1	1	a	b	b	b	b	b
200	Jangamagurjenahalli	621935	324.4	551	118	a	1	1	a	b	b	b	b	b
201	Vanarasi	621936	240.1	1123	252	a	1	1	a	c	c	b	c	c
202	Muduvadi	621937	560.3	1449	317	a	2	1	1	c	c	b	c	c
203	Muduvadi Hosahalli	621938	186.8	891	175	a	1	1	a	c	c	b	c	c
204	Thotliganahalli	621939	84.3	281	62	a	1	a	a	c	c	b	c	c
205	Jannapalli	621940	171.2	556	119	a	b	a	a	c	c	b	c	c
206	Naganayakanahalli	621941	118.8	898	167	l	1	1	1	c	b	c	c	c
207	Annenahalli	621942	133.6	496	100	b	1	a	a	b	c	c	c	c
208	Jodi Holur	621943	126.7	228	42	a	1	1	a	c	c	c	a	c
209	Ghatta Halli	621944	255.4	907	226	a	2	2	a	c	c	c	a	c
210	Kondasandra	621945	240.5	430	79	a	1	1	a	b	b	b	a	c

Number of educational amenities available.
(If not available within the village , the distance range code viz; a for < 5 Kms, b for 5-10 Kms and c for 10+ kms of nearest place where facility is available is given).

Number of Medical Amenities available. (If not available within the village , the distance range code viz; a for < 5 Kms, b for 5-10 Kms and c for 10+ kms of nearest place where facility is available is given).

Polytechnic (Pt)	Vocational training school /ITI	Non-formal training centre (NFTC)	Special school for disabled (SSD)	Others (specify)	Community health centre (CHC)	Primary health centre (PHC)	Primary health sub centre (PHS)	Maternity and child welfare centre (MCW)	T.B. clinic (TBC)	Hospital-allopathic (HA)	Hospital-alternative medicine (HO)	Dispensary (D)	Veterinary hospital (VH)	Mobile health clinic(MHC)	Family welfare centre (FWC)	Location code no.
16	17	18	19	20	21	22	23	24	25	26	27	28	29	30	31	3
Location Code:0159																
c	c	c	c		c	b	b	b	b	c	c	c	1	c	b	621925
c	c	c	c		c	c	b	c	c	c	c	c	b	c	b	621926
																621927
Un-inhabited																
c	c	c	c		c	c	b	c	c	c	c	c	b	c	b	621928
c	c	c	c		c	c	b	c	c	c	c	c	b	c	b	621929
																621930
Un-inhabited																
																621931
Un-inhabited																
c	c	c	c		c	c	b	c	c	c	c	a	a	c	b	621932
b	b	b	b		a	b	b	b	b	b	b	b	a	b	b	621933
b	b	b	b		a	a	b	a	a	b	b	b	a	c	b	621934
b	b	b	b		b	a	b	a	a	b	b	b	a	c	b	621935
c	c	c	c		c	c	b	c	c	c	c	c	1	c	b	621936
c	c	c	c		c	c	1	c	c	c	c	c	1	c	1	621937
c	c	c	c		c	b	a	b	b	c	a	a	a	c	a	621938
c	c	c	c		c	a	a	a	a	c	c	c	a	c	a	621939
c	c	c	c		c	a	b	a	a	c	c	a	a	c	b	621940
b	b	b	c		b	b	a	b	b	b	c	a	a	c	a	621941
c	c	c	c		c	1	1	1	1	c	c	a	a	c	1	621942
c	c	c	c		a	a	a	a	a	c	c	c	a	c	a	621943
c	c	c	c		c	a	a	a	a	c	c	c	a	c	a	621944
b	b	b	c		a	a	a	a	a	b	c	b	b	c	a	621945

			Number of Non-Government Medical Amenities available.							Availability of drinking water - (Yes / No)			
Sl. No	Name of the village	Location code no.	Charitable non Govt. hospital/Nursing home.	Medical practitioner with MBBS Degree	Medical practitioner with other degree	Medical practitioner with no degree	Traditional practitioner and faith healer .	Medicine Shop	Others	Tap water (Treated/Untreated)	Well water (Covered / Uncovered well)	Hand Pump	Tube wells / Bore well
1	2	3	32	33	34	35	36	37	38	39	40	41	42
Name of CD Block: Kolar													
190	Naganala	621925	0	0	0	0	0	0	0	Yes	Yes	Yes	Yes
191	Urigili	621926	0	0	0	0	0	0	0	Yes	No	Yes	Yes
192	Helavanahalli	621927								Un-inhabited			
193	Bussanahalli	621928	0	0	0	0	0	0	0	Yes	Yes	Yes	Yes
194	Talagondapurahalli	621929	0	0	0	0	0	0	0	Yes	Yes	Yes	Yes
195	Singireddihalli	621930								Un-inhabited			
196	Analakunte	621931								Un-inhabited			
197	Byappanahalli	621932	0	0	0	0	0	0	0	Yes	Yes	Yes	Yes
198	Hanumanthapura	621933	0	0	0	0	0	0	0	Yes	Yes	Yes	Yes
199	Uppakunte	621934	0	0	0	0	0	0	0	Yes	No	No	Yes
200	Jangamagurjenahalli	621935	0	0	0	0	0	0	0	No	No	Yes	Yes
201	Vanarasi	621936	0	0	0	0	0	0	0	No	Yes	Yes	Yes
202	Muduvadi	621937	0	0	1	0	0	1	0	Yes	Yes	Yes	Yes
203	Muduvadi Hosahalli	621938	0	0	0	0	0	0	0	Yes	Yes	Yes	Yes
204	Thotiganahalli	621939	0	0	0	0	0	0	0	Yes	No	Yes	Yes
205	Jannapalli	621940	0	0	0	0	0	0	0	Yes	No	Yes	Yes
206	Naganayakanahalli	621941	0	0	0	0	0	0	0	Yes	No	Yes	Yes
207	Annenahalli	621942	0	0	0	0	0	0	0	Yes	No	Yes	Yes
208	Jodi Holur	621943	0	0	0	0	0	0	0	Yes	No	Yes	Yes
209	Ghatta Halli	621944	0	0	0	0	0	0	0	Yes	No	Yes	Yes
210	Kondasandra	621945	0	0	0	0	0	0	0	Yes	No	Yes	Yes

Village Directory
Land use(as in 2009)

Location CodeNo:-581

Availability of drinking water - (Yes / No) Availability of toilet & others (Yes / No) Communication and transport facilities (If amenities available code -Yes is given except for Village Pin Code ,If not available within the village , the distance range code viz; a for < 5 Kms, b for 5- 10 Kms and c for 10+ kms of nearest place where facility is available is given).

Spring	River / Canal	Tank / Pond / Lake	Others	Community toilet including bath.	Community toilet excluding bath.	Rural sanitary mart or sanitary hardware outlet available near the village.	Community bio- gas or recycle of waste for productive use.	Post office(PO)	Sub post office (SPO)	Post & Telegraph office (P&TO)	Village Pin Code	Telephones (Land lines)	Public call office (PCO)	Mobile phone coverage	Location code no.
43	44	45	46	47	48	49	50	51	52	53	54	55	56	57	3

Location Code: 0159

No	No	No	No	No	No	No	No	c	a	a	563203	Yes	Yes	Yes	621925
No	No	No	No	No	No	No	No	c	a	c	563203	Yes	Yes	Yes	621926
															Un-inhabited 621927
No	No	No	No	No	No	No	No	c	a	c	563203	Yes	Yes	Yes	621928
No	No	No	No	No	No	No	No	c	a	c	563101	Yes	Yes	Yes	621929
															Un-inhabited 621930
															Un-inhabited 621931
No	No	No	No	No	No	No	No	c	a	c	563104	Yes	Yes	Yes	621932
No	No	No	No	No	No	No	No	b	a	b	563104	Yes	Yes	Yes	621933
No	No	No	No	No	No	No	No	a	a	a	563104	Yes	b	a	621934
No	No	No	No	No	No	No	No	b	a	b	563104	Yes	b	a	621935
No	No	No	No	No	No	No	No	a	a	c	563104	Yes	Yes	Yes	621936
No	No	No	No	Yes	No	No	No	a	a	c	563104	Yes	Yes	Yes	621937
No	No	No	No	No	No	No	No	a	a	c	563104	Yes	Yes	Yes	621938
No	No	No	No	No	No	No	No	a	a	c	563126	Yes	Yes	Yes	621939
No	No	No	No	No	No	No	No	a	a	c	563126	Yes	Yes	Yes	621940
No	No	No	No	No	No	No	No	a	a	a	563126	Yes	Yes	Yes	621941
No	No	No	No	No	No	No	No	a	a	c	563126	Yes	Yes	Yes	621942
No	No	No	No	No	No	No	No	a	a	a	563126	Yes	a	Yes	621943
No	No	No	No	No	No	No	No	a	a	a	563126	Yes	Yes	Yes	621944
No	No	No	No	No	No	No	No	b	Yes	b	563126	Yes	Yes	Yes	621945

Communication and transport facilities (If amenities available code -Yes is given except for Village Pin Code ,If not available within the village , the distance range code viz; a for < 5 Kms, b for 5-10 Kms and c for 10+ kms of nearest place where facility is available is given).

Sl. No	Name of the village	Location code no.	Internet cafes/ Common service centre (CSC)	Private courier facility	Bus service (Public & Private)	Railway stations	Auto/Modified Autos	Taxis and Vans	Tractors	Cycle-pulled rickshaws(Manual & Machine driven)	Carts driven by animals	Sea /River ferry service
1	2	3	58	59	60	61	62	63	64	65	66	67
Name of CD Block: Kolar												
190	Naganala	621925	c	c	Yes	c	Yes	Yes	Yes	Yes	Yes	c
191	Urigili	621926	c	c	Yes	c	Yes	Yes	Yes	Yes	Yes	c
192	Helavanahalli	621927					Un-inhabited					
193	Bussanahalli	621928	c	c	Yes	c	Yes	Yes	Yes	Yes	Yes	c
194	Talagondapurahalli	621929	c	c	Yes	c	Yes	Yes	Yes	Yes	Yes	c
195	Singireddihalli	621930					Un-inhabited					
196	Analakunte	621931					Un-inhabited					
197	Byappanahalli	621932	c	c	Yes	c	Yes	Yes	Yes	Yes	Yes	c
198	Hanumanthapura	621933	b	b	Yes	b	b	Yes	Yes	Yes	Yes	c
199	Uppakunte	621934	b	b	Yes	b	b	Yes	Yes	b	Yes	c
200	Jangamagurjenahalli	621935	b	b	Yes	b	b	Yes	Yes	b	Yes	c
201	Vanarasi	621936	c	c	Yes	c	b	Yes	Yes	Yes	Yes	c
202	Muduvadi	621937	c	c	Yes	c	b	Yes	Yes	Yes	Yes	c
203	Muduvadi Hosahalli	621938	c	c	Yes	c	Yes	c	Yes	Yes	Yes	c
204	Thotiganahalli	621939	c	c	Yes	c	Yes	c	Yes	c	Yes	c
205	Jannapalli	621940	c	c	Yes	c	b	c	Yes	Yes	Yes	c
206	Naganayakanahalli	621941	b	b	Yes	c	Yes	b	Yes	Yes	Yes	c
207	Annenahalli	621942	c	c	Yes	c	Yes	c	Yes	Yes	Yes	c
208	Jodi Holur	621943	c	c	Yes	c	b	c	Yes	Yes	Yes	c
209	Ghatta Halli	621944	c	c	Yes	c	Yes	Yes	Yes	Yes	Yes	c
210	Kondasandra	621945	b	b	Yes	a	Yes	Yes	Yes	Yes	Yes	c

Village Directory
Land use(as in 2009)

Location CodeNo:-581

Village connected to highways,village roads, banks & credit societies (If amenities available code -Yes is given, If not available within the village , the distance range code viz; a for < 5 Kms, b for 5-10 Kms and c for 10+ kms of nearest place where facility is available is given).

Availability of miscellaneous facilities (If amenities available code -Yes is given, If not available within the village , the distance range code viz; a for < 5 Kms, b for 5-10 Kms and c for 10+ kms of nearest place where facility is available is given).

Connected to national highway(NH)	Connected to state highway(SH)	Connected to major district road (MDR)	Connected to others district road	Pucca roads	Kutchcha roads	Water bounded macadam(WBM) roads	Navigable waterway (river/canal)(NW)	Footpaths (FP)	Commercial & Co-operative Banks	ATM	Agricultural Credit Societies	Self-Help Group (SHG)	Public distribution system (PDS) shop	Mandis / Regular market	Weekly Haat	Location code no.
68	69	70	71	72	73	74	75	76	77	78	79	80	81	82	83	3
c	c	Yes	Yes	Yes	Yes	Yes	c	Yes	b	c	a	Yes	a	b	a	621925
c	c	c	c	Yes	Yes	Yes	c	Yes	b	c	c	Yes	a	b	b	621926
Un-inhabited																621927
c	c	c	c	b	Yes	Yes	c	Yes	a	c	c	Yes	a	b	a	621928
c	Yes	Yes	Yes	Yes	Yes	Yes	c	Yes	b	c	c	Yes	a	b	b	621929
Un-inhabited																621930
Un-inhabited																621931
c	c	c	c	Yes	Yes	Yes	c	Yes	a	c	c	Yes	a	a	b	621932
b	Yes	b	b	Yes	Yes	Yes	c	Yes	a	b	b	Yes	a	a	b	621933
b	Yes	b	b	Yes	Yes	b	c	Yes	a	b	b	Yes	a	b	b	621934
b	Yes	Yes	Yes	Yes	Yes	b	c	Yes	a	b	b	Yes	a	b	b	621935
c	Yes	Yes	Yes	Yes	Yes	Yes	c	Yes	a	c	c	Yes	Yes	c	a	621936
c	Yes	Yes	Yes	Yes	Yes	Yes	c	Yes	a	c	c	Yes	Yes	c	a	621937
c	Yes	c	c	Yes	Yes	Yes	c	Yes	b	c	c	Yes	a	a	b	621938
c	c	c	c	Yes	Yes	Yes	c	Yes	c	c	c	Yes	a	a	a	621939
c	c	c	c	Yes	Yes	Yes	c	Yes	c	c	c	Yes	a	c	b	621940
c	b	b	b	Yes	Yes	Yes	c	Yes	a	b	b	Yes	a	b	b	621941
c	c	c	c	Yes	Yes	Yes	c	Yes	c	c	c	Yes	b	b	a	621942
c	c	c	Yes	Yes	Yes	Yes	c	Yes	c	c	c	Yes	a	b	b	621943
c	c	c	c	Yes	Yes	Yes	c	Yes	c	c	c	Yes	a	b	b	621944
c	b	b	b	Yes	Yes	Yes	c	Yes	b	b	b	Yes	a	b	b	621945

Location Code: 0159

Availability of miscellaneous facilities (If amenities available code -Yes is given, If not available within the village , the distance range code viz; a for < 5 Kms, b for 5-10 Kms and c for 10+ kms of nearest place where facility is available is given).

Sl. No	Name of the village	Location code no.	Agricultural marketing society	Integrated Child Development Scheme (Nutritional Centres)	Anganwadi Centre (Nutritional Centres)	Others (Nutritional Centres)	ASHA (Accredited Social Health Activist)	Community centre with/without TV	Sports Field,	Sports Club / Recreation Centre	Cinema / Video Hall	Public Library	Public Reading Room	Newspaper Supply	Assembly Polling station	Birth & Death Registration Office
1	2	3	84	85	86	87	88	89	90	91	92	93	94	95	96	97
Name of CD Block: Kolar																
190	Naganala	621925	c	Yes	Yes	c	Yes	Yes	b	c	c	b	b	Yes	Yes	Yes
191	Urigili	621926	c	Yes	Yes	c	a	a	b	b	b	Yes	Yes	Yes	Yes	Yes
192	Helavanahalli	621927					Un-inhabited									
193	Bussanahalli	621928	c	b	b	c	b	a	b	c	c	b	b	Yes	a	Yes
194	Talagondapurahalli	621929	c	Yes	Yes	c	a	b	b	b	c	c	b	Yes	Yes	Yes
195	Singireddihalli	621930					Un-inhabited									
196	Analakunte	621931					Un-inhabited									
197	Byappanahalli	621932	c	Yes	Yes	a	a	a	b	a	b	b	b	Yes	Yes	Yes
198	Hanumanthapura	621933	b	Yes	Yes	Yes	a	b	b	a	b	b	b	Yes	a	Yes
199	Uppakunte	621934	b	Yes	Yes	a	a	a	b	b	b	b	b	Yes	Yes	Yes
200	Jangamagurjenahalli	621935	b	Yes	Yes	b	a	a	a	b	b	b	b	Yes	Yes	Yes
201	Vanarasi	621936	a	Yes	Yes	a	Yes	Yes	a	b	b	b	b	Yes	Yes	Yes
202	Muduvadi	621937	b	Yes	Yes	Yes	Yes	Yes	Yes	b	b	Yes	Yes	Yes	Yes	Yes
203	Muduvadi Hosahalli	621938	a	Yes	Yes	Yes	a	Yes	a	b	c	b	b	Yes	Yes	Yes
204	Thotliganahalli	621939	b	a	a	Yes	a	a	a	b	c	b	b	Yes	a	Yes
205	Jannapalli	621940	b	Yes	Yes	a	a	a	b	b	c	b	b	Yes	Yes	Yes
206	Naganayakanahalli	621941	b	Yes	Yes	Yes	a	Yes	b	b	b	b	b	Yes	Yes	Yes
207	Annenahalli	621942	c	Yes	Yes	a	a	a	b	b	b	b	b	Yes	a	Yes
208	Jodi Holur	621943	c	a	a	a	a	a	b	c	c	b	b	Yes	a	Yes
209	Ghatta Halli	621944	c	Yes	Yes	a	b	a	b	c	c	b	b	Yes	Yes	Yes
210	Kondasandra	621945	b	b	b	b	a	a	b	c	b	b	b	Yes	a	Yes

Availability of electricity (Yes/No)				Land Use									
				Nearest Town	Area under different types of land use (in hectares rounded up to one decimal place)								
Power Supply for Domestic Use (ED)	Power Supply for Agricultural Use (EAG)	Power Supply for Commercial Use (EC)	Power Supply for All Uses (EA)	Name	Distance range code i.e. a for < 5 Kms, b for 5-10 Kms and c for 10+ kms .	Forests	Area under Non-agricultural Uses	Barren and Un-cultivable land	Permanent Pastures and Other Grazing Lands	Land Under Miscellaneous Tree Crops etc.	Culturable Waste Land	Location code no.	
98	99	100	101	102	103	104	105	106	107	108	109	3	
Location Code:0159													
No	No	No	Yes	Kolar	c	0	32.9	11.4	24.3	6.1	22.2	621925	
No	No	No	Yes	Kolar	c	89.9	0	64.9	0	0	15.9	621926	
				Un-inhabited		0	0	0	0	0	0	621927	
No	No	No	Yes	Kolar	c	0	134	0	0	26.8	8	621928	
No	No	No	Yes	Kolar	c	0	31	0	16	0	4	621929	
				Un-inhabited		0	0	0	0	0	0	621930	
				Un-inhabited		0	0	0	0	0	0	621931	
No	No	No	Yes	Kolar	c	0	68.6	0	0	44.5	0	621932	
No	No	No	Yes	Kolar	b	8	0	0	12	0	0	621933	
No	No	No	Yes	Kolar	b	0	12.1	8.2	3.3	1.7	8.9	621934	
No	No	No	Yes	Kolar	b	0	12.1	10.2	3.3	2	8.9	621935	
No	No	No	Yes	Kolar	c	0	8.4	0	0	0	0	621936	
No	No	No	Yes	Kolar	c	15.7	43.9	0	0	1.7	11.2	621937	
No	No	No	Yes	Kolar	c	0	1	0	0	55.2	0	621938	
No	No	No	Yes	Srinivaspur	c	0	25.2	0	0	0.3	5.6	621939	
No	No	No	Yes	Kolar	c	0.9	25	0	0	2.6	9.1	621940	
No	No	No	Yes	Srinivaspur	b	0	8.7	0	0.9	25.4	0	621941	
No	No	No	Yes	Srinivaspur	c	0	0.8	0	0	0	1	621942	
No	No	No	Yes	Srinivaspur	c	0	26.2	3.2	0	0	0	621943	
No	No	No	Yes	Srinivaspur	c	0	65.5	2	0	49.1	0	621944	
No	No	No	Yes	Srinivaspur	b	0	53.1	5.9	0	46.5	0	621945	

Sl. No	Name of the village	Location code no.	Land Use					Area irrigated by source (in hectare).					
			Area under different types of land use (in hectares rounded up to one decimal place)					Canals (C)	Wells/Tube-wells(W/TW)	Tanks/Lakes(T/L)	Water Falls(WF)	Others(O)	
			Fallow lands other than current fallows	Current Fallows	Net Area Sown	Total Irrigated Land Area	Total Un-irrigated Land Area						
1	2	3	110	111	112	113	114	115	116	117	118	119	
Name of CD Block: Kolar													
190	Naganala	621925	16.2	12.1	224.2	16.2	208	0	16.2	0	0	0	
191	Urigili	621926	32.4	89	0.8	0	0.8	0	0	0	0	0	
192	Helavanahalli	621927	0	0	0	0	0	0	0	0	0	0	
193	Bussanahalli	621928	9	0	46	8	38	0	8	0	0	0	
194	Talagondapurahalli	621929	8	21.8	11	11	0	0	11	0	0	0	
195	Singireddihalli	621930	0	0	0	0	0	0	0	0	0	0	
196	Analakunte	621931	0	0	0	0	0	0	0	0	0	0	
197	Byappanahalli	621932	6.5	4.9	34.9	9.3	25.6	0	9.3	0	0	0	
198	Hanumanthapura	621933	27	6	20	10	10	0	10	0	0	0	
199	Uppakunte	621934	0	8.2	117.4	14.2	103.2	0	14.2	0	0	0	
200	Jangamagurjenahalli	621935	0	18.2	269.6	14.2	255.4	0	14.2	0	0	0	
201	Vanarasi	621936	0	0	231.7	25	206.7	0	25	0	0	0	
202	Muduvadi	621937	0	25	462.8	226.6	236.2	0	0	0	0	226.6	
203	Muduvadi Hosahalli	621938	5.3	4.9	120.3	75.7	44.6	0	0	0	0	75.7	
204	Thotliganahalli	621939	0	8.1	45.1	16.2	28.9	0	16.2	0	0	0	
205	Jannapalli	621940	3.6	10.1	119.8	40.7	79.2	0	40.7	0	0	0	
206	Naganayakanahalli	621941	0	3.3	80.5	63.4	17.2	0	15.2	0	0	48.2	
207	Annenahalli	621942	0	0	131.8	99	32.7	0	11.8	33	0	54.2	
208	Jodi Holur	621943	0	0	97.3	20.2	77.1	0	20.2	0	0	0	
209	Ghatta Halli	621944	0	0	138.8	116.3	22.4	0	13.1	0	0	103.2	
210	Kondasandra	621945	0	0	135	107.3	27.6	0	10.2	0	0	97.1	

Name of three most important commodities manufactured

First	Second	Third	Name of the village	Location code no.
120	121	122	2	3
Location Code: 0159				
-	-	-	Naganala	621925
-	-	-	Urigili	621926
	Un-inhabited		Helavanahalli	621927
-	-	-	Bussanahalli	621928
Bricks	-	-	Talagondapurahalli	621929
	Un-inhabited		Singireddihalli	621930
	Un-inhabited		Analakunte	621931
-	-	-	Byappanahalli	621932
-	-	-	Hanumanthapura	621933
Silk	-	-	Uppakunte	621934
Silk	-	-	Jangamagurjenahalli	621935
-	-	-	Vanarasi	621936
-	-	-	Muduvadi	621937
-	-	-	Muduvadi Hosahalli	621938
-	-	-	Thotliganahalli	621939
-	-	-	Jannapalli	621940
-	-	-	Naganayakanahalli	621941
-	-	-	Annenahalli	621942
-	-	-	Jodi Holur	621943
-	-	-	Ghatta Halli	621944
-	-	-	Kondasandra	621945

Sl. No	Name of the village	Location code no.	Total area of the village (in hectares rounded up to one decimal place)	Total population (2011 census)	Number of households (2011 census)	Number of educational amenities available. (If not available within the village , the distance range code viz; a for < 5 Kms, b for 5-10 Kms and c for 10+ kms of nearest place where facility is available is given).								
						Pre-Primary school (PP)	Primary school (P)	Middle school (M)	Secondary School (S)	Senior Secondary school (SS)	Degree college of arts science & commerce (ASC)	Engineering college(EC)	Medical college (MC)	Management institute (MI)
1	2	3	4	5	6	7	8	9	10	11	12	13	14	15
Name of CD Block: Kolar														
211	Havalegowdana Hosur	621946	170.4	758	164	a	2	1	a	b	b	c	a	c
212	Dadiredihalli	621947	203.5	372	63	b	1	a	c	c	c	c	a	c
213	Jaderi	621948	421.5	704	154	a	1	1	a	c	c	c	c	c
214	Marenahalli	621949	123.2	461	97	a	2	a	a	c	c	c	c	c
215	Holur	621950	1237.4	2706	633	1	3	3	1	c	c	c	c	c
216	Chikka Kurubarahalli	621951	101.5	162	41	a	1	a	a	c	c	c	a	c
217	Somasandra	621952	314	331	67	a	1	a	a	c	c	c	c	c
218	Dodda Kurubarahalli	621953	96.9	264	59	1	1	a	a	c	c	c	c	c
219	Kondenahalli	621954	160.9	608	137	b	1	a	a	c	c	c	c	c
220	Nukkanahalli	621955	216	814	155	1	1	1	a	b	b	b	a	b
221	Mallasandra	621956	171.5	461	90	1	2	a	a	c	c	a	c	c
222	Arinaganahalli	621957	186.8	607	100	1	1	1	a	a	b	b	c	b
223	Jayasandra	621958	72	0	0						Un-inhabited			
224	Bellambari	621959	206.9	657	157	2	1	1	a	b	c	c	a	c
225	Somasastri Hosur	621960	64.8	0	0						Un-inhabited			
226	Gangatta	621961	59.6	404	77	2	2	b	c	c	c	c	a	c
227	Aralimaradahosahalli	621962	119.8	327	66	1	1	a	c	c	c	c	c	c
228	Itharasanahalli	621963	246.4	892	189	1	1	1	c	c	c	c	c	c
229	Bennangur	621964	483.8	909	165	1	1	1	c	c	c	c	c	c
230	Kammasandra	621965	415.9	674	138	b	1	1	b	b	c	c	c	c
231	Nayakarahalli	621966	611.7	1195	249	b	2	2	1	c	c	b	c	c

Number of educational amenities available.
(If not available within the village , the distance range code viz; a for < 5 Kms, b for 5-10 Kms and c for 10+ kms of nearest place where facility is available is given).

Number of Medical Amenities available. (If not available within the village , the distance range code viz; a for < 5 Kms, b for 5-10 Kms and c for 10+ kms of nearest place where facility is available is given).

Polytechnic (Pt)	Vocational training school /ITI	Non-formal training centre (NFTC)	Special school for disabled (SSD)	Others (specify)	Community health centre (CHC)	Primary health centre (PHC)	Primary health sub centre (PHS)	Maternity and child welfare centre (MCW)	T.B. clinic (TBC)	Hospital-allopathic (HA)	Hospital-alternative medicine (HO)	Dispensary (D)	Veterinary hospital (VH)	Mobile health clinic(MHC)	Family welfare centre (FWC)	Location code no.
16	17	18	19	20	21	22	23	24	25	26	27	28	29	30	31	3
Location Code:0159																
b	b	b	c		b	b	a	b	b	b	c	b	b	c	a	621946
c	c	c	c		c	b	b	b	b	c	c	c	c	c	b	621947
c	c	c	c		a	a	l	a	a	c	c	c	b	c	l	621948
c	c	c	c		c	a	b	a	a	c	c	a	a	c	b	621949
c	c	c	c	c	c	l	l	l	l	b	b	b	l	c	l	621950
c	c	c	c		c	a	b	a	a	c	c	c	c	c	b	621951
c	c	c	c		c	a	b	a	a	c	c	a	a	c	b	621952
c	c	c	c	c	c	b	b	b	b	c	b	b	b	c	b	621953
c	c	c	c		c	b	a	b	b	c	a	b	b	c	a	621954
b	b	b	b		b	b	b	b	b	b	b	b	b	b	b	621955
c	c	c	c		c	c	b	c	c	c	c	a	c	c	b	621956
b	b	b	b		b	b	b	b	b	b	b	b	b	b	b	621957
															Un-inhabited	621958
c	c	c	b		b	b	b	b	b	b	b	b	b	b	b	621959
															Un-inhabited	621960
c	c	c	c		c	c	a	c	c	c	c	c	c	c	a	621961
c	c	c	c	c	b	b	b	b	b	c	c	c	b	c	b	621962
c	c	c	c		c	b	l	b	b	c	c	c	c	c	l	621963
c	c	c	c	c	c	c	a	c	c	c	c	c	a	b	a	621964
c	c	c	c		b	b	b	b	b	c	c	b	b	c	b	621965
c	c	c	c		c	a	a	a	a	c	c	c	c	c	a	621966

			Number of Non-Government Medical Amenities available.							Availability of drinking water - (Yes / No)			
Sl. No	Name of the village	Location code no.	Charitable non Govt. hospital/Nursing home.	Medical practitioner with MBBS Degree	Medical practitioner with other degree	Medical practitioner with no degree	Traditional practitioner and faith healer .	Medicine Shop	Others	Tap water (Treated/Untreated)	Well water (Covered / Uncovered well)	Hand Pump	Tube wells / Bore well
1	2	3	32	33	34	35	36	37	38	39	40	41	42
Name of CD Block: Kolar													
211	Havalegowdana Hosur	621946	0	0	0	0	0	0	0	Yes	No	Yes	Yes
212	Dadireddihalli	621947	0	0	0	0	0	0	0	No	No	Yes	Yes
213	Jaderi	621948	0	0	0	0	0	0	0	Yes	Yes	Yes	Yes
214	Marenahalli	621949	0	0	0	0	0	0	0	Yes	No	Yes	Yes
215	Holur	621950	0	0	1	0	0	1	0	Yes	Yes	Yes	Yes
216	Chikka Kurubarahalli	621951	0	0	0	0	0	0	0	Yes	No	Yes	Yes
217	Somasandra	621952	0	0	0	0	0	0	0	Yes	No	Yes	Yes
218	Dodda Kurubarahalli	621953	0	0	0	0	0	0	0	Yes	Yes	Yes	Yes
219	Kondenahalli	621954	0	0	0	0	0	0	0	Yes	No	No	Yes
220	Nukkanahalli	621955	0	0	0	0	0	0	0	Yes	Yes	Yes	Yes
221	Mallasandra	621956	0	0	0	0	0	0	0	No	Yes	Yes	Yes
222	Arinaganahalli	621957	0	0	0	0	0	0	0	Yes	Yes	Yes	Yes
223	Jayasandra	621958	Un-inhabited										
224	Bellambari	621959	0	0	0	0	0	0	0	Yes	Yes	Yes	Yes
225	Somasastri Hosur	621960	Un-inhabited										
226	Gangatta	621961	0	0	0	0	0	0	0	Yes	Yes	Yes	Yes
227	Aralimaradahosahalli	621962	0	0	0	0	0	0	0	Yes	Yes	Yes	Yes
228	Itharasanahalli	621963	0	1	0	0	0	0	0	Yes	Yes	Yes	Yes
229	Bennangur	621964	0	0	0	0	0	0	0	Yes	Yes	Yes	Yes
230	Kammasandra	621965	0	0	0	0	0	0	0	Yes	No	Yes	Yes
231	Nayakarahalli	621966	0	0	1	0	0	0	0	Yes	No	Yes	Yes

Village Directory
Land use(as in 2009)

Location CodeNo:-581

Availability of drinking water - (Yes / No) Availability of toilet & others (Yes / No) Communication and transport facilities (If amenities available code -Yes is given except for Village Pin Code ,If not available within the village , the distance range code viz; a for < 5 Kms, b for 5-10 Kms and c for 10+ kms of nearest place where facility is available is given).

Spring	River / Canal	Tank / Pond / Lake	Others	Community toilet including bath.	Community toilet excluding bath.	Rural sanitary mart or sanitary hardware outlet available near the village.	Community bio- gas or recycle of waste for productive use.	Post office(PO)	Sub post office (SPO)	Post & Telegraph office (P&TO)	Village Pin Code	Telephones (Land lines)	Public call office (PCO)	Mobile phone coverage	Location code no.
43	44	45	46	47	48	49	50	51	52	53	54	55	56	57	3

Location Code: 0159

No	No	No	No	No	No	No	No	b	a	b	563126	Yes	Yes	Yes	621946
No	No	No	No	No	No	No	No	b	b	b	563126	Yes	Yes	a	621947
No	No	No	No	No	No	No	No	a	a	a	563126	Yes	Yes	Yes	621948
No	No	No	No	No	No	No	No	a	a	c	563126	Yes	Yes	Yes	621949
No	No	No	No	No	No	No	No	a	Yes	Yes	563126	Yes	Yes	Yes	621950
No	No	No	No	No	No	No	No	a	a	c	563126	Yes	Yes	Yes	621951
No	No	No	No	No	No	No	No	a	a	c	563126	Yes	Yes	Yes	621952
No	No	No	No	No	No	No	No	b	a	b	563126	Yes	b	Yes	621953
No	No	No	No	No	No	No	No	a	a	c	563126	Yes	Yes	Yes	621954
No	No	No	No	No	No	No	No	Yes	a	b	563101	Yes	Yes	a	621955
No	No	No	No	No	No	No	No	a	a	c	563130	Yes	Yes	Yes	621956
No	No	No	No	No	No	No	No	b	a	b	563130	Yes	Yes	Yes	621957
Un-inhabited															621958
No	No	No	No	No	Yes	Yes	No	Yes	a	Yes	563130	Yes	Yes	a	621959
Un-inhabited															621960
No	No	No	No	No	Yes	Yes	No	c	a	c	563130	Yes	Yes	a	621961
No	No	No	No	No	No	No	No	a	a	a	563130	a	a	Yes	621962
Yes	No	No	No	No	No	No	No	b	a	c	563130	Yes	Yes	Yes	621963
No	No	No	No	No	No	No	No	b	a	b	563130	Yes	b	Yes	621964
No	No	No	No	No	No	No	No	b	b	c	563130	Yes	Yes	Yes	621965
No	No	No	No	No	No	No	No	c	Yes	c	563126	Yes	Yes	Yes	621966

Communication and transport facilities (If amenities available code -Yes is given except for Village Pin Code ,If not available within the village , the distance range code viz; a for < 5 Kms, b for 5-10 Kms and c for 10+ kms of nearest place where facility is available is given).

Sl. No	Name of the village	Location code no.	Internet cafes/ Common service centre (CSC)	Private courier facility	Bus service (Public & Private)	Railway stations	Auto/Modified Autos	Taxis and Vans	Tractors	Cycle-pulled rickshaws(Manual & Machine driven)	Carts driven by animals	Sea /River ferry service
1	2	3	58	59	60	61	62	63	64	65	66	67
Name of CD Block: Kolar												
211	Havalegowdana Hosur	621946	b	b	Yes	c	Yes	Yes	Yes	Yes	Yes	c
212	Dadireddihalli	621947	c	c	Yes	c	Yes	Yes	Yes	c	Yes	c
213	Jaderi	621948	c	c	Yes	c	b	c	Yes	Yes	Yes	c
214	Marenahalli	621949	c	c	Yes	c	b	c	Yes	c	Yes	c
215	Holur	621950	c	c	Yes	c	Yes	Yes	Yes	Yes	Yes	c
216	Chikka Kurubarahalli	621951	c	c	Yes	c	b	c	Yes	c	Yes	c
217	Somasandra	621952	c	c	Yes	c	b	c	Yes	c	Yes	c
218	Dodda Kurubarahalli	621953	c	c	Yes	c	b	c	Yes	c	b	c
219	Kondenahalli	621954	c	c	Yes	a	Yes	c	Yes	c	Yes	c
220	Nukkanahalli	621955	b	b	Yes	b	Yes	b	b	b	Yes	c
221	Mallasandra	621956	c	c	Yes	c	b	Yes	Yes	c	Yes	c
222	Arinaganahalli	621957	b	b	Yes	b	b	Yes	Yes	Yes	b	c
223	Jayasandra	621958	Un-inhabited									
224	Bellambari	621959	c	c	Yes	b	b	c	Yes	Yes	b	c
225	Somasastri Hosur	621960	Un-inhabited									
226	Gangatta	621961	c	c	Yes	c	b	c	Yes	Yes	b	c
227	Aralimaradahosahalli	621962	c	c	Yes	c	b	c	Yes	c	b	c
228	Itharasanahalli	621963	c	c	Yes	c	b	c	Yes	c	b	c
229	Bennangur	621964	c	c	Yes	c	b	c	Yes	c	b	c
230	Kammasandra	621965	c	c	Yes	c	Yes	c	Yes	c	Yes	c
231	Nayakarahalli	621966	c	c	Yes	c	b	c	Yes	Yes	Yes	c

Village Directory
Land use(as in 2009)

Location CodeNo:-581

Village connected to highways,village roads, banks & credit societies (If amenities available code -Yes is given, If not available within the village , the distance range code viz; a for < 5 Kms, b for 5-10 Kms and c for 10+ kms of nearest place where facility is available is given).

Availability of miscellaneous facilities (If amenities available code -Yes is given, If not available within the village , the distance range code viz; a for < 5 Kms, b for 5-10 Kms and c for 10+ kms of nearest place where facility is available is given).

Connected to national highway(NH)	Connected to state highway(SH)	Connected to major district road (MDR)	Connected to others district road	Pucca roads	Kutchcha roads	Water bounded macadam(WBM) roads	Navigable waterway (river/canal)(NW)	Footpaths (FP)	Commercial & Co-operative Banks	ATM	Agricultural Credit Societies	Self-Help Group (SHG)	Public distribution system (PDS) shop	Mandis / Regular market	Weekly Haat	Location code no.
68	69	70	71	72	73	74	75	76	77	78	79	80	81	82	83	3
c	b	b	b	Yes	Yes	Yes	c	Yes	b	b	b	Yes	a	b	b	621946
c	c	c	Yes	Yes	Yes	Yes	c	Yes	b	c	c	Yes	a	b	b	621947
c	c	c	c	Yes	Yes	Yes	c	Yes	a	c	c	Yes	a	b	a	621948
c	c	c	c	Yes	Yes	Yes	c	Yes	a	c	c	Yes	a	a	a	621949
Yes	c	Yes	Yes	Yes	Yes	b	c	Yes	Yes	c	Yes	Yes	Yes	Yes	Yes	621950
c	c	c	c	Yes	Yes	Yes	c	Yes	a	c	c	Yes	a	a	a	621951
c	c	c	c	Yes	Yes	Yes	c	Yes	a	c	c	Yes	a	a	a	621952
c	c	Yes	c	Yes	Yes	b	c	Yes	b	c	c	Yes	b	b	b	621953
c	c	c	c	Yes	Yes	Yes	c	Yes	b	c	c	Yes	a	c	b	621954
c	Yes	Yes	Yes	Yes	Yes	Yes	c	Yes	b	b	b	Yes	a	b	b	621955
c	Yes	Yes	Yes	Yes	Yes	Yes	c	Yes	c	c	c	Yes	a	c	a	621956
b	Yes	Yes	Yes	Yes	Yes	Yes	c	Yes	b	b	b	Yes	a	b	b	621957
Un-inhabited																
b	c	Yes	Yes	Yes	Yes	b	c	Yes	b	b	b	Yes	a	b	b	621959
Un-inhabited																
c	c	Yes	Yes	Yes	Yes	b	c	Yes	c	c	c	Yes	a	c	b	621961
c	c	Yes	Yes	Yes	Yes	a	c	Yes	c	c	c	Yes	a	a	a	621962
c	c	Yes	c	Yes	Yes	b	c	Yes	b	c	c	Yes	a	a	a	621963
c	c	Yes	Yes	Yes	Yes	b	c	Yes	b	b	c	Yes	a	c	b	621964
c	c	c	c	Yes	Yes	Yes	c	Yes	c	c	c	Yes	a	c	b	621965
b	c	c	c	Yes	Yes	Yes	c	Yes	c	c	c	Yes	a	c	b	621966

Location Code: 0159

Availability of miscellaneous facilities (If amenities available code -Yes is given, If not available within the village , the distance range code viz; a for < 5 Kms, b for 5-10 Kms and c for 10+ kms of nearest place where facility is available is given).

Sl. No	Name of the village	Location code no.	Agricultural marketing society	Integrated Child Development Scheme (Nutritional Centres)	Anganwadi Centre (Nutritional Centres)	Others (Nutritional Centres)	ASHA (Accredited Social Health Activist)	Community centre with/without TV	Sports Field,	Sports Club / Recreation Centre	Cinema / Video Hall	Public Library	Public Reading Room	Newspaper Supply	Assembly Polling station	Birth & Death Registration Office
1	2	3	84	85	86	87	88	89	90	91	92	93	94	95	96	97
Name of CD Block: Kolar																
211	Havalegowdana Hosur	621946	b	Yes	Yes	b	a	Yes	b	b	b	b	b	Yes	Yes	Yes
212	Dadireddihalli	621947	c	a	a	b	a	a	a	c	c	b	b	Yes	a	Yes
213	Jaderi	621948	b	Yes	Yes	b	a	Yes	a	c	c	b	b	Yes	Yes	Yes
214	Marenahalli	621949	a	Yes	Yes	a	a	a	a	b	b	a	a	Yes	a	Yes
215	Holur	621950	b	Yes	Yes	Yes	Yes	Yes	Yes	b	b	Yes	Yes	Yes	Yes	Yes
216	Chikka Kurubarahalli	621951	b	a	a	Yes	a	a	a	c	b	a	a	Yes	a	Yes
217	Somasandra	621952	b	a	a	a	a	b	a	c	c	a	a	Yes	a	Yes
218	Dodda Kurubarahalli	621953	b	b	b	a	b	b	b	c	c	b	b	a	a	Yes
219	Kondenahalli	621954	c	Yes	Yes	Yes	a	a	b	c	c	b	b	Yes	Yes	Yes
220	Nukkanahalli	621955	b	Yes	Yes	a	a	Yes	b	b	b	b	b	Yes	Yes	Yes
221	Mallasandra	621956	c	Yes	Yes	Yes	a	a	b	c	c	c	c	Yes	a	Yes
222	Arinaganahalli	621957	b	Yes	Yes	a	b	b	b	b	b	b	b	Yes	Yes	Yes
223	Jayasandra	621958	Un-inhabited													
224	Bellambari	621959	b	Yes	Yes	Yes	b	b	b	b	b	b	b	Yes	Yes	Yes
225	Somasastri Hosur	621960	Un-inhabited													
226	Gangatta	621961	c	a	a	b	a	a	b	c	c	c	c	Yes	a	Yes
227	Aralimaradahosahalli	621962	c	a	a	b	b	b	b	c	c	c	c	a	a	Yes
228	Itharasanahalli	621963	c	Yes	Yes	b	a	b	b	b	b	Yes	Yes	Yes	Yes	Yes
229	Bennangur	621964	c	Yes	Yes	a	a	b	b	c	c	c	c	Yes	Yes	Yes
230	Kammasandra	621965	b	Yes	Yes	a	a	a	b	c	c	c	c	Yes	Yes	Yes
231	Nayakarahalli	621966	b	Yes	Yes	b	Yes	Yes	b	c	c	c	c	Yes	Yes	Yes

Availability of electricity (Yes/No)				Land Use								
				Nearest Town	Area under different types of land use (in hectares rounded up to one decimal place)							
Power Supply for Domestic Use (ED)	Power Supply for Agricultural Use (EAG)	Power Supply for Commercial Use (EC)	Power Supply for All Uses (EA)	Name	Distance range code i.e. a for < 5 Kms, b for 5-10 Kms and c for 10+ kms .	Forests	Area under Non-agricultural Uses	Barren and Un-cultivable land	Permanent Pastures and Other Grazing Lands	Land Under Miscellaneous Tree Crops etc.	Culturable Waste Land	Location code no.
98	99	100	101	102	103	104	105	106	107	108	109	3
Location Code:0159												
No	No	No	Yes	Srinivaspur	b	0	38.1	0.8	0	33.1	0	621946
No	No	No	Yes	Srinivaspur	c	0	53.1	4.1	0	39.4	0	621947
No	No	No	Yes	Kolar	c	0	114.2	12.7	0	81	0	621948
No	No	No	Yes	Kolar	c	0	0	18.4	7.2	0	3.1	621949
No	No	No	Yes	Kolar	c	50	30	0	0	5	10	621950
No	No	No	Yes	Kolar	c	0	0.2	0	0	0.9	4.3	621951
No	No	No	Yes	Kolar	c	0	5.8	0	21.8	0	0.5	621952
No	No	No	Yes	Kolar	c	5	5	10	10	28.9	10	621953
No	No	No	Yes	Kolar	c	0	15.8	0	0	0	13.8	621954
No	No	No	Yes	Kolar	b	0	56	0	0	0	0	621955
No	No	No	Yes	Kolar	c	0	0	36.3	10.8	0	1.7	621956
No	No	No	Yes	Kolar	b	0	50.2	0	0	0.2	0	621957
Un-inhabited						0	0	0	0	0	0	621958
No	No	No	Yes	Kolar	c	0	60.2	83.7	0	16.7	10.1	621959
Un-inhabited						0	0	0	0	0	0	621960
No	No	No	Yes	Kolar	c	0	28	0	2.4	0	0	621961
No	No	No	Yes	Kolar	c	8.1	8.1	43.3	8.1	0	0	621962
No	No	No	Yes	Kolar	c	20	25	30	5	20	25	621963
No	No	No	Yes	Kolar	c	25	75	25	120	15	5	621964
No	No	No	Yes	Mulbagal	c	0	5.9	0	75.8	1	0	621965
No	No	No	Yes	Kolar	c	162.6	18.3	15.1	5.2	20.3	0	621966

			Land Use					Area irrigated by source (in hectare).				
			Area under different types of land use (in hectares rounded up to one decimal place)									
Sl. No	Name of the village	Location code no.	Fallow lands other than current fallows	Current Fallows	Net Area Sown	Total Irrigated Land Area	Total Un-irrigated Land Area	Canals (C)	Wells/Tube-wells(W/TW)	Tanks/Lakes(T/L)	Water Falls(WF)	Others(O)
1	2	3	110	111	112	113	114	115	116	117	118	119
Name of CD Block: Kolar												
211	Havalegowdana Hosur	621946	0	0	98.3	77	21.3	0	8.2	0	0	68.8
212	Dadireddihalli	621947	0	0	106.9	90.3	16.7	0	8.1	0	0	82.2
213	Jaderi	621948	0	0	213.7	181.8	31.9	0	11.4	0	0	170.4
214	Marenahalli	621949	0	1.6	92.8	76.4	16.5	0	10.1	0	16.5	49.8
215	Holur	621950	21	5	1116.4	167	949.4	0	30	20	40	77
216	Chikka Kurubarahalli	621951	0	14.1	82	12.8	69.2	0	12.8	0	0	0
217	Somasandra	621952	20.7	24.5	240.6	76.8	163.8	0	76.8	0	0	0
218	Dodda Kurubarahalli	621953	5	10	13	8	5	5	3	0	0	0
219	Kondenahalli	621954	0	11.3	119.9	39.1	80.8	0	39.1	0	0	0
220	Nukkanahalli	621955	0	0	160	45	115	0	45	0	0	0
221	Mallasandra	621956	0	16.4	106.3	40.4	65.9	0	0	40.4	0	0
222	Arinaganahalli	621957	0	0	136.4	41.2	95.2	0	41.2	0	0	0
223	Jayasandra	621958	0	0	0	0	0	0	0	0	0	0
224	Bellambari	621959	0	11.1	25.1	0	25.1	0	0	0	0	0
225	Somasastri Hosur	621960	0	0	0	0	0	0	0	0	0	0
226	Gangatta	621961	0	0	29.2	20	9.2	20	0	0	0	0
227	Aralimaradahosahalli	621962	0	0	52.2	44.1	8.1	12.1	10.1	10.1	10.1	1.6
228	Itharasanahalli	621963	5	20	96.4	50	46.4	20	10	20	0	0
229	Bennangur	621964	10	5	203.8	4	199.8	0	0	4	0	0
230	Kammasandra	621965	0	5	328.3	80.6	247.8	0	22.1	0	58.5	0
231	Nayakarahalli	621966	0	20.1	370.1	185	185	0	100	55	0	30

Name of three most important commodities manufactured

First 120	Second 121	Third 122	Name of the village 2	Location code no. 3
Location Code: 0159				
-	-	-	Havalegowdana Hosur	621946
-	-	-	Dadireddihalli	621947
-	-	-	Jaderi	621948
-	-	-	Marenahalli	621949
-	-	-	Holur	621950
-	-	-	Chikka Kurubarahalli	621951
-	-	-	Somasandra	621952
-	-	-	Dodda Kurubarahalli	621953
-	-	-	Kondenahalli	621954
-	-	-	Nukkanahalli	621955
-	-	-	Mallasandra	621956
-	-	-	Arinaganahalli	621957
-	Un-inhabited	-	Jayasandra	621958
-	-	-	Bellambari	621959
-	Un-inhabited	-	Somasastri Hosur	621960
-	-	-	Gangatta	621961
-	-	-	Aralimaradahosahalli	621962
-	-	-	Itharasanahalli	621963
-	-	-	Bennangur	621964
-	-	-	Kammasandra	621965
-	-	-	Nayakarahalli	621966

Sl. No	Name of the village	Location code no.	Total area of the village (in hectares rounded up to one decimal place)	Total population (2011 census)	Number of households (2011 census)	Number of educational amenities available. (If not available within the village , the distance range code viz; a for < 5 Kms, b for 5-10 Kms and c for 10+ kms of nearest place where facility is available is given).								
						Pre-Primary school (PP)	Primary school (P)	Middle school (M)	Secondary School (S)	Senior Secondary school (SS)	Degree college of arts science & commerce (ASC)	Engineering college(EC)	Medical college (MC)	Management institute (MI)
1	2	3	4	5	6	7	8	9	10	11	12	13	14	15
Name of CD Block: Kolar														
232	Chillapalli	621967	178.2	453	97	1	1	a	c	c	c	c	c	c
233	Kuduvanahalli	621968	332.3	508	104	1	1	1	c	c	c	c	a	c
234	Gopasandra	621969	59.9	0	0						Un-inhabited			
235	Besthenahalli	621970	100.3	238	49	1	1	a	a	a	b	b	a	b
236	Mathikunte	621971	159.2	285	58	1	1	a	a	b	b	b	b	b
237	Annihalli	621972	94.1	611	113	2	1	1	1	c	c	c	a	c
238	Garudapalya	621973	46.5	403	87	1	1	1	a	b	b	c	a	b
239	Chillapalli Amanikere	621974	164.1	0	0						Un-inhabited			
240	Thondala	621975	619.4	609	119	b	1	1	c	c	c	b	b	c
241	Gangarasanahalli	621976	221.8	355	59	b	1	1	a	a	c	b	b	c
242	Krishnarajapura	621977	39.2	143	39	a	a	a	b	c	c	c	b	c
243	Shanubhoganahalli	621978	210.6	950	180	a	3	2	c	c	c	c	b	c
244	Manighatta	621979	352	923	210	b	1	1	1	c	c	c	a	c
245	Upavasapura	621980	54.5	0	0						Un-inhabited			
246	Gooliganahalli	621981	120	213	43	b	1	a	c	c	c	b	b	c
247	Nenumanahalli	621982	99.1	297	57	2	1	1	b	b	b	c	c	b
248	Byalahalli	621983	176.1	509	100	1	1	1	b	b	b	b	c	b
249	Thippasandra	621984	176	34	8	b	b	a	c	c	c	c	c	c
250	Karahalli	621985	196.3	437	90	b	1	b	c	c	c	c	b	c
251	Agnihalli	621986	149.6	442	97	b	1	1	a	c	c	c	b	c
252	Seepura	621987	320.1	1337	384	b	2	1	b	b	b	c	c	b

Number of educational amenities available.
(If not available within the village , the distance range code viz; a for < 5 Kms, b for 5-10 Kms and c for 10+ kms of nearest place where facility is available is given).

Number of Medical Amenities available. (If not available within the village , the distance range code viz; a for < 5 Kms, b for 5-10 Kms and c for 10+ kms of nearest place where facility is available is given).

Polytechnic (Pt)	Vocational training school /ITI	Non-formal training centre (NFTC)	Special school for disabled (SSD)	Others (specify)	Community health centre (CHC)	Primary health centre (PHC)	Primary health sub centre (PHS)	Maternity and child welfare centre (MCW)	T.B. clinic (TBC)	Hospital-allopathic (HA)	Hospital-alternative medicine (HO)	Dispensary (D)	Veterinary hospital (VH)	Mobile health clinic(MHC)	Family welfare centre (FWC)	Location code no.
16	17	18	19	20	21	22	23	24	25	26	27	28	29	30	31	3
Location Code:0159																
c	c	c	c	c	c	c	b	c	c	c	c	c	c	c	b	621967
c	c	c	c		c	b	b	b	b	c	c	c	b	c	b	621968
						Un-inhabited										621969
b	b	b	b		b	b	a	b	b	b	b	b	b	b	a	621970
b	b	b	b		b	b	a	b	b	b	b	b	b	b	a	621971
c	c	c	b		c	c	b	c	c	c	c	c	a	c	b	621972
b	b	b	b		b	b	b	b	b	b	b	b	b	b	b	621973
						Un-inhabited										621974
c	c	c	c		c	c	a	c	c	c	c	c	c	c	a	621975
c	c	c	c		c	c	b	c	c	c	c	c	c	c	b	621976
c	c	c	c		c	c	b	c	c	c	c	c	c	c	b	621977
c	c	c	c		c	c	b	c	c	c	c	c	c	c	b	621978
c	c	c	c		c	c	l	c	c	c	c	c	c	c	l	621979
						Un-inhabited										621980
c	c	c	c		c	c	a	c	c	c	c	c	c	c	a	621981
b	b	b	c		b	b	b	b	b	b	b	b	b	b	b	621982
b	b	b	b		a	a	a	a	a	a	a	a	a	a	a	621983
c	c	c	c	c	c	c	a	c	c	c	c	c	c	c	a	621984
c	c	c	c		c	c	b	c	c	c	c	c	c	c	b	621985
c	c	c	c		c	c	b	c	c	c	c	c	c	c	b	621986
b	b	b	b		b	b	b	b	b	b	b	b	b	b	b	621987

Sl. No	Name of the village	Location code no.	Number of Non-Government Medical Amenities available.							Availability of drinking water - (Yes / No)			
			Charitable non Govt. hospital/Nursing home.	Medical practitioner with MBBS Degree	Medical practitioner with other degree	Medical practitioner with no degree	Traditional practitioner and faith healer.	Medicine Shop	Others	Tap water (Treated/Untreated)	Well water (Covered / Uncovered well)	Hand Pump	Tube wells / Bore well
1	2	3	32	33	34	35	36	37	38	39	40	41	42
Name of CD Block: Kolar													
232	Chillapalli	621967	0	1	0	0	0	0	0	Yes	Yes	Yes	Yes
233	Kuduvanahalli	621968	0	0	0	0	0	0	0	Yes	Yes	Yes	Yes
234	Gopasandra	621969	Un-inhabited										
235	Besthenahalli	621970	0	0	0	0	0	0	0	Yes	Yes	Yes	Yes
236	Mathikunte	621971	0	0	0	0	0	0	0	Yes	Yes	Yes	Yes
237	Annihalli	621972	0	0	0	0	0	0	0	Yes	Yes	Yes	Yes
238	Garudapalya	621973	0	0	0	0	0	0	0	Yes	Yes	Yes	Yes
239	Chillapalli Amanikere	621974	Un-inhabited										
240	Thondala	621975	0	0	0	0	0	0	0	Yes	No	No	Yes
241	Gangarasanahalli	621976	0	0	0	0	0	0	0	Yes	No	No	Yes
242	Krishnarajapura	621977	0	0	0	0	0	0	0	No	No	Yes	Yes
243	Shanubhoganahalli	621978	0	0	0	0	0	0	0	Yes	No	Yes	Yes
244	Manighatta	621979	0	0	0	0	0	0	0	Yes	No	Yes	Yes
245	Upavasapura	621980	Un-inhabited										
246	Gooliganahalli	621981	0	0	0	0	0	0	0	Yes	No	No	Yes
247	Nenumahalli	621982	0	0	0	0	0	0	0	Yes	Yes	Yes	Yes
248	Byalahalli	621983	0	0	0	0	0	0	0	Yes	Yes	Yes	Yes
249	Thippasandra	621984	0	0	0	0	0	0	0	No	No	No	Yes
250	Karahalli	621985	0	0	0	0	0	0	0	Yes	No	No	Yes
251	Agnihalli	621986	0	0	0	0	0	0	0	Yes	No	No	Yes
252	Seepura	621987	0	0	1	0	0	0	0	Yes	No	Yes	Yes

Village Directory
Land use(as in 2009)

Location CodeNo:-581

Availability of drinking water - (Yes / No) Availability of toilet & others (Yes / No) Communication and transport facilities (If amenities available code -Yes is given except for Village Pin Code ,If not available within the village , the distance range code viz; a for < 5 Kms, b for 5- 10 Kms and c for 10+ kms of nearest place where facility is available is given).

Spring	River / Canal	Tank / Pond / Lake	Others	Community toilet including bath.	Community toilet excluding bath.	Rural sanitary mart or sanitary hardware outlet available near the village.	Community bio- gas or recycle of waste for productive use.	Post office(PO)	Sub post office (SPO)	Post & Telegraph office (P&TO)	Village Pin Code	Telephones (Land lines)	Public call office (PCO)	Mobile phone coverage	Location code no.
43	44	45	46	47	48	49	50	51	52	53	54	55	56	57	3

Location Code: 0159

No	No	No	No	No	No	No	No	b	a	b	563126	Yes	a	Yes	621967
No	No	No	No	No	Yes	Yes	No	c	a	c	563126	Yes	Yes	Yes	621968
Un-inhabited															
No	No	No	No	No	No	No	No	b	a	b	563126	Yes	Yes	Yes	621970
No	No	No	No	No	No	No	No	a	a	b	563126	Yes	Yes	Yes	621971
No	No	No	No	No	Yes	Yes	No	c	a	c	563126	Yes	Yes	Yes	621972
No	No	No	No	No	No	No	Yes	b	b	b	563126	Yes	Yes	Yes	621973
Un-inhabited															
No	No	No	No	No	No	No	No	c	a	c	563126	Yes	Yes	Yes	621975
No	No	No	No	No	No	No	No	c	a	c	563126	Yes	Yes	Yes	621976
No	No	No	No	No	No	No	No	c	a	c	563126	a	b	Yes	621977
No	No	No	No	No	No	No	No	c	Yes	c	563126	Yes	Yes	Yes	621978
No	No	No	No	No	Yes	No	No	c	a	c	563126	Yes	Yes	Yes	621979
Un-inhabited															
No	No	No	No	No	Yes	No	Yes	c	a	c	563126	Yes	Yes	a	621981
No	No	No	No	No	Yes	Yes	No	b	a	b	563126	Yes	Yes	Yes	621982
No	No	No	No	No	No	No	No	a	a	b	563126	Yes	Yes	a	621983
No	No	No	No	No	No	No	No	c	a	c	563126	b	b	a	621984
No	No	No	No	No	No	No	No	c	a	c	563101	Yes	Yes	Yes	621985
No	No	No	No	No	No	No	No	b	a	c	563101	Yes	Yes	Yes	621986
No	No	No	No	No	No	No	No	b	b	b	563101	Yes	Yes	Yes	621987

Communication and transport facilities (If amenities available code -Yes is given except for Village Pin Code ,If not available within the village , the distance range code viz; a for < 5 Kms, b for 5-10 Kms and c for 10+ kms of nearest place where facility is available is given).

Sl. No	Name of the village	Location code no.	Internet cafes/ Common service centre (CSC)	Private courier facility	Bus service (Public & Private)	Railway stations	Auto/Modified Autos	Taxis and Vans	Tractors	Cycle-pulled rickshaws(Manual & Machine driven)	Carts driven by animals	Sea /River ferry service
1	2	3	58	59	60	61	62	63	64	65	66	67
Name of CD Block: Kolar												
232	Chillapalli	621967	c	c	Yes	c	b	c	Yes	c	b	c
233	Kuduvanahalli	621968	c	c	Yes	c	b	c	Yes	Yes	b	c
234	Gopasandra	621969	Un-inhabited									
235	Besthenahalli	621970	b	b	Yes	b	Yes	Yes	Yes	Yes	b	c
236	Mathikunte	621971	b	b	Yes	b	Yes	Yes	Yes	Yes	b	c
237	Annihalli	621972	c	c	Yes	c	b	Yes	Yes	c	Yes	c
238	Garudapalya	621973	b	b	Yes	b	Yes	b	b	b	Yes	c
239	Chillapalli Amanikere	621974	Un-inhabited									
240	Thondala	621975	c	c	Yes	c	b	c	Yes	Yes	Yes	c
241	Gangarasanahalli	621976	c	c	Yes	c	b	c	Yes	Yes	Yes	c
242	Krishnarajapura	621977	c	c	a	c	b	c	c	c	b	c
243	Shanubhoganahalli	621978	c	c	Yes	c	b	c	Yes	c	b	c
244	Manighatta	621979	c	c	Yes	c	b	c	Yes	c	Yes	c
245	Upavasapura	621980	Un-inhabited									
246	Gooliganahalli	621981	c	c	Yes	c	c	c	Yes	c	b	c
247	Nenumahalli	621982	b	b	Yes	b	b	b	Yes	Yes	b	c
248	Byalahalli	621983	b	b	Yes	b	b	b	Yes	b	b	c
249	Thippasandra	621984	c	c	b	c	b	c	c	c	b	c
250	Karahalli	621985	c	c	Yes	c	b	c	Yes	c	b	c
251	Agnihalli	621986	c	c	Yes	c	b	c	Yes	c	Yes	c
252	Seepura	621987	b	b	Yes	b	Yes	b	Yes	b	b	c

Village Directory
Land use(as in 2009)

Location CodeNo:-581

Village connected to highways,village roads, banks & credit societies (If amenities available code -Yes is given, If not available within the village , the distance range code viz; a for < 5 Kms, b for 5-10 Kms and c for 10+ kms of nearest place where facility is available is given).

Availability of miscellaneous facilities (If amenities available code -Yes is given, If not available within the village , the distance range code viz; a for < 5 Kms, b for 5-10 Kms and c for 10+ kms of nearest place where facility is available is given).

Connected to national highway(NH)	Connected to state highway(SH)	Connected to major district road (MDR)	Connected to others district road	Pucca roads	Kutchcha roads	Water bounded macadam(WBM) roads	Navigable waterway (river/canal)(NW)	Footpaths (FP)	Commercial & Co-operative Banks	ATM	Agricultural Credit Societies	Self-Help Group (SHG)	Public distribution system (PDS) shop	Mandis / Regular market	Weekly Haat	Location code no.
68	69	70	71	72	73	74	75	76	77	78	79	80	81	82	83	3
c	c	Yes	Yes	Yes	Yes	b	c	Yes	c	c	c	Yes	a	c	b	621967
Yes	c	Yes	Yes	Yes	Yes	Yes	c	Yes	b	b	b	Yes	a	b	b	621968
Un-inhabited																
b	b	b	b	b	Yes	Yes	c	Yes	a	b	b	Yes	a	a	a	621970
b	b	b	b	a	Yes	Yes	c	Yes	a	b	b	Yes	a	b	b	621971
Yes	c	Yes	Yes	Yes	Yes	Yes	c	Yes	Yes	c	b	Yes	a	c	a	621972
b	b	b	Yes	Yes	Yes	Yes	c	Yes	a	b	b	Yes	a	b	b	621973
Un-inhabited																
b	c	c	c	Yes	Yes	Yes	c	Yes	a	c	c	Yes	a	c	a	621975
b	c	c	c	Yes	Yes	Yes	c	Yes	b	c	c	Yes	a	c	b	621976
b	c	c	c	b	Yes	Yes	c	Yes	b	c	c	Yes	a	c	b	621977
a	c	c	c	Yes	Yes	Yes	c	Yes	c	c	c	Yes	a	c	b	621978
a	c	c	c	Yes	Yes	Yes	c	Yes	b	b	c	Yes	a	c	a	621979
Un-inhabited																
b	c	c	c	Yes	Yes	Yes	c	Yes	a	a	c	Yes	a	c	b	621981
Yes	b	Yes	Yes	Yes	Yes	b	c	Yes	a	Yes	b	Yes	a	b	b	621982
b	b	b	b	Yes	Yes	b	c	Yes	a	a	b	Yes	a	b	b	621983
b	c	c	c	a	Yes	b	c	Yes	a	a	c	a	a	a	a	621984
a	c	c	c	Yes	Yes	b	c	Yes	b	b	c	Yes	a	c	b	621985
a	c	c	c	Yes	Yes	b	c	Yes	b	c	c	Yes	a	c	b	621986
b	Yes	Yes	Yes	Yes	Yes	a	c	Yes	b	b	b	Yes	Yes	b	b	621987

Location Code: 0159

Availability of miscellaneous facilities (If amenities available code -Yes is given, If not available within the village , the distance range code viz; a for < 5 Kms, b for 5-10 Kms and c for 10+ kms of nearest place where facility is available is given).

Sl. No	Name of the village	Location code no.	Agricultural marketing society	Integrated Child Development Scheme (Nutritional Centres)	Anganwadi Centre (Nutritional Centres)	Others (Nutritional Centres)	ASHA (Accredited Social Health Activist)	Community centre with/without TV	Sports Field,	Sports Club / Recreation Centre	Cinema / Video Hall	Public Library	Public Reading Room	Newspaper Supply	Assembly Polling station	Birth & Death Registration Office
1	2	3	84	85	86	87	88	89	90	91	92	93	94	95	96	97
Name of CD Block: Kolar																
232	Chillapalli	621967	Yes	Yes	Yes	a	a	a	b	c	c	c	c	a	a	Yes
233	Kuduvanahalli	621968	a	Yes	Yes	Yes	a	a	b	b	b	b	b	Yes	Yes	Yes
234	Gopasandra	621969	Un-inhabited													
235	Besthenahalli	621970	a	b	b	a	a	b	b	b	b	a	a	a	a	Yes
236	Mathikunte	621971	b	a	a	b	a	b	b	b	b	a	a	a	a	Yes
237	Annihalli	621972	b	Yes	Yes	b	b	b	b	c	c	Yes	Yes	Yes	Yes	Yes
238	Garudapalya	621973	b	a	a	b	a	a	b	b	b	a	a	a	a	Yes
239	Chillapalli Amanikere	621974	Un-inhabited													
240	Thondala	621975	c	Yes	Yes	b	a	Yes	b	c	c	a	a	Yes	Yes	Yes
241	Gangarasannahalli	621976	c	a	a	c	b	a	b	c	c	b	b	Yes	a	Yes
242	Krishnarajapura	621977	c	a	a	c	b	a	b	c	c	b	b	a	a	Yes
243	Shanubhoganahalli	621978	c	Yes	Yes	c	b	Yes	b	c	c	b	b	Yes	Yes	Yes
244	Manighatta	621979	c	Yes	Yes	b	a	Yes	b	c	c	Yes	Yes	Yes	Yes	Yes
245	Upavasapura	621980	Un-inhabited													
246	Gooliganahalli	621981	c	a	a	b	a	a	b	c	c	c	c	Yes	a	Yes
247	Nenumanahalli	621982	b	a	a	a	b	b	b	b	b	b	b	Yes	a	Yes
248	Byalahalli	621983	b	Yes	Yes	Yes	a	b	b	b	b	b	b	Yes	Yes	Yes
249	Thippasandra	621984	c	b	b	a	a	a	b	c	c	c	c	a	a	Yes
250	Karahalli	621985	c	a	a	a	a	b	b	c	c	c	c	Yes	a	Yes
251	Agnihalli	621986	c	a	a	b	a	a	b	c	c	b	b	Yes	a	Yes
252	Seepura	621987	b	Yes	Yes	b	Yes	Yes	b	b	b	b	b	Yes	Yes	Yes

Availability of electricity (Yes/No)				Land Use									
				Nearest Town	Area under different types of land use (in hectares rounded up to one decimal place)								
Power Supply for Domestic Use (ED)	Power Supply for Agricultural Use (EAG)	Power Supply for Commercial Use (EC)	Power Supply for All Uses (EA)	Name	Distance range code i.e. a for < 5 Kms, b for 5-10 Kms and c for 10+ kms .	Forests	Area under Non-agricultural Uses	Barren and Un-cultivable land	Permanent Pastures and Other Grazing Lands	Land Under Miscellaneous Tree Crops etc.	Culturable Waste Land	Location code no.	
98	99	100	101	102	103	104	105	106	107	108	109	3	
Location Code:0159													
No	No	No	Yes	Kolar	c	20	30	20	10	60.2	10	621967	
No	No	No	Yes	Kolar	c	0	108.6	75.6	37.1	35	0	621968	
Un-inhabited						0	0	0	0	0	0	621969	
No	No	No	Yes	Kolar	b	0	15.1	0	0	0	0	621970	
No	No	No	Yes	Kolar	b	0	38.9	0	0	0	0	621971	
No	No	No	Yes	Kolar	c	0	27.6	0	0	0	0	621972	
No	No	No	Yes	Kolar	b	0	3.4	0	0	0	0	621973	
Un-inhabited						0	0	0	0	0	0	621974	
No	No	No	Yes	Kolar	c	110.2	17.9	0	0	31	10.2	621975	
No	No	No	Yes	Kolar	c	0	3.8	3.4	5.1	31.1	20.3	621976	
No	No	No	Yes	Kolar	c	0	2.1	0	0	0.1	7.4	621977	
No	No	No	Yes	Kolar	c	0	17.1	0	5	32.5	15	621978	
No	No	No	Yes	Kolar	c	0	25.1	55.2	23.6	2.5	3.3	621979	
Un-inhabited						0	0	0	0	0	0	621980	
No	No	No	Yes	Kolar	c	0	20.5	2	0	8.2	1	621981	
No	No	No	Yes	Kolar	b	0	29.2	0	19.1	0	39.8	621982	
No	No	No	Yes	Kolar	b	0	10	0	0	0	0	621983	
No	No	No	Yes	Kolar	c	0	21.9	3.4	3.5	2	11	621984	
No	No	No	Yes	Kolar	c	0	15.4	2	0	16.1	0	621985	
No	No	No	Yes	Kolar	c	0	13.8	0	0	20.4	0	621986	
No	No	No	Yes	Kolar	b	0	42.4	0	0	88.9	0	621987	

Sl. No	Name of the village	Location code no.	Land Use					Area irrigated by source (in hectare).					
			Area under different types of land use (in hectares rounded up to one decimal place)					Canals (C)	Wells/Tube-wells(W/TW)	Tanks/Lakes(T/L)	Water Falls(WF)	Others(O)	
			Fallow lands other than current fallows	Current Fallows	Net Area Sown	Total Irrigated Land Area	Total Un-irrigated Land Area						
1	2	3	110	111	112	113	114	115	116	117	118	119	
Name of CD Block: Kolar													
232	Chillapalli	621967	5	20	3	0	3	0	0	0	0	0	
233	Kuduvanahalli	621968	19	0	57	0.3	56.8	0	0.3	0	0	0	
234	Gopasandra	621969	0	0	0	0	0	0	0	0	0	0	
235	Besthenahalli	621970	0	0	85.2	25	60.2	0	25	0	0	0	
236	Mathikunte	621971	0	0	120.2	60	60.2	0	0	60	0	0	
237	Annihalli	621972	0	0	66.5	13.8	52.7	8.9	2.8	2	0	0	
238	Garudapalya	621973	0	0	43.1	39.4	3.6	0.8	6.1	6.5	0	26.1	
239	Chillapalli Amanikere	621974	0	0	0	0	0	0	0	0	0	0	
240	Thondala	621975	9.2	12.3	428.6	110.2	318.4	0	110.2	0	0	0	
241	Gangarasannahalli	621976	5.3	0	152.8	130.5	22.3	0	0	22.3	0	108.2	
242	Krishnarajapura	621977	0	0	29.7	10.1	19.6	0	10.1	0	0	0	
243	Shanubhoganahalli	621978	15.2	19.2	106.6	30.4	76.2	0	30.3	0	0	0.1	
244	Manighatta	621979	11.8	10.2	220.4	154.2	66.2	0	66.2	0	0	88	
245	Upavasapura	621980	0	0	0	0	0	0	0	0	0	0	
246	Gooliganahalli	621981	4	2.1	82.2	22.1	60.1	0	22.1	0	0	0	
247	Nenumahalli	621982	0	0	11	0	11	0	0	0	0	0	
248	Byalahalli	621983	0	0	166.1	125.5	40.6	0	20	0	0	105.5	
249	Thippasandra	621984	3	39.3	92	20.5	71.4	0	20.3	0	0	0.2	
250	Karahalli	621985	0	31.2	131.5	20.4	111.1	0	20.1	0	0	0.2	
251	Agnihalli	621986	11.7	20	83.8	63.7	20.1	0	30	0	0	33.7	
252	Seepura	621987	0	0	188.8	101.7	87.2	0	7.6	6.9	87.2	0	

Name of three most important commodities manufactured

First	Second	Third	Name of the village	Location code no.
120	121	122	2	3
Location Code: 0159				
-	-	-	Chillapalli	621967
-	-	-	Kuduvanahalli	621968
	Un-inhabited		Gopasandra	621969
-	-	-	Besthenahalli	621970
-	-	-	Mathikunte	621971
-	-	-	Annihalli	621972
-	-	-	Garudapalya	621973
	Un-inhabited		Chillapalli Amanikere	621974
-	-	-	Thondala	621975
-	-	-	Gangarasanahalli	621976
-	-	-	Krishnarajapura	621977
-	-	-	Shanubhoganahalli	621978
-	-	-	Manighatta	621979
	Un-inhabited		Upavasapura	621980
-	-	-	Gooliganahalli	621981
-	-	-	Nenumanahalli	621982
-	-	-	Byalahalli	621983
-	-	-	Thippasandra	621984
-	-	-	Karahalli	621985
-	-	-	Agnihalli	621986
-	-	-	Seepura	621987

Sl. No	Name of the village	Location code no.	Total area of the village (in hectares rounded up to one decimal place)	Total population (2011 census)	Number of households (2011 census)	Number of educational amenities available. (If not available within the village , the distance range code viz; a for < 5 Kms, b for 5-10 Kms and c for 10+ kms of nearest place where facility is available is given).								
						Pre-Primary school (PP)	Primary school (P)	Middle school (M)	Secondary School (S)	Senior Secondary school (SS)	Degree college of arts science & commerce (ASC)	Engineering college(EC)	Medical college (MC)	Management institute (MI)
1	2	3	4	5	6	7	8	9	10	11	12	13	14	15
Name of CD Block: Kolar														
253	Hoohalli	621988	142.5	931	190	b	1	a	a	b	b	b	a	b
254	Arahalli	621989	364.4	1541	353	a	1	1	a	a	a	b	b	a
255	Moorandahalli	621990	115.4	912	191	a	1	2	a	a	a	a	b	a
256	Ganeshapura	621991	89	0	0	Un-inhabited								
257	Beeramanahalli	621992	188	481	117	b	1	a	a	b	b	a	c	b
258	Yadahalli	621993	394.1	856	159	b	1	b	b	b	b	b	c	b
259	Thoradevandahalli	621994	191.2	905	179	b	1	1	1	1	b	b	c	b
260	Veerapura	621995	211.4	538	114	1	1	a	b	b	b	a	a	b
261	Poovandahalli	621996	136.2	378	70	1	1	a	a	b	b	b	a	b
262	Yalavara	621997	616.6	1209	227	1	1	1	b	b	b	b	a	b
263	Marjenahalli	621998	170.9	1278	243	1	1	1	a	b	b	b	a	b
264	Yalachipura	621999	173.3	366	77	1	1	a	a	b	b	b	a	b
265	Kamadenahalli	622000	209.8	813	163	b	1	1	b	b	b	b	b	b
266	Koothandahalli	622001	167.8	558	112	b	1	a	b	b	b	b	b	b
267	Varadenahalli	622002	124	394	81	1	1	a	a	b	b	c	a	b
268	Kumbarahalli	622003	120.6	575	132	1	1	a	a	b	b	b	a	b
269	Mittakallahalli	622004	107	14	3	b	b	a	a	b	b	b	a	b
270	Gaddekannur	622005	197.1	1384	276	b	2	1	a	a	b	b	a	b
271	Tamaka	622006	56.4	0	0	Un-inhabited								
272	Kolar Amanikere	622007	204	293	58	a	a	a	a	a	a	a	a	a
273	Chinnapura	622008	110.8	765	149	a	1	a	a	a	a	b	b	a

Number of educational amenities available.
(If not available within the village , the distance range code viz; a for < 5 Kms, b for 5-10 Kms and c for 10+ kms of nearest place where facility is available is given).

Number of Medical Amenities available. (If not available within the village , the distance range code viz; a for < 5 Kms, b for 5-10 Kms and c for 10+ kms of nearest place where facility is available is given).

Polytechnic (Pt)	Vocational training school /ITI	Non-formal training centre (NFTC)	Special school for disabled (SSD)	Others (specify)	Community health centre (CHC)	Primary health centre (PHC)	Primary health sub centre (PHS)	Maternity and child welfare centre (MCW)	T.B. clinic (TBC)	Hospital-allopathic (HA)	Hospital-alternative medicine (HO)	Dispensary (D)	Veterinary hospital (VH)	Mobile health clinic(MHC)	Family welfare centre (FWC)	Location code no.
16	17	18	19	20	21	22	23	24	25	26	27	28	29	30	31	3
Location Code:0159																
b	b	b	b	b	b	b	l	b	b	b	b	b	b	b	l	621988
a	a	a	a	a	a	a	l	a	a	a	a	a	a	a	l	621989
a	l	a	a	a	a	a	a	a	a	a	a	a	a	a	a	621990
Un-inhabited																
621991																
a	a	b	b	b	b	b	b	b	b	b	b	b	b	b	b	621992
a	a	b	b		b	b	b	b	b	b	b	b	b	b	b	621993
a	a	b	b		b	b	b	b	b	b	b	b	b	b	b	621994
b	b	b	b		b	b	a	b	b	b	b	b	b	b	a	621995
b	b	b	b		b	b	b	b	b	b	b	b	b	b	b	621996
b	b	b	b		b	a	a	a	a	b	b	b	b	c	a	621997
b	b	b	b		b	a	a	a	a	b	b	b	b	b	a	621998
b	b	b	b		b	b	b	b	b	b	b	b	b	b	b	621999
b	b	b	b		a	a	a	a	a	a	a	a	a	a	a	622000
b	b	b	b		b	b	b	b	b	b	b	b	b	b	b	622001
b	b	b	b		b	b	b	b	b	b	b	b	b	b	b	622002
b	b	b	b		b	b	b	b	b	b	b	b	b	b	b	622003
b	b	b	b		b	b	a	b	b	b	c	b	a	c	a	622004
b	b	b	a		a	a	a	a	a	a	a	a	a	a	a	622005
Un-inhabited																
622006																
a	a	a	a	a	a	a	a	a	a	a	a	a	a	a	a	622007
a	a	a	a		a	a	a	a	a	a	a	a	a	a	a	622008

Sl. No	Name of the village	Location code no.	Number of Non-Government Medical Amenities available.							Availability of drinking water - (Yes / No)			
			Charitable non Govt. hospital/Nursing home.	Medical practitioner with MBBS Degree	Medical practitioner with other degree	Medical practitioner with no degree	Traditional practitioner and faith healer.	Medicine Shop	Others	Tap water (Treated/Untreated)	Well water (Covered / Uncovered well)	Hand Pump	Tube wells / Bore well
1	2	3	32	33	34	35	36	37	38	39	40	41	42
Name of CD Block: Kolar													
253	Hoohalli	621988	0	0	0	0	0	0	0	Yes	No	Yes	Yes
254	Arahalli	621989	0	0	0	0	0	0	0	Yes	No	Yes	Yes
255	Moorandahalli	621990	0	0	0	0	0	0	0	Yes	No	Yes	Yes
256	Ganeshapura	621991	Un-inhabited										
257	Beeramanahalli	621992	0	0	0	0	0	0	0	Yes	No	Yes	Yes
258	Yadahalli	621993	0	0	0	0	0	0	0	Yes	No	Yes	Yes
259	Thoradevandahalli	621994	0	0	0	0	0	0	0	Yes	No	Yes	Yes
260	Veerapura	621995	0	0	0	0	0	0	0	Yes	Yes	Yes	Yes
261	Poovandahalli	621996	0	0	0	0	0	0	0	Yes	Yes	Yes	Yes
262	Yalavara	621997	0	0	1	0	0	0	0	Yes	No	Yes	Yes
263	Marjenahalli	621998	0	0	1	0	0	0	0	Yes	Yes	Yes	Yes
264	Yalachipura	621999	0	0	0	0	0	0	0	Yes	Yes	Yes	Yes
265	Kamadenahalli	622000	0	0	0	0	0	0	0	Yes	Yes	Yes	Yes
266	Koothandahalli	622001	0	0	0	0	0	0	0	Yes	Yes	Yes	Yes
267	Varadenahalli	622002	0	0	0	0	0	0	0	Yes	Yes	Yes	Yes
268	Kumbarahalli	622003	0	0	0	0	0	0	0	Yes	No	Yes	Yes
269	Mittakallahalli	622004	0	0	0	0	0	0	0	No	No	No	No
270	Gaddekannur	622005	0	0	1	0	0	0	0	Yes	Yes	Yes	Yes
271	Tamaka	622006	Un-inhabited										
272	Kolar Amanikere	622007	0	0	0	0	0	0	0	No	No	No	No
273	Chinnapura	622008	0	0	0	0	0	0	0	Yes	Yes	Yes	Yes

Village Directory
Land use(as in 2009)

Location CodeNo:-581

Availability of drinking water - (Yes / No) Availability of toilet & others (Yes / No) Communication and transport facilities (If amenities available code -Yes is given except for Village Pin Code ,If not available within the village , the distance range code viz; a for < 5 Kms, b for 5- 10 Kms and c for 10+ kms of nearest place where facility is available is given).

Spring	River / Canal	Tank / Pond / Lake	Others	Community toilet including bath.	Community toilet excluding bath.	Rural sanitary mart or sanitary hardware outlet available near the village.	Community bio- gas or recycle of waste for productive use.	Post office(PO)	Sub post office (SPO)	Post & Telegraph office (P&TO)	Village Pin Code	Telephones (Land lines)	Public call office (PCO)	Mobile phone coverage	Location code no.
43	44	45	46	47	48	49	50	51	52	53	54	55	56	57	3

Location Code: 0159

No	No	Yes	No	No	No	No	No	b	a	b	563101	Yes	Yes	Yes	621988
No	No	No	No	No	No	No	No	a	Yes	a	563101	Yes	Yes	Yes	621989
No	No	Yes	No	No	No	No	No	a	a	Yes	563101	Yes	Yes	Yes	621990
Un-inhabited															
No	No	Yes	No	No	No	No	No	b	a	b	563101	Yes	b	Yes	621992
No	No	Yes	No	No	No	No	No	b	b	b	563101	Yes	b	Yes	621993
No	No	Yes	No	No	No	No	No	b	a	b	563101	Yes	Yes	Yes	621994
No	No	Yes	No	No	No	Yes	Yes	b	a	a	563101	Yes	a	Yes	621995
No	No	Yes	No	No	No	Yes	Yes	b	a	a	563101	Yes	b	Yes	621996
No	No	No	No	No	No	Yes	Yes	b	a	a	563101	Yes	b	Yes	621997
No	No	Yes	No	No	No	Yes	Yes	b	a	a	563101	Yes	b	Yes	621998
No	No	Yes	No	No	No	Yes	Yes	b	b	a	563130	Yes	b	Yes	621999
No	No	No	Yes	No	No	No	Yes	a	Yes	a	563130	a	a	a	622000
No	No	Yes	No	No	No	No	No	a	a	b	563130	b	b	Yes	622001
No	No	Yes	No	No	No	Yes	Yes	b	a	a	563130	Yes	b	Yes	622002
No	No	No	No	No	No	No	No	b	a	b	563101	Yes	Yes	Yes	622003
No	No	No	Yes	No	No	No	No	b	a	b	563130	Yes	Yes	Yes	622004
No	No	Yes	No	No	No	No	No	a	a	a	563130	Yes	a	a	622005
Un-inhabited															
No	No	No	Yes	No	No	No	No	a	a	a	563130	a	a	a	622007
No	No	Yes	No	No	No	No	No	a	a	a	563130	Yes	a	a	622008

Communication and transport facilities (If amenities available code -Yes is given except for Village Pin Code ,If not available within the village , the distance range code viz; a for < 5 Kms, b for 5-10 Kms and c for 10+ kms of nearest place where facility is available is given).

Sl. No	Name of the village	Location code no.	Internet cafes/ Common service centre (CSC)	Private courier facility	Bus service (Public & Private)	Railway stations	Auto/Modified Autos	Taxis and Vans	Tractors	Cycle-pulled rickshaws(Manual & Machine driven)	Carts driven by animals	Sea /River ferry service
1	2	3	58	59	60	61	62	63	64	65	66	67
Name of CD Block: Kolar												
253	Hoohalli	621988	b	b	Yes	b	b	b	Yes	b	Yes	c
254	Arahalli	621989	a	a	Yes	b	a	a	Yes	a	Yes	c
255	Moorandahalli	621990	a	a	Yes	b	a	a	Yes	a	Yes	c
256	Ganeshapura	621991	Un-inhabited									
257	Beeramanahalli	621992	b	b	Yes	b	b	b	Yes	b	Yes	c
258	Yadahalli	621993	b	b	Yes	b	b	b	Yes	b	Yes	c
259	Thoradevandahalli	621994	b	b	Yes	b	b	b	Yes	b	Yes	c
260	Veerapura	621995	b	b	Yes	b	Yes	b	Yes	b	Yes	c
261	Poovandahalli	621996	b	b	Yes	b	Yes	b	Yes	b	Yes	c
262	Yalavara	621997	b	b	Yes	b	b	b	Yes	b	Yes	c
263	Marjenahalli	621998	b	b	Yes	b	Yes	b	Yes	b	Yes	c
264	Yalachipura	621999	b	b	Yes	b	Yes	b	Yes	b	Yes	c
265	Kamadenahalli	622000	b	b	Yes	a	Yes	b	a	Yes	Yes	c
266	Koothandahalli	622001	b	b	Yes	b	Yes	b	Yes	Yes	Yes	c
267	Varadenahalli	622002	b	b	Yes	b	Yes	b	Yes	b	Yes	c
268	Kumbarahalli	622003	b	b	Yes	b	a	b	Yes	b	Yes	c
269	Mittakallahalli	622004	b	b	Yes	b	a	b	Yes	b	Yes	c
270	Gaddekannur	622005	b	b	Yes	a	a	b	Yes	Yes	Yes	c
271	Tamaka	622006	Un-inhabited									
272	Kolar Amanikere	622007	a	a	a	a	a	a	a	a	a	c
273	Chinnapura	622008	a	a	Yes	a	Yes	a	Yes	Yes	Yes	c

Village Directory
Land use(as in 2009)

Location CodeNo:-581

Village connected to highways,village roads, banks & credit societies (If amenities available code -Yes is given, If not available within the village , the distance range code viz; a for < 5 Kms, b for 5-10 Kms and c for 10+ kms of nearest place where facility is available is given).

Availability of miscellaneous facilities (If amenities available code -Yes is given, If not available within the village , the distance range code viz; a for < 5 Kms, b for 5-10 Kms and c for 10+ kms of nearest place where facility is available is given).

Connected to national highway(NH)	Connected to state highway(SH)	Connected to major district road (MDR)	Connected to others district road	Pucca roads	Kutchcha roads	Water bounded macadam(WBM) roads	Navigable waterway (river/canal)(NW)	Footpaths (FP)	Commercial & Co-operative Banks	ATM	Agricultural Credit Societies	Self-Help Group (SHG)	Public distribution system (PDS) shop	Mandis / Regular market	Weekly Haat	Location code no.
68	69	70	71	72	73	74	75	76	77	78	79	80	81	82	83	3
b	Yes	b	b	Yes	Yes	a	c	Yes	a	b	b	Yes	a	b	b	621988
a	Yes	Yes	a	Yes	Yes	a	c	Yes	Yes	a	a	Yes	Yes	a	a	621989
a	Yes	Yes	a	Yes	Yes	a	c	Yes	a	a	a	Yes	a	a	a	621990
Un-inhabited																621991
b	Yes	Yes	b	Yes	Yes	b	c	Yes	b	b	b	Yes	a	b	b	621992
b	b	Yes	b	Yes	Yes	b	c	Yes	b	b	b	Yes	a	b	b	621993
b	Yes	b	b	Yes	Yes	b	c	Yes	b	b	b	Yes	a	b	b	621994
b	Yes	b	b	Yes	Yes	Yes	c	Yes	b	b	b	Yes	a	b	b	621995
b	b	b	b	Yes	Yes	Yes	c	Yes	b	b	b	Yes	a	b	b	621996
b	b	b	b	Yes	Yes	Yes	c	Yes	a	b	b	Yes	a	b	b	621997
a	b	b	b	Yes	Yes	Yes	c	Yes	a	b	b	Yes	a	b	b	621998
b	b	b	b	Yes	Yes	Yes	c	Yes	a	b	b	Yes	a	b	b	621999
a	b	b	Yes	Yes	Yes	Yes	c	Yes	Yes	Yes	b	Yes	a	a	a	622000
b	b	b	b	Yes	Yes	Yes	c	Yes	a	b	b	Yes	a	b	b	622001
a	b	b	b	Yes	Yes	Yes	c	Yes	b	b	b	Yes	a	b	b	622002
a	b	Yes	Yes	Yes	Yes	Yes	c	Yes	b	b	b	Yes	a	b	b	622003
a	b	Yes	Yes	Yes	Yes	Yes	c	Yes	a	b	b	a	a	b	a	622004
a	b	b	b	Yes	Yes	Yes	c	Yes	a	a	b	Yes	Yes	a	a	622005
Un-inhabited																622006
a	a	a	a	a	Yes	a	c	Yes	a	a	a	Yes	a	a	a	622007
a	a	a	a	Yes	Yes	Yes	c	Yes	a	a	a	Yes	a	a	a	622008

Availability of miscellaneous facilities (If amenities available code -Yes is given, If not available within the village , the distance range code viz; a for < 5 Kms, b for 5-10 Kms and c for 10+ kms of nearest place where facility is available is given).

Sl. No	Name of the village	Location code no.	Agricultural marketing society	Integrated Child Development Scheme (Nutritional Centres)	Anganwadi Centre (Nutritional Centres)	Others (Nutritional Centres)	ASHA (Accredited Social Health Activist)	Community centre with/without TV	Sports Field,	Sports Club / Recreation Centre	Cinema / Video Hall	Public Library	Public Reading Room	Newspaper Supply	Assembly Polling station	Birth & Death Registration Office
1	2	3	84	85	86	87	88	89	90	91	92	93	94	95	96	97
Name of CD Block: Kolar																
253	Hoohalli	621988	b	Yes	Yes	b	a	Yes	a	b	b	a	a	Yes	Yes	Yes
254	Arahalli	621989	a	Yes	Yes	a	Yes	Yes	Yes	a	a	Yes	Yes	Yes	Yes	Yes
255	Moorandahalli	621990	a	Yes	Yes	a	a	Yes	a	a	a	a	a	Yes	Yes	Yes
256	Ganeshapura	621991	Un-inhabited													
257	Beeramanahalli	621992	b	Yes	Yes	a	a	a	b	b	b	b	b	Yes	a	Yes
258	Yadahalli	621993	b	Yes	Yes	Yes	b	a	b	b	b	b	b	Yes	Yes	Yes
259	Thoradevandahalli	621994	b	Yes	Yes	a	b	Yes	b	b	b	Yes	Yes	Yes	Yes	Yes
260	Veerapura	621995	b	Yes	Yes	a	a	a	b	b	b	b	a	Yes	Yes	Yes
261	Poovandahalli	621996	b	a	a	Yes	a	a	a	b	b	b	a	Yes	a	Yes
262	Yalavara	621997	b	Yes	Yes	a	Yes	Yes	Yes	b	b	a	a	Yes	Yes	Yes
263	Marjenahalli	621998	b	Yes	Yes	a	Yes	Yes	a	b	b	Yes	Yes	Yes	Yes	Yes
264	Yalachipura	621999	b	a	a	b	a	a	b	b	b	a	a	Yes	a	Yes
265	Kamadenahalli	622000	a	Yes	Yes	a	a	Yes	a	a	b	a	a	Yes	Yes	Yes
266	Koothandahalli	622001	b	Yes	Yes	b	b	a	b	b	b	b	b	Yes	Yes	Yes
267	Varadenahalli	622002	b	a	a	b	b	a	b	b	b	b	b	Yes	a	Yes
268	Kumbarahalli	622003	b	Yes	Yes	b	b	b	b	b	b	b	a	Yes	Yes	Yes
269	Mittakallahalli	622004	b	b	b	b	a	a	b	c	b	b	a	a	a	Yes
270	Gaddekannur	622005	a	Yes	Yes	a	Yes	Yes	a	a	b	a	Yes	Yes	Yes	Yes
271	Tamaka	622006	Un-inhabited													
272	Kolar Amanikere	622007	a	a	a	a	a	a	b	c	a	b	a	a	a	Yes
273	Chinnapura	622008	a	Yes	Yes	a	a	a	a	a	a	b	a	Yes	Yes	Yes

Availability of electricity (Yes/No)				Land Use								
				Nearest Town	Area under different types of land use (in hectares rounded up to one decimal place)							
Power Supply for Domestic Use (ED)	Power Supply for Agricultural Use (EAG)	Power Supply for Commercial Use (EC)	Power Supply for All Uses (EA)	Name	Distance range code i.e. a for < 5 Kms, b for 5-10 Kms and c for 10+ kms .	Forests	Area under Non-agricultural Uses	Barren and Un-cultivable land	Permanent Pastures and Other Grazing Lands	Land Under Miscellaneous Tree Crops etc.	Culturable Waste Land	Location code no.
98	99	100	101	102	103	104	105	106	107	108	109	3
Location Code:0159												
No	No	No	Yes	Kolar	b	0	38.1	0	0	0	0	621988
No	No	No	Yes	Kolar	a	0	145	0	0	0	0.6	621989
No	No	No	Yes	Kolar	a	0	37.3	0	0	5	0	621990
Un-inhabited						0	0	0	0	0	0	621991
No	No	No	Yes	Kolar	b	0.4	56.8	0	0	0	0	621992
No	No	No	Yes	Kolar	b	0.7	227.2	0	0	0	0	621993
No	No	No	Yes	Kolar	b	0	46.6	0	0	0	0	621994
No	No	No	Yes	Kolar	b	0	61.6	0	0	0	0	621995
No	No	No	Yes	Kolar	b	0	38	0	0	0	0	621996
No	No	No	Yes	Kolar	b	86.6	0	276.5	0	0	4.2	621997
No	No	No	Yes	Kolar	b	0	0	55	0	0	0	621998
No	No	No	Yes	Kolar	b	0	0	72.4	0	0	0	621999
No	No	No	Yes	Kolar	b	19.3	0	27.5	0	0	0	622000
No	No	No	Yes	Kolar	b	0	15.8	41.7	0	0	0	622001
No	No	No	Yes	Kolar	b	0	0	62.3	0	0	0	622002
No	No	No	Yes	Kolar	b	0	31.5	0	0	0	0	622003
No	No	No	Yes	Kolar	b	0	8.1	6.2	0	0	17	622004
No	No	No	Yes	Kolar	b	0	8.3	17.9	0	0	0	622005
Un-inhabited						0	0	0	0	0	0	622006
No	No	No	Yes	Kolar	a	0	101	0	0	0	0	622007
No	No	No	Yes	Kolar	a	8.9	30.9	0	0	0	0	622008

Sl. No	Name of the village	Location code no.	Land Use					Area irrigated by source (in hectare).					
			Area under different types of land use (in hectares rounded up to one decimal place)										
			Fallow lands other than current fallows	Current Fallows	Net Area Sown	Total Irrigated Land Area	Total Un-irrigated Land Area	Canals (C)	Wells/Tube-wells(W/TW)	Tanks/Lakes(T/L)	Water Falls(WF)	Others(O)	
1	2	3	110	111	112	113	114	115	116	117	118	119	
Name of CD Block: Kolar													
253	Hoohalli	621988	0	0	104.3	14.4	90	0.8	11.1	2.5	0	0	
254	Arahalli	621989	0	0	218.8	81.9	136.9	0	39.3	42.6	0	0	
255	Moorandahalli	621990	0	0	73.1	11.9	61.1	1	4.1	6.9	0	0	
256	Ganeshapura	621991	0	0	0	0	0	0	0	0	0	0	
257	Beeramanahalli	621992	0	0	130.8	16.7	114.2	0	11.8	4.9	0	0	
258	Yadahalli	621993	0	0	166.2	51.1	115.1	0	15.8	35.3	0	0	
259	Thoradevandahalli	621994	0	0	144.6	19.1	125.5	0.4	8.1	10.6	0	0	
260	Veerapura	621995	0	0	149.8	20.4	129.4	0	20.4	0	0	0.1	
261	Poovandahalli	621996	0	0	98.2	13.6	84.7	0	13.4	0	0	0.2	
262	Yalavara	621997	0	0	249.3	37	212.4	0	22.8	14.2	0	0	
263	Marjenahalli	621998	0	0	115.9	18.2	97.6	0	8.6	9.6	0	0	
264	Yalachipura	621999	0	0	100.9	36.1	64.8	0	11.3	24	0	0.9	
265	Kamadenahalli	622000	0	0	163	91.3	71.6	50.7	16.3	24.3	0	0	
266	Koothandahalli	622001	0	0	110.3	75.7	34.6	32.5	43.2	0	0	0	
267	Varadenahalli	622002	0	0	61.6	21.2	40.5	0	21.1	0	0	0.1	
268	Kumbarahalli	622003	0	0	89.1	11.8	77.3	0	11.7	0	0	0	
269	Mittakallahalli	622004	0	0	75.7	74.9	0.8	18	56.9	0	0	0	
270	Gaddekannur	622005	0	0	170.9	93.9	77	27.6	66.4	0	0	0	
271	Tamaka	622006	0	0	0	0	0	0	0	0	0	0	
272	Kolar Amanikere	622007	0	0	103	103	0	0	0	103	0	0	
273	Chinnapura	622008	0	0	71	40.5	30.5	16.2	24.3	0	0	0	

Name of three most important commodities manufactured

First	Second	Third	Name of the village	Location code no.
120	121	122	2	3
Location Code: 0159				
Bricks	-	-	Hoohalli	621988
Bricks	-	-	Arahalli	621989
-	-	-	Moorandahalli	621990
	Un-inhabited		Ganeshapura	621991
-	-	-	Beeramanahalli	621992
-	-	-	Yadahalli	621993
-	-	-	Thoradevandahalli	621994
-	-	-	Veerapura	621995
-	-	-	Poovandahalli	621996
-	-	-	Yalavara	621997
-	-	-	Marjenahalli	621998
-	-	-	Yalachipura	621999
-	-	-	Kamadenahalli	622000
Silk	-	-	Koothandahalli	622001
-	-	-	Varadenahalli	622002
-	-	-	Kumbarahalli	622003
-	-	-	Mittakallahalli	622004
-	-	-	Gaddekannur	622005
	Un-inhabited		Tamaka	622006
-	-	-	Kolar Amanikere	622007
-	-	-	Chinnapura	622008

Sl. No	Name of the village	Location code no.	Total area of the village (in hectares rounded up to one decimal place)	Total population (2011 census)	Number of households (2011 census)	Number of educational amenities available. (If not available within the village , the distance range code viz; a for < 5 Kms, b for 5-10 Kms and c for 10+ kms of nearest place where facility is available is given).								
						Pre-Primary school (PP)	Primary school (P)	Middle school (M)	Secondary School (S)	Senior Secondary school (SS)	Degree college of arts science & commerce (ASC)	Engineering college(EC)	Medical college (MC)	Management institute (MI)
1	2	3	4	5	6	7	8	9	10	11	12	13	14	15
Name of CD Block: Kolar														
274	Hodalavadi	622009	159.3	478	95	a	1	a	a	a	a	b	b	a
275	Barandahalli	622010	93.6	543	124	a	1	1	1	a	a	b	b	a
276	Kodi Kannur	622011	239.7	1686	358	a	2	1	2	a	a	b	b	1
277	Kadripura	622012	113.4	2259	478	a	2	1	a	a	a	b	b	a
278	Sangondahalli	622013	101.7	1087	225	a	2	a	a	a	a	c	a	a
279	Joohalli	622014	101.8	587	116	a	1	1	a	a	a	c	a	a
280	Hogari	622015	266.1	1351	285	a	1	1	b	b	a	c	c	a
281	Bettadahosahalli	622016	246.4	16	3	b	a	b	b	b	b	b	b	b
282	Paparajanahalli	622017	504.1	992	195	b	3	1	b	b	b	b	b	b
283	Vibhuthipura	622018	36.5	0	0						Un-inhabited			
284	Keelukote	622019	78.9	0	0						Un-inhabited			
285	Sulthan Thippasandra	622020	45.5	0	0						Un-inhabited			
286	Kondarajanahalli	622021	149.8	1903	425	a	2	1	a	a	a	b	b	a
287	Ammerahalli	622022	289.6	1713	340	a	2	2	a	a	a	b	b	a
288	Harohalli	622023	77.4	47	11	1	3	1	2	2	1	b	b	1
289	Petechamanahalli	622024	44.9	84	22	3	5	4	3	a	a	a	b	a
290	Gajaladinne	622025	28.2	1021	229	a	1	b	a	a	a	b	a	a
291	Kogilahalli	622026	16.6	4	1	1	2	a	a	a	a	a	a	a
292	Basavanatha	622027	121.8	947	186	1	2	1	1	1	b	b	b	b
293	Kodi Ramasandra	622028	87.6	1476	295	b	1	1	b	b	b	b	a	b
294	Honnenahalli	622029	120.6	870	184	a	1	1	a	a	a	a	a	a

Number of educational amenities available.
(If not available within the village , the distance range code viz; a for < 5 Kms, b for 5-10 Kms and c for 10+ kms of nearest place where facility is available is given).

Number of Medical Amenities available. (If not available within the village , the distance range code viz; a for < 5 Kms, b for 5-10 Kms and c for 10+ kms of nearest place where facility is available is given).

Polytechnic (Pt)	Vocational training school /ITI	Non-formal training centre (NFTC)	Special school for disabled (SSD)	Others (specify)	Community health centre (CHC)	Primary health centre (PHC)	Primary health sub centre (PHS)	Maternity and child welfare centre (MCW)	T.B. clinic (TBC)	Hospital-allopathic (HA)	Hospital-alternative medicine (HO)	Dispensary (D)	Veterinary hospital (VH)	Mobile health clinic(MHC)	Family welfare centre (FWC)	Location code no.
16	17	18	19	20	21	22	23	24	25	26	27	28	29	30	31	3
Location Code:0159																
a	a	a	a	a	a	a	a	a	a	a	a	a	a	a	a	622009
a	a	a	a	a	a	a	a	a	a	a	a	a	a	a	a	622010
a	a	a	a	a	a	a	a	a	a	a	a	a	a	a	a	622011
a	a	a	a		a	a	a	a	a	a	a	a	a	a	a	622012
a	a	a	a	a	a	a	a	a	a	a	a	a	a	a	a	622013
a	a	a	a		a	a	a	a	a	a	a	a	a	a	a	622014
a	a	a	b		a	b	b	b	b	a	b	a	a	b	b	622015
b	b	b	b		b	b	b	b	b	b	b	b	b	b	b	622016
b	b	b	b		b	b	b	b	b	b	b	b	b	b	b	622017
																622018
																622019
																622020
a	a	a	b		a	a	a	a	a	a	a	a	a	c	a	622021
a	a	a	b		a	a	a	a	a	a	a	a	a	c	a	622022
l	a	a	c		a	a	a	a	a	a	a	a	a	a	a	622023
a	a	a	b		a	a	l	a	a	a	c	a	l	c	l	622024
a	a	a	b		a	a	a	a	a	a	c	a	a	c	a	622025
a	a	a	a		a	a	a	a	a	a	a	a	a	a	a	622026
b	b	b	b	b	b	b	b	b	b	b	b	b	b	b	b	622027
b	b	b	b		b	b	b	b	b	b	b	b	b	b	b	622028
a	a	a	a	a	a	a	a	a	a	a	a	a	a	a	a	622029

			Number of Non-Government Medical Amenities available.							Availability of drinking water - (Yes / No)			
Sl. No	Name of the village	Location code no.	Charitable non Govt. hospital/Nursing home.	Medical practitioner with MBBS Degree	Medical practitioner with other degree	Medical practitioner with no degree	Traditional practitioner and faith healer.	Medicine Shop	Others	Tap water (Treated/Untreated)	Well water (Covered / Uncovered well)	Hand Pump	Tube wells / Bore well
1	2	3	32	33	34	35	36	37	38	39	40	41	42
Name of CD Block: Kolar													
274	Hodalavadi	622009	0	0	0	0	0	0	0	Yes	No	Yes	Yes
275	Barandahalli	622010	0	0	0	0	0	0	0	Yes	No	Yes	Yes
276	Kodi Kannur	622011	0	0	1	0	0	0	0	Yes	No	Yes	Yes
277	Kadripura	622012	0	0	1	0	0	0	0	Yes	No	Yes	Yes
278	Sangondahalli	622013	0	0	1	0	0	0	0	Yes	No	Yes	Yes
279	Joohalli	622014	0	0	0	0	0	0	0	Yes	No	Yes	Yes
280	Hogari	622015	0	0	1	0	0	0	0	Yes	No	Yes	Yes
281	Bettadahosahalli	622016	0	0	0	0	0	0	0	No	Yes	No	No
282	Paparajanahalli	622017	0	0	0	0	0	0	0	No	Yes	No	No
283	Vibhuthipura	622018								Un-inhabited			
284	Keelukote	622019								Un-inhabited			
285	Sulthan Thippasandra	622020								Un-inhabited			
286	Kondarajanahalli	622021	0	0	1	0	0	0	0	Yes	No	Yes	Yes
287	Ammerahalli	622022	0	0	1	0	0	0	0	Yes	No	Yes	Yes
288	Harohalli	622023	0	0	0	0	0	0	0	Yes	No	No	Yes
289	Petechamanahalli	622024	0	0	0	0	0	0	0	Yes	No	No	Yes
290	Gajaladinne	622025	0	0	1	0	0	0	0	Yes	No	No	Yes
291	Kogilahalli	622026	0	0	0	0	0	0	0	Yes	No	No	Yes
292	Basavanatha	622027	0	0	0	0	0	0	0	Yes	No	Yes	Yes
293	Kodi Ramasandra	622028	0	0	1	0	0	0	0	Yes	No	Yes	Yes
294	Honnenahalli	622029	0	0	0	0	0	0	0	Yes	No	Yes	Yes

Village Directory
Land use(as in 2009)

Location CodeNo:-581

Availability of drinking water - (Yes / No) Availability of toilet & others (Yes / No) Communication and transport facilities (If amenities available code -Yes is given except for Village Pin Code ,If not available within the village , the distance range code viz; a for < 5 Kms, b for 5- 10 Kms and c for 10+ kms of nearest place where facility is available is given).

Spring	River / Canal	Tank / Pond / Lake	Others	Community toilet including bath.	Community toilet excluding bath.	Rural sanitary mart or sanitary hardware outlet available near the village.	Community bio- gas or recycle of waste for productive use.	Post office(PO)	Sub post office (SPO)	Post & Telegraph office (P&TO)	Village Pin Code	Telephones (Land lines)	Public call office (PCO)	Mobile phone coverage	Location code no.
43	44	45	46	47	48	49	50	51	52	53	54	55	56	57	3

Location Code: 0159

No	No	Yes	No	No	No	No	No	a	a	a	563130	Yes	a	Yes	622009
No	No	Yes	No	No	No	No	No	a	a	a	563130	Yes	Yes	Yes	622010
No	No	Yes	No	No	No	No	No	a	a	a	563130	Yes	Yes	Yes	622011
No	No	No	No	No	No	No	No	a	a	a	563130	Yes	Yes	Yes	622012
No	No	No	No	No	No	No	No	a	a	a	563130	Yes	Yes	Yes	622013
No	No	Yes	No	No	No	No	No	a	a	a	563130	Yes	Yes	Yes	622014
No	No	No	No	No	No	No	No	a	a	b	563130	Yes	Yes	Yes	622015
No	No	No	No	No	No	No	No	b	a	b	563101	b	b	Yes	622016
No	No	No	No	No	No	No	No	b	a	b	563101	Yes	b	a	622017
															Un-inhabited 622018
															Un-inhabited 622019
															Un-inhabited 622020
No	No	No	No	No	No	No	No	a	a	a	563101	Yes	a	Yes	622021
No	No	No	No	No	No	No	No	a	a	a	563101	Yes	Yes	Yes	622022
No	No	No	No	No	No	No	No	a	a	b	563101	Yes	Yes	Yes	622023
No	No	No	No	No	No	No	Yes	a	a	a	563101	Yes	Yes	a	622024
No	No	No	No	No	No	No	No	a	a	a	573216	Yes	Yes	Yes	622025
No	No	Yes	No	No	No	No	No	a	a	a	563114	Yes	Yes	Yes	622026
No	No	No	No	No	No	No	No	b	a	b	563101	Yes	Yes	Yes	622027
No	No	No	No	No	No	No	No	b	b	b	563101	Yes	Yes	Yes	622028
No	No	No	No	No	No	No	No	a	a	a	563101	Yes	Yes	Yes	622029

Communication and transport facilities (If amenities available code -Yes is given except for Village Pin Code ,If not available within the village , the distance range code viz; a for < 5 Kms, b for 5-10 Kms and c for 10+ kms of nearest place where facility is available is given).

Sl. No	Name of the village	Location code no.	Internet cafes/ Common service centre (CSC)	Private courier facility	Bus service (Public & Private)	Railway stations	Auto/Modified Autos	Taxis and Vans	Tractors	Cycle-pulled rickshaws(Manual & Machine driven)	Carts driven by animals	Sea /River ferry service
1	2	3	58	59	60	61	62	63	64	65	66	67
Name of CD Block: Kolar												
274	Hodalavadi	622009	a	a	Yes	a	a	a	Yes	Yes	Yes	c
275	Barandahalli	622010	a	a	Yes	a	a	a	a	a	Yes	c
276	Kodi Kannur	622011	a	Yes	Yes	a	a	Yes	Yes	a	Yes	c
277	Kadripura	622012	a	a	Yes	a	Yes	Yes	Yes	Yes	a	c
278	Sangondahalli	622013	a	a	Yes	a	a	a	Yes	a	Yes	c
279	Joohalli	622014	a	a	Yes	a	a	a	Yes	a	Yes	c
280	Hogari	622015	a	a	Yes	b	Yes	a	Yes	a	Yes	c
281	Bettadahosahalli	622016	b	b	Yes	b	Yes	Yes	Yes	b	Yes	c
282	Paparajanahalli	622017	b	b	Yes	b	Yes	Yes	Yes	Yes	Yes	c
283	Vibhuthipura	622018	Un-inhabited									
284	Keelukote	622019	Un-inhabited									
285	Sulthan Thippasandra	622020	Un-inhabited									
286	Kondarajanahalli	622021	a	a	Yes	a	Yes	Yes	Yes	a	Yes	c
287	Ammerahalli	622022	a	a	Yes	a	Yes	Yes	Yes	a	Yes	c
288	Harohalli	622023	a	a	Yes	a	Yes	Yes	a	a	Yes	c
289	Petechamanahalli	622024	a	a	Yes	a	Yes	Yes	Yes	Yes	b	c
290	Gajaladinne	622025	a	a	Yes	a	Yes	a	Yes	Yes	b	c
291	Kogilahalli	622026	a	a	Yes	a	Yes	Yes	Yes	a	b	c
292	Basavanatha	622027	b	b	a	b	Yes	b	Yes	b	Yes	c
293	Kodi Ramasandra	622028	b	b	Yes	b	a	b	Yes	b	Yes	c
294	Honnenahalli	622029	a	a	Yes	a	Yes	a	Yes	a	Yes	c

Village Directory
Land use(as in 2009)

Location CodeNo:-581

Village connected to highways,village roads, banks & credit societies (If amenities available code -Yes is given, If not available within the village , the distance range code viz; a for < 5 Kms, b for 5-10 Kms and c for 10+ kms of nearest place where facility is available is given).

Availability of miscellaneous facilities (If amenities available code -Yes is given, If not available within the village , the distance range code viz; a for < 5 Kms, b for 5-10 Kms and c for 10+ kms of nearest place where facility is available is given).

Connected to national highway(NH)	Connected to state highway(SH)	Connected to major district road (MDR)	Connected to others district road	Pucca roads	Kutchcha roads	Water bounded macadam(WBM) roads	Navigable waterway (river/canal)(NW)	Footpaths (FP)	Commercial & Co-operative Banks	ATM	Agricultural Credit Societies	Self-Help Group (SHG)	Public distribution system (PDS) shop	Mandis / Regular market	Weekly Haat	Location code no.
68	69	70	71	72	73	74	75	76	77	78	79	80	81	82	83	3
Location Code: 0159																
a	a	Yes	a	Yes	Yes	b	c	Yes	a	a	a	Yes	a	a	a	622009
a	Yes	Yes	a	Yes	Yes	a	c	Yes	a	a	a	Yes	a	a	a	622010
a	Yes	a	a	Yes	Yes	a	c	Yes	a	a	a	Yes	Yes	a	a	622011
a	Yes	Yes	Yes	Yes	Yes	Yes	c	Yes	a	a	a	Yes	Yes	Yes	a	622012
a	Yes	Yes	a	Yes	Yes	a	c	Yes	a	a	a	Yes	a	a	a	622013
b	Yes	Yes	Yes	Yes	Yes	Yes	c	Yes	a	a	a	Yes	a	a	a	622014
b	Yes	Yes	Yes	Yes	Yes	Yes	c	Yes	a	a	a	Yes	Yes	a	b	622015
b	b	b	Yes	Yes	Yes	a	c	Yes	b	b	b	a	a	b	b	622016
b	b	Yes	Yes	Yes	Yes	Yes	c	Yes	b	b	b	Yes	a	a	b	622017
																622018
																622019
																622020
Yes	a	Yes	Yes	Yes	Yes	Yes	c	Yes	a	a	a	Yes	Yes	a	a	622021
a	Yes	Yes	Yes	Yes	Yes	a	c	Yes	a	a	a	Yes	Yes	a	a	622022
Yes	Yes	Yes	Yes	Yes	Yes	a	c	Yes	a	a	a	a	a	a	a	622023
Yes	a	Yes	Yes	Yes	Yes	a	c	Yes	a	a	a	a	a	a	a	622024
a	a	Yes	Yes	Yes	Yes	b	c	Yes	a	a	a	Yes	a	a	a	622025
Yes	a	Yes	Yes	Yes	Yes	b	c	Yes	a	a	a	a	a	a	b	622026
Yes	Yes	Yes	Yes	Yes	Yes	Yes	c	Yes	b	b	b	Yes	a	b	b	622027
a	Yes	b	b	Yes	Yes	Yes	c	Yes	b	b	b	Yes	Yes	b	b	622028
a	Yes	Yes	a	Yes	Yes	Yes	c	Yes	a	a	a	Yes	a	a	a	622029

Availability of miscellaneous facilities (If amenities available code -Yes is given, If not available within the village , the distance range code viz; a for < 5 Kms, b for 5-10 Kms and c for 10+ kms of nearest place where facility is available is given).

Sl. No	Name of the village	Location code no.	Agricultural marketing society	Integrated Child Development Scheme (Nutritional Centres)	Anganwadi Centre (Nutritional Centres)	Others (Nutritional Centres)	ASHA (Accredited Social Health Activist)	Community centre with/without TV	Sports Field,	Sports Club / Recreation Centre	Cinema / Video Hall	Public Library	Public Reading Room	Newspaper Supply	Assembly Polling station	Birth & Death Registration Office
1	2	3	84	85	86	87	88	89	90	91	92	93	94	95	96	97
Name of CD Block: Kolar																
274	Hodalavadi	622009	a	Yes	Yes	a	a	a	a	a	a	b	b	Yes	a	Yes
275	Barandahalli	622010	a	Yes	Yes	a	a	a	a	c	a	b	b	Yes	Yes	Yes
276	Kodi Kannur	622011	a	Yes	Yes	a	Yes	Yes	a	a	a	b	b	Yes	Yes	Yes
277	Kadripura	622012	a	Yes	Yes	a	Yes	Yes	Yes	a	a	b	b	Yes	Yes	Yes
278	Sangondahalli	622013	a	Yes	Yes	a	Yes	Yes	a	a	a	b	b	Yes	Yes	Yes
279	Joohalli	622014	a	Yes	Yes	a	a	a	a	a	a	b	b	Yes	Yes	Yes
280	Hogari	622015	a	Yes	Yes	a	Yes	Yes	b	b	a	b	b	Yes	Yes	Yes
281	Bettadahosahalli	622016	b	b	b	b	a	a	b	b	b	b	b	Yes	a	Yes
282	Paparajanahalli	622017	b	Yes	Yes	b	a	Yes	b	b	b	b	b	Yes	Yes	Yes
283	Vibhuthipura	622018														Un-inhabited
284	Keelukote	622019														Un-inhabited
285	Sulthan Thippasandra	622020														Un-inhabited
286	Kondarajanahalli	622021	a	Yes	Yes	a	Yes	Yes	Yes	a	a	Yes	Yes	Yes	Yes	Yes
287	Ammerahalli	622022	a	Yes	Yes	a	Yes	Yes	a	a	a	c	c	Yes	Yes	Yes
288	Harohalli	622023	a	a	a	a	a	a	a	c	a	c	c	Yes	a	Yes
289	Petechamanahalli	622024	a	b	b	a	a	a	b	c	a	c	c	Yes	a	Yes
290	Gajaladinne	622025	a	Yes	Yes	a	Yes	Yes	b	a	a	c	c	Yes	Yes	Yes
291	Kogilahalli	622026	a	a	a	a	a	a	b	c	a	c	c	Yes	a	Yes
292	Basavanatha	622027	b	Yes	Yes	b	a	a	b	b	b	c	c	Yes	Yes	Yes
293	Kodi Ramasandra	622028	b	Yes	Yes	b	Yes	Yes	b	b	b	b	b	Yes	Yes	Yes
294	Honnenahalli	622029	a	Yes	Yes	a	a	a	a	a	a	b	b	Yes	Yes	Yes

Availability of electricity (Yes/No)				Land Use								
				Nearest Town	Area under different types of land use (in hectares rounded up to one decimal place)							
Power Supply for Domestic Use (ED)	Power Supply for Agricultural Use (EAG)	Power Supply for Commercial Use (EC)	Power Supply for All Uses (EA)	Name	Distance range code i.e. a for < 5 Kms, b for 5-10 Kms and c for 10+ kms .	Forests	Area under Non-agricultural Uses	Barren and Un-cultivable land	Permanent Pastures and Other Grazing Lands	Land Under Miscellaneous Tree Crops etc.	Culturable Waste Land	Location code no.
98	99	100	101	102	103	104	105	106	107	108	109	3
Location Code:0159												
No	No	No	Yes	Kolar	a	0	41.8	0	0	0	0.7	622009
No	No	No	Yes	Kolar	a	0	31.2	0	0	0	0	622010
No	No	No	Yes	Kolar	a	0	37.2	0	0	0	0	622011
No	No	No	Yes	Kolar	a	0	9.1	4.1	0	0	24.2	622012
No	No	No	Yes	Kolar	a	18.7	23.9	0	0	0	0	622013
No	No	No	Yes	Kolar	a	0	7.1	0	0	0.1	0	622014
No	No	No	Yes	Kolar	a	43.1	0	0	0	0	0	622015
No	No	No	Yes	Kolar	b	0	4.3	204.7	0	0	17.1	622016
No	No	No	Yes	Kolar	b	0	0.7	344.9	0	0	12.2	622017
				Un-inhabited		0	0	0	0	0	0	622018
				Un-inhabited		0	0	0	0	0	0	622019
				Un-inhabited		0	0	0	0	0	0	622020
No	No	No	Yes	Kolar	a	0	0	42.8	0	0	40.4	622021
No	No	No	Yes	Kolar	a	0	2.1	40.9	0	0	38.2	622022
No	No	No	Yes	Kolar	a	0	12.3	16.8	0	0	6.1	622023
No	No	No	Yes	Kolar	a	0	10.3	5.1	0	0	3.1	622024
No	No	No	Yes	Kolar	a	0.2	6.1	5.2	0	0	3.3	622025
No	No	No	Yes	Kolar	a	0	2.6	0	0	0	0	622026
No	No	No	Yes	Kolar	b	0	18.8	0	0	0	0	622027
No	No	No	Yes	Kolar	b	0	31	0	0	0	0	622028
No	No	No	Yes	Kolar	a	0	30	30	0	0	0	622029

Sl. No	Name of the village	Location code no.	Land Use					Area irrigated by source (in hectare).					
			Area under different types of land use (in hectares rounded up to one decimal place)					Canals (C)	Wells/Tube-wells(W/TW)	Tanks/Lakes(T/L)	Water Falls(WF)	Others(O)	
			Fallow lands other than current fallows	Current Fallows	Net Area Sown	Total Irrigated Land Area	Total Un-irrigated Land Area						
1	2	3	110	111	112	113	114	115	116	117	118	119	
Name of CD Block: Kolar													
274	Hodalavadi	622009	0	0	116.8	17.1	99.7	0	7.7	9.4	0	0	
275	Barandahalli	622010	0	0	62.3	9.2	53.1	0.6	4.6	4.1	0	0	
276	Kodi Kannur	622011	0	0	202.5	67.3	135.2	0	17.5	49.8	0	0	
277	Kadripura	622012	44.3	0	31.7	14	17.7	0	11.2	2.8	0	0	
278	Sangondahalli	622013	0	0	59.1	13.1	46	0	12	1.1	0	0	
279	Joohalli	622014	0	0	94.6	58.6	36.1	0	13.4	9.1	36.1	0	
280	Hogari	622015	0	0	223	130.6	92.4	0	14.3	22	94.3	0	
281	Bettadahosahalli	622016	0	0	20.3	4.9	15.4	0	0	0	4.9	0	
282	Paparajanahalli	622017	44.6	24	77.8	20.7	57.1	0	15.4	5.3	0	0	
283	Vibhuthipura	622018	0	0	0	0	0	0	0	0	0	0	
284	Keelukote	622019	0	0	0	0	0	0	0	0	0	0	
285	Sulthan Thippasandra	622020	0	0	0	0	0	0	0	0	0	0	
286	Kondarajanahalli	622021	0	8.1	58.4	16.2	42.2	0	13	3.2	0	0	
287	Ammerahalli	622022	20.3	0	188.1	86.1	102	0	50	36.1	0	0	
288	Harohalli	622023	8.2	0	34	25	9	0	16	9	0	0	
289	Petechamanahalli	622024	0	3.2	23.2	15.1	8.1	0	15.1	0	0	0	
290	Gajaladinne	622025	0	0	13.4	10	3.4	0	10	0	0	0	
291	Kogilahalli	622026	0	4	10	4	6	0	4	0	0	0	
292	Basavanatha	622027	0	0	103	10	93	0	9.8	0	0	0.2	
293	Kodi Ramasandra	622028	0	0	56.6	9.6	47	0	0	0	0	9.6	
294	Honnenahalli	622029	0	0	60.6	14.6	46	14.6	0	0	0	0	

Name of three most important commodities manufactured

First	Second	Third	Name of the village	Location code no.
120	121	122	2	3
Location Code: 0159				
-	-	-	Hodalavadi	622009
-	-	-	Barandahalli	622010
-	-	-	Kodi Kannur	622011
-	-	-	Kadripura	622012
Bricks	-	-	Sangondahalli	622013
-	-	-	Johalli	622014
-	-	-	Hogari	622015
-	-	-	Bettadahosahalli	622016
-	-	-	Paparajanahalli	622017
-	Un-inhabited	-	Vibhuthipura	622018
-	Un-inhabited	-	Keelukote	622019
-	Un-inhabited	-	Sulthan Thippasandra	622020
-	-	-	Kondarajanahalli	622021
-	-	-	Ammerahalli	622022
-	-	-	Harohalli	622023
-	-	-	Petechamanahalli	622024
-	-	-	Gajaladinne	622025
Bricks	-	-	Kogilahalli	622026
-	-	-	Basavanatha	622027
-	-	-	Kodi Ramasandra	622028
-	-	-	Honnenahalli	622029

Sl. No	Name of the village	Location code no.	Total area of the village (in hectares rounded up to one decimal place)	Total population (2011 census)	Number of households (2011 census)	Number of educational amenities available. (If not available within the village , the distance range code viz; a for < 5 Kms, b for 5-10 Kms and c for 10+ kms of nearest place where facility is available is given).								
						Pre-Primary school (PP)	Primary school (P)	Middle school (M)	Secondary School (S)	Senior Secondary school (SS)	Degree college of arts science & commerce (ASC)	Engineering college(EC)	Medical college (MC)	Management institute (MI)
1	2	3	4	5	6	7	8	9	10	11	12	13	14	15
Name of CD Block: Kolar														
295	Kallipura	622030	113.2	284	78	b	1	a	b	b	b	b	a	b
296	Ekamballi	622031	224.7	614	125	b	1	b	b	b	b	b	b	b
297	Doddahasala	622032	324.6	1271	249	b	1	1	b	b	b	b	b	b
298	Chikkahasala	622033	212.8	550	103	b	1	b	b	b	b	b	b	b
299	Chatrakodihalli	622034	282.6	1847	355	1	1	1	a	a	a	a	a	a
300	Begli Hosahalli	622035	207.2	661	133	2	2	2	2	b	b	b	b	b
301	Kallandur	622036	486.6	864	182	2	2	a	a	a	b	b	b	b
302	Kolathammanahalli	622037	136.2	545	118	b	a	a	b	b	b	b	b	b
303	Begli	622038	135	631	146	b	a	a	b	b	b	b	b	b
304	Begli Benjenahalli	622039	171.4	687	134	b	1	a	b	b	b	b	c	b
305	Chinnenahalli	622040	94.5	36	8	a	a	a	b	b	b	b	b	b
306	Cholaghatta	622041	249	700	156	a	1	1	c	c	c	c	c	c
307	Allidinne	622042	67.5	11	5	b	b	b	c	c	c	c	c	c
308	Singondahalli	622043	191	590	122	a	1	1	a	b	b	c	c	b
309	Kooteri	622044	419.2	1084	227	b	1	1	a	b	b	b	b	b
310	Dimba	622045	148.4	498	102	1	2	1	1	b	b	b	c	b
311	Dimba Chamanahalli	622046	126.8	1103	190	b	1	1	a	b	b	c	c	b
312	Kurubarahalli	622047	236.9	537	106	a	1	a	a	b	b	c	c	b
313	Parehosahalli	622048	278	958	184	a	1	1	a	b	b	c	c	c
314	Bandur Krishnapura	622049	78.5	13	2	c	b	a	a	c	c	c	b	c
315	Iragasandra	622050	234.1	683	147	c	b	1	a	c	c	c	b	c

Number of educational amenities available.
(If not available within the village , the distance range code viz; a for < 5 Kms, b for 5-10 Kms and c for 10+ kms of nearest place where facility is available is given).

Number of Medical Amenities available. (If not available within the village , the distance range code viz; a for < 5 Kms, b for 5-10 Kms and c for 10+ kms of nearest place where facility is available is given).

Polytechnic (Pt)	Vocational training school /ITI	Non-formal training centre (NFTC)	Special school for disabled (SSD)	Others (specify)	Community health centre (CHC)	Primary health centre (PHC)	Primary health sub centre (PHS)	Maternity and child welfare centre (MCW)	T.B. clinic (TBC)	Hospital-allopathic (HA)	Hospital-alternative medicine (HO)	Dispensary (D)	Veterinary hospital (VH)	Mobile health clinic(MHC)	Family welfare centre (FWC)	Location code no.
16	17	18	19	20	21	22	23	24	25	26	27	28	29	30	31	3
Location Code:0159																
b	b	b	a		b	b	b	b	b	b	b	b	b	b	b	622030
b	b	b	b		b	b	b	b	b	b	b	b	b	b	b	622031
b	b	b	b		b	b	l	b	b	b	b	b	b	c	l	622032
b	b	b	b		b	b	b	b	b	b	b	b	b	b	b	622033
a	a	a	a		a	a	a	a	a	a	a	a	a	a	a	622034
b	b	b	b		b	b	b	b	b	b	b	b	a	b	b	622035
b	b	b	b		b	b	a	b	b	b	b	b	a	b	a	622036
b	b	b	b		b	b	a	b	b	b	b	b	a	b	a	622037
b	b	b	b		b	b	a	b	b	b	b	b	a	b	a	622038
b	b	b	b		b	b	b	b	b	b	b	b	b	b	b	622039
b	b	b	b		b	b	b	b	b	b	b	b	a	b	b	622040
c	c	c	c		c	c	b	c	c	c	c	c	c	c	b	622041
c	c	c	c		c	c	b	c	c	c	c	c	c	c	b	622042
b	b	b	b		b	b	b	b	b	b	b	b	b	b	b	622043
b	b	b	b		b	b	b	b	b	b	b	b	b	b	b	622044
b	b	b	b		b	b	b	b	b	b	b	b	b	b	b	622045
b	b	b	b		b	b	b	b	b	b	b	b	b	b	b	622046
b	b	b	b		b	b	b	b	b	b	b	b	b	b	b	622047
b	b	b	b		b	b	b	b	b	b	b	b	a	b	b	622048
c	c	c	c		c	a	b	a	a	c	c	c	a	c	b	622049
c	c	c	c		c	a	a	a	a	c	c	c	a	c	a	622050

			Number of Non-Government Medical Amenities available.							Availability of drinking water - (Yes / No)			
Sl. No	Name of the village	Location code no.	Charitable non Govt. hospital/Nursing home.	Medical practitioner with MBBS Degree	Medical practitioner with other degree	Medical practitioner with no degree	Traditional practitioner and faith healer.	Medicine Shop	Others	Tap water (Treated/Untreated)	Well water (Covered / Uncovered well)	Hand Pump	Tube wells / Bore well
1	2	3	32	33	34	35	36	37	38	39	40	41	42
Name of CD Block: Kolar													
295	Kallipura	622030	0	0	0	0	0	0	0	Yes	No	Yes	Yes
296	Ekamballi	622031	0	0	0	0	0	0	0	Yes	No	Yes	Yes
297	Doddahasala	622032	0	0	0	0	0	0	0	Yes	No	Yes	Yes
298	Chikkahasala	622033	0	0	0	0	0	0	0	Yes	No	Yes	Yes
299	Chatrakodihalli	622034	0	0	1	0	0	0	0	Yes	Yes	Yes	Yes
300	Begli Hosahalli	622035	0	0	0	0	0	0	0	Yes	Yes	Yes	Yes
301	Kallandur	622036	0	0	0	0	0	0	0	Yes	Yes	Yes	Yes
302	Kolathammanahalli	622037	0	0	0	0	0	0	0	Yes	Yes	Yes	Yes
303	Begli	622038	0	0	0	0	0	0	0	Yes	Yes	Yes	Yes
304	Begli Benjenahalli	622039	0	0	0	0	0	0	0	Yes	No	Yes	Yes
305	Chinnenahalli	622040	0	0	0	0	0	0	0	Yes	Yes	Yes	Yes
306	Cholaghatta	622041	0	0	0	0	0	0	0	Yes	No	Yes	Yes
307	Allidinne	622042	0	0	0	0	0	0	0	No	No	No	No
308	Singondahalli	622043	0	0	0	0	0	0	0	Yes	No	Yes	Yes
309	Kooteri	622044	0	0	1	0	0	0	0	Yes	No	Yes	Yes
310	Dimba	622045	0	0	0	0	0	0	0	Yes	No	Yes	Yes
311	Dimba Chamanahalli	622046	0	0	1	0	0	0	0	Yes	No	Yes	Yes
312	Kurubarahalli	622047	0	0	0	0	0	0	0	Yes	No	Yes	Yes
313	Parehosahalli	622048	0	0	0	0	0	0	0	Yes	No	Yes	No
314	Bandur Krishnapura	622049	0	0	0	0	0	0	0	No	No	Yes	Yes
315	Iragasandra	622050	0	0	0	0	0	0	0	Yes	No	Yes	No

Village Directory
Land use(as in 2009)

Location CodeNo:-581

Availability of drinking water - (Yes / No) Availability of toilet & others (Yes / No) Communication and transport facilities (If amenities available code -Yes is given except for Village Pin Code ,If not available within the village , the distance range code viz; a for < 5 Kms, b for 5- 10 Kms and c for 10+ kms of nearest place where facility is available is given).

Spring	River / Canal	Tank / Pond / Lake	Others	Community toilet including bath.	Community toilet excluding bath.	Rural sanitary mart or sanitary hardware outlet available near the village.	Community bio- gas or recycle of waste for productive use.	Post office(PO)	Sub post office (SPO)	Post & Telegraph office (P&TO)	Village Pin Code	Telephones (Land lines)	Public call office (PCO)	Mobile phone coverage	Location code no.
43	44	45	46	47	48	49	50	51	52	53	54	55	56	57	3

Location Code: 0159

No	No	No	No	No	No	No	No	b	a	b	563102	Yes	Yes	Yes	622030
No	No	Yes	No	No	No	No	No	b	a	b	563102	Yes	b	Yes	622031
No	No	Yes	No	No	Yes	No	No	b	a	b	563114	Yes	Yes	Yes	622032
No	No	Yes	Yes	No	Yes	No	No	b	a	a	563114	Yes	a	Yes	622033
No	No	Yes	No	No	No	No	Yes	a	a	a	563102	Yes	Yes	Yes	622034
No	No	Yes	No	No	No	No	Yes	b	Yes	b	563102	Yes	Yes	Yes	622035
No	No	Yes	No	No	No	No	Yes	b	a	b	563102	Yes	Yes	Yes	622036
No	No	Yes	No	No	No	No	Yes	b	a	b	563102	Yes	Yes	Yes	622037
No	No	Yes	No	No	No	No	Yes	b	a	b	563102	Yes	Yes	Yes	622038
No	No	No	No	No	No	No	No	b	a	b	563102	Yes	Yes	Yes	622039
No	No	Yes	No	No	No	No	Yes	b	a	b	563102	Yes	Yes	Yes	622040
No	No	Yes	No	No	No	No	No	c	a	c	563102	Yes	Yes	Yes	622041
No	No	No	Yes	No	No	No	No	c	a	b	563102	b	b	Yes	622042
No	No	No	No	No	No	No	No	b	a	b	563102	Yes	Yes	Yes	622043
No	No	Yes	No	No	No	No	No	b	a	b	563102	Yes	Yes	Yes	622044
No	No	Yes	No	No	No	No	No	b	a	b	563102	Yes	a	Yes	622045
No	No	No	No	No	No	No	No	b	a	b	563102	Yes	Yes	Yes	622046
No	No	Yes	No	No	No	No	No	b	a	b	563102	Yes	Yes	Yes	622047
No	No	No	No	No	No	No	No	b	a	b	563102	Yes	b	Yes	622048
No	No	No	No	No	No	No	No	c	a	c	563102	Yes	b	Yes	622049
No	No	No	No	No	No	No	No	c	a	c	563101	Yes	b	Yes	622050

Communication and transport facilities (If amenities available code -Yes is given except for Village Pin Code ,If not available within the village , the distance range code viz; a for < 5 Kms, b for 5-10 Kms and c for 10+ kms of nearest place where facility is available is given).

Sl. No	Name of the village	Location code no.	Internet cafes/ Common service centre (CSC)	Private courier facility	Bus service (Public & Private)	Railway stations	Auto/Modified Autos	Taxis and Vans	Tractors	Cycle-pulled rickshaws(Manual & Machine driven)	Carts driven by animals	Sea /River ferry service
1	2	3	58	59	60	61	62	63	64	65	66	67
Name of CD Block: Kolar												
295	Kallipura	622030	b	b	a	b	a	b	Yes	b	b	c
296	Ekamballi	622031	b	b	Yes	b	Yes	b	Yes	b	b	c
297	Doddahasala	622032	b	b	Yes	b	Yes	b	Yes	b	Yes	c
298	Chikkahasala	622033	b	b	a	b	a	b	a	b	Yes	c
299	Chatrakodihalli	622034	a	a	Yes	a	Yes	Yes	Yes	a	a	c
300	Begli Hosahalli	622035	b	b	Yes	b	Yes	Yes	Yes	b	b	c
301	Kallandur	622036	b	b	Yes	b	Yes	Yes	Yes	b	b	c
302	Kolathammanahalli	622037	b	b	Yes	b	Yes	Yes	Yes	b	b	c
303	Begli	622038	b	b	Yes	b	Yes	Yes	Yes	b	b	c
304	Begli Benjenahalli	622039	b	b	Yes	b	Yes	b	Yes	b	Yes	c
305	Chinnenahalli	622040	b	b	Yes	b	Yes	Yes	Yes	b	b	c
306	Cholaghatta	622041	c	c	Yes	c	Yes	c	Yes	c	Yes	c
307	Allidinne	622042	c	c	b	c	b	c	b	c	b	c
308	Singondahalli	622043	b	b	Yes	b	b	b	Yes	b	Yes	c
309	Kooteri	622044	b	b	Yes	b	b	Yes	Yes	b	Yes	c
310	Dimba	622045	b	b	Yes	b	a	b	Yes	b	b	c
311	Dimba Chamanahalli	622046	b	b	Yes	b	Yes	Yes	Yes	b	Yes	c
312	Kurubarahalli	622047	b	b	Yes	b	b	b	Yes	b	Yes	c
313	Parehosahalli	622048	b	b	Yes	b	b	b	Yes	b	Yes	c
314	Bandur Krishnapura	622049	c	c	a	c	b	c	Yes	c	Yes	c
315	Iragasandra	622050	c	c	Yes	c	b	c	Yes	c	Yes	c

Village Directory
Land use(as in 2009)

Location CodeNo:-581

Village connected to highways,village roads, banks & credit societies (If amenities available code -Yes is given, If not available within the village , the distance range code viz; a for < 5 Kms, b for 5-10 Kms and c for 10+ kms of nearest place where facility is available is given).

Availability of miscellaneous facilities (If amenities available code -Yes is given, If not available within the village , the distance range code viz; a for < 5 Kms, b for 5-10 Kms and c for 10+ kms of nearest place where facility is available is given).

Connected to national highway(NH)	Connected to state highway(SH)	Connected to major district road (MDR)	Connected to others district road	Pucca roads	Kutchcha roads	Water bounded macadam(WBM) roads	Navigable waterway (river/canal)(NW)	Footpaths (FP)	Commercial & Co-operative Banks	ATM	Agricultural Credit Societies	Self-Help Group (SHG)	Public distribution system (PDS) shop	Mandis / Regular market	Weekly Haat	Location code no.
68	69	70	71	72	73	74	75	76	77	78	79	80	81	82	83	3
Location Code: 0159																
a	b	b	b	Yes	Yes	Yes	c	Yes	b	b	b	Yes	a	b	b	622030
a	b	b	Yes	Yes	Yes	a	c	Yes	b	b	b	Yes	a	b	b	622031
a	b	Yes	Yes	Yes	Yes	a	c	Yes	b	b	b	Yes	a	b	b	622032
a	b	b	b	Yes	Yes	Yes	c	Yes	b	b	b	Yes	a	b	b	622033
a	a	a	a	Yes	Yes	b	c	Yes	a	a	Yes	Yes	Yes	a	a	622034
a	Yes	Yes	b	Yes	Yes	a	c	Yes	b	b	b	Yes	a	b	b	622035
b	Yes	Yes	b	Yes	Yes	b	c	Yes	b	b	b	Yes	a	b	b	622036
b	Yes	b	b	Yes	Yes	b	c	Yes	b	b	b	Yes	a	b	b	622037
b	Yes	b	b	Yes	Yes	Yes	c	Yes	b	b	b	Yes	a	b	b	622038
b	Yes	b	b	Yes	Yes	b	c	Yes	b	b	b	Yes	a	b	b	622039
b	Yes	b	b	Yes	Yes	Yes	c	Yes	b	b	b	a	a	b	b	622040
b	c	Yes	Yes	Yes	Yes	b	c	Yes	c	c	c	Yes	b	c	b	622041
c	c	c	c	a	Yes	b	c	Yes	c	c	c	a	a	b	b	622042
b	b	b	b	Yes	Yes	b	c	Yes	b	b	b	Yes	a	b	a	622043
b	b	Yes	Yes	Yes	Yes	b	c	Yes	b	b	b	Yes	a	b	b	622044
b	b	b	b	Yes	Yes	b	c	Yes	a	b	b	Yes	a	b	b	622045
b	b	b	b	Yes	Yes	b	c	Yes	b	b	b	Yes	a	b	a	622046
b	b	b	b	Yes	Yes	b	c	Yes	b	b	b	Yes	a	b	b	622047
b	b	Yes	Yes	Yes	Yes	b	c	Yes	b	b	b	Yes	a	b	b	622048
a	c	c	c	a	Yes	b	c	Yes	b	c	c	a	a	c	b	622049
a	c	Yes	Yes	Yes	Yes	b	c	Yes	c	c	a	Yes	a	c	a	622050

Availability of miscellaneous facilities (If amenities available code -Yes is given, If not available within the village , the distance range code viz; a for < 5 Kms, b for 5-10 Kms and c for 10+ kms of nearest place where facility is available is given).

Sl. No	Name of the village	Location code no.	Agricultural marketing society	Integrated Child Development Scheme (Nutritional Centres)	Anganwadi Centre (Nutritional Centres)	Others (Nutritional Centres)	ASHA (Accredited Social Health Activist)	Community centre with/without TV	Sports Field,	Sports Club / Recreation Centre	Cinema / Video Hall	Public Library	Public Reading Room	Newspaper Supply	Assembly Polling station	Birth & Death Registration Office
1	2	3	84	85	86	87	88	89	90	91	92	93	94	95	96	97
Name of CD Block: Kolar																
295	Kallipura	622030	b	a	a	b	a	b	b	b	b	b	b	Yes	a	Yes
296	Ekamballi	622031	b	Yes	Yes	a	a	a	b	b	b	a	a	Yes	Yes	Yes
297	Doddahasala	622032	b	Yes	Yes	Yes	Yes	Yes	b	b	b	Yes	Yes	Yes	Yes	Yes
298	Chikkahasala	622033	b	Yes	Yes	a	a	a	a	b	b	a	a	Yes	Yes	Yes
299	Chatrakodihalli	622034	Yes	Yes	Yes	a	Yes	Yes	Yes	a	a	a	Yes	Yes	Yes	Yes
300	Begli Hosahalli	622035	b	Yes	Yes	b	a	a	a	b	b	Yes	Yes	Yes	Yes	Yes
301	Kallandur	622036	b	Yes	Yes	b	a	b	a	b	b	a	a	Yes	Yes	Yes
302	Kolathammanahalli	622037	b	Yes	Yes	b	b	b	b	b	b	b	b	Yes	Yes	Yes
303	Begli	622038	b	Yes	Yes	b	a	b	b	b	b	a	a	Yes	Yes	Yes
304	Begli Benjenahalli	622039	b	Yes	Yes	b	b	b	b	b	b	b	b	Yes	Yes	Yes
305	Chinnenahalli	622040	b	b	b	b	a	b	b	b	b	b	b	Yes	a	Yes
306	Cholaghatta	622041	c	Yes	Yes	c	a	b	b	c	c	c	c	Yes	Yes	Yes
307	Allidinne	622042	c	a	a	c	a	a	b	c	c	c	c	a	a	Yes
308	Singondahalli	622043	b	Yes	Yes	b	a	a	b	b	b	b	b	Yes	Yes	Yes
309	Kooteri	622044	Yes	Yes	Yes	b	Yes	Yes	b	b	b	b	b	Yes	Yes	Yes
310	Dimba	622045	b	Yes	Yes	b	a	a	b	b	b	a	a	Yes	a	Yes
311	Dimba Chamanahalli	622046	b	Yes	Yes	b	Yes	Yes	b	b	b	b	b	Yes	Yes	Yes
312	Kurubarahalli	622047	b	Yes	Yes	b	a	a	b	b	b	b	b	Yes	Yes	Yes
313	Parehosahalli	622048	b	Yes	Yes	b	a	b	b	b	b	b	b	Yes	Yes	Yes
314	Bandur Krishnapura	622049	c	a	a	c	b	b	b	c	b	c	c	a	a	Yes
315	Iragasandra	622050	c	Yes	Yes	c	b	a	b	c	c	c	c	Yes	Yes	Yes

Availability of electricity (Yes/No)				Land Use								
				Nearest Town	Area under different types of land use (in hectares rounded up to one decimal place)							
Power Supply for Domestic Use (ED)	Power Supply for Agricultural Use (EAG)	Power Supply for Commercial Use (EC)	Power Supply for All Uses (EA)	Name	Distance range code i.e. a for < 5 Kms, b for 5-10 Kms and c for 10+ kms .	Forests	Area under Non-agricultural Uses	Barren and Un-cultivable land	Permanent Pastures and Other Grazing Lands	Land Under Miscellaneous Tree Crops etc.	Culturable Waste Land	Location code no.
98	99	100	101	102	103	104	105	106	107	108	109	3
Location Code:0159												
No	No	No	Yes	Kolar	b	0	13.8	0	0	0	0	622030
No	No	No	Yes	Kolar	b	0	10	0	0	10.7	0	622031
No	No	No	Yes	Kolar	b	30.6	9	0	0	0	0	622032
No	No	No	Yes	Kolar	b	0	27.8	0	0	3	0	622033
No	No	No	Yes	Kolar	a	0	8	22	0	0	10	622034
No	No	No	Yes	Kolar	b	93.2	24	2	0	0	0	622035
No	No	No	Yes	Kolar	b	0	38	38	0	0	0	622036
No	No	No	Yes	Kolar	b	0	7	8	0	0	0	622037
No	No	No	Yes	Kolar	b	0	20	1	0	0	0	622038
No	No	No	Yes	Kolar	b	0	0	0	0	0	0	622039
No	No	No	Yes	Kolar	b	0.5	5	0	0	0	0	622040
No	No	No	Yes	Kolar	c	0	36.6	0	0	0	0	622041
No	No	No	Yes	Kolar	c	0	12.3	0	0	0	0	622042
No	No	No	Yes	Kolar	b	0	1.5	0	0	0	0	622043
No	No	No	Yes	Kolar	b	0	66.9	0	0	0	0	622044
No	No	No	Yes	Kolar	b	0	7.8	0	0	0	0	622045
No	No	No	Yes	Kolar	b	0	3	0	0	0	0	622046
No	No	No	Yes	Kolar	b	0	111.7	0	0	0	0	622047
No	No	No	Yes	Kolar	b	0	0	71	2	0	13	622048
No	No	No	Yes	Kolar	c	0	0.5	6	0	0	0	622049
No	No	No	Yes	Kolar	c	0	4.1	7	0	0	0	622050

			Land Use					Area irrigated by source (in hectare).				
			Area under different types of land use (in hectares rounded up to one decimal place)									
Sl. No	Name of the village	Location code no.	Fallow lands other than current fallows	Current Fallows	Net Area Sown	Total Irrigated Land Area	Total Un-irrigated Land Area	Canals (C)	Wells/Tube-wells(W/TW)	Tanks/Lakes(T/L)	Water Falls(WF)	Others(O)
1	2	3	110	111	112	113	114	115	116	117	118	119
Name of CD Block: Kolar												
295	Kallipura	622030	0	0	99.4	8.7	90.6	0.2	8.6	0	0	0
296	Ekamballi	622031	51	0	153	52	101	0	25	27	0	0
297	Doddahasala	622032	0	22	263	115	148	0	40	75	0	0
298	Chikkahasala	622033	0	0	182	32	150	0	20	12	0	0
299	Chatrakodihalli	622034	0	0	242.6	141	101.6	0	80	61	0	0
300	Begli Hosahalli	622035	0	0	88	44	44	0	40	4	0	0
301	Kallandur	622036	0	0	410.6	142	268.6	0	60	82	0	0
302	Kolathammanahalli	622037	0	0	121.2	35	86.2	0	20	15	0	0
303	Begli	622038	0	0	114	32	82	0	2	30	0	0
304	Begli Benjenahalli	622039	0	0	171.4	20.5	151	0	7.8	12.7	0	0
305	Chinnenahalli	622040	0	0	89	42	47	0	40	2	0	0
306	Cholaghatta	622041	0	0	212.4	64.1	148.3	0	12.8	4	47.3	0
307	Allidinne	622042	0	0	55.2	27.6	27.6	0	0	0	27.6	0
308	Singondahalli	622043	0	0	189.5	15.8	173.7	0	5.7	10.1	0	0
309	Kooteri	622044	0	0	352.3	102.6	249.7	0	5.4	19.5	77.6	0
310	Dimba	622045	14.2	0	126.4	48	78.4	0	16	32	0	0
311	Dimba Chamanahalli	622046	0	0	123.7	34.6	89.1	0	3.7	30.9	0	0
312	Kurubarahalli	622047	0	0	125.2	21.9	103.3	0	6.5	15.4	0	0
313	Parehosahalli	622048	59	101	32	32	0	0	32	0	0	0
314	Bandur Krishnapura	622049	0	23	49	16	33	0	16	0	0	0
315	Iragasandra	622050	50	125	48	48	0	0	48	0	0	0

Name of three most important commodities manufactured

First 120	Second 121	Third 122	Name of the village 2	Location code no. 3
Location Code: 0159				
-	-	-	Kallipura	622030
-	-	-	Ekamballi	622031
-	-	-	Doddahasala	622032
Bricks	-	-	Chikkahasala	622033
-	-	-	Chatrakodihalli	622034
Bricks	-	-	Begli Hosahalli	622035
Bricks	-	-	Kallandur	622036
-	-	-	Kolathammanahalli	622037
-	-	-	Begli	622038
-	-	-	Begli Benjenahalli	622039
-	-	-	Chinnenahalli	622040
-	-	-	Cholaghatta	622041
-	-	-	Allidinne	622042
-	-	-	Singondahalli	622043
-	-	-	Kooteri	622044
Stone Grinding	-	-	Dimba	622045
-	-	-	Dimba Chamanahalli	622046
-	-	-	Kurubarahalli	622047
-	-	-	Parehosahalli	622048
-	-	-	Bandur Krishnapura	622049
-	-	-	Iragasandra	622050

Sl. No	Name of the village	Location code no.	Total area of the village (in hectares rounded up to one decimal place)	Total population (2011 census)	Number of households (2011 census)	Number of educational amenities available. (If not available within the village , the distance range code viz; a for < 5 Kms, b for 5-10 Kms and c for 10+ kms of nearest place where facility is available is given).								
						Pre-Primary school (PP)	Primary school (P)	Middle school (M)	Secondary School (S)	Senior Secondary school (SS)	Degree college of arts science & commerce (ASC)	Engineering college(EC)	Medical college (MC)	Management institute (MI)
1	2	3	4	5	6	7	8	9	10	11	12	13	14	15
Name of CD Block: Kolar														
316	Seesandra	622051	393.3	905	196	c	2	1	a	c	c	c	c	c
317	Nernahalli	622052	155.8	473	84	c	1	1	a	c	c	c	c	c
318	Vittappannahalli	622053	378	1064	220	c	1	1	b	c	c	c	c	c
319	Yanadahalli	622054	157	582	112	b	1	1	b	c	c	c	c	c
320	Rasthe Thambihalli	622055	2.5	360	59	c	b	1	1	1	c	c	c	c
321	Thambihalli	622056	334.3	392	77	b	3	a	a	c	c	c	c	c
322	Ramasandra	622057	96.2	690	128	c	1	a	a	c	c	c	b	b
323	Ajjapalli	622058	138.4	810	178	a	1	1	a	c	b	c	b	c
324	Kembodi	622059	372.9	1207	225	1	2	1	1	b	b	c	b	c
325	Chadumanahalli	622060	169.7	479	103	a	1	1	a	b	b	c	a	c
326	Kalahastipura	622061	236.4	799	180	a	1	a	a	a	b	b	b	b
327	Vadagur	622062	343.4	1447	254	a	1	1	a	a	b	b	a	b
328	Venkatapura	622063	133.1	25	7	a	b	a	a	a	b	b	a	b
329	Channarayapura	622064	82.5	405	77	a	1	a	a	a	b	b	b	b
330	Kottur Basapura	622065	123.5	35	7	a	b	a	a	a	b	b	b	b
331	Belaganahalli	622066	153.3	918	178	b	1	a	a	a	c	c	c	c
332	Huthur	622067	438.3	1144	259	b	2	1	1	c	c	c	c	c
333	Holali	622068	819.5	1080	232	b	2	a	a	a	c	c	c	c
334	Hollamballi	622069	375.8	1273	262	b	1	1	a	c	c	c	c	c
335	Doddnahalli	622070	230.1	647	142	b	1	a	a	c	c	c	c	c
336	Girnahalli	622071	135.4	266	48	a	1	a	a	a	b	b	b	b

Number of educational amenities available.
(If not available within the village , the distance range code viz; a for < 5 Kms, b for 5-10 Kms and c for 10+ kms of nearest place where facility is available is given).

Number of Medical Amenities available. (If not available within the village , the distance range code viz; a for < 5 Kms, b for 5-10 Kms and c for 10+ kms of nearest place where facility is available is given).

Polytechnic (Pt)	Vocational training school /ITI	Non-formal training centre (NFTC)	Special school for disabled (SSD)	Others (specify)	Community health centre (CHC)	Primary health centre (PHC)	Primary health sub centre (PHS)	Maternity and child welfare centre (MCW)	T.B. clinic (TBC)	Hospital-allopathic (HA)	Hospital-alternative medicine (HO)	Dispensary (D)	Veterinary hospital (VH)	Mobile health clinic(MHC)	Family welfare centre (FWC)	Location code no.
16	17	18	19	20	21	22	23	24	25	26	27	28	29	30	31	3
Location Code:0159																
c	c	c	c		c	b	b	b	b	c	c	l	b	c	b	622051
c	c	c	c	c	c	b	b	b	b	c	c	b	c	c	b	622052
c	c	c	c		c	b	b	b	b	c	c	c	b	c	b	622053
c	c	c	c		c	a	a	a	a	c	c	c	b	c	a	622054
c	c	c	c		c	c	b	c	c	c	c	c	a	c	b	622055
c	c	c	c		c	c	b	c	c	c	c	c	c	c	b	622056
c	c	c	c		c	b	b	b	b	c	c	c	c	c	b	622057
b	b	b	c		b	a	b	a	a	b	c	b	a	c	b	622058
b	b	b	b		b	l	a	l	l	b	b	b	a	b	a	622059
b	b	b	b		b	a	b	a	a	b	b	b	a	b	b	622060
b	b	b	b	b	b	a	a	a	a	a	a	a	a	a	a	622061
b	b	b	b	b	b	a	a	a	a	a	a	a	l	a	a	622062
b	b	b	b		b	c	b	c	c	b	c	b	b	c	b	622063
b	b	b	b	b	b	b	b	b	b	b	b	b	b	b	b	622064
b	b	b	b		b	c	b	c	c	b	c	b	b	c	b	622065
c	c	c	b		c	c	b	c	c	c	c	c	c	c	b	622066
c	c	c	b		c	l	l	l	l	c	c	c	b	c	l	622067
c	c	c	b		c	c	a	c	c	c	c	c	b	c	a	622068
c	c	c	c		c	c	b	c	c	c	c	c	c	c	b	622069
c	c	c	c		c	c	b	c	c	c	c	c	c	c	b	622070
b	b	b	b	b	b	b	b	b	b	b	b	b	a	b	b	622071

Sl. No	Name of the village	Location code no.	Number of Non-Government Medical Amenities available.							Availability of drinking water - (Yes / No)			
			Charitable non Govt. hospital/Nursing home.	Medical practitioner with MBBS Degree	Medical practitioner with other degree	Medical practitioner with no degree	Traditional practitioner and faith healer.	Medicine Shop	Others	Tap water (Treated/Untreated)	Well water (Covered / Uncovered well)	Hand Pump	Tube wells / Bore well
1	2	3	32	33	34	35	36	37	38	39	40	41	42
Name of CD Block: Kolar													
316	Seesandra	622051	0	0	0	0	0	0	0	Yes	No	Yes	Yes
317	Nernahalli	622052	0	0	0	0	0	0	0	Yes	No	Yes	Yes
318	Vittappanahalli	622053	0	0	1	0	0	0	0	Yes	No	Yes	Yes
319	Yanadahalli	622054	0	0	0	0	0	0	0	Yes	Yes	Yes	Yes
320	Rasthe Thambihalli	622055	0	0	0	0	0	1	0	Yes	No	Yes	Yes
321	Thambihalli	622056	0	0	0	0	0	0	0	Yes	Yes	Yes	Yes
322	Ramasandra	622057	0	0	0	0	0	0	0	Yes	Yes	No	Yes
323	Ajjapalli	622058	0	0	0	0	0	0	0	Yes	No	Yes	No
324	Kembodi	622059	0	0	0	0	0	0	0	Yes	Yes	Yes	Yes
325	Chadumanahalli	622060	0	0	0	0	0	0	0	Yes	No	Yes	No
326	Kalahastipura	622061	0	0	0	0	0	0	0	Yes	No	No	No
327	Vadagur	622062	0	0	0	0	0	0	0	Yes	No	No	No
328	Venkatapura	622063	0	0	0	0	0	0	0	No	No	No	No
329	Channarayapura	622064	0	0	0	0	0	0	0	No	No	No	No
330	Kottur Basapura	622065	0	0	0	0	0	0	0	No	No	No	No
331	Belaganahalli	622066	0	0	0	0	0	0	0	Yes	Yes	Yes	Yes
332	Huthur	622067	0	0	0	0	0	0	0	Yes	Yes	Yes	Yes
333	Holali	622068	0	0	1	0	0	0	0	Yes	Yes	Yes	Yes
334	Hollamballi	622069	0	0	1	0	0	0	0	Yes	No	Yes	Yes
335	Doddnahalli	622070	0	0	0	0	0	0	0	Yes	No	Yes	Yes
336	Gimahalli	622071	0	0	0	0	0	0	0	No	No	No	No

Village Directory
Land use(as in 2009)

Location CodeNo:-581

Availability of drinking water - (Yes / No) Availability of toilet & others (Yes / No) Communication and transport facilities (If amenities available code -Yes is given except for Village Pin Code ,If not available within the village , the distance range code viz; a for < 5 Kms, b for 5- 10 Kms and c for 10+ kms of nearest place where facility is available is given).

Spring	River / Canal	Tank / Pond / Lake	Others	Community toilet including bath.	Community toilet excluding bath.	Rural sanitary mart or sanitary hardware outlet available near the village.	Community bio- gas or recycle of waste for productive use.	Post office(PO)	Sub post office (SPO)	Post & Telegraph office (P&TO)	Village Pin Code	Telephones (Land lines)	Public call office (PCO)	Mobile phone coverage	Location code no.
43	44	45	46	47	48	49	50	51	52	53	54	55	56	57	3

Location Code: 0159

No	No	No	No	No	No	No	No	c	a	c	563101	Yes	Yes	Yes	622051
No	No	No	No	No	No	No	No	c	a	c	563101	Yes	Yes	Yes	622052
No	No	No	No	No	No	No	No	c	a	c	563101	Yes	Yes	Yes	622053
No	No	No	No	No	No	No	No	c	a	c	563101	Yes	Yes	Yes	622054
No	Yes	No	No	No	No	No	No	c	a	a	563101	Yes	Yes	Yes	622055
No	No	No	No	No	No	No	No	c	a	a	563101	Yes	Yes	a	622056
No	No	No	No	No	No	No	No	c	a	c	563101	Yes	Yes	Yes	622057
No	No	No	No	No	No	No	No	b	a	c	563101	Yes	b	Yes	622058
No	No	No	No	No	No	No	No	b	Yes	b	563101	Yes	Yes	Yes	622059
No	No	No	No	No	No	No	No	b	a	b	563101	Yes	b	Yes	622060
No	No	No	No	No	No	No	No	a	a	a	563101	Yes	Yes	Yes	622061
No	No	No	No	No	No	No	No	a	a	b	563101	Yes	b	Yes	622062
No	No	No	Yes	No	No	No	No	b	a	b	563101	Yes	b	Yes	622063
No	No	No	Yes	No	No	No	No	a	a	a	563101	Yes	b	Yes	622064
No	No	No	Yes	No	No	No	No	b	a	a	563101	Yes	b	Yes	622065
No	No	No	No	No	No	No	No	c	a	c	563101	Yes	Yes	Yes	622066
No	No	No	No	No	No	No	No	c	a	c	563102	Yes	Yes	Yes	622067
No	No	No	No	No	No	No	No	c	a	Yes	563101	Yes	Yes	Yes	622068
No	No	No	No	No	No	No	No	c	a	c	563101	Yes	b	Yes	622069
No	No	No	No	No	No	No	No	c	a	c	563101	Yes	b	Yes	622070
No	No	No	Yes	No	No	No	No	b	b	b	563101	Yes	a	Yes	622071

Communication and transport facilities (If amenities available code -Yes is given except for Village Pin Code ,If not available within the village , the distance range code viz; a for < 5 Kms, b for 5-10 Kms and c for 10+ kms of nearest place where facility is available is given).

Sl. No	Name of the village	Location code no.	Internet cafes/ Common service centre (CSC)	Private courier facility	Bus service (Public & Private)	Railway stations	Auto/Modified Autos	Taxis and Vans	Tractors	Cycle-pulled rickshaws(Manual & Machine driven)	Carts driven by animals	Sea /River ferry service
1	2	3	58	59	60	61	62	63	64	65	66	67
Name of CD Block: Kolar												
316	Seesandra	622051	c	c	Yes	c	b	c	Yes	c	Yes	c
317	Nernahalli	622052	c	c	Yes	c	b	c	Yes	c	Yes	c
318	Vittappanahalli	622053	c	c	Yes	c	b	c	Yes	c	Yes	c
319	Yanadahalli	622054	c	c	a	c	b	c	Yes	c	Yes	c
320	Rasthe Thambihalli	622055	c	c	Yes	c	Yes	c	Yes	c	Yes	c
321	Thambihalli	622056	c	c	Yes	c	Yes	c	Yes	c	Yes	c
322	Ramasandra	622057	c	c	Yes	c	b	c	Yes	c	Yes	c
323	Ajjapalli	622058	b	b	Yes	c	b	b	Yes	b	Yes	c
324	Kembodi	622059	b	b	Yes	b	b	b	Yes	b	Yes	c
325	Chadumanahalli	622060	b	b	Yes	b	b	b	Yes	b	Yes	c
326	Kalahastipura	622061	b	b	Yes	c	Yes	b	b	b	b	c
327	Vadagur	622062	b	b	Yes	c	b	b	b	b	b	c
328	Venkatapura	622063	b	b	Yes	c	b	b	b	b	b	c
329	Channarayapura	622064	b	b	Yes	c	a	b	b	b	b	c
330	Kottur Basapura	622065	b	b	Yes	c	b	b	b	b	b	c
331	Belaganahalli	622066	c	c	Yes	c	b	c	Yes	c	Yes	c
332	Huthur	622067	c	c	Yes	c	b	c	Yes	c	Yes	c
333	Holali	622068	c	c	Yes	c	b	c	Yes	c	Yes	c
334	Hollamballi	622069	c	c	Yes	c	b	c	Yes	c	Yes	c
335	Doddnahalli	622070	c	c	Yes	c	b	c	Yes	c	Yes	c
336	Gimahalli	622071	b	b	Yes	c	b	b	b	b	b	c

Village connected to highways,village roads, banks & credit societies (If amenities available code -Yes is given, If not available within the village , the distance range code viz; a for < 5 Kms, b for 5-10 Kms and c for 10+ kms of nearest place where facility is available is given).

Availability of miscellaneous facilities (If amenities available code -Yes is given, If not available within the village , the distance range code viz; a for < 5 Kms, b for 5-10 Kms and c for 10+ kms of nearest place where facility is available is given).

Connected to national highway(NH)	Connected to state highway(SH)	Connected to major district road (MDR)	Connected to others district road	Pucca roads	Kutchcha roads	Water bounded macadam(WBM) roads	Navigable waterway (river/canal)(NW)	Footpaths (FP)	Commercial & Co-operative Banks	ATM	Agricultural Credit Societies	Self-Help Group (SHG)	Public distribution system (PDS) shop	Mandis / Regular market	Weekly Haat	Location code no.
68	69	70	71	72	73	74	75	76	77	78	79	80	81	82	83	3
Location Code: 0159																
Yes	c	c	c	Yes	Yes	b	c	Yes	b	c	c	Yes	a	c	b	622051
Yes	c	c	Yes	Yes	Yes	b	c	Yes	b	c	c	Yes	a	c	a	622052
a	c	c	c	Yes	Yes	b	c	Yes	b	c	c	Yes	a	c	a	622053
Yes	c	c	c	Yes	Yes	b	c	Yes	b	c	c	Yes	a	c	a	622054
Yes	c	c	c	Yes	Yes	a	c	Yes	a	c	c	Yes	a	c	Yes	622055
Yes	Yes	Yes	Yes	Yes	Yes	a	c	Yes	b	c	c	Yes	a	c	Yes	622056
Yes	c	c	c	Yes	Yes	a	c	Yes	a	c	c	Yes	a	c	a	622057
Yes	b	Yes	Yes	Yes	Yes	b	c	Yes	b	b	b	Yes	a	b	a	622058
Yes	b	Yes	Yes	Yes	Yes	b	c	Yes	Yes	b	b	Yes	a	b	a	622059
Yes	b	Yes	Yes	Yes	Yes	Yes	c	Yes	a	b	b	Yes	a	b	a	622060
Yes	b	b	b	Yes	Yes	Yes	c	Yes	a	b	b	Yes	a	b	b	622061
Yes	b	b	b	Yes	Yes	Yes	c	Yes	Yes	b	Yes	Yes	Yes	b	b	622062
Yes	b	b	b	Yes	Yes	Yes	c	Yes	a	b	b	a	b	b	a	622063
a	b	b	b	Yes	Yes	Yes	c	Yes	b	b	b	Yes	a	b	b	622064
a	b	b	b	Yes	Yes	Yes	c	Yes	a	b	b	a	b	b	a	622065
a	c	Yes	c	Yes	Yes	a	c	Yes	a	c	c	Yes	a	c	a	622066
Yes	c	c	c	Yes	Yes	a	c	Yes	Yes	Yes	c	Yes	Yes	c	a	622067
a	c	Yes	c	Yes	Yes	b	c	Yes	a	c	c	Yes	a	c	a	622068
b	c	c	Yes	Yes	Yes	b	c	Yes	b	c	c	Yes	Yes	c	b	622069
b	c	Yes	Yes	Yes	Yes	b	c	Yes	b	c	c	Yes	a	c	b	622070
b	b	Yes	b	Yes	Yes	Yes	c	Yes	b	b	b	Yes	a	b	b	622071

Availability of miscellaneous facilities (If amenities available code -Yes is given, If not available within the village , the distance range code viz; a for < 5 Kms, b for 5-10 Kms and c for 10+ kms of nearest place where facility is available is given).

Sl. No	Name of the village	Location code no.	Agricultural marketing society	Integrated Child Development Scheme (Nutritional Centres)	Anganwadi Centre (Nutritional Centres)	Others (Nutritional Centres)	ASHA (Accredited Social Health Activist)	Community centre with/without TV	Sports Field,	Sports Club / Recreation Centre	Cinema / Video Hall	Public Library	Public Reading Room	Newspaper Supply	Assembly Polling station	Birth & Death Registration Office
1	2	3	84	85	86	87	88	89	90	91	92	93	94	95	96	97
Name of CD Block: Kolar																
316	Seesandra	622051	c	Yes	Yes	c	a	Yes	b	c	c	c	c	Yes	Yes	Yes
317	Nernahalli	622052	c	Yes	Yes	c	a	a	b	c	c	c	c	Yes	a	Yes
318	Vittappannahalli	622053	c	Yes	Yes	c	Yes	Yes	b	c	c	c	c	Yes	Yes	Yes
319	Yanadahalli	622054	c	Yes	Yes	c	a	a	b	c	c	c	c	Yes	Yes	Yes
320	Rasthe Thambihalli	622055	c	a	a	c	a	b	b	c	c	c	c	Yes	a	Yes
321	Thambihalli	622056	c	a	a	c	a	b	b	c	c	b	b	Yes	a	Yes
322	Ramasandra	622057	c	Yes	Yes	c	a	b	b	c	c	b	b	Yes	Yes	Yes
323	Ajjapalli	622058	b	Yes	Yes	b	a	a	b	c	b	a	a	Yes	Yes	Yes
324	Kembodi	622059	b	Yes	Yes	b	Yes	Yes	b	b	b	Yes	Yes	Yes	Yes	Yes
325	Chadumanahalli	622060	b	Yes	Yes	b	a	a	a	b	b	a	a	Yes	a	Yes
326	Kalahastipura	622061	b	Yes	Yes	b	a	a	a	b	b	a	a	Yes	Yes	Yes
327	Vadagur	622062	b	Yes	Yes	b	Yes	Yes	Yes	b	b	Yes	Yes	Yes	Yes	Yes
328	Venkatapura	622063	b	a	a	b	a	a	a	c	b	b	b	a	a	Yes
329	Channarayapura	622064	b	a	a	b	a	b	a	b	b	b	b	Yes	a	Yes
330	Kottur Basapura	622065	b	b	b	b	a	a	b	c	b	b	b	a	a	Yes
331	Belaganahalli	622066	c	Yes	Yes	c	a	a	b	c	c	c	c	Yes	Yes	Yes
332	Huthur	622067	Yes	Yes	Yes	c	Yes	Yes	b	c	c	Yes	Yes	Yes	Yes	Yes
333	Holali	622068	c	Yes	Yes	c	Yes	Yes	b	c	c	c	c	Yes	Yes	Yes
334	Hollamballi	622069	c	Yes	Yes	c	Yes	Yes	b	c	c	c	c	Yes	Yes	Yes
335	Doddnahalli	622070	c	Yes	Yes	c	a	a	b	c	c	b	b	Yes	Yes	Yes
336	Girnahalli	622071	b	a	a	b	a	b	b	b	b	b	b	Yes	a	Yes

Availability of electricity (Yes/No)				Land Use								
				Nearest Town	Area under different types of land use (in hectares rounded up to one decimal place)							
Power Supply for Domestic Use (ED)	Power Supply for Agricultural Use (EAG)	Power Supply for Commercial Use (EC)	Power Supply for All Uses (EA)	Name	Distance range code i.e. a for < 5 Kms, b for 5-10 Kms and c for 10+ kms .	Forests	Area under Non-agricultural Uses	Barren and Un-cultivable land	Permanent Pastures and Other Grazing Lands	Land Under Miscellaneous Tree Crops etc.	Culturable Waste Land	Location code no.
98	99	100	101	102	103	104	105	106	107	108	109	3
Location Code:0159												
No	No	No	Yes	Kolar	c	4	0	26	59	5	0.3	622051
No	No	No	Yes	Kolar	c	0	0	13	6	10	0	622052
No	No	No	Yes	Kolar	c	0	0	18	11	0	0	622053
No	No	No	Yes	Kolar	c	0	0	11	8	0	0	622054
No	No	No	Yes	Kolar	c	0	0	0	0	0	0	622055
No	No	No	Yes	Kolar	c	0	68.1	0	0	91.8	0	622056
No	No	No	Yes	Kolar	c	0	0.2	18	0	0	0	622057
No	No	No	Yes	Kolar	b	0	0.4	7	10	0	6	622058
No	No	No	Yes	Kolar	b	0	115.9	0	0	8	0	622059
No	No	No	Yes	Kolar	b	0	0	0	19.7	5	18	622060
No	No	No	Yes	Kolar	b	0	53	43	38	0	0	622061
No	No	No	Yes	Kolar	b	0	63	0	3	0	0.4	622062
No	No	No	Yes	Kolar	b	0	18	0	0	0	0.1	622063
No	No	No	Yes	Kolar	b	0	6	7	0	0	0.5	622064
No	No	No	Yes	Kolar	b	0	22.7	0	0	6.1	0	622065
No	No	No	Yes	Kolar	c	0	10.5	0	0	6.6	0	622066
No	No	No	Yes	Kolar	c	0	175.5	0	0	42.1	0	622067
No	No	No	Yes	Kolar	c	121.5	113.8	0	0	105.3	0	622068
No	No	No	Yes	Kolar	c	0	33.8	0	19	0	0	622069
No	No	No	Yes	Kolar	c	0	0	38	19	0	0.1	622070
No	No	No	Yes	Kolar	b	0	12	4	0	0	0.4	622071

			Land Use					Area irrigated by source (in hectare).				
			Area under different types of land use (in hectares rounded up to one decimal place)									
Sl. No	Name of the village	Location code no.	Fallow lands other than current fallows	Current Fallows	Net Area Sown	Total Irrigated Land Area	Total Un-irrigated Land Area	Canals (C)	Wells/Tube-wells(W/TW)	Tanks/Lakes(T/L)	Water Falls(WF)	Others(O)
1	2	3	110	111	112	113	114	115	116	117	118	119
Name of CD Block: Kolar												
316	Seesandra	622051	0	49	250	33	217	0	33	0	0	0
317	Nernahalli	622052	17	70	39.8	17	22.8	0	17	0	0	0
318	Vittappanahalli	622053	0	53	296	44	252	0	44	0	0	0
319	Yanadahalli	622054	0	19	119	25	94	0	25	0	0	0
320	Rasthe Thambihalli	622055	0	1.3	1.2	0	1.2	0	0	0	0	0
321	Thambihalli	622056	11	54	109.3	0	109.3	0	0	0	0	0
322	Ramasandra	622057	0	6	72	13	59	0	13	0	0	0
323	Ajjapalli	622058	0	18	97	32	65	0	32	0	0	0
324	Kembodi	622059	6	0	243	81	162	0	81	0	0	0
325	Chadumanahalli	622060	0	14	113	33	80	0	33	0	0	0
326	Kalahastipura	622061	10	0	92.4	52	40.4	0	52	0	0	0
327	Vadagur	622062	13	0	264	51	213	0	51	0	0	0
328	Venkatapura	622063	16	0	99	28	71	0	28	0	0	0
329	Channarayapura	622064	12	0	57	13	44	0	13	0	0	0
330	Kottur Basapura	622065	0	3.2	91.4	85	6.5	0	0	0	0	85
331	Belaganahalli	622066	6.6	45.4	84.3	24.3	60	24.3	0	0	0	0
332	Huthur	622067	13.4	98.4	108.9	0	108.9	0	0	0	0	0
333	Holali	622068	108.5	113	257.4	0	257.4	0	0	0	0	0
334	Hollamballi	622069	0	75	248	84	164	0	84	0	0	0
335	Doddnahalli	622070	0	51	122	36	86	0	36	0	0	0
336	Girnahalli	622071	13	0	106	23	83	0	23	0	0	0

Name of three most important commodities manufactured

First 120	Second 121	Third 122	Name of the village 2	Location code no. 3
Location Code: 0159				
-	-	-	Seesandra	622051
-	-	-	Nernahalli	622052
-	-	-	Vittappanahalli	622053
-	-	-	Yanadahalli	622054
-	-	-	Rasthe Thambihalli	622055
-	-	-	Thambihalli	622056
-	-	-	Ramasandra	622057
-	-	-	Ajjapalli	622058
-	-	-	Kembodi	622059
-	-	-	Chadumanahalli	622060
-	-	-	Kalahastipura	622061
-	-	-	Vadagur	622062
-	-	-	Venkatapura	622063
-	-	-	Channarayapura	622064
-	-	-	Kottur Basapura	622065
-	-	-	Belaganahalli	622066
-	-	-	Huthur	622067
-	-	-	Holali	622068
-	-	-	Hollamballi	622069
-	-	-	Doddnahalli	622070
-	-	-	Girnahalli	622071

Sl. No	Name of the village	Location code no.	Total area of the village (in hectares rounded up to one decimal place)	Total population (2011 census)	Number of households (2011 census)	Number of educational amenities available. (If not available within the village , the distance range code viz; a for < 5 Kms, b for 5-10 Kms and c for 10+ kms of nearest place where facility is available is given).								
						Pre-Primary school (PP)	Primary school (P)	Middle school (M)	Secondary School (S)	Senior Secondary school (SS)	Degree college of arts science & commerce (ASC)	Engineering college(EC)	Medical college (MC)	Management institute (MI)
1	2	3	4	5	6	7	8	9	10	11	12	13	14	15
Name of CD Block: Kolar														
337	Thimmasandra	622072	130.6	541	112	b	1	1	a	a	b	b	b	b
338	Nadupalli	622073	295.9	761	157	b	2	1	b	b	b	b	b	b
339	Shillangere	622074	576.3	1636	396	1	1	1	b	b	b	b	c	b
340	Bhatrahalli	622075	215.3	813	160	a	1	1	1	b	b	b	c	b
341	Jangamabasapura	622076	102.6	127	36	1	2	1	1	b	b	c	c	b
342	Abbani	622077	389.9	1308	263	b	1	1	a	c	c	a	c	c
343	Charaladinne	622078	95.5	0	0						Un-inhabited			
344	Yaranghatta	622079	125.7	463	90	a	1	1	a	c	c	c	c	c
345	Kurubarahalli	622080	31	0	0						Un-inhabited			
346	Shapur	622081	159.7	625	156	1	1	1	1	c	c	c	c	c
347	Siresandra	622082	265.5	541	105	a	b	1	a	c	c	c	c	c
348	Nandamballi	622083	288.5	790	179	a	1	1	a	c	c	c	c	c
349	Thippasandra	622084	317.3	495	92	a	b	a	a	c	c	c	c	c
350	Haralakunte	622085	476.5	751	170	a	b	b	c	c	c	c	c	c
351	Haratimallandahalli	622086	346.4	854	191	b	1	a	a	c	c	c	c	c
352	Kenchapura	622087	102.3	453	94	b	1	a	a	a	c	c	c	c
353	Harati	622088	400.9	1111	228	b	1	1	1	c	c	c	c	c
354	Kotiganahalli	622089	156.7	642	121	b	1	a	a	c	c	c	c	c
355	Andiganahalli	622090	51.2	0	0						Un-inhabited			
356	Chamarahalli	622091	167.6	478	102	b	1	a	a	c	c	c	c	c
357	Gurrapanahalli	622092	90.4	0	0						Un-inhabited			

Number of educational amenities available.
(If not available within the village , the distance range code viz; a for < 5 Kms, b for 5-10 Kms and c for 10+ kms of nearest place where facility is available is given).

Number of Medical Amenities available. (If not available within the village , the distance range code viz; a for < 5 Kms, b for 5-10 Kms and c for 10+ kms of nearest place where facility is available is given).

Polytechnic (Pt)	Vocational training school /ITI	Non-formal training centre (NFTC)	Special school for disabled (SSD)	Others (specify)	Community health centre (CHC)	Primary health centre (PHC)	Primary health sub centre (PHS)	Maternity and child welfare centre (MCW)	T.B. clinic (TBC)	Hospital-allopathic (HA)	Hospital-alternative medicine (HO)	Dispensary (D)	Veterinary hospital (VH)	Mobile health clinic(MHC)	Family welfare centre (FWC)	Location code no.
16	17	18	19	20	21	22	23	24	25	26	27	28	29	30	31	3
Location Code:0159																
b	b	b	b	b	b	b	b	b	b	b	b	b	a	c	b	622072
b	b	b	b	b	b	b	a	b	b	a	a	a	a	a	a	622073
b	a	b	b		b	b	l	b	b	b	b	b	b	c	l	622074
b	l	b	b		b	b	b	b	b	b	b	b	b	c	b	622075
b	a	b	b		b	b	b	b	b	b	b	b	b	c	b	622076
c	c	c	c		c	c	b	c	c	c	c	c	c	c	b	622077
Un-inhabited																622078
c	c	c	c		c	c	b	c	c	c	c	c	c	c	b	622079
Un-inhabited																622080
c	c	c	c		c	c	l	c	c	c	c	c	c	c	l	622081
c	c	c	c		c	a	a	a	a	c	c	c	c	c	a	622082
c	c	c	c		c	c	a	c	c	c	c	c	c	c	a	622083
c	b	c	c		c	a	a	a	a	c	c	c	c	c	a	622084
c	c	c	c		c	c	a	c	c	c	c	c	c	c	a	622085
c	b	c	c		c	c	b	c	c	c	c	c	c	c	b	622086
c	b	c	c		a	c	a	c	c	c	c	c	c	c	a	622087
c	c	c	c		c	c	b	c	c	c	c	c	b	c	b	622088
c	c	c	c		c	c	b	c	c	c	c	c	c	c	b	622089
Un-inhabited																622090
c	b	c	c		c	l	l	l	l	c	c	c	b	c	l	622091
Un-inhabited																622092

			Number of Non-Government Medical Amenities available.							Availability of drinking water - (Yes / No)			
Sl. No	Name of the village	Location code no.	Charitable non Govt. hospital/Nursing home.	Medical practitioner with MBBS Degree	Medical practitioner with other degree	Medical practitioner with no degree	Traditional practitioner and faith healer.	Medicine Shop	Others	Tap water (Treated/Untreated)	Well water (Covered / Uncovered well)	Hand Pump	Tube wells / Bore well
1	2	3	32	33	34	35	36	37	38	39	40	41	42
Name of CD Block: Kolar													
337	Thimmasandra	622072	0	0	0	0	0	0	0	No	No	No	Yes
338	Nadupalli	622073	0	0	0	0	0	0	0	No	No	No	No
339	Shillangere	622074	0	0	0	0	0	0	0	Yes	Yes	Yes	Yes
340	Bhatrahalli	622075	0	0	0	0	0	0	0	Yes	Yes	Yes	Yes
341	Jangamabasapura	622076	0	0	0	0	0	0	0	Yes	No	Yes	Yes
342	Abbani	622077	0	0	1	0	0	0	0	Yes	Yes	Yes	Yes
343	Charaladinne	622078	Un-inhabited										
344	Yaranghatta	622079	0	0	0	0	0	0	0	Yes	No	Yes	Yes
345	Kurubarahalli	622080	Un-inhabited										
346	Shapur	622081	0	0	0	0	0	0	0	Yes	Yes	Yes	Yes
347	Siresandra	622082	0	0	0	0	0	0	0	Yes	No	Yes	No
348	Nandamballi	622083	0	0	0	0	0	0	0	Yes	Yes	Yes	Yes
349	Thippasandra	622084	0	0	0	0	0	0	0	Yes	No	Yes	Yes
350	Haralakunte	622085	0	0	0	0	0	0	0	Yes	No	Yes	Yes
351	Haratimallandahalli	622086	0	0	0	0	0	0	0	Yes	Yes	Yes	Yes
352	Kenchapura	622087	0	0	0	0	0	0	0	Yes	No	Yes	Yes
353	Harati	622088	0	0	1	0	0	0	0	Yes	Yes	Yes	Yes
354	Kotiganahalli	622089	0	0	0	0	0	0	0	Yes	Yes	Yes	Yes
355	Andiganahalli	622090	Un-inhabited										
356	Chamarahalli	622091	0	0	0	0	0	0	0	Yes	No	Yes	Yes
357	Gurrappanahalli	622092	Un-inhabited										

Village Directory
Land use(as in 2009)

Location CodeNo:-581

Availability of drinking water - (Yes / No) Availability of toilet & others (Yes / No) Communication and transport facilities (If amenities available code -Yes is given except for Village Pin Code ,If not available within the village , the distance range code viz; a for < 5 Kms, b for 5- 10 Kms and c for 10+ kms of nearest place where facility is available is given).

Spring	River / Canal	Tank / Pond / Lake	Others	Community toilet including bath.	Community toilet excluding bath.	Rural sanitary mart or sanitary hardware outlet available near the village.	Community bio- gas or recycle of waste for productive use.	Post office(PO)	Sub post office (SPO)	Post & Telegraph office (P&TO)	Village Pin Code	Telephones (Land lines)	Public call office (PCO)	Mobile phone coverage	Location code no.
43	44	45	46	47	48	49	50	51	52	53	54	55	56	57	3

Location Code: 0159

No	No	No	No	No	No	No	No	b	b	b	563101	Yes	Yes	Yes	622072
No	No	No	Yes	No	No	No	No	a	a	a	563101	Yes	Yes	Yes	622073
No	No	No	No	No	No	No	No	b	Yes	b	563101	Yes	Yes	Yes	622074
No	No	No	No	No	No	No	No	b	a	b	563101	Yes	Yes	Yes	622075
No	No	No	No	No	No	No	No	b	a	b	563101	Yes	Yes	Yes	622076
Yes	No	No	No	No	No	No	No	c	a	c	563101	Yes	Yes	Yes	622077
							Un-inhabited								622078
No	No	No	No	No	No	No	No	c	a	c	563101	Yes	b	Yes	622079
							Un-inhabited								622080
No	No	No	No	No	No	No	No	c	Yes	c	563101	Yes	b	Yes	622081
No	No	No	No	No	No	No	No	c	a	c	563101	Yes	b	Yes	622082
No	No	No	No	No	No	No	No	c	a	c	563101	Yes	b	Yes	622083
No	No	No	No	No	No	No	No	c	a	c	563101	Yes	Yes	Yes	622084
No	No	Yes	No	No	No	No	No	c	a	c	563101	Yes	Yes	Yes	622085
No	No	No	No	No	No	No	No	c	a	c	563101	Yes	Yes	Yes	622086
No	No	No	No	No	No	No	No	c	a	c	563101	Yes	Yes	Yes	622087
No	No	No	No	No	No	No	No	c	Yes	Yes	563101	Yes	Yes	Yes	622088
No	No	No	No	No	No	No	No	c	a	c	563101	Yes	Yes	Yes	622089
							Un-inhabited								622090
No	No	No	No	No	No	No	No	c	Yes	c	563101	Yes	Yes	Yes	622091
							Un-inhabited								622092

Communication and transport facilities (If amenities available code -Yes is given except for Village Pin Code ,If not available within the village , the distance range code viz; a for < 5 Kms, b for 5-10 Kms and c for 10+ kms of nearest place where facility is available is given).

Sl. No	Name of the village	Location code no.	Internet cafes/ Common service centre (CSC)	Private courier facility	Bus service (Public & Private)	Railway stations	Auto/Modified Autos	Taxis and Vans	Tractors	Cycle-pulled rickshaws(Manual & Machine driven)	Carts driven by animals	Sea /River ferry service
1	2	3	58	59	60	61	62	63	64	65	66	67
Name of CD Block: Kolar												
337	Thimmasandra	622072	b	b	Yes	c	b	b	b	b	b	c
338	Nadupalli	622073	b	b	Yes	b	b	b	b	b	b	c
339	Shillangere	622074	b	b	Yes	b	b	b	Yes	b	Yes	c
340	Bhatrahalli	622075	b	b	Yes	b	b	b	Yes	b	b	c
341	Jangamabasapura	622076	b	b	Yes	b	b	b	Yes	b	Yes	c
342	Abbani	622077	c	c	Yes	c	b	c	Yes	c	Yes	c
343	Charaladinne	622078					Un-inhabited					
344	Yaranghatta	622079	c	c	Yes	c	b	c	Yes	Yes	Yes	c
345	Kurubarahalli	622080					Un-inhabited					
346	Shapur	622081	c	c	Yes	c	b	c	Yes	c	Yes	c
347	Siresandra	622082	c	c	Yes	c	b	c	Yes	c	Yes	c
348	Nandamballi	622083	c	c	Yes	c	c	c	Yes	c	Yes	c
349	Thippasandra	622084	c	c	Yes	c	b	c	Yes	c	b	c
350	Haralakunte	622085	c	c	Yes	c	b	c	Yes	c	Yes	c
351	Haratimallandahalli	622086	c	c	Yes	c	b	c	Yes	c	Yes	c
352	Kenchapura	622087	c	c	Yes	c	b	c	Yes	c	Yes	c
353	Harati	622088	Yes	c	Yes	c	b	c	Yes	c	Yes	c
354	Kotiganahalli	622089	c	c	Yes	c	b	c	c	c	b	c
355	Andiganahalli	622090					Un-inhabited					
356	Chamarahalli	622091	c	c	Yes	c	Yes	c	Yes	c	Yes	c
357	Gurrapanahalli	622092					Un-inhabited					

Village Directory
Land use(as in 2009)

Location CodeNo:-581

Village connected to highways,village roads, banks & credit societies (If amenities available code -Yes is given, If not available within the village , the distance range code viz; a for < 5 Kms, b for 5-10 Kms and c for 10+ kms of nearest place where facility is available is given).

Availability of miscellaneous facilities (If amenities available code -Yes is given, If not available within the village , the distance range code viz; a for < 5 Kms, b for 5-10 Kms and c for 10+ kms of nearest place where facility is available is given).

Connected to national highway(NH)	Connected to state highway(SH)	Connected to major district road (MDR)	Connected to others district road	Pucca roads	Kutchcha roads	Water bounded macadam(WBM) roads	Navigable waterway (river/canal)(NW)	Footpaths (FP)	Commercial & Co-operative Banks	ATM	Agricultural Credit Societies	Self-Help Group (SHG)	Public distribution system (PDS) shop	Mandis / Regular market	Weekly Haat	Location code no.
68	69	70	71	72	73	74	75	76	77	78	79	80	81	82	83	3
Location Code: 0159																
a	b	b	b	Yes	Yes	Yes	c	Yes	b	b	b	Yes	b	b	a	622072
a	Yes	b	b	Yes	Yes	Yes	c	Yes	b	b	b	Yes	a	b	b	622073
b	Yes	b	Yes	Yes	Yes	b	c	Yes	b	b	b	Yes	Yes	b	b	622074
a	Yes	b	Yes	Yes	Yes	b	c	Yes	a	b	b	Yes	a	b	b	622075
b	Yes	Yes	Yes	Yes	Yes	a	c	Yes	b	b	b	Yes	a	b	b	622076
b	Yes	c	Yes	Yes	Yes	a	c	Yes	a	b	c	Yes	Yes	c	a	622077
Un-inhabited																622078
b	c	Yes	Yes	Yes	Yes	b	c	Yes	c	c	c	Yes	a	c	b	622079
Un-inhabited																622080
b	c	Yes	Yes	Yes	Yes	b	c	Yes	a	c	c	Yes	a	c	b	622081
c	c	Yes	Yes	Yes	Yes	b	c	Yes	c	c	c	Yes	a	c	a	622082
c	c	Yes	Yes	Yes	Yes	b	c	Yes	a	c	c	Yes	a	c	b	622083
Yes	c	Yes	Yes	Yes	Yes	b	c	Yes	b	c	b	Yes	a	c	a	622084
Yes	Yes	Yes	Yes	Yes	Yes	b	c	Yes	b	c	c	Yes	a	c	a	622085
c	c	c	Yes	Yes	Yes	b	c	Yes	a	c	c	Yes	a	c	b	622086
c	c	c	c	Yes	Yes	b	c	Yes	a	c	c	Yes	a	c	b	622087
c	Yes	Yes	Yes	Yes	Yes	Yes	c	Yes	Yes	c	c	Yes	a	c	b	622088
c	Yes	c	c	Yes	Yes	a	c	Yes	a	c	c	Yes	a	c	b	622089
Un-inhabited																622090
c	Yes	c	Yes	Yes	Yes	b	c	Yes	a	c	c	Yes	a	c	a	622091
Un-inhabited																622092

Availability of miscellaneous facilities (If amenities available code -Yes is given, If not available within the village , the distance range code viz; a for < 5 Kms, b for 5-10 Kms and c for 10+ kms of nearest place where facility is available is given).

Sl. No	Name of the village	Location code no.	Agricultural marketing society	Integrated Child Development Scheme (Nutritional Centres)	Anganwadi Centre (Nutritional Centres)	Others (Nutritional Centres)	ASHA (Accredited Social Health Activist)	Community centre with/without TV	Sports Field,	Sports Club / Recreation Centre	Cinema / Video Hall	Public Library	Public Reading Room	Newspaper Supply	Assembly Polling station	Birth & Death Registration Office
1	2	3	84	85	86	87	88	89	90	91	92	93	94	95	96	97
Name of CD Block: Kolar																
337	Thimmasandra	622072	b	Yes	Yes	b	a	a	a	b	b	b	b	Yes	Yes	Yes
338	Nadupalli	622073	b	Yes	Yes	b	a	a	a	b	b	b	b	Yes	Yes	Yes
339	Shillangere	622074	b	Yes	Yes	b	Yes	Yes	Yes	b	b	b	b	Yes	Yes	Yes
340	Bhatrahalli	622075	b	Yes	Yes	b	a	a	a	b	b	b	b	Yes	Yes	Yes
341	Jangamabasapura	622076	b	b	b	b	a	a	a	b	b	b	b	Yes	a	Yes
342	Abbani	622077	c	Yes	Yes	c	Yes	Yes	b	c	c	c	c	Yes	Yes	Yes
343	Charaladinne	622078					Un-inhabited									
344	Yaranghatta	622079	c	Yes	Yes	c	a	b	b	c	c	c	c	Yes	a	Yes
345	Kurubarahalli	622080					Un-inhabited									
346	Shapur	622081	c	Yes	Yes	c	a	b	b	c	c	Yes	Yes	Yes	Yes	Yes
347	Siresandra	622082	c	Yes	Yes	c	a	b	b	c	c	c	c	Yes	Yes	Yes
348	Nandamballi	622083	c	Yes	Yes	c	a	b	b	c	c	c	c	Yes	Yes	Yes
349	Thippasandra	622084	c	Yes	Yes	c	a	c	b	c	c	c	c	Yes	a	Yes
350	Haralakunte	622085	c	Yes	Yes	c	a	c	b	c	c	c	c	Yes	Yes	Yes
351	Haratimallandahalli	622086	c	Yes	Yes	c	a	b	b	c	c	c	c	Yes	Yes	Yes
352	Kenchapura	622087	c	Yes	Yes	c	a	b	b	c	c	c	c	Yes	a	Yes
353	Harati	622088	c	Yes	Yes	c	Yes	Yes	b	c	c	Yes	Yes	Yes	Yes	Yes
354	Kotiganahalli	622089	c	Yes	Yes	c	a	a	b	c	c	c	c	Yes	Yes	Yes
355	Andiganahalli	622090					Un-inhabited									
356	Chamarahalli	622091	c	Yes	Yes	c	a	b	b	c	c	c	c	Yes	a	Yes
357	Gurraappanahalli	622092					Un-inhabited									

Availability of electricity (Yes/No)				Land Use								
				Nearest Town	Area under different types of land use (in hectares rounded up to one decimal place)							
Power Supply for Domestic Use (ED)	Power Supply for Agricultural Use (EAG)	Power Supply for Commercial Use (EC)	Power Supply for All Uses (EA)	Name	Distance range code i.e. a for < 5 Kms, b for 5-10 Kms and c for 10+ kms .	Forests	Area under Non-agricultural Uses	Barren and Un-cultivable land	Permanent Pastures and Other Grazing Lands	Land Under Miscellaneous Tree Crops etc.	Culturable Waste Land	Location code no.
98	99	100	101	102	103	104	105	106	107	108	109	3
Location Code:0159												
No	No	No	Yes	Kolar	b	0	6	0	4	2.6	0	622072
No	No	No	Yes	Kolar	b	0	77.9	0	14	0	0	622073
No	No	No	Yes	Kolar	b	0	118.7	0	0	126	0	622074
No	No	No	Yes	Kolar	b	0	26	0	0	59	0	622075
No	No	No	Yes	Kolar	b	0	17	0	0	13.6	0	622076
No	No	No	Yes	Kolar	c	0	136.4	3.2	17.9	40.6	40.5	622077
			Un-inhabited				0	0	0	0	0	622078
No	No	No	Yes	Kolar	c	0	6	0	26.7	0	0	622079
			Un-inhabited				0	0	0	0	0	622080
No	No	No	Yes	Kolar	c	0	0	29.7	0	0	0	622081
No	No	No	Yes	Kolar	c	0	56	0	0	0	16.5	622082
No	No	No	Yes	Kolar	c	0	86	0	35	0	0.5	622083
No	No	No	Yes	Kolar	c	0	0.3	7	0	62	0	622084
No	No	No	Yes	Kolar	c	0	109.4	30.9	0	64.8	0	622085
No	No	No	Yes	Kolar	c	0	42	0	0	140	0	622086
No	No	No	Yes	Kolar	c	0	6	0	0	10	0	622087
No	No	No	Yes	Kolar	c	48.6	15.4	0	0	0	0	622088
No	No	No	Yes	Kolar	c	0	12.1	0	11.8	12.5	14.4	622089
			Un-inhabited				0	0	0	0	0	622090
No	No	No	Yes	Kolar	c	0	7	0	10	12.6	0	622091
			Un-inhabited				0	0	0	0	0	622092

			Land Use					Area irrigated by source (in hectare).				
			Area under different types of land use (in hectares rounded up to one decimal place)									
Sl. No	Name of the village	Location code no.	Fallow lands other than current fallows	Current Fallows	Net Area Sown	Total Irrigated Land Area	Total Un-irrigated Land Area	Canals (C)	Wells/Tube-wells(W/TW)	Tanks/Lakes(T/L)	Water Falls(WF)	Others(O)
1	2	3	110	111	112	113	114	115	116	117	118	119
Name of CD Block: Kolar												
337	Thimmasandra	622072	0	0	118	31	87	0	31	0	0	0
338	Nadupalli	622073	18	0	186	44	142	0	44	0	0	0
339	Shillangere	622074	44	88	199.5	45	154.5	0	45	0	0	0
340	Bhatrahalli	622075	27	25	78.3	13.3	65	0	13	0	0	0.3
341	Jangamabasapura	622076	0	11	61	9	52	0	9	0	0	0
342	Abbani	622077	32.4	119	0	0	0	0	0	0	0	0
343	Charaladinne	622078	0	0	0	0	0	0	0	0	0	0
344	Yaranghatta	622079	0	12	81	16	65	0	16	0	0	0
345	Kurubarahalli	622080	0	0	0	0	0	0	0	0	0	0
346	Shapur	622081	0	45	85	16	69	0	16	0	0	0
347	Siresandra	622082	0	26	167	44	123	0	44	0	0	0
348	Nandamballi	622083	0	42	125	45	80	0	45	0	0	0
349	Thippasandra	622084	27	45	176	43	133	0	43	0	0	0
350	Haralakunte	622085	8.6	68.9	193.8	0	193.8	0	0	0	0	0
351	Haratimallandahalli	622086	14	44	106.4	32.4	74	0	32	0	0	0.4
352	Kenchapura	622087	0	12	74.3	13.3	61	0	13	0	0	0.3
353	Harati	622088	72	0	264.9	0	264.9	0	0	0	0	0
354	Kotiganahalli	622089	0	6.5	99.5	48	51.5	0	48	0	0	0
355	Andiganahalli	622090	0	0	0	0	0	0	0	0	0	0
356	Chamarahalli	622091	10	15	113	21	92	0	21	0	0	0
357	Gurrappanahalli	622092	0	0	0	0	0	0	0	0	0	0

Name of three most important commodities manufactured

First 120	Second 121	Third 122	Name of the village 2	Location code no. 3
Location Code: 0159				
-	-	-	Thimmasandra	622072
-	-	-	Nadupalli	622073
-	-	-	Shillangere	622074
-	-	-	Bhatrahalli	622075
-	-	-	Jangamabasapura	622076
-	-	-	Abbani	622077
-	Un-inhabited	-	Charaladinne	622078
-	-	-	Yaranghatta	622079
-	Un-inhabited	-	Kurubarahalli	622080
-	-	-	Shapur	622081
-	-	-	Siresandra	622082
-	-	-	Nandamballi	622083
-	-	-	Thippasandra	622084
-	-	-	Haralakunte	622085
-	-	-	Haratimallandahalli	622086
-	-	-	Kenchapura	622087
-	-	-	Harati	622088
-	-	-	Kotiganahalli	622089
-	Un-inhabited	-	Andiganahalli	622090
-	-	-	Chamarahalli	622091
-	Un-inhabited	-	Gurrappanahalli	622092

Sl. No	Name of the village	Location code no.	Total area of the village (in hectares rounded up to one decimal place)	Total population (2011 census)	Number of households (2011 census)	Number of educational amenities available. (If not available within the village , the distance range code viz; a for < 5 Kms, b for 5-10 Kms and c for 10+ kms of nearest place where facility is available is given).								
						Pre-Primary school (PP)	Primary school (P)	Middle school (M)	Secondary School (S)	Senior Secondary school (SS)	Degree college of arts science & commerce (ASC)	Engineering college(EC)	Medical college (MC)	Management institute (MI)
1	2	3	4	5	6	7	8	9	10	11	12	13	14	15
Name of CD Block: Kolar														
358	Hale Somarasanahalli	622093	173.6	482	92	a	1	b	b	c	c	c	c	c
359	Gangapura	622094	73.1	342	91	b	2	a	a	c	c	c	c	c
360	Patna	622095	426.7	1162	266	b	2	1	1	c	c	c	c	1
361	Agrahara Somarasanahalli	622096	205.5	468	97	b	1	a	a	c	c	c	c	c
362	Neelakantapura	622097	151.1	328	61	b	1	1	a	c	c	c	c	c
Block Total:			77461.5	246948	52630	77	378	190	59	13	2	0	0	5

Number of educational amenities available.
(If not available within the village , the distance range code viz; a for < 5 Kms, b for 5-10 Kms and c for 10+ kms of nearest place where facility is available is given).

Number of Medical Amenities available. (If not available within the village , the distance range code viz; a for < 5 Kms, b for 5-10 Kms and c for 10+ kms of nearest place where facility is available is given).

16	17	18	19	20	21	22	23	24	25	26	27	28	29	30	31	3
Polytechnic (Pt)	Vocational training school /ITI	Non-formal training centre (NFTC)	Special school for disabled (SSD)	Others (specify)	Community health centre (CHC)	Primary health centre (PHC)	Primary health sub centre (PHS)	Maternity and child welfare centre (MCW)	T.B. clinic (TBC)	Hospital-allopathic (HA)	Hospital-alternative medicine (HO)	Dispensary (D)	Veterinary hospital (VH)	Mobile health clinic(MHC)	Family welfare centre (FWC)	Location code no.
Location Code:0159																
c	c	c	c		c	a	a	a	a	c	c	c	c	c	a	622093
c	c	c	c		c	b	b	b	b	c	c	c	c	c	b	622094
c	1	c	c		c	a	a	a	a	b	c	c	c	c	a	622095
c	c	c	c		c	b	b	b	b	c	c	c	c	c	b	622096
c	c	c	c		c	b	b	b	b	c	c	c	c	c	b	622097
1	3	1	1	0	0	12	41	12	12	0	0	1	20	0	41	

Sl. No	Name of the village	Location code no.	Charitable non Govt. hospital/Nursing home.	Medical practitioner with MBBS Degree	Medical practitioner with other degree	Medical practitioner with no degree	Traditional practitioner and faith healer .	Medicine Shop	Others	Tap water (Treated/Untreated)	Well water (Covered / Uncovered well)	Hand Pump	Tube wells / Bore well
1	2	3	32	33	34	35	36	37	38	39	40	41	42
Name of CD Block: Kolar													
358	Hale Somarasanahalli	622093	0	0	0	0	0	0	0	Yes	No	Yes	Yes
359	Gangapura	622094	0	0	0	0	0	0	0	Yes	No	Yes	Yes
360	Patna	622095	0	0	1	0	0	0	0	Yes	No	Yes	Yes
361	Agrahara Somarasanahalli	622096	0	0	0	0	0	0	0	Yes	No	Yes	Yes
362	Neelakantapura	622097	0	0	1	0	0	0	0	Yes	No	Yes	Yes
Block Total:			1	11	46	4	2	23	0	299	119	248	285

Village Directory
Land use(as in 2009)

Location CodeNo:-581

Availability of drinking water - (Yes / No)		Availability of toilet & others (Yes / No)						Communication and transport facilities (If amenities available code -Yes is given except for Village Pin Code ,If not available within the village , the distance range code viz; a for < 5 Kms, b for 5- 10 Kms and c for 10+ kms of nearest place where facility is available is given).							
Spring	River / Canal	Tank / Pond / Lake	Others	Community toilet including bath.	Community toilet excluding bath.	Rural sanitary mart or sanitary hardware outlet available near the village.	Community bio- gas or recycle of waste for productive use.	Post office(PO)	Sub post office (SPO)	Post & Telegraph office (P&TO)	Village Pin Code	Telephones (Land lines)	Public call office (PCO)	Mobile phone coverage	Location code no.
43	44	45	46	47	48	49	50	51	52	53	54	55	56	57	3
Location Code: 0159															
No	No	No	No	No	No	No	No	c	a	c	563101	Yes	Yes	Yes	622093
No	No	No	No	No	No	No	No	c	b	c	563101	Yes	Yes	Yes	622094
No	No	No	No	No	No	No	No	c	b	c	563101	Yes	Yes	Yes	622095
No	No	No	No	No	No	No	No	c	b	c	563101	Yes	Yes	Yes	622096
No	No	No	No	No	No	No	No	c	b	c	563101	Yes	Yes	Yes	622097
13	19	57	22	1	25	13	21	12	31	14	331	317	240	280	

Communication and transport facilities (If amenities available code -Yes is given except for Village Pin Code ,If not available within the village , the distance range code viz; a for < 5 Kms, b for 5-10 Kms and c for 10+ kms of nearest place where facility is available is given).

Sl. No	Name of the village	Location code no.	Internet cafes/ Common service centre (CSC)	Private courier facility	Bus service (Public & Private)	Railway stations	Auto/Modified Autos	Taxis and Vans	Tractors	Cycle-pulled rickshaws(Manual & Machine driven)	Carts driven by animals	Sea /River ferry service
1	2	3	58	59	60	61	62	63	64	65	66	67
Name of CD Block: Kolar												
358	Hale Somarasanahalli	622093	c	c	Yes	c	b	c	Yes	c	Yes	c
359	Gangapura	622094	c	c	Yes	c	Yes	c	Yes	c	Yes	c
360	Patna	622095	c	c	Yes	c	Yes	c	Yes	c	Yes	c
361	Agrahara Somarasanahalli	622096	c	c	Yes	c	b	c	Yes	c	Yes	c
362	Neelakantapura	622097	c	c	Yes	c	b	c	Yes	c	Yes	c
Block Total:			3	1	304	1	168	119	278	140	251	0

Village Directory
Land use(as in 2009)

Location CodeNo:-581

Village connected to highways,village roads, banks & credit societies (If amenities available code -Yes is given, If not available within the village , the distance range code viz; a for < 5 Kms, b for 5-10 Kms and c for 10+ kms of nearest place where facility is available is given).

Availability of miscellaneous facilities (If amenities available code -Yes is given, If not available within the village , the distance range code viz; a for < 5 Kms, b for 5-10 Kms and c for 10+ kms of nearest place where facility is available is given).

68	69	70	71	72	73	74	75	76	77	78	79	80	81	82	83	3
Connected to national highway(NH)	Connected to state highway(SH)	Connected to major district road (MDR)	Connected to others district road	Pucca roads	Kutchcha roads	Water bounded macadam(WBM) roads	Navigable waterway (river/canal)(NW)	Footpaths (FP)	Commercial & Co-operative Banks	ATM	Agricultural Credit Societies	Self-Help Group (SHG)	Public distribution system (PDS) shop	Mandis / Regular market	Weekly Haat	Location code no.
c	Yes	c	c	Yes	Yes	b	c	Yes	a	c	b	Yes	a	c	Yes	622093
c	Yes	c	c	Yes	Yes	b	c	Yes	c	c	c	Yes	a	c	a	622094
c	Yes	c	Yes	Yes	Yes	b	c	Yes	c	c	c	Yes	Yes	c	a	622095
c	c	c	Yes	Yes	Yes	b	c	Yes	b	c	c	Yes	a	c	a	622096
c	c	c	c	Yes	Yes	b	c	Yes	b	c	c	Yes	a	c	a	622097
41	88	140	164	321	331	138	0	331	16	3	10	308	47	7	10	

Location Code: 0159

Availability of miscellaneous facilities (If amenities available code -Yes is given, If not available within the village , the distance range code viz; a for < 5 Kms, b for 5-10 Kms and c for 10+ kms of nearest place where facility is available is given).

Sl. No	Name of the village	Location code no.	Agricultural marketing society	Integrated Child Development Scheme (Nutritional Centres)	Anganwadi Centre (Nutritional Centres)	Others (Nutritional Centres)	ASHA (Accredited Social Health Activist)	Community centre with/without TV	Sports Field,	Sports Club / Recreation Centre	Cinema / Video Hall	Public Library	Public Reading Room	Newspaper Supply	Assembly Polling station	Birth & Death Registration Office
1	2	3	84	85	86	87	88	89	90	91	92	93	94	95	96	97
Name of CD Block: Kolar																
358	Hale Somarasanahalli	622093	c	Yes	Yes	c	a	b	b	c	c	c	c	Yes	a	Yes
359	Gangapura	622094	c	a	a	c	a	a	b	c	c	c	c	Yes	a	Yes
360	Patna	622095	c	Yes	Yes	c	Yes	Yes	b	c	c	c	c	Yes	Yes	Yes
361	Agrahara Somarasanahalli	622096	c	Yes	Yes	c	a	a	b	c	c	c	b	Yes	a	Yes
362	Neelakantapura	622097	c	a	a	c	a	a	a	c	c	c	c	Yes	a	Yes
Block Total:			7	224	224	26	68	102	27	7	2	41	44	297	203	331

Availability of electricity (Yes/No)				Land Use								
				Nearest Town	Area under different types of land use (in hectares rounded up to one decimal place)							
Power Supply for Domestic Use (ED)	Power Supply for Agricultural Use (EAG)	Power Supply for Commercial Use (EC)	Power Supply for All Uses (EA)	Name	Distance range code i.e. a for < 5 Kms, b for 5-10 Kms and c for 10+ kms .	Forests	Area under Non-agricultural Uses	Barren and Un-cultivable land	Permanent Pastures and Other Grazing Lands	Land Under Miscellaneous Tree Crops etc.	Culturable Waste Land	Location code no.
98	99	100	101	102	103	104	105	106	107	108	109	3
Location Code:0159												
No	No	No	Yes	Kolar	c	0	14	6	0	15.6	0	622093
No	No	No	Yes	Kolar	c	0	9.1	0	13	0	0	622094
No	No	No	Yes	Kolar	c	0	28	0	0	75.7	0	622095
No	No	No	Yes	Kolar	c	0	42	0	0	36.5	0	622096
No	No	No	Yes	Kolar	c	0	16	0	0	10	0	622097
0	0	0	331	0	0	1769.8	8702.6	5125.8	2135.5	4739.9	1554.7	

			Land Use					Area irrigated by source (in hectare).				
			Area under different types of land use (in hectares rounded up to one decimal place)									
Sl. No	Name of the village	Location code no.	Fallow lands other than current fallows	Current Fallows	Net Area Sown	Total Irrigated Land Area	Total Un-irrigated Land Area	Canals (C)	Wells/Tube-wells(W/TW)	Tanks/Lakes(T/L)	Water Falls(WF)	Others(O)
1	2	3	110	111	112	113	114	115	116	117	118	119
Name of CD Block: Kolar												
358	Hale Somarasanahalli	622093	22	10	106	31	75	0	31	0	0	0
359	Gangapura	622094	0	10	41	6	35	0	6	0	0	0
360	Patna	622095	37	91	195	43	152	0	43	0	0	0
361	Agrahara Somarasanahalli	622096	8	34	85	21	64	0	21	0	0	0
362	Neelakantapura	622097	44	19	62.1	11.1	51	0	11	0.1	0	0
Block Total:			1650.2	4243.3	44778.1	17007.6	27771.8	324.1	6715.9	2301.1	547.1	

Name of three most important commodities manufactured

First	Second	Third	Name of the village	Location code no.
120	121	122	2	3
Location Code: 0159				
-	-	-	Hale Somarasanahalli	622093
-	-	-	Gangapura	622094
-	-	-	Patna	622095
-	-	-	Agrahara Somarasanahalli	622096
-	-	-	Neelakantapura	622097
-	-	-		

Sl. No	Name of the village	Location code no.	Total area of the village (in hectares rounded up to one decimal place)	Total population (2011 census)	Number of households (2011 census)	Number of educational amenities available. (If not available within the village , the distance range code viz; a for < 5 Kms, b for 5-10 Kms and c for 10+ kms of nearest place where facility is available is given).								
						Pre-Primary school (PP)	Primary school (P)	Middle school (M)	Secondary School (S)	Senior Secondary school (SS)	Degree college of arts science & commerce (ASC)	Engineering college(EC)	Medical college (MC)	Management institute (MI)
1	2	3	4	5	6	7	8	9	10	11	12	13	14	15
Name of CD Block: Malur														
1	Thorna Halli	622098	449.6	2717	590	b	2	1	1	c	c	c	c	c
2	Sonnanaikanahalli	622099	107.4	256	58	b	1	a	c	c	c	c	c	c
3	Byranahalli	622100	201.4	1451	312	b	1	2	c	c	c	c	c	c
4	Byranahosahalli	622101	44.5	0	0						Un-inhabited			
5	Thornahalli Agrahara	622102	134.1	0	0						Un-inhabited			
6	Gerupura	622103	144.6	638	141	a	1	a	a	b	b	c	c	c
7	Sheikhmanpura	622104	140	0	0						Un-inhabited			
8	Dombarahalli	622105	413.4	321	63	1	1	a	b	c	c	c	c	c
9	Jakkasandra	622106	370.9	469	95	c	1	a	a	c	c	c	a	c
10	Karinaikanahalli	622107	218.2	413	94	c	1	a	b	b	c	c	c	c
11	Mindahalli	622108	291.8	819	183	c	1	1	a	c	c	c	c	c
12	Seethappanahalli	622109	76.2	339	64	c	1	a	1	c	c	c	a	c
13	Muthakadahalli	622110	112.3	563	107	a	1	1	a	c	c	c	a	c
14	Shivarapatna	622111	413.6	2174	456	1	2	2	1	c	c	c	a	c
15	Bavanahalli	622112	530.9	1027	236	1	1	1	a	b	b	c	c	c
16	Yarrappanahalli	622113	99.2	0	0						Un-inhabited			
17	Jodipura	622114	243.8	527	120	b	1	a	b	c	c	c	c	c
18	Korachanoor	622115	34.9	350	77	1	1	a	b	b	b	c	c	c
19	Thambihalli	622116	171.9	703	135	b	1	a	a	b	b	c	c	c
20	Seethanaikanahalli	622117	130.3	266	63	b	4	2	b	b	b	c	a	c
21	Kambipura	622118	82.2	410	91	b	2	a	a	b	b	c	c	c

Number of educational amenities available. (If not available within the village , the distance range code viz; a for < 5 Kms, b for 5-10 Kms and c for 10+ kms of nearest place where facility is available is given).

Number of Medical Amenities available. (If not available within the village , the distance range code viz; a for < 5 Kms, b for 5-10 Kms and c for 10+ kms of nearest place where facility is available is given).

Polytechnic (Pt)	Vocational training school /ITI	Non-formal training centre (NFTC)	Special school for disabled (SSD)	Others (specify)	Community health centre (CHC)	Primary health centre (PHC)	Primary health sub centre (PHS)	Maternity and child welfare centre (MCW)	T.B. clinic (TBC)	Hospital-allopathic (HA)	Hospital-alternative medicine (HO)	Dispensary (D)	Veterinary hospital (VH)	Mobile health clinic(MHC)	Family welfare centre (FWC)	Location code no.
16	17	18	19	20	21	22	23	24	25	26	27	28	29	30	31	3
Location Code: 0160																
c	c	c	c		c	1	1	1	1	c	c	c	a	c	1	622098
c	c	c	c		c	c	a	c	c	c	c	c	a	c	a	622099
c	c	c	c		c	c	b	c	c	c	c	c	a	c	b	622100
																622101
																622102
b	b	b	b	b	b	b	b	b	b	b	c	b	a	c	b	622103
																622104
c	c	c	c		c	c	b	c	c	c	c	c	a	c	b	622105
c	c	c	c		c	c	a	c	c	c	c	c	c	c	a	622106
c	c	c	c		b	b	a	b	b	c	c	c	b	c	a	622107
c	c	c	c		c	a	1	a	a	c	c	c	a	c	1	622108
c	c	c	c		c	c	a	c	c	c	c	c	b	c	a	622109
c	c	c	c		c	c	a	c	c	c	a	c	a	c	a	622110
c	c	c	c		c	c	1	c	c	c	c	1	1	c	1	622111
b	b	b	c		b	b	b	b	b	b	b	b	b	b	b	622112
																622113
c	c	c	c		c	c	b	c	c	c	c	c	c	c	b	622114
b	b	b	c		b	b	b	b	b	b	b	b	b	b	b	622115
b	b	b	c		b	b	b	b	b	b	b	b	a	c	b	622116
b	b	b	c		b	b	b	b	b	b	c	b	a	b	b	622117
b	b	b	c		b	b	b	b	b	b	c	b	a	c	b	622118

Sl. No	Name of the village	Location code no.	Number of Non-Government Medical Amenities available.							Availability of drinking water - (Yes / No)			
			Charitable non Govt. hospital/Nursing home.	Medical practitioner with MBBS Degree	Medical practitioner with other degree	Medical practitioner with no degree	Traditional practitioner and faith healer.	Medicine Shop	Others	Tap water (Treated/Untreated)	Well water (Covered / Uncovered well)	Hand Pump	Tube wells / Bore well
1	2	3	32	33	34	35	36	37	38	39	40	41	42
Name of CD Block: Malur													
1	Thoma Halli	622098	0	0	0	0	0	1	0	Yes	No	Yes	Yes
2	Sonnanaikanahalli	622099	0	0	0	0	0	0	0	Yes	No	Yes	Yes
3	Byranahalli	622100	0	0	1	0	0	0	0	Yes	No	Yes	Yes
4	Byranahosahalli	622101						Un-inhabited					
5	Thomahalli Agrahara	622102						Un-inhabited					
6	Gerupura	622103	0	0	0	0	0	0	0	Yes	No	Yes	Yes
7	Sheikhmanpura	622104						Un-inhabited					
8	Dombarahalli	622105	0	0	0	0	0	0	0	No	Yes	Yes	Yes
9	Jakkasandra	622106	0	0	0	0	0	0	0	No	No	Yes	Yes
10	Karinaikanahalli	622107	0	0	0	0	0	0	0	Yes	Yes	No	Yes
11	Mindahalli	622108	0	0	0	0	0	0	0	Yes	No	Yes	Yes
12	Seethappanahalli	622109	0	0	0	0	0	0	0	No	No	Yes	Yes
13	Muthakadahalli	622110	0	0	0	0	0	0	0	Yes	No	Yes	Yes
14	Shivarapatna	622111	0	0	0	0	0	0	0	Yes	No	Yes	Yes
15	Bavanahalli	622112	0	0	1	0	0	1	0	Yes	No	Yes	Yes
16	Yarrappanahalli	622113						Un-inhabited					
17	Jodipura	622114	0	0	0	0	0	0	0	Yes	No	Yes	Yes
18	Korachanoor	622115	0	0	0	0	0	0	0	Yes	No	Yes	Yes
19	Thambihalli	622116	0	0	0	0	0	0	0	Yes	No	Yes	Yes
20	Seethanaikanahalli	622117	0	0	0	0	0	0	0	Yes	No	Yes	Yes
21	Kambipura	622118	0	0	0	0	0	0	0	Yes	No	Yes	Yes

Village Directory
Land use(as in 2009)

Location CodeNo:-581

Availability of drinking water - (Yes / No)
Availability of toilet & others (Yes / No)
Communication and transport facilities (If amenities available code -Yes is given except for Village Pin Code ,If not available within the village , the distance range code viz; a for < 5 Kms, b for 5- 10 Kms and c for 10+ kms of nearest place where facility is available is given).

Spring	River / Canal	Tank / Pond / Lake	Others	Community toilet including bath.	Community toilet excluding bath.	Rural sanitary mart or sanitary hardware outlet available near the village.	Community bio- gas or recycle of waste for productive use.	Post office(PO)	Sub post office (SPO)	Post & Telegraph office (P&TO)	Village Pin Code	Telephones (Land lines)	Public call office (PCO)	Mobile phone coverage	Location code no.
43	44	45	46	47	48	49	50	51	52	53	54	55	56	57	3

Location Code: 0160

No	No	No	No	No	No	No	No	c	a	c	563130	Yes	Yes	Yes	622098
No	No	No	No	No	No	No	No	c	a	c	563130	Yes	Yes	Yes	622099
No	No	No	No	No	No	No	No	c	Yes	c	563130	Yes	Yes	Yes	622100
															Un-inhabited 622101
															Un-inhabited 622102
No	No	No	No	No	No	No	No	b	a	b	563130	Yes	b	Yes	622103
															Un-inhabited 622104
No	No	No	No	No	No	No	No	c	a	a	563130	Yes	Yes	Yes	622105
No	No	No	No	No	No	No	No	c	b	b	563130	Yes	Yes	Yes	622106
No	No	No	No	No	No	No	No	c	a	b	563130	Yes	a	Yes	622107
No	No	No	No	No	No	No	No	c	a	Yes	563130	Yes	Yes	Yes	622108
No	No	No	No	No	No	No	No	c	b	Yes	563130	Yes	Yes	Yes	622109
No	No	No	No	No	No	No	No	c	b	c	562103	Yes	Yes	Yes	622110
No	No	No	No	No	No	No	No	c	Yes	c	563130	Yes	Yes	Yes	622111
No	No	No	No	No	No	No	No	b	Yes	b	563130	Yes	Yes	Yes	622112
															Un-inhabited 622113
No	No	No	No	No	No	No	No	c	a	c	563130	Yes	Yes	Yes	622114
No	No	No	No	No	No	No	No	b	a	b	563130	Yes	Yes	Yes	622115
No	No	No	No	No	No	No	No	b	a	b	563130	Yes	Yes	Yes	622116
No	No	No	No	No	No	No	No	b	a	b	563130	Yes	b	Yes	622117
No	No	No	No	No	No	No	No	b	a	b	563139	Yes	b	Yes	622118

Communication and transport facilities (If amenities available code -Yes is given except for Village Pin Code ,If not available within the village , the distance range code viz; a for < 5 Kms, b for 5-10 Kms and c for 10+ kms of nearest place where facility is available is given).

Sl. No	Name of the village	Location code no.	Internet cafes/ Common service centre (CSC)	Private courier facility	Bus service (Public & Private)	Railway stations	Auto/Modified Autos	Taxis and Vans	Tractors	Cycle-pulled rickshaws(Manual & Machine driven)	Carts driven by animals	Sea /River ferry service
1	2	3	58	59	60	61	62	63	64	65	66	67
Name of CD Block: Malur												
1	Thoma Halli	622098	c	c	Yes	c	b	c	c	c	b	c
2	Sonnanaikanahalli	622099	c	c	Yes	c	a	c	c	c	Yes	c
3	Byranahalli	622100	c	c	Yes	c	Yes	c	c	c	b	c
4	Byranahosahalli	622101					Un-inhabited					
5	Thomahalli Agrahara	622102					Un-inhabited					
6	Gerupura	622103	b	b	Yes	b	b	b	c	b	b	c
7	Sheikhmanpura	622104					Un-inhabited					
8	Dombarahalli	622105	c	c	Yes	c	b	c	c	c	Yes	c
9	Jakkasandra	622106	c	c	Yes	c	b	c	Yes	c	Yes	c
10	Karinaikanahalli	622107	c	c	Yes	c	a	c	Yes	c	Yes	c
11	Mindahalli	622108	c	c	Yes	c	Yes	c	Yes	c	Yes	c
12	Seethappanahalli	622109	c	c	Yes	c	Yes	c	Yes	c	Yes	c
13	Muthakadahalli	622110	c	c	Yes	c	b	c	c	c	Yes	c
14	Shivarapatna	622111	c	c	Yes	c	b	c	c	c	b	c
15	Bavanahalli	622112	b	b	Yes	b	b	b	b	b	b	c
16	Yarrappanahalli	622113					Un-inhabited					
17	Jodipura	622114	c	c	Yes	b	Yes	Yes	c	c	Yes	c
18	Korachanoor	622115	b	b	Yes	b	b	b	b	b	b	c
19	Thambihalli	622116	b	b	Yes	b	b	b	b	b	b	c
20	Seethanaikanahalli	622117	b	b	Yes	b	b	b	b	b	b	c
21	Kambipura	622118	b	b	Yes	b	b	b	b	b	b	c

Village Directory
Land use(as in 2009)

Location CodeNo:-581

Village connected to highways,village roads, banks & credit societies (If amenities available code -Yes is given, If not available within the village , the distance range code viz; a for < 5 Kms, b for 5-10 Kms and c for 10+ kms of nearest place where facility is available is given).

Availability of miscellaneous facilities (If amenities available code -Yes is given, If not available within the village , the distance range code viz; a for < 5 Kms, b for 5-10 Kms and c for 10+ kms of nearest place where facility is available is given).

Connected to national highway(NH)	Connected to state highway(SH)	Connected to major district road (MDR)	Connected to others district road	Pucca roads	Kutchcha roads	Water bounded macadam(WBM) roads	Navigable waterway (river/canal)(NW)	Footpaths (FP)	Commercial & Co-operative Banks	ATM	Agricultural Credit Societies	Self-Help Group (SHG)	Public distribution system (PDS) shop	Mandis / Regular market	Weekly Haat	Location code no.		
68	69	70	71	72	73	74	75	76	77	78	79	80	81	82	83	3		
b	c	Yes	Yes	Yes	Yes	b	c	Yes	c	c	c	Yes	Yes	c	Yes	622098		
b	c	Yes	c	Yes	Yes	b	c	Yes	c	c	c	Yes	a	c	a	622099		
a	c	Yes	Yes	Yes	Yes	b	c	Yes	c	c	c	Yes	Yes	c	a	622100		
																Un-inhabited	622101	
																	Un-inhabited	622102
b	b	Yes	Yes	Yes	Yes	b	c	Yes	b	b	b	Yes	a	b	a	622103		
																	Un-inhabited	622104
b	c	c	Yes	Yes	Yes	a	c	Yes	c	c	c	Yes	a	c	b	622105		
b	c	c	c	a	Yes	a	c	Yes	c	c	c	Yes	a	c	b	622106		
b	c	Yes	Yes	Yes	Yes	Yes	c	Yes	b	c	c	Yes	a	c	a	622107		
b	c	Yes	Yes	Yes	Yes	a	c	Yes	b	c	c	Yes	a	c	b	622108		
b	c	Yes	Yes	Yes	Yes	a	c	Yes	c	c	c	Yes	a	c	b	622109		
c	c	c	c	Yes	Yes	b	c	Yes	a	c	c	Yes	a	c	a	622110		
c	c	c	c	Yes	Yes	b	c	Yes	Yes	c	c	Yes	Yes	c	a	622111		
b	b	b	Yes	Yes	Yes	b	c	Yes	a	b	b	Yes	a	b	b	622112		
																	Un-inhabited	622113
b	c	Yes	c	Yes	Yes	a	c	Yes	b	c	c	Yes	a	c	b	622114		
b	b	Yes	b	Yes	Yes	b	c	Yes	b	b	b	Yes	a	b	b	622115		
b	b	b	Yes	Yes	Yes	b	c	Yes	b	b	b	Yes	a	b	b	622116		
b	b	Yes	Yes	Yes	Yes	b	c	Yes	b	b	b	Yes	a	b	a	622117		
b	b	Yes	Yes	Yes	Yes	b	c	Yes	b	b	b	Yes	a	b	b	622118		

Location Code: 0160

Availability of miscellaneous facilities (If amenities available code -Yes is given, If not available within the village, the distance range code viz; a for < 5 Kms, b for 5-10 Kms and c for 10+ kms of nearest place where facility is available is given).

Sl. No	Name of the village	Location code no.	Agricultural marketing society	Integrated Child Development Scheme (Nutritional Centres)	Anganwadi Centre (Nutritional Centres)	Others (Nutritional Centres)	ASHA (Accredited Social Health Activist)	Community centre with/without TV	Sports Field,	Sports Club / Recreation Centre	Cinema / Video Hall	Public Library	Public Reading Room	Newspaper Supply	Assembly Polling station	Birth & Death Registration Office
1	2	3	84	85	86	87	88	89	90	91	92	93	94	95	96	97
Name of CD Block: Malur																
1	Thorna Halli	622098	c	Yes	Yes	c	Yes	Yes	Yes	c	c	Yes	Yes	Yes	Yes	Yes
2	Sonnanaikanahalli	622099	c	a	a	c	a	a	a	c	c	c	a	Yes	a	Yes
3	Byranahalli	622100	c	Yes	Yes	c	Yes	Yes	a	a	c	c	c	Yes	Yes	Yes
4	Byranahosahalli	622101					Un-inhabited									
5	Thomahalli Agrahara	622102					Un-inhabited									
6	Gerupura	622103	b	Yes	Yes	b	a	b	b	c	b	c	b	Yes	Yes	Yes
7	Sheikhmanpura	622104					Un-inhabited									
8	Dombarahalli	622105	c	a	a	c	a	a	b	c	c	c	c	Yes	a	Yes
9	Jakkasandra	622106	c	Yes	Yes	c	a	b	b	c	c	c	c	Yes	a	Yes
10	Karinaikanahalli	622107	c	a	a	c	a	b	b	c	c	c	b	Yes	a	Yes
11	Mindahalli	622108	c	Yes	Yes	c	a	Yes	b	c	c	c	b	Yes	Yes	Yes
12	Seethappanahalli	622109	c	a	a	c	a	a	b	c	c	c	b	Yes	a	Yes
13	Muthakadahalli	622110	c	Yes	Yes	c	a	a	a	c	c	c	a	Yes	Yes	Yes
14	Shivarapatna	622111	c	Yes	Yes	c	Yes	Yes	Yes	c	c	Yes	Yes	Yes	Yes	Yes
15	Bavanahalli	622112	b	Yes	Yes	b	Yes	Yes	a	b	b	c	a	Yes	Yes	Yes
16	Yarrappanahalli	622113					Un-inhabited									
17	Jodipura	622114	c	Yes	Yes	c	a	b	a	c	c	c	c	Yes	Yes	Yes
18	Korachanoor	622115	b	a	a	b	b	b	b	b	b	c	b	Yes	a	Yes
19	Thambihalli	622116	b	Yes	Yes	b	a	b	b	b	b	c	b	Yes	Yes	Yes
20	Seethanaikanahalli	622117	b	a	a	b	a	b	b	b	b	b	a	Yes	a	Yes
21	Kambipura	622118	b	b	b	b	a	b	b	b	b	c	a	Yes	a	Yes

Availability of electricity (Yes/No)				Land Use								
				Nearest Town	Area under different types of land use (in hectares rounded up to one decimal place)							
Power Supply for Domestic Use (ED)	Power Supply for Agricultural Use (EAG)	Power Supply for Commercial Use (EC)	Power Supply for All Uses (EA)	Name	Distance range code i.e. a for < 5 Kms, b for 5-10 Kms and c for 10+ kms .	Forests	Area under Non-agricultural Uses	Barren and Un-cultivable land	Permanent Pastures and Other Grazing Lands	Land Under Miscellaneous Tree Crops etc.	Culturable Waste Land	Location code no.
98	99	100	101	102	103	104	105	106	107	108	109	3
Location Code:0160												
No	No	No	Yes	Malur	c	0	24.4	0	0	8.1	0	622098
No	No	No	Yes	Malur	c	0	12.6	0	0	4.9	0	622099
No	No	No	Yes	Malur	c	0	15.8	0	0	0	0	622100
				Un-inhabited		0	0	0	0	0	0	622101
				Un-inhabited		0	0	0	0	0	0	622102
No	No	No	Yes	Malur	b	0	6.4	0	0	0	0	622103
				Un-inhabited		0	0	0	0	0	0	622104
No	No	No	Yes	Malur	c	0	5.8	6.1	11.8	0	6.2	622105
No	No	No	Yes	Malur	c	0	1.7	1.8	48.7	0	8.6	622106
No	No	No	Yes	Malur	c	5.3	11.4	6.5	20.2	1.7	5.6	622107
No	No	No	Yes	Malur	c	0	23.5	1.8	47.9	0.5	14.4	622108
No	No	No	Yes	Malur	c	0	5	2.9	0	0.9	3.7	622109
No	No	No	Yes	Malur	c	0	4.5	22.3	0	0	24.7	622110
No	No	No	Yes	Malur	c	0	24.3	16.6	0	0	0.2	622111
No	No	No	Yes	Malur	b	0	8.1	42.6	6.2	10.2	1.1	622112
				Un-inhabited		0	0	0	0	0	0	622113
No	No	No	Yes	Malur	c	0	22.7	0	43.8	8.2	10.2	622114
No	No	No	Yes	Malur	b	0	2.2	0	0	0	0	622115
No	No	No	Yes	Malur	b	0	16.6	13	0	0	11.4	622116
No	No	No	Yes	Malur	b	0	29.9	14.6	0	0	6.2	622117
No	No	No	Yes	Malur	b	0	10.2	10.1	0	0	0	622118

			Land Use					Area irrigated by source (in hectare).				
			Area under different types of land use (in hectares rounded up to one decimal place)									
Sl. No	Name of the village	Location code no.	Fallow lands other than current fallows	Current Fallows	Net Area Sown	Total Irrigated Land Area	Total Un-irrigated Land Area	Canals (C)	Wells/Tube-wells(W/TW)	Tanks/Lakes(T/L)	Water Falls(WF)	Others(O)
1	2	3	110	111	112	113	114	115	116	117	118	119
Name of CD Block: Malur												
1	Thorna Halli	622098	0	40.6	376.5	209.7	166.8	0	173.2	36.4	0	0
2	Sonnanaikanahalli	622099	0	15.4	74.5	11.9	62.6	0	8.2	3.7	0	0
3	Byranahalli	622100	0	7.7	177.9	80.7	97.2	0	0	76.6	4.1	0
4	Byranahosahalli	622101	0	0	0	0	0	0	0	0	0	0
5	Thornahalli Agrahara	622102	0	0	0	0	0	0	0	0	0	0
6	Gerupura	622103	0	0	138.3	46.5	91.7	0	32.4	14.2	0	0
7	Sheikhmanpura	622104	0	0	0	0	0	0	0	0	0	0
8	Dombarahalli	622105	3.2	20.4	359.9	19.5	340.5	0	19.5	0	0	0
9	Jakkasandra	622106	17	14.2	278.9	21.1	257.9	0	21.1	0	0	0
10	Karinaikanahalli	622107	0	13	154.3	21.4	132.9	0	0	21.4	0	0
11	Mindahalli	622108	0	8.6	195.1	8.5	186.6	0	8.5	0	0	0
12	Seethappanahalli	622109	0	3.2	60.6	14.7	45.8	0	14.7	0	0	0
13	Muthakadahalli	622110	0	0	60.8	21.1	39.7	0	21.1	0	0	0
14	Shivarapatna	622111	12.2	0	360.2	45.3	314.9	0	45.3	0	0	0
15	Bavanahalli	622112	63.2	0	399.5	58.7	340.8	0	0	58.7	0	0
16	Yarrappanahalli	622113	0	0	0	0	0	0	0	0	0	0
17	Jodipura	622114	26.4	13.1	119.4	23.5	95.9	0.8	0	22.7	0	0
18	Korachanoor	622115	9.2	5.3	18.2	12	6.2	5.8	0	6.2	0	0
19	Thambihalli	622116	0	27.5	103.4	44.5	58.9	0	28.3	16.2	0	0
20	Seethanaikanahalli	622117	0	11.8	67.8	24.3	43.5	0	20.2	4	0	0
21	Kambipura	622118	0	15.1	46.7	15.1	31.6	0	15.1	0	0	0

Name of three most important commodities manufactured

First	Second	Third	Name of the village	Location code no.
120	121	122	2	3
Location Code: 0160				
Bricks	-	-	Thorna Halli	622098
-	-	-	Sonnanaikanahalli	622099
Silk	-	-	Byranahalli	622100
	Un-inhabited		Byranahosahalli	622101
	Un-inhabited		Thornahalli Agrahara	622102
Bricks	-	-	Gerupura	622103
	Un-inhabited		Sheikhmanpura	622104
Eucalyptus Oil	-	-	Dombarahalli	622105
-	-	-	Jakkasandra	622106
Eucalyptus Oil	-	-	Karinaikanahalli	622107
Eucalyptus Oil	-	-	Mindahalli	622108
-	-	-	Seethappanahalli	622109
-	-	-	Muthakadahalli	622110
Bricks	-	-	Shivarapatna	622111
Bricks	-	-	Bavanahalli	622112
	Un-inhabited		Yarrappanahalli	622113
-	-	-	Jodipura	622114
Bricks	-	-	Korachanoor	622115
Bricks	Silk	-	Thambihalli	622116
Bricks	-	-	Seethanaikanahalli	622117
Bricks	-	-	Kambipura	622118

Sl. No	Name of the village	Location code no.	Total area of the village (in hectares rounded up to one decimal place)	Total population (2011 census)	Number of households (2011 census)	Number of educational amenities available. (If not available within the village , the distance range code viz; a for < 5 Kms, b for 5-10 Kms and c for 10+ kms of nearest place where facility is available is given).								
						Pre-Primary school (PP)	Primary school (P)	Middle school (M)	Secondary School (S)	Senior Secondary school (SS)	Degree college of arts science & commerce (ASC)	Engineering college(EC)	Medical college (MC)	Management institute (MI)
1	2	3	4	5	6	7	8	9	10	11	12	13	14	15
Name of CD Block: Malur														
22	Kanivenahalli	622119	282	506	115	b	1	a	a	b	b	c	c	c
23	Ramenahalli	622120	103.4	288	57	1	1	a	a	b	c	c	a	c
24	Shivarapatna Amanikere	622121	170	0	0	Un-inhabited								
25	Agrahara	622122	389	1377	306	b	2	1	b	c	c	c	c	c
26	Anepura	622123	191.8	612	124	b	1	1	1	c	c	c	a	c
27	Hizuvanahalli	622124	192.3	683	143	b	1	a	a	c	c	c	c	c
28	Nambiganahalli	622125	197.4	518	106	b	1	b	b	b	b	c	a	c
29	Chikkasabbenahalli	622126	82.9	207	42	b	1	b	b	b	b	c	c	c
30	Hungenahalli	622127	342.8	1538	360	b	2	1	a	b	b	c	c	c
31	Vardenahalli	622128	111.5	61	15	b	a	a	a	b	b	c	c	c
32	Obalapura	622129	74.8	215	51	b	1	a	a	b	b	c	c	c
33	Maliyappanahalli	622130	412.8	801	186	b	1	1	a	b	b	c	b	c
34	Abbenahalli	622131	301.8	1436	322	a	2	1	1	a	a	c	c	c
35	M.Sonnahalli	622132	90.2	5	1	a	b	a	a	a	a	c	c	c
36	Kondarahalli	622133	79.3	302	80	b	1	a	a	b	b	c	c	c
37	Bellavi	622134	274.4	628	152	b	1	1	b	b	b	b	c	c
38	Bellavi Plantation	622135	42.1	0	0	Un-inhabited								
39	Hedaginabele	622136	307.9	736	153	b	1	a	b	b	b	c	c	c
40	Channigarayapura	622137	106.5	168	37	b	1	a	b	b	b	c	c	c
41	Gangapura	622138	152.6	53	18	b	b	b	b	b	b	c	c	c
42	Ramachandrapura Plantation	622139	113.3	13	3	a	b	b	a	b	a	c	c	c

Number of educational amenities available.
(If not available within the village , the distance range code viz; a for < 5 Kms, b for 5-10 Kms and c for 10+ kms of nearest place where facility is available is given).

Number of Medical Amenities available. (If not available within the village , the distance range code viz; a for < 5 Kms, b for 5-10 Kms and c for 10+ kms of nearest place where facility is available is given).

Polytechnic (Pt)	Vocational training school /ITI	Non-formal training centre (NFTC)	Special school for disabled (SSD)	Others (specify)	Community health centre (CHC)	Primary health centre (PHC)	Primary health sub centre (PHS)	Maternity and child welfare centre (MCW)	T.B. clinic (TBC)	Hospital-allopathic (HA)	Hospital-alternative medicine (HO)	Dispensary (D)	Veterinary hospital (VH)	Mobile health clinic(MHC)	Family welfare centre (FWC)	Location code no.
16	17	18	19	20	21	22	23	24	25	26	27	28	29	30	31	3
Location Code: 0160																
b	b	b	c		b	a	b	a	a	b	b	b	a	c	b	622119
c	c	c	c		c	c	b	c	c	b	a	c	a	c	b	622120
																622121
Un-inhabited																
c	c	c	c		c	b	b	b	b	b	b	c	b	c	b	622122
c	c	c	c		c	c	l	c	c	c	c	c	c	c	l	622123
c	c	c	c		c	c	a	c	c	c	c	c	c	c	a	622124
b	b	b	b		b	b	b	b	b	b	b	b	b	b	b	622125
b	b	b	c		b	b	b	b	b	b	b	b	b	c	b	622126
b	b	b	c		b	a	l	a	a	a	a	b	a	c	l	622127
b	b	b	c		b	a	a	a	a	b	a	b	a	c	a	622128
b	b	b	a		b	a	b	a	a	b	b	b	a	c	b	622129
b	b	b	c		b	b	a	b	b	b	b	b	b	b	a	622130
a	a	a	a		a	a	a	a	a	a	c	a	a	c	a	622131
a	a	a	a		a	c	b	c	c	a	c	a	a	c	b	622132
b	b	b	c		b	b	b	b	b	b	b	b	b	b	b	622133
b	b	b	c		b	b	l	b	b	b	c	b	l	b	l	622134
																622135
Un-inhabited																
b	b	b	c		b	b	b	b	b	b	c	b	a	b	b	622136
b	b	b	c		b	b	b	b	b	b	c	b	a	b	b	622137
b	b	b	b		b	b	b	b	b	b	b	b	a	b	b	622138
a	a	a	b		a	c	b	c	c	a	c	a	a	c	b	622139

			Number of Non-Government Medical Amenities available.							Availability of drinking water - (Yes / No)			
Sl. No	Name of the village	Location code no.	Charitable non Govt. hospital/Nursing home.	Medical practitioner with MBBS Degree	Medical practitioner with other degree	Medical practitioner with no degree	Traditional practitioner and faith healer .	Medicine Shop	Others	Tap water (Treated/Untreated)	Well water (Covered / Uncovered well)	Hand Pump	Tube wells / Bore well
1	2	3	32	33	34	35	36	37	38	39	40	41	42
Name of CD Block: Malur													
22	Kanivenahalli	622119	0	0	0	0	0	0	0	Yes	No	Yes	Yes
23	Ramenahalli	622120	0	0	0	0	0	0	0	Yes	No	Yes	Yes
24	Shivarapatna Amanikere	622121								Un-inhabited			
25	Agrahara	622122	0	0	1	0	0	0	0	Yes	No	Yes	Yes
26	Anepura	622123	0	0	0	0	0	0	0	Yes	No	Yes	Yes
27	Hizuvanahalli	622124	0	0	0	0	0	0	0	Yes	No	No	Yes
28	Nambiganahalli	622125	0	0	0	0	0	0	0	Yes	No	Yes	Yes
29	Chikkasabbenahalli	622126	0	0	0	0	0	0	0	Yes	No	Yes	Yes
30	Hungenahalli	622127	0	0	0	0	0	0	0	Yes	No	Yes	Yes
31	Vardenahalli	622128	0	0	0	0	0	0	0	Yes	No	Yes	Yes
32	Obalapura	622129	0	0	0	0	0	0	0	Yes	No	Yes	Yes
33	Maliyappanahalli	622130	0	0	0	0	0	0	0	Yes	Yes	Yes	Yes
34	Abbenahalli	622131	0	0	1	0	0	0	0	Yes	No	Yes	Yes
35	M.Sonnahalli	622132	0	0	0	0	0	0	0	No	No	No	No
36	Kondarahalli	622133	0	0	0	0	0	0	0	Yes	No	Yes	Yes
37	Bellavi	622134	0	0	0	0	0	0	0	Yes	No	Yes	Yes
38	Bellavi Plantation	622135								Un-inhabited			
39	Hedaginabele	622136	0	0	0	0	0	0	0	Yes	No	Yes	Yes
40	Channigarayapura	622137	0	0	0	0	0	0	0	Yes	No	No	Yes
41	Gangapura	622138	0	0	0	0	0	0	0	Yes	No	Yes	No
42	Ramachandrapura Plantation	622139	0	0	0	0	0	0	0	No	No	No	No

Village Directory
Land use(as in 2009)

Location CodeNo:-581

Availability of drinking water - (Yes / No) Availability of toilet & others (Yes / No) Communication and transport facilities (If amenities available code -Yes is given except for Village Pin Code ,If not available within the village , the distance range code viz; a for < 5 Kms, b for 5- 10 Kms and c for 10+ kms of nearest place where facility is available is given).

Spring	River / Canal	Tank / Pond / Lake	Others	Community toilet including bath.	Community toilet excluding bath.	Rural sanitary mart or sanitary hardware outlet available near the village.	Community bio- gas or recycle of waste for productive use.	Post office(PO)	Sub post office (SPO)	Post & Telegraph office (P&TO)	Village Pin Code	Telephones (Land lines)	Public call office (PCO)	Mobile phone coverage	Location code no.
43	44	45	46	47	48	49	50	51	52	53	54	55	56	57	3

Location Code: 0160

No	No	No	No	No	No	No	No	b	b	b	563130	Yes	Yes	Yes	622119
No	No	No	No	No	No	No	No	c	a	c	563130	Yes	Yes	a	622120
Un-inhabited															
No	No	No	No	No	No	No	No	c	Yes	c	563130	Yes	Yes	Yes	622122
No	No	No	No	No	No	No	No	b	a	a	563130	Yes	Yes	a	622123
No	No	No	No	No	No	No	No	c	b	b	563130	Yes	Yes	Yes	622124
No	No	No	No	No	No	No	No	b	b	b	563130	Yes	Yes	Yes	622125
No	No	No	No	No	No	No	No	b	a	b	563130	Yes	Yes	Yes	622126
No	No	No	No	No	No	No	No	b	Yes	b	563130	Yes	Yes	Yes	622127
No	No	No	No	No	No	No	No	b	a	b	563130	Yes	a	Yes	622128
No	No	No	No	No	No	No	No	b	a	b	563130	Yes	Yes	Yes	622129
No	No	No	No	No	No	No	No	b	a	b	563130	Yes	a	Yes	622130
No	No	No	No	No	No	No	No	a	a	a	563101	Yes	Yes	a	622131
No	No	No	Yes	No	No	No	No	a	a	a	563101	Yes	Yes	a	622132
No	No	No	No	No	No	No	No	b	a	b	563130	Yes	a	Yes	622133
No	No	No	No	No	No	No	No	b	a	b	563130	Yes	b	Yes	622134
Un-inhabited															
No	No	No	No	No	No	No	No	b	a	b	563130	Yes	b	Yes	622136
No	No	No	No	No	No	No	No	b	a	b	563130	Yes	b	Yes	622137
Yes	No	No	No	No	No	No	No	b	a	b	563130	b	b	Yes	622138
No	No	No	Yes	No	No	No	No	a	a	b	563130	Yes	b	Yes	622139

Communication and transport facilities (If amenities available code -Yes is given except for Village Pin Code ,If not available within the village , the distance range code viz; a for < 5 Kms, b for 5-10 Kms and c for 10+ kms of nearest place where facility is available is given).

Sl. No	Name of the village	Location code no.	Internet cafes/ Common service centre (CSC)	Private courier facility	Bus service (Public & Private)	Railway stations	Auto/Modified Autos	Taxis and Vans	Tractors	Cycle-pulled rickshaws(Manual & Machine driven)	Carts driven by animals	Sea /River ferry service
1	2	3	58	59	60	61	62	63	64	65	66	67
Name of CD Block: Malur												
22	Kanivenahalli	622119	b	b	Yes	b	a	b	b	b	b	c
23	Ramenahalli	622120	c	c	Yes	c	a	c	b	c	b	c
24	Shivarapatna Amanikere	622121	Un-inhabited									
25	Agrahara	622122	c	c	Yes	c	b	c	c	c	b	c
26	Anepura	622123	c	c	Yes	b	Yes	c	c	c	Yes	c
27	Hizuvanahalli	622124	c	c	Yes	c	b	c	c	Yes	Yes	c
28	Nambiganahalli	622125	b	b	Yes	c	b	b	b	b	b	c
29	Chikkasabbenahalli	622126	b	b	Yes	b	b	b	b	b	b	c
30	Hungenahalli	622127	b	b	Yes	b	Yes	b	b	b	b	c
31	Vardenahalli	622128	b	b	Yes	b	a	b	b	b	b	c
32	Obalapura	622129	b	b	a	b	a	b	b	b	b	c
33	Maliyappanahalli	622130	b	b	Yes	b	b	b	Yes	b	a	c
34	Abbenahalli	622131	a	a	Yes	b	Yes	a	a	a	Yes	c
35	M.Sonnahalli	622132	a	a	Yes	b	Yes	a	a	a	Yes	c
36	Kondarahalli	622133	b	b	a	b	b	b	b	b	a	c
37	Bellavi	622134	b	b	Yes	b	Yes	b	b	b	a	c
38	Bellavi Plantation	622135	Un-inhabited									
39	Hedaginabele	622136	b	b	Yes	b	b	b	b	b	a	c
40	Channigarayapura	622137	b	b	Yes	b	b	b	b	b	b	c
41	Gangapura	622138	b	b	Yes	b	b	b	b	b	b	c
42	Ramachandrapura Plantation	622139	a	a	a	b	b	a	b	a	b	c

Village Directory
Land use(as in 2009)

Location CodeNo:-581

Village connected to highways,village roads, banks & credit societies (If amenities available code -Yes is given, If not available within the village , the distance range code viz; a for < 5 Kms, b for 5-10 Kms and c for 10+ kms of nearest place where facility is available is given).

Availability of miscellaneous facilities (If amenities available code -Yes is given, If not available within the village , the distance range code viz; a for < 5 Kms, b for 5-10 Kms and c for 10+ kms of nearest place where facility is available is given).

Connected to national highway(NH)	Connected to state highway(SH)	Connected to major district road (MDR)	Connected to others district road	Pucca roads	Kutchcha roads	Water bounded macadam(WBM) roads	Navigable waterway (river/canal)(NW)	Footpaths (FP)	Commercial & Co-operative Banks	ATM	Agricultural Credit Societies	Self-Help Group (SHG)	Public distribution system (PDS) shop	Mandis / Regular market	Weekly Haat	Location code no.
68	69	70	71	72	73	74	75	76	77	78	79	80	81	82	83	3
c	b	Yes	Yes	Yes	Yes	b	c	Yes	b	b	b	Yes	a	b	b	622119
c	c	Yes	Yes	Yes	Yes	a	c	Yes	a	c	b	Yes	a	c	b	622120
Un-inhabited																
c	c	Yes	c	Yes	Yes	b	c	Yes	b	c	c	Yes	Yes	c	a	622122
c	c	Yes	c	Yes	Yes	a	c	Yes	b	c	b	Yes	a	c	a	622123
c	c	Yes	c	Yes	Yes	Yes	c	Yes	c	c	b	Yes	a	c	b	622124
c	b	Yes	b	Yes	Yes	b	c	Yes	b	b	b	Yes	a	b	a	622125
c	b	Yes	b	Yes	Yes	b	c	Yes	b	b	b	Yes	b	b	b	622126
c	b	Yes	b	Yes	Yes	b	c	Yes	a	b	a	Yes	Yes	b	b	622127
c	b	Yes	Yes	Yes	Yes	b	c	Yes	a	b	b	a	a	b	b	622128
c	b	Yes	Yes	Yes	Yes	b	c	Yes	a	b	b	Yes	a	b	b	622129
c	b	b	b	Yes	Yes	Yes	c	Yes	a	b	b	Yes	a	b	b	622130
c	a	a	a	Yes	Yes	Yes	c	Yes	a	a	a	Yes	Yes	a	a	622131
c	a	a	a	Yes	Yes	a	c	Yes	a	a	a	a	a	a	b	622132
c	b	Yes	Yes	Yes	Yes	b	c	Yes	b	b	b	Yes	a	b	b	622133
c	b	Yes	Yes	Yes	Yes	b	c	Yes	b	b	b	Yes	a	b	b	622134
Un-inhabited																
b	b	Yes	Yes	Yes	Yes	b	c	Yes	a	b	b	Yes	a	b	b	622136
b	b	b	b	a	Yes	b	c	Yes	b	b	b	Yes	a	b	b	622137
b	Yes	Yes	Yes	Yes	Yes	b	c	Yes	b	b	b	a	b	b	b	622138
b	Yes	a	a	Yes	Yes	b	c	Yes	a	a	a	a	a	a	a	622139

Location Code: 0160

Availability of miscellaneous facilities (If amenities available code -Yes is given, If not available within the village , the distance range code viz; a for < 5 Kms, b for 5-10 Kms and c for 10+ kms of nearest place where facility is available is given).

Sl. No	Name of the village	Location code no.	Agricultural marketing society	Integrated Child Development Scheme (Nutritional Centres)	Anganwadi Centre (Nutritional Centres)	Others (Nutritional Centres)	ASHA (Accredited Social Health Activist)	Community centre with/without TV	Sports Field,	Sports Club / Recreation Centre	Cinema / Video Hall	Public Library	Public Reading Room	Newspaper Supply	Assembly Polling station	Birth & Death Registration Office
1	2	3	84	85	86	87	88	89	90	91	92	93	94	95	96	97
Name of CD Block: Malur																
22	Kanivenahalli	622119	b	Yes	Yes	b	a	b	b	b	b	c	a	Yes	Yes	Yes
23	Ramenahalli	622120	c	b	b	c	a	a	b	c	c	c	b	a	a	Yes
24	Shivarapatna Amanikere	622121	Un-inhabited													
25	Agrahara	622122	c	Yes	Yes	c	Yes	Yes	b	c	c	b	a	Yes	Yes	Yes
26	Anepura	622123	c	Yes	Yes	c	a	a	b	c	c	b	b	Yes	Yes	Yes
27	Hizuvanahalli	622124	c	Yes	Yes	c	a	b	b	c	c	b	b	Yes	Yes	Yes
28	Nambiganahalli	622125	b	Yes	Yes	b	a	b	b	b	b	b	b	Yes	Yes	Yes
29	Chikkasabbenahalli	622126	b	a	a	b	a	b	a	b	b	a	a	Yes	a	Yes
30	Hungenahalli	622127	b	Yes	Yes	b	Yes	Yes	Yes	c	b	Yes	Yes	Yes	Yes	Yes
31	Vardenahalli	622128	b	b	b	b	a	a	a	b	b	a	a	Yes	a	Yes
32	Obalapura	622129	b	a	a	b	a	a	a	c	b	a	a	Yes	a	Yes
33	Maliyappanahalli	622130	b	Yes	Yes	b	b	b	b	b	b	a	a	Yes	Yes	Yes
34	Abbenahalli	622131	a	Yes	Yes	a	Yes	a	a	a	a	Yes	Yes	Yes	Yes	Yes
35	M.Sonnahalli	622132	a	a	a	a	a	a	b	c	a	b	b	a	a	Yes
36	Kondarahalli	622133	b	a	a	b	a	b	b	b	b	b	b	Yes	a	Yes
37	Bellavi	622134	b	Yes	Yes	b	b	b	b	c	b	b	b	Yes	Yes	Yes
38	Bellavi Plantation	622135	Un-inhabited													
39	Hedaginabele	622136	b	Yes	Yes	b	a	b	b	b	b	b	b	Yes	Yes	Yes
40	Channigarayapura	622137	b	a	a	b	b	b	b	b	b	b	b	Yes	a	Yes
41	Gangapura	622138	b	a	a	b	a	b	b	b	b	b	b	Yes	a	Yes
42	Ramachandrapura Plantation	622139	a	b	b	a	a	a	b	c	a	b	b	a	a	Yes

Availability of electricity (Yes/No)				Land Use								
				Nearest Town	Area under different types of land use (in hectares rounded up to one decimal place)							
Power Supply for Domestic Use (ED)	Power Supply for Agricultural Use (EAG)	Power Supply for Commercial Use (EC)	Power Supply for All Uses (EA)	Name	Distance range code i.e. a for < 5 Kms, b for 5-10 Kms and c for 10+ kms .	Forests	Area under Non-agricultural Uses	Barren and Un-cultivable land	Permanent Pastures and Other Grazing Lands	Land Under Miscellaneous Tree Crops etc.	Culturable Waste Land	Location code no.
98	99	100	101	102	103	104	105	106	107	108	109	3
Location Code:0160												
No	No	No	Yes	Malur	b	0	12	0	0	0	0	622119
No	No	No	Yes	Malur	c	0	4.1	7.6	0	0	0	622120
Un-inhabited						0	0	0	0	0	0	622121
No	No	No	Yes	Malur	c	0	27.2	0	0	12.2	0.8	622122
No	No	No	Yes	Malur	c	0	6.2	7.7	10.2	0.4	27.2	622123
No	No	No	Yes	Malur	c	0	22.7	0	5.3	0	9.8	622124
No	No	No	Yes	Malur	b	0	15.2	0	21.1	7.4	10.2	622125
No	No	No	Yes	Malur	b	0	7.4	0	1.3	2.8	0	622126
No	No	No	Yes	Malur	b	0	75.3	0	0	4	0	622127
No	No	No	Yes	Malur	b	0	11.5	0	0	0	0	622128
No	No	No	Yes	Malur	b	0	3.3	0	0	0	0.7	622129
No	No	No	Yes	Malur	b	73.4	64.9	15	0	0	8.6	622130
No	No	No	Yes	Malur	a	0	16.9	0	10.2	10.2	42.6	622131
No	No	No	Yes	Malur	a	0	17.8	0	6.5	6.2	6.6	622132
No	No	No	Yes	Malur	b	0	11.8	6.1	0	0	6.6	622133
No	No	No	Yes	Malur	b	0	70.8	20.3	0	0	15.8	622134
Un-inhabited						0	0	0	0	0	0	622135
No	No	No	Yes	Malur	b	0	48.5	18.6	0	0	12.1	622136
No	No	No	Yes	Malur	b	0	4.1	20.6	0	0	4.1	622137
No	No	No	Yes	Malur	b	0	32.1	25.5	0	0	2.5	622138
No	No	No	Yes	Malur	a	113.3	0	0	0	0	0	622139

			Land Use					Area irrigated by source (in hectare).				
			Area under different types of land use (in hectares rounded up to one decimal place)									
Sl. No	Name of the village	Location code no.	Fallow lands other than current fallows	Current Fallows	Net Area Sown	Total Irrigated Land Area	Total Un-irrigated Land Area	Canals (C)	Wells/Tube-wells(W/TW)	Tanks/Lakes(T/L)	Water Falls(WF)	Others(O)
1	2	3	110	111	112	113	114	115	116	117	118	119
Name of CD Block: Malur												
22	Kanivenahalli	622119	0	26.4	243.6	129.5	114.1	0	126.7	2.8	0	0
23	Ramenahalli	622120	8.1	0	83.6	21	62.5	0	21	0	0	0
24	Shivarapatna Amanikere	622121	0	0	0	0	0	0	0	0	0	0
25	Agrahara	622122	0	26	322.8	183.9	138.9	0	166.9	17.1	0	0
26	Anepura	622123	18.3	0	121.8	15.3	106.5	0	14.2	1.1	0	0
27	Hizuvanahalli	622124	19.1	0	135.4	52.3	83	31.2	0	21.2	0	0
28	Nambiganahalli	622125	34.1	0	109.4	22.7	86.7	0	0	22.7	0	0
29	Chikkasabbenahalli	622126	0	13.8	57.6	40.6	17	0	37.3	3.3	0	0
30	Hungenahalli	622127	0	28.3	235.1	137.9	97.2	0	103.6	33.7	0	0.5
31	Vardenahalli	622128	0	1.7	98.3	57.8	40.5	0	52.7	4.5	0	0.6
32	Obalapura	622129	0	20.4	50.4	30.2	20.3	0	26.8	3.4	0	0
33	Maliyappanahalli	622130	0	3.6	247.3	8.1	239.2	0	8.1	0	0	0
34	Abbenahalli	622131	49.4	0	172.5	32.4	140	32.4	0	0	0	0
35	M.Sonnahalli	622132	10.3	0	42.9	10.2	32.8	0	0	10.2	0	0
36	Kondarahalli	622133	0	14.3	40.6	6.9	33.7	0	6.9	0	0	0
37	Bellavi	622134	0	21.8	145.7	71.2	74.5	0	0	71.2	0	0
38	Bellavi Plantation	622135	0	0	0	0	0	0	0	0	0	0
39	Hedaginabele	622136	0	66.4	162.2	57.9	104.3	0	17.4	40.5	0	0
40	Channigarayapura	622137	0	4.9	72.8	25.1	47.8	0	13	12.1	0	0
41	Gangapura	622138	0	10.7	81.9	2.9	78.9	0	2.9	0	0	0
42	Ramachandrapura Plantation	622139	0	0	0	0	0	0	0	0	0	0

Name of three most important commodities manufactured

First	Second	Third	Name of the village	Location code no.
120	121	122	2	3
Location Code: 0160				
Bricks	-	-	Kanivenahalli	622119
Bricks	-	-	Ramenahalli	622120
	Un-inhabited		Shivarapatna Amanikere	622121
Bricks	Nails	-	Agrahara	622122
Eucalyptus Oil	-	-	Anepura	622123
Eucalyptus Oil	-	-	Hizuvanahalli	622124
Eucalyptus Oil	-	Silk	Nambiganahalli	622125
-	-	-	Chikkasabbenahalli	622126
Eucalyptus Oil	-	-	Hungenahalli	622127
Bricks	Eucalyptus Oil	-	Vardenahalli	622128
Silk	-	-	Obalapura	622129
-	-	-	Maliyappanahalli	622130
Bricks	-	Eucalyptus Oil	Abbenahalli	622131
-	-	-	M.Sonnahalli	622132
-	-	-	Kondarahalli	622133
Bricks	Silk	-	Bellavi	622134
	Un-inhabited		Bellavi Plantation	622135
Bricks	Eucalyptus Oil	-	Hedaginabele	622136
Bricks	Eucalyptus Oil	Silk	Channigarayapura	622137
-	-	-	Gangapura	622138
-	-	-	Ramachandrapura Plantation	622139

Sl. No	Name of the village	Location code no.	Total area of the village (in hectares rounded up to one decimal place)	Total population (2011 census)	Number of households (2011 census)	Number of educational amenities available. (If not available within the village , the distance range code viz; a for < 5 Kms, b for 5-10 Kms and c for 10+ kms of nearest place where facility is available is given).								
						Pre-Primary school (PP)	Primary school (P)	Middle school (M)	Secondary School (S)	Senior Secondary school (SS)	Degree college of arts science & commerce (ASC)	Engineering college(EC)	Medical college (MC)	Management institute (MI)
1	2	3	4	5	6	7	8	9	10	11	12	13	14	15
Name of CD Block: Malur														
43	Irabanahalli	622140	179.2	522	100	a	1	a	a	a	a	c	c	c
44	Madivala	622141	279.6	1052	260	a	1	a	a	a	a	c	c	c
45	Harohalli	622142	226.5	741	171	a	1	a	a	a	a	c	c	c
46	Lingapura	622143	153.4	210	45	a	1	a	a	a	a	c	c	c
47	Chavvenahalli	622144	88.1	561	126	b	1	1	a	b	b	c	c	c
48	Chikkakadathur	622145	202.6	587	124	b	1	a	a	b	b	c	c	c
49	Doddashivara	622146	181.4	1443	327	b	1	1	1	b	b	c	c	c
50	Doddasabbenahalli	622147	236.8	575	118	b	2	a	b	b	b	c	c	c
51	Kadasonnahalli	622148	89.4	85	20	b	b	a	c	c	c	c	c	c
52	Bhoovanahalli	622149	302.2	1188	267	a	b	a	c	c	c	c	c	c
53	Doddakunthur	622150	172	642	137	a	1	a	a	a	c	c	c	c
54	Puramakanahalli	622151	90.6	204	45	b	1	a	a	b	b	c	c	c
55	Haripura	622152	53	205	40	b	1	a	a	b	b	c	c	c
56	Vadaganahalli	622153	153.5	624	135	b	1	a	a	b	b	c	c	c
57	Chikkashivara	622154	128	377	80	b	1	a	b	b	b	c	a	c
58	Doddakadathur	622155	244	2125	465	b	1	1	a	b	b	c	a	c
59	Kothakota Thimmanahalli	622156	51.9	9	2	a	b	a	a	b	a	c	a	c
60	Guddanahalli	622157	214.6	958	208	a	1	a	a	a	a	c	a	c
61	Malur (Rural) *	622158	139.7	115	28	a	a	a	a	6	a	c	a	c
62	Chokkondahalli	622159	252.3	1267	298	a	b	b	a	a	a	c	c	c
63	Gangasandra	622160	78.3	0	0						Un-inhabited			

Village Directory
Land use (as in 2009)

Location CodeNo:-581

Number of educational amenities available.
(If not available within the village , the distance range code viz; a for < 5 Kms, b for 5-10 Kms and c for 10+ kms of nearest place where facility is available is given).

Number of Medical Amenities available. (If not available within the village , the distance range code viz; a for < 5 Kms, b for 5-10 Kms and c for 10+ kms of nearest place where facility is available is given).

Polytechnic (Pt)	Vocational training school /ITI	Non-formal training centre (NFTC)	Special school for disabled (SSD)	Others (specify)	Community health centre (CHC)	Primary health centre (PHC)	Primary health sub centre (PHS)	Maternity and child welfare centre (MCW)	T.B. clinic (TBC)	Hospital-allopathic (HA)	Hospital-alternative medicine (HO)	Dispensary (D)	Veterinary hospital (VH)	Mobile health clinic(MHC)	Family welfare centre (FWC)	Location code no.
16	17	18	19	20	21	22	23	24	25	26	27	28	29	30	31	3
Location Code: 0160																
a	a	a	c		a	a	a	a	a	a	a	a	a	c	a	622140
a	a	a	c		a	a	a	a	a	a	a	a	a	c	a	622141
a	a	a	c		a	a	a	a	a	a	a	a	a	c	a	622142
a	a	a	c		a	a	a	a	a	a	a	a	a	a	a	622143
b	b	b	c		b	b	b	b	b	b	b	b	b	b	b	622144
b	b	b	c		b	a	a	a	a	b	c	b	a	b	a	622145
b	b	b	c		b	l	l	l	l	b	c	a	l	b	l	622146
b	b	b	c		b	b	b	b	b	b	b	b	b	b	b	622147
c	c	c	c		c	c	b	c	c	c	c	c	c	c	b	622148
c	c	c	c		b	b	b	b	b	c	c	c	c	c	b	622149
c	c	c	c		c	c	a	c	c	c	c	c	a	c	a	622150
b	b	b	c		b	a	a	a	a	b	c	a	a	c	a	622151
b	b	b	c		b	a	a	a	a	b	c	a	a	c	a	622152
b	b	b	c		b	a	a	a	a	b	c	a	a	b	a	622153
b	b	b	c		b	a	a	a	a	b	c	b	a	b	a	622154
b	b	b	c		b	b	a	b	b	b	b	b	b	b	a	622155
a	a	a	c		a	b	b	b	b	a	c	a	a	c	b	622156
a	a	a	c		a	a	a	a	a	a	a	a	a	c	a	622157
a	a	a	a		a	a	a	a	a	a	a	a	l	c	a	622158
a	a	a	c		a	a	a	a	a	a	a	a	a	c	a	622159
																622160
Un-inhabited																

			Number of Non-Government Medical Amenities available.							Availability of drinking water - (Yes / No)			
Sl. No	Name of the village	Location code no.	Charitable non Govt. hospital/Nursing home.	Medical practitioner with MBBS Degree	Medical practitioner with other degree	Medical practitioner with no degree	Traditional practitioner and faith healer.	Medicine Shop	Others	Tap water (Treated/Untreated)	Well water (Covered / Uncovered well)	Hand Pump	Tube wells / Bore well
1	2	3	32	33	34	35	36	37	38	39	40	41	42
Name of CD Block: Malur													
43	Irabanahalli	622140	0	0	0	0	0	0	0	Yes	No	Yes	Yes
44	Madivala	622141	0	0	1	0	0	0	0	Yes	No	Yes	Yes
45	Harohalli	622142	0	0	0	0	0	0	0	Yes	No	Yes	Yes
46	Lingapura	622143	0	0	0	0	0	0	0	Yes	No	Yes	Yes
47	Chavvenahalli	622144	0	0	0	0	0	0	0	Yes	Yes	Yes	Yes
48	Chikkakadathur	622145	0	0	0	0	0	0	0	Yes	No	Yes	Yes
49	Doddashivara	622146	0	0	0	0	0	0	0	Yes	No	Yes	Yes
50	Doddasabbenahalli	622147	0	0	0	0	0	0	0	Yes	No	Yes	Yes
51	Kadasonnahalli	622148	0	0	0	0	0	0	0	Yes	No	Yes	Yes
52	Bhoovanahalli	622149	0	0	1	0	0	0	0	Yes	No	Yes	Yes
53	Doddakunthur	622150	0	0	0	0	0	0	0	No	No	Yes	Yes
54	Puramakanahalli	622151	0	0	0	0	0	0	0	Yes	No	Yes	Yes
55	Haripura	622152	0	0	0	0	0	0	0	Yes	No	No	Yes
56	Vadaganahalli	622153	0	0	0	0	0	0	0	Yes	No	No	Yes
57	Chikkashivara	622154	0	0	0	0	0	0	0	Yes	No	Yes	Yes
58	Doddakadathur	622155	0	0	1	0	0	0	0	Yes	Yes	Yes	Yes
59	Kothakota Thimmanahalli	622156	0	0	0	0	0	0	0	No	No	No	No
60	Guddanahalli	622157	0	0	0	0	0	0	0	No	No	Yes	Yes
61	Malur (Rural) *	622158	0	0	0	0	0	0	0	No	No	Yes	Yes
62	Chokkondahalli	622159	0	0	1	0	0	0	0	Yes	No	Yes	Yes
63	Gangasandra	622160	Un-inhabited										

Village Directory
Land use(as in 2009)

Location CodeNo:-581

Availability of drinking water - (Yes / No) Availability of toilet & others (Yes / No) Communication and transport facilities (If amenities available code -Yes is given except for Village Pin Code ,If not available within the village , the distance range code viz; a for < 5 Kms, b for 5- 10 Kms and c for 10+ kms of nearest place where facility is available is given).

Spring	River / Canal	Tank / Pond / Lake	Others	Community toilet including bath.	Community toilet excluding bath.	Rural sanitary mart or sanitary hardware outlet available near the village.	Community bio- gas or recycle of waste for productive use.	Post office(PO)	Sub post office (SPO)	Post & Telegraph office (P&TO)	Village Pin Code	Telephones (Land lines)	Public call office (PCO)	Mobile phone coverage	Location code no.
43	44	45	46	47	48	49	50	51	52	53	54	55	56	57	3

Location Code: 0160

No	No	No	No	No	No	No	No	a	a	a	563130	Yes	Yes	Yes	622140
No	No	No	No	No	No	No	No	a	Yes	a	563130	Yes	Yes	Yes	622141
No	No	No	No	No	No	No	No	a	Yes	a	563130	Yes	Yes	Yes	622142
No	No	No	No	No	Yes	No	No	a	a	a	563130	a	a	Yes	622143
No	No	No	No	No	Yes	No	No	b	b	b	563130	Yes	b	Yes	622144
No	No	No	No	No	No	No	No	b	a	b	563130	Yes	b	Yes	622145
No	No	No	No	No	No	No	No	b	a	Yes	563130	Yes	Yes	Yes	622146
No	No	No	No	No	No	No	No	b	a	b	563130	Yes	Yes	Yes	622147
No	No	No	No	No	No	No	No	c	a	c	563130	b	b	a	622148
No	No	No	No	No	No	No	No	c	a	c	563130	Yes	b	Yes	622149
No	No	No	No	No	No	No	No	c	a	c	563130	Yes	b	Yes	622150
No	No	No	No	No	No	No	No	b	a	b	563130	Yes	b	Yes	622151
No	No	No	No	No	No	No	No	b	b	b	563130	Yes	b	a	622152
No	No	No	No	No	No	No	No	b	a	b	563130	Yes	a	Yes	622153
No	No	No	No	No	No	No	No	a	a	b	563130	Yes	Yes	Yes	622154
No	No	No	No	No	Yes	No	No	b	Yes	b	563130	Yes	Yes	Yes	622155
No	No	No	Yes	No	No	No	No	a	b	b	563130	Yes	Yes	Yes	622156
No	No	No	No	No	No	No	No	a	a	a	563130	Yes	a	Yes	622157
No	No	No	No	No	No	No	No	a	a	b	563130	Yes	b	Yes	622158
No	No	No	No	No	No	No	No	a	a	a	563130	Yes	Yes	Yes	622159

Un-inhabited

622160

Communication and transport facilities (If amenities available code -Yes is given except for Village Pin Code ,If not available within the village , the distance range code viz; a for < 5 Kms, b for 5-10 Kms and c for 10+ kms of nearest place where facility is available is given).

Sl. No	Name of the village	Location code no.	Internet cafes/ Common service centre (CSC)	Private courier facility	Bus service (Public & Private)	Railway stations	Auto/Modified Autos	Taxis and Vans	Tractors	Cycle-pulled rickshaws(Manual & Machine driven)	Carts driven by animals	Sea /River ferry service
1	2	3	58	59	60	61	62	63	64	65	66	67
Name of CD Block: Malur												
43	Irabanahalli	622140	a	a	Yes	a	a	a	a	a	a	c
44	Madivala	622141	a	a	Yes	a	a	a	a	a	b	c
45	Harohalli	622142	a	a	Yes	a	a	a	a	a	a	c
46	Lingapura	622143	a	a	a	b	a	a	a	a	a	c
47	Chavvenahalli	622144	b	b	Yes	b	b	b	Yes	b	Yes	c
48	Chikkakadathur	622145	b	b	Yes	b	b	b	b	b	b	c
49	Doddashivara	622146	b	b	Yes	b	b	b	b	b	b	c
50	Doddasabbenahalli	622147	b	b	Yes	b	b	b	b	b	b	c
51	Kadasonnahalli	622148	c	c	Yes	c	b	c	c	c	b	c
52	Bhoovanahalli	622149	c	c	Yes	b	a	c	c	c	Yes	c
53	Doddakunthur	622150	c	c	a	a	c	c	c	c	Yes	c
54	Puramakanahalli	622151	b	b	Yes	b	b	b	b	b	b	c
55	Haripura	622152	b	b	Yes	b	b	b	b	b	b	c
56	Vadaganahalli	622153	b	b	Yes	b	b	b	b	b	b	c
57	Chikkashivara	622154	b	b	Yes	b	b	b	b	b	b	c
58	Doddakadathur	622155	b	b	Yes	b	Yes	Yes	Yes	b	Yes	c
59	Kothakota Thimmanahalli	622156	a	a	Yes	b	Yes	Yes	Yes	a	Yes	c
60	Guddanahalli	622157	a	a	Yes	a	a	a	a	a	Yes	c
61	Malur (Rural) *	622158	a	a	Yes	a	Yes	Yes	Yes	a	Yes	c
62	Chokkondahalli	622159	a	a	Yes	a	a	a	a	a	b	c
63	Gangasandra	622160										

Un-inhabited

Village Directory
Land use(as in 2009)

Location CodeNo:-581

Village connected to highways,village roads, banks & credit societies (If amenities available code -Yes is given, If not available within the village , the distance range code viz; a for < 5 Kms, b for 5-10 Kms and c for 10+ kms of nearest place where facility is available is given).

Availability of miscellaneous facilities (If amenities available code -Yes is given, If not available within the village , the distance range code viz; a for < 5 Kms, b for 5-10 Kms and c for 10+ kms of nearest place where facility is available is given).

68	69	70	71	72	73	74	75	76	77	78	79	80	81	82	83	3
Connected to national highway(NH)	Connected to state highway(SH)	Connected to major district road (MDR)	Connected to others district road	Pucca roads	Kutchcha roads	Water bounded macadam(WBM) roads	Navigable waterway (river/canal)(NW)	Footpaths (FP)	Commercial & Co-operative Banks	ATM	Agricultural Credit Societies	Self-Help Group (SHG)	Public distribution system (PDS) shop	Mandis / Regular market	Weekly Haat	Location code no.
c	Yes	Yes	Yes	Yes	Yes	a	c	Yes	a	a	a	Yes	a	a	a	622140
c	Yes	Yes	Yes	Yes	Yes	a	c	Yes	a	a	a	Yes	Yes	a	a	622141
c	a	Yes	Yes	Yes	Yes	a	c	Yes	a	a	a	Yes	a	a	a	622142
c	a	Yes	a	Yes	Yes	b	c	Yes	a	a	a	Yes	a	a	a	622143
c	b	b	b	Yes	Yes	a	c	Yes	b	b	b	Yes	a	b	b	622144
c	b	Yes	b	Yes	Yes	b	c	Yes	b	b	b	Yes	a	b	b	622145
c	b	b	Yes	Yes	Yes	b	c	Yes	b	b	b	Yes	Yes	b	b	622146
c	b	Yes	b	Yes	Yes	b	c	Yes	b	b	b	Yes	a	b	b	622147
c	c	Yes	c	Yes	Yes	b	c	Yes	b	c	c	a	a	c	b	622148
c	c	Yes	c	Yes	Yes	a	c	Yes	b	c	c	Yes	Yes	c	b	622149
c	c	Yes	Yes	Yes	Yes	a	c	Yes	a	c	c	Yes	a	c	b	622150
c	b	b	b	a	Yes	a	c	Yes	b	b	b	Yes	a	b	b	622151
c	b	Yes	Yes	Yes	Yes	a	c	Yes	a	b	b	Yes	a	b	a	622152
c	Yes	Yes	Yes	Yes	Yes	Yes	c	Yes	b	b	b	Yes	a	b	a	622153
c	Yes	b	Yes	Yes	Yes	b	c	Yes	b	b	b	Yes	a	b	b	622154
c	b	Yes	b	Yes	Yes	b	c	Yes	b	b	b	Yes	Yes	Yes	b	622155
c	Yes	Yes	a	Yes	Yes	b	c	Yes	a	a	a	a	a	a	b	622156
c	a	Yes	Yes	Yes	Yes	a	c	Yes	a	a	a	Yes	a	a	a	622157
c	a	a	a	a	Yes	a	c	Yes	a	a	a	Yes	a	a	a	622158
c	Yes	Yes	Yes	Yes	Yes	a	c	Yes	a	a	a	Yes	Yes	a	a	622159
Un-inhabited																622160

Location Code: 0160

Availability of miscellaneous facilities (If amenities available code -Yes is given, If not available within the village , the distance range code viz; a for < 5 Kms, b for 5-10 Kms and c for 10+ kms of nearest place where facility is available is given).

Sl. No	Name of the village	Location code no.	Agricultural marketing society	Integrated Child Development Scheme (Nutritional Centres)	Anganwadi Centre (Nutritional Centres)	Others (Nutritional Centres)	ASHA (Accredited Social Health Activist)	Community centre with/without TV	Sports Field,	Sports Club / Recreation Centre	Cinema / Video Hall	Public Library	Public Reading Room	Newspaper Supply	Assembly Polling station	Birth & Death Registration Office
1	2	3	84	85	86	87	88	89	90	91	92	93	94	95	96	97
Name of CD Block: Malur																
43	Irabanahalli	622140	a	Yes	Yes	a	a	a	b	a	a	b	b	Yes	Yes	Yes
44	Madivala	622141	a	Yes	Yes	a	Yes	Yes	b	a	a	b	b	Yes	Yes	Yes
45	Harohalli	622142	a	Yes	Yes	a	a	a	b	a	a	b	b	Yes	Yes	Yes
46	Lingapura	622143	a	a	a	Yes	a	a	b	a	a	b	b	a	a	Yes
47	Chavvenahalli	622144	b	Yes	Yes	a	a	a	b	b	b	b	b	Yes	Yes	Yes
48	Chikkakadathur	622145	b	Yes	Yes	b	a	b	a	c	b	a	a	Yes	Yes	Yes
49	Doddashivara	622146	b	Yes	Yes	b	Yes	Yes	Yes	c	b	Yes	Yes	Yes	Yes	Yes
50	Doddasabbenahalli	622147	b	Yes	Yes	b	a	a	a	b	b	a	a	Yes	Yes	Yes
51	Kadasonnahalli	622148	c	a	a	b	a	b	a	c	c	b	b	Yes	a	Yes
52	Bhoovanahalli	622149	c	Yes	Yes	b	Yes	Yes	b	c	c	b	a	Yes	Yes	Yes
53	Doddakunthur	622150	c	Yes	Yes	a	a	a	b	c	c	c	b	Yes	Yes	Yes
54	Puramakanahalli	622151	b	a	a	a	a	b	b	c	b	c	a	a	a	Yes
55	Haripura	622152	b	a	a	Yes	a	b	b	b	b	c	a	Yes	a	Yes
56	Vadaganahalli	622153	b	Yes	Yes	a	a	a	a	a	b	c	b	Yes	Yes	Yes
57	Chikkashivara	622154	b	b	b	a	a	a	a	c	b	c	b	Yes	a	Yes
58	Doddakadathur	622155	b	Yes	Yes	a	Yes	Yes	Yes	b	b	c	b	Yes	Yes	Yes
59	Kothakota Thimmanahalli	622156	a	a	a	a	a	a	a	c	a	c	b	a	a	Yes
60	Guddanahalli	622157	a	Yes	Yes	a	a	Yes	a	a	a	c	b	Yes	Yes	Yes
61	Malur (Rural) *	622158	a	a	a	Yes	a	a	a	c	a	c	b	Yes	a	Yes
62	Chokkondahalli	622159	a	Yes	Yes	a	Yes	Yes	a	a	a	Yes	Yes	Yes	Yes	Yes
63	Gangasandra	622160														Un-inhabited

Availability of electricity (Yes/No)				Land Use									
				Nearest Town	Area under different types of land use (in hectares rounded up to one decimal place)								
Power Supply for Domestic Use (ED)	Power Supply for Agricultural Use (EAG)	Power Supply for Commercial Use (EC)	Power Supply for All Uses (EA)	Name	Distance range code i.e. a for < 5 Kms, b for 5-10 Kms and c for 10+ kms .	Forests	Area under Non-agricultural Uses	Barren and Un-cultivable land	Permanent Pastures and Other Grazing Lands	Land Under Miscellaneous Tree Crops etc.	Culturable Waste Land	Location code no.	
98	99	100	101	102	103	104	105	106	107	108	109	3	
Location Code:0160													
No	No	No	Yes	Malur	a	0	31.8	0	0	4.1	0	622140	
No	No	No	Yes	Malur	a	0	61.6	0	0	0	0	622141	
No	No	No	Yes	Malur	a	0	12.2	48.8	0	0	0	622142	
No	No	No	Yes	Malur	a	0	10.2	12.2	0	0	25.6	622143	
No	No	No	Yes	Malur	b	0	20	4.9	0	0	0	622144	
No	No	No	Yes	Malur	b	0	8.1	14.6	0	0	15.4	622145	
No	No	No	Yes	Malur	b	0	8.1	3.7	0	0	16.2	622146	
No	No	No	Yes	Malur	b	0	18.7	0	21.7	2.3	26.1	622147	
No	No	No	Yes	Malur	c	0	0.5	0	10.2	0	7.8	622148	
No	No	No	Yes	Malur	c	0	19	0	6.2	8.1	21.1	622149	
No	No	No	Yes	Malur	c	0	15.6	0	0.9	0	6.9	622150	
No	No	No	Yes	Malur	b	0	6.2	12.1	0	0	7.5	622151	
No	No	No	Yes	Malur	b	0	1.8	0	0	0	2.9	622152	
No	No	No	Yes	Malur	b	0	21	23.9	0	0	27.1	622153	
No	No	No	Yes	Malur	b	0	10.2	13	0	0	3.6	622154	
No	No	No	Yes	Malur	b	0	28.4	28	0	0.2	0	622155	
No	No	No	Yes	Malur	a	0	2.1	0	0	0	0	622156	
No	No	No	Yes	Malur	a	0	20.7	0	16.6	0	6.7	622157	
No	No	No	Yes	Malur	a	0	20.2	26	0	0	0	622158	
No	No	No	Yes	Malur	a	0	33.8	0	0	0	0	622159	
				Un-inhabited		0	0	0	0	0	0	622160	

			Land Use					Area irrigated by source (in hectare).				
			Area under different types of land use (in hectares rounded up to one decimal place)									
Sl. No	Name of the village	Location code no.	Fallow lands other than current fallows	Current Fallows	Net Area Sown	Total Irrigated Land Area	Total Un-irrigated Land Area	Canals (C)	Wells/Tube-wells(W/TW)	Tanks/Lakes(T/L)	Water Falls(WF)	Others(O)
1	2	3	110	111	112	113	114	115	116	117	118	119
Name of CD Block: Malur												
43	Irabanahalli	622140	0	44.2	99.1	56.9	42.2	0	48.3	8.6	0	0
44	Madivala	622141	0	36.2	181.8	130	51.8	0	68.1	62	0	0
45	Harohalli	622142	0	18.8	146.6	90.8	55.9	0	86.6	4.1	0	0
46	Lingapura	622143	12.3	4	89.2	6.5	82.7	0	0	6.5	0	0
47	Chavvenahalli	622144	9.4	48.2	5.7	5.7	0	0	5.7	0	0	0
48	Chikkakadathur	622145	0	16.2	148.4	69	79.4	0	48.8	20.2	0	0
49	Doddashivara	622146	0	16.2	137.2	53	84.2	0.3	40.5	12.1	0	0
50	Doddasabbenahalli	622147	16.6	0	151.4	51.5	99.8	0	51.5	0	0	0
51	Kadasannahalli	622148	4.9	0	66.1	10.2	56	0	0	10.2	0	0
52	Bhoovanahalli	622149	50.6	0	197.2	48.6	148.6	0	0	48.6	0	0
53	Doddakunthur	622150	1	10.1	137.6	17	120.6	0	17	0	0	0
54	Puramakanahalli	622151	0	6	58.7	20.2	38.5	0	20.2	0	0	0
55	Haripura	622152	0	4	44.3	24.3	20	0	24.3	0	0	0
56	Vadaganahalli	622153	0	11	70.6	24.7	45.8	0	24.7	0	0	0
57	Chikkashivara	622154	0	16.2	85	15.4	69.6	0	15.4	0	0	0
58	Doddakadathur	622155	0	8.1	179.3	16.2	163.1	0	16.2	0	0	0
59	Kothakota Thimmanahalli	622156	0	0	49.9	40.1	9.8	0	40.1	0	0	0
60	Guddanahalli	622157	0.8	12.2	157.6	29.2	128.4	0	29.2	0	0	0
61	Malur (Rural) *	622158	0	10	83.6	81	2.6	0	16	65	0	0
62	Chokkondahalli	622159	0	32.5	186	125.6	60.4	0	102.4	23.2	0	0
63	Gangasandra	622160	0	0	0	0	0	0	0	0	0	0

Name of three most important commodities manufactured

First	Second	Third	Name of the village	Location code no.
120	121	122	2	3
Location Code: 0160				
Bricks	Eucalyptus Oil	-	Irabanahalli	622140
Silk	-	-	Madivala	622141
Bricks	Silk	-	Harohalli	622142
Bricks	-	-	Lingapura	622143
-	-	-	Chavvenahalli	622144
Bricks	-	-	Chikkakadathur	622145
Bricks	Eucalyptus Oil	-	Doddashivara	622146
Silk	Eucalyptus Oil	-	Doddasabbenahalli	622147
Eucalyptus Oil	-	-	Kadasonnahalli	622148
Eucalyptus Oil	-	-	Bhoovanahalli	622149
-	-	-	Doddakunthur	622150
Bricks	-	-	Puramakanahalli	622151
Bricks	-	Eucalyptus Oil	Haripura	622152
Bricks	-	-	Vadaganahalli	622153
Bricks	-	-	Chikkashivara	622154
Tiles	Bricks	-	Doddakadathur	622155
-	-	-	Kothakota Thimmanahalli	622156
-	-	-	Guddanahalli	622157
Bricks	-	-	Malur (Rural) *	622158
Bricks	Eucalyptus Oil	-	Chokkondahalli	622159
	Un-inhabited		Gangasandra	622160

Sl. No	Name of the village	Location code no.	Total area of the village (in hectares rounded up to one decimal place)	Total population (2011 census)	Number of households (2011 census)	Number of educational amenities available. (If not available within the village , the distance range code viz; a for < 5 Kms, b for 5-10 Kms and c for 10+ kms of nearest place where facility is available is given).								
						Pre-Primary school (PP)	Primary school (P)	Middle school (M)	Secondary School (S)	Senior Secondary school (SS)	Degree college of arts science & commerce (ASC)	Engineering college(EC)	Medical college (MC)	Management institute (MI)
1	2	3	4	5	6	7	8	9	10	11	12	13	14	15
Name of CD Block: Malur														
64	Hanumanayakanahalli	622161	91.5	380	101	b	1	1	b	b	b	c	c	c
65	Lakkenahalli	622162	84.7	300	76	b	1	a	b	b	b	c	c	c
66	Yeswanthapura	622163	325.1	1765	383	b	2	2	b	b	b	c	c	c
67	Thimmapura	622164	51.3	0	0	Un-inhabited								
68	Hanumanthapura	622165	66.1	6	1	a	b	a	a	b	a	c	c	c
69	Nallappannahalli	622166	74.2	205	46	b	1	b	b	b	b	c	c	c
70	Kadadenahalli	622167	175.7	965	229	a	1	1	a	a	a	c	c	c
71	Boppanahalli	622168	136.1	476	116	b	1	a	b	b	b	c	b	c
72	Chikkapura	622169	102.9	470	97	b	1	a	a	b	b	c	c	b
73	Madanahatti	622170	252.9	704	160	b	1	a	b	b	b	c	b	c
74	Pitchaguntrahalli	622171	134.5	258	60	b	b	b	b	b	b	c	b	c
75	Madanahatti - Venkatapura	622172	79.4	0	0	Un-inhabited								
76	Marasandra	622173	235.5	541	140	b	1	b	b	b	b	c	b	c
77	Marasandra Plantation	622174	245	0	0	Un-inhabited								
78	Huralagere	622175	137.9	717	163	b	1	1	1	b	b	b	c	c
79	Upavasapura	622176	73.7	348	72	b	1	a	a	b	b	c	a	c
80	Byalahalli	622177	66.1	397	77	b	1	a	b	b	b	c	c	c
81	Kurandahalli	622178	166.4	1410	347	b	1	1	1	b	b	c	c	c
82	Nosagere	622179	259.5	1090	295	b	1	1	b	b	b	c	a	c
83	Kanachikkanahalli	622180	68.6	62	17	a	b	a	a	b	a	c	a	c
84	Purasannahalli	622181	135.6	661	140	a	1	a	a	a	a	c	c	c

Number of educational amenities available.
(If not available within the village , the distance range code viz; a for < 5 Kms, b for 5-10 Kms and c for 10+ kms of nearest place where facility is available is given).

Number of Medical Amenities available. (If not available within the village , the distance range code viz; a for < 5 Kms, b for 5-10 Kms and c for 10+ kms of nearest place where facility is available is given).

Polytechnic (Pt)	Vocational training school /ITI	Non-formal training centre (NFTC)	Special school for disabled (SSD)	Others (specify)	Community health centre (CHC)	Primary health centre (PHC)	Primary health sub centre (PHS)	Maternity and child welfare centre (MCW)	T.B. clinic (TBC)	Hospital-allopathic (HA)	Hospital-alternative medicine (HO)	Dispensary (D)	Veterinary hospital (VH)	Mobile health clinic(MHC)	Family welfare centre (FWC)	Location code no.
16	17	18	19	20	21	22	23	24	25	26	27	28	29	30	31	3
Location Code: 0160																
b	b	b	b		b	b	b	b	b	b	c	b	b	b	b	622161
b	b	b	b		b	b	b	b	b	b	c	b	b	b	b	622162
b	b	b	b	c	b	b	l	b	b	b	c	b	b	b	l	622163
Un-inhabited																622164
a	a	a	b		a	b	a	b	b	a	c	a	a	c	a	622165
b	b	b	b		b	b	b	b	b	b	c	b	b	b	b	622166
a	a	a	a		a	a	a	a	a	a	c	a	a	a	a	622167
b	b	b	b		b	b	b	b	b	b	b	b	b	c	b	622168
b	b	b	c		b	b	a	b	b	b	b	b	b	b	a	622169
b	b	b	b		b	b	a	b	b	b	b	b	b	c	a	622170
b	b	b	b		b	c	b	c	c	b	b	b	b	c	b	622171
Un-inhabited																622172
b	b	b	b		b	b	a	b	b	b	b	b	b	c	a	622173
Un-inhabited																622174
b	b	b	b		b	b	l	b	b	b	b	b	b	c	l	622175
b	b	b	c		b	b	a	b	b	b	b	b	b	b	a	622176
b	b	b	c		b	b	b	b	b	b	b	b	b	b	b	622177
b	b	b	c		b	b	b	b	b	b	b	b	b	b	b	622178
b	b	b	c		b	b	b	b	b	b	b	b	b	b	b	622179
a	a	a	c		a	b	b	b	b	a	c	a	a	c	b	622180
a	a	a	c		a	a	a	a	a	a	a	a	a	a	a	622181

			Number of Non-Government Medical Amenities available.							Availability of drinking water - (Yes / No)			
Sl. No	Name of the village	Location code no.	Charitable non Govt. hospital/Nursing home.	Medical practitioner with MBBS Degree	Medical practitioner with other degree	Medical practitioner with no degree	Traditional practitioner and faith healer .	Medicine Shop	Others	Tap water (Treated/Untreated)	Well water (Covered / Uncovered well)	Hand Pump	Tube wells / Bore well
1	2	3	32	33	34	35	36	37	38	39	40	41	42
Name of CD Block: Malur													
64	Hanumanayakanahalli	622161	0	0	0	0	0	0	0	Yes	No	Yes	Yes
65	Lakkenahalli	622162	0	0	0	0	0	0	0	Yes	No	Yes	Yes
66	Yeswanthapura	622163	0	0	0	0	0	0	0	Yes	No	No	Yes
67	Thimmapura	622164	Un-inhabited										
68	Hanumanthapura	622165	0	0	0	0	0	0	0	No	No	No	No
69	Nallappanahalli	622166	0	0	0	0	0	0	0	Yes	No	Yes	Yes
70	Kadadenahalli	622167	0	0	0	0	0	0	0	Yes	No	Yes	Yes
71	Boppanahalli	622168	0	0	0	0	0	0	0	Yes	Yes	Yes	Yes
72	Chikkapura	622169	0	0	0	0	0	0	0	Yes	No	Yes	Yes
73	Madanahatti	622170	0	0	0	0	0	0	0	Yes	Yes	Yes	Yes
74	Pitchaguntrahalli	622171	0	0	0	0	0	0	0	Yes	Yes	Yes	Yes
75	Madanahatti -Venkatapura	622172	Un-inhabited										
76	Marasandra	622173	0	0	0	0	0	0	0	Yes	Yes	Yes	No
77	Marasandra Plantation	622174	Un-inhabited										
78	Huralagere	622175	0	0	0	0	0	0	0	Yes	Yes	Yes	Yes
79	Upavasapura	622176	0	0	0	0	0	0	0	Yes	No	Yes	Yes
80	Byalahalli	622177	0	0	0	0	0	0	0	Yes	No	Yes	Yes
81	Kurandahalli	622178	0	0	1	0	0	0	0	Yes	No	Yes	Yes
82	Nosagere	622179	0	0	1	0	0	0	0	Yes	No	Yes	Yes
83	Kanachikkanahalli	622180	0	0	0	0	0	0	0	No	No	No	Yes
84	Purasanahalli	622181	0	0	0	0	0	0	0	Yes	No	Yes	Yes

Village Directory
Land use(as in 2009)

Location CodeNo:-581

Availability of drinking water - (Yes / No) Availability of toilet & others (Yes / No) Communication and transport facilities (If amenities available code -Yes is given except for Village Pin Code ,If not available within the village , the distance range code viz; a for < 5 Kms, b for 5- 10 Kms and c for 10+ kms of nearest place where facility is available is given).

Spring	River / Canal	Tank / Pond / Lake	Others	Community toilet including bath.	Community toilet excluding bath.	Rural sanitary mart or sanitary hardware outlet available near the village.	Community bio- gas or recycle of waste for productive use.	Post office(PO)	Sub post office (SPO)	Post & Telegraph office (P&TO)	Village Pin Code	Telephones (Land lines)	Public call office (PCO)	Mobile phone coverage	Location code no.
43	44	45	46	47	48	49	50	51	52	53	54	55	56	57	3

Location Code: 0160

No	No	No	No	No	No	No	No	b	Yes	b	563130	Yes	Yes	a	622161
No	No	No	No	No	No	No	No	b	a	b	563130	Yes	Yes	a	622162
No	No	No	No	No	No	No	No	b	Yes	b	563130	Yes	Yes	Yes	622163
Un-inhabited															
No	No	No	Yes	No	No	No	No	a	a	b	563130	Yes	Yes	a	622165
No	No	No	No	No	No	No	No	b	b	b	563130	Yes	b	Yes	622166
No	No	No	No	No	No	No	No	a	a	a	563130	Yes	Yes	a	622167
No	No	No	No	No	No	No	No	b	a	b	563130	Yes	Yes	Yes	622168
No	No	No	No	No	No	No	No	b	a	b	563130	Yes	b	Yes	622169
No	No	No	No	No	No	No	No	b	a	b	563130	Yes	Yes	Yes	622170
No	No	No	No	No	No	No	No	a	a	b	563130	Yes	Yes	Yes	622171
Un-inhabited															
No	No	No	No	No	No	No	No	b	a	b	563130	Yes	Yes	Yes	622173
Un-inhabited															
No	No	No	No	No	No	No	No	b	Yes	Yes	563130	Yes	Yes	Yes	622175
No	No	No	No	No	No	No	No	b	a	b	563130	Yes	b	Yes	622176
No	No	No	No	No	No	No	No	a	a	b	563130	Yes	b	Yes	622177
No	No	No	No	No	No	No	No	a	a	b	563130	Yes	Yes	Yes	622178
No	No	No	No	No	No	No	No	a	a	a	563130	Yes	Yes	Yes	622179
No	No	No	No	No	No	No	No	a	a	a	563130	Yes	Yes	Yes	622180
No	No	No	No	No	No	No	No	a	b	b	563130	Yes	Yes	Yes	622181

Communication and transport facilities (If amenities available code -Yes is given except for Village Pin Code ,If not available within the village , the distance range code viz; a for < 5 Kms, b for 5-10 Kms and c for 10+ kms of nearest place where facility is available is given).

Sl. No	Name of the village	Location code no.	Internet cafes/ Common service centre (CSC)	Private courier facility	Bus service (Public & Private)	Railway stations	Auto/Modified Autos	Taxis and Vans	Tractors	Cycle-pulled rickshaws(Manual & Machine driven)	Carts driven by animals	Sea /River ferry service
1	2	3	58	59	60	61	62	63	64	65	66	67
Name of CD Block: Malur												
64	Hanumanayakanahalli	622161	b	b	Yes	b	Yes	b	b	b	Yes	c
65	Lakkenahalli	622162	b	b	Yes	b	Yes	b	b	b	Yes	c
66	Yeswanthapura	622163	b	b	Yes	b	Yes	b	b	b	Yes	c
67	Thimmapura	622164	Un-inhabited									
68	Hanumanthapura	622165	a	a	Yes	b	Yes	a	b	a	Yes	c
69	Nallappanahalli	622166	b	b	Yes	b	Yes	b	b	b	Yes	c
70	Kadadenahalli	622167	a	a	Yes	a	a	Yes	a	a	Yes	c
71	Boppanahalli	622168	b	b	a	b	Yes	b	Yes	b	Yes	c
72	Chikkapura	622169	b	b	a	b	Yes	b	Yes	b	Yes	c
73	Madanahatti	622170	b	b	Yes	b	b	b	Yes	b	Yes	c
74	Pitchaguntrahalli	622171	b	b	Yes	b	b	b	Yes	b	Yes	c
75	Madanahatti -Venkatapura	622172	Un-inhabited									
76	Marasandra	622173	b	b	Yes	b	b	b	Yes	b	Yes	c
77	Marasandra Plantation	622174	Un-inhabited									
78	Huralagere	622175	b	Yes	Yes	a	Yes	Yes	Yes	b	Yes	c
79	Upavasapura	622176	b	b	Yes	b	Yes	b	Yes	b	Yes	c
80	Byalahalli	622177	b	b	Yes	b	Yes	b	Yes	b	Yes	c
81	Kurandahalli	622178	b	b	Yes	b	Yes	b	Yes	b	Yes	c
82	Nosagere	622179	b	b	Yes	a	Yes	b	Yes	b	Yes	c
83	Kanachikkanahalli	622180	a	a	Yes	a	Yes	a	Yes	a	Yes	c
84	Purasanahalli	622181	a	a	Yes	a	Yes	a	Yes	a	Yes	c

Village Directory
Land use(as in 2009)

Location CodeNo:-581

Village connected to highways,village roads, banks & credit societies (If amenities available code -Yes is given, If not available within the village , the distance range code viz; a for < 5 Kms, b for 5-10 Kms and c for 10+ kms of nearest place where facility is available is given).

Availability of miscellaneous facilities (If amenities available code -Yes is given, If not available within the village , the distance range code viz; a for < 5 Kms, b for 5-10 Kms and c for 10+ kms of nearest place where facility is available is given).

Connected to national highway(NH)	Connected to state highway(SH)	Connected to major district road (MDR)	Connected to others district road	Pucca roads	Kutchcha roads	Water bounded macadam(WBM) roads	Navigable waterway (river/canal)(NW)	Footpaths (FP)	Commercial & Co-operative Banks	ATM	Agricultural Credit Societies	Self-Help Group (SHG)	Public distribution system (PDS) shop	Mandis / Regular market	Weekly Haat	Location code no.	
68	69	70	71	72	73	74	75	76	77	78	79	80	81	82	83	3	
c	Yes	Yes	b	Yes	Yes	b	c	Yes	b	b	b	Yes	a	b	b	622161	
c	Yes	Yes	b	Yes	Yes	b	c	Yes	b	b	b	Yes	a	b	b	622162	
c	b	Yes	b	Yes	Yes	b	c	Yes	b	b	b	Yes	Yes	b	b	622163	
Un-inhabited																	
c	a	a	a	a	Yes	b	c	Yes	a	a	a	a	a	a	a	b	622165
c	b	Yes	b	Yes	Yes	b	c	Yes	b	b	b	Yes	a	b	b	622166	
c	a	Yes	a	Yes	Yes	b	c	Yes	a	a	a	Yes	a	a	a	622167	
c	b	Yes	b	Yes	Yes	b	c	Yes	b	b	b	Yes	a	b	b	622168	
c	b	b	b	Yes	Yes	b	c	Yes	b	b	b	Yes	a	b	b	622169	
c	b	Yes	b	Yes	Yes	a	c	Yes	b	b	b	Yes	a	b	b	622170	
c	b	Yes	b	Yes	Yes	b	c	Yes	b	b	b	Yes	a	b	b	622171	
Un-inhabited																	
c	b	Yes	Yes	Yes	Yes	a	c	Yes	b	b	b	Yes	a	b	b	622173	
Un-inhabited																	
c	b	Yes	b	Yes	Yes	Yes	c	Yes	b	b	b	Yes	a	b	b	622175	
c	b	Yes	Yes	Yes	Yes	a	c	Yes	b	b	b	Yes	a	b	b	622176	
c	b	Yes	Yes	Yes	Yes	Yes	c	Yes	b	b	b	Yes	a	b	b	622177	
c	b	Yes	Yes	Yes	Yes	b	c	Yes	b	b	b	Yes	Yes	b	b	622178	
c	b	Yes	Yes	Yes	Yes	Yes	c	Yes	b	b	b	Yes	Yes	b	b	622179	
c	a	Yes	Yes	Yes	Yes	b	c	Yes	a	a	a	a	a	a	a	622180	
c	a	a	a	Yes	Yes	Yes	c	Yes	a	a	a	Yes	a	a	b	622181	

Location Code: 0160

Availability of miscellaneous facilities (If amenities available code -Yes is given, If not available within the village , the distance range code viz; a for < 5 Kms, b for 5-10 Kms and c for 10+ kms of nearest place where facility is available is given).

Sl. No	Name of the village	Location code no.	Agricultural marketing society	Integrated Child Development Scheme (Nutritional Centres)	Anganwadi Centre (Nutritional Centres)	Others (Nutritional Centres)	ASHA (Accredited Social Health Activist)	Community centre with/without TV	Sports Field,	Sports Club / Recreation Centre	Cinema / Video Hall	Public Library	Public Reading Room	Newspaper Supply	Assembly Polling station	Birth & Death Registration Office
1	2	3	84	85	86	87	88	89	90	91	92	93	94	95	96	97
Name of CD Block: Malur																
64	Hanumanayakanahalli	622161	b	a	a	b	a	b	a	b	b	c	b	Yes	a	Yes
65	Lakkenahalli	622162	b	a	a	b	a	a	a	b	b	c	b	Yes	a	Yes
66	Yeswanthapura	622163	b	Yes	Yes	b	Yes	Yes	Yes	b	b	c	b	Yes	Yes	Yes
67	Thimmapura	622164	Un-inhabited													
68	Hanumanthapura	622165	a	b	b	a	a	a	b	c	a	c	b	a	a	Yes
69	Nallappanahalli	622166	a	b	b	b	b	b	b	b	b	c	b	Yes	a	Yes
70	Kadadenahalli	622167	a	Yes	Yes	a	a	a	a	a	a	b	a	Yes	Yes	Yes
71	Boppanahalli	622168	a	Yes	Yes	b	a	b	b	b	b	b	b	Yes	a	Yes
72	Chikkapura	622169	b	Yes	Yes	b	b	b	b	b	b	b	b	Yes	a	Yes
73	Madanahatti	622170	b	Yes	Yes	b	b	b	b	b	b	b	b	Yes	Yes	Yes
74	Pitchaguntrahalli	622171	b	a	a	b	b	b	b	b	b	b	b	Yes	a	Yes
75	Madanahatti - Venkatapura	622172	Un-inhabited													
76	Marasandra	622173	b	Yes	Yes	b	a	b	b	b	b	b	b	Yes	Yes	Yes
77	Marasandra Plantation	622174	Un-inhabited													
78	Huralagere	622175	b	Yes	Yes	b	a	b	b	b	b	b	b	Yes	Yes	Yes
79	Upavasapura	622176	b	a	a	b	a	a	b	b	b	b	b	Yes	a	Yes
80	Byalahalli	622177	b	a	a	b	a	a	b	b	b	a	a	Yes	a	Yes
81	Kurandahalli	622178	b	Yes	Yes	b	Yes	Yes	b	b	b	a	a	Yes	Yes	Yes
82	Nosagere	622179	b	Yes	Yes	b	Yes	Yes	b	b	b	Yes	Yes	Yes	Yes	Yes
83	Kanachikkanahalli	622180	a	b	b	a	a	a	b	c	a	a	a	a	a	Yes
84	Purasanahalli	622181	a	Yes	Yes	a	a	a	b	b	a	a	a	Yes	Yes	Yes

Availability of electricity (Yes/No)				Land Use								
				Nearest Town	Area under different types of land use (in hectares rounded up to one decimal place)							
Power Supply for Domestic Use (ED)	Power Supply for Agricultural Use (EAG)	Power Supply for Commercial Use (EC)	Power Supply for All Uses (EA)	Name	Distance range code i.e. a for < 5 Kms, b for 5-10 Kms and c for 10+ kms .	Forests	Area under Non-agricultural Uses	Barren and Un-cultivable land	Permanent Pastures and Other Grazing Lands	Land Under Miscellaneous Tree Crops etc.	Culturable Waste Land	Location code no.
98	99	100	101	102	103	104	105	106	107	108	109	3
Location Code:0160												
No	No	No	Yes	Malur	b	0	2.1	2.8	0	1.2	11.1	622161
No	No	No	Yes	Malur	b	0	2	2.2	0	0	3.3	622162
No	No	No	Yes	Malur	b	50.6	25.2	21.1	0	4	8.2	622163
Un-inhabited						0	0	0	0	0	0	622164
No	No	No	Yes	Malur	a	0	1.2	0	0	0	0.2	622165
No	No	No	Yes	Malur	b	0	2.5	0	0	0.4	13	622166
No	No	No	Yes	Malur	a	0	10.1	4.4	0	0.2	22.7	622167
No	No	No	Yes	Malur	b	0	17.1	4.5	8.5	10.5	5.2	622168
No	No	No	Yes	Malur	b	0	22.4	2.5	0	0.8	1.8	622169
No	No	No	Yes	Malur	b	0	42.6	13	20	0	0.5	622170
No	No	No	Yes	Malur	b	0	4.9	3.5	0	2	3.5	622171
Un-inhabited						0	0	0	0	0	0	622172
No	No	No	Yes	Malur	b	0	4	7.7	41.5	0	0	622173
Un-inhabited						0	0	0	0	0	0	622174
No	No	No	Yes	Malur	b	0	22.7	4	13.4	0.1	0.2	622175
No	No	No	Yes	Malur	b	0	22.4	0.5	2.5	0	0	622176
No	No	No	Yes	Malur	b	0	34.9	0.5	0	0.4	0	622177
No	No	No	Yes	Malur	b	0	96.8	2.8	0	0.1	0.1	622178
No	No	No	Yes	Malur	b	0	161.9	3.3	3	0	5.7	622179
No	No	No	Yes	Malur	a	0	13.1	0.5	0.1	0	2.5	622180
No	No	No	Yes	Malur	a	0	36.4	1.4	2.9	2	1.3	622181

			Land Use					Area irrigated by source (in hectare).				
			Area under different types of land use (in hectares rounded up to one decimal place)									
Sl. No	Name of the village	Location code no.	Fallow lands other than current fallows	Current Fallows	Net Area Sown	Total Irrigated Land Area	Total Un-irrigated Land Area	Canals (C)	Wells/Tube-wells(W/TW)	Tanks/Lakes(T/L)	Water Falls(WF)	Others(O)
1	2	3	110	111	112	113	114	115	116	117	118	119
Name of CD Block: Malur												
64	Hanumanayakanahalli	622161	8.1	0	66.1	7.8	58.4	0	0	7.8	0	0
65	Lakkenahalli	622162	6.1	0	71.2	12	59.1	6.3	0	5.8	0	0
66	Yeswanthapura	622163	63.2	0	152.7	58.7	94	0	0	58.7	0	0
67	Thimmapura	622164	0	0	0	0	0	0	0	0	0	0
68	Hanumanthapura	622165	2	0	62.7	2.3	60.4	0.6	0	1.7	0	0
69	Nallappanahalli	622166	10.2	0	48	9.1	39	0.8	0	8.2	0	0
70	Kadadenahalli	622167	10.6	0	127.6	14.2	113.4	0	0	14.2	0	0
71	Boppanahalli	622168	1.3	8.1	80.8	18.8	62	0	5.4	13.4	0	0
72	Chikkapura	622169	0	4.1	71.3	19	52.3	0	17.6	0	0	1.5
73	Madanahatti	622170	0	7.8	168.9	21.3	147.6	0	12.3	9	0	0
74	Pitchaguntrahalli	622171	0	14.4	106.2	3.3	103	0	2.8	0.5	0	0
75	Madanahatti - Venkatapura	622172	0	0	0	0	0	0	0	0	0	0
76	Marasandra	622173	0	10.8	171.5	8.1	163.4	0	8.1	0	0	0
77	Marasandra Plantation	622174	0	0	0	0	0	0	0	0	0	0
78	Huralagere	622175	4	5.2	88.4	21.3	67.2	0	12.4	8.9	0	0
79	Upavasapura	622176	0	3.3	45.1	5.8	39.3	0	4.2	0.8	0	0.8
80	Byalahalli	622177	0.8	2.5	27	10.7	16.2	0	6.1	4.1	0	0.6
81	Kurandahalli	622178	0	4.9	61.6	21.4	40.2	0	9.7	11.4	0	0.3
82	Nosagere	622179	0	4.1	81.5	38.1	43.4	0	30	7.3	0	0.8
83	Kanachikkanahalli	622180	0	3.3	49.1	6.5	42.6	0	6.5	0	0	0
84	Purasanahalli	622181	0	6.2	85.4	19	66.4	0	10.2	7.8	0	1

Name of three most important commodities manufactured

First	Second	Third	Name of the village	Location code no.
120	121	122	2	3
Location Code: 0160				
Bricks	-	-	Hanumanayakanahalli	622161
Bricks	-	-	Lakkenahalli	622162
Bricks	Eucalyptus Oil	-	Yeswanthapura	622163
	Un-inhabited		Thimmapura	622164
-	-	-	Hanumanthapura	622165
Bricks	Eucalyptus Oil	-	Nallappanahalli	622166
Bricks	Eucalyptus Oil	-	Kadadenahalli	622167
Bricks	-	-	Boppanahalli	622168
-	-	-	Chikkapura	622169
Bricks	-	-	Madanahatti	622170
-	-	-	Pitchaguntrahalli	622171
	Un-inhabited		Madanahatti -Venkatapura	622172
-	-	-	Marasandra	622173
	Un-inhabited		Marasandra Plantation	622174
Bricks	-	Batteries	Huralagere	622175
Eucalyptus Oil	-	Egg Powder	Upavasapura	622176
Bricks	Eucalyptus Oil	-	Byalahalli	622177
Granite Polishing	Thermocol Sheets	Eucalyptus Oil	Kurandahalli	622178
Granite	Steel Works	Eucalyptus Oil	Nosagere	622179
-	-	-	Kanachikkanahalli	622180
Bricks	Eucalyptus Oil	-	Purasanahalli	622181

Sl. No	Name of the village	Location code no.	Total area of the village (in hectares rounded up to one decimal place)	Total population (2011 census)	Number of households (2011 census)	Number of educational amenities available. (If not available within the village , the distance range code viz; a for < 5 Kms, b for 5-10 Kms and c for 10+ kms of nearest place where facility is available is given).								
						Pre-Primary school (PP)	Primary school (P)	Middle school (M)	Secondary School (S)	Senior Secondary school (SS)	Degree college of arts science & commerce (ASC)	Engineering college(EC)	Medical college (MC)	Management institute (MI)
1	2	3	4	5	6	7	8	9	10	11	12	13	14	15
Name of CD Block: Malur														
85	Kurandahalli Plantation	622182	130.5	88	25	a	b	a	a	a	a	c	c	c
86	Patitganahalli	622183	76	144	42	b	b	a	b	a	b	c	c	c
87	Mangapura	622184	136.8	915	201	b	1	b	b	b	b	c	a	c
88	Channakal	622185	186.6	841	196	a	1	a	a	a	a	c	a	c
89	Dyapasandra	622186	242.8	1255	249	1	1	1	a	a	a	c	c	c
90	Neelakanta Agrahara	622187	104.2	753	158	a	1	a	a	a	a	c	a	c
91	Veerapura	622188	56.5	88	25	a	1	a	a	a	a	c	c	c
92	Kodur	622189	198.6	942	223	a	1	1	a	a	a	c	a	c
93	Sannahalli	622190	173.5	569	123	a	1	1	a	a	b	c	c	c
94	Kateri	622191	212.2	494	110	a	1	a	a	a	b	c	c	c
95	Kodaginabele	622192	164.3	164	39	a	1	a	a	a	c	c	c	c
96	Chikkakunthur	622193	176.7	854	167	1	2	2	1	1	b	c	c	c
97	Alubavikothur	622194	130.7	44	6	a	a	a	a	a	b	c	c	c
98	Kundenahalli	622195	145	141	31	a	1	a	a	b	b	c	c	c
99	Karikuchanahalli	622196	19.1	4	1	a	b	a	a	b	b	c	c	c
100	Geragadenahalli	622197	93.7	165	28	a	1	a	a	b	b	c	c	c
101	Araleri	622198	457.5	1650	364	a	1	1	1	b	b	b	c	c
102	Angasetthalli	622199	50.3	449	95	a	1	a	a	a	a	c	c	c
103	Bingipura	622200	99.5	694	168	a	1	a	a	a	a	c	a	c
104	Hanumanthapura	622201	165.3	15	2	b	b	a	a	a	b	c	a	c
105	Thimmanayakanahalli	622202	61.1	461	90	1	1	a	a	a	b	c	a	c

Number of educational amenities available.
(If not available within the village , the distance range code viz; a for < 5 Kms, b for 5-10 Kms and c for 10+ kms of nearest place where facility is available is given).

Number of Medical Amenities available. (If not available within the village , the distance range code viz; a for < 5 Kms, b for 5-10 Kms and c for 10+ kms of nearest place where facility is available is given).

Polytechnic (Pt)	Vocational training school /ITI	Non-formal training centre (NFTC)	Special school for disabled (SSD)	Others (specify)	Community health centre (CHC)	Primary health centre (PHC)	Primary health sub centre (PHS)	Maternity and child welfare centre (MCW)	T.B. clinic (TBC)	Hospital-allopathic (HA)	Hospital-alternative medicine (HO)	Dispensary (D)	Veterinary hospital (VH)	Mobile health clinic(MHC)	Family welfare centre (FWC)	Location code no.
16	17	18	19	20	21	22	23	24	25	26	27	28	29	30	31	3
Location Code: 0160																
a	a	a	c		a	b	a	b	b	a	c	a	a	c	a	622182
b	b	b	c		b	b	b	b	b	b	c	b	a	c	b	622183
b	b	b	c		b	b	b	b	b	b	b	b	b	b	b	622184
a	a	a	c		a	a	a	a	a	a	c	a	a	c	a	622185
a	a	a	a		a	a	l	a	a	a	c	a	a	c	l	622186
a	a	a	a		a	a	a	a	a	a	a	a	a	c	a	622187
a	a	a	a		a	a	a	a	a	a	c	a	a	c	a	622188
a	a	a	c		a	a	a	a	a	a	a	a	a	c	a	622189
b	b	b	c		b	b	a	b	b	b	b	b	a	c	a	622190
b	b	b	c		b	b	a	b	b	b	b	b	a	c	a	622191
c	c	c	c		c	c	a	c	c	c	c	c	a	c	a	622192
b	b	b	c		b	b	l	b	b	b	b	b	l	c	l	622193
b	b	b	c		b	b	a	b	b	b	b	b	a	c	a	622194
b	b	b	c		b	b	a	b	b	b	b	b	a	b	a	622195
b	b	b	c		b	c	b	c	c	b	c	b	b	c	b	622196
b	b	b	c		b	b	b	b	b	b	b	b	a	b	b	622197
b	b	b	c		b	b	l	b	b	b	b	b	l	b	l	622198
a	a	a	c		a	a	a	a	a	a	a	a	a	a	a	622199
a	a	a	a		a	a	a	a	a	a	a	a	a	c	a	622200
b	b	b	a		b	b	b	b	b	b	c	b	b	c	b	622201
b	b	b	b		a	b	a	b	b	b	b	b	b	c	a	622202

Sl. No	Name of the village	Location code no.	Number of Non-Government Medical Amenities available.							Availability of drinking water - (Yes / No)			
			Charitable non Govt. hospital/Nursing home.	Medical practitioner with MBBS Degree	Medical practitioner with other degree	Medical practitioner with no degree	Traditional practitioner and faith healer.	Medicine Shop	Others	Tap water (Treated/Untreated)	Well water (Covered / Uncovered well)	Hand Pump	Tube wells / Bore well
1	2	3	32	33	34	35	36	37	38	39	40	41	42
Name of CD Block: Malur													
85	Kurandahalli Plantation	622182	0	0	0	0	0	0	0	No	No	No	No
86	Patitganahalli	622183	0	0	0	0	0	0	0	No	No	No	No
87	Mangapura	622184	0	0	0	0	0	0	0	Yes	No	Yes	Yes
88	Channakal	622185	0	0	0	0	0	0	0	Yes	No	Yes	Yes
89	Dyapasandra	622186	0	0	0	0	0	0	0	Yes	No	Yes	Yes
90	Neelakanta Agrahara	622187	0	0	0	0	0	0	0	Yes	No	Yes	Yes
91	Veerapura	622188	0	0	0	0	0	0	0	Yes	No	Yes	Yes
92	Kodur	622189	0	0	0	0	0	0	0	No	No	Yes	Yes
93	Sonnahalli	622190	0	0	0	0	0	0	0	No	No	Yes	Yes
94	Kateri	622191	0	0	0	0	0	0	0	No	No	Yes	Yes
95	Kodaginabele	622192	0	0	0	0	0	0	0	No	No	Yes	Yes
96	Chikkakunthur	622193	0	1	0	0	0	0	0	No	No	Yes	Yes
97	Alubavikothur	622194	0	0	0	0	0	0	0	No	No	Yes	Yes
98	Kundenahalli	622195	0	0	0	0	0	0	0	Yes	Yes	Yes	No
99	Karikuchanahalli	622196	0	0	0	0	0	0	0	No	No	No	No
100	Geragadenahalli	622197	0	0	0	0	0	0	0	Yes	Yes	Yes	Yes
101	Araleri	622198	0	0	0	0	0	0	0	Yes	Yes	Yes	Yes
102	Angasettihalli	622199	0	0	0	0	0	0	0	Yes	No	Yes	No
103	Bingipura	622200	0	0	0	0	0	0	0	Yes	No	Yes	Yes
104	Hanumanthapura	622201	0	0	0	0	0	0	0	No	No	No	Yes
105	Thimmanayakanahalli	622202	0	0	0	0	0	0	0	Yes	No	Yes	Yes

Village Directory
Land use(as in 2009)

Location CodeNo:-581

Availability of drinking water - (Yes / No) Availability of toilet & others (Yes / No) Communication and transport facilities (If amenities available code -Yes is given except for Village Pin Code ,If not available within the village , the distance range code viz; a for < 5 Kms, b for 5- 10 Kms and c for 10+ kms of nearest place where facility is available is given).

Spring	River / Canal	Tank / Pond / Lake	Others	Community toilet including bath.	Community toilet excluding bath.	Rural sanitary mart or sanitary hardware outlet available near the village.	Community bio- gas or recycle of waste for productive use.	Post office(PO)	Sub post office (SPO)	Post & Telegraph office (P&TO)	Village Pin Code	Telephones (Land lines)	Public call office (PCO)	Mobile phone coverage	Location code no.
43	44	45	46	47	48	49	50	51	52	53	54	55	56	57	3

Location Code: 0160

No	No	No	Yes	No	No	No	No	a	b	a	563130	Yes	Yes	Yes	622182
No	No	No	Yes	No	No	No	No	b	b	a	563130	Yes	Yes	Yes	622183
No	No	No	No	No	No	No	No	b	b	b	563130	Yes	Yes	Yes	622184
No	No	No	No	No	No	No	No	a	a	a	563160	Yes	a	Yes	622185
No	No	No	No	No	No	No	No	a	a	a	563130	Yes	a	Yes	622186
No	No	No	No	No	No	No	No	a	a	a	563130	Yes	a	Yes	622187
No	No	No	No	No	No	No	No	a	a	a	563130	b	a	Yes	622188
No	No	No	No	No	No	No	No	a	a	a	563130	a	a	Yes	622189
No	No	No	No	No	No	No	No	b	a	b	563130	Yes	b	Yes	622190
No	No	No	No	No	No	No	No	b	a	b	563130	b	b	Yes	622191
No	No	No	No	No	No	No	No	c	a	c	563130	b	b	Yes	622192
No	No	No	No	No	No	No	No	b	a	b	563130	b	b	Yes	622193
No	No	No	No	No	No	No	No	b	a	b	563130	b	b	Yes	622194
No	No	No	No	No	No	No	No	b	b	b	563130	Yes	b	a	622195
No	No	No	Yes	No	No	No	No	b	a	b	563130	Yes	b	a	622196
No	No	No	No	No	No	No	No	b	a	b	563130	Yes	b	a	622197
No	No	No	No	No	No	No	No	b	Yes	c	563130	Yes	b	Yes	622198
No	No	No	No	No	No	No	No	a	a	b	563130	b	b	a	622199
No	No	No	No	No	No	No	No	a	a	a	563130	Yes	a	Yes	622200
No	No	No	No	No	No	No	No	a	a	a	563130	Yes	a	Yes	622201
No	No	No	No	No	No	No	No	b	a	b	563130	Yes	b	Yes	622202

Communication and transport facilities (If amenities available code -Yes is given except for Village Pin Code ,If not available within the village , the distance range code viz; a for < 5 Kms, b for 5-10 Kms and c for 10+ kms of nearest place where facility is available is given).

Sl. No	Name of the village	Location code no.	Internet cafes/ Common service centre (CSC)	Private courier facility	Bus service (Public & Private)	Railway stations	Auto/Modified Autos	Taxis and Vans	Tractors	Cycle-pulled rickshaws(Manual & Machine driven)	Carts driven by animals	Sea /River ferry service
1	2	3	58	59	60	61	62	63	64	65	66	67
Name of CD Block: Malur												
85	Kurandahalli Plantation	622182	a	a	Yes	a	Yes	a	Yes	a	Yes	c
86	Patitganahalli	622183	b	b	Yes	b	Yes	b	Yes	b	Yes	c
87	Mangapura	622184	b	b	Yes	b	b	b	Yes	b	Yes	c
88	Channakal	622185	a	a	Yes	a	Yes	Yes	a	a	b	c
89	Dyapasandra	622186	a	a	Yes	a	Yes	a	b	a	Yes	c
90	Neelakanta Agrahara	622187	a	a	Yes	a	Yes	a	Yes	a	Yes	c
91	Veerapura	622188	a	a	Yes	a	a	a	a	a	Yes	c
92	Kodur	622189	a	a	Yes	a	a	a	a	a	b	c
93	Sonnahalli	622190	b	b	Yes	b	b	b	b	b	Yes	c
94	Kateri	622191	b	b	Yes	b	b	b	b	b	Yes	c
95	Kodaginabele	622192	c	c	a	a	c	c	c	c	b	c
96	Chikkakunthur	622193	b	b	Yes	b	b	b	b	b	b	c
97	Alubavikothur	622194	b	b	a	b	b	b	b	b	Yes	c
98	Kundenahalli	622195	b	b	b	b	b	b	b	b	b	c
99	Karikuchanahalli	622196	b	b	b	b	b	b	b	b	b	c
100	Geragadenahalli	622197	b	b	Yes	b	b	b	b	b	b	c
101	Araleri	622198	b	b	Yes	b	Yes	b	b	b	b	c
102	Angasettihalli	622199	a	a	Yes	b	b	a	b	a	b	c
103	Bingipura	622200	a	a	Yes	a	a	a	a	a	Yes	c
104	Hanumanthapura	622201	b	b	Yes	a	a	b	a	b	Yes	c
105	Thimmanayakanahalli	622202	b	b	Yes	b	b	b	Yes	b	Yes	c

Village Directory
Land use(as in 2009)

Location CodeNo:-581

Village connected to highways,village roads, banks & credit societies (If amenities available code -Yes is given, If not available within the village , the distance range code viz; a for < 5 Kms, b for 5-10 Kms and c for 10+ kms of nearest place where facility is available is given).

Availability of miscellaneous facilities (If amenities available code -Yes is given, If not available within the village , the distance range code viz; a for < 5 Kms, b for 5-10 Kms and c for 10+ kms of nearest place where facility is available is given).

Connected to national highway(NH)	Connected to state highway(SH)	Connected to major district road (MDR)	Connected to others district road	Pucca roads	Kutchcha roads	Water bounded macadam(WBM) roads	Navigable waterway (river/canal)(NW)	Footpaths (FP)	Commercial & Co-operative Banks	ATM	Agricultural Credit Societies	Self-Help Group (SHG)	Public distribution system (PDS) shop	Mandis / Regular market	Weekly Haat	Location code no.
68	69	70	71	72	73	74	75	76	77	78	79	80	81	82	83	3
c	a	a	a	Yes	Yes	a	c	Yes	a	a	a	a	a	a	b	622182
c	b	b	b	Yes	Yes	a	c	Yes	b	b	b	Yes	a	b	a	622183
c	b	b	b	Yes	Yes	a	c	Yes	b	b	b	Yes	a	b	b	622184
c	a	Yes	Yes	Yes	Yes	a	c	Yes	a	a	a	Yes	a	a	a	622185
c	a	Yes	a	Yes	Yes	a	c	Yes	a	a	a	Yes	a	a	a	622186
c	a	Yes	a	Yes	Yes	b	c	Yes	a	a	a	Yes	a	a	a	622187
c	a	Yes	a	Yes	Yes	a	c	Yes	a	a	a	a	a	a	a	622188
c	Yes	Yes	Yes	Yes	Yes	b	c	Yes	a	a	a	Yes	a	a	a	622189
c	Yes	Yes	b	Yes	Yes	b	c	Yes	a	b	b	Yes	a	b	a	622190
c	Yes	Yes	Yes	Yes	Yes	a	c	Yes	a	b	b	Yes	a	b	a	622191
c	Yes	c	Yes	Yes	Yes	a	c	Yes	a	c	c	Yes	a	c	a	622192
c	Yes	Yes	b	Yes	Yes	b	c	Yes	Yes	Yes	b	Yes	a	b	Yes	622193
c	Yes	b	b	Yes	Yes	b	c	Yes	a	b	b	a	a	b	a	622194
c	Yes	Yes	b	Yes	Yes	b	c	Yes	b	b	b	Yes	a	b	a	622195
c	b	Yes	b	Yes	Yes	b	c	Yes	b	b	b	a	a	b	b	622196
c	b	Yes	b	Yes	Yes	b	c	Yes	b	b	b	Yes	a	b	b	622197
c	b	Yes	Yes	Yes	Yes	Yes	c	Yes	b	b	b	Yes	Yes	b	b	622198
c	a	Yes	Yes	Yes	Yes	b	c	Yes	a	a	a	Yes	a	a	b	622199
c	a	a	a	Yes	Yes	a	c	Yes	a	a	a	Yes	a	a	a	622200
c	b	Yes	Yes	Yes	Yes	b	c	Yes	b	b	b	a	a	b	a	622201
c	b	b	Yes	Yes	Yes	a	c	Yes	b	b	b	Yes	a	a	b	622202

Location Code: 0160

Availability of miscellaneous facilities (If amenities available code -Yes is given, If not available within the village , the distance range code viz; a for < 5 Kms, b for 5-10 Kms and c for 10+ kms of nearest place where facility is available is given).

Sl. No	Name of the village	Location code no.	Agricultural marketing society	Integrated Child Development Scheme (Nutritional Centres)	Anganwadi Centre (Nutritional Centres)	Others (Nutritional Centres)	ASHA (Accredited Social Health Activist)	Community centre with/without TV	Sports Field,	Sports Club / Recreation Centre	Cinema / Video Hall	Public Library	Public Reading Room	Newspaper Supply	Assembly Polling station	Birth & Death Registration Office
1	2	3	84	85	86	87	88	89	90	91	92	93	94	95	96	97
Name of CD Block: Malur																
85	Kurandahalli Plantation	622182	a	a	a	a	a	a	b	c	a	b	b	a	a	Yes
86	Patitganahalli	622183	b	b	b	b	b	a	b	b	b	b	b	a	a	Yes
87	Mangapura	622184	b	Yes	Yes	b	a	Yes	b	b	b	b	b	Yes	Yes	Yes
88	Channakal	622185	a	Yes	Yes	a	a	a	b	a	a	b	b	Yes	Yes	Yes
89	Dyapasandra	622186	a	Yes	Yes	a	Yes	Yes	b	a	a	a	a	Yes	Yes	Yes
90	Neelakanta Agrahara	622187	a	Yes	Yes	a	a	a	b	a	a	b	b	a	Yes	Yes
91	Veerapura	622188	a	a	a	a	a	a	b	a	a	b	b	a	a	Yes
92	Kodur	622189	a	Yes	Yes	a	a	a	b	a	a	b	b	Yes	Yes	Yes
93	Sonnahalli	622190	b	Yes	Yes	b	a	b	b	b	b	b	b	Yes	Yes	Yes
94	Kateri	622191	b	Yes	Yes	b	b	b	b	b	b	b	b	Yes	a	Yes
95	Kodaginabele	622192	c	a	a	c	b	b	b	c	c	c	c	Yes	a	Yes
96	Chikkakunthur	622193	b	Yes	Yes	b	b	b	b	b	b	Yes	Yes	Yes	Yes	Yes
97	Alubavikothur	622194	b	a	a	b	b	b	b	b	b	b	b	Yes	a	Yes
98	Kundenahalli	622195	b	b	b	b	a	b	a	b	b	b	b	a	a	Yes
99	Karikuchanahalli	622196	b	a	a	b	a	b	a	b	b	b	b	a	a	Yes
100	Geragadenahalli	622197	b	a	a	b	a	a	a	b	b	b	b	Yes	a	Yes
101	Araleri	622198	b	Yes	Yes	b	Yes	Yes	Yes	b	b	Yes	Yes	Yes	Yes	Yes
102	Angasetthalli	622199	a	a	a	a	a	a	a	b	a	b	b	a	a	Yes
103	Bingipura	622200	a	Yes	Yes	a	a	a	a	a	a	b	b	Yes	Yes	Yes
104	Hanumanthapura	622201	b	a	a	b	b	b	a	b	b	b	b	a	a	Yes
105	Thimmanayakanahalli	622202	b	Yes	Yes	b	b	a	b	b	b	b	b	a	a	Yes

Availability of electricity (Yes/No)				Land Use								
				Nearest Town	Area under different types of land use (in hectares rounded up to one decimal place)							
Power Supply for Domestic Use (ED)	Power Supply for Agricultural Use (EAG)	Power Supply for Commercial Use (EC)	Power Supply for All Uses (EA)	Name	Distance range code i.e. a for < 5 Kms, b for 5-10 Kms and c for 10+ kms .	Forests	Area under Non-agricultural Uses	Barren and Un-cultivable land	Permanent Pastures and Other Grazing Lands	Land Under Miscellaneous Tree Crops etc.	Culturable Waste Land	Location code no.
98	99	100	101	102	103	104	105	106	107	108	109	3
Location Code:0160												
No	No	No	Yes	Malur	a	130.3	0	0	0	0	0	622182
No	No	No	Yes	Malur	b	0	16.3	0.9	0	0	0	622183
No	No	No	Yes	Malur	b	0	45	2.2	8.2	0	0	622184
No	No	No	Yes	Malur	a	0	12.1	50.3	0	0	3.3	622185
No	No	No	Yes	Malur	a	0	3.4	0.4	36	3.1	0	622186
No	No	No	Yes	Malur	a	0	4	5.4	12.2	0	2.5	622187
No	No	No	Yes	Malur	a	0	0.8	0.5	4.5	0.1	3.9	622188
No	No	No	Yes	Malur	a	0	24.4	7	0	0	4.2	622189
No	No	No	Yes	Malur	b	0	21.1	0	0	0	6.6	622190
No	No	No	Yes	Malur	b	0	25.1	0	12.3	0	2.2	622191
No	No	No	Yes	Malur	c	0	15	0	8.5	0	11.6	622192
No	No	No	Yes	Malur	b	0	19.2	0	10.6	0	1.8	622193
No	No	No	Yes	Malur	b	0	16.2	0	16.2	0	0	622194
No	No	No	Yes	Malur	b	0	8	0	0	0	11.2	622195
No	No	No	Yes	Malur	b	0	0.2	0	0	0	1.2	622196
No	No	No	Yes	Malur	b	0	2	0	0	0	8.6	622197
No	No	No	Yes	Malur	b	0	9.4	0	0	0	22.8	622198
No	No	No	Yes	Malur	a	0	2.4	0	0	0	5.4	622199
No	No	No	Yes	Malur	a	0	10.9	3.4	11.9	0	1.3	622200
No	No	No	Yes	Malur	b	0	8.9	1.3	8.1	0	0.2	622201
No	No	No	Yes	Malur	b	0	6.8	6.9	0	0	0.1	622202

Sl. No	Name of the village	Location code no.	Land Use					Area irrigated by source (in hectare).				
			Area under different types of land use (in hectares rounded up to one decimal place)									
			Fallow lands other than current fallows	Current Fallows	Net Area Sown	Total Irrigated Land Area	Total Un-irrigated Land Area	Canals (C)	Wells/Tube-wells(W/TW)	Tanks/Lakes(T/L)	Water Falls(WF)	Others(O)
1	2	3	110	111	112	113	114	115	116	117	118	119
Name of CD Block: Malur												
85	Kurandahalli Plantation	622182	0	0	0.2	0	0.2	0	0	0	0	0
86	Patitganahalli	622183	0	3.3	55.4	1.6	53.9	0	0.8	0	0	0.7
87	Mangapura	622184	0	8.2	73.3	28.8	44.5	0	10.2	3.7	0	14.9
88	Channakal	622185	2.5	2.5	115.9	15.6	100.4	0	4.2	11.4	0	0
89	Dyapasandra	622186	0	29.1	170.9	39.5	131.4	0	15.4	24	0	0
90	Neelakanta Agrahara	622187	4.1	9	67.1	4.8	62.3	0	4.3	0.5	0	0
91	Veerapura	622188	0.2	4	42.4	0	42.4	0	0	0	0	0
92	Kodur	622189	0	7.4	155.6	31.6	124	0	31.6	0	0	0
93	Sonnahalli	622190	0.8	6.9	138	25.9	112.2	0	25.2	0.7	0	0
94	Kateri	622191	0	10.9	161.7	43.8	117.8	0	43.8	0	0	0
95	Kodaginabele	622192	0.9	7.3	121	8.5	112.5	0	8.5	0	0	0
96	Chikkakunthur	622193	0	9.7	135.4	21.6	113.8	0	20.8	0.9	0	0
97	Alubavikothur	622194	0	10	88.3	5.2	83.1	0	5.2	0	0	0
98	Kundenahalli	622195	27	36.2	62.5	5	57.5	0	5	0	0	0
99	Karikuchanahalli	622196	3.7	4.9	9	3.3	5.7	0	3.3	0	0	0
100	Geragadenahalli	622197	16.6	21.1	45.5	13	32.5	0	13	0	0	0
101	Araleri	622198	30.5	141.7	253.1	24.8	228.3	0	0	24.8	0	0
102	Angasettihalli	622199	9.7	12.2	20.6	5.4	15.2	0	5.4	0	0	0
103	Bingipura	622200	0	12.2	60	7	53	1.1	5.9	0	0	0
104	Hanumanthapura	622201	4.1	17.4	125.2	22.2	103	0	17.1	5	0	0
105	Thimmanayakanahalli	622202	0	3.7	43.5	17.6	25.9	6.6	0	11	0	0

Name of three most important commodities manufactured

First	Second	Third	Name of the village	Location code no.
120	121	122	2	3
Location Code: 0160				
-	-	-	Kurandahalli Plantation	622182
-	-	-	Patitganahalli	622183
Bricks	Eucalyptus Oil	-	Mangapura	622184
Bricks	Silk	-	Channakal	622185
Bricks	-	-	Dyapasandra	622186
-	-	-	Neelakanta Agrahara	622187
-	-	-	Veerapura	622188
-	-	-	Kodur	622189
-	-	-	Sonahalli	622190
-	-	-	Kateri	622191
-	-	-	Kodaginabele	622192
-	-	-	Chikkakunthur	622193
-	-	-	Alubavikothur	622194
Bricks	-	-	Kundenahalli	622195
-	-	-	Karikuchanahalli	622196
-	-	-	Geragadenahalli	622197
-	-	-	Araleri	622198
Eucalyptus Oil	-	-	Angasetthalli	622199
-	-	-	Bingipura	622200
-	-	-	Hanumanthapura	622201
-	-	-	Thimmanayakanahalli	622202

Sl. No	Name of the village	Location code no.	Total area of the village (in hectares rounded up to one decimal place)	Total population (2011 census)	Number of households (2011 census)	Number of educational amenities available. (If not available within the village , the distance range code viz; a for < 5 Kms, b for 5-10 Kms and c for 10+ kms of nearest place where facility is available is given).								
						Pre-Primary school (PP)	Primary school (P)	Middle school (M)	Secondary School (S)	Senior Secondary school (SS)	Degree college of arts science & commerce (ASC)	Engineering college(EC)	Medical college (MC)	Management institute (MI)
1	2	3	4	5	6	7	8	9	10	11	12	13	14	15
Name of CD Block: Malur														
106	Yarapsetthalli	622203	73.5	161	34	b	a	a	a	b	b	c	b	c
107	Gaddamsonnahalli	622204	65.2	13	4	b	a	a	a	b	b	c	b	c
108	Tharanahalli	622205	27.1	16	4	b	a	a	a	b	b	c	b	c
109	Mylandahalli	622206	258.5	1252	288	a	1	1	a	a	a	c	a	c
110	Sulikunte	622207	21.3	0	0						Un-inhabited			
111	Chokkapura	622208	44.6	0	0						Un-inhabited			
112	Hosakurandahalli Plantation	622209	48.1	0	0						Un-inhabited			
113	Ramapura	622210	307.5	822	189	b	1	a	a	b	b	c	c	c
114	Marasetthalli	622211	54.2	119	26	b	b	a	a	b	b	c	c	c
115	Sonnappanahatti	622212	125.9	707	172	b	1	a	1	b	b	c	c	c
116	Linganahalli	622213	69.1	5	1	b	b	a	a	b	b	c	c	c
117	Halkempanahalli	622214	43.8	67	18	a	a	a	a	b	b	c	c	c
118	Kudiyapur	622215	258	2472	584	1	3	1	1	b	b	c	c	c
119	Kurubarahalli	622216	36.7	0	0						Un-inhabited			
120	Manisetthalli	622217	305.9	675	140	a	1	a	a	b	b	c	c	c
121	Thuragalur	622218	145	161	34	b	1	a	a	b	b	c	c	c
122	Channarayapura	622219	65.4	0	0						Un-inhabited			
123	Nariganahalli	622220	65.2	221	48	b	1	a	a	b	b	c	c	c
124	Mittiganahalli	622221	147.1	404	84	b	2	b	b	b	b	c	b	c
125	Kariyappanahalli	622222	52.4	0	0						Un-inhabited			
126	Santhehalli	622223	545.4	1740	380	a	2	1	a	b	b	c	c	c

Number of educational amenities available.
(If not available within the village , the distance range code viz; a for < 5 Kms, b for 5-10 Kms and c for 10+ kms of nearest place where facility is available is given).

Number of Medical Amenities available. (If not available within the village , the distance range code viz; a for < 5 Kms, b for 5-10 Kms and c for 10+ kms of nearest place where facility is available is given).

Polytechnic (Pt)	Vocational training school /ITI	Non-formal training centre (NFTC)	Special school for disabled (SSD)	Others (specify)	Community health centre (CHC)	Primary health centre (PHC)	Primary health sub centre (PHS)	Maternity and child welfare centre (MCW)	T.B. clinic (TBC)	Hospital-allopathic (HA)	Hospital-alternative medicine (HO)	Dispensary (D)	Veterinary hospital (VH)	Mobile health clinic(MHC)	Family welfare centre (FWC)	Location code no.
16	17	18	19	20	21	22	23	24	25	26	27	28	29	30	31	3
Location Code: 0160																
b	b	b	b		b	b	b	b	b	b	b	b	b	c	b	622203
b	b	b	b		b	b	a	b	b	b	c	b	b	c	a	622204
b	b	b	b		b	b	b	b	b	b	c	b	l	c	b	622205
a	a	a	c		a	a	a	a	a	a	c	a	a	c	a	622206
						Un-inhabited										622207
						Un-inhabited										622208
						Un-inhabited										622209
b	b	b	c		b	b	b	b	b	b	c	b	l	c	b	622210
b	b	b	c		b	b	a	b	b	b	c	b	a	c	a	622211
b	b	b	c		b	b	b	b	b	b	c	b	b	c	b	622212
b	b	b	c		b	b	b	b	b	b	c	b	b	c	b	622213
b	b	b	c		b	b	a	b	b	b	b	b	a	c	a	622214
b	b	b	c		b	b	l	b	b	b	b	b	l	c	l	622215
						Un-inhabited										622216
b	b	b	c		b	b	a	b	b	b	b	b	a	c	a	622217
b	b	b	c		b	b	b	b	b	b	c	b	a	b	b	622218
						Un-inhabited										622219
b	b	b	c		b	b	b	b	b	b	c	b	a	b	b	622220
b	b	b	b		a	a	a	a	a	b	b	b	a	c	a	622221
						Un-inhabited										622222
l	a	b	c		b	b	l	b	b	b	c	b	l	b	l	622223

Sl. No	Name of the village	Location code no.	Number of Non-Government Medical Amenities available.							Availability of drinking water - (Yes / No)			
			Charitable non Govt. hospital/Nursing home.	Medical practitioner with MBBS Degree	Medical practitioner with other degree	Medical practitioner with no degree	Traditional practitioner and faith healer .	Medicine Shop	Others	Tap water (Treated/Untreated)	Well water (Covered / Uncovered well)	Hand Pump	Tube wells / Bore well
1	2	3	32	33	34	35	36	37	38	39	40	41	42
Name of CD Block: Malur													
106	Yarapasettihalli	622203	0	0	0	0	0	0	0	No	No	Yes	Yes
107	Gaddamsonnahalli	622204	0	0	0	0	0	0	0	No	No	No	Yes
108	Tharanahalli	622205	0	0	0	0	0	0	0	No	No	No	Yes
109	Mylandahalli	622206	0	0	1	0	0	0	0	Yes	No	Yes	Yes
110	Sulikunte	622207								Un-inhabited			
111	Chokkapura	622208								Un-inhabited			
112	Hosakurandahalli Plantation	622209								Un-inhabited			
113	Ramapura	622210	0	0	0	0	0	0	0	Yes	No	Yes	Yes
114	Marasettihalli	622211	0	0	0	0	0	0	0	No	No	No	Yes
115	Sonnappanahatti	622212	0	0	0	0	0	0	0	Yes	No	Yes	Yes
116	Linganahalli	622213	0	0	0	0	0	0	0	No	No	No	No
117	Halkempanahalli	622214	0	0	0	0	0	0	0	Yes	No	Yes	Yes
118	Kudiyapur	622215	0	0	1	0	0	1	0	Yes	No	Yes	Yes
119	Kurubarahalli	622216								Un-inhabited			
120	Manisetihalli	622217	0	0	0	0	0	0	0	Yes	No	Yes	Yes
121	Thuragalur	622218	0	0	0	0	0	0	0	Yes	Yes	Yes	Yes
122	Channarayapura	622219								Un-inhabited			
123	Nariganahalli	622220	0	0	0	0	0	0	0	Yes	No	Yes	Yes
124	Mittiganahalli	622221	0	0	0	0	0	0	0	Yes	No	Yes	Yes
125	Kariyappanahalli	622222								Un-inhabited			
126	Santhehalli	622223	0	1	0	1	0	0	0	Yes	Yes	Yes	Yes

Village Directory
Land use(as in 2009)

Location CodeNo:-581

Availability of drinking water - (Yes / No) Availability of toilet & others (Yes / No) Communication and transport facilities (If amenities available code -Yes is given except for Village Pin Code ,If not available within the village , the distance range code viz; a for < 5 Kms, b for 5- 10 Kms and c for 10+ kms of nearest place where facility is available is given).

Spring	River / Canal	Tank / Pond / Lake	Others	Community toilet including bath.	Community toilet excluding bath.	Rural sanitary mart or sanitary hardware outlet available near the village.	Community bio- gas or recycle of waste for productive use.	Post office(PO)	Sub post office (SPO)	Post & Telegraph office (P&TO)	Village Pin Code	Telephones (Land lines)	Public call office (PCO)	Mobile phone coverage	Location code no.
43	44	45	46	47	48	49	50	51	52	53	54	55	56	57	3

Location Code: 0160

No	No	No	No	No	No	No	No	b	b	b	563130	Yes	b	Yes	622203
No	No	No	No	No	No	No	No	b	b	b	563130	Yes	b	Yes	622204
No	No	No	No	No	No	No	No	b	b	b	563130	Yes	b	Yes	622205
No	No	No	No	No	No	No	No	a	a	a	563130	Yes	Yes	Yes	622206
															Un-inhabited 622207
															Un-inhabited 622208
															Un-inhabited 622209
No	No	No	No	No	No	No	No	b	a	b	563130	Yes	Yes	Yes	622210
No	No	No	No	No	No	No	No	b	a	b	563101	Yes	Yes	Yes	622211
No	No	No	No	No	No	No	No	b	a	b	563130	Yes	Yes	Yes	622212
No	No	No	Yes	No	No	No	No	b	a	b	563137	Yes	Yes	Yes	622213
No	No	No	No	No	No	No	No	b	a	c	563130	Yes	b	Yes	622214
No	No	No	No	No	No	No	No	b	Yes	b	563130	Yes	Yes	Yes	622215
															Un-inhabited 622216
No	No	No	No	No	No	No	No	b	a	b	563130	Yes	Yes	Yes	622217
No	No	No	No	No	No	No	No	b	a	b	563130	Yes	Yes	Yes	622218
															Un-inhabited 622219
No	No	No	No	No	No	No	No	b	a	b	563130	Yes	Yes	Yes	622220
No	No	No	No	No	No	No	No	a	a	b	563130	Yes	b	Yes	622221
															Un-inhabited 622222
No	No	No	No	No	No	No	No	b	Yes	b	563130	Yes	Yes	Yes	622223

Communication and transport facilities (If amenities available code -Yes is given except for Village Pin Code ,If not available within the village , the distance range code viz; a for < 5 Kms, b for 5-10 Kms and c for 10+ kms of nearest place where facility is available is given).

Sl. No	Name of the village	Location code no.	Internet cafes/ Common service centre (CSC)	Private courier facility	Bus service (Public & Private)	Railway stations	Auto/Modified Autos	Taxis and Vans	Tractors	Cycle-pulled rickshaws(Manual & Machine driven)	Carts driven by animals	Sea /River ferry service
1	2	3	58	59	60	61	62	63	64	65	66	67
Name of CD Block: Malur												
106	Yarapasetthalli	622203	b	b	a	a	b	b	a	b	Yes	c
107	Gaddamsonnahalli	622204	b	b	a	a	b	b	a	b	Yes	c
108	Tharanahalli	622205	b	b	Yes	a	b	b	a	b	Yes	c
109	Mylandahalli	622206	a	a	Yes	a	Yes	a	a	a	b	c
110	Sulikunte	622207					Un-inhabited					
111	Chokkapura	622208					Un-inhabited					
112	Hosakurandahalli Plantation	622209					Un-inhabited					
113	Ramapura	622210	b	b	Yes	b	Yes	b	b	b	b	c
114	Marasetthalli	622211	b	b	Yes	b	Yes	b	b	b	b	c
115	Sonnappanahatti	622212	b	b	Yes	b	Yes	b	b	b	b	c
116	Linganahalli	622213	b	b	Yes	b	Yes	b	b	b	b	c
117	Halkempanahalli	622214	b	b	a	b	a	b	b	b	Yes	c
118	Kudiyapur	622215	b	b	Yes	b	Yes	b	Yes	b	Yes	c
119	Kurubarahalli	622216					Un-inhabited					
120	Manisetthalli	622217	b	b	a	b	Yes	b	Yes	b	Yes	c
121	Thuragalur	622218	b	b	Yes	b	b	b	b	b	b	c
122	Channarayapura	622219					Un-inhabited					
123	Nariganahalli	622220	b	b	Yes	b	b	b	b	b	b	c
124	Mittiganahalli	622221	b	b	a	b	b	b	b	b	Yes	c
125	Kariyappanahalli	622222					Un-inhabited					
126	Santhehalli	622223	b	b	Yes	b	b	b	c	b	b	c

Village Directory
Land use(as in 2009)

Location CodeNo:-581

Village connected to highways,village roads, banks & credit societies (If amenities available code -Yes is given, If not available within the village , the distance range code viz; a for < 5 Kms, b for 5-10 Kms and c for 10+ kms of nearest place where facility is available is given).

Availability of miscellaneous facilities (If amenities available code -Yes is given, If not available within the village , the distance range code viz; a for < 5 Kms, b for 5-10 Kms and c for 10+ kms of nearest place where facility is available is given).

Connected to national highway(NH)	Connected to state highway(SH)	Connected to major district road (MDR)	Connected to others district road	Pucca roads	Kutchcha roads	Water bounded macadam(WBM) roads	Navigable waterway (river/canal)(NW)	Footpaths (FP)	Commercial & Co-operative Banks	ATM	Agricultural Credit Societies	Self-Help Group (SHG)	Public distribution system (PDS) shop	Mandis / Regular market	Weekly Haat	Location code no.
68	69	70	71	72	73	74	75	76	77	78	79	80	81	82	83	3
c	b	b	Yes	Yes	Yes	a	c	Yes	b	b	b	Yes	a	b	b	622203
c	b	b	Yes	Yes	Yes	a	c	Yes	b	b	b	a	a	b	b	622204
c	b	Yes	b	Yes	Yes	a	c	Yes	b	b	b	a	a	b	b	622205
c	a	Yes	Yes	Yes	Yes	Yes	c	Yes	a	a	a	Yes	Yes	a	a	622206
Un-inhabited																622207
Un-inhabited																622208
Un-inhabited																622209
c	b	b	b	Yes	Yes	b	c	Yes	a	b	b	Yes	a	b	b	622210
c	b	b	Yes	Yes	Yes	b	c	Yes	a	b	b	Yes	a	b	b	622211
c	b	Yes	Yes	Yes	Yes	b	c	Yes	a	b	b	Yes	a	b	b	622212
c	b	Yes	Yes	Yes	Yes	Yes	c	Yes	a	b	b	a	a	b	b	622213
c	b	b	b	a	Yes	Yes	c	Yes	a	b	b	a	a	a	b	622214
c	b	Yes	Yes	Yes	Yes	Yes	c	Yes	Yes	b	b	Yes	Yes	Yes	b	622215
Un-inhabited																622216
c	b	b	b	a	Yes	Yes	c	Yes	a	b	b	Yes	a	a	b	622217
c	b	Yes	Yes	Yes	Yes	b	c	Yes	b	b	b	Yes	a	b	b	622218
Un-inhabited																622219
c	b	Yes	Yes	Yes	Yes	b	c	Yes	b	b	b	Yes	a	b	b	622220
c	b	b	Yes	Yes	Yes	a	c	Yes	b	b	b	Yes	a	b	b	622221
Un-inhabited																622222
c	b	Yes	b	Yes	Yes	b	c	Yes	b	b	b	Yes	Yes	b	b	622223

Location Code: 0160

Availability of miscellaneous facilities (If amenities available code -Yes is given, If not available within the village , the distance range code viz; a for < 5 Kms, b for 5-10 Kms and c for 10+ kms of nearest place where facility is available is given).

Sl. No	Name of the village	Location code no.	Agricultural marketing society	Integrated Child Development Scheme (Nutritional Centres)	Anganwadi Centre (Nutritional Centres)	Others (Nutritional Centres)	ASHA (Accredited Social Health Activist)	Community centre with/without TV	Sports Field,	Sports Club / Recreation Centre	Cinema / Video Hall	Public Library	Public Reading Room	Newspaper Supply	Assembly Polling station	Birth & Death Registration Office
1	2	3	84	85	86	87	88	89	90	91	92	93	94	95	96	97
Name of CD Block: Malur																
106	Yarapasetthalli	622203	b	a	a	b	a	a	b	b	b	b	b	Yes	a	Yes
107	Gaddamsonnahalli	622204	b	a	a	b	a	b	b	c	b	b	b	a	a	Yes
108	Tharanahalli	622205	b	a	a	b	a	a	b	c	b	b	b	a	a	Yes
109	Mylandahalli	622206	a	Yes	Yes	a	Yes	Yes	b	a	a	c	a	Yes	Yes	Yes
110	Sulikunte	622207							Un-inhabited							
111	Chokkapura	622208							Un-inhabited							
112	Hosakurandahalli Plantation	622209							Un-inhabited							
113	Ramapura	622210	b	Yes	Yes	b	b	b	b	b	b	b	b	Yes	Yes	Yes
114	Marasetthalli	622211	b	a	a	b	b	b	b	c	b	b	b	a	a	Yes
115	Sonnappannahatti	622212	b	Yes	Yes	b	b	b	b	b	b	b	b	Yes	Yes	Yes
116	Linganahalli	622213	b	a	a	b	a	b	b	c	b	a	a	a	a	Yes
117	Halkempanahalli	622214	b	a	a	b	a	a	a	b	b	a	a	a	a	Yes
118	Kudiyapur	622215	b	Yes	Yes	b	Yes	Yes	Yes	b	b	Yes	Yes	Yes	Yes	Yes
119	Kurubarahalli	622216							Un-inhabited							
120	Manisetthalli	622217	b	Yes	Yes	b	a	b	b	b	b	a	a	Yes	Yes	Yes
121	Thuragalur	622218	b	a	a	b	a	b	a	b	b	b	a	Yes	a	Yes
122	Channarayapura	622219							Un-inhabited							
123	Nariganahalli	622220	b	a	a	b	b	b	a	b	b	b	b	Yes	a	Yes
124	Mittiganahalli	622221	b	b	b	b	b	a	a	b	b	b	a	a	a	Yes
125	Kariyappannahalli	622222							Un-inhabited							
126	Santhehalli	622223	b	Yes	Yes	b	Yes	Yes	Yes	b	b	Yes	Yes	Yes	Yes	Yes

Availability of electricity (Yes/No)				Land Use								
				Nearest Town	Area under different types of land use (in hectares rounded up to one decimal place)							
Power Supply for Domestic Use (ED)	Power Supply for Agricultural Use (EAG)	Power Supply for Commercial Use (EC)	Power Supply for All Uses (EA)	Name	Distance range code i.e. a for < 5 Kms, b for 5-10 Kms and c for 10+ kms .	Forests	Area under Non-agricultural Uses	Barren and Un-cultivable land	Permanent Pastures and Other Grazing Lands	Land Under Miscellaneous Tree Crops etc.	Culturable Waste Land	Location code no.
98	99	100	101	102	103	104	105	106	107	108	109	3
Location Code:0160												
No	No	No	Yes	Malur	b	0	0.6	6.4	0.6	0.7	0.1	622203
No	No	No	Yes	Malur	b	0	2.4	8.6	0	0	0.5	622204
No	No	No	Yes	Malur	b	0	1.3	8.5	0	0	0	622205
No	No	No	Yes	Malur	a	0	7.7	54.8	0	0	6.7	622206
				Un-inhabited		0	0	0	0	0	0	622207
				Un-inhabited		0	0	0	0	0	0	622208
				Un-inhabited		0	0	0	0	0	0	622209
No	No	No	Yes	Malur	b	0	1.7	66.4	0	0	2.1	622210
No	No	No	Yes	Malur	b	0	1	29.2	0	0	0.2	622211
No	No	No	Yes	Malur	b	0	2.1	5.3	0	0	5	622212
No	No	No	Yes	Malur	b	0	3.4	0	7.3	0	0	622213
No	No	No	Yes	Malur	b	0	1.8	0	0	0	0.6	622214
No	No	No	Yes	Malur	b	0	40.5	0	0	0	0.6	622215
				Un-inhabited		0	0	0	0	0	0	622216
No	No	No	Yes	Malur	b	0	30.8	0	0	0	88.6	622217
No	No	No	Yes	Malur	b	0	11	0	0	0	1.6	622218
				Un-inhabited		0	0	0	0	0	0	622219
No	No	No	Yes	Malur	b	0	3.9	0	0	0	8.1	622220
No	No	No	Yes	Malur	b	0	13	2.7	14.5	0	4.1	622221
				Un-inhabited		0	0	0	0	0	0	622222
No	No	No	Yes	Malur	b	0	19.6	0	0	0	30.7	622223

			Land Use					Area irrigated by source (in hectare).				
			Area under different types of land use (in hectares rounded up to one decimal place)									
Sl. No	Name of the village	Location code no.	Fallow lands other than current fallows	Current Fallows	Net Area Sown	Total Irrigated Land Area	Total Un-irrigated Land Area	Canals (C)	Wells/Tube-wells(W/TW)	Tanks/Lakes(T/L)	Water Falls(WF)	Others(O)
1	2	3	110	111	112	113	114	115	116	117	118	119
Name of CD Block: Malur												
106	Yarapasetthalli	622203	3	8.6	53.5	20.4	33	0	5.7	14.7	0	0
107	Gaddamsonnahalli	622204	0.9	0.9	52	6.2	45.8	0	4.1	2	0	0
108	Tharanahalli	622205	0.9	1.2	15.2	2.4	12.7	0	2.4	0	0	0
109	Mylandahalli	622206	6.5	4.4	178.3	42.6	135.7	0	22.8	19.9	0	0
110	Sulikunte	622207	0	0	0	0	0	0	0	0	0	0
111	Chokkapura	622208	0	0	0	0	0	0	0	0	0	0
112	Hosakurandahalli Plantation	622209	0	0	0	0	0	0	0	0	0	0
113	Ramapura	622210	2.5	4.4	230.3	16.6	213.7	0.7	9	6.9	0	0
114	Marasetthalli	622211	2.4	3.2	18.1	4	14	0	4	0	0	0
115	Sonnappannahatti	622212	6.1	3.6	103.8	11.1	92.7	0	5.3	5.8	0	0
116	Linganahalli	622213	0	2.1	56.2	14.8	41.4	0	11	3.8	0	0
117	Halkempanahalli	622214	0	6.1	35.4	0.9	34.4	0	0.5	0.4	0	0
118	Kudiyapur	622215	0	17.5	199.4	39	160.4	21.5	17.5	0	0	0
119	Kurubarahalli	622216	0	0	0	0	0	0	0	0	0	0
120	Manisettihalli	622217	0	8.1	178.4	21.6	156.8	0	12.6	9	0	0
121	Thuragalur	622218	0	19	113.3	25.2	88	0	25.2	0	0	0
122	Channarayapura	622219	0	0	0	0	0	0	0	0	0	0
123	Nariganahalli	622220	0	7.8	45.3	36.9	8.4	0	36.9	0	0	0
124	Mittiganahalli	622221	0	8.1	104.7	19.7	85.1	0	3.2	16.4	0	0
125	Kariyappannahalli	622222	0	0	0	0	0	0	0	0	0	0
126	Santhehalli	622223	38.1	48.2	408.8	49	359.8	0	49	0	0	0

Name of three most important commodities manufactured

First 120	Second 121	Third 122	Name of the village 2	Location code no. 3
Location Code: 0160				
-	-	-	Yarapasetthalli	622203
Eucalyptus Oil	-	-	Gaddamsonnahalli	622204
Eucalyptus Oil	-	-	Tharanahalli	622205
Bricks	-	-	Mylandahalli	622206
	Un-inhabited		Sulikunte	622207
	Un-inhabited		Chokkapura	622208
	Un-inhabited		Hosakurandahalli Plantation	622209
Bricks	Silk	-	Ramapura	622210
Eucalyptus Oil	-	-	Marasetthalli	622211
Bricks	Silk	-	Sonnappannahatti	622212
-	-	-	Linganahalli	622213
-	-	-	Halkempanahalli	622214
Stone And Metal Works	-	-	Kudiyanur	622215
	Un-inhabited		Kurubarahalli	622216
-	Eucalyptus Oil	-	Manisettihalli	622217
Medicine	Eucalyptus Oil	-	Thuragalur	622218
	Un-inhabited		Channarayapura	622219
Eucalyptus Oil	-	-	Nariganahalli	622220
-	-	-	Mittiganahalli	622221
	Un-inhabited		Kariyappannahalli	622222
Bricks	Eucalyptus Oil	-	Santhehalli	622223

Sl. No	Name of the village	Location code no.	Total area of the village (in hectares rounded up to one decimal place)	Total population (2011 census)	Number of households (2011 census)	Number of educational amenities available. (If not available within the village , the distance range code viz; a for < 5 Kms, b for 5-10 Kms and c for 10+ kms of nearest place where facility is available is given).								
						Pre-Primary school (PP)	Primary school (P)	Middle school (M)	Secondary School (S)	Senior Secondary school (SS)	Degree college of arts science & commerce (ASC)	Engineering college(EC)	Medical college (MC)	Management institute (MI)
1	2	3	4	5	6	7	8	9	10	11	12	13	14	15
Name of CD Block: Malur														
127	Medahatti	622224	157.6	554	113	b	1	a	b	b	b	c	c	c
128	Upparahalli	622225	80.8	434	78	2	2	a	a	c	c	c	a	c
129	Hulkur	622226	236.5	823	192	b	1	1	b	c	c	c	c	c
130	Chakanahalli	622227	231.7	503	104	b	1	a	a	b	b	c	c	c
131	Menasinatha	622228	69	0	0						Un-inhabited			
132	Krishnapura	622229	50.6	0	0						Un-inhabited			
133	Barugur	622230	288.4	956	236	a	1	1	c	c	c	c	a	c
134	Dommalur	622231	161.7	546	132	b	1	a	c	c	c	c	c	c
135	Arasanahalli	622232	259.9	1036	217	b	2	a	c	c	c	c	c	c
136	Hulimangalahosakote	622233	488	2106	491	b	1	1	b	b	b	c	c	c
137	Lakkurhosahalli	622234	34.1	54	16	b	a	a	b	b	b	c	c	c
138	Seethanaikanahalli	622235	409.7	1623	370	b	1	1	b	b	b	c	a	c
139	Chandanahalli	622236	122.5	0	0						Un-inhabited			
140	Koppathimmanahalli	622237	44	35	7	b	b	a	b	b	b	c	a	c
141	Choodagondahalli	622238	215.6	714	143	b	1	b	b	b	b	c	c	c
142	Kodur	622239	122	472	111	a	1	a	a	a	b	c	a	c
143	Thambihalli	622240	43	0	0						Un-inhabited			
144	Pura	622241	150.4	1478	324	a	3	b	c	c	c	c	c	c
145	Yattakodi	622242	404.5	1543	359	a	1	1	a	c	c	c	c	c
146	Kadumuthsandra	622243	82.1	126	34	a	a	a	a	a	c	c	c	c
147	Kadumuthsandra Plantation	622244	87.3	0	0						Un-inhabited			

Number of educational amenities available.
(If not available within the village , the distance range code viz; a for < 5 Kms, b for 5-10 Kms and c for 10+ kms of nearest place where facility is available is given).

Number of Medical Amenities available. (If not available within the village , the distance range code viz; a for < 5 Kms, b for 5-10 Kms and c for 10+ kms of nearest place where facility is available is given).

Polytechnic (Pt)	Vocational training school /ITI	Non-formal training centre (NFTC)	Special school for disabled (SSD)	Others (specify)	Community health centre (CHC)	Primary health centre (PHC)	Primary health sub centre (PHS)	Maternity and child welfare centre (MCW)	T.B. clinic (TBC)	Hospital-allopathic (HA)	Hospital-alternative medicine (HO)	Dispensary (D)	Veterinary hospital (VH)	Mobile health clinic(MHC)	Family welfare centre (FWC)	Location code no.
16	17	18	19	20	21	22	23	24	25	26	27	28	29	30	31	3
Location Code: 0160																
b	b	b	c		b	b	b	b	b	b	c	b	a	b	b	622224
c	c	c	c		c	c	b	c	c	c	c	c	a	c	b	622225
c	c	c	c		c	c	b	c	c	c	c	c	b	c	b	622226
b	b	b	c		b	b	a	b	b	b	b	b	a	b	a	622227
					Un-inhabited											622228
					Un-inhabited											622229
c	c	c	c		c	c	b	c	c	c	c	c	b	c	b	622230
c	c	c	c		c	b	a	b	b	c	c	c	a	c	a	622231
c	c	c	c		c	c	b	c	c	c	c	c	b	c	b	622232
b	b	b	c		b	b	l	b	b	b	c	b	b	b	l	622233
b	b	b	c		b	b	a	b	b	b	b	b	b	b	a	622234
b	b	b	c		b	b	b	b	b	b	b	b	b	b	b	622235
					Un-inhabited											622236
b	b	b	c		b	b	a	b	b	b	c	b	a	c	a	622237
b	b	b	c		b	b	b	b	b	b	b	b	b	b	b	622238
b	b	b	c		a	a	a	a	a	b	b	b	b	b	a	622239
					Un-inhabited											622240
c	c	c	c	c	c	c	b	c	c	c	c	c	b	c	b	622241
c	c	c	c		c	c	l	c	c	c	c	c	a	c	l	622242
c	c	c	c		c	c	a	c	c	c	c	c	a	c	a	622243
					Un-inhabited											622244

			Number of Non-Government Medical Amenities available.							Availability of drinking water - (Yes / No)			
Sl. No	Name of the village	Location code no.	Charitable non Govt. hospital/Nursing home.	Medical practitioner with MBBS Degree	Medical practitioner with other degree	Medical practitioner with no degree	Traditional practitioner and faith healer.	Medicine Shop	Others	Tap water (Treated/Untreated)	Well water (Covered / Uncovered well)	Hand Pump	Tube wells / Bore well
1	2	3	32	33	34	35	36	37	38	39	40	41	42
Name of CD Block: Malur													
127	Medahatti	622224	0	0	0	0	0	0	0	Yes	No	Yes	Yes
128	Upparahalli	622225	0	0	0	0	0	0	0	No	Yes	Yes	Yes
129	Hulkur	622226	0	0	0	0	0	0	0	Yes	Yes	Yes	Yes
130	Chakanahalli	622227	0	0	0	0	0	0	0	Yes	No	Yes	Yes
131	Menasinatha	622228	Un-inhabited										
132	Krishnapura	622229	Un-inhabited										
133	Barugur	622230	0	0	0	0	0	0	0	Yes	No	Yes	Yes
134	Dommalur	622231	0	0	0	0	0	0	0	Yes	No	Yes	Yes
135	Arasanahalli	622232	0	0	1	0	0	0	0	Yes	No	Yes	Yes
136	Hulimangalahosakote	622233	0	0	0	0	0	0	0	Yes	No	Yes	Yes
137	Lakkurhosahalli	622234	0	0	0	0	0	0	0	Yes	No	Yes	No
138	Seethanaikanahalli	622235	0	0	1	0	0	0	0	Yes	No	Yes	Yes
139	Chandanahalli	622236	Un-inhabited										
140	Koppalthimmanahalli	622237	0	0	0	0	0	0	0	No	No	No	No
141	Choodagondahalli	622238	0	0	0	0	0	0	0	Yes	No	Yes	No
142	Kodur	622239	0	0	0	0	0	0	0	Yes	No	Yes	Yes
143	Thambihalli	622240	Un-inhabited										
144	Pura	622241	0	0	1	0	0	0	0	Yes	No	Yes	Yes
145	Yattakodi	622242	0	0	0	0	0	0	0	Yes	No	No	Yes
146	Kadumthsandra	622243	0	0	0	0	0	0	0	Yes	No	No	Yes
147	Kadumthsandra Plantation	622244	Un-inhabited										

Village Directory
Land use(as in 2009)

Location CodeNo:-581

Availability of drinking water - (Yes / No)
Availability of toilet & others (Yes / No)
Communication and transport facilities (If amenities available code -Yes is given except for Village Pin Code ,If not available within the village , the distance range code viz; a for < 5 Kms, b for 5- 10 Kms and c for 10+ kms of nearest place where facility is available is given).

Spring	River / Canal	Tank / Pond / Lake	Others	Community toilet including bath.	Community toilet excluding bath.	Rural sanitary mart or sanitary hardware outlet available near the village.	Community bio- gas or recycle of waste for productive use.	Post office(PO)	Sub post office (SPO)	Post & Telegraph office (P&TO)	Village Pin Code	Telephones (Land lines)	Public call office (PCO)	Mobile phone coverage	Location code no.
43	44	45	46	47	48	49	50	51	52	53	54	55	56	57	3

Location Code: 0160

No	No	No	No	No	No	No	No	b	a	b	563130	Yes	Yes	Yes	622224
No	No	No	No	No	No	No	No	c	a	c	563130	Yes	Yes	a	622225
No	No	No	No	No	No	No	No	c	b	c	563130	Yes	Yes	Yes	622226
No	No	No	No	No	No	No	No	b	a	b	563130	Yes	b	a	622227
Un-inhabited															622228
Un-inhabited															622229
No	No	No	No	No	No	No	No	c	a	a	563130	b	b	Yes	622230
No	No	No	No	No	No	No	No	c	b	c	563130	Yes	Yes	Yes	622231
No	No	No	No	No	No	No	No	c	a	a	563130	b	b	a	622232
No	No	No	No	No	No	No	No	b	Yes	b	563130	Yes	Yes	Yes	622233
No	No	No	No	No	No	No	No	b	a	b	563130	b	b	a	622234
No	No	No	No	No	No	No	No	b	a	b	563130	Yes	Yes	Yes	622235
Un-inhabited															622236
No	No	No	Yes	No	No	No	No	b	a	b	563130	Yes	Yes	Yes	622237
No	No	No	No	No	No	No	No	b	a	b	563160	b	a	a	622238
No	No	No	No	No	No	No	No	a	a	b	563160	Yes	Yes	Yes	622239
Un-inhabited															622240
No	No	No	No	No	No	No	No	c	a	c	563130	Yes	Yes	a	622241
No	No	No	No	No	No	No	No	c	a	c	563137	Yes	Yes	Yes	622242
No	No	No	No	No	No	No	No	c	a	c	563160	Yes	a	a	622243
Un-inhabited															622244

Communication and transport facilities (If amenities available code -Yes is given except for Village Pin Code ,If not available within the village , the distance range code viz; a for < 5 Kms, b for 5-10 Kms and c for 10+ kms of nearest place where facility is available is given).

Sl. No	Name of the village	Location code no.	Internet cafes/ Common service centre (CSC)	Private courier facility	Bus service (Public & Private)	Railway stations	Auto/Modified Autos	Taxis and Vans	Tractors	Cycle-pulled rickshaws(Manual & Machine driven)	Carts driven by animals	Sea /River ferry service
1	2	3	58	59	60	61	62	63	64	65	66	67
Name of CD Block: Malur												
127	Medahatti	622224	b	b	Yes	b	b	b	b	b	b	c
128	Upparahalli	622225	c	c	b	c	b	c	c	c	b	c
129	Hulkur	622226	c	c	Yes	c	c	c	c	c	b	c
130	Chakanahalli	622227	b	b	Yes	b	b	b	b	b	b	c
131	Menasinatha	622228								Un-inhabited		
132	Krishnapura	622229								Un-inhabited		
133	Barugur	622230	c	c	Yes	c	b	Yes	c	c	b	c
134	Dommalur	622231	c	c	Yes	c	b	Yes	c	c	b	c
135	Arasanahalli	622232	c	c	Yes	c	b	Yes	c	c	Yes	c
136	Hulimangalahosakote	622233	b	b	Yes	b	b	b	b	b	Yes	c
137	Lakkurhosahalli	622234	b	b	a	b	b	b	b	b	b	c
138	Seethanaikanahalli	622235	b	b	Yes	b	b	b	b	b	Yes	c
139	Chandanahalli	622236								Un-inhabited		
140	Koppathimmanahalli	622237	b	b	Yes	b	b	b	b	b	Yes	c
141	Choodagondahalli	622238	b	b	Yes	b	b	b	b	b	Yes	c
142	Kodur	622239	b	b	a	b	a	b	Yes	b	a	c
143	Thambihalli	622240								Un-inhabited		
144	Pura	622241	c	c	Yes	c	b	Yes	c	c	Yes	c
145	Yattakodi	622242	c	c	Yes	c	Yes	c	a	c	Yes	c
146	Kadumthsandra	622243	c	c	Yes	c	b	c	c	c	Yes	c
147	Kadumthsandra Plantation	622244								Un-inhabited		

Village connected to highways,village roads, banks & credit societies (If amenities available code -Yes is given, If not available within the village , the distance range code viz; a for < 5 Kms, b for 5-10 Kms and c for 10+ kms of nearest place where facility is available is given).

Availability of miscellaneous facilities (If amenities available code -Yes is given, If not available within the village , the distance range code viz; a for < 5 Kms, b for 5-10 Kms and c for 10+ kms of nearest place where facility is available is given).

Connected to national highway(NH)	Connected to state highway(SH)	Connected to major district road (MDR)	Connected to others district road	Pucca roads	Kutchcha roads	Water bounded macadam(WBM) roads	Navigable waterway (river/canal)(NW)	Footpaths (FP)	Commercial & Co-operative Banks	ATM	Agricultural Credit Societies	Self-Help Group (SHG)	Public distribution system (PDS) shop	Mandis / Regular market	Weekly Haat	Location code no.
68	69	70	71	72	73	74	75	76	77	78	79	80	81	82	83	3
c	b	Yes	b	Yes	Yes	a	c	Yes	b	b	b	Yes	a	b	b	622224
c	c	Yes	Yes	Yes	Yes	b	c	Yes	c	c	c	Yes	a	b	b	622225
c	c	Yes	Yes	Yes	Yes	a	c	Yes	c	c	c	Yes	a	c	b	622226
c	b	Yes	b	Yes	Yes	Yes	c	Yes	b	b	b	Yes	a	b	a	622227
Un-inhabited																622228
Un-inhabited																622229
b	c	Yes	Yes	Yes	Yes	b	c	Yes	c	c	c	Yes	a	c	a	622230
b	c	Yes	Yes	Yes	Yes	b	c	Yes	c	c	c	Yes	a	c	b	622231
b	c	Yes	Yes	Yes	Yes	b	c	Yes	c	c	c	Yes	a	c	a	622232
b	b	Yes	Yes	Yes	Yes	b	c	Yes	b	b	b	Yes	Yes	b	b	622233
b	b	Yes	Yes	Yes	Yes	b	c	Yes	b	b	b	a	a	b	b	622234
b	b	Yes	b	Yes	Yes	b	c	Yes	b	b	b	Yes	Yes	b	b	622235
Un-inhabited																622236
b	b	Yes	b	Yes	Yes	Yes	c	Yes	b	b	b	a	a	b	b	622237
b	b	Yes	Yes	Yes	Yes	a	c	Yes	b	b	b	Yes	a	b	b	622238
b	b	Yes	b	Yes	Yes	a	c	Yes	a	b	b	Yes	a	b	b	622239
Un-inhabited																622240
b	c	Yes	Yes	Yes	Yes	Yes	c	Yes	c	c	c	Yes	Yes	c	a	622241
Yes	c	c	Yes	Yes	Yes	Yes	c	Yes	a	c	c	Yes	Yes	c	a	622242
a	c	Yes	c	Yes	Yes	a	c	Yes	a	c	c	Yes	a	c	a	622243
Un-inhabited																622244

Location Code: 0160

Availability of miscellaneous facilities (If amenities available code -Yes is given, If not available within the village , the distance range code viz; a for < 5 Kms, b for 5-10 Kms and c for 10+ kms of nearest place where facility is available is given).

Sl. No	Name of the village	Location code no.	Agricultural marketing society	Integrated Child Development Scheme (Nutritional Centres)	Anganwadi Centre (Nutritional Centres)	Others (Nutritional Centres)	ASHA (Accredited Social Health Activist)	Community centre with/without TV	Sports Field,	Sports Club / Recreation Centre	Cinema / Video Hall	Public Library	Public Reading Room	Newspaper Supply	Assembly Polling station	Birth & Death Registration Office
1	2	3	84	85	86	87	88	89	90	91	92	93	94	95	96	97
Name of CD Block: Malur																
127	Medahatti	622224	b	Yes	Yes	b	a	a	a	b	b	b	a	Yes	Yes	Yes
128	Upparahalli	622225	c	a	a	c	a	b	b	c	c	c	b	a	a	Yes
129	Hulkur	622226	c	Yes	Yes	c	b	b	b	c	c	c	b	Yes	Yes	Yes
130	Chakanahalli	622227	b	Yes	Yes	b	b	b	b	b	b	b	b	Yes	Yes	Yes
131	Menasinatha	622228	Un-inhabited													
132	Krishnapura	622229	Un-inhabited													
133	Barugur	622230	c	Yes	Yes	c	a	Yes	a	c	c	a	a	Yes	Yes	Yes
134	Dommalur	622231	c	Yes	Yes	c	a	a	b	c	c	a	a	Yes	Yes	Yes
135	Arasanahalli	622232	c	Yes	Yes	c	Yes	Yes	a	c	c	Yes	Yes	Yes	Yes	Yes
136	Hulimangalahosakote	622233	b	Yes	Yes	b	Yes	Yes	Yes	b	b	Yes	Yes	Yes	Yes	Yes
137	Lakkurhosahalli	622234	b	a	a	b	a	a	a	b	b	a	a	Yes	a	Yes
138	Seethanaikanahalli	622235	b	Yes	Yes	b	Yes	Yes	Yes	b	b	b	b	Yes	Yes	Yes
139	Chandanahalli	622236	Un-inhabited													
140	Koppathimmanahalli	622237	b	a	a	b	a	b	a	c	b	b	b	a	a	Yes
141	Choodagondahalli	622238	b	Yes	Yes	b	a	a	b	b	b	b	b	Yes	Yes	Yes
142	Kodur	622239	b	Yes	Yes	b	a	b	b	b	b	b	b	Yes	a	Yes
143	Thambihalli	622240	Un-inhabited													
144	Pura	622241	c	Yes	Yes	c	Yes	Yes	a	c	c	b	b	Yes	Yes	Yes
145	Yattakodi	622242	c	Yes	Yes	c	Yes	Yes	Yes	c	c	b	b	Yes	Yes	Yes
146	Kadumuthsandra	622243	c	a	a	c	a	a	a	c	c	a	a	Yes	a	Yes
147	Kadumuthsandra Plantation	622244	Un-inhabited													

Availability of electricity (Yes/No)				Land Use								
				Nearest Town	Area under different types of land use (in hectares rounded up to one decimal place)							
Power Supply for Domestic Use (ED)	Power Supply for Agricultural Use (EAG)	Power Supply for Commercial Use (EC)	Power Supply for All Uses (EA)	Name	Distance range code i.e. a for < 5 Kms, b for 5-10 Kms and c for 10+ kms .	Forests	Area under Non-agricultural Uses	Barren and Un-cultivable land	Permanent Pastures and Other Grazing Lands	Land Under Miscellaneous Tree Crops etc.	Culturable Waste Land	Location code no.
98	99	100	101	102	103	104	105	106	107	108	109	3
Location Code:0160												
No	No	No	Yes	Malur	b	0	7.7	0	0	0	11.4	622224
No	No	No	Yes	Malur	c	0	2	0	0	0	3.2	622225
No	No	No	Yes	Malur	c	0	9.7	0	0	0	21.4	622226
No	No	No	Yes	Malur	b	0	4.5	0	0	0	21.5	622227
				Un-inhabited		0	0	0	0	0	0	622228
				Un-inhabited		0	0	0	0	0	0	622229
No	No	No	Yes	Malur	c	0	4	0	0	0	5	622230
No	No	No	Yes	Malur	c	0	3.1	0	0	0	6.1	622231
No	No	No	Yes	Malur	c	0	10.8	0	0	0	16.2	622232
No	No	No	Yes	Malur	b	0	48.6	0	0	6.9	26.2	622233
No	No	No	Yes	Malur	b	0	6.5	0	0	0	0	622234
No	No	No	Yes	Malur	b	153.3	41.3	0	0	0	10.6	622235
				Un-inhabited		0	0	0	0	0	0	622236
No	No	No	Yes	Malur	b	0	1.4	0	0	2	7.3	622237
No	No	No	Yes	Malur	b	0	10.8	0	0	0	26.3	622238
No	No	No	Yes	Malur	b	0	1.4	25.5	0	0	12.2	622239
				Un-inhabited		0	0	0	0	0	0	622240
No	No	No	Yes	Malur	c	0	4.3	0	0	0	11.8	622241
No	No	No	Yes	Malur	c	0	29.7	41.7	0	0	0	622242
No	No	No	Yes	Malur	c	0.2	10.6	0.8	0	0	0	622243
				Un-inhabited		0	0	0	0	0	0	622244

Sl. No	Name of the village	Location code no.	Land Use					Area irrigated by source (in hectare).					
			Area under different types of land use (in hectares rounded up to one decimal place)					Canals (C)	Wells/Tube-wells(W/TW)	Tanks/Lakes(T/L)	Water Falls(WF)	Others(O)	
			Fallow lands other than current fallows	Current Fallows	Net Area Sown	Total Irrigated Land Area	Total Un-irrigated Land Area						
1	2	3	110	111	112	113	114	115	116	117	118	119	
Name of CD Block: Malur													
127	Medahatti	622224	4	4.4	130	49.8	80.2	0	49.8	0	0	0	
128	Upparahalli	622225	15.4	23.1	37	4.1	32.8	0	4.1	0	0	0	
129	Hulkur	622226	0	24.3	181.1	28.5	152.6	0	28.5	0	0	0	
130	Chakanahalli	622227	29.2	45.3	131.2	32.4	98.8	0	32.4	0	0	0	
131	Menasinatha	622228	0	0	0	0	0	0	0	0	0	0	
132	Krishnapura	622229	0	0	0	0	0	0	0	0	0	0	
133	Barugur	622230	30	81.4	168	47.8	120.2	0	47.8	0	0	0	
134	Dommalur	622231	8.5	34.4	109.6	32.4	77.2	0	32.4	0	0	0	
135	Arasanahalli	622232	24.3	54.6	154	54.6	99.3	0	54.6	0	0	0	
136	Hulimangalahosakote	622233	21.9	55.9	328.4	60.8	267.6	0	60.8	0	0	0	
137	Lakkurhosahalli	622234	0	0	27.6	7.7	19.9	0	7.7	0	0	0	
138	Seethanaikanahalli	622235	0	8.1	196.3	32.4	163.9	0	32.4	0	0	0	
139	Chandanahalli	622236	0	0	0	0	0	0	0	0	0	0	
140	Koppathimmanahalli	622237	7.3	0	25.9	8.1	17.8	0	8.1	0	0	0	
141	Choodagondahalli	622238	0	24.3	154.3	32.4	121.8	0	32.4	0	0	0	
142	Kodur	622239	7.4	15.9	59.6	26.8	32.8	0	26.8	0	0	0	
143	Thambihalli	622240	0	0	0	0	0	0	0	0	0	0	
144	Pura	622241	25.1	34	75.3	32	43.3	0	32	0	0	0	
145	Yattakodi	622242	0	101.2	231.9	49	182.9	0	49	0	0	0	
146	Kadumuthsandra	622243	0	15.4	55.1	2.8	52.3	0	2.1	0.7	0	0	
147	Kadumuthsandra Plantation	622244	0	0	0	0	0	0	0	0	0	0	

Name of three most important commodities manufactured

First	Second	Third	Name of the village	Location code no.
120	121	122	2	3
Location Code: 0160				
Bricks	-	-	Medahatti	622224
Eucalyptus Oil	-	-	Upparahalli	622225
Eucalyptus Oil	-	-	Hulkur	622226
Bricks	-	-	Chakanahalli	622227
	Un-inhabited		Menasinatha	622228
	Un-inhabited		Krishnapura	622229
Bricks	-	-	Barugur	622230
Bricks	Eucalyptus Oil	-	Dommalur	622231
Bricks	-	Eucalyptus Oil	Arasanahalli	622232
Bricks	-	-	Hulimangalahosakote	622233
Eucalyptus Oil	-	-	Lakkurhosahalli	622234
Bricks	Battery	-	Seethanaikanahalli	622235
	Un-inhabited		Chandanahalli	622236
-	-	-	Koppathimmanahalli	622237
Bricks	Eucalyptus Oil	-	Choodagondahalli	622238
Eucalyptus Oil	-	-	Kodur	622239
	Un-inhabited		Thambihalli	622240
-	-	-	Pura	622241
Tiles	-	-	Yattakodi	622242
-	-	-	Kadumuthsandra	622243
	Un-inhabited		Kadumuthsandra Plantation	622244

Sl. No	Name of the village	Location code no.	Total area of the village (in hectares rounded up to one decimal place)	Total population (2011 census)	Number of households (2011 census)	Number of educational amenities available. (If not available within the village , the distance range code viz; a for < 5 Kms, b for 5-10 Kms and c for 10+ kms of nearest place where facility is available is given).								
						Pre-Primary school (PP)	Primary school (P)	Middle school (M)	Secondary School (S)	Senior Secondary school (SS)	Degree college of arts science & commerce (ASC)	Engineering college(EC)	Medical college (MC)	Management institute (MI)
1	2	3	4	5	6	7	8	9	10	11	12	13	14	15
Name of CD Block: Malur														
148	Lakkur	622245	556.2	3961	918	2	3	1	1	1	b	c	c	c
149	Kodihalli	622246	150.8	1255	279	a	1	a	a	a	b	c	a	c
150	Seegepura	622247	82.5	109	29	1	a	a	a	a	b	c	a	c
151	Thalakunte	622248	413.3	1082	223	a	1	1	b	b	c	c	c	c
152	Minasandra	622249	196.4	582	129	a	1	a	a	a	c	c	a	c
153	Jayamangala	622250	279.2	1264	303	a	2	2	c	a	c	c	c	c
154	Jagadenahalli	622251	332.2	902	229	a	1	a	a	c	c	c	a	c
155	Bagursonnahalli	622252	79.5	175	32	a	a	a	a	c	c	c	c	c
156	Anchemuskur	622253	152.1	511	116	a	1	a	a	c	c	c	c	c
157	Chikkathirupathy	622254	432.3	2712	702	1	1	1	1	2	c	c	c	c
158	Kalkere	622255	239.9	1144	287	a	1	1	a	c	c	c	c	c
159	Sampangere	622256	471	1853	428	a	1	1	a	c	c	c	c	c
160	Alambadi	622257	656.3	2432	501	1	2	2	a	a	c	c	c	c
161	Sonnur	622258	248.2	657	139	a	1	a	b	b	c	c	c	c
162	Siddanahalli	622259	354.3	946	206	a	1	1	b	b	c	c	c	c
163	Chowdadenahalli	622260	202.6	504	102	a	1	a	a	a	c	c	c	c
164	Gonur	622261	160.2	309	74	a	1	a	a	b	c	c	c	c
165	Channigarayapura	622262	272.2	581	137	a	1	1	a	a	c	c	c	c
166	Arinagatta	622263	223.1	385	83	a	1	a	b	b	b	c	c	c
167	Byrasandra	622264	89.3	267	51	a	1	a	b	b	b	c	c	c
168	Chikka Iggaluru	622265	358.3	840	201	1	1	1	a	b	b	c	a	c

Number of educational amenities available.
(If not available within the village , the distance range code viz; a for < 5 Kms, b for 5-10 Kms and c for 10+ kms of nearest place where facility is available is given).

Number of Medical Amenities available. (If not available within the village , the distance range code viz; a for < 5 Kms, b for 5-10 Kms and c for 10+ kms of nearest place where facility is available is given).

Polytechnic (Pt)	Vocational training school /ITI	Non-formal training centre (NFTC)	Special school for disabled (SSD)	Others (specify)	Community health centre (CHC)	Primary health centre (PHC)	Primary health sub centre (PHS)	Maternity and child welfare centre (MCW)	T.B. clinic (TBC)	Hospital-allopathic (HA)	Hospital-alternative medicine (HO)	Dispensary (D)	Veterinary hospital (VH)	Mobile health clinic(MHC)	Family welfare centre (FWC)	Location code no.
16	17	18	19	20	21	22	23	24	25	26	27	28	29	30	31	3
Location Code: 0160																
b	b	b	c		b	1	2	1	1	b	c	b	1	b	2	622245
b	b	b	c		a	a	a	a	a	b	b	b	a	b	a	622246
b	b	b	c		a	a	a	a	a	b	c	b	b	b	a	622247
c	c	c	c		b	b	b	b	b	c	c	c	b	c	b	622248
c	c	c	c		a	a	a	a	a	c	c	c	c	c	a	622249
c	c	c	c		c	c	1	c	c	c	c	c	a	b	1	622250
c	c	c	c		c	c	a	c	c	c	c	c	a	c	a	622251
c	c	c	c		c	c	a	c	c	c	c	c	a	c	a	622252
c	c	c	c		c	c	a	c	c	c	c	c	a	c	a	622253
c	c	c	c		c	c	1	c	c	c	c	1	a	c	1	622254
c	c	c	c		c	c	a	c	c	c	c	c	a	c	a	622255
c	c	c	c		c	c	b	c	c	c	c	c	1	c	b	622256
c	c	c	c		c	b	1	b	b	c	c	b	a	c	1	622257
c	c	c	c		b	b	b	b	b	c	c	c	a	c	b	622258
c	c	c	c		c	b	b	b	b	c	c	b	a	c	b	622259
c	c	c	c		a	a	a	a	a	c	c	c	c	c	a	622260
c	c	c	c		a	a	a	a	a	c	c	c	b	c	a	622261
c	c	c	c		b	b	b	b	b	c	c	c	b	c	b	622262
b	b	b	c	c	a	a	a	a	a	b	c	b	a	c	a	622263
b	b	b	c		a	a	a	a	a	b	c	b	a	b	a	622264
b	b	b	c		b	b	1	b	b	b	c	b	b	c	1	622265

			Number of Non-Government Medical Amenities available.							Availability of drinking water - (Yes / No)			
Sl. No	Name of the village	Location code no.	Charitable non Govt. hospital/Nursing home.	Medical practitioner with MBBS Degree	Medical practitioner with other degree	Medical practitioner with no degree	Traditional practitioner and faith healer .	Medicine Shop	Others	Tap water (Treated/Untreated)	Well water (Covered / Uncovered well)	Hand Pump	Tube wells / Bore well
1	2	3	32	33	34	35	36	37	38	39	40	41	42
Name of CD Block: Malur													
148	Lakkur	622245	0	1	0	0	0	3	0	Yes	No	Yes	Yes
149	Kodihalli	622246	0	0	1	0	0	1	0	No	No	Yes	Yes
150	Seegepura	622247	0	0	0	0	0	0	0	Yes	No	No	Yes
151	Thalakunte	622248	0	0	1	0	0	0	0	Yes	Yes	Yes	Yes
152	Minasandra	622249	0	0	0	0	0	0	0	Yes	No	Yes	Yes
153	Jayamangala	622250	0	0	0	0	0	1	0	No	No	Yes	Yes
154	Jagadenahalli	622251	0	0	0	0	0	0	0	Yes	No	No	Yes
155	Bagursonnahalli	622252	0	0	0	0	0	0	0	Yes	No	No	Yes
156	Anchemuskur	622253	0	0	0	0	0	0	0	Yes	No	No	Yes
157	Chikkathirupathy	622254	0	0	1	0	0	3	0	Yes	No	Yes	Yes
158	Kalkere	622255	0	0	1	0	0	0	0	Yes	No	No	Yes
159	Sampangere	622256	0	0	0	1	0	0	0	Yes	No	Yes	Yes
160	Alambadi	622257	0	0	0	0	0	0	0	Yes	No	Yes	Yes
161	Sonnur	622258	0	0	0	0	0	0	0	Yes	No	Yes	Yes
162	Siddanahalli	622259	0	0	0	0	0	0	0	Yes	No	Yes	Yes
163	Chowdadenahalli	622260	0	0	0	0	0	0	0	No	No	Yes	Yes
164	Gonur	622261	0	0	0	0	0	0	0	No	Yes	Yes	Yes
165	Channigarayapura	622262	0	0	0	0	0	0	0	Yes	No	Yes	Yes
166	Arinagatta	622263	0	0	0	0	0	0	0	Yes	No	Yes	Yes
167	Byrasandra	622264	0	0	0	0	0	0	0	Yes	No	Yes	Yes
168	Chikka Iggaluru	622265	0	0	0	0	0	0	0	Yes	Yes	Yes	Yes

Village Directory
Land use(as in 2009)

Location CodeNo:-581

Availability of drinking water - (Yes / No) Availability of toilet & others (Yes / No) Communication and transport facilities (If amenities available code -Yes is given except for Village Pin Code ,If not available within the village , the distance range code viz; a for < 5 Kms, b for 5- 10 Kms and c for 10+ kms of nearest place where facility is available is given).

Spring	River / Canal	Tank / Pond / Lake	Others	Community toilet including bath.	Community toilet excluding bath.	Rural sanitary mart or sanitary hardware outlet available near the village.	Community bio- gas or recycle of waste for productive use.	Post office(PO)	Sub post office (SPO)	Post & Telegraph office (P&TO)	Village Pin Code	Telephones (Land lines)	Public call office (PCO)	Mobile phone coverage	Location code no.
43	44	45	46	47	48	49	50	51	52	53	54	55	56	57	3

Location Code: 0160

No	No	No	No	No	No	No	No	b	Yes	b	563130	Yes	Yes	Yes	622245
No	No	No	No	No	No	No	No	a	a	b	563160	a	a	a	622246
No	No	No	No	No	No	No	No	a	a	b	563139	Yes	Yes	Yes	622247
No	No	No	No	No	No	No	No	a	a	a	563130	a	b	a	622248
No	No	No	No	No	No	No	No	c	a	c	563160	b	b	a	622249
No	No	No	No	No	No	No	No	c	Yes	c	563130	Yes	b	a	622250
No	No	No	No	No	No	No	No	c	a	c	563130	Yes	Yes	Yes	622251
No	No	No	No	No	No	No	No	c	a	c	563160	Yes	Yes	a	622252
No	No	No	No	No	No	No	No	c	a	c	563160	Yes	Yes	Yes	622253
No	No	No	No	No	No	No	No	c	Yes	c	563160	Yes	Yes	Yes	622254
No	No	No	No	No	No	No	No	c	a	c	563160	Yes	Yes	Yes	622255
No	No	No	No	No	No	No	No	c	a	c	563160	Yes	Yes	Yes	622256
No	No	No	No	No	No	No	No	c	Yes	c	563160	Yes	Yes	Yes	622257
No	No	No	No	No	No	No	No	a	a	c	563160	Yes	Yes	Yes	622258
No	No	No	No	No	No	No	No	a	a	c	563160	Yes	Yes	Yes	622259
No	No	No	No	No	No	No	No	a	a	c	563130	Yes	Yes	Yes	622260
No	No	No	No	No	No	No	No	c	a	a	563130	b	b	a	622261
No	No	No	No	No	No	No	No	c	b	c	563130	b	b	a	622262
No	No	No	No	No	No	No	No	b	a	a	563130	Yes	b	a	622263
No	No	No	No	No	No	No	No	b	a	b	563130	Yes	b	a	622264
Yes	No	No	No	No	No	No	No	a	a	b	563130	Yes	b	a	622265

Communication and transport facilities (If amenities available code -Yes is given except for Village Pin Code ,If not available within the village , the distance range code viz; a for < 5 Kms, b for 5-10 Kms and c for 10+ kms of nearest place where facility is available is given).

Sl. No	Name of the village	Location code no.	Internet cafes/ Common service centre (CSC)	Private courier facility	Bus service (Public & Private)	Railway stations	Auto/Modified Autos	Taxis and Vans	Tractors	Cycle-pulled rickshaws(Manual & Machine driven)	Carts driven by animals	Sea /River ferry service
1	2	3	58	59	60	61	62	63	64	65	66	67
Name of CD Block: Malur												
148	Lakkur	622245	b	b	Yes	b	Yes	Yes	Yes	b	a	c
149	Kodihalli	622246	b	b	Yes	b	a	b	a	b	a	c
150	Seegepura	622247	b	b	Yes	b	Yes	Yes	Yes	b	b	c
151	Thalakunte	622248	c	c	Yes	c	b	c	c	c	b	c
152	Minasandra	622249	c	c	b	c	c	c	c	c	b	c
153	Jayamangala	622250	c	c	Yes	c	Yes	c	c	c	Yes	c
154	Jagadenahalli	622251	c	c	Yes	c	Yes	c	a	c	b	c
155	Bagursonnahalli	622252	c	c	Yes	c	Yes	c	a	c	b	c
156	Anchemuskur	622253	c	c	Yes	c	b	c	b	c	b	c
157	Chikkathirupathy	622254	c	c	Yes	c	Yes	Yes	Yes	c	b	c
158	Kalkere	622255	c	c	Yes	c	b	c	c	c	b	c
159	Sampangere	622256	c	c	Yes	c	b	c	c	c	Yes	c
160	Alambadi	622257	c	c	Yes	c	a	c	Yes	c	Yes	c
161	Sonnur	622258	c	c	a	c	b	c	Yes	c	Yes	c
162	Siddanahalli	622259	c	c	a	c	b	c	Yes	c	Yes	c
163	Chowdadenahalli	622260	c	c	a	c	b	c	c	c	b	c
164	Gonur	622261	c	c	a	c	c	c	c	c	b	c
165	Channigarayapura	622262	c	c	Yes	c	b	c	c	c	Yes	c
166	Arinagatta	622263	b	b	Yes	b	b	b	b	b	b	c
167	Byrasandra	622264	b	b	Yes	b	b	b	b	b	b	c
168	Chikka Iggaluru	622265	b	b	Yes	b	b	b	Yes	b	b	c

Village Directory
Land use(as in 2009)

Location CodeNo:-581

Village connected to highways,village roads, banks & credit societies (If amenities available code -Yes is given, If not available within the village , the distance range code viz; a for < 5 Kms, b for 5-10 Kms and c for 10+ kms of nearest place where facility is available is given).

Availability of miscellaneous facilities (If amenities available code -Yes is given, If not available within the village , the distance range code viz; a for < 5 Kms, b for 5-10 Kms and c for 10+ kms of nearest place where facility is available is given).

Connected to national highway(NH)	Connected to state highway(SH)	Connected to major district road (MDR)	Connected to others district road	Pucca roads	Kutchcha roads	Water bounded macadam(WBM) roads	Navigable waterway (river/canal)(NW)	Footpaths (FP)	Commercial & Co-operative Banks	ATM	Agricultural Credit Societies	Self-Help Group (SHG)	Public distribution system (PDS) shop	Mandis / Regular market	Weekly Haat	Location code no.
68	69	70	71	72	73	74	75	76	77	78	79	80	81	82	83	3
Location Code: 0160																
a	b	Yes	b	Yes	Yes	b	c	Yes	Yes	b	b	Yes	Yes	Yes	a	622245
b	b	Yes	b	Yes	Yes	b	c	Yes	b	b	b	Yes	Yes	b	a	622246
c	b	Yes	Yes	Yes	Yes	b	c	Yes	a	b	b	Yes	a	b	a	622247
c	c	Yes	Yes	Yes	Yes	b	c	Yes	Yes	c	c	Yes	a	a	a	622248
b	c	Yes	Yes	Yes	Yes	a	c	Yes	a	c	c	Yes	a	c	b	622249
b	c	c	Yes	Yes	Yes	a	c	Yes	Yes	c	c	Yes	Yes	c	b	622250
Yes	c	c	c	Yes	Yes	b	c	Yes	a	c	c	Yes	a	c	a	622251
Yes	c	Yes	c	Yes	Yes	a	c	Yes	a	c	c	Yes	a	c	a	622252
Yes	c	c	c	Yes	Yes	a	c	Yes	a	c	c	Yes	a	c	a	622253
Yes	c	Yes	Yes	Yes	Yes	a	c	Yes	Yes	c	c	Yes	Yes	c	Yes	622254
Yes	c	c	Yes	Yes	Yes	a	c	Yes	a	c	c	Yes	Yes	c	a	622255
a	c	Yes	Yes	Yes	Yes	a	c	Yes	a	c	c	Yes	Yes	a	a	622256
a	c	Yes	Yes	Yes	Yes	a	c	Yes	a	c	c	Yes	Yes	Yes	a	622257
b	c	c	c	Yes	Yes	b	c	Yes	b	c	c	Yes	a	c	b	622258
b	c	c	c	Yes	Yes	b	c	Yes	b	c	c	Yes	a	c	b	622259
b	c	c	c	a	Yes	b	c	Yes	c	c	c	Yes	a	c	b	622260
c	c	Yes	Yes	Yes	Yes	b	c	Yes	c	c	c	Yes	a	c	a	622261
c	c	c	Yes	Yes	Yes	a	c	Yes	c	c	c	Yes	a	c	b	622262
c	b	Yes	Yes	Yes	Yes	a	c	Yes	b	b	b	Yes	a	b	b	622263
c	b	Yes	Yes	Yes	Yes	b	c	Yes	b	b	b	Yes	a	b	b	622264
c	b	Yes	Yes	Yes	Yes	b	c	Yes	b	b	b	Yes	a	b	b	622265

Availability of miscellaneous facilities (If amenities available code -Yes is given, If not available within the village , the distance range code viz; a for < 5 Kms, b for 5-10 Kms and c for 10+ kms of nearest place where facility is available is given).

Sl. No	Name of the village	Location code no.	Agricultural marketing society	Integrated Child Development Scheme (Nutritional Centres)	Anganwadi Centre (Nutritional Centres)	Others (Nutritional Centres)	ASHA (Accredited Social Health Activist)	Community centre with/without TV	Sports Field,	Sports Club / Recreation Centre	Cinema / Video Hall	Public Library	Public Reading Room	Newspaper Supply	Assembly Polling station	Birth & Death Registration Office
1	2	3	84	85	86	87	88	89	90	91	92	93	94	95	96	97
Name of CD Block: Malur																
148	Lakkur	622245	b	Yes	Yes	b	Yes	Yes	Yes	Yes	b	Yes	Yes	Yes	Yes	Yes
149	Kodihalli	622246	b	Yes	Yes	b	Yes	Yes	a	b	b	a	a	Yes	Yes	Yes
150	Seegepura	622247	b	a	a	b	a	a	b	c	b	b	a	a	a	Yes
151	Thalakunte	622248	c	Yes	Yes	a	Yes	Yes	b	c	c	a	a	Yes	Yes	Yes
152	Minasandra	622249	c	Yes	Yes	Yes	a	a	b	c	c	b	b	Yes	Yes	Yes
153	Jayamangala	622250	c	Yes	Yes	a	Yes	Yes	b	c	c	Yes	Yes	Yes	Yes	Yes
154	Jagadenahalli	622251	c	Yes	Yes	a	a	a	b	c	c	a	a	Yes	Yes	Yes
155	Bagursonnahalli	622252	c	a	a	b	a	b	b	c	c	a	a	Yes	a	Yes
156	Anchemuskur	622253	c	Yes	Yes	b	b	a	a	c	c	a	a	Yes	Yes	Yes
157	Chikkathirupathy	622254	c	Yes	Yes	c	Yes	Yes	Yes	c	c	Yes	Yes	Yes	Yes	Yes
158	Kalkere	622255	c	Yes	Yes	b	Yes	Yes	a	c	c	a	a	Yes	Yes	Yes
159	Sampangere	622256	c	Yes	Yes	b	Yes	Yes	Yes	c	c	b	b	Yes	Yes	Yes
160	Alambadi	622257	c	Yes	Yes	a	Yes	Yes	Yes	c	c	b	b	Yes	Yes	Yes
161	Sonnur	622258	c	Yes	Yes	Yes	a	a	a	c	c	b	b	Yes	Yes	Yes
162	Siddanahalli	622259	c	Yes	Yes	Yes	a	b	b	c	c	b	b	Yes	Yes	Yes
163	Chowdadenahalli	622260	c	Yes	Yes	a	b	b	b	c	c	b	b	Yes	Yes	Yes
164	Gonur	622261	c	b	b	a	b	c	b	c	c	a	a	Yes	a	Yes
165	Channigarayapura	622262	c	Yes	Yes	a	b	b	b	c	c	b	b	Yes	Yes	Yes
166	Arinagatta	622263	b	a	a	a	b	b	b	b	b	a	a	Yes	a	Yes
167	Byrasandra	622264	b	a	a	a	a	b	b	b	b	a	a	Yes	a	Yes
168	Chikka Iggalur	622265	b	Yes	Yes	b	a	b	b	b	b	b	b	Yes	Yes	Yes

Availability of electricity (Yes/No)				Land Use								
				Nearest Town	Area under different types of land use (in hectares rounded up to one decimal place)							
Power Supply for Domestic Use (ED)	Power Supply for Agricultural Use (EAG)	Power Supply for Commercial Use (EC)	Power Supply for All Uses (EA)	Name	Distance range code i.e. a for < 5 Kms, b for 5-10 Kms and c for 10+ kms .	Forests	Area under Non-agricultural Uses	Barren and Un-cultivable land	Permanent Pastures and Other Grazing Lands	Land Under Miscellaneous Tree Crops etc.	Culturable Waste Land	Location code no.
98	99	100	101	102	103	104	105	106	107	108	109	3
Location Code:0160												
No	No	No	Yes	Malur	b	0	52.6	0	81	9.6	85	622245
No	No	No	Yes	Malur	b	0	12	10	0	0	6.2	622246
No	No	No	Yes	Malur	b	0	3.2	7.3	0	0	11.8	622247
No	No	No	Yes	Malur	c	0	10.2	217	0	0	22	622248
No	No	No	Yes	Malur	c	0	3.3	63.4	0	0	23.9	622249
No	No	No	Yes	Malur	c	0	4	75.3	0	0	23.9	622250
No	No	No	Yes	Malur	c	0	12.4	49.4	0	0	0	622251
No	No	No	Yes	Malur	c	0	9.2	1.3	0	0	0	622252
No	No	No	Yes	Malur	c	4.9	0	13	0	11.7	0	622253
No	No	No	Yes	Malur	c	0	17.3	35.6	24.8	0	0	622254
No	No	No	Yes	Malur	c	0	11.8	16.6	0	35.6	0	622255
No	No	No	Yes	Malur	c	0	21.4	0	17.1	0	89.1	622256
No	No	No	Yes	Malur	c	0	64.1	10.7	18.3	2.5	124.6	622257
No	No	No	Yes	Malur	c	0	16.7	7	0.5	5.7	32.4	622258
No	No	No	Yes	Malur	c	0	7	7.7	0	1.5	43.8	622259
No	No	No	Yes	Malur	c	0	4.9	83.8	0	0	19.9	622260
No	No	No	Yes	Malur	c	0	0	58.4	0	11	20.7	622261
No	No	No	Yes	Malur	c	0	0	89.2	0	0	23.9	622262
No	No	No	Yes	Malur	b	0	6.1	30.9	0	0	21.1	622263
No	No	No	Yes	Malur	b	0	2	30.4	0	0	8.6	622264
No	No	No	Yes	Malur	b	0	0	109.8	0	0	14.8	622265

Sl. No	Name of the village	Location code no.	Land Use					Area irrigated by source (in hectare).				
			Area under different types of land use (in hectares rounded up to one decimal place)									
			Fallow lands other than current fallows	Current Fallows	Net Area Sown	Total Irrigated Land Area	Total Un-irrigated Land Area	Canals (C)	Wells/Tube-wells(W/TW)	Tanks/Lakes(T/L)	Water Falls(WF)	Others(O)
1	2	3	110	111	112	113	114	115	116	117	118	119
Name of CD Block: Malur												
148	Lakkur	622245	50.6	9.3	268	60.3	207.7	0	60.3	0	0	0
149	Kodihalli	622246	27.1	9.4	86.2	71.3	14.9	0	71.3	0	0	0
150	Seegepura	622247	13.8	7.8	38.5	5.6	32.9	0	4.9	0.7	0	0
151	Thalakunte	622248	14.6	12.7	136.9	17.8	119.1	0	17.8	0	0	0
152	Minasandra	622249	12.6	9.8	83.4	15	68.4	0	15	0	0	0
153	Jayamangala	622250	15.8	13.4	146.7	55.6	91.1	0	55.2	0.5	0	0
154	Jagadenahalli	622251	0	60.7	209.7	53.4	156.3	0	53.4	0	0	0
155	Bagursonnahalli	622252	14.2	12.1	42.6	0.9	41.8	0	0.9	0	0	0
156	Anchemuskur	622253	0	0	122.4	41.3	81.1	0	41.3	0	0	0
157	Chikkathirupathy	622254	8.1	103.2	243.2	53.9	189.3	0	53.9	0	0	0
158	Kalkere	622255	17.5	6.9	151.5	76.9	74.6	0	76.9	0	0	0
159	Sampangere	622256	176.4	0	167	41.8	125.2	0	41.8	0	0	0
160	Alambadi	622257	49.1	4	382.9	69.3	313.6	0	69.3	0	0	0
161	Sonnur	622258	12.2	26.7	146.9	18.5	128.4	0	17.5	1	0	0
162	Siddanahalli	622259	48.2	22.3	223.9	21.1	202.8	0	21.1	0	0	0
163	Chowdadenahalli	622260	12.6	15.5	66	27.4	38.6	0	26.8	0.7	0	0
164	Gonur	622261	0	7.8	62.4	20	42.4	0	20	0	0	0
165	Channigarayapura	622262	13	11.9	134.2	11	123.2	0	11	0	0	0
166	Arinagatta	622263	15.4	10.7	138.8	5.3	133.6	0	5.3	0	0	0
167	Byrasandra	622264	6.5	9.3	32.4	6.9	25.5	0	6.9	0	0	0
168	Chikka Iggalur	622265	19.6	16.6	197.6	23.1	174.5	0	23.1	0	0	0

Name of three most important commodities manufactured

First	Second	Third	Name of the village	Location code no.
120	121	122	2	3
Location Code: 0160				
Eucalyptus Oil	Bricks	-	Lakkur	622245
Eucalyptus Oil	-	-	Kodihalli	622246
-	-	-	Seegepura	622247
Eucalyptus Oil	-	-	Thalakunte	622248
Eucalyptus Oil	-	-	Minasandra	622249
Eucalyptus Oil	-	-	Jayamangala	622250
Tiles	-	-	Jagadenahalli	622251
-	-	-	Bagursonnahalli	622252
Eucalyptus Oil	-	-	Anchemuskur	622253
Bricks	Eucalyptus Oil	-	Chikkathirupathy	622254
-	-	-	Kalkere	622255
Tiles	-	-	Sampangere	622256
-	-	-	Alambadi	622257
Bricks	-	-	Sonnur	622258
Bricks	-	-	Siddanahalli	622259
Eucalyptus Oil	-	-	Chowdadenahalli	622260
Eucalyptus Oil	-	-	Gonur	622261
Eucalyptus Oil	-	-	Channigarayapura	622262
Eucalyptus Oil	-	-	Arinagatta	622263
Eucalyptus Oil	-	-	Byrasandra	622264
Eucalyptus Oil	-	-	Chikka Iggaluru	622265

Sl. No	Name of the village	Location code no.	Total area of the village (in hectares rounded up to one decimal place)	Total population (2011 census)	Number of households (2011 census)	Number of educational amenities available. (If not available within the village , the distance range code viz; a for < 5 Kms, b for 5-10 Kms and c for 10+ kms of nearest place where facility is available is given).								
						Pre-Primary school (PP)	Primary school (P)	Middle school (M)	Secondary School (S)	Senior Secondary school (SS)	Degree college of arts science & commerce (ASC)	Engineering college(EC)	Medical college (MC)	Management institute (MI)
1	2	3	4	5	6	7	8	9	10	11	12	13	14	15
Name of CD Block: Malur														
169	Nagondahalli	622266	422	851	184	a	1	a	c	c	c	a	c	c
170	Gonoorukoppa	622267	260.3	539	128	b	1	b	c	b	c	c	c	c
171	Tharabahalli	622268	179.6	292	75	b	1	b	c	b	c	c	c	c
172	Chalaganahalli	622269	325.6	1227	263	b	1	1	c	b	c	c	c	c
173	Voppachahalli	622270	157.6	738	158	a	1	a	a	a	c	c	b	c
174	Madamangala	622271	157.1	95	20	b	a	b	b	b	c	c	c	c
175	Yakkadoddi	622272	64.9	0	0						Un-inhabited			
176	Dadinayakanadoddi	622273	103.5	564	130	1	1	1	1	1	c	c	c	c
177	Bennagatta	622274	234.3	929	218	a	1	a	a	a	c	c	c	c
178	Bantahalli	622275	611.5	1492	335	a	1	1	a	a	c	c	c	c
179	Ahanya	622276	212.4	726	177	a	1	1	a	a	c	c	c	c
180	Padavanahalli	622277	264.2	919	193	b	2	b	b	b	c	c	c	c
181	Kadadanahalli	622278	168.7	502	110	a	1	a	a	a	c	c	c	c
182	Mirupnahalli	622279	167.3	507	95	a	1	a	a	a	c	c	c	c
183	Ommasandra	622280	85.2	0	0						Un-inhabited			
184	Nanjapura	622281	172.1	19	4	a	b	a	a	a	c	c	c	c
185	Nagapura	622282	125.9	472	93	b	1	b	b	b	c	c	c	c
186	Baliganahalli	622283	214.4	527	116	1	1	1	b	c	c	c	c	c
187	Kadavanapura	622284	67	199	36	a	a	a	a	c	c	c	c	c
188	Kempasandra	622285	73.3	0	0						Un-inhabited			
189	Indumangala	622286	279.1	794	154	b	1	b	b	b	c	c	c	c

Number of educational amenities available.
(If not available within the village , the distance range code viz; a for < 5 Kms, b for 5-10 Kms and c for 10+ kms of nearest place where facility is available is given).

Number of Medical Amenities available. (If not available within the village , the distance range code viz; a for < 5 Kms, b for 5-10 Kms and c for 10+ kms of nearest place where facility is available is given).

Polytechnic (Pt)	Vocational training school /ITI	Non-formal training centre (NFTC)	Special school for disabled (SSD)	Others (specify)	Community health centre (CHC)	Primary health centre (PHC)	Primary health sub centre (PHS)	Maternity and child welfare centre (MCW)	T.B. clinic (TBC)	Hospital-allopathic (HA)	Hospital-alternative medicine (HO)	Dispensary (D)	Veterinary hospital (VH)	Mobile health clinic(MHC)	Family welfare centre (FWC)	Location code no.
16	17	18	19	20	21	22	23	24	25	26	27	28	29	30	31	3
Location Code: 0160																
c	c	c	c	c	b	b	b	b	b	c	b	b	b	b	b	622266
c	c	c	c	c	b	b	b	b	b	c	c	c	b	c	b	622267
c	c	c	c		b	b	b	b	b	c	c	c	b	b	b	622268
c	c	c	c		b	b	b	b	b	c	c	a	c	c	b	622269
c	c	c	c		c	a	a	a	a	c	c	c	a	c	a	622270
c	c	c	c		b	b	b	b	b	c	c	c	b	b	b	622271
					Un-inhabited											622272
c	c	c	c		c	1	2	1	1	c	c	c	1	c	2	622273
c	c	c	c		c	a	a	a	a	c	c	c	a	c	a	622274
c	c	c	c		c	a	a	a	a	c	c	c	a	c	a	622275
c	c	c	c		c	a	a	a	a	c	c	c	a	c	a	622276
c	c	c	b		b	b	b	b	b	c	c	c	b	c	b	622277
c	c	c	c		c	b	b	b	b	c	c	c	b	c	b	622278
c	c	c	c		b	b	b	b	b	c	c	c	b	c	b	622279
					Un-inhabited											622280
c	c	c	c		c	b	b	b	b	c	c	c	b	c	b	622281
c	c	c	b		b	b	b	b	b	c	c	c	c	c	b	622282
c	1	c	c	c	b	b	1	b	b	c	c	c	1	c	1	622283
c	c	c	c		b	b	b	b	b	c	c	c	c	c	b	622284
					Un-inhabited											622285
c	c	c	c	c	b	c	b	c	c	c	c	c	c	c	b	622286

			Number of Non-Government Medical Amenities available.							Availability of drinking water - (Yes / No)			
Sl. No	Name of the village	Location code no.	Charitable non Govt. hospital/Nursing home.	Medical practitioner with MBBS Degree	Medical practitioner with other degree	Medical practitioner with no degree	Traditional practitioner and faith healer .	Medicine Shop	Others	Tap water (Treated/Untreated)	Well water (Covered / Uncovered well)	Hand Pump	Tube wells / Bore well
1	2	3	32	33	34	35	36	37	38	39	40	41	42
Name of CD Block: Malur													
169	Nagondahalli	622266	0	0	0	0	0	0	0	Yes	Yes	Yes	Yes
170	Gonoorukoppa	622267	0	0	0	0	0	0	0	Yes	Yes	Yes	Yes
171	Tharabahalli	622268	0	0	0	0	0	0	0	Yes	Yes	Yes	Yes
172	Chalaganahalli	622269	0	0	1	0	0	0	0	Yes	Yes	Yes	Yes
173	Voppachahalli	622270	0	0	0	0	0	0	0	Yes	No	Yes	Yes
174	Madamangala	622271	0	0	0	0	0	0	0	Yes	Yes	No	Yes
175	Yakkadoddi	622272	Un-inhabited										
176	Dadinayakanadoddi	622273	0	0	0	0	1	1	0	Yes	No	Yes	Yes
177	Bennagatta	622274	0	0	0	0	0	0	0	Yes	No	Yes	Yes
178	Bantahalli	622275	0	0	1	0	0	0	0	Yes	No	Yes	Yes
179	Ahanya	622276	0	0	0	0	0	0	0	Yes	No	Yes	Yes
180	Padavanahalli	622277	0	0	0	0	0	0	0	Yes	Yes	Yes	Yes
181	Kadadanahalli	622278	0	0	0	0	0	0	0	Yes	No	Yes	Yes
182	Mirupanahalli	622279	0	0	0	0	0	0	0	Yes	Yes	Yes	Yes
183	Ommasandra	622280	Un-inhabited										
184	Nanjapura	622281	0	0	0	0	0	0	0	No	No	No	No
185	Nagapura	622282	0	0	0	0	0	0	0	Yes	Yes	Yes	Yes
186	Baliganahalli	622283	0	0	0	0	0	0	0	Yes	No	Yes	Yes
187	Kadavanapura	622284	0	0	0	0	0	0	0	Yes	Yes	Yes	Yes
188	Kempasandra	622285	Un-inhabited										
189	Indumangala	622286	0	0	0	0	0	0	0	Yes	Yes	Yes	Yes

Village Directory
Land use(as in 2009)

Location CodeNo:-581

Availability of drinking water - (Yes / No) Availability of toilet & others (Yes / No) Communication and transport facilities (If amenities available code -Yes is given except for Village Pin Code ,If not available within the village , the distance range code viz; a for < 5 Kms, b for 5- 10 Kms and c for 10+ kms of nearest place where facility is available is given).

Spring	River / Canal	Tank / Pond / Lake	Others	Community toilet including bath.	Community toilet excluding bath.	Rural sanitary mart or sanitary hardware outlet available near the village.	Community bio- gas or recycle of waste for productive use.	Post office(PO)	Sub post office (SPO)	Post & Telegraph office (P&TO)	Village Pin Code	Telephones (Land lines)	Public call office (PCO)	Mobile phone coverage	Location code no.
43	44	45	46	47	48	49	50	51	52	53	54	55	56	57	3

Location Code: 0160

No	No	No	No	No	No	No	No	a	a	b	563139	Yes	Yes	Yes	622266
No	No	No	No	No	No	No	No	c	a	c	563139	Yes	Yes	a	622267
No	No	No	No	No	No	No	No	c	b	c	563139	Yes	Yes	a	622268
No	No	No	No	No	No	No	No	a	b	c	563139	Yes	Yes	Yes	622269
No	No	No	No	No	Yes	No	No	a	a	c	563139	Yes	Yes	Yes	622270
No	No	No	No	No	No	No	No	b	b	c	563139	a	a	Yes	622271
Un-inhabited															
No	No	No	No	No	Yes	No	No	a	Yes	c	563139	Yes	Yes	Yes	622273
No	No	No	No	No	Yes	No	No	a	a	c	563139	Yes	Yes	Yes	622274
No	No	No	No	No	Yes	No	No	a	a	c	563139	Yes	Yes	Yes	622275
No	No	No	No	No	Yes	No	No	a	a	c	563139	Yes	Yes	Yes	622276
No	No	No	No	No	No	No	No	b	b	b	563139	b	b	a	622277
No	No	No	No	No	Yes	No	No	a	a	c	563139	Yes	Yes	Yes	622278
No	No	No	No	No	No	No	No	b	a	b	563139	Yes	b	a	622279
Un-inhabited															
No	No	No	Yes	No	No	No	No	b	a	b	563139	Yes	b	a	622281
No	No	Yes	No	No	No	No	No	b	a	c	563139	b	b	a	622282
No	No	Yes	No	No	No	No	No	b	Yes	c	563139	Yes	b	a	622283
No	No	No	No	No	No	No	No	b	a	b	563139	b	b	a	622284
Un-inhabited															
No	No	No	No	No	No	No	No	b	a	a	563130	Yes	b	a	622286

Communication and transport facilities (If amenities available code -Yes is given except for Village Pin Code ,If not available within the village , the distance range code viz; a for < 5 Kms, b for 5-10 Kms and c for 10+ kms of nearest place where facility is available is given).

Sl. No	Name of the village	Location code no.	Internet cafes/ Common service centre (CSC)	Private courier facility	Bus service (Public & Private)	Railway stations	Auto/Modified Autos	Taxis and Vans	Tractors	Cycle-pulled rickshaws(Manual & Machine driven)	Carts driven by animals	Sea /River ferry service
1	2	3	58	59	60	61	62	63	64	65	66	67
Name of CD Block: Malur												
169	Nagondahalli	622266	c	c	a	b	b	c	Yes	c	b	c
170	Gonoorukoppa	622267	c	c	Yes	c	c	c	c	c	Yes	c
171	Tharabahalli	622268	c	c	Yes	c	c	c	c	c	b	c
172	Chalaganahalli	622269	c	c	Yes	c	Yes	c	Yes	c	b	c
173	Voppachahalli	622270	c	c	a	c	Yes	c	Yes	c	Yes	c
174	Madamangala	622271	c	c	Yes	c	b	c	a	c	b	c
175	Yakkadoddi	622272	Un-inhabited									
176	Dadinayakanadoddi	622273	c	c	Yes	c	Yes	c	Yes	c	Yes	c
177	Bennagatta	622274	c	c	a	c	Yes	c	Yes	c	Yes	c
178	Bantahalli	622275	c	c	Yes	c	Yes	c	Yes	c	Yes	c
179	Ahanya	622276	c	c	a	c	Yes	c	Yes	c	Yes	c
180	Padavanahalli	622277	c	c	Yes	c	b	c	c	c	Yes	c
181	Kadadanahalli	622278	c	c	a	c	Yes	c	Yes	Yes	Yes	c
182	Mirupanahalli	622279	c	c	b	c	b	c	Yes	c	Yes	c
183	Ommasandra	622280	Un-inhabited									
184	Nanjapura	622281	c	c	b	c	b	c	Yes	c	Yes	c
185	Nagapura	622282	c	c	b	c	b	c	b	c	b	c
186	Baliganahalli	622283	c	c	Yes	c	b	c	c	c	b	c
187	Kadavanapura	622284	c	c	a	c	a	c	Yes	c	Yes	c
188	Kempasandra	622285	Un-inhabited									
189	Indumangala	622286	c	c	Yes	c	b	c	Yes	c	Yes	c

Village Directory
Land use(as in 2009)

Location CodeNo:-581

Village connected to highways,village roads, banks & credit societies (If amenities available code -Yes is given, If not available within the village , the distance range code viz; a for < 5 Kms, b for 5-10 Kms and c for 10+ kms of nearest place where facility is available is given).

Availability of miscellaneous facilities (If amenities available code -Yes is given, If not available within the village , the distance range code viz; a for < 5 Kms, b for 5-10 Kms and c for 10+ kms of nearest place where facility is available is given).

Connected to national highway(NH)	Connected to state highway(SH)	Connected to major district road (MDR)	Connected to others district road	Pucca roads	Kutchcha roads	Water bounded macadam(WBM) roads	Navigable waterway (river/canal)(NW)	Footpaths (FP)	Commercial & Co-operative Banks	ATM	Agricultural Credit Societies	Self-Help Group (SHG)	Public distribution system (PDS) shop	Mandis / Regular market	Weekly Haat	Location code no.
68	69	70	71	72	73	74	75	76	77	78	79	80	81	82	83	3
c	c	Yes	c	Yes	Yes	a	c	Yes	b	b	b	Yes	a	b	b	622266
c	c	Yes	Yes	Yes	Yes	a	c	Yes	c	c	c	Yes	a	c	b	622267
c	c	Yes	c	Yes	Yes	a	c	Yes	c	c	c	Yes	a	c	b	622268
c	c	c	Yes	Yes	Yes	a	c	Yes	c	c	c	Yes	Yes	c	b	622269
c	c	c	c	Yes	Yes	Yes	c	Yes	b	c	c	Yes	a	c	a	622270
c	c	c	Yes	Yes	Yes	Yes	c	Yes	c	c	c	a	a	c	a	622271
Un-inhabited																
c	c	c	c	Yes	Yes	Yes	c	Yes	b	c	c	Yes	a	c	Yes	622273
c	c	c	Yes	Yes	Yes	a	c	Yes	b	c	c	Yes	a	c	a	622274
c	c	c	Yes	Yes	Yes	b	c	Yes	b	c	c	Yes	Yes	c	a	622275
c	c	c	Yes	Yes	Yes	b	c	Yes	b	c	c	Yes	a	c	a	622276
c	c	c	c	Yes	Yes	b	c	Yes	c	c	c	Yes	a	c	b	622277
c	c	c	Yes	Yes	Yes	b	c	Yes	b	c	c	Yes	a	c	a	622278
c	Yes	c	c	Yes	Yes	b	c	Yes	c	c	c	Yes	b	c	b	622279
Un-inhabited																
c	c	c	c	Yes	Yes	b	c	Yes	c	c	c	a	a	c	b	622281
c	c	Yes	Yes	Yes	Yes	b	c	Yes	c	c	c	Yes	a	c	b	622282
c	c	c	c	Yes	Yes	b	c	Yes	Yes	c	c	Yes	a	c	a	622283
c	c	Yes	c	Yes	Yes	Yes	c	Yes	c	c	c	Yes	a	c	a	622284
Un-inhabited																
c	c	Yes	c	Yes	Yes	b	c	Yes	c	c	c	Yes	a	c	a	622286

Location Code: 0160

Availability of miscellaneous facilities (If amenities available code -Yes is given, If not available within the village , the distance range code viz; a for < 5 Kms, b for 5-10 Kms and c for 10+ kms of nearest place where facility is available is given).

Sl. No	Name of the village	Location code no.	Agricultural marketing society	Integrated Child Development Scheme (Nutritional Centres)	Anganwadi Centre (Nutritional Centres)	Others (Nutritional Centres)	ASHA (Accredited Social Health Activist)	Community centre with/without TV	Sports Field,	Sports Club / Recreation Centre	Cinema / Video Hall	Public Library	Public Reading Room	Newspaper Supply	Assembly Polling station	Birth & Death Registration Office
1	2	3	84	85	86	87	88	89	90	91	92	93	94	95	96	97
Name of CD Block: Malur																
169	Nagondahalli	622266	b	Yes	Yes	a	b	b	b	b	b	b	b	Yes	Yes	Yes
170	Gonoorukoppa	622267	c	Yes	Yes	Yes	a	b	b	c	c	b	b	Yes	Yes	Yes
171	Tharabahalli	622268	c	a	a	a	a	a	a	c	c	b	b	Yes	a	Yes
172	Chalaganahalli	622269	c	Yes	Yes	b	Yes	Yes	Yes	c	c	c	c	Yes	Yes	Yes
173	Voppachahalli	622270	c	Yes	Yes	b	a	a	a	c	c	a	a	Yes	Yes	Yes
174	Madamangala	622271	c	a	a	b	b	b	b	c	c	b	b	a	a	Yes
175	Yakkadoddi	622272	Un-inhabited													
176	Dadinayakanadoddi	622273	c	Yes	Yes	b	b	Yes	b	c	c	Yes	Yes	Yes	Yes	Yes
177	Bennagatta	622274	c	Yes	Yes	c	a	a	a	c	c	b	b	Yes	Yes	Yes
178	Bantahalli	622275	c	Yes	Yes	c	Yes	Yes	Yes	c	c	b	b	Yes	Yes	Yes
179	Ahanya	622276	c	Yes	Yes	c	a	a	a	c	c	c	c	Yes	Yes	Yes
180	Padavanahalli	622277	c	Yes	Yes	c	a	b	a	c	c	c	c	Yes	Yes	Yes
181	Kadadanahalli	622278	c	Yes	Yes	c	b	a	b	c	c	c	c	Yes	Yes	Yes
182	Mirupanahalli	622279	c	Yes	Yes	c	a	b	b	c	c	c	b	Yes	Yes	Yes
183	Ommasandra	622280	Un-inhabited													
184	Nanjapura	622281	c	a	a	c	a	c	b	c	c	b	b	a	a	Yes
185	Nagapura	622282	c	Yes	Yes	c	a	c	b	c	c	c	c	Yes	a	Yes
186	Baliganahalli	622283	c	Yes	Yes	c	b	c	a	c	c	Yes	Yes	Yes	Yes	Yes
187	Kadavanapura	622284	c	b	b	c	b	c	a	c	c	c	c	Yes	a	Yes
188	Kempasandra	622285	Un-inhabited													
189	Indumangala	622286	c	Yes	Yes	c	b	c	a	c	c	c	c	Yes	Yes	Yes

Availability of electricity (Yes/No)				Land Use								
				Nearest Town	Area under different types of land use (in hectares rounded up to one decimal place)							
Power Supply for Domestic Use (ED)	Power Supply for Agricultural Use (EAG)	Power Supply for Commercial Use (EC)	Power Supply for All Uses (EA)	Name	Distance range code i.e. a for < 5 Kms, b for 5-10 Kms and c for 10+ kms .	Forests	Area under Non-agricultural Uses	Barren and Un-cultivable land	Permanent Pastures and Other Grazing Lands	Land Under Miscellaneous Tree Crops etc.	Culturable Waste Land	Location code no.
98	99	100	101	102	103	104	105	106	107	108	109	3
Location Code:0160												
No	No	No	Yes	Malur	c	0	3.2	0	7	0	24.7	622266
No	No	No	Yes	Malur	c	0	0.8	75.8	0	0	22.5	622267
No	No	No	Yes	Malur	c	0	0.8	40.5	12.1	0	13.6	622268
No	No	No	Yes	Malur	c	0	0.8	73.5	0	0	23.9	622269
No	No	No	Yes	Malur	c	0	0	0	10.5	2.8	0	622270
No	No	No	Yes	Malur	c	0	0.8	2.7	0	0	20.7	622271
Un-inhabited						0	0	0	0	0	0	622272
No	No	No	Yes	Malur	c	0	9	28.4	7.8	0	0	622273
No	No	No	Yes	Malur	c	0	12.6	14.6	45	0.1	0.5	622274
No	No	No	Yes	Malur	c	0	47.9	0	78.6	3.2	0	622275
No	No	No	Yes	Malur	c	0	26	0	30.4	1.8	0	622276
No	No	No	Yes	Malur	c	0	0	94.8	0	0	22.2	622277
No	No	No	Yes	Malur	c	0	15.8	0	26.3	0	20	622278
No	No	No	Yes	Malur	c	0	0	53.5	0	0	11.2	622279
Un-inhabited						0	0	0	0	0	0	622280
No	No	No	Yes	Malur	c	0	1.6	17.5	0	0	9.8	622281
No	No	No	Yes	Malur	c	0	0	42.1	0	0	11.4	622282
No	No	No	Yes	Malur	c	0	0	77.8	0	0	12	622283
No	No	No	Yes	Malur	c	0	0	20	0	0	8.1	622284
Un-inhabited						0	0	0	0	0	0	622285
No	No	No	Yes	Malur	c	0	0	84.3	0	15.2	22	622286

			Land Use					Area irrigated by source (in hectare).				
			Area under different types of land use (in hectares rounded up to one decimal place)									
Sl. No	Name of the village	Location code no.	Fallow lands other than current fallows	Current Fallows	Net Area Sown	Total Irrigated Land Area	Total Un-irrigated Land Area	Canals (C)	Wells/Tube-wells(W/TW)	Tanks/Lakes(T/L)	Water Falls(WF)	Others(O)
1	2	3	110	111	112	113	114	115	116	117	118	119
Name of CD Block: Malur												
169	Nagondahalli	622266	15.4	11.7	360	22.3	337.6	0	22.3	0	0	0
170	Gonoorukoppa	622267	12.6	15.8	132.9	10.6	122.3	0	10.6	0	0	0
171	Tharabahalli	622268	8.5	9.7	94.3	9.7	84.6	0	9.7	0	0	0
172	Chalaganahalli	622269	12.7	10.5	204.2	12.6	191.6	0	12.6	0	0	0
173	Voppachahalli	622270	44.1	32.8	67.4	8.2	59.2	0	8.2	0	0	0
174	Madamangala	622271	11.8	43	78.1	6.9	71.2	0	6.9	0	0	0
175	Yakkadoddi	622272	0	0	0	0	0	0	0	0	0	0
176	Dadinayakanadoddi	622273	0	14.2	44.2	10.1	34	0	10.1	0	0	0
177	Bennagatta	622274	0	28.3	133.3	9.4	123.8	0	9.4	0	0	0
178	Bantahalli	622275	0	93.1	388.7	57.5	331.2	0	57.5	0	0	0
179	Ahanya	622276	0	0	154.2	25.9	128.3	0	0	25.9	0	0
180	Padavanahalli	622277	13	11.9	122.4	27.6	94.8	0	27.6	0	0	0
181	Kadadanahalli	622278	0	10	96.6	13.8	82.8	0	13.8	0	0	0
182	Mirupanahalli	622279	12.6	5.7	84.2	12.2	72.1	0	12.2	0	0	0
183	Ommasandra	622280	0	0	0	0	0	0	0	0	0	0
184	Nanjapura	622281	7.7	11.5	124	3	121.1	0	3	0	0	0
185	Nagapura	622282	5.8	4.5	62	15.4	46.6	0	15.4	0	0	0
186	Baliganahalli	622283	7.4	4.2	112.9	23.1	89.8	0	23.1	0	0	0
187	Kadavanapura	622284	3.8	1	34.2	3.4	30.8	0	3.4	0	0	0
188	Kempasandra	622285	0	0	0	0	0	0	0	0	0	0
189	Indumangala	622286	0	11.9	145.7	30	115.7	0	30	0	0	0

Name of three most important commodities manufactured

First	Second	Third	Name of the village	Location code no.
120	121	122	2	3
Location Code: 0160				
Eucalyptus Oil	-	-	Nagondahalli	622266
Eucalyptus Oil	-	-	Gonoorukoppa	622267
Eucalyptus Oil	-	-	Tharahalli	622268
Eucalyptus Oil	-	-	Chalaganahalli	622269
Eucalyptus Oil	-	-	Voppachahalli	622270
Eucalyptus Oil	-	-	Madamangala	622271
	Un-inhabited		Yakkadoddi	622272
Eucalyptus Oil	-	-	Dadinayakanadoddi	622273
Eucalyptus Oil	-	-	Bennagatta	622274
Bricks	-	-	Bantahalli	622275
Eucalyptus Oil	-	-	Ahanya	622276
Eucalyptus Oil	-	-	Padavanahalli	622277
Eucalyptus Oil	-	-	Kadadanahalli	622278
Eucalyptus Oil	-	-	Mirupanahalli	622279
	Un-inhabited		Ommasandra	622280
-	-	-	Nanjapura	622281
Eucalyptus Oil	-	-	Nagapura	622282
-	-	-	Baliganahalli	622283
Eucalyptus Oil	-	-	Kadavanapura	622284
	Un-inhabited		Kempasandra	622285
-	-	-	Indumangala	622286

Sl. No	Name of the village	Location code no.	Total area of the village (in hectares rounded up to one decimal place)	Total population (2011 census)	Number of households (2011 census)	Number of educational amenities available. (If not available within the village , the distance range code viz; a for < 5 Kms, b for 5-10 Kms and c for 10+ kms of nearest place where facility is available is given).								
						Pre-Primary school (PP)	Primary school (P)	Middle school (M)	Secondary School (S)	Senior Secondary school (SS)	Degree college of arts science & commerce (ASC)	Engineering college(EC)	Medical college (MC)	Management institute (MI)
1	2	3	4	5	6	7	8	9	10	11	12	13	14	15
Name of CD Block: Malur														
190	Dinneri	622287	218.3	541	112	a	1	1	b	c	c	c	c	c
191	Harohalli	622288	216.8	683	133	a	a	b	b	c	c	c	c	c
192	Thirumalahatti	622289	249	657	150	b	1	b	b	b	b	c	c	c
193	Byappanahatti	622290	52.2	17	3	b	b	b	b	b	c	c	c	c
194	Obatti	622291	113.4	482	102	a	1	a	b	b	c	c	c	c
195	Mathangapura	622292	101.3	244	65	b	1	a	a	c	c	c	c	c
196	Sinkanahalli	622293	80.4	146	28	b	a	a	b	c	c	c	c	c
197	Adikarahatti	622294	103.2	256	50	b	1	a	a	c	c	c	c	c
198	Nallandahalli	622295	195.1	520	100	b	1	1	a	c	c	c	c	c
199	Rajenahalli	622296	281.3	1284	261	b	1	1	1	c	c	c	c	c
200	Dinneri Plantation	622297	152.8	0	0	Un-inhabited								
201	Dodda Iggalur	622298	351.9	794	184	a	1	1	a	c	c	c	c	c
202	Doddakallahalli	622299	232.7	955	203	b	1	1	a	c	c	c	a	c
203	Sonnappanahatti	622300	44	153	33	b	a	b	a	c	c	c	c	c
204	Keshavanahatti	622301	33.6	19	6	b	a	b	a	c	c	c	c	c
205	Thippasandra	622302	141.7	432	95	b	1	b	c	c	c	c	c	c
206	A.Upparahalli	622303	144.6	167	35	b	1	a	a	c	c	c	c	c
207	Alahalli	622304	272.9	582	119	a	1	a	c	b	c	c	c	c
208	Obatti Agrahara	622305	90.5	283	64	a	1	a	a	b	c	c	a	c
209	Thuruvalahatti	622306	61.4	172	39	b	1	a	b	c	c	c	c	c
210	Bakarahalli	622307	150.6	0	0	Un-inhabited								

Number of educational amenities available.
(If not available within the village , the distance range code viz; a for < 5 Kms, b for 5-10 Kms and c for 10+ kms of nearest place where facility is available is given).

Number of Medical Amenities available. (If not available within the village , the distance range code viz; a for < 5 Kms, b for 5-10 Kms and c for 10+ kms of nearest place where facility is available is given).

Polytechnic (Pt)	Vocational training school /ITI	Non-formal training centre (NFTC)	Special school for disabled (SSD)	Others (specify)	Community health centre (CHC)	Primary health centre (PHC)	Primary health sub centre (PHS)	Maternity and child welfare centre (MCW)	T.B. clinic (TBC)	Hospital-allopathic (HA)	Hospital-alternative medicine (HO)	Dispensary (D)	Veterinary hospital (VH)	Mobile health clinic(MHC)	Family welfare centre (FWC)	Location code no.
16	17	18	19	20	21	22	23	24	25	26	27	28	29	30	31	3
Location Code: 0160																
c	c	c	c		c	b	l	b	b	c	c	c	b	c	l	622287
c	c	c	c		c	b	b	b	b	c	c	c	b	c	b	622288
b	b	b	c		b	b	b	b	b	b	c	b	b	c	b	622289
c	c	c	c		c	c	b	c	c	c	c	c	b	c	b	622290
c	c	c	c		c	b	b	b	b	c	c	c	b	c	b	622291
c	c	c	c		c	b	b	b	b	c	c	c	b	c	b	622292
c	c	c	c		c	c	a	c	c	c	c	c	c	c	a	622293
c	c	c	c		c	c	a	c	c	c	c	c	c	c	a	622294
c	c	c	c		c	c	a	c	c	c	c	c	c	c	a	622295
c	c	c	c		c	c	l	c	c	c	c	c	c	c	l	622296
Un-inhabited																622297
c	c	c	c		b	b	b	b	b	c	b	c	b	c	b	622298
c	c	c	c		b	b	b	b	b	c	c	b	c	c	b	622299
c	c	c	c		b	b	b	b	b	c	c	c	b	c	b	622300
c	c	c	c		c	c	b	c	c	c	c	c	b	c	b	622301
c	c	c	c		c	c	a	c	c	c	c	c	c	c	a	622302
c	c	c	c		c	c	a	c	c	c	c	c	c	c	a	622303
c	c	c	c		c	a	a	a	a	c	c	c	c	c	a	622304
c	c	c	c		c	a	a	a	a	c	c	a	b	c	a	622305
c	c	c	c		c	b	b	b	b	c	c	b	c	c	b	622306
Un-inhabited																622307

			Number of Non-Government Medical Amenities available.							Availability of drinking water - (Yes / No)			
Sl. No	Name of the village	Location code no.	Charitable non Govt. hospital/Nursing home.	Medical practitioner with MBBS Degree	Medical practitioner with other degree	Medical practitioner with no degree	Traditional practitioner and faith healer .	Medicine Shop	Others	Tap water (Treated/Untreated)	Well water (Covered / Uncovered well)	Hand Pump	Tube wells / Bore well
1	2	3	32	33	34	35	36	37	38	39	40	41	42
Name of CD Block: Malur													
190	Dinneri	622287	0	0	0	0	0	0	0	Yes	No	Yes	Yes
191	Harohalli	622288	0	0	0	0	0	0	0	Yes	No	Yes	Yes
192	Thirumalahatti	622289	0	0	0	0	0	0	0	Yes	No	Yes	Yes
193	Byappanahatti	622290	0	0	0	0	0	0	0	No	No	No	No
194	Obatti	622291	0	0	0	0	0	0	0	Yes	No	Yes	Yes
195	Mathangapura	622292	0	0	0	0	0	0	0	Yes	No	Yes	Yes
196	Sinkanahalli	622293	0	0	0	0	0	0	0	Yes	No	No	No
197	Adikarahatti	622294	0	0	0	0	0	0	0	Yes	No	Yes	No
198	Nallandahalli	622295	0	0	0	0	0	0	0	Yes	No	Yes	No
199	Rajenahalli	622296	0	1	1	0	0	1	0	Yes	No	Yes	Yes
200	Dinneri Plantation	622297	Un-inhabited										
201	Dodda Iggalur	622298	0	0	0	0	0	0	0	Yes	No	Yes	Yes
202	Doddakallahalli	622299	0	0	0	0	0	0	0	Yes	No	Yes	Yes
203	Sonnappanahatti	622300	0	0	0	0	0	0	0	Yes	No	Yes	Yes
204	Keshavanahatti	622301	0	0	0	0	0	0	0	No	No	No	No
205	Thippasandra	622302	0	0	0	0	0	0	0	Yes	No	Yes	No
206	A.Upparahalli	622303	0	0	0	0	0	0	0	Yes	No	Yes	No
207	Alahalli	622304	0	0	0	0	0	0	0	Yes	No	Yes	Yes
208	Obatti Agrahara	622305	0	0	0	0	0	0	0	Yes	No	Yes	Yes
209	Thuruvalahatti	622306	0	0	0	0	0	0	0	Yes	Yes	Yes	Yes
210	Bakarahalli	622307	Un-inhabited										

Village Directory
Land use(as in 2009)

Location CodeNo:-581

Availability of drinking water - (Yes / No) Availability of toilet & others (Yes / No) Communication and transport facilities (If amenities available code -Yes is given except for Village Pin Code ,If not available within the village , the distance range code viz; a for < 5 Kms, b for 5- 10 Kms and c for 10+ kms of nearest place where facility is available is given).

Spring	River / Canal	Tank / Pond / Lake	Others	Community toilet including bath.	Community toilet excluding bath.	Rural sanitary mart or sanitary hardware outlet available near the village.	Community bio- gas or recycle of waste for productive use.	Post office(PO)	Sub post office (SPO)	Post & Telegraph office (P&TO)	Village Pin Code	Telephones (Land lines)	Public call office (PCO)	Mobile phone coverage	Location code no.
43	44	45	46	47	48	49	50	51	52	53	54	55	56	57	3

Location Code: 0160

No	No	No	No	No	No	No	No	c	a	c	563137	Yes	b	Yes	622287
No	No	No	No	No	No	No	No	c	a	c	563137	Yes	b	Yes	622288
No	No	No	No	No	Yes	No	No	b	a	Yes	563137	Yes	b	Yes	622289
No	No	No	Yes	No	No	No	No	c	a	b	563137	Yes	b	Yes	622290
Yes	No	No	No	No	Yes	No	No	c	a	Yes	563137	Yes	b	Yes	622291
No	No	No	No	No	No	No	No	c	a	c	563137	Yes	b	a	622292
No	No	No	No	Yes	No	No	No	c	b	c	563130	a	b	a	622293
No	No	No	No	Yes	No	No	No	c	b	c	563137	a	a	a	622294
No	No	No	No	Yes	No	No	No	c	a	c	563137	Yes	Yes	a	622295
No	No	Yes	No	No	Yes	No	No	a	a	c	563137	Yes	b	a	622296
Un-inhabited															622297
No	No	No	No	No	Yes	No	Yes	c	b	c	563130	Yes	b	Yes	622298
No	No	No	No	No	No	Yes	No	c	b	c	563130	Yes	b	Yes	622299
No	No	Yes	No	No	No	Yes	No	c	b	c	563130	Yes	b	Yes	622300
No	No	No	Yes	No	No	No	No	c	b	c	563137	Yes	b	Yes	622301
No	No	No	No	No	No	No	No	c	b	c	563137	Yes	a	a	622302
No	No	Yes	No	No	No	No	No	c	b	c	563130	a	a	a	622303
No	No	No	No	No	No	No	No	a	a	a	586202	Yes	Yes	a	622304
No	No	No	No	No	No	No	No	a	a	a	563137	Yes	Yes	Yes	622305
No	No	No	No	No	No	No	No	a	a	a	563130	Yes	Yes	Yes	622306
Un-inhabited															622307

Communication and transport facilities (If amenities available code -Yes is given except for Village Pin Code ,If not available within the village , the distance range code viz; a for < 5 Kms, b for 5-10 Kms and c for 10+ kms of nearest place where facility is available is given).

Sl. No	Name of the village	Location code no.	Internet cafes/ Common service centre (CSC)	Private courier facility	Bus service (Public & Private)	Railway stations	Auto/Modified Autos	Taxis and Vans	Tractors	Cycle-pulled rickshaws(Manual & Machine driven)	Carts driven by animals	Sea /River ferry service
1	2	3	58	59	60	61	62	63	64	65	66	67
Name of CD Block: Malur												
190	Dinneri	622287	c	c	Yes	c	b	c	Yes	c	Yes	c
191	Harohalli	622288	c	c	Yes	c	b	c	Yes	c	Yes	c
192	Thirumalahatti	622289	b	b	Yes	b	b	b	Yes	b	Yes	c
193	Byappanahatti	622290	c	c	Yes	b	b	c	Yes	Yes	Yes	c
194	Obatti	622291	c	c	Yes	c	b	c	Yes	Yes	Yes	c
195	Mathangapura	622292	c	c	Yes	c	b	c	Yes	Yes	Yes	c
196	Sinkanahalli	622293	c	c	a	c	b	c	c	c	b	c
197	Adikarahatti	622294	c	c	b	c	b	c	c	c	b	c
198	Nallandahalli	622295	c	c	Yes	c	b	c	c	c	b	c
199	Rajenahalli	622296	Yes	c	Yes	c	b	Yes	c	c	b	c
200	Dinneri Plantation	622297	Un-inhabited									
201	Dodda Iggalur	622298	c	c	Yes	c	b	Yes	Yes	c	Yes	c
202	Doddakallahalli	622299	c	c	Yes	c	Yes	c	Yes	c	Yes	c
203	Sonnappanahatti	622300	c	c	Yes	c	b	c	Yes	c	Yes	c
204	Keshavanahatti	622301	c	c	Yes	c	b	c	Yes	c	Yes	c
205	Thippasandra	622302	c	c	b	a	b	c	c	c	b	c
206	A.Upparahalli	622303	c	c	a	c	b	c	c	c	b	c
207	Alahalli	622304	c	c	Yes	a	b	Yes	c	Yes	b	c
208	Obatti Agrahara	622305	c	c	Yes	c	a	c	Yes	c	Yes	c
209	Thuruvalahatti	622306	c	c	Yes	c	a	c	a	c	a	c
210	Bakarahalli	622307	Un-inhabited									

Village Directory
Land use(as in 2009)

Location CodeNo:-581

Village connected to highways,village roads, banks & credit societies (If amenities available code -Yes is given, If not available within the village , the distance range code viz; a for < 5 Kms, b for 5-10 Kms and c for 10+ kms of nearest place where facility is available is given).

Availability of miscellaneous facilities (If amenities available code -Yes is given, If not available within the village , the distance range code viz; a for < 5 Kms, b for 5-10 Kms and c for 10+ kms of nearest place where facility is available is given).

Connected to national highway(NH)	Connected to state highway(SH)	Connected to major district road (MDR)	Connected to others district road	Pucca roads	Kutchcha roads	Water bounded macadam(WBM) roads	Navigable waterway (river/canal)(NW)	Footpaths (FP)	Commercial & Co-operative Banks	ATM	Agricultural Credit Societies	Self-Help Group (SHG)	Public distribution system (PDS) shop	Mandis / Regular market	Weekly Haat	Location code no.
68	69	70	71	72	73	74	75	76	77	78	79	80	81	82	83	3
c	c	c	Yes	Yes	Yes	Yes	c	Yes	b	c	c	Yes	a	c	a	622287
c	c	c	Yes	Yes	Yes	Yes	c	Yes	Yes	c	c	Yes	a	c	a	622288
c	b	b	b	a	Yes	a	c	Yes	b	b	b	Yes	a	b	b	622289
c	c	c	c	a	Yes	a	c	Yes	a	b	c	a	a	c	b	622290
c	c	c	Yes	Yes	Yes	a	c	Yes	b	c	c	Yes	a	c	a	622291
c	c	c	c	a	Yes	Yes	c	Yes	b	c	c	Yes	b	c	a	622292
c	c	c	Yes	Yes	Yes	Yes	c	Yes	b	c	c	Yes	a	c	b	622293
c	c	c	Yes	Yes	Yes	Yes	c	Yes	a	c	c	Yes	a	c	b	622294
c	c	c	c	Yes	Yes	Yes	c	Yes	a	c	c	Yes	a	c	b	622295
c	c	c	c	Yes	Yes	Yes	c	Yes	b	c	c	Yes	Yes	c	b	622296
Un-inhabited																
c	c	c	Yes	Yes	Yes	Yes	c	Yes	a	c	c	Yes	a	c	a	622298
c	c	c	Yes	Yes	Yes	Yes	c	Yes	Yes	c	Yes	Yes	a	c	a	622299
c	c	c	Yes	Yes	Yes	Yes	c	Yes	a	c	c	Yes	a	c	b	622300
c	c	c	c	Yes	Yes	Yes	c	Yes	a	b	c	a	a	c	a	622301
c	c	c	Yes	Yes	Yes	Yes	c	Yes	b	c	c	Yes	a	c	b	622302
c	c	c	Yes	Yes	Yes	Yes	c	Yes	b	c	c	Yes	a	b	b	622303
c	Yes	Yes	Yes	Yes	Yes	Yes	c	Yes	b	c	b	Yes	a	c	a	622304
c	Yes	Yes	Yes	Yes	Yes	Yes	c	Yes	b	c	c	Yes	a	b	a	622305
c	Yes	c	Yes	Yes	Yes	a	c	Yes	c	c	c	Yes	a	c	a	622306
Un-inhabited																
Location Code: 0160																
622307																

Availability of miscellaneous facilities (If amenities available code -Yes is given, If not available within the village , the distance range code viz; a for < 5 Kms, b for 5-10 Kms and c for 10+ kms of nearest place where facility is available is given).

Sl. No	Name of the village	Location code no.	Agricultural marketing society	Integrated Child Development Scheme (Nutritional Centres)	Anganwadi Centre (Nutritional Centres)	Others (Nutritional Centres)	ASHA (Accredited Social Health Activist)	Community centre with/without TV	Sports Field,	Sports Club / Recreation Centre	Cinema / Video Hall	Public Library	Public Reading Room	Newspaper Supply	Assembly Polling station	Birth & Death Registration Office
1	2	3	84	85	86	87	88	89	90	91	92	93	94	95	96	97
Name of CD Block: Malur																
190	Dinneri	622287	c	Yes	Yes	c	a	c	a	c	c	c	c	Yes	Yes	Yes
191	Harohalli	622288	c	Yes	Yes	c	a	c	a	c	c	c	c	Yes	Yes	Yes
192	Thirumalahatti	622289	b	Yes	Yes	b	b	b	a	b	b	b	b	Yes	Yes	Yes
193	Byappanahatti	622290	c	a	a	c	a	c	b	c	c	c	b	a	a	Yes
194	Obatti	622291	c	Yes	Yes	c	a	c	b	c	c	c	c	Yes	a	Yes
195	Mathangapura	622292	c	a	a	c	a	c	b	c	c	c	b	a	a	Yes
196	Sinkanhalli	622293	c	a	a	c	a	b	b	c	c	a	a	a	a	Yes
197	Adikarahatti	622294	c	b	b	b	a	b	b	c	a	a	a	a	a	Yes
198	Nallandahalli	622295	c	Yes	Yes	b	a	a	a	c	c	c	a	Yes	Yes	Yes
199	Rajenahalli	622296	c	Yes	Yes	b	Yes	Yes	Yes	c	c	Yes	Yes	Yes	Yes	Yes
200	Dinneri Plantation	622297	Un-inhabited													
201	Dodda Iggalur	622298	c	Yes	Yes	Yes	a	a	b	c	c	c	a	Yes	Yes	Yes
202	Doddakallahalli	622299	c	Yes	Yes	a	a	Yes	b	c	c	c	b	Yes	Yes	Yes
203	Sonnappanahatti	622300	c	a	a	a	b	a	b	c	c	c	b	Yes	a	Yes
204	Keshavanahatti	622301	c	a	a	a	b	a	b	c	c	c	b	a	a	Yes
205	Thippasandra	622302	c	a	a	Yes	a	a	b	c	c	c	b	Yes	a	Yes
206	A.Upparahalli	622303	c	a	a	a	a	a	b	c	c	c	a	a	a	Yes
207	Alahalli	622304	c	Yes	Yes	Yes	b	a	b	c	c	c	c	Yes	Yes	Yes
208	Obatti Agrahara	622305	c	b	b	Yes	b	a	b	b	b	b	b	Yes	a	Yes
209	Thuruvalahatti	622306	c	a	a	Yes	a	b	a	c	c	c	c	Yes	a	Yes
210	Bakarahalli	622307	Un-inhabited													

Availability of electricity (Yes/No)				Land Use								
				Nearest Town	Area under different types of land use (in hectares rounded up to one decimal place)							
Power Supply for Domestic Use (ED)	Power Supply for Agricultural Use (EAG)	Power Supply for Commercial Use (EC)	Power Supply for All Uses (EA)	Name	Distance range code i.e. a for < 5 Kms, b for 5-10 Kms and c for 10+ kms .	Forests	Area under Non-agricultural Uses	Barren and Un-cultivable land	Permanent Pastures and Other Grazing Lands	Land Under Miscellaneous Tree Crops etc.	Culturable Waste Land	Location code no.
98	99	100	101	102	103	104	105	106	107	108	109	3
Location Code:0160												
No	No	No	Yes	Malur	c	0	65	24.3	0	0	0	622287
No	No	No	Yes	Malur	c	0	61.6	10	0	0.3	0	622288
No	No	No	Yes	Malur	b	0	33.7	4.9	0	47.5	0	622289
No	No	No	Yes	Malur	c	0	1	1.5	0	0	0	622290
No	No	No	Yes	Malur	c	0	15.1	3.4	0	12	0	622291
No	No	No	Yes	Malur	c	17.1	3.4	0	0	19.4	0	622292
No	No	No	Yes	Malur	c	0	5	0	0	0	8.5	622293
No	No	No	Yes	Malur	c	0	29	0	0	0.1	6.2	622294
No	No	No	Yes	Malur	c	0	27.8	0	8.1	0	28.3	622295
No	No	No	Yes	Malur	c	4.9	6.4	0	0	67.9	0	622296
Un-inhabited						0	0	0	0	0	0	622297
No	No	No	Yes	Malur	c	18.2	12.8	87	12.1	11.3	17.4	622298
No	No	No	Yes	Malur	c	25.5	4.8	42.5	6.5	5.7	10.1	622299
No	No	No	Yes	Malur	c	0	0.8	1.2	0	0	2.4	622300
No	No	No	Yes	Malur	c	0	0.2	7.3	0.8	1.2	2	622301
No	No	No	Yes	Malur	c	0	12.4	0.7	8.6	28	0	622302
No	No	No	Yes	Malur	c	51.4	0.9	0	0	0	0	622303
No	No	No	Yes	Malur	c	0	23.2	13	23.1	0.5	9.4	622304
No	No	No	Yes	Malur	c	0	16.7	0	6.9	0	0	622305
No	No	No	Yes	Malur	c	0	3.4	8.2	6.1	0	2.6	622306
Un-inhabited						0	0	0	0	0	0	622307

			Land Use					Area irrigated by source (in hectare).				
			Area under different types of land use (in hectares rounded up to one decimal place)									
Sl. No	Name of the village	Location code no.	Fallow lands other than current fallows	Current Fallows	Net Area Sown	Total Irrigated Land Area	Total Un-irrigated Land Area	Canals (C)	Wells/Tube-wells(W/TW)	Tanks/Lakes(T/L)	Water Falls(WF)	Others(O)
1	2	3	110	111	112	113	114	115	116	117	118	119
Name of CD Block: Malur												
190	Dinneri	622287	0	0	129	22	107	0	5	17	0	0
191	Harohalli	622288	0	0	144.9	18.7	126.3	0	7.7	11	0	0
192	Thirumalahatti	622289	0	0	162.9	117.5	45.4	0	2.5	14.3	0	100.7
193	Byappanahatti	622290	0	0	49.8	23.6	26.2	0	19	4.6	0	0
194	Obatti	622291	0	0	83	52.5	30.5	0	3.3	3.3	0	45.9
195	Mathangapura	622292	0	0	61.5	46.1	15.4	0	1.2	4	0	41
196	Sinkanahalli	622293	13.8	0	53.2	9.1	44.1	0	6.9	2.2	0	0
197	Adikarahatti	622294	0	10.3	57.7	10.5	47.2	0	6.1	4.4	0	0
198	Nallandahalli	622295	20.2	0.2	110.4	17.2	93.2	0	3.7	4.9	0	8.6
199	Rajenahalli	622296	0	0	202	128.6	73.4	0	6.4	8.4	0	113.8
200	Dinneri Plantation	622297	0	0	0	0	0	0	0	0	0	0
201	Dodda Iggalur	622298	18.2	20.7	154.2	66.8	87.4	0	53	13.8	0	0
202	Doddakallahalli	622299	12.1	14.3	111.3	54.6	56.7	0	38.4	16.2	0	0
203	Sonnappanahatti	622300	0	0	39.6	2.4	37.2	0	0.8	1.6	0	0
204	Keshavanahatti	622301	1.7	2.1	18.3	8.5	9.8	0	5.7	2.8	0	0
205	Thippasandra	622302	0	0	92.1	58	34.1	0	0.7	0	0	57.3
206	A.Upparahalli	622303	5.4	7.3	79.6	6.2	73.3	0	3	3.3	0	0
207	Alahalli	622304	4	48.6	151.2	39.1	112	0	33.7	5.4	0	0
208	Obatti Agrahara	622305	1.6	8.2	57	16.3	40.7	0	11.4	4.9	0	0
209	Thuruvalahatti	622306	0	8.9	32.2	10.8	21.5	0	7.4	3.3	0	0
210	Bakarahalli	622307	0	0	0	0	0	0	0	0	0	0

Name of three most important commodities manufactured

First	Second	Third	Name of the village	Location code no.
120	121	122	2	3
Location Code: 0160				
-	-	-	Dinneri	622287
-	-	-	Harohalli	622288
-	-	-	Thirumalahatti	622289
-	-	-	Byappanahatti	622290
-	-	-	Obatti	622291
-	-	-	Mathangapura	622292
Silk	-	-	Sinkanahalli	622293
Silk	-	-	Adikarahatti	622294
Silk	-	-	Nallandahalli	622295
Silk	-	-	Rajenahalli	622296
	Un-inhabited		Dinneri Plantation	622297
Silk	-	-	Dodda Iggalur	622298
Silk	-	-	Doddakallahalli	622299
-	-	-	Sonnappanahatti	622300
Silk	-	-	Keshavanahatti	622301
Silk	-	-	Thippasandra	622302
Silk	-	-	A.Upparahalli	622303
-	-	-	Alahalli	622304
Silk	-	-	Obatti Agrahara	622305
-	-	-	Thuruvalahatti	622306
	Un-inhabited		Bakarahalli	622307

Sl. No	Name of the village	Location code no.	Total area of the village (in hectares rounded up to one decimal place)	Total population (2011 census)	Number of households (2011 census)	Number of educational amenities available. (If not available within the village , the distance range code viz; a for < 5 Kms, b for 5-10 Kms and c for 10+ kms of nearest place where facility is available is given).								
						Pre-Primary school (PP)	Primary school (P)	Middle school (M)	Secondary School (S)	Senior Secondary school (SS)	Degree college of arts science & commerce (ASC)	Engineering college(EC)	Medical college (MC)	Management institute (MI)
1	2	3	4	5	6	7	8	9	10	11	12	13	14	15
Name of CD Block: Malur														
211	Muthenahatti	622308	106.9	403	72	b	1	b	a	b	c	c	c	c
212	Kuppur	622309	259	1090	211	b	1	2	b	b	c	c	b	c
213	Balanaikanadoddi	622310	81	120	24	a	b	b	b	b	c	c	c	c
214	Gollahalli	622311	150.2	230	45	b	1	a	a	c	c	c	c	c
215	Chikkakallahalli	622312	243.7	405	95	b	1	a	c	c	c	c	c	c
216	M.Hosahalli	622313	339.8	712	137	b	1	b	b	b	c	c	b	c
217	M.Upparahalli	622314	168.1	369	86	a	1	a	b	b	c	c	a	c
218	Byranadoddi	622315	64.6	332	55	b	1	b	b	b	c	c	b	c
219	Bandahatti	622316	58.3	290	65	1	a	a	a	a	c	c	c	c
220	Sonnanadoddi	622317	86.8	0	0	Un-inhabited								
221	Varadapura	622318	65.2	556	116	2	1	b	c	c	c	c	b	c
222	Natuvarahalli	622319	174.4	452	91	b	1	a	a	b	c	c	b	c
223	Guddadahosahalli	622320	46.2	191	35	b	b	b	b	b	c	c	c	c
224	Hasandahalli	622321	226.6	944	197	a	2	2	2	c	c	c	c	c
225	Tholasanadoddi	622322	87.7	117	20	b	a	a	c	c	c	c	c	c
226	Rayasandra	622323	134.7	842	175	b	1	1	a	b	c	c	c	c
227	Doddadanavahalli	622324	444.5	622	112	b	1	a	a	c	c	c	c	c
228	Chickadanavahalli	622325	107.2	566	120	a	1	b	c	c	c	c	c	c
229	Pemmadoddi	622326	174.9	226	38	b	1	b	b	c	c	c	a	c
230	Nallathimmanahalli	622327	179.6	412	78	b	2	a	a	c	c	c	c	c
231	Devarahalli	622328	176.6	465	86	b	1	1	b	c	c	c	c	c

Number of educational amenities available.
(If not available within the village , the distance range code viz; a for < 5 Kms, b for 5-10 Kms and c for 10+ kms of nearest place where facility is available is given).

Number of Medical Amenities available. (If not available within the village , the distance range code viz; a for < 5 Kms, b for 5-10 Kms and c for 10+ kms of nearest place where facility is available is given).

Polytechnic (Pt)	Vocational training school /ITI	Non-formal training centre (NFTC)	Special school for disabled (SSD)	Others (specify)	Community health centre (CHC)	Primary health centre (PHC)	Primary health sub centre (PHS)	Maternity and child welfare centre (MCW)	T.B. clinic (TBC)	Hospital-allopathic (HA)	Hospital-alternative medicine (HO)	Dispensary (D)	Veterinary hospital (VH)	Mobile health clinic(MHC)	Family welfare centre (FWC)	Location code no.
16	17	18	19	20	21	22	23	24	25	26	27	28	29	30	31	3
Location Code: 0160																
c	c	c	c		a	c	b	c	c	c	c	c	c	c	b	622308
c	c	c	c		c	b	b	b	b	c	c	c	b	c	b	622309
c	c	c	c		b	b	b	b	b	c	c	c	c	c	b	622310
c	c	c	c		b	a	a	a	a	c	b	c	b	c	a	622311
c	c	c	c		b	b	b	b	b	c	b	c	b	c	b	622312
c	c	c	c		b	b	b	b	b	c	c	c	b	b	b	622313
c	c	c	c		a	a	a	a	a	c	c	c	a	c	a	622314
c	c	c	c		b	b	b	b	b	c	b	c	b	b	b	622315
c	c	c	c		a	a	a	a	a	c	c	c	c	c	a	622316
Un-inhabited																622317
c	c	c	c		b	b	b	b	b	c	c	c	c	c	b	622318
c	c	c	c		c	a	b	a	a	b	c	c	c	b	b	622319
c	c	c	c		b	b	b	b	b	c	c	c	c	c	b	622320
c	c	c	c		b	l	l	l	l	c	c	c	b	c	l	622321
c	c	c	c		a	a	a	a	a	c	c	c	c	c	a	622322
c	c	c	c		c	b	b	b	b	c	b	b	c	c	b	622323
c	c	c	c		c	a	l	a	a	a	a	b	c	c	l	622324
c	c	c	c		c	a	a	a	a	c	c	c	b	c	a	622325
c	c	c	c		c	a	a	a	a	c	c	c	c	c	a	622326
c	c	c	c		c	a	a	a	a	c	c	c	c	c	a	622327
c	c	c	c		c	b	b	b	b	c	c	c	b	c	b	622328

			Number of Non-Government Medical Amenities available.							Availability of drinking water - (Yes / No)			
Sl. No	Name of the village	Location code no.	Charitable non Govt. hospital/Nursing home.	Medical practitioner with MBBS Degree	Medical practitioner with other degree	Medical practitioner with no degree	Traditional practitioner and faith healer.	Medicine Shop	Others	Tap water (Treated/Untreated)	Well water (Covered / Uncovered well)	Hand Pump	Tube wells / Bore well
1	2	3	32	33	34	35	36	37	38	39	40	41	42
Name of CD Block: Malur													
211	Muthenahatti	622308	0	0	0	0	0	0	0	Yes	Yes	Yes	No
212	Kuppur	622309	0	0	1	0	0	0	0	Yes	Yes	Yes	No
213	Balanaikanadoddi	622310	0	0	0	0	0	0	0	Yes	Yes	Yes	Yes
214	Gollahalli	622311	0	0	0	0	0	0	0	Yes	No	Yes	Yes
215	Chikkakallahalli	622312	0	0	0	0	0	0	0	Yes	No	Yes	Yes
216	M.Hosahalli	622313	0	0	0	0	0	0	0	Yes	Yes	Yes	No
217	M.Upparahalli	622314	0	0	0	0	0	0	0	Yes	No	Yes	Yes
218	Byranadoddi	622315	0	0	0	0	0	0	0	Yes	Yes	Yes	Yes
219	Bandahatti	622316	0	0	0	0	0	0	0	Yes	No	Yes	No
220	Sonnanadoddi	622317	Un-inhabited										
221	Varadapura	622318	0	0	0	0	0	0	0	Yes	Yes	Yes	No
222	Natuvarahalli	622319	0	0	0	0	0	0	0	Yes	Yes	Yes	Yes
223	Guddadahosahalli	622320	0	0	0	0	0	0	0	Yes	Yes	Yes	No
224	Hasandahalli	622321	0	0	0	0	0	0	0	Yes	No	Yes	No
225	Tholasanadoddi	622322	0	0	0	0	0	0	0	No	No	Yes	No
226	Rayasandra	622323	0	0	0	0	0	0	0	Yes	Yes	Yes	Yes
227	Doddadanavahalli	622324	0	0	0	0	0	0	0	Yes	No	No	Yes
228	Chickadanavahalli	622325	0	0	0	0	0	0	0	Yes	No	Yes	Yes
229	Pemmadoddi	622326	0	0	0	0	0	0	0	Yes	No	Yes	Yes
230	Nallathimmanahalli	622327	0	0	0	0	0	0	0	Yes	No	Yes	Yes
231	Devarahalli	622328	0	0	0	0	0	0	0	Yes	Yes	No	Yes

Village Directory
Land use(as in 2009)

Location CodeNo:-581

Availability of drinking water - (Yes / No) Availability of toilet & others (Yes / No) Communication and transport facilities (If amenities available code -Yes is given except for Village Pin Code ,If not available within the village , the distance range code viz; a for < 5 Kms, b for 5- 10 Kms and c for 10+ kms of nearest place where facility is available is given).

Spring	River / Canal	Tank / Pond / Lake	Others	Community toilet including bath.	Community toilet excluding bath.	Rural sanitary mart or sanitary hardware outlet available near the village.	Community bio- gas or recycle of waste for productive use.	Post office(PO)	Sub post office (SPO)	Post & Telegraph office (P&TO)	Village Pin Code	Telephones (Land lines)	Public call office (PCO)	Mobile phone coverage	Location code no.
43	44	45	46	47	48	49	50	51	52	53	54	55	56	57	3

Location Code: 0160

No	No	No	No	Yes	No	No	No	c	b	c	563137	a	a	a	622308
No	No	No	No	No	Yes	Yes	No	b	b	c	563139	Yes	b	a	622309
Yes	No	No	No	No	No	No	No	b	b	c	563139	b	b	a	622310
No	No	No	No	No	No	Yes	No	c	b	c	563137	Yes	Yes	a	622311
No	No	No	No	No	No	Yes	No	c	b	c	563137	Yes	b	Yes	622312
No	No	No	No	No	No	No	No	c	b	c	563139	b	b	Yes	622313
No	No	No	No	No	No	Yes	No	c	a	c	563139	Yes	b	a	622314
No	No	No	No	No	Yes	No	No	c	b	c	563139	Yes	Yes	a	622315
No	No	No	Yes	Yes	No	No	No	b	b	b	563139	b	b	a	622316
Un-inhabited															
No	No	No	No	Yes	No	No	No	b	b	c	563139	Yes	Yes	Yes	622318
No	No	No	No	No	Yes	No	No	b	b	c	563139	Yes	Yes	a	622319
Yes	No	No	No	No	No	No	No	b	b	b	563139	b	b	a	622320
No	No	No	Yes	Yes	Yes	No	No	b	Yes	b	563139	Yes	b	a	622321
Yes	No	No	No	Yes	No	No	No	c	a	a	563139	a	a	a	622322
No	No	No	No	No	No	No	No	b	a	b	563139	Yes	Yes	a	622323
No	No	No	No	No	No	No	No	a	a	a	563139	Yes	Yes	a	622324
No	No	No	No	No	No	No	No	b	b	b	563139	Yes	Yes	Yes	622325
Yes	No	No	No	No	No	No	No	a	a	a	563139	Yes	Yes	Yes	622326
No	No	No	No	No	No	No	No	a	a	a	563139	Yes	Yes	Yes	622327
No	No	No	No	No	No	No	No	a	a	a	563139	Yes	Yes	a	622328

Communication and transport facilities (If amenities available code -Yes is given except for Village Pin Code ,If not available within the village , the distance range code viz; a for < 5 Kms, b for 5-10 Kms and c for 10+ kms of nearest place where facility is available is given).

Sl. No	Name of the village	Location code no.	Internet cafes/ Common service centre (CSC)	Private courier facility	Bus service (Public & Private)	Railway stations	Auto/Modified Autos	Taxis and Vans	Tractors	Cycle-pulled rickshaws(Manual & Machine driven)	Carts driven by animals	Sea /River ferry service
1	2	3	58	59	60	61	62	63	64	65	66	67
Name of CD Block: Malur												
211	Muthenahatti	622308	c	c	a	c	b	c	c	c	b	c
212	Kuppur	622309	Yes	Yes	Yes	b	b	c	b	c	b	c
213	Balanaikanadoddi	622310	c	c	Yes	b	b	c	c	c	b	c
214	Gollahalli	622311	c	c	b	b	b	Yes	c	Yes	Yes	c
215	Chikkakallahalli	622312	c	c	b	c	b	Yes	c	Yes	b	c
216	M.Hosahalli	622313	c	c	b	b	b	c	c	c	b	c
217	M.Upparahalli	622314	c	c	a	c	a	Yes	c	Yes	b	c
218	Byranadoddi	622315	c	c	b	b	Yes	c	c	c	a	c
219	Bandahatti	622316	c	c	Yes	b	b	c	c	c	b	c
220	Sonnanadoddi	622317	Un-inhabited									
221	Varadapura	622318	c	c	Yes	c	b	c	c	c	b	c
222	Natuvarahalli	622319	c	c	Yes	b	b	c	c	Yes	b	c
223	Guddadahosahalli	622320	c	c	b	b	b	c	c	c	b	c
224	Hasandahalli	622321	c	c	Yes	b	b	Yes	c	c	b	c
225	Tholasanadoddi	622322	c	c	a	c	b	c	c	c	a	c
226	Rayasandra	622323	c	Yes	Yes	b	b	Yes	c	Yes	b	c
227	Doddadanavahalli	622324	c	c	Yes	c	b	Yes	c	Yes	b	c
228	Chickadanavahalli	622325	c	c	Yes	c	Yes	Yes	c	Yes	b	c
229	Pemmadoddi	622326	c	c	Yes	c	a	c	Yes	c	Yes	c
230	Nallathimmanahalli	622327	c	c	Yes	a	b	c	c	Yes	Yes	c
231	Devarahalli	622328	c	c	Yes	a	b	Yes	Yes	c	Yes	c

Village Directory
Land use(as in 2009)

Location CodeNo:-581

Village connected to highways,village roads, banks & credit societies (If amenities available code -Yes is given, If not available within the village , the distance range code viz; a for < 5 Kms, b for 5-10 Kms and c for 10+ kms of nearest place where facility is available is given).

Availability of miscellaneous facilities (If amenities available code -Yes is given, If not available within the village , the distance range code viz; a for < 5 Kms, b for 5-10 Kms and c for 10+ kms of nearest place where facility is available is given).

Connected to national highway(NH)	Connected to state highway(SH)	Connected to major district road (MDR)	Connected to others district road	Pucca roads	Kutchcha roads	Water bounded macadam(WBM) roads	Navigable waterway (river/canal)(NW)	Footpaths (FP)	Commercial & Co-operative Banks	ATM	Agricultural Credit Societies	Self-Help Group (SHG)	Public distribution system (PDS) shop	Mandis / Regular market	Weekly Haat	Location code no.
68	69	70	71	72	73	74	75	76	77	78	79	80	81	82	83	3
c	c	c	Yes	Yes	Yes	Yes	c	Yes	c	c	c	Yes	a	a	b	622308
c	c	c	c	Yes	Yes	Yes	c	Yes	c	c	c	Yes	a	c	b	622309
c	c	c	c	Yes	Yes	Yes	c	Yes	c	c	c	Yes	a	c	b	622310
c	c	c	Yes	Yes	Yes	Yes	c	Yes	b	c	c	Yes	a	c	b	622311
c	c	c	Yes	Yes	Yes	Yes	c	Yes	b	c	c	Yes	a	c	b	622312
c	c	c	c	Yes	Yes	a	c	Yes	c	c	c	Yes	a	b	b	622313
c	c	c	Yes	Yes	Yes	a	c	Yes	c	c	c	Yes	a	a	b	622314
c	c	c	Yes	Yes	Yes	Yes	c	Yes	c	c	c	Yes	a	c	b	622315
c	Yes	c	c	Yes	Yes	Yes	c	Yes	c	c	c	Yes	a	c	b	622316
Un-inhabited																
c	c	c	c	Yes	Yes	Yes	c	Yes	b	c	c	Yes	a	c	b	622317
c	c	c	c	Yes	Yes	b	c	Yes	b	b	c	Yes	a	c	b	622318
c	c	c	c	Yes	Yes	Yes	c	Yes	b	c	c	Yes	a	b	a	622319
c	c	c	c	Yes	Yes	Yes	c	Yes	Yes	c	c	Yes	a	c	b	622320
c	Yes	c	Yes	Yes	Yes	b	c	Yes	a	c	c	Yes	a	a	a	622321
c	c	Yes	Yes	Yes	Yes	a	c	Yes	b	c	c	Yes	a	b	b	622322
c	c	Yes	Yes	Yes	Yes	Yes	c	Yes	b	c	c	Yes	a	b	a	622323
c	Yes	c	Yes	Yes	Yes	Yes	c	Yes	b	c	c	Yes	a	a	b	622324
c	Yes	c	Yes	Yes	Yes	Yes	c	Yes	b	c	c	Yes	a	c	a	622325
c	c	Yes	Yes	Yes	Yes	Yes	c	Yes	b	c	c	Yes	a	c	a	622326
c	c	Yes	Yes	Yes	Yes	Yes	c	Yes	b	c	c	Yes	a	c	a	622327
c	c	Yes	Yes	Yes	Yes	Yes	c	Yes	c	c	c	Yes	a	c	a	622328

Location Code: 0160

Availability of miscellaneous facilities (If amenities available code -Yes is given, If not available within the village , the distance range code viz; a for < 5 Kms, b for 5-10 Kms and c for 10+ kms of nearest place where facility is available is given).

Sl. No	Name of the village	Location code no.	Agricultural marketing society	Integrated Child Development Scheme (Nutritional Centres)	Anganwadi Centre (Nutritional Centres)	Others (Nutritional Centres)	ASHA (Accredited Social Health Activist)	Community centre with/without TV	Sports Field,	Sports Club / Recreation Centre	Cinema / Video Hall	Public Library	Public Reading Room	Newspaper Supply	Assembly Polling station	Birth & Death Registration Office
1	2	3	84	85	86	87	88	89	90	91	92	93	94	95	96	97
Name of CD Block: Malur																
211	Muthenahatti	622308	c	b	b	Yes	a	a	a	c	c	c	b	Yes	a	Yes
212	Kuppur	622309	c	Yes	Yes	Yes	Yes	Yes	Yes	c	c	c	b	Yes	Yes	Yes
213	Balanaikanadoddi	622310	c	a	a	Yes	a	a	a	c	c	c	b	a	a	Yes
214	Gollahalli	622311	c	a	a	Yes	a	a	b	c	c	c	b	a	a	Yes
215	Chikkakallahalli	622312	c	a	a	a	a	a	b	c	c	c	c	Yes	a	Yes
216	M.Hosahalli	622313	c	Yes	Yes	a	a	Yes	b	c	c	c	c	Yes	Yes	Yes
217	M.Upparahalli	622314	c	b	b	Yes	a	a	b	c	c	c	c	a	a	Yes
218	Byranadoddi	622315	c	a	a	a	a	a	b	c	b	b	b	Yes	a	Yes
219	Bandahatti	622316	c	a	a	a	b	b	b	b	b	c	c	Yes	a	Yes
220	Sonnanadoddi	622317	Un-inhabited													
221	Varadapura	622318	c	Yes	Yes	b	b	b	b	b	b	c	c	Yes	Yes	Yes
222	Natuvarahalli	622319	c	Yes	Yes	b	b	b	b	b	b	c	c	Yes	a	Yes
223	Guddadahosahalli	622320	c	a	a	b	a	c	b	c	a	c	c	a	a	Yes
224	Hasandahalli	622321	c	Yes	Yes	b	a	c	b	c	Yes	Yes	Yes	Yes	Yes	Yes
225	Tholasanadoddi	622322	c	b	b	a	a	a	b	c	a	c	c	a	a	Yes
226	Rayasandra	622323	b	Yes	Yes	Yes	a	Yes	b	b	b	b	b	Yes	Yes	Yes
227	Doddadanavahalli	622324	a	Yes	Yes	Yes	b	a	b	b	b	b	b	Yes	Yes	Yes
228	Chickadanavahalli	622325	b	Yes	Yes	a	b	b	b	b	b	b	b	Yes	Yes	Yes
229	Pemmadoddi	622326	a	a	a	a	b	b	b	c	c	c	b	a	a	Yes
230	Nallathimmanahalli	622327	a	a	a	Yes	b	b	b	c	c	c	b	Yes	a	Yes
231	Devarahalli	622328	b	Yes	Yes	Yes	b	b	b	c	c	c	c	Yes	a	Yes

Availability of electricity (Yes/No)				Land Use								
				Nearest Town	Area under different types of land use (in hectares rounded up to one decimal place)							
Power Supply for Domestic Use (ED)	Power Supply for Agricultural Use (EAG)	Power Supply for Commercial Use (EC)	Power Supply for All Uses (EA)	Name	Distance range code i.e. a for < 5 Kms, b for 5-10 Kms and c for 10+ kms .	Forests	Area under Non-agricultural Uses	Barren and Un-cultivable land	Permanent Pastures and Other Grazing Lands	Land Under Miscellaneous Tree Crops etc.	Culturable Waste Land	Location code no.
98	99	100	101	102	103	104	105	106	107	108	109	3
Location Code:0160												
No	No	No	Yes	Malur	c	0	54.9	0	0	0	0	622308
No	No	No	Yes	Malur	c	0	5.8	20.3	0	0	42.6	622309
No	No	No	Yes	Malur	c	0	4.6	4.5	0	0	17.5	622310
No	No	No	Yes	Malur	c	0	2.4	0	3.2	4.1	0	622311
No	No	No	Yes	Malur	c	0	7	8.5	51.4	6.6	13	622312
No	No	No	Yes	Malur	c	0	1.2	60.7	0	0	8.2	622313
No	No	No	Yes	Malur	c	0	3.2	48.6	2	6	5	622314
No	No	No	Yes	Malur	c	0	0.8	4.1	0	0	4.1	622315
No	No	No	Yes	Malur	c	0	0	7.4	4.1	0	4.5	622316
			Un-inhabited				0	0	0	0	0	622317
No	No	No	Yes	Malur	c	0	1.3	7.8	0	0	3.3	622318
No	No	No	Yes	Malur	c	0	4	19.5	0	0	18.2	622319
No	No	No	Yes	Malur	c	0	2	3.8	0	0	2.7	622320
No	No	No	Yes	Malur	c	0	2.5	20.2	0	0	18.3	622321
No	No	No	Yes	Malur	c	0	4.2	0	20.3	0	4.4	622322
No	No	No	Yes	Malur	c	0	13.1	0	11.1	0	5	622323
No	No	No	Yes	Malur	c	0	23.8	24.4	88.4	0.9	13	622324
No	No	No	Yes	Bangarpet	c	0	3	11	13.4	0.5	3.7	622325
No	No	No	Yes	Bangarpet	c	0	30.9	39.8	17.5	0	5	622326
No	No	No	Yes	Bangarpet	c	10.6	1.3	5.7	1.5	0	0	622327
No	No	No	Yes	Bangarpet	c	36.5	7.2	15.5	16.2	0	8.2	622328

Sl. No	Name of the village	Location code no.	Land Use					Area irrigated by source (in hectare).				
			Area under different types of land use (in hectares rounded up to one decimal place)									
			Fallow lands other than current fallows	Current Fallows	Net Area Sown	Total Irrigated Land Area	Total Un-irrigated Land Area	Canals (C)	Wells/Tube-wells(W/TW)	Tanks/Lakes(T/L)	Water Falls(WF)	Others(O)
1	2	3	110	111	112	113	114	115	116	117	118	119
Name of CD Block: Malur												
211	Muthenahatti	622308	0	0	52	3.3	48.7	0	0	0	3.3	0
212	Kuppur	622309	31.7	31.6	127	44.6	82.3	0	0	44.6	0	0
213	Balanaikanadodi	622310	22.3	0	32.1	9.8	22.3	0	9.8	0	0	0
214	Gollahalli	622311	0	61.6	78.7	20.6	58.1	14.2	6.5	0	0	0
215	Chikkakallahalli	622312	14.7	17	125.7	61.1	64.6	0	52.6	8.5	0	0
216	M.Hosahalli	622313	12.6	0	257.1	48.7	208.5	0	0	48.7	0	0
217	M.Upparahalli	622314	0	10.1	93.2	34.5	58.7	0	22.3	12.2	0	0
218	Byranadoddi	622315	10.8	0	44.7	11.5	33.2	0	0	11.5	0	0
219	Bandahatti	622316	6.2	30	6.2	6.2	0	6.2	0	0	0	0
220	Sonnanadoddi	622317	0	0	0	0	0	0	0	0	0	0
221	Varadapura	622318	5.3	0	47.5	8.1	39.4	0	0	8.1	0	0
222	Natuvarahalli	622319	29.2	0	103.4	30.4	73	0	0	0	30.4	0
223	Guddadahosahalli	622320	5.3	0	32.5	5.3	27.2	0	0	5.3	0	0
224	Hasandahalli	622321	34.4	0	151.2	42.6	108.6	0	42.6	0	0	0
225	Tholasanadoddi	622322	0	11.8	47	16.2	30.8	0	16.2	0	0	0
226	Rayasandra	622323	0	19	86.5	25.2	61.4	0	25.2	0	0	0
227	Doddadanavahalli	622324	6.2	41.8	246.1	67.5	178.6	51.5	15.9	0	0	0
228	Chickadanavahalli	622325	0	2.5	73	28	45	0	28	0	0	0
229	Pemmadoddi	622326	6.6	9	66.2	30.4	35.8	0	30.4	0	0	0
230	Nallathimmanahalli	622327	0	0	160.5	153.6	6.9	0	153.6	0	0	0
231	Devarahalli	622328	6.2	9	77.8	21.2	56.7	0	19	2.1	0	0

Name of three most important commodities manufactured

First	Second	Third	Name of the village	Location code no.
120	121	122	2	3
Location Code: 0160				
Silk	-	-	Muthenahatti	622308
Silk	-	-	Kuppur	622309
Silk	-	-	Balanaikanadoddi	622310
Silk	-	-	Gollahalli	622311
Silk	-	-	Chikkakallahalli	622312
Silk	-	-	M.Hosahalli	622313
-	-	-	M.Upparahalli	622314
Silk	-	-	Byranadoddi	622315
Silk	-	-	Bandahatti	622316
	Un-inhabited		Sonnanadoddi	622317
Silk	-	-	Varadapura	622318
Silk	-	-	Natuvarahalli	622319
Silk	-	-	Guddadahosahalli	622320
Silk	-	-	Hasandahalli	622321
Silk	-	-	Tholasanadoddi	622322
Silk	-	-	Rayasandra	622323
-	-	-	Doddadanavahalli	622324
Silk	-	-	Chickadanavahalli	622325
Silk	-	-	Pemmadoddi	622326
Silk	-	-	Nallathimmanahalli	622327
-	-	-	Devarahalli	622328

Sl. No	Name of the village	Location code no.	Total area of the village (in hectares rounded up to one decimal place)	Total population (2011 census)	Number of households (2011 census)	Number of educational amenities available. (If not available within the village , the distance range code viz; a for < 5 Kms, b for 5-10 Kms and c for 10+ kms of nearest place where facility is available is given).								
						Pre-Primary school (PP)	Primary school (P)	Middle school (M)	Secondary School (S)	Senior Secondary school (SS)	Degree college of arts science & commerce (ASC)	Engineering college(EC)	Medical college (MC)	Management institute (MI)
1	2	3	4	5	6	7	8	9	10	11	12	13	14	15
Name of CD Block: Malur														
232	Voosarahalli	622329	147.5	343	64	b	1	1	b	c	c	c	a	c
233	Karakamakanahalli	622330	36.2	0	0						Un-inhabited			
234	Halepalya	622331	49.9	306	60	b	1	a	b	c	c	c	c	c
235	Thimmanahalli	622332	35.9	0	0						Un-inhabited			
236	Yelesandra	622333	170.1	407	73	a	1	b	b	b	c	c	a	c
237	Rajavarahalli	622334	309.5	198	41	a	1	a	a	b	1	c	a	c
238	Haromakanahalli	622335	403.9	917	180	b	2	a	a	b	c	c	a	c
239	Thirtha Bandahatti	622336	144	30	6	a	a	a	b	c	c	c	b	c
240	Tholakanahalli	622337	204.6	529	123	1	1	b	b	b	c	c	c	c
241	Pichaguntrahalli	622338	99.9	426	93	b	1	a	a	a	c	c	b	c
242	Mulakamanadoddi	622339	80.8	0	0						Un-inhabited			
243	Masthi	622340	775.4	7345	1619	1	9	4	1	1	c	c	c	c
244	Kallipura	622341	61	0	0						Un-inhabited			
245	Kesaragere	622342	160.3	751	154	a	2	2	c	c	c	c	c	c
246	Bitnahalli	622343	179.2	439	95	b	1	2	a	b	c	c	c	c
247	Halehalli	622344	177.8	434	116	b	1	1	1	a	c	c	c	c
248	Appaiana Agrahara	622345	102.7	546	112	1	1	a	c	c	c	c	c	c
249	Chavaramangala	622346	214.4	486	110	b	1	a	a	a	c	c	c	c
250	Suggondahalli	622347	316.6	690	152	a	2	b	c	c	c	c	c	c
251	Anikarahalli	622348	440.6	879	181	1	2	b	b	b	c	c	c	c
252	Malkanahalli	622349	223	710	161	a	1	b	b	b	c	c	c	1

Number of educational amenities available. (If not available within the village , the distance range code viz; a for < 5 Kms, b for 5-10 Kms and c for 10+ kms of nearest place where facility is available is given).

Number of Medical Amenities available. (If not available within the village , the distance range code viz; a for < 5 Kms, b for 5-10 Kms and c for 10+ kms of nearest place where facility is available is given).

Polytechnic (Pt)	Vocational training school /ITI	Non-formal training centre (NFTC)	Special school for disabled (SSD)	Others (specify)	Community health centre (CHC)	Primary health centre (PHC)	Primary health sub centre (PHS)	Maternity and child welfare centre (MCW)	T.B. clinic (TBC)	Hospital-allopathic (HA)	Hospital-alternative medicine (HO)	Dispensary (D)	Veterinary hospital (VH)	Mobile health clinic(MHC)	Family welfare centre (FWC)	Location code no.
16	17	18	19	20	21	22	23	24	25	26	27	28	29	30	31	3
c	c	c	c		c	c	a	c	c	c	c	c	c	c	a	622329
						Un-inhabited										622330
c	c	c	c		c	b	b	b	b	c	b	b	b	c	b	622331
						Un-inhabited										622332
c	c	c	c		b	b	b	b	b	c	c	c	c	c	b	622333
c	c	c	a		b	b	b	b	b	c	c	c	l	c	b	622334
c	c	c	c		b	b	b	b	b	c	c	c	b	c	b	622335
c	c	c	c		a	a	a	a	a	c	c	c	b	c	a	622336
c	c	c	c		b	b	b	b	b	c	c	c	c	c	b	622337
c	c	c	c		c	a	a	a	a	c	c	c	a	c	a	622338
						Un-inhabited										622339
c	c	c	c		c	l	l	l	l	c	c	c	b	c	l	622340
						Un-inhabited										622341
c	c	c	c		a	a	l	a	a	c	c	c	c	c	l	622342
c	c	c	c		b	b	b	b	b	c	c	c	c	c	b	622343
c	c	c	c		a	a	a	a	a	c	c	c	l	c	a	622344
c	l	l	c		a	a	a	a	a	c	c	c	c	c	a	622345
c	c	c	c		b	b	b	b	b	c	c	c	c	c	b	622346
c	c	c	c		b	b	b	b	b	c	c	c	c	c	b	622347
c	c	c	c		b	b	b	b	b	c	c	c	c	c	b	622348
c	l	c	c		b	b	b	b	b	c	c	c	c	c	b	622349

Location Code: 0160

			Number of Non-Government Medical Amenities available.				Availability of drinking water - (Yes / No)						
Sl. No	Name of the village	Location code no.	Charitable non Govt. hospital/Nursing home.	Medical practitioner with MBBS Degree	Medical practitioner with other degree	Medical practitioner with no degree	Traditional practitioner and faith healer.	Medicine Shop	Others	Tap water (Treated/Untreated)	Well water (Covered / Uncovered well)	Hand Pump	Tube wells / Bore well
1	2	3	32	33	34	35	36	37	38	39	40	41	42
Name of CD Block: Malur													
232	Voosarahalli	622329	0	0	0	0	0	0	0	Yes	Yes	Yes	Yes
233	Karakamakanahalli	622330	Un-inhabited										
234	Halepalya	622331	0	0	0	0	0	0	0	Yes	No	Yes	Yes
235	Thimmanahalli	622332	Un-inhabited										
236	Yelesandra	622333	0	0	0	0	0	0	0	Yes	No	Yes	Yes
237	Rajavarahalli	622334	0	0	0	0	0	0	0	Yes	No	No	Yes
238	Haromakanahalli	622335	0	0	0	0	0	0	0	Yes	No	Yes	Yes
239	Thirtha Bandahatti	622336	0	0	0	0	0	0	0	Yes	Yes	Yes	Yes
240	Tholakanahalli	622337	0	0	0	0	0	0	0	Yes	Yes	Yes	Yes
241	Pichaguntrahalli	622338	0	0	0	0	0	0	0	Yes	No	No	Yes
242	Mulakamanadoddi	622339	Un-inhabited										
243	Masthi	622340	0	3	1	0	4	8	0	Yes	No	Yes	Yes
244	Kallipura	622341	Un-inhabited										
245	Kesaragere	622342	0	0	0	0	0	0	0	Yes	No	Yes	No
246	Bitnahalli	622343	0	0	0	0	0	0	0	Yes	No	Yes	Yes
247	Halehalli	622344	0	0	0	0	0	0	0	Yes	No	Yes	Yes
248	Appaiana Agrahara	622345	0	0	0	0	0	0	0	Yes	No	Yes	Yes
249	Chavaramangala	622346	0	0	0	0	0	0	0	Yes	No	Yes	Yes
250	Suggondahalli	622347	0	0	0	0	0	0	0	Yes	No	Yes	Yes
251	Anikarahalli	622348	0	0	0	0	0	0	0	Yes	No	Yes	Yes
252	Malkanahalli	622349	0	0	0	0	0	0	0	Yes	No	Yes	Yes

Village Directory
Land use(as in 2009)

Location CodeNo:-581

Availability of drinking water - (Yes / No) Availability of toilet & others (Yes / No) Communication and transport facilities (If amenities available code -Yes is given except for Village Pin Code ,If not available within the village , the distance range code viz; a for < 5 Kms, b for 5- 10 Kms and c for 10+ kms of nearest place where facility is available is given).

Spring	River / Canal	Tank / Pond / Lake	Others	Community toilet including bath.	Community toilet excluding bath.	Rural sanitary mart or sanitary hardware outlet available near the village.	Community bio- gas or recycle of waste for productive use.	Post office(PO)	Sub post office (SPO)	Post & Telegraph office (P&TO)	Village Pin Code	Telephones (Land lines)	Public call office (PCO)	Mobile phone coverage	Location code no.
43	44	45	46	47	48	49	50	51	52	53	54	55	56	57	3

Location Code: 0160

No	No	No	No	No	No	No	No	c	a	c	563139	Yes	a	Yes	622329
Un-inhabited															
No	No	No	No	No	No	No	No	a	a	a	563139	Yes	Yes	a	622331
Un-inhabited															
No	No	No	No	No	Yes	No	No	b	a	b	563139	Yes	Yes	Yes	622333
No	No	No	No	No	Yes	No	No	b	a	b	563139	a	a	Yes	622334
No	No	No	No	No	No	No	No	b	a	a	563939	Yes	Yes	Yes	622335
No	No	No	No	No	No	No	No	b	a	c	563139	a	a	Yes	622336
No	No	No	No	No	Yes	No	No	c	a	c	563139	b	b	Yes	622337
No	No	No	No	No	No	No	No	c	a	c	563139	Yes	a	Yes	622338
Un-inhabited															
No	No	No	No	Yes	No	No	No	Yes	b	Yes	563139	Yes	Yes	Yes	622340
Un-inhabited															
No	No	Yes	No	Yes	No	No	No	c	a	c	563139	Yes	b	Yes	622342
No	No	No	Yes	Yes	No	No	No	c	a	c	563139	Yes	Yes	a	622343
No	No	Yes	No	No	No	No	No	c	a	a	563139	Yes	Yes	a	622344
No	No	Yes	No	Yes	No	No	No	c	a	c	563139	Yes	b	Yes	622345
Yes	No	Yes	No	Yes	No	No	No	c	a	c	563139	Yes	b	a	622346
No	No	No	No	Yes	No	No	No	c	Yes	c	563139	Yes	Yes	a	622347
No	No	Yes	No	No	No	No	No	c	a	c	563139	b	b	a	622348
No	No	Yes	No	Yes	No	No	No	c	a	c	563139	Yes	b	Yes	622349

Communication and transport facilities (If amenities available code -Yes is given except for Village Pin Code ,If not available within the village , the distance range code viz; a for < 5 Kms, b for 5-10 Kms and c for 10+ kms of nearest place where facility is available is given).

Sl. No	Name of the village	Location code no.	Internet cafes/ Common service centre (CSC)	Private courier facility	Bus service (Public & Private)	Railway stations	Auto/Modified Autos	Taxis and Vans	Tractors	Cycle-pulled rickshaws(Manual & Machine driven)	Carts driven by animals	Sea /River ferry service
1	2	3	58	59	60	61	62	63	64	65	66	67
Name of CD Block: Malur												
232	Voosarahalli	622329	c	c	a	c	b	c	c	c	a	c
233	Karakamakanahalli	622330								Un-inhabited		
234	Halepalya	622331	c	c	Yes	c	b	Yes	c	Yes	b	c
235	Thimmanahalli	622332								Un-inhabited		
236	Yelesandra	622333	c	c	Yes	c	Yes	Yes	c	Yes	b	c
237	Rajavarahalli	622334	c	c	a	c	b	c	Yes	c	Yes	c
238	Haromakanahalli	622335	c	c	a	c	a	c	Yes	c	Yes	c
239	Thirtha Bandahatti	622336	c	c	Yes	c	b	Yes	c	c	b	c
240	Tholakanahalli	622337	c	c	a	c	a	c	a	c	b	c
241	Pichaguntrahalli	622338	c	c	a	c	a	c	a	c	b	c
242	Mulakamanadoddi	622339								Un-inhabited		
243	Masthi	622340	c	c	Yes	b	Yes	c	c	c	b	c
244	Kallipura	622341								Un-inhabited		
245	Kesaragere	622342	c	c	Yes	a	Yes	c	c	Yes	Yes	c
246	Bitnahalli	622343	c	c	b	b	b	c	b	Yes	b	c
247	Halehalli	622344	c	c	Yes	a	a	Yes	Yes	c	b	c
248	Appaiana Agrahara	622345	c	c	Yes	c	a	c	a	Yes	b	c
249	Chavaramangala	622346	c	c	Yes	b	b	Yes	c	c	b	c
250	Suggondahalli	622347	c	c	Yes	c	b	Yes	c	c	b	c
251	Anikarahalli	622348	c	c	b	c	b	c	Yes	c	b	c
252	Malkanahalli	622349	c	c	b	c	Yes	Yes	Yes	c	b	c

Village Directory
Land use(as in 2009)

Location CodeNo:-581

Village connected to highways,village roads, banks & credit societies (If amenities available code -Yes is given, If not available within the village , the distance range code viz; a for < 5 Kms, b for 5-10 Kms and c for 10+ kms of nearest place where facility is available is given).

Availability of miscellaneous facilities (If amenities available code -Yes is given, If not available within the village , the distance range code viz; a for < 5 Kms, b for 5-10 Kms and c for 10+ kms of nearest place where facility is available is given).

Connected to national highway(NH)	Connected to state highway(SH)	Connected to major district road (MDR)	Connected to others district road	Pucca roads	Kutchcha roads	Water bounded macadam(WBM) roads	Navigable waterway (river/canal)(NW)	Footpaths (FP)	Commercial & Co-operative Banks	ATM	Agricultural Credit Societies	Self-Help Group (SHG)	Public distribution system (PDS) shop	Mandis / Regular market	Weekly Haat	Location code no.
68	69	70	71	72	73	74	75	76	77	78	79	80	81	82	83	3
c	c	c	Yes	Yes	Yes	Yes	c	Yes	b	c	c	Yes	a	c	b	622329
Un-inhabited																
c	c	Yes	Yes	Yes	Yes	Yes	c	Yes	c	c	c	Yes	a	b	a	622331
Un-inhabited																
c	Yes	Yes	Yes	Yes	Yes	Yes	c	Yes	b	c	c	Yes	a	b	a	622333
c	Yes	c	c	Yes	Yes	Yes	c	Yes	b	c	c	Yes	a	b	a	622334
c	Yes	c	c	Yes	Yes	a	c	Yes	b	c	c	Yes	a	b	b	622335
c	Yes	c	c	Yes	Yes	Yes	c	Yes	b	c	c	a	a	c	a	622336
c	Yes	c	c	Yes	Yes	Yes	c	Yes	b	c	c	Yes	a	b	a	622337
c	Yes	c	c	Yes	Yes	Yes	c	Yes	a	c	c	Yes	a	a	a	622338
Un-inhabited																
c	Yes	c	Yes	Yes	Yes	Yes	c	Yes	Yes	c	c	Yes	Yes	Yes	Yes	622340
Un-inhabited																
c	Yes	c	Yes	Yes	Yes	Yes	c	Yes	a	c	c	Yes	a	b	a	622342
c	Yes	c	Yes	Yes	Yes	Yes	c	Yes	b	c	c	Yes	a	c	b	622343
c	Yes	c	Yes	Yes	Yes	Yes	c	Yes	a	c	c	Yes	a	c	a	622344
c	Yes	c	c	Yes	Yes	Yes	c	Yes	a	c	c	Yes	a	c	a	622345
c	Yes	c	c	Yes	Yes	Yes	c	Yes	a	c	c	Yes	a	c	b	622346
c	c	c	c	b	Yes	Yes	c	Yes	b	c	c	Yes	a	c	a	622347
c	c	c	c	Yes	Yes	Yes	c	Yes	b	c	c	Yes	a	c	b	622348
c	c	c	c	Yes	Yes	Yes	c	Yes	b	c	c	Yes	a	c	b	622349

Location Code: 0160

Availability of miscellaneous facilities (If amenities available code -Yes is given, If not available within the village , the distance range code viz; a for < 5 Kms, b for 5-10 Kms and c for 10+ kms of nearest place where facility is available is given).

Sl. No	Name of the village	Location code no.	Agricultural marketing society	Integrated Child Development Scheme (Nutritional Centres)	Anganwadi Centre (Nutritional Centres)	Others (Nutritional Centres)	ASHA (Accredited Social Health Activist)	Community centre with/without TV	Sports Field,	Sports Club / Recreation Centre	Cinema / Video Hall	Public Library	Public Reading Room	Newspaper Supply	Assembly Polling station	Birth & Death Registration Office
1	2	3	84	85	86	87	88	89	90	91	92	93	94	95	96	97
Name of CD Block: Malur																
232	Voosarahalli	622329	b	a	a	a	b	b	b	c	c	c	c	Yes	a	Yes
233	Karakamakanahalli	622330	Un-inhabited													
234	Halepalya	622331	c	a	a	Yes	a	c	b	c	c	c	c	a	a	Yes
235	Thimmanahalli	622332	Un-inhabited													
236	Yelesandra	622333	c	b	b	b	b	b	b	b	b	b	b	Yes	a	Yes
237	Rajavarahalli	622334	c	a	a	a	a	c	b	b	b	b	b	a	a	Yes
238	Haromakanahalli	622335	c	Yes	Yes	Yes	b	b	b	b	b	b	b	Yes	Yes	Yes
239	Thirtha Bandahatti	622336	c	a	a	a	a	c	b	c	b	a	a	a	a	Yes
240	Tholakanahalli	622337	c	Yes	Yes	Yes	b	b	b	b	a	a	a	Yes	Yes	Yes
241	Pichaguntrahalli	622338	c	a	a	Yes	a	b	a	c	a	a	a	Yes	a	Yes
242	Mulakamanadoddi	622339	Un-inhabited													
243	Masthi	622340	c	Yes	Yes	a	Yes	Yes	Yes	Yes	Yes	Yes	Yes	Yes	Yes	Yes
244	Kallipura	622341	Un-inhabited													
245	Kesaragere	622342	c	Yes	Yes	b	a	b	b	c	b	a	a	Yes	Yes	Yes
246	Bitnahalli	622343	b	a	a	a	a	b	b	c	b	b	b	Yes	a	Yes
247	Halehalli	622344	b	b	b	Yes	a	b	a	a	b	b	a	Yes	a	Yes
248	Appaiana Agrahara	622345	a	Yes	Yes	a	a	a	b	c	a	a	a	Yes	Yes	Yes
249	Chavaramangala	622346	a	Yes	Yes	a	a	b	b	a	a	a	a	Yes	a	Yes
250	Suggondahalli	622347	a	Yes	Yes	Yes	b	a	b	c	b	b	b	Yes	Yes	Yes
251	Anikarahalli	622348	a	Yes	Yes	b	b	Yes	b	c	b	b	b	Yes	Yes	Yes
252	Malkanahalli	622349	b	Yes	Yes	b	b	a	b	b	b	b	b	Yes	Yes	Yes

Availability of electricity (Yes/No)				Land Use								
				Nearest Town	Area under different types of land use (in hectares rounded up to one decimal place)							
Power Supply for Domestic Use (ED)	Power Supply for Agricultural Use (EAG)	Power Supply for Commercial Use (EC)	Power Supply for All Uses (EA)	Name	Distance range code i.e. a for < 5 Kms, b for 5-10 Kms and c for 10+ kms .	Forests	Area under Non-agricultural Uses	Barren and Un-cultivable land	Permanent Pastures and Other Grazing Lands	Land Under Miscellaneous Tree Crops etc.	Culturable Waste Land	Location code no.
98	99	100	101	102	103	104	105	106	107	108	109	3
Location Code:0160												
No	No	No	Yes	Bangarpet	c	0	34.6	0	0	28.3	0	622329
				Un-inhabited		0	0	0	0	0	0	622330
No	No	No	Yes	Bangarpet	c	0	3.4	0	1	0	4.1	622331
				Un-inhabited		0	0	0	0	0	0	622332
No	No	No	Yes	Malur	c	0	7.5	0	31.7	0	6.2	622333
No	No	No	Yes	Bangarpet	c	0	8.6	48.7	0	0.9	2.9	622334
No	No	No	Yes	Malur	c	0	23.2	11.4	1.7	0	0	622335
No	No	No	Yes	Malur	c	0	2.4	10	0	0	6.6	622336
No	No	No	Yes	Malur	c	0	2.6	9.4	0	0	8.2	622337
No	No	No	Yes	Malur	c	0	3.4	12.6	0	0	8.3	622338
				Un-inhabited		0	0	0	0	0	0	622339
No	No	No	Yes	Malur	c	0	100.2	0	0	0	0	622340
				Un-inhabited		0	0	0	0	0	0	622341
No	No	No	Yes	Malur	c	0	2.8	9	0	0.8	19.5	622342
No	No	No	Yes	Malur	c	0	10.7	10.2	0	12.2	26.4	622343
No	No	No	Yes	Malur	c	0	12.4	0	0	4.1	13.8	622344
No	No	No	Yes	Malur	c	1.3	5	0	13	9	0	622345
No	No	No	Yes	Malur	c	0	3	9.4	0	4.2	18.3	622346
No	No	No	Yes	Malur	c	0	8.3	9.9	0	7.4	9.8	622347
No	No	No	Yes	Malur	c	0	11.1	105.2	7.4	0	42.6	622348
No	No	No	Yes	Malur	c	0	9.6	38.6	0	11.1	17.5	622349

Sl. No	Name of the village	Location code no.	Land Use					Area irrigated by source (in hectare).				
			Area under different types of land use (in hectares rounded up to one decimal place)									
			Fallow lands other than current fallows	Current Fallows	Net Area Sown	Total Irrigated Land Area	Total Un-irrigated Land Area	Canals (C)	Wells/Tube-wells(W/TW)	Tanks/Lakes(T/L)	Water Falls(WF)	Others(O)
1	2	3	110	111	112	113	114	115	116	117	118	119
Name of CD Block: Malur												
232	Voosarahalli	622329	0	1	83.6	62.3	21.3	0	0	0.7	2	59.6
233	Karakamakanahalli	622330	0	0	0	0	0	0	0	0	0	0
234	Halepalya	622331	0	3.2	38.2	7	31.2	0	7	0	0	0
235	Thimmanahalli	622332	0	0	0	0	0	0	0	0	0	0
236	Yeesandra	622333	9.4	13.9	101.4	17.5	83.9	11.5	0	6.1	0	0
237	Rajavarahalli	622334	6.2	30.1	212.1	106.1	106.1	0	0	106.1	0	0
238	Haromakanahalli	622335	0	235.2	132.4	87.1	45.3	72.8	14.3	0	0	0
239	Thirtha Bandahatti	622336	13.8	0	111	51.1	60	0	0	51.1	0	0
240	Tholakanahalli	622337	22.3	0	162	51	111	0	0	51	0	0
241	Pichaguntrahalli	622338	14.2	0	61.3	15.5	45.8	0	0	15.5	0	0
242	Mulakamanadodi	622339	0	0	0	0	0	0	0	0	0	0
243	Masthi	622340	0	0	675.2	377.9	297.3	0	0	34.7	29.3	313.8
244	Kallipura	622341	0	0	0	0	0	0	0	0	0	0
245	Kesaragere	622342	14.2	0	113.9	17.1	96.8	0	0	0	17.1	0
246	Bitnahalli	622343	14.3	0	105.4	18.3	87.2	0	0	18.3	0	0
247	Halehalli	622344	22.3	0	125.2	18.3	106.9	0	0	18.3	0	0
248	Appaiana Agrahara	622345	0	60.2	14.2	14.2	0	0	0	14.2	0	0
249	Chavaramangala	622346	15.4	0	164.1	18.4	145.7	0	0	18.4	0	0
250	Suggondahalli	622347	21	0	260.3	22.4	238	0	22.4	0	0	0
251	Anikarahalli	622348	39.8	0	234.5	42.6	192	0	0	42.6	0	0
252	Malkanahalli	622349	26.4	0	120	22.3	97.6	0	0	22.3	0	0

Name of three most important commodities manufactured

First	Second	Third	Name of the village	Location code no.
120	121	122	2	3
Location Code: 0160				
-	-	-	Voosarahalli	622329
	Un-inhabited		Karakamakanahalli	622330
-	-	-	Halepalya	622331
	Un-inhabited		Thimmanahalli	622332
Silk	-	-	Yelesandra	622333
-	-	-	Rajavarahalli	622334
Silk	-	-	Haromakanahalli	622335
Silk	-	-	Thirtha Bandahatti	622336
Silk	-	-	Tholakanahalli	622337
-	-	-	Pichaguntrahalli	622338
	Un-inhabited		Mulakamanadoddi	622339
-	-	-	Masthi	622340
	Un-inhabited		Kallipura	622341
Silk	-	-	Kesaragere	622342
Silk	-	-	Bitnahalli	622343
Silk	-	-	Halehalli	622344
Silk	-	-	Appaiana Agrahara	622345
Silk	-	-	Chavaramangala	622346
Silk	-	-	Suggondahalli	622347
Silk	-	-	Anikarahalli	622348
Silk	-	-	Malkanahalli	622349

Sl. No	Name of the village	Location code no.	Total area of the village (in hectares rounded up to one decimal place)	Total population (2011 census)	Number of households (2011 census)	Number of educational amenities available. (If not available within the village , the distance range code viz; a for < 5 Kms, b for 5-10 Kms and c for 10+ kms of nearest place where facility is available is given).								
						Pre-Primary school (PP)	Primary school (P)	Middle school (M)	Secondary School (S)	Senior Secondary school (SS)	Degree college of arts science & commerce (ASC)	Engineering college(EC)	Medical college (MC)	Management institute (MI)
1	2	3	4	5	6	7	8	9	10	11	12	13	14	15
Name of CD Block: Malur														
253	Thrunasi	622350	204.4	758	176	b	1	1	b	b	c	c	c	c
254	Thyaganadoddi	622351	75.3	191	41	a	1	a	a	a	c	c	c	c
255	Karisandra	622352	41.1	233	53	b	1	a	a	c	c	c	c	c
256	Shamasettyhalli	622353	269.5	722	176	1	1	a	a	a	c	c	c	c
257	Rangaiahna Agrahara	622354	55.5	0	0	Un-inhabited								
258	Durasandahalli	622355	45.8	304	60	1	1	a	a	a	c	c	c	1
259	Krishnapura	622356	340.9	667	132	1	1	a	a	a	c	c	c	1
260	Venkatapura	622357	52.8	0	0	Un-inhabited								
261	Kanchala	622358	190.1	534	116	1	1	a	b	c	c	c	a	c
262	Bedisettihalli	622359	185.8	598	128	a	1	a	a	c	c	c	c	c
263	Duduvanahalli	622360	280.6	642	140	a	1	1	a	c	c	c	c	c
264	Byappanahalli	622361	53.1	203	40	b	1	a	a	b	c	c	a	c
265	Dinnahalli	622362	227	1091	224	b	1	1	1	b	c	c	a	c
266	Nidamakanahalli	622363	73	858	179	a	1	b	a	c	c	c	a	c
267	Ajjappanahalli	622364	156.4	458	90	a	1	a	a	c	c	c	a	c
268	Gundlapalya	622365	258	865	167	b	3	b	c	c	c	c	a	c
269	Sorakayalahalli	622366	153.9	213	41	b	1	b	b	1	c	c	a	c
270	Balanahalli Plantation	622367	34.6	0	0	Un-inhabited								
271	Chikkasandra	622368	177.2	0	0	Un-inhabited								
272	Godagahalli	622369	135.8	529	118	b	1	b	b	c	c	c	a	c
273	Palya	622370	309.8	216	46	a	1	a	a	b	c	c	a	c

Number of educational amenities available.
(If not available within the village , the distance range code viz; a for < 5 Kms, b for 5-10 Kms and c for 10+ kms of nearest place where facility is available is given).

Number of Medical Amenities available. (If not available within the village , the distance range code viz; a for < 5 Kms, b for 5-10 Kms and c for 10+ kms of nearest place where facility is available is given).

Polytechnic (Pt)	Vocational training school /ITI	Non-formal training centre (NFTC)	Special school for disabled (SSD)	Others (specify)	Community health centre (CHC)	Primary health centre (PHC)	Primary health sub centre (PHS)	Maternity and child welfare centre (MCW)	T.B. clinic (TBC)	Hospital-allopathic (HA)	Hospital-alternative medicine (HO)	Dispensary (D)	Veterinary hospital (VH)	Mobile health clinic(MHC)	Family welfare centre (FWC)	Location code no.
16	17	18	19	20	21	22	23	24	25	26	27	28	29	30	31	3
Location Code: 0160																
c	c	c	c		b	b	b	b	b	c	c	c	c	c	b	622350
c	c	c	c		a	a	a	a	a	c	c	c	c	c	a	622351
c	c	c	c		a	a	a	a	a	c	c	c	c	c	a	622352
c	c	c	c		b	b	b	b	b	c	c	c	c	c	b	622353
					Un-inhabited											622354
c	c	c	c		a	a	a	a	a	c	c	c	c	c	a	622355
c	l	l	c		a	a	a	a	a	c	c	c	c	c	a	622356
					Un-inhabited											622357
c	c	c	c		b	b	b	b	b	c	c	c	b	c	b	622358
c	c	c	c		a	a	a	a	a	c	c	c	a	c	a	622359
c	c	c	c		a	a	a	a	a	c	c	c	a	c	a	622360
c	c	c	c		b	b	b	b	b	c	c	c	b	c	b	622361
c	c	c	c		b	b	l	b	b	c	c	b	l	c	l	622362
c	c	c	c		b	b	b	b	b	c	c	b	b	c	b	622363
c	c	c	c		c	b	b	b	b	c	c	c	b	c	b	622364
c	c	c	c		c	c	b	c	c	c	c	c	c	c	b	622365
c	c	c	c		c	c	b	c	c	c	c	c	c	c	b	622366
					Un-inhabited											622367
					Un-inhabited											622368
c	c	c	c		c	c	a	c	c	c	c	c	c	c	a	622369
c	c	c	c		c	b	b	b	b	c	c	c	b	c	b	622370

			Number of Non-Government Medical Amenities available.							Availability of drinking water - (Yes / No)			
Sl. No	Name of the village	Location code no.	Charitable non Govt. hospital/Nursing home.	Medical practitioner with MBBS Degree	Medical practitioner with other degree	Medical practitioner with no degree	Traditional practitioner and faith healer.	Medicine Shop	Others	Tap water (Treated/Untreated)	Well water (Covered / Uncovered well)	Hand Pump	Tube wells / Bore well
1	2	3	32	33	34	35	36	37	38	39	40	41	42
Name of CD Block: Malur													
253	Thrunasi	622350	0	0	0	0	0	0	0	Yes	Yes	Yes	Yes
254	Thyaganadoddi	622351	0	0	0	0	0	0	0	Yes	No	No	Yes
255	Karisandra	622352	0	0	0	0	0	0	0	Yes	No	Yes	Yes
256	Shamasettyhalli	622353	0	0	0	0	0	0	0	Yes	No	Yes	No
257	Rangaiahna Agrahara	622354	Un-inhabited										
258	Durasandahalli	622355	0	0	0	0	0	0	0	Yes	No	Yes	Yes
259	Krishnapura	622356	0	0	0	0	0	0	0	Yes	Yes	Yes	Yes
260	Venkatapura	622357	Un-inhabited										
261	Kanchala	622358	0	0	0	0	0	0	0	Yes	No	No	Yes
262	Bedisettihalli	622359	0	0	0	0	0	0	0	Yes	No	Yes	Yes
263	Duduvanahalli	622360	0	0	0	0	0	0	0	Yes	No	Yes	Yes
264	Byappanahalli	622361	0	0	0	0	0	0	0	Yes	No	Yes	Yes
265	Dinnahalli	622362	0	0	0	0	0	0	0	Yes	No	Yes	Yes
266	Nidamakanahalli	622363	0	0	0	0	0	0	0	Yes	No	Yes	Yes
267	Ajjappanahalli	622364	0	0	0	0	0	0	0	Yes	Yes	Yes	Yes
268	Gundlapalya	622365	0	0	0	0	0	0	0	Yes	Yes	Yes	Yes
269	Sorakayalahalli	622366	0	0	0	0	0	0	0	Yes	Yes	Yes	Yes
270	Balanahalli Plantation	622367	Un-inhabited										
271	Chikkasandra	622368	Un-inhabited										
272	Godagahalli	622369	0	0	0	0	0	0	0	Yes	Yes	Yes	Yes
273	Palya	622370	0	0	0	0	0	0	0	Yes	Yes	Yes	Yes

Village Directory
Land use(as in 2009)

Location CodeNo:-581

Availability of drinking water - (Yes / No) Availability of toilet & others (Yes / No) Communication and transport facilities (If amenities available code -Yes is given except for Village Pin Code ,If not available within the village , the distance range code viz; a for < 5 Kms, b for 5- 10 Kms and c for 10+ kms of nearest place where facility is available is given).

Spring	River / Canal	Tank / Pond / Lake	Others	Community toilet including bath.	Community toilet excluding bath.	Rural sanitary mart or sanitary hardware outlet available near the village.	Community bio- gas or recycle of waste for productive use.	Post office(PO)	Sub post office (SPO)	Post & Telegraph office (P&TO)	Village Pin Code	Telephones (Land lines)	Public call office (PCO)	Mobile phone coverage	Location code no.
43	44	45	46	47	48	49	50	51	52	53	54	55	56	57	3

Location Code: 0160

No	No	No	No	No	No	No	No	c	a	c	563139	Yes	Yes	a	622350
No	No	Yes	No	Yes	No	No	No	c	a	c	563139	Yes	b	Yes	622351
No	No	Yes	No	Yes	No	No	No	c	a	c	563139	Yes	b	Yes	622352
Yes	No	Yes	No	Yes	No	No	No	c	a	c	563139	Yes	b	Yes	622353
Un-inhabited															
No	No	No	No	Yes	No	No	No	c	a	c	563139	Yes	b	Yes	622355
Yes	No	No	No	No	Yes	No	No	c	a	c	563139	Yes	b	Yes	622356
Un-inhabited															
No	No	No	No	No	No	No	Yes	b	a	b	563139	Yes	Yes	Yes	622358
No	No	No	No	No	Yes	No	No	a	a	a	563139	Yes	Yes	Yes	622359
No	No	No	No	No	Yes	No	No	a	b	a	563139	Yes	Yes	Yes	622360
No	No	No	No	No	No	No	No	b	a	a	563139	Yes	Yes	Yes	622361
No	No	No	No	No	No	No	No	b	Yes	Yes	563139	Yes	Yes	Yes	622362
No	No	No	No	No	No	No	No	b	a	b	563139	Yes	Yes	Yes	622363
No	No	No	No	No	No	No	No	b	a	b	563139	Yes	b	a	622364
No	No	No	No	No	No	No	No	c	a	c	563139	Yes	Yes	a	622365
No	No	No	No	No	No	No	No	c	a	c	563139	b	b	a	622366
Un-inhabited															
Un-inhabited															
No	No	No	No	No	No	No	No	c	a	c	563139	Yes	b	a	622369
No	No	No	No	No	No	No	No	b	a	b	563139	a	b	a	622370

Communication and transport facilities (If amenities available code -Yes is given except for Village Pin Code ,If not available within the village , the distance range code viz; a for < 5 Kms, b for 5-10 Kms and c for 10+ kms of nearest place where facility is available is given).

Sl. No	Name of the village	Location code no.	Internet cafes/ Common service centre (CSC)	Private courier facility	Bus service (Public & Private)	Railway stations	Auto/Modified Autos	Taxis and Vans	Tractors	Cycle-pulled rickshaws(Manual & Machine driven)	Carts driven by animals	Sea /River ferry service
1	2	3	58	59	60	61	62	63	64	65	66	67
Name of CD Block: Malur												
253	Thrunasi	622350	c	c	b	b	b	c	b	Yes	Yes	c
254	Thyaganadoddi	622351	c	c	a	a	b	c	Yes	Yes	b	c
255	Karisandra	622352	c	c	a	c	a	c	a	c	b	c
256	Shamasettyhalli	622353	c	c	b	c	b	Yes	c	c	b	c
257	Rangaiahna Agrahara	622354	Un-inhabited									
258	Durasandahalli	622355	c	c	a	c	a	c	a	c	b	c
259	Krishnapura	622356	c	c	Yes	a	a	c	c	Yes	b	c
260	Venkatapura	622357	Un-inhabited									
261	Kanchala	622358	c	c	Yes	c	Yes	c	Yes	c	Yes	c
262	Bedisettihalli	622359	c	c	a	c	Yes	c	Yes	c	Yes	c
263	Duduvanahalli	622360	c	c	a	c	a	c	Yes	c	Yes	c
264	Byappanahalli	622361	c	c	a	c	a	c	Yes	c	Yes	c
265	Dinnahalli	622362	c	c	Yes	c	Yes	Yes	Yes	Yes	b	c
266	Nidamakanahalli	622363	c	c	a	c	a	c	c	Yes	b	c
267	Ajjappanahalli	622364	c	c	a	c	b	c	c	c	b	c
268	Gundlapalya	622365	c	c	Yes	c	b	c	c	c	b	c
269	Sorakayalahalli	622366	c	c	b	b	b	c	c	c	b	c
270	Balanahalli Plantation	622367	Un-inhabited									
271	Chikkasandra	622368	Un-inhabited									
272	Godagahalli	622369	c	c	Yes	c	b	c	c	c	b	c
273	Palya	622370	c	c	a	c	b	c	b	c	b	c

Village Directory
Land use(as in 2009)

Location CodeNo:-581

Village connected to highways,village roads, banks & credit societies (If amenities available code -Yes is given, If not available within the village , the distance range code viz; a for < 5 Kms, b for 5-10 Kms and c for 10+ kms of nearest place where facility is available is given).

Availability of miscellaneous facilities (If amenities available code -Yes is given, If not available within the village , the distance range code viz; a for < 5 Kms, b for 5-10 Kms and c for 10+ kms of nearest place where facility is available is given).

Connected to national highway(NH)	Connected to state highway(SH)	Connected to major district road (MDR)	Connected to others district road	Pucca roads	Kutchcha roads	Water bounded macadam(WBM) roads	Navigable waterway (river/canal)(NW)	Footpaths (FP)	Commercial & Co-operative Banks	ATM	Agricultural Credit Societies	Self-Help Group (SHG)	Public distribution system (PDS) shop	Mandis / Regular market	Weekly Haat	Location code no.
68	69	70	71	72	73	74	75	76	77	78	79	80	81	82	83	3
c	c	c	c	Yes	Yes	Yes	c	Yes	Yes	c	c	Yes	a	b	b	622350
c	c	c	c	Yes	Yes	Yes	c	Yes	c	c	c	Yes	a	a	a	622351
c	c	c	Yes	Yes	Yes	Yes	c	Yes	c	c	c	Yes	a	c	b	622352
c	c	c	c	Yes	Yes	Yes	c	Yes	a	c	c	Yes	a	c	b	622353
Un-inhabited																
c	c	Yes	Yes	Yes	Yes	Yes	c	Yes	a	c	c	Yes	a	a	a	622355
c	Yes	c	Yes	Yes	Yes	Yes	c	Yes	a	c	c	Yes	a	a	b	622356
Un-inhabited																
c	Yes	Yes	Yes	Yes	Yes	Yes	c	Yes	c	c	c	Yes	a	b	b	622358
c	c	c	c	a	Yes	Yes	c	Yes	b	c	c	Yes	a	a	a	622359
c	c	c	c	Yes	Yes	Yes	c	Yes	a	c	c	Yes	a	a	a	622360
c	c	c	c	Yes	Yes	b	c	Yes	a	c	c	Yes	a	c	a	622361
c	Yes	Yes	Yes	Yes	Yes	a	c	Yes	Yes	c	c	Yes	a	b	b	622362
c	Yes	c	c	Yes	Yes	a	c	Yes	a	c	c	Yes	a	a	b	622363
c	Yes	c	Yes	Yes	Yes	Yes	c	Yes	a	c	c	Yes	a	c	b	622364
c	c	c	Yes	Yes	Yes	a	c	Yes	b	c	c	Yes	a	c	b	622365
c	c	c	Yes	Yes	Yes	Yes	c	Yes	b	c	c	Yes	a	b	b	622366
Un-inhabited																
Un-inhabited																
c	c	c	Yes	Yes	Yes	Yes	c	Yes	b	c	c	Yes	a	a	b	622369
c	c	c	Yes	Yes	Yes	Yes	c	Yes	a	c	b	Yes	a	b	b	622370

Location Code: 0160

Availability of miscellaneous facilities (If amenities available code -Yes is given, If not available within the village, the distance range code viz; a for < 5 Kms, b for 5-10 Kms and c for 10+ kms of nearest place where facility is available is given).

Sl. No	Name of the village	Location code no.	Agricultural marketing society	Integrated Child Development Scheme (Nutritional Centres)	Anganwadi Centre (Nutritional Centres)	Others (Nutritional Centres)	ASHA (Accredited Social Health Activist)	Community centre with/without TV	Sports Field,	Sports Club / Recreation Centre	Cinema / Video Hall	Public Library	Public Reading Room	Newspaper Supply	Assembly Polling station	Birth & Death Registration Office
1	2	3	84	85	86	87	88	89	90	91	92	93	94	95	96	97
Name of CD Block: Malur																
253	Thrunasi	622350	b	Yes	Yes	b	a	b	b	c	b	Yes	Yes	Yes	Yes	Yes
254	Thyaganadoddi	622351	c	a	a	a	a	a	b	c	a	a	a	Yes	a	Yes
255	Karisandra	622352	c	a	a	b	a	a	b	a	a	a	a	Yes	a	Yes
256	Shamasettyhalli	622353	c	Yes	Yes	b	a	a	b	c	b	b	b	Yes	Yes	Yes
257	Rangaiahna Agrahara	622354	Un-inhabited													
258	Durasandahalli	622355	c	a	a	c	a	b	b	c	b	c	c	Yes	a	Yes
259	Krishnapura	622356	c	Yes	Yes	c	b	b	b	b	a	c	c	Yes	Yes	Yes
260	Venkatapura	622357	Un-inhabited													
261	Kanchala	622358	c	Yes	Yes	c	b	b	b	b	b	b	b	Yes	Yes	Yes
262	Bedisetthalli	622359	c	Yes	Yes	c	a	b	b	a	a	c	c	Yes	Yes	Yes
263	Duduvanahalli	622360	c	Yes	Yes	c	a	a	b	c	a	c	c	Yes	Yes	Yes
264	Byappanahalli	622361	c	b	b	c	a	a	b	b	b	c	c	Yes	a	Yes
265	Dinnahalli	622362	c	Yes	Yes	c	Yes	Yes	b	b	b	Yes	Yes	Yes	Yes	Yes
266	Nidamakanahalli	622363	c	Yes	Yes	c	a	a	b	b	b	b	b	Yes	Yes	Yes
267	Ajjappanahalli	622364	c	Yes	Yes	b	a	a	b	b	b	b	b	Yes	a	Yes
268	Gundlapalya	622365	c	Yes	Yes	Yes	a	Yes	b	c	c	c	c	Yes	Yes	Yes
269	Sorakayalahalli	622366	c	a	a	a	a	a	b	c	c	b	b	Yes	a	Yes
270	Balanahalli Plantation	622367	Un-inhabited													
271	Chikkasandra	622368	Un-inhabited													
272	Godagahalli	622369	c	Yes	Yes	a	a	b	b	b	c	c	c	Yes	Yes	Yes
273	Palya	622370	c	a	a	b	b	a	b	c	b	b	b	Yes	a	Yes

Availability of electricity (Yes/No)				Land Use								
				Nearest Town	Area under different types of land use (in hectares rounded up to one decimal place)							
Power Supply for Domestic Use (ED)	Power Supply for Agricultural Use (EAG)	Power Supply for Commercial Use (EC)	Power Supply for All Uses (EA)	Name	Distance range code i.e. a for < 5 Kms, b for 5-10 Kms and c for 10+ kms .	Forests	Area under Non-agricultural Uses	Barren and Un-cultivable land	Permanent Pastures and Other Grazing Lands	Land Under Miscellaneous Tree Crops etc.	Culturable Waste Land	Location code no.
98	99	100	101	102	103	104	105	106	107	108	109	3
Location Code:0160												
No	No	No	Yes	Malur	c	0	2.8	7.8	0	0	26.4	622350
No	No	No	Yes	Malur	c	0	0.3	4.9	0	0	9.7	622351
No	No	No	Yes	Malur	c	0	0	1.3	0	0	1.6	622352
No	No	No	Yes	Malur	c	0	5.3	40.6	0	0	27.6	622353
Un-inhabited						0	0	0	0	0	0	622354
No	No	No	Yes	Malur	c	0	0	2	0	0	3.3	622355
No	No	No	Yes	Malur	c	0	4.9	65.7	0	4.2	43.8	622356
Un-inhabited						0	0	0	0	0	0	622357
No	No	No	Yes	Malur	c	0	7.9	43.8	16.3	0	9	622358
No	No	No	Yes	Malur	c	0	38.1	0	20.3	0.2	14.1	622359
No	No	No	Yes	Malur	c	4.8	1.4	0	10.9	0.9	5.3	622360
No	No	No	Yes	Malur	c	0	4.2	0	0	0	0	622361
No	No	No	Yes	Malur	c	0	7.1	4.1	4.1	49.9	0	622362
No	No	No	Yes	Malur	c	0	23.7	1	0	6.2	2.4	622363
No	No	No	Yes	Bangarpet	c	0	1.9	0	0	0	0	622364
No	No	No	Yes	Bangarpet	c	37.7	30.3	0	0	50.2	0	622365
No	No	No	Yes	Bangarpet	c	35	14.8	0	0	28.9	0	622366
Un-inhabited						0	0	0	0	0	0	622367
Un-inhabited						0	0	0	0	0	0	622368
No	No	No	Yes	Bangarpet	c	0	16.3	0	0	26.2	0	622369
No	No	No	Yes	Bangarpet	c	73.9	26.1	0	0	59.2	0	622370

Sl. No	Name of the village	Location code no.	Land Use					Area irrigated by source (in hectare).					
			Area under different types of land use (in hectares rounded up to one decimal place)					Total Un-irrigated Land Area	Canals (C)	Wells/Tube-wells(W/TW)	Tanks/Lakes(T/L)	Water Falls(WF)	Others(O)
			Fallow lands other than current fallows	Current Fallows	Net Area Sown	Total Irrigated Land Area							
1	2	3	110	111	112	113	114	115	116	117	118	119	
Name of CD Block: Malur													
253	Thrunasi	622350	21.1	0	146.3	39.8	106.5	0	39.8	0	0	0	
254	Thyaganadoddi	622351	0.4	0	60.1	8.2	51.9	0	0	8.2	0	0	
255	Karisandra	622352	2.1	0	36.1	11	25.1	0.4	0	10.6	0	0	
256	Shamasettyhalli	622353	47	0	149	50.6	98.3	0	50.6	0	0	0	
257	Rangaiahna Agrahara	622354	0	0	0	0	0	0	0	0	0	0	
258	Durasandahalli	622355	4.1	0	36.3	10.7	25.6	0.5	0	10.2	0	0	
259	Krishnapura	622356	38.5	0	183.8	50.6	133.2	0	0	50.6	0	0	
260	Venkatapura	622357	0	0	0	0	0	0	0	0	0	0	
261	Kanchala	622358	12.2	15.1	85.8	41.3	44.5	0	41.3	0	0	0	
262	Bedisettihalli	622359	6.2	15.1	92	51.9	40.1	51.9	0	0	0	0	
263	Duduvanahalli	622360	8.7	81.6	167.1	42.3	124.8	0	42.3	0	0	0	
264	Byappanahalli	622361	0	2.9	46.1	14.6	31.4	0	14.6	0	0	0	
265	Dinnahalli	622362	0	8.8	153	121.5	31.5	0	19.9	9.9	0	91.8	
266	Nidamakanahalli	622363	1.3	0	38.5	19.3	19.2	0	0	16.6	2.7	0	
267	Ajjappanahalli	622364	0	0	154.5	6.7	147.8	0	0	5.4	1.4	0	
268	Gundlapalya	622365	0	0	139.8	108.7	31.1	0	2.3	2	0	104.4	
269	Sorakayalahalli	622366	0	12.3	62.8	62.8	0	0.2	0.3	0	0	62.3	
270	Balanahalli Plantation	622367	0	0	0	0	0	0	0	0	0	0	
271	Chikkasandra	622368	0	0	0	0	0	0	0	0	0	0	
272	Godagahalli	622369	0	1.7	91.7	58.6	33.1	0	0.9	2.8	0	54.9	
273	Palya	622370	0	2.2	148.5	128.1	20.3	0	1.2	1.6	0	125.3	

Name of three most important commodities manufactured

First	Second	Third	Name of the village	Location code no.
120	121	122	2	3
Location Code: 0160				
Silk	-	-	Thrunasi	622350
Silk	-	-	Thyaganadoddi	622351
-	-	-	Karisandra	622352
Silk	-	-	Shamasettyhalli	622353
	Un-inhabited		Rangaiahna Agrahara	622354
Silk	-	-	Durasandahalli	622355
Silk	-	-	Krishnapura	622356
	Un-inhabited		Venkatapura	622357
Silk	-	-	Kanchala	622358
Silk	-	-	Bedisettihalli	622359
Silk	-	-	Duduvanahalli	622360
Silk	-	-	Byappanahalli	622361
-	-	-	Dinnahalli	622362
-	-	-	Nidamakanahalli	622363
-	-	-	Ajjappanahalli	622364
-	-	-	Gundlapalya	622365
-	-	-	Sorakayalahalli	622366
	Un-inhabited		Balanahalli Plantation	622367
	Un-inhabited		Chikkasandra	622368
-	-	-	Godagahalli	622369
-	-	-	Palya	622370

Sl. No	Name of the village	Location code no.	Total area of the village (in hectares rounded up to one decimal place)	Total population (2011 census)	Number of households (2011 census)	Number of educational amenities available. (If not available within the village , the distance range code viz; a for < 5 Kms, b for 5-10 Kms and c for 10+ kms of nearest place where facility is available is given).								
						Pre-Primary school (PP)	Primary school (P)	Middle school (M)	Secondary School (S)	Senior Secondary school (SS)	Degree college of arts science & commerce (ASC)	Engineering college(EC)	Medical college (MC)	Management institute (MI)
1	2	3	4	5	6	7	8	9	10	11	12	13	14	15
Name of CD Block: Malur														
274	Ganiganahalli	622371	274.5	541	111	b	1	1	a	c	c	c	a	c
275	Basavanaikanahalli	622372	27.6	0	0						Un-inhabited			
276	Ramasagara	622373	155.7	244	47	b	3	a	a	b	c	c	a	c
277	Kothigutlahalli	622374	90.1	86	17	b	2	a	a	b	c	c	a	c
278	Karagahalli	622375	82.8	0	0						Un-inhabited			
279	Kondanahalli	622376	349.2	500	108	a	2	a	a	b	c	c	c	c
280	Nidaramangala	622377	410.1	817	178	a	1	1	a	c	c	c	c	c
281	Karangutta	622378	141.5	457	104	b	1	a	a	c	c	c	c	c
282	Nakkanahalli	622379	182.4	563	113	b	1	a	a	c	c	c	c	c
283	Kuntanahalli	622380	191.1	527	102	b	1	a	b	c	c	c	c	c
284	Karadagurki	622381	267.1	674	143	b	3	1	b	c	b	c	c	b
285	Vurugurki	622382	192.5	292	60	b	1	a	c	c	c	c	c	c
286	Halepalya	622383	169.5	700	151	b	1	1	c	c	b	c	c	c
287	Kempasandra	622384	107.9	399	78	b	1	a	b	c	b	c	c	c
288	Yagnavadani	622385	38.8	0	0						Un-inhabited			
289	Agalakote	622386	125.3	11	2	a	1	a	a	c	b	c	c	c
290	Basapura	622387	95.4	223	36	b	1	a	a	c	b	c	c	c
291	Veerakaputra	622388	245.3	600	125	a	1	a	b	c	b	c	c	c
292	Halliganahalli	622389	66.4	371	75	a	1	b	b	c	b	c	c	c
293	Kadirenahalli	622390	59.6	106	17	a	2	a	b	c	b	c	c	c
294	Obatti	622391	89.9	564	93	b	1	a	a	a	c	c	c	c

Number of educational amenities available.
(If not available within the village , the distance range code viz; a for < 5 Kms, b for 5-10 Kms and c for 10+ kms of nearest place where facility is available is given).

Number of Medical Amenities available. (If not available within the village , the distance range code viz; a for < 5 Kms, b for 5-10 Kms and c for 10+ kms of nearest place where facility is available is given).

Polytechnic (Pt)	Vocational training school /ITI	Non-formal training centre (NFTC)	Special school for disabled (SSD)	Others (specify)	Community health centre (CHC)	Primary health centre (PHC)	Primary health sub centre (PHS)	Maternity and child welfare centre (MCW)	T.B. clinic (TBC)	Hospital-allopathic (HA)	Hospital-alternative medicine (HO)	Dispensary (D)	Veterinary hospital (VH)	Mobile health clinic(MHC)	Family welfare centre (FWC)	Location code no.
16	17	18	19	20	21	22	23	24	25	26	27	28	29	30	31	3
Location Code: 0160																
c	c	c	c		c	b	b	b	b	c	c	c	b	c	b	622371
						Un-inhabited										622372
c	c	c	c		c	b	b	b	b	c	c	c	b	c	b	622373
c	c	c	c		c	b	b	b	b	c	c	c	b	c	b	622374
						Un-inhabited										622375
c	c	c	c		b	b	b	b	b	c	c	c	b	c	b	622376
c	c	c	c		c	b	b	b	b	c	c	c	a	c	b	622377
c	c	c	c		c	b	b	b	b	c	c	c	b	c	b	622378
c	c	c	c		b	c	b	c	c	c	c	c	c	b	b	622379
c	c	c	c		c	b	a	b	b	c	c	c	b	c	a	622380
b	b	b	c		b	b	b	b	b	b	c	b	b	c	b	622381
c	c	c	c		c	b	a	b	b	c	c	c	b	c	a	622382
b	b	b	c		b	b	b	b	b	b	c	b	b	c	b	622383
b	b	b	c		b	a	a	a	a	b	c	b	a	c	a	622384
						Un-inhabited										622385
b	b	b	c		b	b	b	b	b	b	c	b	a	c	b	622386
b	b	b	c		b	b	a	b	b	b	c	b	a	c	a	622387
b	b	b	c		b	b	a	b	b	b	c	a	b	c	a	622388
b	b	b	c		b	b	a	b	b	b	c	b	a	c	a	622389
b	b	b	c		b	b	a	b	b	b	c	b	a	c	a	622390
c	c	c	c		c	b	b	b	b	c	c	c	b	c	b	622391

			Number of Non-Government Medical Amenities available.							Availability of drinking water - (Yes / No)			
Sl. No	Name of the village	Location code no.	Charitable non Govt. hospital/Nursing home.	Medical practitioner with MBBS Degree	Medical practitioner with other degree	Medical practitioner with no degree	Traditional practitioner and faith healer.	Medicine Shop	Others	Tap water (Treated/Untreated)	Well water (Covered / Uncovered well)	Hand Pump	Tube wells / Bore well
1	2	3	32	33	34	35	36	37	38	39	40	41	42
Name of CD Block: Malur													
274	Ganiganahalli	622371	0	0	0	0	0	0	0	Yes	Yes	Yes	Yes
275	Basavanaikanahalli	622372	Un-inhabited										
276	Ramasagara	622373	0	0	0	0	0	0	0	Yes	Yes	Yes	Yes
277	Kothigutlahalli	622374	0	0	0	0	0	0	0	Yes	No	No	Yes
278	Karagahalli	622375	Un-inhabited										
279	Kondanahalli	622376	0	0	0	0	0	0	0	Yes	No	Yes	Yes
280	Nidaramangala	622377	0	0	0	0	0	0	0	Yes	Yes	Yes	Yes
281	Karangutta	622378	0	0	0	0	0	0	0	Yes	No	Yes	Yes
282	Nakkanahalli	622379	0	0	0	0	0	0	0	Yes	No	Yes	Yes
283	Kuntanahalli	622380	0	0	0	0	0	0	0	Yes	No	Yes	Yes
284	Karadagurki	622381	0	0	0	0	0	0	0	Yes	No	Yes	Yes
285	Vurugurki	622382	0	0	0	0	0	0	0	Yes	No	Yes	Yes
286	Halepalya	622383	0	0	0	0	0	0	0	Yes	No	Yes	Yes
287	Kempasandra	622384	0	0	0	0	0	0	0	Yes	Yes	Yes	Yes
288	Yagnavadani	622385	Un-inhabited										
289	Agalakote	622386	0	0	0	0	0	0	0	Yes	No	Yes	Yes
290	Basapura	622387	0	0	0	0	0	0	0	Yes	No	Yes	Yes
291	Veerakaputra	622388	0	0	0	0	0	0	0	Yes	Yes	Yes	Yes
292	Halliganahalli	622389	0	0	0	0	0	0	0	Yes	No	Yes	Yes
293	Kadirenahalli	622390	0	0	0	0	0	0	0	Yes	No	Yes	Yes
294	Obatti	622391	0	0	0	0	0	0	0	Yes	No	Yes	Yes

Village Directory
Land use(as in 2009)

Location CodeNo:-581

Availability of drinking water - (Yes / No) Availability of toilet & others (Yes / No) Communication and transport facilities (If amenities available code -Yes is given except for Village Pin Code ,If not available within the village , the distance range code viz; a for < 5 Kms, b for 5- 10 Kms and c for 10+ kms of nearest place where facility is available is given).

Spring	River / Canal	Tank / Pond / Lake	Others	Community toilet including bath.	Community toilet excluding bath.	Rural sanitary mart or sanitary hardware outlet available near the village.	Community bio- gas or recycle of waste for productive use.	Post office(PO)	Sub post office (SPO)	Post & Telegraph office (P&TO)	Village Pin Code	Telephones (Land lines)	Public call office (PCO)	Mobile phone coverage	Location code no.
43	44	45	46	47	48	49	50	51	52	53	54	55	56	57	3

Location Code: 0160

No	No	No	No	No	No	No	No	b	a	b	563139	a	b	a	622371
Un-inhabited															
No	No	No	No	No	No	No	No	b	a	b	563139	a	b	a	622373
No	No	No	No	No	No	No	No	b	a	b	563139	a	b	a	622374
Un-inhabited															
No	No	No	No	No	No	No	No	b	a	a	563139	Yes	Yes	Yes	622376
No	No	No	No	No	Yes	Yes	No	b	Yes	b	563139	Yes	Yes	a	622377
No	No	No	No	No	No	No	No	b	a	b	563139	Yes	b	a	622378
No	No	No	No	No	No	No	No	b	a	b	563137	Yes	Yes	a	622379
No	No	No	No	No	Yes	No	No	b	a	b	563137	Yes	Yes	Yes	622380
No	No	No	No	No	Yes	No	No	b	a	b	563137	Yes	Yes	a	622381
No	No	No	No	No	No	No	No	b	a	b	563137	Yes	Yes	Yes	622382
No	No	No	No	No	No	No	No	b	Yes	b	563137	Yes	b	a	622383
No	No	No	No	Yes	Yes	No	No	b	a	b	563137	Yes	Yes	Yes	622384
Un-inhabited															
No	No	No	No	No	No	No	No	b	a	b	563137	Yes	Yes	Yes	622386
No	No	No	No	No	Yes	No	No	b	a	b	563137	Yes	Yes	Yes	622387
No	No	No	No	No	No	No	No	b	b	b	563137	Yes	Yes	Yes	622388
No	No	No	No	No	Yes	No	No	b	a	b	563137	Yes	b	Yes	622389
No	No	No	No	No	No	No	No	b	a	b	563137	Yes	Yes	Yes	622390
No	No	No	No	No	Yes	No	No	c	a	c	563137	Yes	b	Yes	622391

Communication and transport facilities (If amenities available code -Yes is given except for Village Pin Code ,If not available within the village , the distance range code viz; a for < 5 Kms, b for 5-10 Kms and c for 10+ kms of nearest place where facility is available is given).

Sl. No	Name of the village	Location code no.	Internet cafes/ Common service centre (CSC)	Private courier facility	Bus service (Public & Private)	Railway stations	Auto/Modified Autos	Taxis and Vans	Tractors	Cycle-pulled rickshaws(Manual & Machine driven)	Carts driven by animals	Sea /River ferry service
1	2	3	58	59	60	61	62	63	64	65	66	67
Name of CD Block: Malur												
274	Ganiganahalli	622371	c	c	a	c	b	c	b	c	b	c
275	Basavanaikanahalli	622372	Un-inhabited									
276	Ramasagara	622373	c	c	a	c	b	c	b	c	b	c
277	Kothigutlahalli	622374	c	c	a	c	b	c	b	c	b	c
278	Karagahalli	622375	Un-inhabited									
279	Kondanahalli	622376	c	c	a	c	a	c	Yes	c	b	c
280	Nidaramangala	622377	c	Yes	Yes	a	b	c	Yes	c	Yes	c
281	Karangutta	622378	c	c	Yes	a	b	Yes	b	Yes	b	c
282	Nakkanahalli	622379	c	c	Yes	b	b	c	b	c	a	c
283	Kuntanahalli	622380	c	c	Yes	b	Yes	c	Yes	c	Yes	c
284	Karadagurki	622381	b	b	Yes	b	Yes	Yes	c	Yes	b	c
285	Vurugurki	622382	c	c	a	b	Yes	c	Yes	c	Yes	c
286	Halepalya	622383	b	b	Yes	a	a	Yes	c	Yes	Yes	c
287	Kempasandra	622384	b	b	Yes	b	Yes	b	Yes	b	Yes	c
288	Yagnavadani	622385	Un-inhabited									
289	Agalakote	622386	b	b	a	b	Yes	b	Yes	Yes	Yes	c
290	Basapura	622387	b	b	Yes	b	Yes	Yes	a	b	b	c
291	Veerakaputra	622388	b	b	Yes	b	Yes	b	Yes	b	Yes	c
292	Halliganahalli	622389	b	b	Yes	c	a	Yes	c	b	Yes	c
293	Kadirenahalli	622390	b	b	Yes	c	Yes	b	Yes	Yes	b	c
294	Obatti	622391	c	c	Yes	c	b	c	Yes	Yes	Yes	c

Village Directory
Land use(as in 2009)

Location CodeNo:-581

Village connected to highways,village roads, banks & credit societies (If amenities available code -Yes is given, If not available within the village , the distance range code viz; a for < 5 Kms, b for 5-10 Kms and c for 10+ kms of nearest place where facility is available is given).

Availability of miscellaneous facilities (If amenities available code -Yes is given, If not available within the village , the distance range code viz; a for < 5 Kms, b for 5-10 Kms and c for 10+ kms of nearest place where facility is available is given).

Connected to national highway(NH)	Connected to state highway(SH)	Connected to major district road (MDR)	Connected to others district road	Pucca roads	Kutchcha roads	Water bounded macadam(WBM) roads	Navigable waterway (river/canal)(NW)	Footpaths (FP)	Commercial & Co-operative Banks	ATM	Agricultural Credit Societies	Self-Help Group (SHG)	Public distribution system (PDS) shop	Mandis / Regular market	Weekly Haat	Location code no.
68	69	70	71	72	73	74	75	76	77	78	79	80	81	82	83	3
c	c	c	c	a	Yes	a	c	Yes	a	c	c	Yes	a	b	b	622371
Un-inhabited																
c	c	c	c	a	Yes	b	c	Yes	a	c	b	Yes	a	b	b	622373
c	c	c	c	a	Yes	b	c	Yes	a	c	b	a	a	b	b	622374
Un-inhabited																
c	c	c	c	Yes	Yes	b	c	Yes	b	c	b	Yes	b	b	a	622376
c	c	Yes	c	Yes	Yes	Yes	c	Yes	a	c	c	Yes	a	c	a	622377
c	c	Yes	c	Yes	Yes	Yes	c	Yes	a	c	c	Yes	a	c	b	622378
c	c	Yes	Yes	Yes	Yes	Yes	c	Yes	b	c	c	Yes	a	b	b	622379
c	Yes	Yes	c	Yes	Yes	Yes	c	Yes	b	c	c	Yes	a	Yes	a	622380
c	Yes	Yes	b	Yes	Yes	Yes	c	Yes	b	b	b	Yes	b	b	b	622381
c	c	Yes	Yes	Yes	Yes	Yes	c	Yes	b	c	c	Yes	a	b	b	622382
b	b	b	b	Yes	Yes	Yes	c	Yes	b	b	b	Yes	a	b	b	622383
c	b	Yes	Yes	Yes	Yes	Yes	c	Yes	b	b	b	Yes	a	a	b	622384
Un-inhabited																
c	b	Yes	Yes	Yes	Yes	Yes	c	Yes	b	b	b	a	a	b	a	622386
c	b	Yes	Yes	Yes	Yes	Yes	c	Yes	b	b	b	Yes	a	b	b	622387
c	b	Yes	Yes	Yes	Yes	Yes	c	Yes	b	b	b	Yes	a	b	b	622388
c	b	Yes	b	Yes	Yes	Yes	c	Yes	b	b	b	Yes	a	b	b	622389
c	b	Yes	Yes	Yes	Yes	Yes	c	Yes	b	b	b	Yes	a	b	b	622390
c	c	c	Yes	Yes	Yes	Yes	c	Yes	b	c	c	Yes	a	c	a	622391

Location Code: 0160

Availability of miscellaneous facilities (If amenities available code -Yes is given, If not available within the village , the distance range code viz; a for < 5 Kms, b for 5-10 Kms and c for 10+ kms of nearest place where facility is available is given).

Sl. No	Name of the village	Location code no.	Agricultural marketing society	Integrated Child Development Scheme (Nutritional Centres)	Anganwadi Centre (Nutritional Centres)	Others (Nutritional Centres)	ASHA (Accredited Social Health Activist)	Community centre with/without TV	Sports Field,	Sports Club / Recreation Centre	Cinema / Video Hall	Public Library	Public Reading Room	Newspaper Supply	Assembly Polling station	Birth & Death Registration Office
1	2	3	84	85	86	87	88	89	90	91	92	93	94	95	96	97
Name of CD Block: Malur																
274	Ganiganahalli	622371	c	Yes	Yes	b	a	b	b	c	b	b	b	Yes	Yes	Yes
275	Basavanaikanahalli	622372	Un-inhabited													
276	Ramasagara	622373	c	a	a	b	a	b	b	b	b	b	b	Yes	a	Yes
277	Kothigutlahalli	622374	b	a	a	b	a	b	b	c	b	b	b	a	a	Yes
278	Karagahalli	622375	Un-inhabited													
279	Kondanahalli	622376	b	Yes	Yes	a	b	a	b	b	b	b	b	Yes	Yes	Yes
280	Nidaramangala	622377	b	Yes	Yes	Yes	a	Yes	b	c	b	c	c	Yes	Yes	Yes
281	Karangutta	622378	a	Yes	Yes	Yes	a	a	b	c	a	b	b	Yes	a	Yes
282	Nakkanahalli	622379	a	Yes	Yes	Yes	b	a	b	c	a	c	c	Yes	Yes	Yes
283	Kuntanahalli	622380	a	Yes	Yes	Yes	b	a	b	b	Yes	c	b	Yes	Yes	Yes
284	Karadagurki	622381	a	Yes	Yes	Yes	b	Yes	b	b	a	b	b	Yes	Yes	Yes
285	Vurugurki	622382	a	a	a	Yes	b	a	b	b	b	b	b	a	a	Yes
286	Halepalya	622383	a	Yes	Yes	Yes	a	Yes	b	b	b	b	b	Yes	Yes	Yes
287	Kempasandra	622384	a	a	a	Yes	a	a	b	b	b	b	b	Yes	a	Yes
288	Yagnavadani	622385	Un-inhabited													
289	Agalakote	622386	a	a	a	a	b	b	b	b	b	b	b	a	a	Yes
290	Basapura	622387	a	a	a	Yes	a	a	b	b	b	b	b	Yes	a	Yes
291	Veerakaputra	622388	a	Yes	Yes	Yes	a	Yes	b	b	b	c	b	Yes	Yes	Yes
292	Halliganahalli	622389	b	a	a	Yes	b	a	b	b	b	b	b	Yes	a	Yes
293	Kadirenahalli	622390	b	a	a	Yes	a	a	b	b	b	b	b	a	a	Yes
294	Obatti	622391	b	Yes	Yes	a	a	a	b	c	c	c	c	Yes	Yes	Yes

Availability of electricity (Yes/No)				Land Use								
				Nearest Town	Area under different types of land use (in hectares rounded up to one decimal place)							
Power Supply for Domestic Use (ED)	Power Supply for Agricultural Use (EAG)	Power Supply for Commercial Use (EC)	Power Supply for All Uses (EA)	Name	Distance range code i.e. a for < 5 Kms, b for 5-10 Kms and c for 10+ kms .	Forests	Area under Non-agricultural Uses	Barren and Un-cultivable land	Permanent Pastures and Other Grazing Lands	Land Under Miscellaneous Tree Crops etc.	Culturable Waste Land	Location code no.
98	99	100	101	102	103	104	105	106	107	108	109	3
Location Code:0160												
No	No	No	Yes	Bangarpet	c	37.2	27.7	0	0	52.6	0	622371
				Un-inhabited		0	0	0	0	0	0	622372
No	No	No	Yes	Malur	c	25.7	13.1	0	0	30	0	622373
No	No	No	Yes	Malur	c	22.3	6	3.6	0	10.6	0	622374
				Un-inhabited		0	0	0	0	0	0	622375
No	No	No	Yes	Malur	c	67.8	4.6	0	25.6	67.2	4.8	622376
No	No	No	Yes	Malur	c	0	30.5	14.2	11.9	1.2	0.4	622377
No	No	No	Yes	Malur	c	1.2	4.3	2	0	29.2	0	622378
No	No	No	Yes	Malur	c	29.2	8.2	0	0	3	0	622379
No	No	No	Yes	Malur	c	47.8	16.3	0	0	0.8	0	622380
No	No	No	Yes	Kolar	b	0	20.4	21.2	23.2	0	4.8	622381
No	No	No	Yes	Kolar	c	0	13.4	4.2	66.9	0	0.7	622382
No	No	No	Yes	Bangarpet	b	0	21.1	38.9	22.3	0	0.4	622383
No	No	No	Yes	Bangarpet	b	0	13.8	0	28.3	0	39.9	622384
				Un-inhabited		0	0	0	0	0	0	622385
No	No	No	Yes	Bangarpet	b	9	0.3	0	1.6	23.3	0	622386
No	No	No	Yes	Bangarpet	b	0	14.6	5.7	19.1	0	0.4	622387
No	No	No	Yes	Bangarpet	b	140.6	16.3	0	0	0	0	622388
No	No	No	Yes	Bangarpet	b	0	9.8	21.1	5.4	0	0.5	622389
No	No	No	Yes	Bangarpet	b	0	4.2	29.1	0	0	0.3	622390
No	No	No	Yes	Bangarpet	c	0	15.1	1.6	0	0	0	622391

			Land Use					Area irrigated by source (in hectare).				
			Area under different types of land use (in hectares rounded up to one decimal place)									
Sl. No	Name of the village	Location code no.	Fallow lands other than current fallows	Current Fallows	Net Area Sown	Total Irrigated Land Area	Total Un-irrigated Land Area	Canals (C)	Wells/Tube-wells(W/TW)	Tanks/Lakes(T/L)	Water Falls(WF)	Others(O)
1	2	3	110	111	112	113	114	115	116	117	118	119
Name of CD Block: Malur												
274	Ganiganahalli	622371	0	1.7	155.4	115.9	39.5	0	2.6	2.2	0	111.1
275	Basavanaikanahalli	622372	0	0	0	0	0	0	0	0	0	0
276	Ramasagara	622373	0	1.2	85.8	64	21.8	0	0.8	0.2	0	62.9
277	Kothigutlahalli	622374	0	0	47.6	38.1	9.5	0	0	0.5	0.7	36.9
278	Karagahalli	622375	0	0	0	0	0	0	0	0	0	0
279	Kondanahalli	622376	3.1	6.1	170	154.7	15.3	0	13.5	0	0	141.2
280	Nidaramangala	622377	0	34.4	317.4	44.1	273.3	0	44.1	0	0	0
281	Karangutta	622378	0	44.4	60.5	60.5	0	3.3	0	0	0	57.2
282	Nakkanahalli	622379	0	20.2	121.7	10.8	111	0	10.1	0	0	0.6
283	Kuntanahalli	622380	0	16.2	109.9	79.1	30.8	0	18.2	0	0	60.9
284	Karadagurki	622381	8.1	10.1	179.4	20.2	159.1	0	20.2	0	0	0
285	Vurugurki	622382	0	11.7	95.6	6.1	89.6	0	6.1	0	0	0
286	Halepalya	622383	0	14.2	72.6	13	59.6	0	13	0	0	0
287	Kempasandra	622384	0	0	25.9	13	13	0	0	13	0	0
288	Yagnavadani	622385	0	0	0	0	0	0	0	0	0	0
289	Agalakote	622386	4.9	34.6	51.5	51.5	0	0.8	0	0	0	50.6
290	Basapura	622387	0	9.3	46.2	8.9	37.3	0	8.9	0	0	0
291	Veerakaputra	622388	10.1	72.2	6.2	6.2	0	6.2	0	0	0	0
292	Halliganahalli	622389	0	4	25.6	8.1	17.5	0	8.1	0	0	0
293	Kadirenahalli	622390	0	0	26	6.1	19.9	0	6.1	0	0	0
294	Obatti	622391	0	0	73.2	6.6	66.5	0	3.3	3.3	0	0

Name of three most important commodities manufactured

First	Second	Third	Name of the village	Location code no.
120	121	122	2	3
Location Code: 0160				
-	-	-	Ganiganahalli	622371
	Un-inhabited		Basavanaikanahalli	622372
-	-	-	Ramasagara	622373
-	-	-	Kothigutlahalli	622374
	Un-inhabited		Karagahalli	622375
-	-	-	Kondanahalli	622376
Bricks	Silk	-	Nidaramangala	622377
Silk	-	-	Karangutta	622378
Silk	-	-	Nakkanahalli	622379
Silk	-	-	Kuntanahalli	622380
Silk	-	-	Karadagurki	622381
Silk	-	-	Vurugurki	622382
Silk	-	-	Halepalya	622383
Silk	-	-	Kempasandra	622384
	Un-inhabited		Yagnavadani	622385
Silk	-	-	Agalakote	622386
Silk	-	-	Basapura	622387
Silk	-	-	Veerakaputra	622388
Silk	-	-	Halliganahalli	622389
Silk	-	-	Kadirenahalli	622390
-	-	-	Obatti	622391

Sl. No	Name of the village	Location code no.	Total area of the village (in hectares rounded up to one decimal place)	Total population (2011 census)	Number of households (2011 census)	Number of educational amenities available. (If not available within the village , the distance range code viz; a for < 5 Kms, b for 5-10 Kms and c for 10+ kms of nearest place where facility is available is given).								
						Pre-Primary school (PP)	Primary school (P)	Middle school (M)	Secondary School (S)	Senior Secondary school (SS)	Degree college of arts science & commerce (ASC)	Engineering college(EC)	Medical college (MC)	Management institute (MI)
1	2	3	4	5	6	7	8	9	10	11	12	13	14	15
Name of CD Block: Malur														
295	Janganahalli	622392	100.8	303	73	b	1	a	a	a	c	c	c	c
296	Kugatiganahalli	622393	121.4	256	54	b	1	a	a	a	c	c	c	c
297	Chinnapaganahalli	622394	164.2	403	92	b	1	a	c	c	c	c	c	c
298	Hosahalli	622395	39.8	0	0						Un-inhabited			
299	Agara	622396	471.3	1028	231	b	1	a	c	c	c	c	c	c
300	Gollahalli	622397	46.5	2	1	b	1	a	c	c	c	c	c	c
301	Suddukunte	622398	100.2	0	0						Un-inhabited			
302	Byatarayanahalli	622399	214.6	375	76	b	1	a	a	b	b	c	a	c
303	Byrathanahalli	622400	228.7	686	154	1	1	a	a	c	c	c	a	c
304	Byrathanahallipura	622401	77.5	206	40	b	1	a	c	c	c	c	a	c
305	Thotagowdana Halli	622402	61.5	139	34	a	a	a	a	a	c	c	a	c
306	Kondasettihalli	622403	119.4	1237	269	a	3	2	a	a	c	c	c	c
307	Thotagowdana Amanikere	622404	30.5	0	0						Un-inhabited			
308	Hunasikote	622405	285.1	1255	265	1	2	1	a	a	c	c	c	c
309	Balleri	622406	119.3	198	49	a	1	a	a	a	c	c	c	c
310	Ullerahalli	622407	277	459	97	a	1	a	a	a	c	c	c	c
311	Somasandra	622408	113.4	251	52	b	1	a	a	a	b	c	b	c
312	Mittiganahalli	622409	164.3	622	132	b	1	b	b	c	b	c	c	c
313	Thimmanaikanahalli Agrahara	622410	299.5	428	87	b	3	b	b	c	b	c	c	c
314	Kanchugaranahalli	622411	132	0	0						Un-inhabited			
315	Yaluvahalli	622412	213.9	1087	241	a	1	b	b	b	b	c	c	c

Number of educational amenities available.
(If not available within the village , the distance range code viz; a for < 5 Kms, b for 5-10 Kms and c for 10+ kms of nearest place where facility is available is given).

Number of Medical Amenities available. (If not available within the village , the distance range code viz; a for < 5 Kms, b for 5-10 Kms and c for 10+ kms of nearest place where facility is available is given).

Polytechnic (Pt)	Vocational training school /ITI	Non-formal training centre (NFTC)	Special school for disabled (SSD)	Others (specify)	Community health centre (CHC)	Primary health centre (PHC)	Primary health sub centre (PHS)	Maternity and child welfare centre (MCW)	T.B. clinic (TBC)	Hospital-allopathic (HA)	Hospital-alternative medicine (HO)	Dispensary (D)	Veterinary hospital (VH)	Mobile health clinic(MHC)	Family welfare centre (FWC)	Location code no.
16	17	18	19	20	21	22	23	24	25	26	27	28	29	30	31	3
Location Code: 0160																
c	c	c	c		c	a	a	a	a	a	c	c	b	c	a	622392
c	c	c	c		c	a	a	a	a	a	a	c	c	b	a	622393
c	c	c	c		c	a	b	a	a	b	c	c	b	c	b	622394
						Un-inhabited										622395
c	c	c	c		c	a	a	a	a	c	c	c	a	c	a	622396
c	c	c	c		b	a	a	a	a	c	b	c	b	c	a	622397
						Un-inhabited										622398
b	b	b	c		b	a	a	a	a	a	a	a	a	c	a	622399
c	c	c	c		c	a	a	a	a	a	c	c	a	c	a	622400
c	c	c	c		c	a	a	a	a	c	c	a	c	c	a	622401
c	c	c	c		c	a	a	a	a	a	c	c	c	c	a	622402
c	c	c	c		c	b	l	b	b	c	c	c	b	c	l	622403
						Un-inhabited										622404
c	c	c	c		c	a	l	a	a	c	c	b	b	c	l	622405
c	c	c	c		c	a	a	a	a	a	c	c	a	c	a	622406
c	c	c	c		c	a	a	a	a	a	c	a	b	c	a	622407
b	b	b	c		b	a	b	a	a	b	b	b	b	b	b	622408
b	b	b	c		b	a	a	a	a	b	c	b	a	c	a	622409
b	b	b	c		b	b	b	b	b	b	b	b	b	b	b	622410
						Un-inhabited										622411
b	b	b	c		b	b	b	b	b	b	b	b	b	b	b	622412

Sl. No	Name of the village	Location code no.	Number of Non-Government Medical Amenities available.							Availability of drinking water - (Yes / No)			
			Charitable non Govt. hospital/Nursing home.	Medical practitioner with MBBS Degree	Medical practitioner with other degree	Medical practitioner with no degree	Traditional practitioner and faith healer.	Medicine Shop	Others	Tap water (Treated/Untreated)	Well water (Covered / Uncovered well)	Hand Pump	Tube wells / Bore well
1	2	3	32	33	34	35	36	37	38	39	40	41	42
Name of CD Block: Malur													
295	Janganahalli	622392	0	0	0	0	0	0	0	Yes	Yes	Yes	Yes
296	Kugatiganahalli	622393	0	0	0	0	0	0	0	Yes	Yes	Yes	Yes
297	Chinnapaganahalli	622394	0	0	0	0	0	0	0	Yes	Yes	Yes	Yes
298	Hosahalli	622395	Un-inhabited										
299	Agara	622396	0	0	1	0	0	0	0	Yes	No	Yes	Yes
300	Gollahalli	622397	0	0	0	0	0	0	0	Yes	No	Yes	Yes
301	Suddukunte	622398	Un-inhabited										
302	Byatarayanahalli	622399	0	0	0	0	0	0	0	Yes	Yes	Yes	Yes
303	Byrathanahalli	622400	0	0	0	0	0	0	0	Yes	No	No	No
304	Byrathanahallipura	622401	0	0	0	0	0	0	0	Yes	No	No	No
305	Thotagowdana Halli	622402	0	0	0	0	0	0	0	Yes	No	No	Yes
306	Kondasetthalli	622403	0	0	0	0	0	0	0	Yes	No	Yes	Yes
307	Thotagowdana Amanikere	622404	Un-inhabited										
308	Hunasikote	622405	0	0	0	0	0	0	0	Yes	Yes	Yes	Yes
309	Balleri	622406	0	0	0	0	0	0	0	Yes	Yes	Yes	Yes
310	Ullerahalli	622407	0	0	0	0	0	0	0	Yes	Yes	Yes	Yes
311	Somasandra	622408	0	0	0	0	0	0	0	Yes	Yes	Yes	Yes
312	Mittiganahalli	622409	0	0	0	0	0	0	0	Yes	Yes	Yes	Yes
313	Thimmanaikanahalli Agrahara	622410	0	0	0	0	0	0	0	Yes	No	No	No
314	Kanchugaranahalli	622411	Un-inhabited										
315	Yaluvahalli	622412	0	0	1	0	0	0	0	Yes	Yes	Yes	Yes

Village Directory
Land use(as in 2009)

Location CodeNo:-581

Availability of drinking water - (Yes / No) Availability of toilet & others (Yes / No) Communication and transport facilities (If amenities available code -Yes is given except for Village Pin Code ,If not available within the village , the distance range code viz; a for < 5 Kms, b for 5- 10 Kms and c for 10+ kms of nearest place where facility is available is given).

Spring	River / Canal	Tank / Pond / Lake	Others	Community toilet including bath.	Community toilet excluding bath.	Rural sanitary mart or sanitary hardware outlet available near the village.	Community bio- gas or recycle of waste for productive use.	Post office(PO)	Sub post office (SPO)	Post & Telegraph office (P&TO)	Village Pin Code	Telephones (Land lines)	Public call office (PCO)	Mobile phone coverage	Location code no.
43	44	45	46	47	48	49	50	51	52	53	54	55	56	57	3

Location Code: 0160

No	No	No	No	No	No	No	No	a	a	Yes	563137	Yes	b	a	622392
No	No	No	No	No	No	No	No	c	a	c	563137	Yes	Yes	a	622393
Yes	No	No	No	No	Yes	No	No	a	a	c	563137	Yes	Yes	a	622394
Un-inhabited															
No	No	No	No	No	No	No	No	a	Yes	a	563137	Yes	b	Yes	622396
No	No	No	No	No	No	Yes	No	c	b	a	563160	Yes	b	Yes	622397
Un-inhabited															
No	No	No	No	Yes	No	No	No	b	a	b	563130	Yes	Yes	Yes	622399
No	No	No	No	No	No	No	No	c	a	c	563137	Yes	a	a	622400
No	No	No	No	No	Yes	No	No	c	a	c	563137	Yes	a	Yes	622401
No	No	No	No	No	No	No	No	c	a	c	563137	a	a	Yes	622402
No	No	No	No	No	No	No	No	b	Yes	b	563137	Yes	Yes	Yes	622403
Un-inhabited															
No	No	No	No	No	No	No	No	c	a	c	563137	Yes	Yes	Yes	622405
No	No	No	No	No	No	No	No	c	a	c	563137	Yes	b	a	622406
No	No	No	No	No	Yes	No	No	c	a	c	563137	Yes	b	a	622407
No	No	No	No	No	No	No	No	b	a	b	563137	Yes	b	Yes	622408
No	No	No	No	No	Yes	No	No	b	a	a	563130	Yes	Yes	a	622409
No	No	No	No	No	Yes	No	No	b	a	a	563137	Yes	a	Yes	622410
Un-inhabited															
No	No	No	No	No	Yes	No	No	b	a	b	563137	Yes	a	Yes	622412

Communication and transport facilities (If amenities available code -Yes is given except for Village Pin Code ,If not available within the village , the distance range code viz; a for < 5 Kms, b for 5-10 Kms and c for 10+ kms of nearest place where facility is available is given).

Sl. No	Name of the village	Location code no.	Internet cafes/ Common service centre (CSC)	Private courier facility	Bus service (Public & Private)	Railway stations	Auto/Modified Autos	Taxis and Vans	Tractors	Cycle-pulled rickshaws(Manual & Machine driven)	Carts driven by animals	Sea /River ferry service
1	2	3	58	59	60	61	62	63	64	65	66	67
Name of CD Block: Malur												
295	Janganahalli	622392	c	c	Yes	a	a	c	c	c	a	c
296	Kugatiganahalli	622393	c	c	Yes	a	a	c	c	c	b	c
297	Chinnapaganahalli	622394	c	c	Yes	b	b	c	b	Yes	b	c
298	Hosahalli	622395								Un-inhabited		
299	Agara	622396	Yes	Yes	Yes	c	a	c	a	Yes	b	c
300	Gollahalli	622397	c	c	Yes	c	b	Yes	c	c	b	c
301	Suddukunte	622398								Un-inhabited		
302	Byatarayanahalli	622399	b	b	a	c	a	b	Yes	b	Yes	c
303	Byrathanahalli	622400	c	c	a	c	b	c	a	c	b	c
304	Byrathanahallipura	622401	c	c	Yes	a	a	c	a	c	b	c
305	Thotagowdana Halli	622402	c	c	a	a	a	c	a	Yes	b	c
306	Kondasetthalli	622403	Yes	Yes	Yes	b	Yes	Yes	c	Yes	b	c
307	Thotagowdana Amanikere	622404								Un-inhabited		
308	Hunasikote	622405	Yes	c	Yes	a	a	c	a	c	b	c
309	Balleri	622406	c	c	Yes	a	a	Yes	c	c	a	c
310	Ullerahalli	622407	c	c	a	a	a	c	Yes	c	b	c
311	Somasandra	622408	b	b	Yes	a	b	b	c	b	b	c
312	Mittiganahalli	622409	b	b	Yes	c	b	b	c	b	b	c
313	Thimmanaikanahalli Agrahara	622410	b	b	a	a	a	b	Yes	b	b	c
314	Kanchugaranahalli	622411								Un-inhabited		
315	Yaluvahalli	622412	b	b	Yes	a	b	b	b	Yes	b	c

Village Directory
Land use(as in 2009)

Location CodeNo:-581

Village connected to highways,village roads, banks & credit societies (If amenities available code -Yes is given, If not available within the village , the distance range code viz; a for < 5 Kms, b for 5-10 Kms and c for 10+ kms of nearest place where facility is available is given).

Availability of miscellaneous facilities (If amenities available code -Yes is given, If not available within the village , the distance range code viz; a for < 5 Kms, b for 5-10 Kms and c for 10+ kms of nearest place where facility is available is given).

Connected to national highway(NH)	Connected to state highway(SH)	Connected to major district road (MDR)	Connected to others district road	Pucca roads	Kutchcha roads	Water bounded macadam(WBM) roads	Navigable waterway (river/canal)(NW)	Footpaths (FP)	Commercial & Co-operative Banks	ATM	Agricultural Credit Societies	Self-Help Group (SHG)	Public distribution system (PDS) shop	Mandis / Regular market	Weekly Haat	Location code no.
68	69	70	71	72	73	74	75	76	77	78	79	80	81	82	83	3
Location Code: 0160																
c	Yes	c	c	Yes	Yes	Yes	c	Yes	b	c	c	Yes	a	c	a	622392
c	Yes	c	c	Yes	Yes	b	c	Yes	a	c	c	Yes	a	c	a	622393
c	Yes	c	c	Yes	Yes	b	c	Yes	b	c	c	Yes	a	b	b	622394
Un-inhabited																622395
c	Yes	Yes	c	Yes	Yes	b	c	Yes	a	c	c	Yes	a	c	a	622396
c	Yes	c	Yes	Yes	Yes	Yes	c	Yes	b	c	c	a	a	c	b	622397
Un-inhabited																622398
c	b	b	Yes	Yes	Yes	Yes	c	Yes	a	b	b	Yes	a	b	b	622399
c	Yes	c	Yes	Yes	Yes	Yes	c	Yes	b	c	c	Yes	a	a	a	622400
Yes	Yes	c	Yes	Yes	Yes	Yes	c	Yes	a	c	c	Yes	a	a	b	622401
c	Yes	c	Yes	Yes	Yes	Yes	c	Yes	c	c	c	Yes	a	a	a	622402
c	Yes	Yes	Yes	Yes	Yes	Yes	c	Yes	b	c	c	Yes	Yes	Yes	a	622403
Un-inhabited																622404
c	Yes	c	c	Yes	Yes	b	c	Yes	b	c	c	Yes	Yes	b	Yes	622405
c	c	c	c	Yes	Yes	b	c	Yes	b	c	b	Yes	a	b	a	622406
c	Yes	c	Yes	Yes	Yes	Yes	c	Yes	a	c	b	Yes	a	c	a	622407
c	Yes	Yes	b	Yes	Yes	Yes	c	Yes	b	b	b	Yes	a	a	a	622408
c	Yes	b	b	Yes	Yes	Yes	c	Yes	b	b	b	Yes	a	b	a	622409
b	Yes	b	Yes	Yes	Yes	Yes	c	Yes	b	b	b	Yes	a	b	b	622410
Un-inhabited																622411
Yes	b	b	b	Yes	Yes	a	c	Yes	b	b	b	Yes	a	b	b	622412

Availability of miscellaneous facilities (If amenities available code -Yes is given, If not available within the village , the distance range code viz; a for < 5 Kms, b for 5-10 Kms and c for 10+ kms of nearest place where facility is available is given).

Sl. No	Name of the village	Location code no.	Agricultural marketing society	Integrated Child Development Scheme (Nutritional Centres)	Anganwadi Centre (Nutritional Centres)	Others (Nutritional Centres)	ASHA (Accredited Social Health Activist)	Community centre with/without TV	Sports Field,	Sports Club / Recreation Centre	Cinema / Video Hall	Public Library	Public Reading Room	Newspaper Supply	Assembly Polling station	Birth & Death Registration Office
1	2	3	84	85	86	87	88	89	90	91	92	93	94	95	96	97
Name of CD Block: Malur																
295	Janganahalli	622392	c	a	a	a	b	b	b	a	a	a	a	Yes	a	Yes
296	Kugatiganahalli	622393	c	a	a	a	a	b	b	c	c	b	b	Yes	a	Yes
297	Chinnapaganahalli	622394	c	a	a	Yes	b	b	b	c	c	b	b	Yes	a	Yes
298	Hosahalli	622395														Un-inhabited
299	Agara	622396	c	Yes	Yes	Yes	Yes	Yes	b	c	c	b	b	Yes	Yes	Yes
300	Gollahalli	622397	c	a	a	c	a	a	b	c	c	b	b	Yes	a	Yes
301	Suddukunte	622398														Un-inhabited
302	Byatarayanahalli	622399	b	a	a	Yes	b	b	b	b	b	b	b	Yes	a	Yes
303	Byathanahalli	622400	c	Yes	Yes	a	a	b	b	c	c	b	b	Yes	Yes	Yes
304	Byathanahallipura	622401	c	b	b	a	a	a	b	c	c	c	b	a	a	Yes
305	Thotagowdana Halli	622402	c	a	a	a	a	a	a	b	c	c	a	a	a	Yes
306	Kondasettihalli	622403	c	Yes	Yes	b	Yes	Yes	Yes	b	b	Yes	Yes	Yes	Yes	Yes
307	Thotagowdana Amanikere	622404														Un-inhabited
308	Hunasikote	622405	c	Yes	Yes	Yes	Yes	Yes	a	c	c	c	a	Yes	Yes	Yes
309	Balleri	622406	c	b	b	a	a	a	b	c	c	b	a	Yes	a	Yes
310	Ullerahalli	622407	c	Yes	Yes	Yes	a	a	b	c	c	b	a	Yes	a	Yes
311	Somasandra	622408	b	b	b	a	b	b	b	b	b	b	b	Yes	a	Yes
312	Mittiganahalli	622409	a	Yes	Yes	a	a	a	b	b	a	b	a	Yes	Yes	Yes
313	Thimmanaikanahalli Agrahara	622410	b	a	a	Yes	a	a	b	b	b	b	b	a	a	Yes
314	Kanchugaranahalli	622411														Un-inhabited
315	Yaluvahalli	622412	b	Yes	Yes	a	Yes	Yes	b	b	a	b	b	Yes	Yes	Yes

Availability of electricity (Yes/No)				Land Use								
				Nearest Town	Area under different types of land use (in hectares rounded up to one decimal place)							
Power Supply for Domestic Use (ED)	Power Supply for Agricultural Use (EAG)	Power Supply for Commercial Use (EC)	Power Supply for All Uses (EA)	Name	Distance range code i.e. a for < 5 Kms, b for 5-10 Kms and c for 10+ kms .	Forests	Area under Non-agricultural Uses	Barren and Un-cultivable land	Permanent Pastures and Other Grazing Lands	Land Under Miscellaneous Tree Crops etc.	Culturable Waste Land	Location code no.
98	99	100	101	102	103	104	105	106	107	108	109	3
Location Code:0160												
No	No	No	Yes	Bangarpet	c	0	3.7	0	0	0	0	622392
No	No	No	Yes	Kolar	c	0	1	4.6	3.9	23.4	0	622393
No	No	No	Yes	Kolar	c	0	8.4	4.5	1.7	33	0	622394
				Un-inhabited		0	0	0	0	0	0	622395
No	No	No	Yes	Malur	c	0	47.4	0	30.4	1.7	0	622396
No	No	No	Yes	Malur	c	0	16.5	21.6	0	0	0	622397
				Un-inhabited		0	0	0	0	0	0	622398
No	No	No	Yes	Malur	b	0	6.7	0	1.7	8.4	0	622399
No	No	No	Yes	Malur	c	0	6.8	3.8	27	81.2	0	622400
No	No	No	Yes	Malur	c	0	6.4	1.2	1.5	18.2	0	622401
No	No	No	Yes	Malur	c	0	7.8	1.8	1	0	0	622402
No	No	No	Yes	Malur	c	40	10.2	0	0	2.1	0	622403
				Un-inhabited		0	0	0	0	0	0	622404
No	No	No	Yes	Kolar	c	0	4.2	7.6	21.5	58.1	0.5	622405
No	No	No	Yes	Bangarpet	c	0	4.5	5.4	0	0	0	622406
No	No	No	Yes	Bangarpet	c	72.6	3.9	2.8	2.6	53.4	0	622407
No	No	No	Yes	Bangarpet	b	0	4.1	65.2	0	0.8	3.3	622408
No	No	No	Yes	Bangarpet	b	0	4.4	0	83.9	0	8.2	622409
No	No	No	Yes	Bangarpet	b	0	8.7	3.6	35.4	57.1	0.4	622410
				Un-inhabited		0	0	0	0	0	0	622411
No	No	No	Yes	Bangarpet	b	0	4.6	2.5	22.3	41.3	0	622412

			Land Use					Area irrigated by source (in hectare).				
			Area under different types of land use (in hectares rounded up to one decimal place)									
Sl. No	Name of the village	Location code no.	Fallow lands other than current fallows	Current Fallows	Net Area Sown	Total Irrigated Land Area	Total Un-irrigated Land Area	Canals (C)	Wells/Tube-wells(W/TW)	Tanks/Lakes(T/L)	Water Falls(WF)	Others(O)
1	2	3	110	111	112	113	114	115	116	117	118	119
Name of CD Block: Malur												
295	Janganahalli	622392	0	0	97.1	8.2	88.9	0	8.2	0	0	0
296	Kugatiganahalli	622393	0	5.1	83.3	55.1	28.2	0	6.1	0	0	49
297	Chinnapaganahalli	622394	0	2	114.8	77.6	37.2	0	11.2	0	0	66.4
298	Hosahalli	622395	0	0	0	0	0	0	0	0	0	0
299	Agara	622396	0	60.7	331.2	110	221.2	0	38.8	0	0	71.2
300	Gollahalli	622397	0	0	8.4	8.4	0	5.7	2.6	0	0	0
301	Suddukunte	622398	0	0	0	0	0	0	0	0	0	0
302	Byatarayanahalli	622399	10.2	136	51.6	20.2	31.4	20.2	0	0	0	0
303	Byrathanahalli	622400	0	0	110	101.2	8.7	0	0	8.7	0	92.5
304	Byrathanahallipura	622401	0	0	50.2	33.8	16.4	0	2.5	0	0	31.3
305	Thotagowdana Halli	622402	0	0.9	50.2	8.2	42	0	8.2	0	0	0
306	Kondasettihalli	622403	20	30.3	16.8	15	1.8	15	0	0	0	0
307	Thotagowdana Amanikere	622404	0	0	0	0	0	0	0	0	0	0
308	Hunasikote	622405	1.6	5.8	185.8	125.7	60.1	0	10.3	0	0	115.3
309	Balleri	622406	0	5.4	104	11.1	93	0	11.1	0	0	0
310	Ullerahalli	622407	0	1.5	140.2	125.2	15	0	10.2	3	0	112.1
311	Somasandra	622408	2.4	3.4	34.1	6.4	27.7	0	5.7	0.8	0	0
312	Mittiganahalli	622409	0	0.5	67.3	12.3	55.1	12.3	0	0	0	0
313	Thimmanaikana halli Agrahara	622410	8	0	186.3	132	54.3	0	10.8	0	0	121.2
314	Kanchugaranahalli	622411	0	0	0	0	0	0	0	0	0	0
315	Yaluvahalli	622412	0	0	143.3	91.9	51.3	0	5.4	0	0	86.5

Name of three most important commodities manufactured

First	Second	Third	Name of the village	Location code no.
120	121	122	2	3
Location Code: 0160				
-	-	-	Janganahalli	622392
Rice Mill	-	-	Kugatiganahalli	622393
Silk	-	-	Chinnapaganahalli	622394
	Un-inhabited		Hosahalli	622395
Silk	-	-	Agara	622396
Silk	-	-	Gollahalli	622397
	Un-inhabited		Suddukunte	622398
Silk	-	-	Byatarayanahalli	622399
-	-	-	Byrathanahalli	622400
-	-	-	Byrathanahallipura	622401
-	-	-	Thotagowdana Halli	622402
Silk	-	-	Kondasetthalli	622403
	Un-inhabited		Thotagowdana Amanikere	622404
Silk	-	-	Hunasikote	622405
Silk	-	-	Balleri	622406
Silk	-	-	Ullerahalli	622407
Silk	-	-	Somasandra	622408
-	-	-	Mittiganahalli	622409
-	-	-	Thimmanaikanahalli Agrahara	622410
	Un-inhabited		Kanchugaranahalli	622411
-	-	-	Yaluvahalli	622412

Sl. No	Name of the village	Location code no.	Total area of the village (in hectares rounded up to one decimal place)	Total population (2011 census)	Number of households (2011 census)	Number of educational amenities available. (If not available within the village , the distance range code viz; a for < 5 Kms, b for 5-10 Kms and c for 10+ kms of nearest place where facility is available is given).								
						Pre-Primary school (PP)	Primary school (P)	Middle school (M)	Secondary School (S)	Senior Secondary school (SS)	Degree college of arts science & commerce (ASC)	Engineering college(EC)	Medical college (MC)	Management institute (MI)
1	2	3	4	5	6	7	8	9	10	11	12	13	14	15
Name of CD Block: Malur														
316	Bettahalli	622413	97	351	83	b	1	b	b	b	c	c	c	c
317	Makarahalli	622414	426.4	1017	199	c	3	b	b	b	c	c	c	c
318	Tekal	622415	438.6	1728	376	c	2	2	1	1	c	c	c	c
319	Kondarajanahalli	622416	30.8	30	7	c	b	a	a	c	c	c	c	c
320	Korachanoor	622417	39.6	137	36	c	b	a	a	c	c	c	c	c
321	Kavalagiriyahalli	622418	150.7	1584	360	a	2	2	a	c	c	c	c	c
322	Kempanahalli	622419	112.8	315	67	a	1	a	a	a	c	c	a	c
323	Panamakanahalli	622420	169.3	574	106	a	1	a	a	a	c	c	a	c
324	Pudisettihalli	622421	93	229	42	a	1	a	a	c	c	a	c	c
325	Doddamale	622422	306.4	810	159	a	1	1	a	c	c	a	c	c
326	Yaluvaguli	622423	232	884	169	a	2	a	a	a	c	c	a	c
327	Amani Kanchugaranakere	622424	27	0	0	Un-inhabited								
328	Dasarahalli	622425	40.1	201	49	a	1	a	a	a	c	c	a	c
329	Gopasandra	622426	107.3	813	155	a	1	a	a	a	c	c	a	c
330	Hosabalahalli	622427	75.1	139	33	a	a	a	a	a	c	c	a	c
331	Haleballahalli	622428	53.8	151	34	a	1	1	a	a	c	c	a	c
332	Chickamale	622429	150.5	187	40	a	1	a	b	c	c	c	a	c
333	Kurnahosahalli	622430	163.4	664	151	b	1	a	b	c	c	c	c	c
334	Huladenahalli	622431	727.2	2235	506	b	4	1	1	c	c	c	c	c
335	Seethahalli	622432	171.2	788	146	a	2	1	a	a	c	c	c	c
336	Venkatarajanahalli	622433	138	482	104	a	1	1	a	a	c	c	c	c

Number of educational amenities available.
(If not available within the village , the distance range code viz; a for < 5 Kms, b for 5-10 Kms and c for 10+ kms of nearest place where facility is available is given).

Number of Medical Amenities available. (If not available within the village , the distance range code viz; a for < 5 Kms, b for 5-10 Kms and c for 10+ kms of nearest place where facility is available is given).

Polytechnic (Pt)	Vocational training school /ITI	Non-formal training centre (NFTC)	Special school for disabled (SSD)	Others (specify)	Community health centre (CHC)	Primary health centre (PHC)	Primary health sub centre (PHS)	Maternity and child welfare centre (MCW)	T.B. clinic (TBC)	Hospital-allopathic (HA)	Hospital-alternative medicine (HO)	Dispensary (D)	Veterinary hospital (VH)	Mobile health clinic(MHC)	Family welfare centre (FWC)	Location code no.
16	17	18	19	20	21	22	23	24	25	26	27	28	29	30	31	3
Location Code: 0160																
c	c	c	c		c	b	b	b	b	c	c	c	c	c	b	622413
c	c	c	c		b	b	b	b	b	b	b	b	b	b	b	622414
c	c	c	c		c	l	l	l	l	c	c	a	b	c	l	622415
c	c	c	c		c	b	b	b	b	c	c	c	b	c	b	622416
c	c	c	c		c	b	b	b	b	c	c	c	a	c	b	622417
c	c	c	c		c	b	a	b	b	c	c	b	c	c	a	622418
c	c	c	c		c	a	a	a	a	a	a	a	a	c	a	622419
c	c	c	c		c	a	a	a	a	a	c	c	a	c	a	622420
c	c	c	c		c	a	a	a	a	a	a	a	a	c	a	622421
c	c	c	c		c	a	a	a	a	c	c	a	a	c	a	622422
c	c	c	c		c	a	a	a	a	a	a	c	c	c	a	622423
																622424
Un-inhabited																
c	c	c	c		c	a	a	a	a	a	a	a	a	c	a	622425
c	c	c	c		c	a	a	a	a	a	a	c	a	c	a	622426
c	c	c	c		a	a	a	a	a	c	a	a	a	a	a	622427
c	c	c	c		a	a	a	a	a	c	a	a	a	a	a	622428
c	c	c	c		c	a	a	a	a	a	c	c	a	c	a	622429
c	c	c	c		c	a	a	a	a	a	c	c	a	c	a	622430
c	c	c	c		c	l	3	l	l	c	c	c	l	c	3	622431
c	c	c	c		a	a	l	a	a	c	c	c	a	c	l	622432
c	c	c	c		a	a	a	a	a	c	c	c	a	c	a	622433

			Number of Non-Government Medical Amenities available.							Availability of drinking water - (Yes / No)			
Sl. No	Name of the village	Location code no.	Charitable non Govt. hospital/Nursing home.	Medical practitioner with MBBS Degree	Medical practitioner with other degree	Medical practitioner with no degree	Traditional practitioner and faith healer .	Medicine Shop	Others	Tap water (Treated/Untreated)	Well water (Covered / Uncovered well)	Hand Pump	Tube wells / Bore well
1	2	3	32	33	34	35	36	37	38	39	40	41	42
Name of CD Block: Malur													
316	Bettahalli	622413	0	0	0	0	0	0	0	Yes	Yes	Yes	Yes
317	Makarahalli	622414	0	0	1	0	0	0	0	Yes	Yes	Yes	Yes
318	Tekal	622415	0	0	1	0	0	8	0	Yes	Yes	Yes	Yes
319	Kondarajanahalli	622416	0	0	0	0	0	0	0	No	No	No	No
320	Korachanoor	622417	0	0	0	0	0	0	0	No	No	No	No
321	Kavalagiriyanahalli	622418	0	0	1	0	0	0	0	Yes	Yes	Yes	Yes
322	Kempanahalli	622419	0	0	0	0	0	0	0	Yes	Yes	Yes	Yes
323	Panamakanahalli	622420	0	0	0	0	0	0	0	Yes	No	No	No
324	Pudisettihalli	622421	0	0	0	0	0	0	0	Yes	Yes	Yes	Yes
325	Doddamale	622422	0	0	0	0	0	0	0	Yes	Yes	Yes	Yes
326	Yaluvaguli	622423	0	0	0	0	0	0	0	Yes	Yes	Yes	Yes
327	Amani Kanchugaranakere	622424	Un-inhabited										
328	Dasarahalli	622425	0	0	0	0	0	0	0	Yes	Yes	Yes	Yes
329	Gopasandra	622426	0	0	0	0	0	0	0	Yes	Yes	Yes	Yes
330	Hosabalahalli	622427	0	0	0	0	0	0	0	No	No	Yes	No
331	Haleballahalli	622428	0	0	0	0	0	0	0	Yes	Yes	Yes	Yes
332	Chickamale	622429	0	0	0	0	0	0	0	Yes	Yes	Yes	Yes
333	Kumahosahalli	622430	0	0	0	0	0	0	0	Yes	No	Yes	Yes
334	Huladenahalli	622431	0	0	0	0	0	0	0	Yes	Yes	Yes	Yes
335	Seethahalli	622432	0	0	0	0	0	0	0	Yes	Yes	Yes	No
336	Venkatarajanahalli	622433	0	0	0	0	0	0	0	Yes	Yes	Yes	No

Village Directory
Land use(as in 2009)

Location CodeNo:-581

Availability of drinking water - (Yes / No) Availability of toilet & others (Yes / No) Communication and transport facilities (If amenities available code -Yes is given except for Village Pin Code ,If not available within the village , the distance range code viz; a for < 5 Kms, b for 5- 10 Kms and c for 10+ kms of nearest place where facility is available is given).

Spring	River / Canal	Tank / Pond / Lake	Others	Community toilet including bath.	Community toilet excluding bath.	Rural sanitary mart or sanitary hardware outlet available near the village.	Community bio- gas or recycle of waste for productive use.	Post office(PO)	Sub post office (SPO)	Post & Telegraph office (P&TO)	Village Pin Code	Telephones (Land lines)	Public call office (PCO)	Mobile phone coverage	Location code no.
43	44	45	46	47	48	49	50	51	52	53	54	55	56	57	3

Location Code: 0160

No	No	No	No	No	Yes	No	No	c	a	b	563137	Yes	a	Yes	622413
No	No	No	No	No	No	No	No	a	a	c	563137	Yes	Yes	a	622414
No	No	No	No	No	No	No	No	Yes	b	c	563137	Yes	b	Yes	622415
No	No	No	Yes	No	No	No	No	c	a	c	563137	Yes	b	Yes	622416
No	No	No	Yes	No	No	No	No	c	a	c	563130	Yes	b	Yes	622417
No	No	No	No	No	No	No	No	b	a	b	563137	Yes	b	Yes	622418
No	No	No	No	No	No	No	No	a	a	a	563137	Yes	b	a	622419
No	No	No	No	No	No	No	No	c	a	c	563137	Yes	b	Yes	622420
No	No	No	No	No	Yes	No	No	c	a	a	563137	Yes	a	Yes	622421
Yes	Yes	No	No	No	Yes	No	No	b	a	a	563130	Yes	Yes	Yes	622422
No	No	No	No	No	No	No	No	c	a	c	563137	Yes	b	Yes	622423
Un-inhabited															622424
No	No	No	No	No	Yes	No	No	a	a	c	563139	Yes	a	a	622425
No	No	No	No	No	No	No	No	a	a	c	563137	Yes	a	Yes	622426
No	No	No	No	No	No	No	No	a	a	a	563137	a	a	a	622427
No	No	No	No	No	No	No	No	a	a	a	563137	Yes	Yes	Yes	622428
No	No	No	No	No	No	No	No	c	a	c	563137	Yes	b	a	622429
No	No	No	No	No	No	No	No	c	a	c	563137	Yes	Yes	a	622430
No	No	No	No	No	No	No	No	c	Yes	c	563137	Yes	Yes	Yes	622431
No	No	No	No	No	No	No	No	a	a	a	563137	Yes	Yes	Yes	622432
No	No	No	No	No	Yes	No	No	a	a	a	563137	Yes	Yes	Yes	622433

Communication and transport facilities (If amenities available code -Yes is given except for Village Pin Code ,If not available within the village , the distance range code viz; a for < 5 Kms, b for 5-10 Kms and c for 10+ kms of nearest place where facility is available is given).

Sl. No	Name of the village	Location code no.	Internet cafes/ Common service centre (CSC)	Private courier facility	Bus service (Public & Private)	Railway stations	Auto/Modified Autos	Taxis and Vans	Tractors	Cycle-pulled rickshaws(Manual & Machine driven)	Carts driven by animals	Sea /River ferry service
1	2	3	58	59	60	61	62	63	64	65	66	67
Name of CD Block: Malur												
316	Bettahalli	622413	c	c	Yes	a	b	c	Yes	c	Yes	c
317	Makarahalli	622414	c	c	Yes	b	b	c	Yes	c	Yes	c
318	Tekal	622415	c	c	Yes	a	Yes	c	c	c	b	c
319	Kondarajanahalli	622416	c	c	Yes	a	Yes	c	c	c	b	c
320	Korachanoor	622417	c	c	Yes	a	Yes	c	c	c	b	c
321	Kavalagiriyahalli	622418	c	c	Yes	Yes	Yes	c	Yes	Yes	Yes	c
322	Kempanahalli	622419	c	c	Yes	a	a	c	c	Yes	b	c
323	Panamakanahalli	622420	c	c	a	a	a	c	Yes	c	Yes	c
324	Pudisettihalli	622421	c	c	a	a	a	c	a	c	b	c
325	Doddamale	622422	c	Yes	Yes	a	a	c	Yes	c	Yes	c
326	Yaluvaguli	622423	c	c	a	a	a	c	Yes	c	b	c
327	Amani Kanchugaranakere	622424	Un-inhabited									
328	Dasarahalli	622425	c	c	a	a	a	c	a	c	Yes	c
329	Gopasandra	622426	c	c	Yes	a	a	c	a	c	Yes	c
330	Hosabalahalli	622427	c	c	Yes	a	a	c	c	c	b	c
331	Haleballahalli	622428	c	c	Yes	a	a	c	a	c	b	c
332	Chickamale	622429	c	c	Yes	a	b	c	c	c	b	c
333	Kumahosahalli	622430	c	c	Yes	b	b	c	c	c	b	c
334	Huladenahalli	622431	c	c	Yes	b	Yes	c	c	c	b	c
335	Seethahalli	622432	c	c	Yes	a	Yes	c	a	c	b	c
336	Venkatarajanahalli	622433	c	c	Yes	a	b	c	c	c	b	c

Village Directory
Land use(as in 2009)

Location CodeNo:-581

Village connected to highways,village roads, banks & credit societies (If amenities available code -Yes is given, If not available within the village , the distance range code viz; a for < 5 Kms, b for 5-10 Kms and c for 10+ kms of nearest place where facility is available is given).

Availability of miscellaneous facilities (If amenities available code -Yes is given, If not available within the village , the distance range code viz; a for < 5 Kms, b for 5-10 Kms and c for 10+ kms of nearest place where facility is available is given).

68	69	70	71	72	73	74	75	76	77	78	79	80	81	82	83	3
Connected to national highway(NH)	Connected to state highway(SH)	Connected to major district road (MDR)	Connected to others district road	Pucca roads	Kutchcha roads	Water bounded macadam(WBM) roads	Navigable waterway (river/canal)(NW)	Footpaths (FP)	Commercial & Co-operative Banks	ATM	Agricultural Credit Societies	Self-Help Group (SHG)	Public distribution system (PDS) shop	Mandis / Regular market	Weekly Haat	Location code no.
c	Yes	c	Yes	Yes	Yes	Yes	c	Yes	c	c	c	Yes	a	c	b	622413
b	c	c	Yes	Yes	Yes	Yes	c	Yes	b	b	b	Yes	a	b	a	622414
c	Yes	c	Yes	Yes	Yes	Yes	c	Yes	c	c	c	Yes	Yes	c	b	622415
c	Yes	c	Yes	Yes	Yes	Yes	c	Yes	b	b	c	a	a	b	b	622416
c	Yes	c	Yes	Yes	Yes	Yes	c	Yes	b	b	c	Yes	a	a	b	622417
c	Yes	Yes	c	Yes	Yes	Yes	c	Yes	b	c	c	Yes	Yes	Yes	b	622418
c	Yes	Yes	Yes	Yes	Yes	Yes	c	Yes	a	c	c	Yes	a	a	b	622419
c	Yes	c	Yes	Yes	Yes	a	c	Yes	b	c	c	Yes	a	a	a	622420
c	c	c	Yes	Yes	Yes	a	c	Yes	a	c	c	Yes	a	b	b	622421
c	c	Yes	Yes	Yes	Yes	Yes	c	Yes	a	c	c	Yes	a	a	b	622422
c	c	c	Yes	Yes	Yes	a	c	Yes	b	c	c	Yes	a	a	a	622423
Un-inhabited																622424
c	c	c	c	a	Yes	Yes	c	Yes	a	c	c	Yes	a	a	a	622425
c	Yes	c	Yes	Yes	Yes	a	c	Yes	a	c	c	Yes	a	c	b	622426
c	c	Yes	c	Yes	Yes	b	c	Yes	a	c	c	Yes	a	c	a	622427
c	c	c	c	Yes	Yes	Yes	c	Yes	a	c	c	Yes	a	a	a	622428
c	c	Yes	Yes	Yes	Yes	b	c	Yes	a	c	c	Yes	a	c	a	622429
c	c	c	c	Yes	Yes	b	c	Yes	a	c	c	Yes	a	a	a	622430
c	c	c	c	Yes	Yes	Yes	c	Yes	Yes	c	b	Yes	Yes	Yes	Yes	622431
c	Yes	c	c	Yes	Yes	Yes	c	Yes	a	c	b	Yes	a	a	a	622432
c	c	c	c	b	Yes	Yes	c	Yes	a	c	b	Yes	a	b	a	622433

Location Code: 0160

Availability of miscellaneous facilities (If amenities available code -Yes is given, If not available within the village , the distance range code viz; a for < 5 Kms, b for 5-10 Kms and c for 10+ kms of nearest place where facility is available is given).

Sl. No	Name of the village	Location code no.	Agricultural marketing society	Integrated Child Development Scheme (Nutritional Centres)	Anganwadi Centre (Nutritional Centres)	Others (Nutritional Centres)	ASHA (Accredited Social Health Activist)	Community centre with/without TV	Sports Field,	Sports Club / Recreation Centre	Cinema / Video Hall	Public Library	Public Reading Room	Newspaper Supply	Assembly Polling station	Birth & Death Registration Office
1	2	3	84	85	86	87	88	89	90	91	92	93	94	95	96	97
Name of CD Block: Malur																
316	Bettahalli	622413	c	a	a	Yes	a	a	a	c	a	b	b	Yes	a	Yes
317	Makarahalli	622414	b	Yes	Yes	a	Yes	Yes	a	b	a	b	a	Yes	Yes	Yes
318	Tekal	622415	c	Yes	Yes	a	Yes	Yes	Yes	c	Yes	Yes	Yes	Yes	Yes	Yes
319	Kondarajanahalli	622416	c	a	a	a	a	a	a	b	a	b	a	a	a	Yes
320	Korachanoor	622417	c	a	a	a	a	a	a	b	a	c	a	a	a	Yes
321	Kavalagiriyanahalli	622418	c	Yes	Yes	Yes	Yes	Yes	Yes	b	a	Yes	Yes	Yes	Yes	Yes
322	Kempanahalli	622419	c	b	b	Yes	a	a	a	c	b	c	a	Yes	a	Yes
323	Panamakanahalli	622420	b	Yes	Yes	a	a	a	a	c	b	c	b	Yes	Yes	Yes
324	Pudisettihalli	622421	b	a	a	b	b	b	b	c	b	c	b	Yes	a	Yes
325	Doddamale	622422	a	Yes	Yes	c	a	b	a	a	a	c	b	Yes	Yes	Yes
326	Yaluvaguli	622423	a	Yes	Yes	c	b	b	b	c	b	c	b	Yes	Yes	Yes
327	Amani Kanchugaranakere	622424	Un-inhabited													
328	Dasarahalli	622425	a	a	a	c	b	a	b	b	c	c	c	a	a	Yes
329	Gopasandra	622426	a	Yes	Yes	b	a	Yes	b	c	c	c	c	Yes	Yes	Yes
330	Hosabalahalli	622427	b	a	a	b	a	a	b	c	b	b	b	a	a	Yes
331	Haleballahalli	622428	b	b	b	b	a	a	b	c	c	c	b	Yes	a	Yes
332	Chickamale	622429	c	a	a	a	a	b	b	c	c	c	b	Yes	a	Yes
333	Kumahosahalli	622430	c	Yes	Yes	Yes	a	a	a	b	c	c	a	Yes	Yes	Yes
334	Huladenahalli	622431	c	Yes	Yes	a	Yes	Yes	Yes	c	c	Yes	Yes	Yes	Yes	Yes
335	Seethahalli	622432	c	Yes	Yes	a	a	a	a	c	c	c	a	Yes	Yes	Yes
336	Venkatarajanahalli	622433	c	Yes	Yes	b	a	b	b	a	c	b	a	Yes	a	Yes

Availability of electricity (Yes/No)				Land Use								
				Nearest Town	Area under different types of land use (in hectares rounded up to one decimal place)							
Power Supply for Domestic Use (ED)	Power Supply for Agricultural Use (EAG)	Power Supply for Commercial Use (EC)	Power Supply for All Uses (EA)	Name	Distance range code i.e. a for < 5 Kms, b for 5-10 Kms and c for 10+ kms .	Forests	Area under Non-agricultural Uses	Barren and Un-cultivable land	Permanent Pastures and Other Grazing Lands	Land Under Miscellaneous Tree Crops etc.	Culturable Waste Land	Location code no.
98	99	100	101	102	103	104	105	106	107	108	109	3
Location Code:0160												
No	No	No	Yes	Bangarpet	c	0	5.3	0.9	0.9	0	4.9	622413
No	No	No	Yes	Bangarpet	c	68.8	11.6	2.3	0	81.8	0	622414
No	No	No	Yes	Bangarpet	c	0	27.2	64.1	15.8	4.2	21	622415
No	No	No	Yes	Bangarpet	c	10.2	0.5	3.4	0	0	0	622416
No	No	No	Yes	Bangarpet	c	8.9	0.2	0	6.1	0	0	622417
No	No	No	Yes	Bangarpet	c	0	24.2	48.1	13.2	0	0	622418
No	No	No	Yes	Malur	c	0	5.7	0	15.5	0	0	622419
No	No	No	Yes	Malur	c	0.8	13.4	17.8	1.4	0.9	0	622420
No	No	No	Yes	Malur	c	0	7	0	0	0.9	0	622421
No	No	No	Yes	Malur	c	1.7	16.3	0	87.4	0.9	1.7	622422
No	No	No	Yes	Malur	c	0	13.4	17.8	1.4	0.9	0	622423
Un-inhabited						0	0	0	0	0	0	622424
No	No	No	Yes	Malur	c	0	4.9	0	3.8	0	0	622425
No	No	No	Yes	Malur	c	0	13	0	16.6	0	0	622426
No	No	No	Yes	Malur	c	0	7.6	1.8	0	0	5.4	622427
No	No	No	Yes	Malur	c	0	12.6	1.7	5.4	0	3.3	622428
No	No	No	Yes	Malur	c	0	3.5	4.5	5.1	29.2	0	622429
No	No	No	Yes	Malur	c	0	11.7	1.8	7.4	27.4	0	622430
No	No	No	Yes	Malur	c	0	164.3	13.4	81	1.7	3.6	622431
No	No	No	Yes	Malur	c	0	14.7	4.1	9	0	42.9	622432
No	No	No	Yes	Malur	c	0	9.3	0.4	18.3	0.1	25.1	622433

Sl. No	Name of the village	Location code no.	Land Use					Area irrigated by source (in hectare).				
			Area under different types of land use (in hectares rounded up to one decimal place)									
			Fallow lands other than current fallows	Current Fallows	Net Area Sown	Total Irrigated Land Area	Total Un-irrigated Land Area	Canals (C)	Wells/Tube-wells(W/TW)	Tanks/Lakes(T/L)	Water Falls(WF)	Others(O)
1	2	3	110	111	112	113	114	115	116	117	118	119
Name of CD Block: Malur												
316	Bettahalli	622413	6.6	1.7	76.8	58	18.9	12.6	0	0	6.1	39.2
317	Makarahalli	622414	0	0	261.9	187.4	74.4	0	15	0	0	172.5
318	Tekal	622415	26.6	36.8	242.8	51	191.8	0	51	0	0	0
319	Kondarajanahalli	622416	0	0.8	15.9	0.8	15.1	0	0.8	0	0	0
320	Korachanoor	622417	0	1.2	23.1	0.8	22.3	0	0.8	0	0	0
321	Kavalagiriyanahalli	622418	0	10	55.1	20	35.1	0	20	0	0	0
322	Kempanahalli	622419	0	12.1	79.5	8.5	70.9	0	8.1	0.4	0	0
323	Panamakanahalli	622420	4.1	0	130.9	24	106.8	0	24	0	0	0
324	Pudisettihalli	622421	0	12.1	72.9	14.2	58.7	0	14.2	0	0	0
325	Doddamale	622422	0	20.2	178.1	24.3	153.8	0	24.3	0	0	0
326	Yaluvaguli	622423	4.1	0	194.4	24	170.4	0	24	0	0	0
327	Kanchugaranakemane	622424	0	0	0	0	0	0	0	0	0	0
328	Dasarahalli	622425	0	4	27.4	6.3	21	0	6.1	0.2	0	0
329	Gopasandra	622426	0	8.1	69.6	10.4	59.2	0	10.1	0.3	0	0
330	Hosabalahalli	622427	0	0	60.4	18.7	41.7	0	18.7	0	0	0
331	Halebhallahalli	622428	0	0	30.8	20.6	10.1	0	20.6	0	0	0
332	Chickamale	622429	0	6.4	101.8	65.3	36.6	0	4.5	0	0	60.8
333	Kurnahosahalli	622430	0	43.1	72.1	72.1	0	7.4	0	0	0	64.7
334	Huladenahalli	622431	0	8.1	455	80.3	374.7	0	80.3	0	0	0
335	Seethahalli	622432	0	8.1	92.3	51.8	40.5	0	51.8	0	0	0
336	Venkataramanahalli	622433	0	5.7	79.1	23.6	55.5	0	0	23.6	0	0

Name of three most important commodities manufactured

First	Second	Third	Name of the village	Location code no.
120	121	122	2	3
Location Code: 0160				
-	-	-	Bettahalli	622413
-	-	-	Makarahalli	622414
Silk	-	-	Tekal	622415
-	-	-	Kondarajanahalli	622416
Stone Crusher	-	-	Korachanoor	622417
Silk	-	-	Kavalagiriyanahalli	622418
Silk	-	-	Kempanahalli	622419
-	-	-	Panamakanahalli	622420
-	-	-	Pudisetihalli	622421
Silk	-	-	Doddamale	622422
-	-	-	Yaluvaguli	622423
	Un-inhabited		Amani Kanchugaranakere	622424
Silk	-	-	Dasarahalli	622425
Silk	-	-	Gopasandra	622426
-	-	-	Hosabalahalli	622427
Silk	-	-	Haleballahalli	622428
Silk	-	-	Chickamale	622429
Silk	-	-	Kumahosahalli	622430
Silk	-	-	Huladenahalli	622431
-	-	-	Seethahalli	622432
-	-	-	Venkatarajanahalli	622433

Sl. No	Name of the village	Location code no.	Total area of the village (in hectares rounded up to one decimal place)	Total population (2011 census)	Number of households (2011 census)	Number of educational amenities available. (If not available within the village , the distance range code viz; a for < 5 Kms, b for 5-10 Kms and c for 10+ kms of nearest place where facility is available is given).								
						Pre-Primary school (PP)	Primary school (P)	Middle school (M)	Secondary School (S)	Senior Secondary school (SS)	Degree college of arts science & commerce (ASC)	Engineering college(EC)	Medical college (MC)	Management institute (MI)
1	2	3	4	5	6	7	8	9	10	11	12	13	14	15
Name of CD Block: Malur														
337	Thimmanayakanchalli	622434	102.3	245	49	a	1	1	a	a	c	c	a	c
338	Jinagathimmanahalli	622435	126.4	289	56	b	1	1	a	a	c	c	c	c
339	Upasapura	622436	31.4	0	0						Un-inhabited			
340	Ojarahalli	622437	55.9	103	24	b	a	a	b	b	c	c	c	c
341	Amani Arasikere	622438	29.8	0	0						Un-inhabited			
342	Eswaranahalli	622439	46.7	0	0						Un-inhabited			
343	Kanagala	622440	222.4	682	136	a	1	1	a	a	c	c	a	c
344	Settiahalli	622441	103.6	488	99	a	1	a	a	a	c	c	c	c
345	Kamarakote	622442	79.4	7	1	a	b	a	a	a	c	c	c	c
346	Banahalli	622443	572.8	1726	356	a	2	1	a	a	c	c	a	b
347	Yalesandra	622444	72.4	60	10	b	b	a	a	a	c	c	c	c
348	Kshethranahalli	622445	113.9	407	73	b	1	b	b	b	b	b	b	b
349	Nellahalli	622446	235.7	1116	215	b	2	2	b	b	b	b	b	b
350	Manchakal	622447	121.3	145	30	a	1	a	b	b	b	b	a	c
351	Bandarlahalli	622448	132.7	8	2	c	b	a	b	b	c	b	a	c
352	Animittnahalli	622449	202.1	254	51	c	1	a	b	b	c	c	a	c
353	Haradakothur	622450	164.6	84	38	c	b	a	b	b	c	c	a	c
354	Kommanahalli	622451	114.7	1034	206	c	1	1	b	b	c	c	c	1
355	Badakanahalli	622452	120.6	0	0						Un-inhabited			
356	Guruvalagollahalli	622453	42.8	139	32	c	1	a	b	b	c	c	c	c
357	Thoralakki	622454	207	1067	243	c	2	1	b	b	c	c	c	c

Village Directory
Land use (as in 2009)

Location CodeNo:-581

Number of educational amenities available.
(If not available within the village , the distance range code viz; a for < 5 Kms, b for 5-10 Kms and c for 10+ kms of nearest place where facility is available is given).

Number of Medical Amenities available. (If not available within the village , the distance range code viz; a for < 5 Kms, b for 5-10 Kms and c for 10+ kms of nearest place where facility is available is given).

Polytechnic (Pt)	Vocational training school /ITI	Non-formal training centre (NFTC)	Special school for disabled (SSD)	Others (specify)	Community health centre (CHC)	Primary health centre (PHC)	Primary health sub centre (PHS)	Maternity and child welfare centre (MCW)	T.B. clinic (TBC)	Hospital-allopathic (HA)	Hospital-alternative medicine (HO)	Dispensary (D)	Veterinary hospital (VH)	Mobile health clinic(MHC)	Family welfare centre (FWC)	Location code no.
16	17	18	19	20	21	22	23	24	25	26	27	28	29	30	31	3
Location Code: 0160																
c	c	c	c		b	a	a	a	a	c	c	c	a	c	a	622434
c	c	c	c		b	a	a	a	a	c	c	c	a	c	a	622435
					Un-inhabited											622436
c	c	c	c		b	b	b	b	b	c	c	c	b	c	b	622437
					Un-inhabited											622438
					Un-inhabited											622439
c	c	c	c		a	a	a	a	a	c	a	a	a	a	a	622440
c	c	c	c		c	c	a	c	c	c	c	c	a	c	a	622441
c	c	c	c		c	c	b	c	c	c	c	c	b	c	b	622442
c	c	c	c		c	b	a	b	b	c	b	b	a	b	a	622443
c	c	c	c		c	b	b	b	b	c	c	c	b	c	b	622444
b	b	b	c		b	b	b	b	b	b	b	b	b	b	b	622445
b	b	b	b		b	b	b	b	b	a	a	b	b	b	b	622446
b	b	b	c		b	b	b	b	b	b	b	b	b	b	b	622447
c	c	c	c		c	b	a	b	b	c	c	c	b	c	a	622448
c	c	c	c		c	b	b	b	b	b	b	b	a	c	b	622449
c	c	c	c		c	c	b	c	c	c	c	c	b	c	b	622450
c	c	c	c		b	b	b	b	b	c	b	b	b	b	b	622451
					Un-inhabited											622452
c	c	c	c		c	a	a	a	a	b	b	a	a	c	a	622453
c	c	c	c		c	1	1	1	1	b	b	b	a	c	1	622454

Sl. No	Name of the village	Location code no.	Number of Non-Government Medical Amenities available.							Availability of drinking water - (Yes / No)			
			Charitable non Govt. hospital/Nursing home.	Medical practitioner with MBBS Degree	Medical practitioner with other degree	Medical practitioner with no degree	Traditional practitioner and faith healer.	Medicine Shop	Others	Tap water (Treated/Untreated)	Well water (Covered / Uncovered well)	Hand Pump	Tube wells / Bore well
1	2	3	32	33	34	35	36	37	38	39	40	41	42
Name of CD Block: Malur													
337	Thimmanayakanchalli	622434	0	0	0	0	0	0	0	Yes	Yes	Yes	No
338	Jinagathimmanahalli	622435	0	0	0	0	0	0	0	Yes	Yes	Yes	No
339	Upasapura	622436								Un-inhabited			
340	Ojarahalli	622437	0	0	0	0	0	0	0	No	No	Yes	No
341	Amani Arasikere	622438								Un-inhabited			
342	Eswaranahalli	622439								Un-inhabited			
343	Kanagala	622440	0	0	0	0	0	0	0	Yes	Yes	Yes	Yes
344	Settiahalli	622441	0	0	0	0	0	0	0	Yes	Yes	Yes	Yes
345	Kamarakote	622442	0	0	0	0	0	0	0	No	No	No	No
346	Banahalli	622443	0	0	1	0	0	0	0	Yes	Yes	Yes	Yes
347	Yalesandra	622444	0	0	0	0	0	0	0	No	No	No	No
348	Kshethranahalli	622445	0	0	0	0	0	0	0	Yes	Yes	Yes	Yes
349	Nellahalli	622446	0	0	1	0	0	0	0	Yes	Yes	Yes	Yes
350	Manchakal	622447	0	0	0	0	0	0	0	Yes	Yes	Yes	Yes
351	Bandarlahalli	622448	0	0	0	0	0	0	0	No	No	No	No
352	Animittnahalli	622449	0	0	0	0	0	0	0	Yes	Yes	Yes	Yes
353	Haradakothur	622450	0	0	0	0	0	0	0	No	No	No	No
354	Kommanahalli	622451	0	0	1	0	0	0	0	Yes	Yes	Yes	Yes
355	Badakanahalli	622452								Un-inhabited			
356	Guruvalagollahalli	622453	0	0	0	0	0	0	0	Yes	Yes	Yes	Yes
357	Thoralakki	622454	0	0	1	0	1	1	0	Yes	Yes	Yes	Yes

Village Directory
Land use(as in 2009)

Location CodeNo:-581

Availability of drinking water - (Yes / No) Availability of toilet & others (Yes / No) Communication and transport facilities (If amenities available code -Yes is given except for Village Pin Code ,If not available within the village , the distance range code viz; a for < 5 Kms, b for 5- 10 Kms and c for 10+ kms of nearest place where facility is available is given).

Spring	River / Canal	Tank / Pond / Lake	Others	Community toilet including bath.	Community toilet excluding bath.	Rural sanitary mart or sanitary hardware outlet available near the village.	Community bio- gas or recycle of waste for productive use.	Post office(PO)	Sub post office (SPO)	Post & Telegraph office (P&TO)	Village Pin Code	Telephones (Land lines)	Public call office (PCO)	Mobile phone coverage	Location code no.
43	44	45	46	47	48	49	50	51	52	53	54	55	56	57	3

Location Code: 0160

No	No	No	No	No	No	No	No	b	a	b	563137	Yes	a	Yes	622434
No	No	No	No	No	No	No	No	b	a	a	563137	Yes	Yes	Yes	622435
							Un-inhabited								622436
No	No	No	No	No	No	No	No	b	b	b	563137	Yes	a	Yes	622437
							Un-inhabited								622438
							Un-inhabited								622439
No	No	Yes	No	No	No	No	No	a	a	a	563137	Yes	Yes	Yes	622440
No	No	No	No	No	No	No	No	c	b	a	563137	Yes	Yes	a	622441
No	No	No	Yes	No	No	No	No	c	a	a	563137	Yes	Yes	a	622442
No	No	No	No	No	No	No	No	b	a	a	563137	Yes	Yes	Yes	622443
No	No	No	Yes	No	No	No	No	c	a	a	563139	Yes	Yes	a	622444
No	No	No	No	No	Yes	No	No	b	a	a	563137	Yes	a	Yes	622445
No	No	No	No	No	No	No	No	b	Yes	Yes	563137	Yes	Yes	a	622446
No	No	No	No	No	No	No	No	b	b	a	563137	Yes	Yes	a	622447
No	No	No	Yes	No	No	No	No	b	b	a	563137	Yes	Yes	a	622448
No	No	No	No	No	Yes	No	No	b	b	b	563137	Yes	Yes	Yes	622449
No	No	No	Yes	No	No	No	No	c	b	b	563137	Yes	Yes	Yes	622450
No	Yes	Yes	No	No	Yes	No	No	b	b	b	563137	Yes	a	a	622451
							Un-inhabited								622452
No	No	No	No	No	No	No	No	b	a	b	563137	Yes	Yes	a	622453
No	No	No	No	No	No	No	No	b	Yes	b	563137	Yes	a	Yes	622454

Communication and transport facilities (If amenities available code -Yes is given except for Village Pin Code ,If not available within the village , the distance range code viz; a for < 5 Kms, b for 5-10 Kms and c for 10+ kms of nearest place where facility is available is given).

Sl. No	Name of the village	Location code no.	Internet cafes/ Common service centre (CSC)	Private courier facility	Bus service (Public & Private)	Railway stations	Auto/Modified Autos	Taxis and Vans	Tractors	Cycle-pulled rickshaws(Manual & Machine driven)	Carts driven by animals	Sea /River ferry service
1	2	3	58	59	60	61	62	63	64	65	66	67
Name of CD Block: Malur												
337	Thimmanayakanchalli	622434	c	c	a	a	b	c	c	c	b	c
338	Jinagathimmanahalli	622435	c	c	a	a	a	c	c	c	b	c
339	Upasapura	622436					Un-inhabited					
340	Ojarahalli	622437	c	c	a	b	a	c	c	c	b	c
341	Amani Arasikere	622438					Un-inhabited					
342	Eswaranahalli	622439					Un-inhabited					
343	Kanagala	622440	c	c	Yes	a	Yes	c	c	c	b	c
344	Settiahalli	622441	c	c	Yes	c	b	c	c	c	b	c
345	Kamarakote	622442	c	c	a	c	b	c	c	c	b	c
346	Banahalli	622443	c	c	Yes	c	b	c	c	c	b	c
347	Yalesandra	622444	c	c	a	c	b	c	c	c	b	c
348	Kshethranahalli	622445	b	b	Yes	a	b	b	Yes	b	Yes	c
349	Nellahalli	622446	b	b	Yes	a	b	b	c	b	b	c
350	Manchakal	622447	b	b	b	b	b	b	c	b	b	c
351	Bandarlahalli	622448	c	c	b	b	b	c	c	c	b	c
352	Animittnahalli	622449	c	c	a	b	b	c	c	Yes	b	c
353	Haradakothur	622450	c	c	a	b	b	c	c	Yes	b	c
354	Kommanahalli	622451	c	c	Yes	b	Yes	Yes	c	c	b	c
355	Badakanahalli	622452					Un-inhabited					
356	Guruvalagollahalli	622453	c	c	Yes	a	a	c	c	Yes	Yes	c
357	Thoralakki	622454	c	c	Yes	b	Yes	Yes	Yes	c	Yes	c

Village Directory
Land use(as in 2009)

Location CodeNo:-581

Village connected to highways,village roads, banks & credit societies (If amenities available code -Yes is given, If not available within the village , the distance range code viz; a for < 5 Kms, b for 5-10 Kms and c for 10+ kms of nearest place where facility is available is given).

Availability of miscellaneous facilities (If amenities available code -Yes is given, If not available within the village , the distance range code viz; a for < 5 Kms, b for 5-10 Kms and c for 10+ kms of nearest place where facility is available is given).

Connected to national highway(NH)	Connected to state highway(SH)	Connected to major district road (MDR)	Connected to others district road	Pucca roads	Kutchcha roads	Water bounded macadam(WBM) roads	Navigable waterway (river/canal)(NW)	Footpaths (FP)	Commercial & Co-operative Banks	ATM	Agricultural Credit Societies	Self-Help Group (SHG)	Public distribution system (PDS) shop	Mandis / Regular market	Weekly Haat	Location code no.
68	69	70	71	72	73	74	75	76	77	78	79	80	81	82	83	3
c	c	c	c	Yes	Yes	Yes	c	Yes	b	c	a	Yes	b	a	a	622434
c	c	c	c	Yes	Yes	Yes	c	Yes	b	c	Yes	Yes	a	b	b	622435
Un-inhabited																
c	Yes	c	c	Yes	Yes	b	c	Yes	b	c	b	Yes	a	b	b	622437
Un-inhabited																
Un-inhabited																
c	Yes	c	c	Yes	Yes	Yes	c	Yes	a	c	c	Yes	a	a	a	622440
c	Yes	c	c	Yes	Yes	Yes	c	Yes	c	c	c	Yes	a	c	a	622441
c	Yes	c	c	Yes	Yes	Yes	c	Yes	b	c	c	a	a	c	a	622442
c	c	c	c	Yes	Yes	Yes	c	Yes	b	b	b	Yes	Yes	b	a	622443
c	c	c	c	Yes	Yes	Yes	c	Yes	b	c	c	a	a	c	b	622444
b	b	b	Yes	Yes	Yes	Yes	c	Yes	b	b	b	Yes	a	a	b	622445
a	b	Yes	b	Yes	Yes	Yes	c	Yes	b	b	b	Yes	a	b	b	622446
c	b	b	b	Yes	Yes	Yes	c	Yes	b	b	b	Yes	a	b	b	622447
c	c	c	c	Yes	Yes	Yes	c	Yes	b	c	b	a	a	c	b	622448
c	c	Yes	Yes	Yes	Yes	a	c	Yes	b	c	c	Yes	a	c	b	622449
c	Yes	Yes	Yes	Yes	Yes	a	c	Yes	b	c	c	a	a	c	b	622450
c	Yes	c	c	Yes	Yes	Yes	c	Yes	b	c	c	Yes	a	b	b	622451
Un-inhabited																
c	Yes	Yes	c	Yes	Yes	Yes	c	Yes	b	c	c	Yes	a	c	a	622453
c	Yes	Yes	c	Yes	Yes	Yes	c	Yes	b	c	c	Yes	a	c	Yes	622454

Location Code: 0160

Availability of miscellaneous facilities (If amenities available code -Yes is given, If not available within the village , the distance range code viz; a for < 5 Kms, b for 5-10 Kms and c for 10+ kms of nearest place where facility is available is given).

Sl. No	Name of the village	Location code no.	Agricultural marketing society	Integrated Child Development Scheme (Nutritional Centres)	Anganwadi Centre (Nutritional Centres)	Others (Nutritional Centres)	ASHA (Accredited Social Health Activist)	Community centre with/without TV	Sports Field,	Sports Club / Recreation Centre	Cinema / Video Hall	Public Library	Public Reading Room	Newspaper Supply	Assembly Polling station	Birth & Death Registration Office
1	2	3	84	85	86	87	88	89	90	91	92	93	94	95	96	97
Name of CD Block: Malur																
337	Thimmanayakanhalli	622434	b	a	a	a	b	a	b	b	b	b	b	a	a	Yes
338	Jinagathimmanahalli	622435	b	a	a	Yes	b	a	b	b	c	c	b	a	a	Yes
339	Upasapura	622436														Un-inhabited
340	Ojarahalli	622437	b	b	b	b	b	b	b	c	b	b	b	Yes	a	Yes
341	Amani Arasikere	622438														Un-inhabited
342	Eswaranahalli	622439														Un-inhabited
343	Kanagala	622440	b	Yes	Yes	b	a	b	b	c	c	c	c	Yes	Yes	Yes
344	Settiahalli	622441	c	Yes	Yes	a	a	a	a	c	c	c	c	Yes	a	Yes
345	Kamarakote	622442	c	a	a	a	a	a	a	b	c	c	c	a	a	Yes
346	Banahalli	622443	b	Yes	Yes	Yes	Yes	Yes	Yes	a	b	Yes	Yes	Yes	Yes	Yes
347	Yalesandra	622444	c	a	a	a	a	a	a	b	b	c	c	a	a	Yes
348	Kshethranahalli	622445	b	a	a	a	a	b	b	b	b	b	b	Yes	a	Yes
349	Nellahalli	622446	b	Yes	Yes	a	Yes	Yes	b	b	b	b	b	Yes	Yes	Yes
350	Manchakal	622447	b	a	a	a	a	a	b	b	b	b	b	Yes	a	Yes
351	Bandarlahalli	622448	c	b	b	a	a	b	b	b	b	b	b	a	a	Yes
352	Animittnahalli	622449	c	a	a	Yes	a	b	b	c	b	b	b	Yes	a	Yes
353	Haradakothur	622450	c	a	a	a	a	a	b	b	b	b	b	a	a	Yes
354	Kommanahalli	622451	c	Yes	Yes	b	Yes	Yes	b	b	b	c	c	Yes	Yes	Yes
355	Badakanahalli	622452														Un-inhabited
356	Guruvalagollahalli	622453	c	b	b	b	a	a	a	c	c	a	a	a	a	Yes
357	Thoralakki	622454	c	Yes	Yes	b	Yes	Yes	Yes	b	c	a	a	Yes	Yes	Yes

Availability of electricity (Yes/No)				Land Use								
				Nearest Town	Area under different types of land use (in hectares rounded up to one decimal place)							
Power Supply for Domestic Use (ED)	Power Supply for Agricultural Use (EAG)	Power Supply for Commercial Use (EC)	Power Supply for All Uses (EA)	Name	Distance range code i.e. a for < 5 Kms, b for 5-10 Kms and c for 10+ kms .	Forests	Area under Non-agricultural Uses	Barren and Un-cultivable land	Permanent Pastures and Other Grazing Lands	Land Under Miscellaneous Tree Crops etc.	Culturable Waste Land	Location code no.
98	99	100	101	102	103	104	105	106	107	108	109	3
Location Code:0160												
No	No	No	Yes	Malur	c	0	12.9	7.4	0.1	0.1	12.6	622434
No	No	No	Yes	Malur	c	0	103.8	7.4	8.6	0.5	6.1	622435
				Un-inhabited		0	0	0	0	0	0	622436
No	No	No	Yes	Malur	c	0	4.5	1.8	0	0	17.1	622437
				Un-inhabited		0	0	0	0	0	0	622438
				Un-inhabited		0	0	0	0	0	0	622439
No	No	No	Yes	Bangarpet	c	0	14.4	91.1	42.5	12.2	0	622440
No	No	No	Yes	Bangarpet	c	0	0	4.2	6.6	0	0	622441
No	No	No	Yes	Bangarpet	c	0	6	18.7	11	2.2	0.4	622442
No	No	No	Yes	Bangarpet	c	0	9.8	69.3	184.3	2.6	4.7	622443
No	No	No	Yes	Bangarpet	c	0	0	25	0	0	3.8	622444
No	No	No	Yes	Bangarpet	b	0	5.8	0.4	8.4	15	0	622445
No	No	No	Yes	Bangarpet	b	0	32	0	45.7	0	14.5	622446
No	No	No	Yes	Bangarpet	b	0	2.8	0	40.4	0	2.5	622447
No	No	No	Yes	Bangarpet	c	0	4.6	2.5	29.3	0	0.7	622448
No	No	No	Yes	Bangarpet	c	0	12.6	0	75.8	0	0.3	622449
No	No	No	Yes	Bangarpet	c	0	1.7	15.1	36.2	0	0.7	622450
No	No	No	Yes	Bangarpet	c	0	3	3	4.1	22.1	3.5	622451
				Un-inhabited		0	0	0	0	0	0	622452
No	No	No	Yes	Bangarpet	c	0	4.2	0	14.6	0	15.8	622453
No	No	No	Yes	Bangarpet	c	0	3.8	8.5	84.3	3	0.9	622454

			Land Use					Area irrigated by source (in hectare).				
			Area under different types of land use (in hectares rounded up to one decimal place)									
Sl. No	Name of the village	Location code no.	Fallow lands other than current fallows	Current Fallows	Net Area Sown	Total Irrigated Land Area	Total Un-irrigated Land Area	Canals (C)	Wells/Tube-wells(W/TW)	Tanks/Lakes(T/L)	Water Falls(WF)	Others(O)
1	2	3	110	111	112	113	114	115	116	117	118	119
Name of CD Block: Malur												
337	Thimmanayakan challi	622434	0	5.3	64	18.2	45.8	0	18.2	0	0	0
338	Jinagathimmana halli	622435	0	0	0	0	0	0	0	0	0	0
339	Upasapura	622436	0	0	0	0	0	0	0	0	0	0
340	Ojarahalli	622437	0	0	32.6	25.6	7	0	0	25.6	0	0
341	Amani Arasikere	622438	0	0	0	0	0	0	0	0	0	0
342	Eswaranahalli	622439	0	0	0	0	0	0	0	0	0	0
343	Kanagala	622440	0	0	62.2	26.4	35.7	0	8.2	18.2	0	0
344	Settiahalli	622441	1.6	8.1	83	79.4	3.6	61.1	12.1	6.1	0	0
345	Kamarakote	622442	0	4.5	36.6	5	31.6	0	5	0	0	0
346	Banahalli	622443	13.8	5.3	283	28.8	254.3	0	28.8	0	0	0
347	Yalesandra	622444	0	4.1	39.4	11.5	27.9	8.2	3.2	0	0	0
348	Kshethranahalli	622445	0	31.4	52.9	52.9	0	6.9	0	0	0	46.1
349	Nellahalli	622446	3.6	18.3	121.6	18.8	102.8	0	18.8	0	0	0
350	Manchakal	622447	3.8	11	60.9	10.7	50.2	0	10.7	0	0	0
351	Bandarlahalli	622448	0	8.1	87.6	12.1	75.4	0	12.1	0	0	0
352	Animittnahalli	622449	0	18.2	95.1	8.1	87	0	8.1	0	0	0
353	Haradakothur	622450	0	4	106.9	6.1	100.9	0	6.1	0	0	0
354	Kommanahalli	622451	0	2.6	76.4	53.8	22.6	0	7.4	0	0	46.4
355	Badakanahalli	622452	0	0	0	0	0	0	0	0	0	0
356	Guruvalagollahalli	622453	0	0	8.1	4	4	0	0	4	0	0
357	Thoralakki	622454	0	8.1	98.5	12.1	86.4	0	12.1	0	0	0

Name of three most important commodities manufactured

First 120	Second 121	Third 122	Name of the village 2	Location code no. 3
Location Code: 0160				
-	-	-	Thimmanayakanchalli	622434
-	-	-	Jinagathimmanahalli	622435
	Un-inhabited		Upasapura	622436
-	-	-	Ojarahalli	622437
	Un-inhabited		Amani Arasikere	622438
	Un-inhabited		Eswaranahalli	622439
-	-	-	Kanagala	622440
Silk	-	-	Settihalli	622441
-	-	-	Kamarakote	622442
Silk	-	-	Banahalli	622443
-	-	-	Yalesandra	622444
-	-	-	Kshethranahalli	622445
Silk	-	-	Nellahalli	622446
Silk	-	-	Manchakal	622447
Silk	-	-	Bandarlahalli	622448
Silk	-	-	Animitnahalli	622449
Stone Cutter	-	-	Haradakothur	622450
-	-	-	Kommanahalli	622451
	Un-inhabited		Badakanahalli	622452
-	-	-	Guruvalagollahalli	622453
Bricks	Silk	-	Thoralakki	622454

Sl. No	Name of the village	Location code no.	Total area of the village (in hectares rounded up to one decimal place)	Total population (2011 census)	Number of households (2011 census)	Number of educational amenities available. (If not available within the village , the distance range code viz; a for < 5 Kms, b for 5-10 Kms and c for 10+ kms of nearest place where facility is available is given).								
						Pre-Primary school (PP)	Primary school (P)	Middle school (M)	Secondary School (S)	Senior Secondary school (SS)	Degree college of arts science & commerce (ASC)	Engineering college(EC)	Medical college (MC)	Management institute (MI)
1	2	3	4	5	6	7	8	9	10	11	12	13	14	15
Name of CD Block: Malur														
358	Budihalli	622455	82.8	0	0						Un-inhabited			
359	Nutuve	622456	412.2	832	195	c	2	1	a	b	c	c	c	c
360	Chikkanaikanahalli	622457	274.3	797	170	c	1	a	a	b	c	b	c	b
361	Doddanaikanahalli	622458	137.5	558	118	b	1	1	1	1	b	b	c	c
362	Noothanakrishnapura	622459	25.3	0	0						Un-inhabited			
363	Pelavanahalli	622460	161.6	385	85	b	1	a	a	b	b	b	c	b
Block Total:			63589.5	196870	43031	32	330	107	24	15	1	0	0	4

Number of educational amenities available.
(If not available within the village , the distance range code viz; a for < 5 Kms, b for 5-10 Kms and c for 10+ kms of nearest place where facility is available is given).

Number of Medical Amenities available. (If not available within the village , the distance range code viz; a for < 5 Kms, b for 5-10 Kms and c for 10+ kms of nearest place where facility is available is given).

Polytechnic (Pt)	Vocational training school /ITI	Non-formal training centre (NFTC)	Special school for disabled (SSD)	Others (specify)	Community health centre (CHC)	Primary health centre (PHC)	Primary health sub centre (PHS)	Maternity and child welfare centre (MCW)	T.B. clinic (TBC)	Hospital-allopathic (HA)	Hospital-alternative medicine (HO)	Dispensary (D)	Veterinary hospital (VH)	Mobile health clinic(MHC)	Family welfare centre (FWC)	Location code no.
16	17	18	19	20	21	22	23	24	25	26	27	28	29	30	31	3
Location Code: 0160																
						Un-inhabited										622455
c	c	c	c		c	a	l	a	a	b	b	a	l	c	l	622456
c	c	c	c		a	a	a	a	a	c	c	a	c	c	a	622457
b	b	b	c		b	b	a	b	b	b	b	b	a	c	a	622458
						Un-inhabited										622459
b	b	b	c		b	b	b	b	b	b	b	b	b	b	b	622460
1	4	2	0	0	0	9	41	9	9	0	0	2	19	0	41	

			Number of Non-Government Medical Amenities available.							Availability of drinking water - (Yes / No)			
Sl. No	Name of the village	Location code no.	Charitable non Govt. hospital/Nursing home.	Medical practitioner with MBBS Degree	Medical practitioner with other degree	Medical practitioner with no degree	Traditional practitioner and faith healer .	Medicine Shop	Others	Tap water (Treated/Untreated)	Well water (Covered / Uncovered well)	Hand Pump	Tube wells / Bore well
1	2	3	32	33	34	35	36	37	38	39	40	41	42
Name of CD Block: Malur													
358	Budihalli	622455											Un-inhabited
359	Nutuve	622456	0	0	0	0	0	0	0	Yes	Yes	Yes	Yes
360	Chikkanaikanahalli	622457	0	0	0	0	0	0	0	Yes	Yes	Yes	Yes
361	Doddanaikanahalli	622458	0	0	0	0	0	0	0	Yes	Yes	Yes	Yes
362	Noothanakrishnapura	622459											Un-inhabited
363	Pelavanahalli	622460	0	0	0	0	0	0	0	Yes	Yes	Yes	Yes
Block Total:			0	7	33	2	6	30	0	270	97	264	265

Village Directory
Land use(as in 2009)

Location CodeNo:-581

Availability of drinking water - (Yes / No) Availability of toilet & others (Yes / No) Communication and transport facilities (If amenities available code -Yes is given except for Village Pin Code ,If not available within the village , the distance range code viz; a for < 5 Kms, b for 5- 10 Kms and c for 10+ kms of nearest place where facility is available is given).

Spring	River / Canal	Tank / Pond / Lake	Others	Community toilet including bath.	Community toilet excluding bath.	Rural sanitary mart or sanitary hardware outlet available near the village.	Community bio- gas or recycle of waste for productive use.	Post office(PO)	Sub post office (SPO)	Post & Telegraph office (P&TO)	Village Pin Code	Telephones (Land lines)	Public call office (PCO)	Mobile phone coverage	Location code no.
43	44	45	46	47	48	49	50	51	52	53	54	55	56	57	3

Location Code: 0160

															Un-inhabited	622455
No	No	No	No	No	Yes	No	No	b	Yes	b	563137	Yes	Yes	Yes		622456
No	No	No	No	No	Yes	No	No	b	a	b	563137	Yes	Yes	a		622457
No	No	No	No	No	No	No	No	b	a	b	563137	Yes	Yes	Yes		622458
															Un-inhabited	622459
No	No	No	No	No	Yes	No	No	b	a	a	563137	Yes	b	Yes		622460
12	2	16	21	21	47	8	2	2	32	10	314	271	160	210		

Communication and transport facilities (If amenities available code -Yes is given except for Village Pin Code ,If not available within the village , the distance range code viz; a for < 5 Kms, b for 5-10 Kms and c for 10+ kms of nearest place where facility is available is given).

Sl. No	Name of the village	Location code no.	Internet cafes/ Common service centre (CSC)	Private courier facility	Bus service (Public & Private)	Railway stations	Auto/Modified Autos	Taxis and Vans	Tractors	Cycle-pulled rickshaws(Manual & Machine driven)	Carts driven by animals	Sea /River ferry service
1	2	3	58	59	60	61	62	63	64	65	66	67
Name of CD Block: Malur												
358	Budihalli	622455										Un-inhabited
359	Nutuve	622456	c	c	Yes	b	b	c	Yes	c	Yes	c
360	Chikkanaikanahalli	622457	c	Yes	Yes	b	b	c	Yes	c	Yes	c
361	Doddanaikanahalli	622458	b	b	Yes	b	b	b	Yes	b	Yes	c
362	Noothanakrishnapura	622459										Un-inhabited
363	Pelavanahalli	622460	b	b	a	b	Yes	b	b	b	b	c
Block Total:			5	8	224	1	82	44	95	40	128	0

Village connected to highways,village roads, banks & credit societies (If amenities available code -Yes is given, If not available within the village , the distance range code viz; a for < 5 Kms, b for 5-10 Kms and c for 10+ kms of nearest place where facility is available is given).

Availability of miscellaneous facilities (If amenities available code -Yes is given, If not available within the village , the distance range code viz; a for < 5 Kms, b for 5-10 Kms and c for 10+ kms of nearest place where facility is available is given).

Connected to national highway(NH)	Connected to state highway(SH)	Connected to major district road (MDR)	Connected to others district road	Pucca roads	Kutchcha roads	Water bounded macadam(WBM) roads	Navigable waterway (river/canal)(NW)	Footpaths (FP)	Commercial & Co-operative Banks	ATM	Agricultural Credit Societies	Self-Help Group (SHG)	Public distribution system (PDS) shop	Mandis / Regular market	Weekly Haat	Location code no.
68	69	70	71	72	73	74	75	76	77	78	79	80	81	82	83	3
Location Code: 0160																
Un-inhabited																
c	c	Yes	c	Yes	Yes	Yes	c	Yes	Yes	c	c	Yes	a	c	a	622456
c	c	Yes	c	Yes	Yes	Yes	c	Yes	c	b	c	Yes	a	b	b	622457
c	b	Yes	b	Yes	Yes	Yes	c	Yes	b	b	b	Yes	a	b	b	622458
Un-inhabited																
c	b	Yes	b	Yes	Yes	Yes	c	Yes	b	b	b	Yes	a	b	b	622460
8	75	151	157	296	314	138	0	314	16	1	2	282	39	9	8	

Availability of miscellaneous facilities (If amenities available code -Yes is given, If not available within the village , the distance range code viz; a for < 5 Kms, b for 5-10 Kms and c for 10+ kms of nearest place where facility is available is given).

Sl. No	Name of the village	Location code no.	Agricultural marketing society	Integrated Child Development Scheme (Nutritional Centres)	Anganwadi Centre (Nutritional Centres)	Others (Nutritional Centres)	ASHA (Accredited Social Health Activist)	Community centre with/without TV	Sports Field,	Sports Club / Recreation Centre	Cinema / Video Hall	Public Library	Public Reading Room	Newspaper Supply	Assembly Polling station	Birth & Death Registration Office	
1	2	3	84	85	86	87	88	89	90	91	92	93	94	95	96	97	
Name of CD Block: Malur																	
358	Budihalli	622455															Un-inhabited
359	Nutuve	622456	c	Yes	Yes	b	a	Yes	a	c	c	Yes	Yes	Yes	Yes	Yes	
360	Chikkanaikanahalli	622457	b	Yes	Yes	a	a	a	b	b	b	a	a	Yes	Yes	Yes	
361	Doddanaikanahalli	622458	b	Yes	Yes	Yes	b	b	b	b	b	a	a	Yes	Yes	Yes	
362	Noothanakrishnapur a	622459															Un-inhabited
363	Pelavanahalli	622460	b	a	a	Yes	b	b	b	b	b	b	b	Yes	a	Yes	
Block Total:			0	177	177	55	51	66	27	2	4	29	29	253	161	314	

Availability of electricity (Yes/No)				Land Use								
				Nearest Town	Area under different types of land use (in hectares rounded up to one decimal place)							
Power Supply for Domestic Use (ED)	Power Supply for Agricultural Use (EAG)	Power Supply for Commercial Use (EC)	Power Supply for All Uses (EA)	Name	Distance range code i.e. a for < 5 Kms, b for 5-10 Kms and c for 10+ kms .	Forests	Area under Non-agricultural Uses	Barren and Un-cultivable land	Permanent Pastures and Other Grazing Lands	Land Under Miscellaneous Tree Crops etc.	Culturable Waste Land	Location code no.
98	99	100	101	102	103	104	105	106	107	108	109	3
Location Code:0160												
				Un-inhabited		0	0	0	0	0	0	622455
No	No	No	Yes	Bangarpet	c	155.4	13.4	2.5	61.9	0	0.4	622456
No	No	No	Yes	Bangarpet	c	84.7	21.6	20.2	45.1	0.1	0	622457
No	No	No	Yes	Bangarpet	b	0	11	0.9	17.4	0.1	3.5	622458
				Un-inhabited		0	0	0	0	0	0	622459
No	No	No	Yes	Bangarpet	b	0	1.6	9.3	34	0	0.6	622460
0	0	0	314	0	0	1672.1	4470.5	4079.1	2774.5	1546	2547	

			Land Use					Area irrigated by source (in hectare).				
			Area under different types of land use (in hectares rounded up to one decimal place)									
Sl. No	Name of the village	Location code no.	Fallow lands other than current fallows	Current Fallows	Net Area Sown	Total Irrigated Land Area	Total Un-irrigated Land Area	Canals (C)	Wells/Tube-wells(W/TW)	Tanks/Lakes(T/L)	Water Falls(WF)	Others(O)
1	2	3	110	111	112	113	114	115	116	117	118	119
Name of CD Block: Malur												
358	Budihalli	622455	0	0	0	0	0	0	0	0	0	0
359	Nutuve	622456	0	12.1	166.4	20.3	146.1	0	20.3	0	0	0
360	Chikkanaikanahalli	622457	0	8.1	94.5	16.2	78.2	0	16.2	0	0	0
361	Doddanaikanahalli	622458	4	8.1	92.4	20.3	72.1	0	20.3	0	0	0
362	Noothanakrishnapura	622459	0	0	0	0	0	0	0	0	0	0
363	Pelavanahalli	622460	0	8.2	107.8	8.2	99.6	0	8.2	0	0	0
Block Total:			2254.7	4239	36318.8	10935.9	25382.5	477	5455.8	2008.1	97.1	

Name of three most important commodities manufactured

First	Second	Third	Name of the village	Location code no.
120	121	122	2	3
Location Code: 0160				
	Un-inhabited		Budihalli	622455
Stone Cutter	-	-	Nutuve	622456
Silk	-	-	Chikkanaikanahalli	622457
Silk	-	-	Doddanaikanahalli	622458
	Un-inhabited		Noothanakrishnapura	622459
-	Silk	-	Pelavanahalli	622460
-	-	-		

Sl. No	Name of the village	Location code no.	Total area of the village (in hectares rounded up to one decimal place)	Total population (2011 census)	Number of households (2011 census)	Number of educational amenities available. (If not available within the village , the distance range code viz; a for < 5 Kms, b for 5-10 Kms and c for 10+ kms of nearest place where facility is available is given).								
						Pre-Primary school (PP)	Primary school (P)	Middle school (M)	Secondary School (S)	Senior Secondary school (SS)	Degree college of arts science & commerce (ASC)	Engineering college(EC)	Medical college (MC)	Management institute (MI)
1	2	3	4	5	6	7	8	9	10	11	12	13	14	15
Name of CD Block: Bangarapet														
1	Kumbaragollahalli	622461	43.4	13	3	c	b	a	a	b	c	b	c	b
2	Mageri	622462	181.1	599	132	1	1	1	a	c	c	c	c	c
3	Hanchala	622463	406.3	824	191	1	1	a	1	c	c	c	c	c
4	Ramapuradinne	622464	29.8	12	2	b	b	a	a	c	b	c	c	b
5	Voggayahnadinne	622465	81.4	11	2	b	b	b	b	b	b	b	b	b
6	Krishnapuradinne	622466	44.1	0	0	Un-inhabited								
7	Pakarahalli	622467	191.4	947	202	b	6	a	a	b	b	b	b	b
8	Hudukula	622468	569.9	1277	273	b	2	1	1	b	b	b	b	b
9	Vattrakunte	622469	547.8	1971	385	b	3	2	b	b	b	b	b	b
10	Byranayakanahalli	622470	101.8	314	56	b	1	a	c	c	c	c	c	c
11	Venugopalapura	622471	268.7	946	193	b	1	b	b	b	b	b	c	c
12	Nayakarahalli	622472	184.8	677	165	a	1	b	b	c	b	c	c	c
13	Bhavarahalli	622473	312.9	732	157	b	1	b	b	b	b	c	c	c
14	Chikka Ankandahalli	622474	148	693	146	b	1	1	b	b	b	c	c	c
15	Kuppanhalli	622475	209.2	202	47	b	1	1	b	b	b	c	c	c
16	Haliganahalli	622476	133.1	546	106	b	a	a	b	b	b	c	a	b
17	Siddanahalli	622477	295.3	1051	209	b	1	1	b	b	b	c	c	c
18	Akshantaragollahalli	622478	105.3	409	82	a	1	a	b	b	b	b	c	c
19	Madamangala	622479	185.8	588	115	1	1	1	1	b	b	c	c	c
20	Mugalabele	622480	307.8	1031	208	a	1	a	a	c	c	c	c	c
21	Sulikunte	622481	429.8	1060	236	1	1	1	1	b	b	c	c	c

Number of educational amenities available.
(If not available within the village , the distance range code viz; a for < 5 Kms, b for 5-10 Kms and c for 10+ kms of nearest place where facility is available is given).

Number of Medical Amenities available. (If not available within the village , the distance range code viz; a for < 5 Kms, b for 5-10 Kms and c for 10+ kms of nearest place where facility is available is given).

Polytechnic (Pt)	Vocational training school /ITI	Non-formal training centre (NFTC)	Special school for disabled (SSD)	Others (specify)	Community health centre (CHC)	Primary health centre (PHC)	Primary health sub centre (PHS)	Maternity and child welfare centre (MCW)	T.B. clinic (TBC)	Hospital-allopathic (HA)	Hospital-alternative medicine (HO)	Dispensary (D)	Veterinary hospital (VH)	Mobile health clinic(MHC)	Family welfare centre (FWC)	Location code no.
16	17	18	19	20	21	22	23	24	25	26	27	28	29	30	31	3
Location Code: 0161																
c	c	c	c		c	c	b	c	c	c	c	c	b	c	b	622461
c	c	c	c		c	c	a	c	c	c	c	c	c	c	a	622462
c	c	c	c		c	c	b	c	c	c	c	c	c	c	b	622463
b	b	b	c		b	b	b	b	b	b	b	b	b	b	b	622464
b	b	b	b		b	b	b	b	b	b	c	b	b	c	b	622465
Un-inhabited																622466
b	b	b	b		b	b	b	b	b	b	b	b	b	b	b	622467
b	b	b	b		b	b	l	b	b	b	b	b	b	b	l	622468
b	b	b	b		b	b	b	b	b	b	c	b	b	b	b	622469
c	c	c	c		c	c	b	c	c	c	c	c	c	c	b	622470
b	b	b	c		b	b	b	b	b	b	c	b	b	c	b	622471
b	b	b	b		b	b	b	b	b	b	b	b	b	b	b	622472
b	b	b	b		b	b	b	b	b	b	b	b	b	b	b	622473
b	b	b	b		b	b	l	b	b	b	b	b	l	b	l	622474
b	b	b	c		b	b	b	b	b	b	c	b	b	c	b	622475
b	b	b	b		b	b	b	b	b	b	b	b	a	b	b	622476
b	b	b	c		b	b	b	b	b	b	c	b	l	c	b	622477
b	b	b	c		b	b	b	b	b	b	c	b	b	c	b	622478
b	b	b	c		b	b	b	b	b	b	c	b	b	c	b	622479
c	c	c	c		c	c	b	c	c	c	c	c	c	c	b	622480
b	b	b	c		b	b	l	b	b	b	c	b	b	b	l	622481

			Number of Non-Government Medical Amenities available.							Availability of drinking water - (Yes / No)			
Sl. No	Name of the village	Location code no.	Charitable non Govt. hospital/Nursing home.	Medical practitioner with MBBS Degree	Medical practitioner with other degree	Medical practitioner with no degree	Traditional practitioner and faith healer .	Medicine Shop	Others	Tap water (Treated/Untreated)	Well water (Covered / Uncovered well)	Hand Pump	Tube wells / Bore well
1	2	3	32	33	34	35	36	37	38	39	40	41	42
Name of CD Block: Bangarapet													
1	Kumbaragollahalli	622461	0	0	0	0	0	0	0	No	No	No	No
2	Mageri	622462	0	0	0	0	0	0	0	Yes	Yes	Yes	Yes
3	Hanchala	622463	0	0	0	0	0	0	0	Yes	Yes	Yes	Yes
4	Ramapuradinne	622464	0	0	0	0	0	0	0	No	No	No	No
5	Voggayahnadinne	622465	0	0	0	0	0	0	0	Yes	No	No	No
6	Krishnapuradinne	622466	Un-inhabited										
7	Pakarahalli	622467	0	0	0	0	0	0	0	Yes	Yes	Yes	Yes
8	Hudukula	622468	0	0	0	0	0	0	0	Yes	Yes	Yes	Yes
9	Vattrakunte	622469	0	0	1	0	0	0	0	Yes	Yes	Yes	Yes
10	Byranayakanahalli	622470	0	0	0	0	0	0	0	Yes	Yes	Yes	Yes
11	Venugopalapura	622471	0	0	0	0	0	0	0	Yes	Yes	Yes	Yes
12	Nayakarahalli	622472	0	0	0	0	0	0	0	Yes	Yes	Yes	Yes
13	Bhavarahalli	622473	0	0	0	0	0	0	0	Yes	Yes	Yes	Yes
14	Chikka Ankandahalli	622474	0	0	0	0	0	0	0	Yes	No	Yes	Yes
15	Kuppanhalli	622475	0	0	0	0	0	0	0	Yes	No	Yes	Yes
16	Haliganahalli	622476	0	0	0	0	0	0	0	Yes	Yes	Yes	Yes
17	Siddanahalli	622477	0	0	0	0	0	0	0	Yes	No	Yes	Yes
18	Akshantaragollahalli	622478	0	0	0	0	0	0	0	Yes	No	Yes	Yes
19	Madamangala	622479	0	0	0	0	0	0	0	Yes	Yes	Yes	Yes
20	Mugalabele	622480	0	0	1	0	0	0	0	Yes	Yes	Yes	Yes
21	Sulikunte	622481	0	0	0	0	0	0	0	Yes	Yes	Yes	Yes

Village Directory
Land use(as in 2009)

Location CodeNo:-581

Availability of drinking water - (Yes / No) Availability of toilet & others (Yes / No) Communication and transport facilities (If amenities available code -Yes is given except for Village Pin Code ,If not available within the village , the distance range code viz; a for < 5 Kms, b for 5- 10 Kms and c for 10+ kms of nearest place where facility is available is given).

Spring	River / Canal	Tank / Pond / Lake	Others	Community toilet including bath.	Community toilet excluding bath.	Rural sanitary mart or sanitary hardware outlet available near the village.	Community bio- gas or recycle of waste for productive use.	Post office(PO)	Sub post office (SPO)	Post & Telegraph office (P&TO)	Village Pin Code	Telephones (Land lines)	Public call office (PCO)	Mobile phone coverage	Location code no.
43	44	45	46	47	48	49	50	51	52	53	54	55	56	57	3

Location Code: 0161

No	No	No	Yes	No	No	No	No	a	a	c	563162	Yes	b	Yes	622461
No	No	No	No	No	No	No	No	a	a	c	563114	b	b	a	622462
No	No	No	No	No	No	No	No	c	a	c	563114	Yes	b	a	622463
No	No	No	Yes	No	No	No	No	b	a	b	563116	b	b	a	622464
No	No	No	No	No	No	No	No	b	a	c	563114	b	b	a	622465
Un-inhabited															
No	No	No	No	No	No	No	No	b	a	b	563114	a	b	a	622467
No	No	No	No	No	No	No	No	b	Yes	b	563114	Yes	Yes	Yes	622468
No	No	No	No	No	No	No	No	b	a	b	563114	Yes	b	Yes	622469
No	No	No	No	No	No	No	No	c	a	c	563114	b	b	a	622470
No	No	No	No	No	No	No	No	b	a	b	563162	Yes	b	a	622471
No	No	No	No	No	No	No	No	b	a	b	563114	Yes	b	a	622472
No	No	No	No	No	No	No	No	b	a	b	563114	Yes	b	a	622473
No	No	No	No	No	No	No	No	b	Yes	b	563114	Yes	b	a	622474
No	No	No	No	No	No	No	No	b	a	b	563114	Yes	b	Yes	622475
No	No	No	No	No	No	No	No	b	a	b	563162	b	b	a	622476
No	No	No	No	No	No	No	No	b	a	b	563114	Yes	Yes	Yes	622477
No	No	No	No	No	No	No	No	b	a	b	563114	Yes	b	a	622478
No	No	No	No	No	No	No	No	b	a	b	563114	b	b	a	622479
No	No	No	No	No	No	No	No	a	a	c	563114	b	b	a	622480
No	No	No	No	No	No	No	No	a	a	b	563114	b	b	a	622481

Communication and transport facilities (If amenities available code -Yes is given except for Village Pin Code ,If not available within the village , the distance range code viz; a for < 5 Kms, b for 5-10 Kms and c for 10+ kms of nearest place where facility is available is given).

Sl. No	Name of the village	Location code no.	Internet cafes/ Common service centre (CSC)	Private courier facility	Bus service (Public & Private)	Railway stations	Auto/Modified Autos	Taxis and Vans	Tractors	Cycle-pulled rickshaws(Manual & Machine driven)	Carts driven by animals	Sea /River ferry service
1	2	3	58	59	60	61	62	63	64	65	66	67
Name of CD Block: Bangarapet												
1	Kumbaragollahalli	622461	c	c	a	c	Yes	c	b	c	b	c
2	Mageri	622462	c	c	Yes	c	b	c	c	c	b	c
3	Hanchala	622463	c	c	Yes	c	b	c	c	c	b	c
4	Ramapuradinne	622464	b	b	b	b	b	b	c	b	b	c
5	Voggayahnadinne	622465	b	b	b	b	b	b	b	b	b	c
6	Krishnapuradinne	622466	Un-inhabited									
7	Pakarahalli	622467	b	b	a	b	a	b	b	b	b	c
8	Hudukula	622468	b	b	Yes	Yes	b	b	b	b	b	c
9	Vattrakunte	622469	b	b	Yes	c	b	b	c	b	b	c
10	Byranayakanahalli	622470	c	c	Yes	c	c	c	b	c	b	c
11	Venugopalapura	622471	b	b	Yes	b	b	b	b	b	b	c
12	Nayakarahalli	622472	b	b	Yes	b	b	b	b	b	b	c
13	Bhavarahalli	622473	b	b	a	b	b	b	b	b	b	c
14	Chikka Ankandahalli	622474	b	b	Yes	b	b	b	b	b	b	c
15	Kuppanhalli	622475	b	b	Yes	b	Yes	b	b	b	b	c
16	Haliganahalli	622476	b	b	a	b	b	b	b	b	b	c
17	Siddanahalli	622477	b	b	Yes	b	Yes	b	b	b	b	c
18	Akshantaragollahalli	622478	b	b	b	b	b	b	b	b	b	c
19	Madamangala	622479	b	b	Yes	b	b	b	b	b	b	c
20	Mugalabele	622480	c	c	Yes	c	c	c	c	c	b	c
21	Sulikunte	622481	b	b	Yes	b	b	b	b	b	b	c

Village Directory
Land use(as in 2009)

Location CodeNo:-581

Village connected to highways,village roads, banks & credit societies (If amenities available code -Yes is given, If not available within the village , the distance range code viz; a for < 5 Kms, b for 5-10 Kms and c for 10+ kms of nearest place where facility is available is given).

Availability of miscellaneous facilities (If amenities available code -Yes is given, If not available within the village , the distance range code viz; a for < 5 Kms, b for 5-10 Kms and c for 10+ kms of nearest place where facility is available is given).

Connected to national highway(NH)	Connected to state highway(SH)	Connected to major district road (MDR)	Connected to others district road	Pucca roads	Kutchcha roads	Water bounded macadam(WBM) roads	Navigable waterway (river/canal)(NW)	Footpaths (FP)	Commercial & Co-operative Banks	ATM	Agricultural Credit Societies	Self-Help Group (SHG)	Public distribution system (PDS) shop	Mandis / Regular market	Weekly Haat	Location code no.
68	69	70	71	72	73	74	75	76	77	78	79	80	81	82	83	3

Location Code: 0161

c	c	Yes	Yes	Yes	Yes	Yes	c	Yes	b	b	c	a	a	c	b	622461
c	c	c	Yes	Yes	Yes	a	c	Yes	a	c	c	Yes	a	c	b	622462
c	c	c	c	a	Yes	a	c	Yes	b	c	c	Yes	a	c	b	622463
b	b	b	b	a	Yes	b	c	Yes	b	b	b	a	a	b	a	622464
c	b	b	b	b	Yes	Yes	c	Yes	b	b	b	a	a	b	b	622465
Un-inhabited																
b	Yes	b	b	Yes	Yes	b	c	Yes	a	a	b	Yes	a	b	b	622467
b	Yes	b	b	Yes	Yes	Yes	c	Yes	Yes	Yes	b	Yes	Yes	b	b	622468
b	b	b	b	Yes	Yes	a	c	Yes	a	a	b	Yes	Yes	b	b	622469
c	c	c	c	Yes	Yes	a	c	Yes	a	a	c	Yes	a	c	b	622470
c	b	b	b	Yes	Yes	b	c	Yes	b	b	b	Yes	a	b	b	622471
c	b	b	b	Yes	Yes	b	c	Yes	a	a	b	Yes	a	b	b	622472
c	Yes	b	b	Yes	Yes	b	c	Yes	b	a	b	Yes	a	b	b	622473
c	Yes	Yes	Yes	Yes	Yes	b	c	Yes	Yes	a	Yes	Yes	a	b	b	622474
c	Yes	Yes	Yes	Yes	Yes	b	c	Yes	b	a	b	Yes	a	b	b	622475
b	Yes	b	b	Yes	Yes	b	c	Yes	b	b	b	Yes	a	b	b	622476
c	b	b	Yes	Yes	Yes	b	c	Yes	b	b	b	Yes	a	b	b	622477
c	Yes	Yes	b	Yes	Yes	b	c	Yes	b	b	b	Yes	b	b	b	622478
c	b	b	Yes	Yes	Yes	b	c	Yes	b	b	b	Yes	a	b	b	622479
c	c	Yes	Yes	Yes	Yes	Yes	c	Yes	a	c	c	Yes	a	c	b	622480
c	b	b	Yes	Yes	Yes	b	c	Yes	Yes	b	b	Yes	a	b	b	622481

Availability of miscellaneous facilities (If amenities available code -Yes is given, If not available within the village , the distance range code viz; a for < 5 Kms, b for 5-10 Kms and c for 10+ kms of nearest place where facility is available is given).

Sl. No	Name of the village	Location code no.	Agricultural marketing society	Integrated Child Development Scheme (Nutritional Centres)	Anganwadi Centre (Nutritional Centres)	Others (Nutritional Centres)	ASHA (Accredited Social Health Activist)	Community centre with/without TV	Sports Field,	Sports Club / Recreation Centre	Cinema / Video Hall	Public Library	Public Reading Room	Newspaper Supply	Assembly Polling station	Birth & Death Registration Office
1	2	3	84	85	86	87	88	89	90	91	92	93	94	95	96	97
Name of CD Block: Bangarapet																
1	Kumbaragollahalli	622461	c	b	b	a	a	b	b	b	b	b	b	a	a	Yes
2	Mageri	622462	c	Yes	Yes	b	a	a	b	c	c	c	c	Yes	Yes	Yes
3	Hanchala	622463	c	Yes	Yes	c	a	b	b	c	c	c	c	Yes	Yes	Yes
4	Ramapuradinne	622464	b	a	a	b	a	b	b	c	b	b	b	a	a	Yes
5	Voggayahnadinne	622465	b	b	b	b	a	b	b	c	b	c	c	a	a	Yes
6	Krishnapuradinne	622466	Un-inhabited													
7	Pakarahalli	622467	b	Yes	Yes	b	a	a	b	b	b	b	b	Yes	Yes	Yes
8	Hudukula	622468	b	Yes	Yes	b	Yes	Yes	a	b	b	b	b	Yes	Yes	Yes
9	Vattrakunte	622469	b	Yes	Yes	b	Yes	Yes	Yes	b	b	b	b	Yes	Yes	Yes
10	Byranayakanahalli	622470	c	a	a	c	a	a	a	c	c	c	c	a	a	Yes
11	Venugopalapura	622471	b	Yes	Yes	b	a	Yes	a	b	b	b	b	Yes	Yes	Yes
12	Nayakarahalli	622472	b	Yes	Yes	b	a	a	b	b	b	b	b	Yes	Yes	Yes
13	Bhavarahalli	622473	b	Yes	Yes	b	a	a	b	b	b	b	b	Yes	Yes	Yes
14	Chikka Ankandahalli	622474	b	Yes	Yes	b	b	b	b	b	b	Yes	Yes	Yes	Yes	Yes
15	Kuppanhalli	622475	b	a	a	b	b	b	b	b	b	b	b	a	a	Yes
16	Haliganahalli	622476	b	Yes	Yes	b	a	a	b	b	b	b	b	Yes	Yes	Yes
17	Siddanahalli	622477	b	Yes	Yes	b	Yes	Yes	b	b	b	b	b	Yes	Yes	Yes
18	Akshantaragollahalli	622478	b	a	a	b	a	a	b	b	b	b	b	a	a	Yes
19	Madamangala	622479	b	Yes	Yes	b	a	a	b	b	b	b	b	Yes	Yes	Yes
20	Mugalabele	622480	c	Yes	Yes	c	Yes	Yes	b	c	c	c	c	Yes	Yes	Yes
21	Sulikunte	622481	b	Yes	Yes	b	Yes	Yes	b	b	b	Yes	Yes	Yes	Yes	Yes

Availability of electricity (Yes/No)				Land Use								
				Nearest Town	Area under different types of land use (in hectares rounded up to one decimal place)							
Power Supply for Domestic Use (ED)	Power Supply for Agricultural Use (EAG)	Power Supply for Commercial Use (EC)	Power Supply for All Uses (EA)	Name	Distance range code i.e. a for < 5 Kms, b for 5-10 Kms and c for 10+ kms .	Forests	Area under Non-agricultural Uses	Barren and Un-cultivable land	Permanent Pastures and Other Grazing Lands	Land Under Miscellaneous Tree Crops etc.	Culturable Waste Land	Location code no.
98	99	100	101	102	103	104	105	106	107	108	109	3
Location Code:0161												
No	No	No	Yes	Bangarpet	c	0	8	0	1.1	0	0	622461
No	No	No	Yes	Bangarpet	c	0	10	13.4	21.4	0.3	0	622462
No	No	No	Yes	Bangarpet	c	0	110.6	40.4	49.3	0	10	622463
No	No	No	Yes	Bangarpet	b	0	4.6	0	0	0	0	622464
No	No	No	Yes	Bangarpet	b	0	17.3	0	2.3	0	0	622465
			Un-inhabited				0	0	0	0	0	622466
No	No	No	Yes	Bangarpet	b	0	34.4	6.3	20.1	2	0	622467
No	No	No	Yes	Bangarpet	b	0	20.4	0	10.2	9.8	0	622468
No	No	No	Yes	Kolar	b	0	199.7	3.2	0	0	49.5	622469
No	No	No	Yes	Bangarpet	c	0	37.7	12.1	0	0	0	622470
No	No	No	Yes	Bangarpet	b	0	76	5.2	8.4	12.4	3	622471
No	No	No	Yes	Bangarpet	b	0	46.1	5.6	4.4	8.2	0	622472
No	No	No	Yes	Bangarpet	b	1.8	12.1	0.2	3.5	2.7	43.8	622473
No	No	No	Yes	Bangarpet	b	0	2.1	4.3	3.2	0	0	622474
No	No	No	Yes	Bangarpet	b	0	10	20	2.9	17.4	0.2	622475
No	No	No	Yes	Bangarpet	b	0	5.7	0	0	0	0	622476
No	No	No	Yes	Bangarpet	b	0	37	10.3	49	0	0	622477
No	No	No	Yes	Bangarpet	b	0	2	4.6	5	0	0.1	622478
No	No	No	Yes	Bangarpet	b	0	10.1	17.2	0.3	0	10	622479
No	No	No	Yes	Bangarpet	c	0	10.1	29	70.2	0	3	622480
No	No	No	Yes	Bangarpet	b	0	20	40.2	118.8	4.4	50	622481

Sl. No	Name of the village	Location code no.	Land Use					Area irrigated by source (in hectare).				
			Area under different types of land use (in hectares rounded up to one decimal place)					Canals (C)	Wells/Tube-wells(W/TW)	Tanks/Lakes(T/L)	Water Falls(WF)	Others(O)
			Fallow lands other than current fallows	Current Fallows	Net Area Sown	Total Irrigated Land Area	Total Un-irrigated Land Area					
1	2	3	110	111	112	113	114	115	116	117	118	119
Name of CD Block: Bangarapet												
1	Kumbaragollahalli	622461	2.2	32.1	0	0	0	0	0	0	0	0
2	Mageri	622462	0	33.9	102.1	29.8	72.4	0	17.5	12.3	0	0
3	Hanchala	622463	0	30.5	165.5	32.8	132.8	0	11.8	21	0	0
4	Ramapuradinne	622464	0	0	25.2	1.9	23.3	0	1.5	0.4	0	0
5	Voggayahnadinne	622465	0	0	61.8	3	58.8	0	0	3	0	0
6	Krishnapuradinne	622466	0	0	0	0	0	0	0	0	0	0
7	Pakarahalli	622467	0	1.2	127.4	27.2	100.3	0	22.3	4.8	0	0
8	Hudukula	622468	0	71.3	458.1	105.7	352.4	0	43.2	62.5	0	0
9	Vattrakunte	622469	0	84.8	210.7	55.7	155	0	28.3	27.4	0	0
10	Byranayakanahalli	622470	0	8.1	43.9	8	35.9	0	8	0	0	0
11	Venugopalapura	622471	5.2	35.3	123.1	46.6	76.5	0	39.4	7.2	0	0
12	Nayakarahalli	622472	0	20	100.5	22.4	78.1	0	16.3	6.1	0	0
13	Bhavarahalli	622473	20.8	75.6	152.3	38	114.2	0	20.7	17.4	0	0
14	Chikka Ankandahalli	622474	0	31.9	106.5	20.1	86.4	0	15.9	4.3	0	0
15	Kuppanhalli	622475	0	47	111.6	30	81.7	0	19.3	10.7	0	0
16	Haliganahalli	622476	0	31.2	96.2	65.4	30.8	0	48.2	17.2	0	0
17	Siddanahalli	622477	0	42.8	156.2	26.3	129.9	0	10.4	15.9	0	0
18	Akshantaragollahalli	622478	0	7.4	86.2	21.4	64.8	0	17.4	4	0	0
19	Madamangala	622479	0	33.5	114.9	29.4	85.4	0	11.9	17.5	0	0
20	Mugalabele	622480	0	61.8	133.5	32.1	101.4	0	11.5	20.6	0	0
21	Sulikunte	622481	0	54.5	141.8	33.6	108.2	0	20	13.7	0	0

Name of three most important commodities manufactured

First	Second	Third	Name of the village	Location code no.
120	121	122	2	3
Location Code: 0161				
-	-	-	Kumbaragollahalli	622461
-	-	-	Mageri	622462
-	-	-	Hanchala	622463
-	-	-	Ramapuradinne	622464
-	-	-	Voggayahnadinne	622465
	Un-inhabited		Krishnapuradinne	622466
-	-	-	Pakarahalli	622467
-	-	-	Hudukula	622468
-	-	-	Vattrakunte	622469
-	-	-	Byranayakanahalli	622470
-	-	-	Venugopalapura	622471
-	-	-	Nayakarahalli	622472
-	-	-	Bhavarahalli	622473
-	-	-	Chikka Ankandahalli	622474
-	-	-	Kuppanhalli	622475
-	-	-	Haliganahalli	622476
-	-	-	Siddanahalli	622477
-	-	-	Akshantaragollahalli	622478
-	-	-	Madamangala	622479
-	-	-	Mugalabele	622480
-	-	-	Sulikunte	622481

Sl. No	Name of the village	Location code no.	Total area of the village (in hectares rounded up to one decimal place)	Total population (2011 census)	Number of households (2011 census)	Number of educational amenities available. (If not available within the village , the distance range code viz; a for < 5 Kms, b for 5-10 Kms and c for 10+ kms of nearest place where facility is available is given).								
						Pre-Primary school (PP)	Primary school (P)	Middle school (M)	Secondary School (S)	Senior Secondary school (SS)	Degree college of arts science & commerce (ASC)	Engineering college(EC)	Medical college (MC)	Management institute (MI)
1	2	3	4	5	6	7	8	9	10	11	12	13	14	15
Name of CD Block: Bangarapet														
22	Naganathapura	622482	60.3	0	0	Un-inhabited								
23	Ramanayakanhalli	622483	110.4	403	92	a	1	a	a	b	b	b	c	c
24	Madigarahalli	622484	92.1	372	83	b	1	a	a	b	b	c	c	c
25	Honnenahalli	622485	93.1	213	40	b	1	b	b	b	b	b	b	b
26	Madivala	622486	82	167	34	b	b	b	b	b	b	b	b	b
27	Byadabele	622487	203.9	511	134	b	1	a	b	b	b	c	c	b
28	Karabele	622488	162.2	31	9	1	1	1	1	1	b	b	b	b
29	Beerandahalli	622489	145.1	507	118	b	1	a	b	b	b	c	c	c
30	Margal	622490	432.6	2113	394	1	3	1	b	b	b	b	b	b
31	Iythandahalli	622491	461.3	1312	261	b	2	1	b	b	b	c	c	b
32	Nernahalli	622492	201.1	738	157	a	1	a	a	a	a	c	c	a
33	Karahalli	622493	335.5	2586	591	a	2	1	a	a	a	c	c	c
34	Yelaburgi	622494	250.5	1311	290	a	3	1	a	a	a	c	c	c
35	Dodda Ankandhalli	622495	187.2	609	130	a	1	a	a	a	a	c	c	c
36	Kanimbele	622496	183.1	1081	260	a	1	1	b	b	b	c	c	c
37	Yaluvahalli	622497	214.3	786	155	b	1	1	b	b	b	c	c	c
38	Guttahalli	622498	121.8	819	173	b	3	1	b	b	b	b	a	b
39	Karamangala	622499	304	705	154	b	1	1	1	b	b	b	a	b
40	Thyranahalli	622500	202.2	571	121	b	1	b	b	b	b	b	b	b
41	Goravanahalli	622501	116.7	94	23	b	1	a	a	b	b	c	c	c
42	Oombathguli	622502	184	909	220	b	1	1	b	b	b	b	b	b

Number of educational amenities available.
(If not available within the village , the distance range code viz; a for < 5 Kms, b for 5-10 Kms and c for 10+ kms of nearest place where facility is available is given).

Number of Medical Amenities available. (If not available within the village , the distance range code viz; a for < 5 Kms, b for 5-10 Kms and c for 10+ kms of nearest place where facility is available is given).

Polytechnic (Pt)	Vocational training school /ITI	Non-formal training centre (NFTC)	Special school for disabled (SSD)	Others (specify)	Community health centre (CHC)	Primary health centre (PHC)	Primary health sub centre (PHS)	Maternity and child welfare centre (MCW)	T.B. clinic (TBC)	Hospital-allopathic (HA)	Hospital-alternative medicine (HO)	Dispensary (D)	Veterinary hospital (VH)	Mobile health clinic(MHC)	Family welfare centre (FWC)	Location code no.
16	17	18	19	20	21	22	23	24	25	26	27	28	29	30	31	3

Location Code: 0161

Un-inhabited																622482
b	b	b	c		a	b	b	b	b	b	c	b	b	b	b	622483
b	b	b	c		b	b	b	b	b	b	c	b	b	c	b	622484
b	b	b	c	c	b	b	b	b	b	b	c	b	b	c	b	622485
b	b	b	c	c	b	b	b	b	b	b	c	b	b	c	b	622486
b	b	b	c		b	b	b	b	b	b	c	b	b	c	b	622487
b	b	b	b		b	b	b	b	b	b	b	b	b	b	b	622488
b	b	b	b		b	b	b	b	b	b	b	b	a	b	b	622489
b	b	b	b		b	b	b	b	b	b	b	b	b	b	b	622490
b	b	b	b		b	b	b	b	b	b	b	b	b	b	b	622491
a	a	a	a		a	a	a	a	a	a	a	a	a	a	a	622492
a	a	a	c		a	a	a	a	a	a	c	a	a	a	a	622493
a	a	a	c		a	a	a	a	a	a	c	a	a	a	a	622494
a	a	a	c		a	a	a	a	a	a	c	a	a	c	a	622495
b	b	b	c		b	b	b	b	b	b	c	b	b	c	b	622496
b	b	b	c		b	b	b	b	b	b	c	b	b	c	b	622497
b	b	b	c	c	b	l	b	l	l	b	c	b	l	c	b	622498
b	b	b	c	c	b	b	l	b	b	b	c	b	b	c	l	622499
b	b	b	c	c	b	b	b	b	b	b	c	b	b	c	b	622500
b	b	b	c		b	b	a	b	b	b	b	b	b	c	a	622501
b	b	b	c	c	b	b	b	b	b	b	c	b	b	c	b	622502

			Number of Non-Government Medical Amenities available.							Availability of drinking water - (Yes / No)			
--	--	--	---	--	--	--	--	--	--	---	--	--	--

Sl. No	Name of the village	Location code no.	Charitable non Govt. hospital/Nursing home.	Medical practitioner with MBBS Degree	Medical practitioner with other degree	Medical practitioner with no degree	Traditional practitioner and faith healer .	Medicine Shop	Others	Tap water (Treated/Untreated)	Well water (Covered / Uncovered well)	Hand Pump	Tube wells / Bore well
1	2	3	32	33	34	35	36	37	38	39	40	41	42

Name of CD Block: Bangarapet

22	Naganathapura	622482											Un-inhabited
23	Ramanayakanhalli	622483	0	0	0	0	0	0	0	Yes	Yes	Yes	Yes
24	Madigarahalli	622484	0	0	0	0	0	0	0	Yes	No	Yes	Yes
25	Honnenahalli	622485	0	0	0	0	0	0	0	Yes	Yes	Yes	Yes
26	Madivala	622486	0	0	0	0	0	0	0	Yes	Yes	Yes	Yes
27	Byadabele	622487	0	0	0	0	0	0	0	No	No	Yes	Yes
28	Karabele	622488	0	0	0	0	0	0	0	No	No	No	Yes
29	Beerandahalli	622489	0	0	0	0	0	0	0	Yes	Yes	Yes	Yes
30	Margal	622490	0	0	1	0	0	0	0	Yes	Yes	Yes	Yes
31	Iythandahalli	622491	0	0	1	0	0	0	0	Yes	Yes	Yes	Yes
32	Nernahalli	622492	0	0	0	0	0	0	0	Yes	No	Yes	Yes
33	Karahalli	622493	0	0	1	0	0	0	0	Yes	Yes	Yes	Yes
34	Yelaburgi	622494	0	0	1	0	0	0	0	Yes	Yes	Yes	Yes
35	Dodda Ankandhalli	622495	0	0	0	0	0	0	0	Yes	Yes	Yes	Yes
36	Kanimbele	622496	0	0	1	0	0	0	0	No	No	Yes	Yes
37	Yaluvahalli	622497	0	0	0	0	0	0	0	No	No	Yes	Yes
38	Guttahalli	622498	0	0	0	0	0	1	0	Yes	Yes	Yes	Yes
39	Karamangala	622499	0	0	0	0	0	0	0	Yes	Yes	Yes	Yes
40	Thyranahalli	622500	0	0	0	0	0	0	0	Yes	Yes	No	Yes
41	Goravanahalli	622501	0	0	0	0	0	0	0	No	No	Yes	Yes
42	Oombathguli	622502	0	0	0	0	0	0	0	Yes	Yes	No	Yes

Village Directory
Land use(as in 2009)

Location CodeNo:-581

Availability of drinking water - (Yes / No)				Availability of toilet & others (Yes / No)				Communication and transport facilities (If amenities available code -Yes is given except for Village Pin Code ,If not available within the village , the distance range code viz; a for < 5 Kms, b for 5- 10 Kms and c for 10+ kms of nearest place where facility is available is given).							
Spring	River / Canal	Tank / Pond / Lake	Others	Community toilet including bath.	Community toilet excluding bath.	Rural sanitary mart or sanitary hardware outlet available near the village.	Community bio- gas or recycle of waste for productive use.	Post office(PO)	Sub post office (SPO)	Post & Telegraph office (P&TO)	Village Pin Code	Telephones (Land lines)	Public call office (PCO)	Mobile phone coverage	Location code no.
43	44	45	46	47	48	49	50	51	52	53	54	55	56	57	3

Location Code: 0161

Un-inhabited															622482
No	No	No	No	No	No	No	No	a	a	b	563114	b	b	a	622483
No	No	No	No	No	No	No	No	b	a	b	563114	Yes	b	a	622484
No	No	No	No	No	No	No	No	b	a	b	572128	b	b	a	622485
No	No	No	No	No	No	No	No	b	a	b	560068	b	b	a	622486
No	No	No	No	No	No	No	No	b	a	b	563114	Yes	b	a	622487
No	No	Yes	No	No	No	No	No	b	a	b	563114	Yes	a	Yes	622488
No	No	No	No	No	No	No	No	b	a	b	563114	b	b	a	622489
No	No	Yes	No	No	No	No	No	b	a	b	563114	Yes	Yes	Yes	622490
No	No	No	No	No	Yes	No	No	b	a	b	563114	Yes	Yes	Yes	622491
No	No	Yes	No	No	No	No	No	a	a	a	563114	Yes	Yes	Yes	622492
No	No	No	No	No	No	No	No	a	Yes	a	563162	Yes	a	Yes	622493
No	No	No	No	No	No	No	No	a	a	a	563162	Yes	a	a	622494
No	No	No	No	No	No	No	No	a	a	a	563114	b	a	a	622495
No	No	No	No	No	No	No	No	b	a	b	563114	Yes	b	a	622496
No	No	No	No	No	No	No	No	b	a	b	563114	Yes	b	a	622497
No	No	No	No	No	No	No	No	b	a	b	563129	Yes	b	a	622498
No	No	No	No	No	No	No	No	b	Yes	b	563114	Yes	b	a	622499
No	No	No	No	No	No	No	No	b	a	b	563114	b	b	a	622500
No	No	Yes	No	No	No	No	No	b	a	b	563114	Yes	b	Yes	622501
No	No	No	No	No	No	No	No	b	a	b	563114	b	b	a	622502

Communication and transport facilities (If amenities available code -Yes is given except for Village Pin Code ,If not available within the village , the distance range code viz; a for < 5 Kms, b for 5-10 Kms and c for 10+ kms of nearest place where facility is available is given).

Sl. No	Name of the village	Location code no.	Internet cafes/ Common service centre (CSC)	Private courier facility	Bus service (Public & Private)	Railway stations	Auto/Modified Autos	Taxis and Vans	Tractors	Cycle-pulled rickshaws(Manual & Machine driven)	Carts driven by animals	Sea /River ferry service
1	2	3	58	59	60	61	62	63	64	65	66	67
Name of CD Block: Bangarapet												
22	Naganathapura	622482										Un-inhabited
23	Ramanayakanhalli	622483	b	b	Yes	b	b	b	b	b	Yes	c
24	Madigarahalli	622484	b	b	Yes	b	b	b	b	b	b	c
25	Honnenahalli	622485	b	b	Yes	b	Yes	b	b	Yes	Yes	c
26	Madivala	622486	b	b	Yes	b	Yes	b	b	Yes	Yes	c
27	Byadabele	622487	b	b	Yes	b	Yes	b	b	b	b	c
28	Karabele	622488	b	b	b	b	Yes	b	b	Yes	Yes	c
29	Beerandahalli	622489	b	b	a	b	b	b	b	b	b	c
30	Margal	622490	b	b	Yes	b	Yes	b	Yes	Yes	Yes	c
31	Iythandahalli	622491	b	b	Yes	b	Yes	b	Yes	Yes	Yes	c
32	Nernahalli	622492	a	a	Yes	a	Yes	a	a	Yes	b	c
33	Karahalli	622493	a	a	Yes	a	a	a	a	a	a	c
34	Yelaburgi	622494	a	a	Yes	a	a	a	a	a	a	c
35	Dodda Ankandhalli	622495	a	a	Yes	a	a	a	a	a	a	c
36	Kanimbele	622496	b	b	Yes	b	Yes	b	Yes	b	b	c
37	Yaluvahalli	622497	b	b	Yes	b	b	b	b	b	b	c
38	Guttahalli	622498	b	Yes	Yes	b	Yes	b	b	Yes	Yes	c
39	Karamangala	622499	b	b	Yes	b	Yes	b	b	Yes	Yes	c
40	Thyranahalli	622500	b	b	Yes	b	Yes	b	b	Yes	Yes	c
41	Goravanahalli	622501	b	b	Yes	b	b	b	b	b	Yes	c
42	Oombathguli	622502	b	Yes	Yes	b	Yes	b	b	Yes	Yes	c

Village Directory
Land use(as in 2009)

Location CodeNo:-581

Village connected to highways,village roads, banks & credit societies (If amenities available code -Yes is given, If not available within the village , the distance range code viz; a for < 5 Kms, b for 5-10 Kms and c for 10+ kms of nearest place where facility is available is given).

Availability of miscellaneous facilities (If amenities available code -Yes is given, If not available within the village , the distance range code viz; a for < 5 Kms, b for 5-10 Kms and c for 10+ kms of nearest place where facility is available is given).

Connected to national highway(NH)	Connected to state highway(SH)	Connected to major district road (MDR)	Connected to others district road	Pucca roads	Kutchcha roads	Water bounded macadam(WBM) roads	Navigable waterway (river/canal)(NW)	Footpaths (FP)	Commercial & Co-operative Banks	ATM	Agricultural Credit Societies	Self-Help Group (SHG)	Public distribution system (PDS) shop	Mandis / Regular market	Weekly Haat	Location code no.
68	69	70	71	72	73	74	75	76	77	78	79	80	81	82	83	3

Location Code: 0161

Un-inhabited																622482
c	b	Yes	Yes	Yes	Yes	a	c	Yes	b	a	b	Yes	a	b	b	622483
c	b	b	Yes	Yes	Yes	b	c	Yes	b	b	b	Yes	a	b	b	622484
c	b	b	b	Yes	Yes	b	c	Yes	b	b	b	Yes	a	b	b	622485
c	b	b	b	Yes	Yes	b	c	Yes	b	b	b	Yes	a	b	b	622486
c	b	Yes	Yes	Yes	Yes	Yes	c	Yes	b	b	b	Yes	a	b	b	622487
c	Yes	b	b	Yes	Yes	b	c	Yes	b	b	b	b	b	b	b	622488
c	Yes	Yes	b	Yes	Yes	a	c	Yes	b	b	b	Yes	b	b	a	622489
c	b	Yes	b	Yes	Yes	Yes	c	Yes	b	b	b	Yes	Yes	b	Yes	622490
c	b	b	Yes	Yes	Yes	Yes	c	Yes	b	b	b	Yes	Yes	b	a	622491
c	a	a	a	Yes	Yes	b	c	Yes	a	a	a	Yes	a	a	a	622492
c	a	a	a	Yes	Yes	b	c	Yes	a	a	a	Yes	Yes	Yes	a	622493
c	Yes	Yes	Yes	Yes	Yes	Yes	c	Yes	a	a	a	Yes	Yes	a	a	622494
c	Yes	a	a	Yes	Yes	b	c	Yes	a	a	a	Yes	a	a	a	622495
c	b	Yes	Yes	Yes	Yes	b	c	Yes	b	b	b	Yes	Yes	b	b	622496
c	b	Yes	Yes	Yes	Yes	Yes	c	Yes	b	b	b	Yes	a	b	b	622497
c	b	b	b	Yes	Yes	b	c	Yes	a	a	b	Yes	a	b	b	622498
c	b	b	b	Yes	Yes	b	c	Yes	Yes	a	b	Yes	a	b	b	622499
c	Yes	b	b	Yes	Yes	b	c	Yes	b	a	b	Yes	a	b	b	622500
c	Yes	Yes	b	Yes	Yes	b	c	Yes	b	b	b	a	a	b	b	622501
c	Yes	b	b	Yes	Yes	b	c	Yes	b	b	b	Yes	a	b	b	622502

Availability of miscellaneous facilities (If amenities available code -Yes is given, If not available within the village , the distance range code viz; a for < 5 Kms, b for 5-10 Kms and c for 10+ kms of nearest place where facility is available is given).

Sl. No	Name of the village	Location code no.	Agricultural marketing society	Integrated Child Development Scheme (Nutritional Centres)	Anganwadi Centre (Nutritional Centres)	Others (Nutritional Centres)	ASHA (Accredited Social Health Activist)	Community centre with/without TV	Sports Field,	Sports Club / Recreation Centre	Cinema / Video Hall	Public Library	Public Reading Room	Newspaper Supply	Assembly Polling station	Birth & Death Registration Office	
1	2	3	84	85	86	87	88	89	90	91	92	93	94	95	96	97	
Name of CD Block: Bangarapet																	
22	Naganathapura	622482															Un-inhabited
23	Ramanayakanhalli	622483	b	a	a	b	a	b	b	c	b	b	b	a	a	Yes	
24	Madigarahalli	622484	b	b	b	b	b	b	b	c	b	b	b	a	a	Yes	
25	Honnenahalli	622485	b	a	a	b	b	b	b	c	b	b	b	Yes	a	Yes	
26	Madivala	622486	b	b	b	b	b	b	b	c	b	b	b	a	a	Yes	
27	Byadabele	622487	b	Yes	Yes	b	b	b	b	c	b	b	b	Yes	Yes	Yes	
28	Karabele	622488	b	a	a	b	a	b	b	c	b	b	b	a	a	Yes	
29	Beerandahalli	622489	b	Yes	Yes	b	a	a	a	c	b	b	b	Yes	Yes	Yes	
30	Margal	622490	b	Yes	Yes	b	Yes	Yes	Yes	c	b	b	b	Yes	Yes	Yes	
31	Iythandahalli	622491	b	Yes	Yes	b	Yes	Yes	a	c	b	b	b	Yes	Yes	Yes	
32	Nernahalli	622492	a	Yes	Yes	a	a	a	a	c	a	a	a	Yes	Yes	Yes	
33	Karahalli	622493	a	Yes	Yes	a	Yes	Yes	Yes	c	a	Yes	Yes	Yes	Yes	Yes	
34	Yelaburgi	622494	a	Yes	Yes	a	Yes	Yes	a	c	a	b	b	Yes	Yes	Yes	
35	Dodda Ankandhalli	622495	a	Yes	Yes	a	a	a	a	b	a	b	b	Yes	Yes	Yes	
36	Kanimbele	622496	b	Yes	Yes	b	Yes	Yes	b	b	b	b	b	Yes	Yes	Yes	
37	Yaluvahalli	622497	b	Yes	Yes	b	a	a	b	b	b	b	b	Yes	Yes	Yes	
38	Guttahalli	622498	b	Yes	Yes	b	a	b	b	b	b	b	b	Yes	Yes	Yes	
39	Karamangala	622499	b	Yes	Yes	b	a	b	b	b	b	b	b	Yes	Yes	Yes	
40	Thyranahalli	622500	b	Yes	Yes	b	a	b	b	b	b	b	b	Yes	Yes	Yes	
41	Goravanahalli	622501	b	b	b	b	a	b	b	b	b	b	b	a	a	Yes	
42	Oombathguli	622502	b	Yes	Yes	b	b	b	b	b	b	b	b	Yes	Yes	Yes	

Availability of electricity (Yes/No)				Land Use								
				Nearest Town	Area under different types of land use (in hectares rounded up to one decimal place)							
Power Supply for Domestic Use (ED)	Power Supply for Agricultural Use (EAG)	Power Supply for Commercial Use (EC)	Power Supply for All Uses (EA)	Name	Distance range code i.e. a for < 5 Kms, b for 5-10 Kms and c for 10+ kms .	Forests	Area under Non-agricultural Uses	Barren and Un-cultivable land	Permanent Pastures and Other Grazing Lands	Land Under Miscellaneous Tree Crops etc.	Culturable Waste Land	Location code no.
98	99	100	101	102	103	104	105	106	107	108	109	3
Location Code:0161												
				Un-inhabited		0	0	0	0	0	0	622482
No	No	No	Yes	Bangarpet	b	0	10.1	3.7	0	0	0	622483
No	No	No	Yes	Bangarpet	b	0	2.8	13.3	7	8.9	0	622484
No	No	No	Yes	Bangarpet	b	0	11.9	8	0	0	0	622485
No	No	No	Yes	Bangarpet	b	0	10	0	20	0	0	622486
No	No	No	Yes	Bangarpet	b	0	10	21.5	22.9	0	0	622487
No	No	No	Yes	Bangarpet	b	68.5	6.2	2	0	0	0	622488
No	No	No	Yes	Bangarpet	b	0	15.4	0	5.2	0	2.2	622489
No	No	No	Yes	Bangarpet	b	0	11	5.2	6.1	38.4	8.2	622490
No	No	No	Yes	Bangarpet	b	0	37.2	5.4	6.4	65.4	4.2	622491
No	No	No	Yes	Bangarpet	a	0	2.1	0	41.2	0.3	0	622492
No	No	No	Yes	Bangarpet	a	0	0	10.4	28.1	0	0	622493
No	No	No	Yes	Bangarpet	a	0	0	2.7	54.3	0	0	622494
No	No	No	Yes	Bangarpet	a	26.5	0	0	20.5	0	0	622495
No	No	No	Yes	Bangarpet	b	0	10.2	1.4	4	0	0	622496
No	No	No	Yes	Bangarpet	b	0	8.3	10.1	23.3	0.6	0	622497
No	No	No	Yes	Bangarpet	b	8	20	0.7	0	0	0	622498
No	No	No	Yes	Bangarpet	b	0	34.3	2	2	0	57.2	622499
No	No	No	Yes	Bangarpet	b	0	0	4.9	8.3	10.6	65	622500
No	No	No	Yes	Bangarpet	b	0	17.1	1.7	28.6	0	0	622501
No	No	No	Yes	Bangarpet	b	0	3.2	2.4	0	49.3	0	622502

Sl. No	Name of the village	Location code no.	Land Use					Area irrigated by source (in hectare).				
			Area under different types of land use (in hectares rounded up to one decimal place)									
			Fallow lands other than current fallows	Current Fallows	Net Area Sown	Total Irrigated Land Area	Total Un-irrigated Land Area	Canals (C)	Wells/Tube-wells(W/TW)	Tanks/Lakes(T/L)	Water Falls(WF)	Others(O)
1	2	3	110	111	112	113	114	115	116	117	118	119
Name of CD Block: Bangarapet												
22	Naganathapura	622482	0	0	0	0	0	0	0	0	0	0
23	Ramanayakanhalli	622483	12.9	12.3	71.4	21.4	50	0	12.3	9.1	0	0
24	Madigarahalli	622484	0	13.6	46.5	12.9	33.6	0	10.2	2.7	0	0
25	Honnenahalli	622485	0	0	73.2	73	0.2	0	6	4	0	63
26	Madivala	622486	0	0	52	52	0	0	10	13	0	29
27	Byadabele	622487	0	34.9	114.6	29.5	85.1	0	17.9	11.7	0	0
28	Karabele	622488	7.7	1.2	76.6	16.6	60	0	8.4	8.3	0	0
29	Beerandahalli	622489	5.3	9.4	107.6	16.6	91	0	11.8	4.8	0	0
30	Margal	622490	5	158.3	200.4	28.7	171.7	0	7.3	21.4	0	0
31	Iythandahalli	622491	121.4	10.2	211.2	11.2	200	1.2	1.3	8.7	0	0
32	Nernahalli	622492	7	3.6	146.9	113	33.9	78.4	22.3	12.4	0	0
33	Karahalli	622493	0	47.5	249.5	50.4	199	0	38.2	12.3	0	0
34	Yelaburgi	622494	0	35.5	158	35.5	122.5	0	17.4	18.2	0	0
35	Dodda Ankandhalli	622495	0	23	117.2	22.7	94.6	0	12.1	10.6	0	0
36	Kanimbele	622496	0	72.1	95.4	71.1	24.3	0	44.8	26.3	0	0
37	Yaluvahalli	622497	0	26.3	145.6	37.3	108.4	0	31.2	6.1	0	0
38	Guttahalli	622498	0	0	93.1	93	0.1	0	16	15	0	62
39	Karamangala	622499	0	0	208.4	111.7	96.7	0	6.5	8.5	0	96.7
40	Thyranahalli	622500	0	0	113.4	61.9	51.5	0	8.1	2.4	0	51.4
41	Goravanahalli	622501	0	4.2	65	4.4	60.6	0	1.8	2.7	0	0
42	Oombathguli	622502	0	0	129	69.1	59.9	0	6.6	2.6	0	59.9

Name of three most important commodities manufactured

First	Second	Third	Name of the village	Location code no.
120	121	122	2	3
Location Code: 0161				
	Un-inhabited		Naganathapura	622482
-	-	-	Ramanayakanhalli	622483
-	-	-	Madigarahalli	622484
-	-	-	Honnenahalli	622485
-	-	-	Madivala	622486
-	-	-	Byadabele	622487
-	-	-	Karabele	622488
-	-	-	Beerandahalli	622489
-	-	-	Margal	622490
-	-	-	Iythandahalli	622491
-	-	-	Nernahalli	622492
-	-	-	Karahalli	622493
-	-	-	Yelaburgi	622494
-	-	-	Dodda Ankandhalli	622495
-	-	-	Kanimbele	622496
-	-	-	Yaluvahalli	622497
-	-	-	Guttahalli	622498
-	-	-	Karamangala	622499
-	-	-	Thyranahalli	622500
-	-	-	Goravanahalli	622501
-	-	-	Oombathguli	622502

Sl. No	Name of the village	Location code no.	Total area of the village (in hectares rounded up to one decimal place)	Total population (2011 census)	Number of households (2011 census)	Number of educational amenities available. (If not available within the village , the distance range code viz; a for < 5 Kms, b for 5-10 Kms and c for 10+ kms of nearest place where facility is available is given).								
						Pre-Primary school (PP)	Primary school (P)	Middle school (M)	Secondary School (S)	Senior Secondary school (SS)	Degree college of arts science & commerce (ASC)	Engineering college(EC)	Medical college (MC)	Management institute (MI)
1	2	3	4	5	6	7	8	9	10	11	12	13	14	15
Name of CD Block: Bangarapet														
43	Kasipura	622503	53.3	11	3	b	b	b	b	b	b	b	b	b
44	Inorahosahalli	622504	245.5	1166	260	a	1	a	a	a	a	c	c	a
45	Kanivekallu	622505	165.7	376	84	b	1	a	a	b	b	c	c	c
46	Hanumanthapura	622506	36	31	6	b	b	a	a	b	a	c	c	c
47	Hunasanahalli	622507	151.8	3156	671	a	2	1	a	b	a	c	c	c
48	Desihlli	622508	154.2	96	23	a	3	1	a	b	a	c	c	c
49	Benganur	622509	271.8	1741	388	a	1	a	a	a	a	c	c	a
50	Neralekere	622510	162	406	96	a	1	a	a	a	a	b	c	a
51	Soregowdanakote	622511	286.8	1479	330	a	1	1	a	a	a	b	c	a
52	Keelukoppa	622512	244.8	990	197	b	2	2	b	b	b	c	c	c
53	Maravahalli	622513	41.6	429	99	a	1	a	a	c	a	c	c	c
54	Koppa	622514	275.2	1046	239	a	1	a	a	a	a	c	c	a
55	Huvasanahalli	622515	85.4	492	114	a	1	a	a	a	a	c	c	a
56	Hulibele	622516	466.1	1808	343	b	2	2	2	b	b	c	c	c
57	Thoraganadoddi	622517	101.3	508	98	1	1	a	a	b	b	c	c	c
58	Nethibele	622518	121.7	351	70	1	1	a	a	b	b	c	c	c
59	Abbigirihosahalli	622519	543	1416	295	b	2	1	a	b	b	c	c	c
60	Thumatagere	622520	213.8	787	174	b	1	b	b	b	b	c	c	b
61	Kadirenahalli	622521	145.9	1176	252	b	1	b	b	b	b	c	c	b
62	Hosakote	622522	137.5	750	169	b	1	b	b	b	b	c	c	c
63	Thatnahalli	622523	105.4	773	194	b	2	1	b	b	b	c	c	c

Number of educational amenities available.
(If not available within the village , the distance range code viz; a for < 5 Kms, b for 5-10 Kms and c for 10+ kms of nearest place where facility is available is given).

Number of Medical Amenities available. (If not available within the village , the distance range code viz; a for < 5 Kms, b for 5-10 Kms and c for 10+ kms of nearest place where facility is available is given).

Polytechnic (Pt)	Vocational training school /ITI	Non-formal training centre (NFTC)	Special school for disabled (SSD)	Others (specify)	Community health centre (CHC)	Primary health centre (PHC)	Primary health sub centre (PHS)	Maternity and child welfare centre (MCW)	T.B. clinic (TBC)	Hospital-allopathic (HA)	Hospital-alternative medicine (HO)	Dispensary (D)	Veterinary hospital (VH)	Mobile health clinic(MHC)	Family welfare centre (FWC)	Location code no.
16	17	18	19	20	21	22	23	24	25	26	27	28	29	30	31	3

Location Code: 0161

b	b	b	c		b	b	a	b	b	b	c	b	b	c	a	622503
a	a	a	b		a	a	a	a	a	a	a	a	a	c	a	622504
b	b	b	c		b	b	b	b	b	b	b	b	b	c	b	622505
a	a	a	c		a	b	b	b	b	a	c	a	a	c	b	622506
a	a	a	b		a	a	l	a	a	a	a	a	a	c	l	622507
a	a	a	b		a	b	a	b	b	a	c	a	a	c	a	622508
a	a	l	a		a	a	a	a	a	a	a	a	a	c	a	622509
a	a	a	a		a	a	a	a	a	a	a	a	a	c	a	622510
a	a	a	l		a	a	l	a	a	a	a	a	a	c	l	622511
b	b	b	c		b	b	b	b	b	b	c	b	b	b	b	622512
a	a	a	c		a	a	a	a	a	a	c	a	a	a	a	622513
a	a	a	b		a	a	a	a	a	a	a	a	a	c	a	622514
a	a	a	b		a	a	a	a	a	a	a	a	a	c	a	622515
b	b	b	c		b	b	l	b	b	b	c	b	b	b	l	622516
b	b	b	c		b	b	a	b	b	b	b	b	b	c	a	622517
b	b	b	c		b	b	a	b	b	b	b	b	b	c	a	622518
b	b	b	c		b	b	a	b	b	b	b	b	b	c	a	622519
b	b	b	l		b	b	b	b	b	b	b	b	b	c	b	622520
b	b	2	b		b	b	a	b	b	b	b	b	b	c	a	622521
b	b	b	c		b	b	b	b	b	b	c	b	b	b	b	622522
b	b	b	c		b	b	b	b	b	b	c	b	b	b	b	622523

			Number of Non-Government Medical Amenities available.							Availability of drinking water - (Yes / No)			
Sl. No	Name of the village	Location code no.	Charitable non Govt. hospital/Nursing home.	Medical practitioner with MBBS Degree	Medical practitioner with other degree	Medical practitioner with no degree	Traditional practitioner and faith healer.	Medicine Shop	Others	Tap water (Treated/Untreated)	Well water (Covered / Uncovered well)	Hand Pump	Tube wells / Bore well
1	2	3	32	33	34	35	36	37	38	39	40	41	42
Name of CD Block: Bangarapet													
43	Kasipura	622503	0	0	0	0	0	0	0	No	No	No	No
44	Inorahosahalli	622504	0	0	1	0	0	0	0	Yes	Yes	Yes	Yes
45	Kanivekallu	622505	0	0	0	0	0	0	0	No	Yes	No	Yes
46	Hanumanthapura	622506	0	0	0	0	0	0	0	No	No	No	No
47	Hunasahalli	622507	0	1	0	0	0	1	0	Yes	Yes	Yes	Yes
48	Desihlli	622508	0	0	1	0	0	1	0	No	No	Yes	Yes
49	Benganur	622509	0	0	1	0	0	0	0	Yes	No	Yes	Yes
50	Neralekere	622510	0	0	0	0	0	0	0	Yes	No	Yes	Yes
51	Soregowdanakote	622511	0	0	0	0	0	0	0	Yes	No	Yes	Yes
52	Keelukoppa	622512	0	0	0	0	0	0	0	Yes	No	Yes	Yes
53	Maravahalli	622513	0	0	0	0	0	0	0	Yes	No	Yes	Yes
54	Koppa	622514	0	0	1	0	0	0	0	Yes	Yes	Yes	Yes
55	Huvrasanahalli	622515	0	0	0	0	0	0	0	Yes	No	Yes	Yes
56	Hulibele	622516	0	0	0	0	0	0	0	Yes	No	Yes	Yes
57	Thoraganadoddi	622517	0	0	0	0	0	0	0	No	No	Yes	Yes
58	Nethibele	622518	0	0	0	0	0	0	0	Yes	Yes	Yes	Yes
59	Abbigirihosahalli	622519	0	0	1	0	0	0	0	Yes	Yes	No	Yes
60	Thumatagere	622520	0	0	0	0	0	0	0	No	No	Yes	Yes
61	Kadirenahalli	622521	0	0	1	0	0	0	0	Yes	No	Yes	Yes
62	Hosakote	622522	0	0	0	0	0	0	0	Yes	No	Yes	Yes
63	Thatnahalli	622523	0	0	0	0	0	0	0	Yes	No	Yes	Yes

Village Directory
Land use(as in 2009)

Location CodeNo:-581

Availability of drinking water - (Yes / No) Availability of toilet & others (Yes / No) Communication and transport facilities (If amenities available code -Yes is given except for Village Pin Code ,If not available within the village , the distance range code viz; a for < 5 Kms, b for 5- 10 Kms and c for 10+ kms of nearest place where facility is available is given).

Spring	River / Canal	Tank / Pond / Lake	Others	Community toilet including bath.	Community toilet excluding bath.	Rural sanitary mart or sanitary hardware outlet available near the village.	Community bio- gas or recycle of waste for productive use.	Post office(PO)	Sub post office (SPO)	Post & Telegraph office (P&TO)	Village Pin Code	Telephones (Land lines)	Public call office (PCO)	Mobile phone coverage	Location code no.
43	44	45	46	47	48	49	50	51	52	53	54	55	56	57	3

Location Code: 0161

No	No	No	Yes	No	No	No	No	b	a	b	563131	b	b	a	622503
No	No	Yes	No	No	No	No	No	a	Yes	a	563114	Yes	Yes	Yes	622504
No	No	Yes	No	No	No	No	No	b	a	b	563114	Yes	b	Yes	622505
No	No	No	Yes	No	No	No	No	a	a	b	563101	Yes	b	Yes	622506
No	No	Yes	No	No	No	No	No	a	a	a	563114	Yes	Yes	Yes	622507
No	No	No	No	No	No	No	No	Yes	a	a	563162	Yes	Yes	Yes	622508
No	No	Yes	No	No	No	No	No	a	a	a	563162	Yes	Yes	Yes	622509
No	No	Yes	No	No	No	No	No	a	a	a	563162	Yes	Yes	Yes	622510
No	No	Yes	No	No	No	No	No	a	Yes	a	563162	Yes	Yes	Yes	622511
No	No	No	No	No	No	No	No	b	a	b	563162	Yes	b	Yes	622512
No	No	No	No	No	No	No	No	a	a	a	563162	a	a	a	622513
No	No	Yes	No	No	No	No	No	a	a	a	563114	Yes	Yes	Yes	622514
No	No	Yes	No	No	No	No	No	a	a	a	563114	Yes	Yes	Yes	622515
No	No	Yes	No	No	No	No	No	b	Yes	b	563114	Yes	b	Yes	622516
No	No	Yes	No	No	No	No	No	b	a	b	563114	Yes	b	Yes	622517
No	No	Yes	No	No	No	No	No	b	a	b	563114	Yes	b	Yes	622518
No	No	Yes	No	No	No	No	No	b	a	b	563114	Yes	b	Yes	622519
No	No	Yes	No	No	No	No	No	a	a	b	563114	Yes	Yes	Yes	622520
No	No	Yes	No	No	No	No	No	a	a	b	563137	Yes	Yes	Yes	622521
No	No	No	No	No	No	No	No	b	a	b	563114	b	b	a	622522
No	No	No	No	No	No	No	No	b	a	b	563114	b	b	a	622523

Communication and transport facilities (If amenities available code -Yes is given except for Village Pin Code ,If not available within the village , the distance range code viz; a for < 5 Kms, b for 5-10 Kms and c for 10+ kms of nearest place where facility is available is given).

Sl. No	Name of the village	Location code no.	Internet cafes/ Common service centre (CSC)	Private courier facility	Bus service (Public & Private)	Railway stations	Auto/Modified Autos	Taxis and Vans	Tractors	Cycle-pulled rickshaws(Manual & Machine driven)	Carts driven by animals	Sea /River ferry service
1	2	3	58	59	60	61	62	63	64	65	66	67
Name of CD Block: Bangarapet												
43	Kasipura	622503	b	b	Yes	a	Yes	b	b	Yes	Yes	c
44	Inorahosahalli	622504	a	a	Yes	a	a	a	a	Yes	Yes	c
45	Kanivekallu	622505	b	b	Yes	b	b	b	b	b	Yes	c
46	Hanumanthapura	622506	a	a	b	b	b	a	b	a	Yes	c
47	Hunasahalli	622507	a	a	Yes	a	a	a	Yes	Yes	Yes	c
48	Desihlli	622508	a	a	Yes	a	b	a	Yes	Yes	Yes	c
49	Benganur	622509	a	a	Yes	a	a	a	Yes	Yes	Yes	c
50	Neralekere	622510	a	a	Yes	a	a	a	Yes	Yes	Yes	c
51	Soregowdanakote	622511	a	a	Yes	a	a	a	Yes	Yes	Yes	c
52	Keelukoppa	622512	b	b	Yes	b	b	b	b	b	b	c
53	Maravahalli	622513	a	a	Yes	a	a	a	a	a	b	c
54	Koppa	622514	a	a	Yes	a	a	a	Yes	Yes	Yes	c
55	Huvrasanahalli	622515	a	a	Yes	a	Yes	Yes	Yes	a	Yes	c
56	Hulibele	622516	b	b	Yes	b	b	b	b	b	Yes	c
57	Thoraganadoddi	622517	b	b	b	b	b	b	b	b	Yes	c
58	Nethibele	622518	b	b	Yes	b	b	b	b	b	Yes	c
59	Abbigirihosahalli	622519	b	b	Yes	b	Yes	b	b	b	Yes	c
60	Thumatagere	622520	b	b	Yes	a	Yes	Yes	Yes	Yes	Yes	c
61	Kadirenahalli	622521	b	b	Yes	b	b	b	Yes	b	Yes	c
62	Hosakote	622522	b	b	Yes	b	b	b	b	b	b	c
63	Thatnahalli	622523	b	b	a	b	b	b	b	b	b	c

Village Directory
Land use(as in 2009)

Location CodeNo:-581

Village connected to highways,village roads, banks & credit societies (If amenities available code -Yes is given, If not available within the village , the distance range code viz; a for < 5 Kms, b for 5-10 Kms and c for 10+ kms of nearest place where facility is available is given).

Availability of miscellaneous facilities (If amenities available code -Yes is given, If not available within the village , the distance range code viz; a for < 5 Kms, b for 5-10 Kms and c for 10+ kms of nearest place where facility is available is given).

68	69	70	71	72	73	74	75	76	77	78	79	80	81	82	83	3
Connected to national highway(NH)	Connected to state highway(SH)	Connected to major district road (MDR)	Connected to others district road	Pucca roads	Kutchcha roads	Water bounded macadam(WBM) roads	Navigable waterway (river/canal)(NW)	Footpaths (FP)	Commercial & Co-operative Banks	ATM	Agricultural Credit Societies	Self-Help Group (SHG)	Public distribution system (PDS) shop	Mandis / Regular market	Weekly Haat	Location code no.

Location Code: 0161

c	Yes	b	b	Yes	Yes	b	c	Yes	b	b	b	a	a	b	b	622503
c	Yes	a	Yes	Yes	Yes	Yes	c	Yes	a	a	a	Yes	Yes	a	a	622504
c	Yes	Yes	b	Yes	Yes	b	c	Yes	b	b	b	Yes	a	b	b	622505
c	a	a	a	a	Yes	b	c	Yes	a	a	a	a	a	a	b	622506
c	a	a	a	Yes	Yes	b	c	Yes	Yes	a	a	Yes	Yes	a	b	622507
c	a	a	Yes	Yes	Yes	Yes	c	Yes	a	a	a	a	a	a	a	622508
c	Yes	Yes	Yes	Yes	Yes	Yes	c	Yes	a	a	a	Yes	Yes	a	a	622509
c	Yes	a	Yes	Yes	Yes	Yes	c	Yes	a	a	a	Yes	a	a	a	622510
c	Yes	Yes	Yes	Yes	Yes	Yes	c	Yes	a	a	a	Yes	Yes	a	a	622511
c	b	b	b	Yes	Yes	b	c	Yes	b	b	b	Yes	a	b	b	622512
c	a	Yes	a	Yes	Yes	a	c	Yes	a	a	a	Yes	a	a	a	622513
c	a	Yes	a	Yes	Yes	Yes	c	Yes	a	a	a	Yes	a	a	a	622514
c	a	a	Yes	Yes	Yes	a	c	Yes	a	a	a	Yes	a	a	a	622515
c	b	b	b	Yes	Yes	b	c	Yes	Yes	Yes	b	Yes	Yes	b	b	622516
c	b	b	Yes	Yes	Yes	b	c	Yes	a	a	b	Yes	a	b	b	622517
c	b	Yes	b	Yes	Yes	b	c	Yes	b	b	b	Yes	a	b	b	622518
c	b	b	b	Yes	Yes	b	c	Yes	b	a	b	Yes	Yes	b	b	622519
c	b	b	Yes	Yes	Yes	b	c	Yes	b	a	b	Yes	a	b	b	622520
c	b	b	Yes	Yes	Yes	b	c	Yes	b	a	b	Yes	Yes	b	b	622521
c	b	Yes	b	Yes	Yes	a	c	Yes	b	a	b	Yes	a	b	b	622522
c	b	Yes	b	Yes	Yes	b	c	Yes	Yes	a	b	Yes	a	b	b	622523

Availability of miscellaneous facilities (If amenities available code -Yes is given, If not available within the village , the distance range code viz; a for < 5 Kms, b for 5-10 Kms and c for 10+ kms of nearest place where facility is available is given).

Sl. No	Name of the village	Location code no.	Agricultural marketing society	Integrated Child Development Scheme (Nutritional Centres)	Anganwadi Centre (Nutritional Centres)	Others (Nutritional Centres)	ASHA (Accredited Social Health Activist)	Community centre with/without TV	Sports Field,	Sports Club / Recreation Centre	Cinema / Video Hall	Public Library	Public Reading Room	Newspaper Supply	Assembly Polling station	Birth & Death Registration Office
1	2	3	84	85	86	87	88	89	90	91	92	93	94	95	96	97
Name of CD Block: Bangarapet																
43	Kasipura	622503	b	a	a	b	a	a	b	b	b	a	a	a	a	Yes
44	Inorahosahalli	622504	a	Yes	Yes	a	Yes	Yes	a	c	a	Yes	Yes	Yes	Yes	Yes
45	Kanivekallu	622505	b	b	b	b	a	a	b	b	b	a	a	a	a	Yes
46	Hanumanthapura	622506	a	b	b	a	a	a	a	a	a	a	a	a	a	Yes
47	Hunasanahalli	622507	a	Yes	Yes	a	Yes	Yes	Yes	Yes	a	b	b	Yes	Yes	Yes
48	Desihlli	622508	a	b	b	a	a	a	a	a	a	b	b	a	a	Yes
49	Benganur	622509	a	Yes	Yes	a	Yes	Yes	Yes	b	a	a	a	Yes	Yes	Yes
50	Neralekere	622510	a	b	b	a	a	a	a	b	a	a	a	Yes	a	Yes
51	Soregowdanakote	622511	a	Yes	Yes	a	Yes	Yes	a	b	a	a	Yes	Yes	Yes	Yes
52	Keelukoppa	622512	b	Yes	Yes	b	a	a	b	b	b	b	a	Yes	Yes	Yes
53	Maravahalli	622513	a	a	a	a	a	a	b	b	a	b	a	Yes	a	Yes
54	Koppa	622514	a	Yes	Yes	a	Yes	Yes	b	c	a	a	a	Yes	Yes	Yes
55	Huvrasanahalli	622515	a	Yes	Yes	a	a	a	a	c	a	a	a	Yes	a	Yes
56	Hulibele	622516	b	Yes	Yes	b	Yes	Yes	Yes	b	b	Yes	Yes	Yes	Yes	Yes
57	Thoraganadoddi	622517	b	Yes	Yes	b	a	a	a	b	b	a	a	Yes	Yes	Yes
58	Nethibele	622518	b	b	b	b	a	a	a	b	b	b	b	Yes	a	Yes
59	Abbigirihosahalli	622519	b	Yes	Yes	b	Yes	Yes	Yes	b	b	a	a	Yes	Yes	Yes
60	Thumatagere	622520	b	Yes	Yes	b	a	a	a	c	b	b	b	Yes	Yes	Yes
61	Kadirenahalli	622521	b	Yes	Yes	b	Yes	Yes	a	c	b	b	b	Yes	Yes	Yes
62	Hosakote	622522	b	Yes	Yes	b	a	a	b	c	b	a	a	Yes	Yes	Yes
63	Thatnahalli	622523	b	Yes	Yes	b	a	b	b	b	b	a	a	Yes	Yes	Yes

Availability of electricity (Yes/No)				Land Use								
				Nearest Town	Area under different types of land use (in hectares rounded up to one decimal place)							
Power Supply for Domestic Use (ED)	Power Supply for Agricultural Use (EAG)	Power Supply for Commercial Use (EC)	Power Supply for All Uses (EA)	Name	Distance range code i.e. a for < 5 Kms, b for 5-10 Kms and c for 10+ kms .	Forests	Area under Non-agricultural Uses	Barren and Un-cultivable land	Permanent Pastures and Other Grazing Lands	Land Under Miscellaneous Tree Crops etc.	Culturable Waste Land	Location code no.
98	99	100	101	102	103	104	105	106	107	108	109	3
Location Code:0161												
No	No	No	Yes	Bangarpet	b	0	9	0	0	0	0	622503
No	No	No	Yes	Bangarpet	a	0	38.7	2.1	10	10.1	3.2	622504
No	No	No	Yes	Bangarpet	b	0	0	1.9	52.7	0	0	622505
No	No	No	Yes	Bangarpet	a	0	0.1	1.6	1.2	2.4	0.8	622506
No	No	No	Yes	Bangarpet	a	0	4	2.4	1.1	4.4	3.2	622507
No	No	No	Yes	Bangarpet	a	0	0	0	0	0	0	622508
No	No	No	Yes	Bangarpet	a	0	75.9	2.6	7.3	5.9	6.1	622509
No	No	No	Yes	Bangarpet	a	32.7	19.5	6.1	0.5	6.2	9.3	622510
No	No	No	Yes	Bangarpet	a	0	50.7	6.5	9.3	24.6	10.7	622511
No	No	No	Yes	Bangarpet	b	0	0	37.3	8.2	20	0.2	622512
No	No	No	Yes	Bangarpet	a	0	1.6	0	0	4.1	0	622513
No	No	No	Yes	Bangarpet	a	0	57.4	2	0.3	18.2	6.1	622514
No	No	No	Yes	Bangarpet	a	0	8.7	1.6	3.1	12.1	2.4	622515
No	No	No	Yes	Bangarpet	b	0	2.2	14	88.7	0	0	622516
No	No	No	Yes	Bangarpet	b	0	0	1.1	30.1	0	0	622517
No	No	No	Yes	Bangarpet	b	0	0	1.4	42	0.2	0.1	622518
No	No	No	Yes	Bangarpet	b	0	0	12.8	182	0	0	622519
No	No	No	Yes	Bangarpet	b	0	35.9	8.2	0.7	0	0	622520
No	No	No	Yes	Bangarpet	b	0	0	3.7	21.5	0	10.3	622521
No	No	No	Yes	Bangarpet	b	0	0.7	20.1	0	0	0	622522
No	No	No	Yes	Bangarpet	b	0	9.9	0	4.2	10.1	4.5	622523

			Land Use					Area irrigated by source (in hectare).				
			Area under different types of land use (in hectares rounded up to one decimal place)									
Sl. No	Name of the village	Location code no.	Fallow lands other than current fallows	Current Fallows	Net Area Sown	Total Irrigated Land Area	Total Un-irrigated Land Area	Canals (C)	Wells/Tube-wells(W/TW)	Tanks/Lakes(T/L)	Water Falls(WF)	Others(O)
1	2	3	110	111	112	113	114	115	116	117	118	119
Name of CD Block: Bangarapet												
43	Kasipura	622503	0	0	44.3	44	0.3	0	6	4	0	34
44	Inorahosahalli	622504	4	24.2	153.1	68.4	84.7	50	3.5	14.8	0	0
45	Kanivekallu	622505	0	4	107.1	6	101	0	2.3	3.7	0	0
46	Hanumanthapura	622506	1.2	1.6	27.1	0	27.1	0	0	0	0	0
47	Hunasanahalli	622507	4	24	108.5	29.6	78.9	0	14.5	15.1	0	0
48	Desihlli	622508	0	0	154.2	0	154.2	0	0	0	0	0
49	Benganur	622509	3.2	4	166.8	68.6	98.2	0	53.3	15.3	0	0
50	Neralekere	622510	6.1	3.2	78.4	32.7	45.7	0	18.6	14.1	0	0
51	Soregowdanakote	622511	6.1	12.1	166.9	65.9	101	0	48.2	17.7	0	0
52	Keelukoppa	622512	0.4	0.1	178.6	17.6	161	0	2.7	14.9	0	0
53	Maravahalli	622513	0	4.1	31.8	1.5	30.2	0	1.1	0.4	0	0
54	Koppa	622514	1.6	32.3	157.3	56.6	100.7	0	23.2	33.4	0	0
55	Huvrasanahalli	622515	2.6	10.1	44.8	10.1	34.7	0.1	2	7.9	0	0
56	Hulibebe	622516	0	33.4	327.9	33.4	294.5	0	18.5	14.9	0	0
57	Thoraganadoddi	622517	0	12	58.1	11.7	46.5	0	8.6	3	0	0
58	Nethibebe	622518	0	12.7	65.3	12.8	52.5	0	5.3	7.5	0	0
59	Abbigirihosahalli	622519	28	0	320.2	28.1	292	0	18.7	9.5	0	0
60	Thumatagere	622520	0	16	153	51.4	101.6	0	51.4	0	0	0
61	Kadirenahalli	622521	7	11.5	91.9	28.8	63.1	0	12.8	16	0	0
62	Hosakote	622522	4.2	10.3	102.3	25.1	77.2	0	10.7	14.4	0	0
63	Thatnahalli	622523	10.1	5.2	61.4	7.1	54.3	0	2.4	4.7	0	0

Name of three most important commodities manufactured

First	Second	Third	Name of the village	Location code no.
120	121	122	2	3
Location Code: 0161				
-	-	-	Kasipura	622503
-	-	-	Inorahosahalli	622504
-	-	-	Kanivekallu	622505
-	-	-	Hanumanthapura	622506
-	-	-	Hunasanahalli	622507
-	-	-	Desihlli	622508
-	-	-	Benganur	622509
-	-	-	Neralekere	622510
-	-	-	Soregowdanakote	622511
-	-	-	Keelukoppa	622512
-	-	-	Maravahalli	622513
-	-	-	Koppa	622514
-	-	-	Huvrasanahalli	622515
-	-	-	Hulibele	622516
-	-	-	Thoraganadoddi	622517
-	-	-	Nethibele	622518
-	-	-	Abbigirihosahalli	622519
-	-	-	Thumatagere	622520
-	-	-	Kadirenahalli	622521
-	-	-	Hosakote	622522
-	-	-	Thatnahalli	622523

Sl. No	Name of the village	Location code no.	Total area of the village (in hectares rounded up to one decimal place)	Total population (2011 census)	Number of households (2011 census)	Number of educational amenities available. (If not available within the village , the distance range code viz; a for < 5 Kms, b for 5-10 Kms and c for 10+ kms of nearest place where facility is available is given).								
						Pre-Primary school (PP)	Primary school (P)	Middle school (M)	Secondary School (S)	Senior Secondary school (SS)	Degree college of arts science & commerce (ASC)	Engineering college(EC)	Medical college (MC)	Management institute (MI)
1	2	3	4	5	6	7	8	9	10	11	12	13	14	15
Name of CD Block: Bangarapet														
64	Chikkavalagamadi	622524	184.5	711	159	b	1	b	a	b	b	b	c	c
65	Singarahalli	622525	48.1	216	45	b	b	a	b	b	b	c	c	c
66	Harohalli	622526	208.5	562	112	b	1	a	b	b	b	c	c	c
67	Chakkarannahalli	622527	310.2	641	137	b	1	1	b	b	b	c	b	c
68	Hirenahalli Guttahalli	622528	28.9	0	0	Un-inhabited								
69	Ramachandrapura	622529	56.3	39	9	b	b	a	b	b	b	c	b	c
70	Bendiganahalli	622530	80.2	29	7	b	a	a	b	b	b	c	c	b
71	Magondi	622531	212.4	1144	243	b	1	1	b	b	b	c	c	b
72	Hirekarapanahalli	622532	240.9	852	163	b	1	2	b	b	b	c	c	b
73	Banahalli	622533	264.3	981	190	a	1	a	a	a	b	c	c	b
74	Chickkakarapanahalli	622534	73.2	267	47	a	1	a	a	b	b	c	c	b
75	Atthigere	622535	129	457	79	a	3	a	a	b	b	c	c	b
76	Hurlahalli	622536	156.9	441	91	b	1	b	b	b	b	c	c	b
77	Chikkanallaguttahalli	622537	140.2	242	43	b	1	a	c	c	c	c	c	b
78	Paravanahalli	622538	293.3	639	150	b	1	1	b	b	b	c	c	c
79	Varadapura	622539	144.4	437	103	b	1	a	b	b	b	c	c	c
80	Makarahalli	622540	220.1	479	111	b	2	b	b	b	b	c	c	c
81	Ukkunda	622541	305.6	691	137	b	1	1	a	a	c	a	c	c
82	Kondanahalli	622542	198.1	522	96	b	1	a	a	a	c	a	a	c
83	Sanganahalli	622543	87	472	97	a	1	1	b	c	c	c	c	c
84	Junjanahalli	622544	131.4	562	110	a	1	a	a	c	c	c	c	c

Number of educational amenities available.
(If not available within the village , the distance range code viz; a for < 5 Kms, b for 5-10 Kms and c for 10+ kms of nearest place where facility is available is given).

Number of Medical Amenities available. (If not available within the village , the distance range code viz; a for < 5 Kms, b for 5-10 Kms and c for 10+ kms of nearest place where facility is available is given).

Polytechnic (Pt)	Vocational training school /ITI	Non-formal training centre (NFTC)	Special school for disabled (SSD)	Others (specify)	Community health centre (CHC)	Primary health centre (PHC)	Primary health sub centre (PHS)	Maternity and child welfare centre (MCW)	T.B. clinic (TBC)	Hospital-allopathic (HA)	Hospital-alternative medicine (HO)	Dispensary (D)	Veterinary hospital (VH)	Mobile health clinic(MHC)	Family welfare centre (FWC)	Location code no.
16	17	18	19	20	21	22	23	24	25	26	27	28	29	30	31	3
Location Code: 0161																
b	b	b	c		b	a	l	a	a	b	c	b	b	b	l	622524
b	b	b	c	c	b	b	b	b	b	b	c	b	b	b	b	622525
b	b	b	c	c	b	b	b	b	b	b	c	b	b	b	b	622526
b	b	b	c		b	b	b	b	b	b	c	b	b	b	b	622527
Un-inhabited																622528
b	b	b	c		b	b	a	b	b	b	c	b	a	c	a	622529
b	b	b	c		b	b	a	b	b	b	b	b	b	c	a	622530
b	b	b	c		b	b	l	b	b	b	b	b	b	c	l	622531
b	b	b	c		b	b	a	b	b	b	b	b	b	c	a	622532
b	b	b	c		b	a	b	a	a	b	b	b	a	c	b	622533
b	b	b	c		b	b	a	b	b	b	b	b	b	c	a	622534
b	b	b	c		b	b	a	b	b	b	b	b	b	c	a	622535
b	b	b	c		b	b	a	b	b	b	b	b	b	c	a	622536
c	c	c	c		c	c	a	c	c	c	c	c	c	c	a	622537
b	b	b	c		b	b	b	b	b	b	c	b	b	b	b	622538
b	b	b	c		b	b	a	b	b	b	c	b	b	b	a	622539
b	b	b	c		b	c	b	c	c	b	c	b	b	b	b	622540
c	c	c	c		c	a	a	a	a	a	a	a	a	c	a	622541
c	c	c	c	c	b	a	a	a	a	c	b	b	b	b	a	622542
c	c	c	c	c	a	a	b	a	a	c	c	c	c	c	b	622543
c	c	c	c	c	a	a	a	a	a	c	c	c	a	c	a	622544

Sl. No	Name of the village	Location code no.	Number of Non-Government Medical Amenities available.							Availability of drinking water - (Yes / No)			
			Charitable non Govt. hospital/Nursing home.	Medical practitioner with MBBS Degree	Medical practitioner with other degree	Medical practitioner with no degree	Traditional practitioner and faith healer.	Medicine Shop	Others	Tap water (Treated/Untreated)	Well water (Covered / Uncovered well)	Hand Pump	Tube wells / Bore well
1	2	3	32	33	34	35	36	37	38	39	40	41	42
Name of CD Block: Bangarapet													
64	Chikkavalagamadi	622524	0	0	0	0	0	0	0	Yes	No	Yes	Yes
65	Singarahalli	622525	0	0	0	0	0	0	0	Yes	No	Yes	Yes
66	Harohalli	622526	0	0	0	0	0	0	0	Yes	No	Yes	Yes
67	Chakkarahalli	622527	0	0	0	0	0	0	0	Yes	No	Yes	Yes
68	Hirenahalli Guttahalli	622528	Un-inhabited										
69	Ramachandrapura	622529	0	0	0	0	0	0	0	No	No	No	No
70	Bendiganahalli	622530	0	0	0	0	0	0	0	Yes	No	Yes	Yes
71	Magondi	622531	0	0	0	0	0	0	0	Yes	No	Yes	Yes
72	Hirekarapanahalli	622532	0	0	0	0	0	0	0	Yes	No	Yes	Yes
73	Banahalli	622533	0	0	0	0	0	0	0	Yes	No	Yes	Yes
74	Chickkarapanahalli	622534	0	0	0	0	0	0	0	Yes	No	Yes	Yes
75	Atthigere	622535	0	0	0	0	0	0	0	Yes	No	Yes	Yes
76	Hurlahalli	622536	0	0	0	0	0	0	0	Yes	No	Yes	Yes
77	Chikkanallaguttahalli	622537	0	0	0	0	0	0	0	Yes	No	Yes	Yes
78	Paravanahalli	622538	0	0	0	0	0	0	0	Yes	No	Yes	Yes
79	Varadapura	622539	0	0	0	0	0	0	0	Yes	No	Yes	Yes
80	Makarahalli	622540	0	0	0	0	0	0	0	Yes	No	Yes	Yes
81	Ukkunda	622541	0	0	0	0	0	0	0	Yes	Yes	Yes	Yes
82	Kondanahalli	622542	0	0	0	0	0	0	0	Yes	Yes	Yes	Yes
83	Sanganahalli	622543	0	0	0	0	0	0	0	Yes	Yes	Yes	Yes
84	Junjanahalli	622544	0	0	0	0	0	0	0	Yes	Yes	Yes	Yes

Village Directory
Land use(as in 2009)

Location CodeNo:-581

Availability of drinking water - (Yes / No)	Availability of toilet & others (Yes / No)	Communication and transport facilities (If amenities available code -Yes is given except for Village Pin Code ,If not available within the village , the distance range code viz; a for < 5 Kms, b for 5- 10 Kms and c for 10+ kms of nearest place where facility is available is given).
---	--	--

Spring	River / Canal	Tank / Pond / Lake	Others	Community toilet including bath.	Community toilet excluding bath.	Rural sanitary mart or sanitary hardware outlet available near the village.	Community bio- gas or recycle of waste for productive use.	Post office(PO)	Sub post office (SPO)	Post & Telegraph office (P&TO)	Village Pin Code	Telephones (Land lines)	Public call office (PCO)	Mobile phone coverage	Location code no.
--------	---------------	--------------------	--------	----------------------------------	----------------------------------	---	--	-----------------	-----------------------	--------------------------------	------------------	-------------------------	--------------------------	-----------------------	-------------------

Location Code: 0161

No	No	No	No	No	No	No	No	b	a	b	563120	Yes	b	a	622524
No	No	No	No	No	No	No	No	b	a	b	563120	Yes	Yes	a	622525
No	No	No	No	No	No	No	No	b	a	b	563114	Yes	b	a	622526
No	No	No	No	No	No	No	No	b	a	b	563129	b	b	a	622527
Un-inhabited															
No	No	No	Yes	No	No	No	No	a	a	b	563114	Yes	Yes	Yes	622529
No	Yes	Yes	No	No	No	No	No	a	a	b	563114	Yes	Yes	Yes	622530
No	No	Yes	No	No	No	No	No	a	Yes	Yes	563114	Yes	Yes	Yes	622531
No	No	Yes	No	No	No	No	No	a	a	b	563114	Yes	Yes	Yes	622532
No	No	Yes	No	No	No	No	No	a	a	a	563114	Yes	Yes	Yes	622533
No	No	Yes	No	No	No	No	No	a	a	b	563114	b	b	Yes	622534
No	No	Yes	No	No	No	No	No	a	a	b	563114	Yes	Yes	Yes	622535
No	No	Yes	No	No	No	No	No	a	a	b	563114	Yes	Yes	Yes	622536
No	No	Yes	No	No	No	No	No	a	a	c	563114	b	b	Yes	622537
No	No	No	No	No	No	No	No	b	a	b	563114	Yes	b	a	622538
No	No	No	No	No	No	No	No	b	a	b	563114	Yes	b	a	622539
No	No	No	No	No	No	No	No	b	a	b	563137	Yes	b	a	622540
No	No	No	No	No	Yes	No	No	c	a	c	563114	b	b	Yes	622541
No	No	No	No	No	No	No	No	a	a	a	563114	a	a	Yes	622542
Yes	No	No	No	No	No	No	No	a	a	c	563114	b	b	a	622543
Yes	No	No	No	No	No	No	No	a	a	a	563114	b	b	a	622544

Communication and transport facilities (If amenities available code -Yes is given except for Village Pin Code ,If not available within the village , the distance range code viz; a for < 5 Kms, b for 5-10 Kms and c for 10+ kms of nearest place where facility is available is given).

Sl. No	Name of the village	Location code no.	Internet cafes/ Common service centre (CSC)	Private courier facility	Bus service (Public & Private)	Railway stations	Auto/Modified Autos	Taxis and Vans	Tractors	Cycle-pulled rickshaws(Manual & Machine driven)	Carts driven by animals	Sea /River ferry service
1	2	3	58	59	60	61	62	63	64	65	66	67
Name of CD Block: Bangarapet												
64	Chikkavalagamadi	622524	b	b	Yes	b	Yes	Yes	Yes	Yes	Yes	c
65	Singarahalli	622525	b	b	Yes	b	Yes	Yes	Yes	Yes	Yes	c
66	Harohalli	622526	b	b	Yes	b	Yes	b	Yes	b	Yes	c
67	Chakkarahalli	622527	b	b	Yes	b	b	b	b	b	b	c
68	Hirenahalli Guttahalli	622528	Un-inhabited									
69	Ramachandrapura	622529	b	b	Yes	a	b	b	Yes	b	b	c
70	Bendiganahalli	622530	b	b	Yes	b	b	b	Yes	b	b	c
71	Magondi	622531	b	b	Yes	b	Yes	Yes	Yes	b	Yes	c
72	Hirekarapanahalli	622532	b	b	Yes	b	Yes	Yes	Yes	Yes	Yes	c
73	Banahalli	622533	b	b	Yes	b	Yes	Yes	Yes	Yes	Yes	c
74	Chickkakarapanahalli	622534	b	b	Yes	b	b	b	Yes	Yes	Yes	c
75	Atthigere	622535	b	b	Yes	b	b	b	Yes	b	Yes	c
76	Hurlahalli	622536	b	b	Yes	b	b	b	Yes	Yes	Yes	c
77	Chikkanallaguttahalli	622537	c	c	Yes	b	c	c	a	c	Yes	c
78	Paravanahalli	622538	b	b	Yes	b	Yes	Yes	Yes	Yes	Yes	c
79	Varadapura	622539	b	b	Yes	b	Yes	Yes	b	b	Yes	c
80	Makarahalli	622540	b	b	Yes	b	Yes	Yes	Yes	Yes	Yes	c
81	Ukkunda	622541	c	c	Yes	c	Yes	c	c	c	b	c
82	Kondanahalli	622542	c	c	Yes	c	b	c	c	c	b	c
83	Sanganahalli	622543	c	c	Yes	c	b	c	c	c	b	c
84	Junjanahalli	622544	c	c	Yes	c	b	c	c	c	b	c

Village Directory
Land use(as in 2009)

Location CodeNo:-581

Village connected to highways,village roads, banks & credit societies (If amenities available code -Yes is given, If not available within the village , the distance range code viz; a for < 5 Kms, b for 5-10 Kms and c for 10+ kms of nearest place where facility is available is given).

Availability of miscellaneous facilities (If amenities available code -Yes is given, If not available within the village , the distance range code viz; a for < 5 Kms, b for 5-10 Kms and c for 10+ kms of nearest place where facility is available is given).

Connected to national highway(NH)	Connected to state highway(SH)	Connected to major district road (MDR)	Connected to others district road	Pucca roads	Kutchcha roads	Water bounded macadam(WBM) roads	Navigable waterway (river/canal)(NW)	Footpaths (FP)	Commercial & Co-operative Banks	ATM	Agricultural Credit Societies	Self-Help Group (SHG)	Public distribution system (PDS) shop	Mandis / Regular market	Weekly Haat	Location code no.
68	69	70	71	72	73	74	75	76	77	78	79	80	81	82	83	3

Location Code: 0161

c	b	Yes	Yes	Yes	Yes	a	c	Yes	b	a	b	Yes	a	b	b	622524
c	b	b	Yes	Yes	Yes	a	c	Yes	b	a	b	Yes	b	b	b	622525
c	b	Yes	b	Yes	Yes	Yes	c	Yes	b	b	b	Yes	a	b	b	622526
c	b	Yes	b	Yes	Yes	b	c	Yes	b	b	b	Yes	b	b	b	622527
Un-inhabited																
c	b	b	b	b	Yes	b	c	Yes	b	b	b	a	a	b	b	622529
c	b	b	Yes	Yes	Yes	b	c	Yes	b	b	b	a	a	b	b	622530
c	b	b	Yes	Yes	Yes	b	c	Yes	b	b	b	Yes	a	b	b	622531
c	b	b	Yes	Yes	Yes	b	c	Yes	b	b	b	Yes	a	b	b	622532
c	b	b	Yes	Yes	Yes	b	c	Yes	a	b	b	Yes	a	b	a	622533
c	b	b	Yes	Yes	Yes	b	c	Yes	b	b	b	Yes	a	b	b	622534
c	b	b	Yes	Yes	Yes	b	c	Yes	b	b	b	Yes	a	b	b	622535
c	b	b	Yes	Yes	Yes	b	c	Yes	b	b	b	Yes	a	b	b	622536
c	c	c	Yes	Yes	Yes	b	c	Yes	c	c	c	Yes	a	c	b	622537
c	b	b	Yes	Yes	Yes	b	c	Yes	b	b	b	Yes	a	b	b	622538
c	b	Yes	b	Yes	Yes	Yes	c	Yes	a	b	b	Yes	a	b	b	622539
c	b	Yes	Yes	Yes	Yes	a	c	Yes	b	b	b	Yes	a	b	b	622540
c	c	Yes	Yes	Yes	Yes	Yes	c	Yes	a	c	c	Yes	a	c	a	622541
c	c	c	c	Yes	Yes	Yes	c	Yes	a	c	c	Yes	a	a	a	622542
c	c	c	c	Yes	Yes	Yes	c	Yes	a	c	c	Yes	a	c	b	622543
c	c	c	c	Yes	Yes	Yes	c	Yes	a	c	c	Yes	a	c	b	622544

Availability of miscellaneous facilities (If amenities available code -Yes is given, If not available within the village , the distance range code viz; a for < 5 Kms, b for 5-10 Kms and c for 10+ kms of nearest place where facility is available is given).

Sl. No	Name of the village	Location code no.	Agricultural marketing society	Integrated Child Development Scheme (Nutritional Centres)	Anganwadi Centre (Nutritional Centres)	Others (Nutritional Centres)	ASHA (Accredited Social Health Activist)	Community centre with/without TV	Sports Field,	Sports Club / Recreation Centre	Cinema / Video Hall	Public Library	Public Reading Room	Newspaper Supply	Assembly Polling station	Birth & Death Registration Office
1	2	3	84	85	86	87	88	89	90	91	92	93	94	95	96	97
Name of CD Block: Bangarapet																
64	Chikkavalagamadi	622524	b	Yes	Yes	b	a	b	b	b	b	b	b	Yes	Yes	Yes
65	Singarahalli	622525	b	b	b	b	a	b	b	b	b	a	a	a	a	Yes
66	Harohalli	622526	b	Yes	Yes	b	b	b	b	b	b	b	b	Yes	Yes	Yes
67	Chakkarahalli	622527	b	Yes	Yes	b	a	b	b	b	b	a	a	Yes	Yes	Yes
68	Hirenahalli Guttahalli	622528					Un-inhabited									
69	Ramachandrapura	622529	b	b	b	b	a	b	b	c	b	a	a	a	a	Yes
70	Bendiganahalli	622530	b	b	b	b	a	b	b	c	b	b	b	a	a	Yes
71	Magondi	622531	b	Yes	Yes	b	Yes	Yes	b	c	b	Yes	Yes	Yes	Yes	Yes
72	Hirekarapanahalli	622532	b	Yes	Yes	b	a	a	b	c	b	b	b	Yes	Yes	Yes
73	Banahalli	622533	b	Yes	Yes	b	a	Yes	b	c	b	b	b	Yes	Yes	Yes
74	Chickkakarapanahalli	622534	b	a	a	b	b	a	b	c	b	b	b	a	a	Yes
75	Atthigere	622535	b	Yes	Yes	b	b	a	b	c	b	b	b	Yes	a	Yes
76	Hurlahalli	622536	b	b	b	b	a	b	b	c	b	b	b	Yes	a	Yes
77	Chikkanallaguttahalli	622537	c	a	a	c	a	b	b	c	c	c	c	a	a	Yes
78	Paravanahalli	622538	b	Yes	Yes	b	a	b	b	c	b	b	b	Yes	Yes	Yes
79	Varadapura	622539	b	a	a	b	b	b	b	c	b	b	b	Yes	a	Yes
80	Makarahalli	622540	b	Yes	Yes	b	b	b	b	b	b	b	b	Yes	a	Yes
81	Ukkunda	622541	c	Yes	Yes	c	b	c	b	c	c	b	b	Yes	Yes	Yes
82	Kondanahalli	622542	c	Yes	Yes	c	b	b	b	c	c	b	b	Yes	Yes	Yes
83	Sanganahalli	622543	c	Yes	Yes	c	a	b	b	c	c	b	b	Yes	a	Yes
84	Junjanahalli	622544	c	Yes	Yes	c	a	b	b	c	c	b	b	Yes	Yes	Yes

Availability of electricity (Yes/No)				Land Use								
				Nearest Town	Area under different types of land use (in hectares rounded up to one decimal place)							
Power Supply for Domestic Use (ED)	Power Supply for Agricultural Use (EAG)	Power Supply for Commercial Use (EC)	Power Supply for All Uses (EA)	Name	Distance range code i.e. a for < 5 Kms, b for 5-10 Kms and c for 10+ kms .	Forests	Area under Non-agricultural Uses	Barren and Un-cultivable land	Permanent Pastures and Other Grazing Lands	Land Under Miscellaneous Tree Crops etc.	Culturable Waste Land	Location code no.
98	99	100	101	102	103	104	105	106	107	108	109	3
Location Code:0161												
No	No	No	Yes	Bangarpet	b	0	16.8	9	40	0	0	622524
No	No	No	Yes	Bangarpet	b	0	3.2	0	9.3	0	0	622525
No	No	No	Yes	Bangarpet	b	0	0	5.4	21.1	0	1.6	622526
No	No	No	Yes	Bangarpet	b	0	20.1	21.6	5.1	8.2	5.4	622527
				Un-inhabited		0	0	0	0	0	0	622528
No	No	No	Yes	Bangarpet	b	0	8.2	0	6.8	0	10.2	622529
No	No	No	Yes	Bangarpet	b	0	10	9.4	8.4	0.1	0	622530
No	No	No	Yes	Bangarpet	b	0	17.7	17.7	0.4	10	0	622531
No	No	No	Yes	Bangarpet	b	0	20.1	28.7	60	0	0	622532
No	No	No	Yes	Bangarpet	b	0	0	14.2	97.8	0	5	622533
No	No	No	Yes	Bangarpet	b	0	25.7	0	6.2	0	0	622534
No	No	No	Yes	Bangarpet	b	0	2.8	0	17.1	0	6	622535
No	No	No	Yes	Bangarpet	b	0	28.9	7.6	0	59.9	0	622536
No	No	No	Yes	Bangarpet	c	0	13.1	9	0	0	0	622537
No	No	No	Yes	Bangarpet	b	0	38.6	8	3.8	0	0	622538
No	No	No	Yes	Bangarpet	b	0	7.3	35.9	0	0	0	622539
No	No	No	Yes	Bangarpet	b	0	30.9	46.1	40	0	1.9	622540
No	No	No	Yes	Bangarpet	c	38	21.7	62	21.6	14	0	622541
No	No	No	Yes	Bangarpet	c	0	169.1	7.3	5.2	0	16.4	622542
No	No	No	Yes	Bangarpet	c	0	8.1	18.5	0	0	8.1	622543
No	No	No	Yes	Bangarpet	c	0	27.6	0	6.6	4.8	0	622544

Sl. No	Name of the village	Location code no.	Land Use					Area irrigated by source (in hectare).				
			Area under different types of land use (in hectares rounded up to one decimal place)									
			Fallow lands other than current fallows	Current Fallows	Net Area Sown	Total Irrigated Land Area	Total Un-irrigated Land Area	Canals (C)	Wells/Tube-wells(W/TW)	Tanks/Lakes(T/L)	Water Falls(WF)	Others(O)
1	2	3	110	111	112	113	114	115	116	117	118	119
Name of CD Block: Bangarapet												
64	Chikkavalagama di	622524	5.1	35.7	77.8	15.5	62.3	0	14.7	0.8	0	0
65	Singarahalli	622525	0	8.1	27.5	6	21.5	0	4.8	1.2	0	0
66	Harohalli	622526	0	9	171.4	9.9	161.5	0	4.3	5.6	0	0
67	Chakkaranahalli	622527	0	43.9	206	13.9	192.1	0	6.3	7.6	0	0
68	Hirenahalli Guttahalli	622528	0	0	0	0	0	0	0	0	0	0
69	Ramachandrapu ra	622529	0	0	31.2	0	31.2	0	0	0	0	0
70	Bendiganahalli	622530	0	0	52.4	10.2	42.2	0	4.3	5.9	0	0
71	Magondi	622531	0	32	134.7	60	74.7	0	60	0	0	0
72	Hirekarapanahal li	622532	0	25.2	106.9	50.2	56.7	0	34.3	15.9	0	0
73	Banahalli	622533	0	45.7	101.6	18.5	83.1	0	4.1	14.4	0	0
74	Chickkakarapan ahalli	622534	0	11.2	30.2	9.1	21	0	9.1	0	0	0
75	Atthigere	622535	0	7.5	95.6	5.8	89.8	0	5.4	0.4	0	0
76	Hurlahalli	622536	0	10.5	50	20	30	0	20	0	0	0
77	Chikkanallagutta halli	622537	0	15	103.1	20	83.1	0	20	0	0	0
78	Paravanahalli	622538	15.2	61.1	166.6	45.8	120.8	28	17.8	0	0	0
79	Varadapura	622539	5	18.8	77.4	18.3	59.2	0	18.3	0	0	0
80	Makarahalli	622540	0	73.2	28	28	0	0	9.8	18.3	0	0
81	Ukkunda	622541	0	17.1	131.2	30.7	100.5	6.2	19.9	4.7	0	0
82	Kondanahalli	622542	0	0	0	0	0	0	0	0	0	0
83	Sanganahalli	622543	0	0	52.4	0	52.4	0	0	0	0	0
84	Junjanahalli	622544	0	0	92.4	92.4	0	0	0	92.4	0	0

Name of three most important commodities manufactured

First	Second	Third	Name of the village	Location code no.
120	121	122	2	3
Location Code: 0161				
-	-	-	Chikkavalagamadi	622524
-	-	-	Singarahalli	622525
-	-	-	Harohalli	622526
-	-	-	Chakkarannahalli	622527
	Un-inhabited		Hirenahalli Guttahalli	622528
-	-	-	Ramachandrapura	622529
-	-	-	Bendiganahalli	622530
-	-	-	Magondi	622531
-	-	-	Hirekarapanahalli	622532
-	-	-	Banahalli	622533
-	-	-	Chickkakarapanahalli	622534
-	-	-	Atthigere	622535
-	-	-	Hurlahalli	622536
-	-	-	Chikkanallaguttahalli	622537
-	-	-	Paravanahalli	622538
-	-	-	Varadapura	622539
-	-	-	Makarahalli	622540
-	-	-	Ukkunda	622541
-	-	-	Kondanahalli	622542
-	-	-	Sanganahalli	622543
-	-	-	Junjanahalli	622544

Sl. No	Name of the village	Location code no.	Total area of the village (in hectares rounded up to one decimal place)	Total population (2011 census)	Number of households (2011 census)	Number of educational amenities available. (If not available within the village , the distance range code viz; a for < 5 Kms, b for 5-10 Kms and c for 10+ kms of nearest place where facility is available is given).								
						Pre-Primary school (PP)	Primary school (P)	Middle school (M)	Secondary School (S)	Senior Secondary school (SS)	Degree college of arts science & commerce (ASC)	Engineering college(EC)	Medical college (MC)	Management institute (MI)
1	2	3	4	5	6	7	8	9	10	11	12	13	14	15
Name of CD Block: Bangarapet														
85	Debbanhalli	622545	139.1	363	75	a	1	1	a	b	b	c	a	b
86	Gajiga	622546	413.9	899	169	b	1	1	b	b	b	b	b	b
87	Alambadi	622547	184.5	839	177	a	1	1	a	a	c	c	c	c
88	Karimanahalli	622548	114.4	655	121	a	2	2	a	a	c	c	a	c
89	Budikote	622549	355.6	3347	757	1	4	2	2	1	c	c	c	c
90	Thammenahalli	622550	71.2	0	0						Un-inhabited			
91	Srirangabandahalli	622551	87.4	205	37	a	1	a	a	c	c	c	c	c
92	Obahalli	622552	53.2	0	0						Un-inhabited			
93	Marandahalli	622553	329.6	616	125	a	1	a	a	a	c	c	c	c
94	Bommaganahalli	622554	158.2	424	112	a	1	a	a	a	c	c	c	c
95	Pacharalahalli	622555	43	376	92	1	1	a	a	a	c	c	c	c
96	Chintagumpalli	622556	59.1	0	0						Un-inhabited			
97	Dinnekothur	622557	57.4	229	39	a	1	a	b	c	c	c	c	c
98	Dinnur	622558	65.2	64	14	a	1	1	a	c	c	c	c	c
99	Kodagurki	622559	113.9	469	87	a	1	a	a	c	c	c	c	c
100	Hunakaldoddi	622560	113.8	170	36	a	1	a	a	c	c	c	c	c
101	Yelesandra	622561	725.8	1496	312	b	5	1	a	c	c	c	a	c
102	Kadaripura	622562	124.4	108	24	b	1	a	a	c	c	c	a	c
103	Puttrasonnehalli	622563	83.1	414	112	b	1	a	a	c	b	c	a	c
104	Muduguli	622564	87.6	643	145	b	1	1	b	b	b	c	a	b
105	Chintagumnahalli	622565	61.9	258	58	b	1	a	b	b	c	c	a	b

Number of educational amenities available.
(If not available within the village , the distance range code viz; a for < 5 Kms, b for 5-10 Kms and c for 10+ kms of nearest place where facility is available is given).

Number of Medical Amenities available. (If not available within the village , the distance range code viz; a for < 5 Kms, b for 5-10 Kms and c for 10+ kms of nearest place where facility is available is given).

Polytechnic (Pt)	Vocational training school /ITI	Non-formal training centre (NFTC)	Special school for disabled (SSD)	Others (specify)	Community health centre (CHC)	Primary health centre (PHC)	Primary health sub centre (PHS)	Maternity and child welfare centre (MCW)	T.B. clinic (TBC)	Hospital-allopathic (HA)	Hospital-alternative medicine (HO)	Dispensary (D)	Veterinary hospital (VH)	Mobile health clinic(MHC)	Family welfare centre (FWC)	Location code no.
16	17	18	19	20	21	22	23	24	25	26	27	28	29	30	31	3
Location Code: 0161																
b	b	b	b	b	b	b	b	b	b	b	b	b	b	b	b	622545
b	b	b	b	b	b	b	b	b	b	b	b	b	b	b	b	622546
c	c	c	c	c	a	a	a	a	a	c	c	a	a	c	a	622547
c	c	c	c	c	a	a	a	a	a	a	a	a	a	c	a	622548
c	c	c	c	c	c	1	2	1	1	c	c	c	1	c	2	622549
Un-inhabited															622550	
c	c	c	c		c	a	a	a	a	a	c	c	a	c	a	622551
Un-inhabited															622552	
c	c	c	c		c	a	a	a	a	a	a	a	a	c	a	622553
c	c	c	c	c	c	a	a	a	a	a	a	a	a	c	a	622554
c	c	c	c	c	c	a	a	a	a	c	c	c	c	c	a	622555
Un-inhabited															622556	
c	c	c	c		b	b	b	b	b	b	b	b	b	b	b	622557
c	c	c	c	c	c	c	b	c	c	c	a	a	a	a	b	622558
c	c	c	c	c	a	a	a	a	a	c	c	c	c	c	a	622559
c	c	c	c	c	a	a	a	a	a	c	c	c	a	c	a	622560
c	c	c	c		a	c	b	c	c	c	c	c	a	c	b	622561
c	c	c	c		c	b	b	b	b	b	b	b	b	c	b	622562
b	b	b	c		b	b	b	b	b	b	b	b	b	c	b	622563
b	b	b	c		b	b	b	b	b	b	b	b	b	c	b	622564
c	c	c	c		c	b	b	b	b	b	b	b	b	c	b	622565

			Number of Non-Government Medical Amenities available.					Availability of drinking water - (Yes / No)					
Sl. No	Name of the village	Location code no.	Charitable non Govt. hospital/Nursing home.	Medical practitioner with MBBS Degree	Medical practitioner with other degree	Medical practitioner with no degree	Traditional practitioner and faith healer .	Medicine Shop	Others	Tap water (Treated/Untreated)	Well water (Covered / Uncovered well)	Hand Pump	Tube wells / Bore well
1	2	3	32	33	34	35	36	37	38	39	40	41	42
Name of CD Block: Bangarapet													
85	Debbanhalli	622545	0	0	0	0	0	0	0	Yes	Yes	Yes	Yes
86	Gajiga	622546	0	0	0	0	0	0	0	Yes	Yes	Yes	Yes
87	Alambadi	622547	0	0	0	0	0	0	0	Yes	Yes	Yes	Yes
88	Karimanahalli	622548	0	0	0	0	0	0	0	Yes	Yes	Yes	Yes
89	Budikote	622549	0	2	2	0	0	4	0	Yes	Yes	Yes	Yes
90	Thammenahalli	622550	Un-inhabited										
91	Srirangabandahalli	622551	0	0	0	0	0	0	0	Yes	Yes	Yes	Yes
92	Obahalli	622552	Un-inhabited										
93	Marandahalli	622553	0	0	0	0	0	0	0	Yes	No	Yes	Yes
94	Bommaganahalli	622554	0	0	0	0	0	0	0	Yes	Yes	Yes	Yes
95	Pacharalahalli	622555	0	0	0	0	0	0	0	Yes	Yes	Yes	Yes
96	Chintagumpalli	622556	Un-inhabited										
97	Dinnekothur	622557	0	0	0	0	0	0	0	Yes	Yes	No	Yes
98	Dinnur	622558	0	0	0	0	0	0	0	Yes	Yes	Yes	Yes
99	Kodagurki	622559	0	0	0	0	0	0	0	Yes	Yes	Yes	Yes
100	Hunakaldoddi	622560	0	0	0	0	0	0	0	Yes	Yes	Yes	Yes
101	Yelesandra	622561	0	0	1	0	0	0	0	Yes	Yes	Yes	Yes
102	Kadaripura	622562	0	0	0	0	0	0	0	No	Yes	Yes	Yes
103	Puttrasonnehalli	622563	0	0	0	0	0	0	0	Yes	Yes	Yes	Yes
104	Muduguli	622564	0	0	0	0	0	0	0	Yes	Yes	Yes	Yes
105	Chintagumnahalli	622565	0	0	0	0	0	0	0	Yes	Yes	Yes	Yes

Village Directory
Land use(as in 2009)

Location CodeNo:-581

Availability of drinking water - (Yes / No) Availability of toilet & others (Yes / No) Communication and transport facilities (If amenities available code -Yes is given except for Village Pin Code ,If not available within the village , the distance range code viz; a for < 5 Kms, b for 5- 10 Kms and c for 10+ kms of nearest place where facility is available is given).

Spring	River / Canal	Tank / Pond / Lake	Others	Community toilet including bath.	Community toilet excluding bath.	Rural sanitary mart or sanitary hardware outlet available near the village.	Community bio- gas or recycle of waste for productive use.	Post office(PO)	Sub post office (SPO)	Post & Telegraph office (P&TO)	Village Pin Code	Telephones (Land lines)	Public call office (PCO)	Mobile phone coverage	Location code no.
43	44	45	46	47	48	49	50	51	52	53	54	55	56	57	3

Location Code: 0161

Yes	No	No	No	No	No	No	No	a	a	b	563116	b	b	Yes	622545
Yes	No	Yes	No	No	No	No	No	a	a	c	563114	b	b	Yes	622546
Yes	No	No	No	No	No	No	No	a	a	c	563114	b	b	a	622547
Yes	No	Yes	No	No	No	No	No	a	a	a	563114	a	a	Yes	622548
No	No	No	No	No	Yes	No	No	c	Yes	c	563147	Yes	Yes	Yes	622549
Un-inhabited															
No	No	No	No	No	Yes	No	No	c	a	c	563114	a	a	Yes	622551
Un-inhabited															
No	No	No	No	No	Yes	No	No	c	a	c	563114	Yes	Yes	Yes	622553
No	No	No	No	No	Yes	No	No	b	a	c	563114	b	b	Yes	622554
Yes	No	No	No	No	No	No	No	a	a	a	563114	a	a	a	622555
Un-inhabited															
No	No	No	No	No	No	No	No	c	a	c	563114	Yes	Yes	Yes	622557
No	No	No	No	No	No	No	No	a	a	a	563114	a	a	Yes	622558
Yes	No	No	No	No	No	No	No	a	a	a	563114	a	a	a	622559
Yes	No	No	No	No	No	No	No	a	a	a	563114	b	a	a	622560
No	No	No	No	No	No	No	No	c	Yes	b	563114	Yes	Yes	Yes	622561
No	No	No	No	No	No	No	No	c	a	b	563116	Yes	b	Yes	622562
No	No	No	No	No	Yes	No	No	b	a	b	563129	Yes	b	Yes	622563
No	No	No	No	No	Yes	No	No	b	a	b	563129	Yes	Yes	Yes	622564
No	No	No	No	No	Yes	No	No	c	a	c	563114	Yes	Yes	Yes	622565

Communication and transport facilities (If amenities available code -Yes is given except for Village Pin Code ,If not available within the village , the distance range code viz; a for < 5 Kms, b for 5-10 Kms and c for 10+ kms of nearest place where facility is available is given).

Sl. No	Name of the village	Location code no.	Internet cafes/ Common service centre (CSC)	Private courier facility	Bus service (Public & Private)	Railway stations	Auto/Modified Autos	Taxis and Vans	Tractors	Cycle-pulled rickshaws(Manual & Machine driven)	Carts driven by animals	Sea /River ferry service
1	2	3	58	59	60	61	62	63	64	65	66	67
Name of CD Block: Bangarapet												
85	Debbanhalli	622545	b	b	Yes	b	b	b	b	b	b	c
86	Gajiga	622546	b	b	Yes	b	b	b	b	b	b	c
87	Alambadi	622547	c	c	Yes	c	a	c	a	c	b	c
88	Karimanahalli	622548	c	c	Yes	a	a	c	a	c	b	c
89	Budikote	622549	c	c	Yes	c	Yes	Yes	c	c	b	c
90	Thammenahalli	622550					Un-inhabited					
91	Srirangabandahalli	622551	c	c	Yes	c	Yes	c	c	c	b	c
92	Obahalli	622552					Un-inhabited					
93	Marandahalli	622553	c	c	Yes	c	Yes	c	b	c	b	c
94	Bommaganahalli	622554	c	c	Yes	c	Yes	c	b	c	b	c
95	Pacharalahalli	622555	c	c	a	c	b	c	c	c	b	c
96	Chintagumpalli	622556					Un-inhabited					
97	Dinnekothur	622557	c	c	Yes	c	b	c	c	c	b	c
98	Dinnur	622558	c	c	Yes	c	a	c	a	c	a	c
99	Kodagurki	622559	c	c	Yes	c	b	c	c	c	b	c
100	Hunakaldoddi	622560	c	c	Yes	c	b	c	c	c	b	c
101	Yelesandra	622561	c	c	Yes	c	b	c	c	c	b	c
102	Kadaripura	622562	c	c	Yes	c	Yes	c	b	c	b	c
103	Puttrasonnehalli	622563	b	b	Yes	c	Yes	b	b	b	b	c
104	Muduguli	622564	b	b	Yes	c	Yes	b	b	b	b	c
105	Chintagumnahalli	622565	c	c	Yes	c	Yes	c	b	c	b	c

Village Directory
Land use(as in 2009)

Location CodeNo:-581

Village connected to highways,village roads, banks & credit societies (If amenities available code -Yes is given, If not available within the village , the distance range code viz; a for < 5 Kms, b for 5-10 Kms and c for 10+ kms of nearest place where facility is available is given).

Availability of miscellaneous facilities (If amenities available code -Yes is given, If not available within the village , the distance range code viz; a for < 5 Kms, b for 5-10 Kms and c for 10+ kms of nearest place where facility is available is given).

Connected to national highway(NH)	Connected to state highway(SH)	Connected to major district road (MDR)	Connected to others district road	Pucca roads	Kutchcha roads	Water bounded macadam(WBM) roads	Navigable waterway (river/canal)(NW)	Footpaths (FP)	Commercial & Co-operative Banks	ATM	Agricultural Credit Societies	Self-Help Group (SHG)	Public distribution system (PDS) shop	Mandis / Regular market	Weekly Haat	Location code no.
68	69	70	71	72	73	74	75	76	77	78	79	80	81	82	83	3
c	b	b	b	Yes	Yes	Yes	c	Yes	b	b	b	Yes	a	b	b	622545
c	b	b	b	Yes	Yes	Yes	c	Yes	b	b	b	Yes	a	b	b	622546
c	c	c	c	Yes	Yes	Yes	c	Yes	Yes	b	c	Yes	a	c	a	622547
c	c	c	c	Yes	Yes	Yes	c	Yes	a	a	c	Yes	a	c	a	622548
c	c	Yes	Yes	Yes	Yes	b	c	Yes	Yes	Yes	Yes	Yes	Yes	c	Yes	622549
Un-inhabited																622550
c	c	Yes	Yes	Yes	Yes	Yes	c	Yes	a	a	c	Yes	a	c	a	622551
Un-inhabited																622552
c	c	Yes	Yes	Yes	Yes	Yes	c	Yes	a	a	c	Yes	a	c	b	622553
c	c	Yes	Yes	Yes	Yes	Yes	c	Yes	a	b	c	Yes	a	c	a	622554
c	c	c	c	Yes	Yes	Yes	c	Yes	a	c	c	Yes	a	c	a	622555
Un-inhabited																622556
c	c	Yes	c	Yes	Yes	b	c	Yes	b	b	c	Yes	b	c	b	622557
c	c	Yes	c	Yes	Yes	Yes	c	Yes	c	b	c	a	a	c	b	622558
c	c	c	c	Yes	Yes	Yes	c	Yes	a	b	c	Yes	a	c	b	622559
c	c	c	c	Yes	Yes	Yes	c	Yes	a	b	c	Yes	a	c	b	622560
c	c	Yes	Yes	Yes	Yes	a	c	Yes	a	a	c	Yes	Yes	c	b	622561
c	c	Yes	Yes	Yes	Yes	Yes	c	Yes	a	b	c	Yes	a	c	b	622562
c	b	Yes	Yes	Yes	Yes	Yes	c	Yes	b	a	b	Yes	a	b	b	622563
c	b	Yes	Yes	Yes	Yes	Yes	c	Yes	b	a	b	Yes	a	b	b	622564
c	c	Yes	c	Yes	Yes	Yes	c	Yes	b	b	c	Yes	a	b	b	622565

Location Code: 0161

Availability of miscellaneous facilities (If amenities available code -Yes is given, If not available within the village , the distance range code viz; a for < 5 Kms, b for 5-10 Kms and c for 10+ kms of nearest place where facility is available is given).

Sl. No	Name of the village	Location code no.	Agricultural marketing society	Integrated Child Development Scheme (Nutritional Centres)	Anganwadi Centre (Nutritional Centres)	Others (Nutritional Centres)	ASHA (Accredited Social Health Activist)	Community centre with/without TV	Sports Field,	Sports Club / Recreation Centre	Cinema / Video Hall	Public Library	Public Reading Room	Newspaper Supply	Assembly Polling station	Birth & Death Registration Office
1	2	3	84	85	86	87	88	89	90	91	92	93	94	95	96	97
Name of CD Block: Bangarapet																
85	Debbanhalli	622545	b	b	b	b	a	a	b	b	b	b	b	Yes	a	Yes
86	Gajiga	622546	b	Yes	Yes	b	a	Yes	b	b	b	b	b	Yes	Yes	Yes
87	Alambadi	622547	b	Yes	Yes	c	a	a	b	b	c	a	a	Yes	Yes	Yes
88	Karimanahalli	622548	b	Yes	Yes	c	a	a	a	a	c	a	a	Yes	Yes	Yes
89	Budikote	622549	b	Yes	Yes	c	Yes	Yes	Yes	Yes	c	Yes	Yes	Yes	Yes	Yes
90	Thammenahalli	622550	Un-inhabited													
91	Srirangabandahalli	622551	b	a	a	b	a	a	b	b	c	a	a	a	a	Yes
92	Obahalli	622552	Un-inhabited													
93	Marandahalli	622553	b	Yes	Yes	c	a	b	b	b	c	a	a	Yes	Yes	Yes
94	Bommaganahalli	622554	b	b	b	c	b	b	b	b	c	a	a	a	a	Yes
95	Pacharalahalli	622555	a	a	a	c	b	b	b	b	c	b	b	a	a	Yes
96	Chintagumpalli	622556	Un-inhabited													
97	Dinnekothur	622557	b	b	b	c	a	b	b	c	c	b	b	a	a	Yes
98	Dinnur	622558	b	a	a	c	a	b	b	c	c	b	b	a	a	Yes
99	Kodagurki	622559	c	Yes	Yes	c	b	a	a	c	c	c	c	Yes	a	Yes
100	Hunakaldoddi	622560	c	b	b	c	a	a	a	c	c	c	c	Yes	a	Yes
101	Yelesandra	622561	c	Yes	Yes	c	Yes	Yes	Yes	c	c	c	c	Yes	Yes	Yes
102	Kadaripura	622562	c	a	a	c	a	a	a	c	c	c	c	Yes	a	Yes
103	Puttrasonnahalli	622563	b	a	a	b	a	a	b	c	b	b	b	Yes	a	Yes
104	Muduguli	622564	b	Yes	Yes	b	a	b	b	c	b	b	b	Yes	Yes	Yes
105	Chintagumnahalli	622565	c	a	a	b	b	b	b	c	b	b	b	Yes	a	Yes

Availability of electricity (Yes/No)				Land Use								
				Nearest Town	Area under different types of land use (in hectares rounded up to one decimal place)							
Power Supply for Domestic Use (ED)	Power Supply for Agricultural Use (EAG)	Power Supply for Commercial Use (EC)	Power Supply for All Uses (EA)	Name	Distance range code i.e. a for < 5 Kms, b for 5-10 Kms and c for 10+ kms .	Forests	Area under Non-agricultural Uses	Barren and Un-cultivable land	Permanent Pastures and Other Grazing Lands	Land Under Miscellaneous Tree Crops etc.	Culturable Waste Land	Location code no.
98	99	100	101	102	103	104	105	106	107	108	109	3
Location Code:0161												
No	No	No	Yes	Bangarpet	b	0	8.3	10.8	0	0	24.6	622545
No	No	No	Yes	Bangarpet	b	0	65.8	0	0	6.6	8.9	622546
No	No	No	Yes	Bangarpet	c	0	7.8	8	0	0	32.5	622547
No	No	No	Yes	Bangarpet	c	0	16.4	0	5.5	5	0	622548
No	No	No	Yes	Bangarpet	c	0	81	4.6	6.4	12.6	0	622549
			Un-inhabited			0	0	0	0	0	0	622550
No	No	No	Yes	Bangarpet	c	0	2.6	1.1	4.3	9.5	2.2	622551
			Un-inhabited			0	0	0	0	0	0	622552
No	No	No	Yes	Bangarpet	c	0	19.2	0	25.9	23.5	0	622553
No	No	No	Yes	Bangarpet	c	0	16.2	0	17.2	6.4	0	622554
No	No	No	Yes	Bangarpet	c	0	3.8	0	9.7	0	4	622555
			Un-inhabited			0	0	0	0	0	0	622556
No	No	No	Yes	Bangarpet	c	0	5.6	0	2.9	13.1	0	622557
No	No	No	Yes	Bangarpet	c	0	0	1.2	0	0	0	622558
No	No	No	Yes	Bangarpet	c	0	22.3	0	6.6	9.7	0	622559
No	No	No	Yes	Bangarpet	c	0	16.4	0	13.3	3	0	622560
No	No	No	Yes	Bangarpet	c	177.8	68.6	8.1	112	32.5	6.1	622561
No	No	No	Yes	Bangarpet	c	0	7.7	0	28.1	14.3	0	622562
No	No	No	Yes	Bangarpet	b	0	6.2	0	1.3	5	0	622563
No	No	No	Yes	Bangarpet	b	0	12.6	10.1	0.7	14	4.8	622564
No	No	No	Yes	Bangarpet	c	0	7.9	0	0	6.1	0	622565

			Land Use					Area irrigated by source (in hectare).				
			Area under different types of land use (in hectares rounded up to one decimal place)									
Sl. No	Name of the village	Location code no.	Fallow lands other than current fallows	Current Fallows	Net Area Sown	Total Irrigated Land Area	Total Un-irrigated Land Area	Canals (C)	Wells/Tube-wells(W/TW)	Tanks/Lakes(T/L)	Water Falls(WF)	Others(O)
1	2	3	110	111	112	113	114	115	116	117	118	119
Name of CD Block: Bangarapet												
85	Debbanhalli	622545	0	0	95.5	0	95.5	0	0	0	0	0
86	Gajiga	622546	0	0	332.6	18.2	314.4	0	0	18.2	0	0
87	Alambadi	622547	0	0	136.2	0	136.2	0	0	0	0	0
88	Karimanahalli	622548	0	12	75.6	0	75.6	0	0	0	0	0
89	Budikote	622549	0	17.5	233.6	61.8	171.8	0	49.6	12.1	0	0
90	Thammenahalli	622550	0	0	0	0	0	0	0	0	0	0
91	Srirangabandahalli	622551	0.9	6.7	60.3	16.2	44.1	4.7	11.5	0	0	0
92	Obahalli	622552	0	0	0	0	0	0	0	0	0	0
93	Marandahalli	622553	7.4	26.4	227.2	71.2	156	12.1	49.2	9.9	0	0
94	Bommaganahalli	622554	0	10.2	108.2	31.6	76.6	0	22.9	8.7	0	0
95	Pacharalahalli	622555	0	2	23.5	0	23.5	0	0	0	0	0
96	Chintagumpalli	622556	0	0	0	0	0	0	0	0	0	0
97	Dinnekothur	622557	0	5.8	30	2.3	27.7	0	0.6	1.8	0	0
98	Dinnur	622558	24.4	0	39.5	0	39.5	0	0	0	0	0
99	Kodagurki	622559	0	2.6	72.7	0	72.7	0	0	0	0	0
100	Hunakaldoddi	622560	0	3.3	77.8	0	77.8	0	0	0	0	0
101	Yeesandra	622561	2.2	9.1	309.4	166.7	142.7	0	26.5	140.2	0	0
102	Kadaripura	622562	0	5.5	68.8	4.7	64	0	4.6	0.1	0	0
103	Puttrasonnahalli	622563	0	8.2	62.3	6	56.4	0	2.8	3.2	0	0
104	Muduguli	622564	14.1	8.4	22.8	9.3	13.5	0	6.1	3.2	0	0
105	Chintagumnahalli	622565	1.9	6.6	39.4	11.3	28	0	11.3	0	0	0

Name of three most important commodities manufactured

First	Second	Third	Name of the village	Location code no.
120	121	122	2	3
Location Code: 0161				
-	-	-	Debbanhalli	622545
-	-	-	Gajiga	622546
-	-	-	Alambadi	622547
-	-	-	Karimanahalli	622548
-	-	-	Budikote	622549
-	Un-inhabited	-	Thammenahalli	622550
-	-	-	Srirangabandahalli	622551
-	Un-inhabited	-	Obahalli	622552
-	-	-	Marandahalli	622553
-	-	-	Bommaganahalli	622554
-	-	-	Pacharalahalli	622555
-	Un-inhabited	-	Chintagumpalli	622556
-	-	-	Dinnekothur	622557
Silk	-	-	Dinnur	622558
-	-	-	Kodagurki	622559
-	-	-	Hunakaldoddi	622560
-	-	-	Yelesandra	622561
-	-	-	Kadaripura	622562
-	-	-	Puttrasonnenahalli	622563
-	-	-	Muduguli	622564
-	-	-	Chintagumnahalli	622565

Sl. No	Name of the village	Location code no.	Total area of the village (in hectares rounded up to one decimal place)	Total population (2011 census)	Number of households (2011 census)	Number of educational amenities available. (If not available within the village , the distance range code viz; a for < 5 Kms, b for 5-10 Kms and c for 10+ kms of nearest place where facility is available is given).								
						Pre-Primary school (PP)	Primary school (P)	Middle school (M)	Secondary School (S)	Senior Secondary school (SS)	Degree college of arts science & commerce (ASC)	Engineering college(EC)	Medical college (MC)	Management institute (MI)
1	2	3	4	5	6	7	8	9	10	11	12	13	14	15
Name of CD Block: Bangarapet														
106	Mooganahalli	622566	230.3	807	168	b	2	a	b	b	b	c	a	b
107	Dodderi	622567	484.4	695	150	b	3	a	b	b	b	c	a	b
108	Buvanahalli	622568	182.6	346	67	b	1	a	b	c	c	c	c	c
109	Upasapura	622569	134.8	441	90	b	1	b	b	c	c	c	a	c
110	Yachamanahalli	622570	129.4	432	85	b	1	b	a	c	c	c	a	c
111	Sontiganahalli	622571	63	293	58	b	1	a	a	b	c	c	c	c
112	Chembenahalli	622572	118.3	193	38	b	1	a	a	b	c	c	a	c
113	Poojarahalli	622573	66.9	111	26	b	b	b	b	b	c	c	a	c
114	Kotaramagulla	622574	165.6	477	104	b	2	b	b	c	c	c	c	c
115	Suriganahalli	622575	78.3	12	2	b	a	b	b	c	c	c	c	c
116	Garudakempanahalli	622576	281.2	503	94	b	1	a	a	b	c	c	c	c
117	Kadirenahalli	622577	181	357	84	b	1	b	b	c	c	c	c	c
118	Gandodi Thimmanahalli	622578	53.9	0	0	Un-inhabited								
119	Nagenahalli	622579	169	396	84	a	1	a	a	c	c	c	c	c
120	Hoshalli	622580	134.6	671	154	a	1	1	a	c	c	c	c	c
121	Guttahalli	622581	77.9	300	57	a	1	a	a	b	c	c	c	c
122	Pataramagulla	622582	372.7	331	76	a	1	b	b	b	c	c	c	c
123	Muthanuru	622583	1246.8	1213	279	a	2	1	a	c	c	c	c	c
124	Boppanahalli	622584	113.6	322	72	a	1	a	b	c	c	c	c	c
125	Godagumande	622585	126.1	227	39	a	b	a	a	c	c	c	c	c
126	Gullahalli	622586	863.6	1473	339	a	2	1	1	c	c	c	c	c

Number of educational amenities available.
(If not available within the village , the distance range code viz; a for < 5 Kms, b for 5-10 Kms and c for 10+ kms of nearest place where facility is available is given).

Number of Medical Amenities available. (If not available within the village , the distance range code viz; a for < 5 Kms, b for 5-10 Kms and c for 10+ kms of nearest place where facility is available is given).

Polytechnic (Pt)	Vocational training school /ITI	Non-formal training centre (NFTC)	Special school for disabled (SSD)	Others (specify)	Community health centre (CHC)	Primary health centre (PHC)	Primary health sub centre (PHS)	Maternity and child welfare centre (MCW)	T.B. clinic (TBC)	Hospital-allopathic (HA)	Hospital-alternative medicine (HO)	Dispensary (D)	Veterinary hospital (VH)	Mobile health clinic(MHC)	Family welfare centre (FWC)	Location code no.
16	17	18	19	20	21	22	23	24	25	26	27	28	29	30	31	3
Location Code: 0161																
b	b	b	c		b	b	b	b	b	b	b	b	b	c	b	622566
b	b	b	c		b	b	b	b	b	b	b	b	b	c	b	622567
c	c	c	c		b	b	b	b	b	b	b	b	a	c	b	622568
c	c	c	c		b	b	b	b	b	b	b	b	a	c	b	622569
c	c	c	c		a	a	b	a	a	c	c	c	a	c	b	622570
c	c	c	c		b	b	b	b	b	b	b	b	b	c	b	622571
c	c	c	c		a	a	b	a	a	a	a	a	a	c	b	622572
c	c	c	c		b	c	b	c	c	c	c	c	b	c	b	622573
c	c	c	c		b	b	b	b	b	b	b	b	a	c	b	622574
c	c	c	c		b	c	a	c	c	c	c	c	b	c	a	622575
c	c	c	c		b	b	a	b	b	c	c	c	a	b	a	622576
c	c	c	c		b	b	a	b	b	c	c	c	a	b	a	622577
Un-inhabited																622578
c	c	c	c		b	b	b	b	b	b	b	b	b	c	b	622579
c	c	c	c		b	b	b	b	b	b	b	b	b	c	b	622580
c	c	c	c		b	b	b	b	b	b	b	b	b	b	b	622581
c	c	c	c		b	b	b	b	b	b	b	b	b	c	b	622582
c	c	c	c		b	b	b	b	b	b	b	b	b	c	b	622583
c	c	c	c		b	b	b	b	b	b	b	b	b	c	b	622584
c	c	c	c		b	b	b	b	b	b	b	b	b	b	b	622585
c	c	c	c		b	b	l	b	b	b	b	b	b	b	l	622586

Sl. No	Name of the village	Location code no.	Number of Non-Government Medical Amenities available.							Availability of drinking water - (Yes / No)			
			Charitable non Govt. hospital/Nursing home.	Medical practitioner with MBBS Degree	Medical practitioner with other degree	Medical practitioner with no degree	Traditional practitioner and faith healer.	Medicine Shop	Others	Tap water (Treated/Untreated)	Well water (Covered / Uncovered well)	Hand Pump	Tube wells / Bore well
1	2	3	32	33	34	35	36	37	38	39	40	41	42
Name of CD Block: Bangarapet													
106	Mooganahalli	622566	0	0	0	0	0	0	0	Yes	Yes	Yes	Yes
107	Dodderi	622567	0	0	0	0	0	0	0	Yes	Yes	Yes	Yes
108	Buvanahalli	622568	0	0	0	0	0	0	0	Yes	Yes	No	Yes
109	Upasapura	622569	0	0	0	0	0	0	0	Yes	Yes	Yes	Yes
110	Yachamanahalli	622570	0	0	0	0	0	0	0	Yes	Yes	Yes	Yes
111	Sontiganahalli	622571	0	0	0	1	0	0	0	Yes	No	Yes	Yes
112	Chembenahalli	622572	0	0	0	0	0	0	0	Yes	Yes	Yes	Yes
113	Poojarahalli	622573	0	0	0	0	0	0	0	Yes	Yes	Yes	Yes
114	Kotaramagulla	622574	0	0	0	0	0	0	0	Yes	Yes	Yes	Yes
115	Suriganahalli	622575	0	0	0	0	0	0	0	No	No	No	Yes
116	Garudakempanahalli	622576	0	0	0	0	0	0	0	Yes	Yes	Yes	Yes
117	Kadirenahalli	622577	0	0	0	0	0	0	0	Yes	Yes	Yes	Yes
118	Gandodi Thimmanahalli	622578	Un-inhabited										
119	Nagenahalli	622579	0	0	0	0	0	0	0	Yes	No	No	Yes
120	Hoshalli	622580	0	0	0	0	0	0	0	Yes	Yes	Yes	Yes
121	Guttahalli	622581	0	0	0	0	0	0	0	Yes	No	Yes	Yes
122	Pataramagulla	622582	0	0	0	1	0	0	0	Yes	No	Yes	Yes
123	Muthanuru	622583	0	0	1	0	0	0	0	Yes	Yes	Yes	Yes
124	Boppanahalli	622584	0	0	0	0	0	0	0	Yes	Yes	Yes	Yes
125	Godagumande	622585	0	0	0	0	0	0	0	Yes	Yes	Yes	Yes
126	Gullahalli	622586	0	0	0	0	0	0	0	Yes	No	No	Yes

Village Directory
Land use(as in 2009)

Location CodeNo:-581

Availability of drinking water - (Yes / No) Availability of toilet & others (Yes / No) Communication and transport facilities (If amenities available code -Yes is given except for Village Pin Code ,If not available within the village , the distance range code viz; a for < 5 Kms, b for 5- 10 Kms and c for 10+ kms of nearest place where facility is available is given).

Spring	River / Canal	Tank / Pond / Lake	Others	Community toilet including bath.	Community toilet excluding bath.	Rural sanitary mart or sanitary hardware outlet available near the village.	Community bio- gas or recycle of waste for productive use.	Post office(PO)	Sub post office (SPO)	Post & Telegraph office (P&TO)	Village Pin Code	Telephones (Land lines)	Public call office (PCO)	Mobile phone coverage	Location code no.
43	44	45	46	47	48	49	50	51	52	53	54	55	56	57	3

Location Code: 0161

No	No	No	No	No	Yes	No	No	b	a	c	563114	Yes	Yes	Yes	622566
No	No	No	No	No	Yes	No	No	b	a	c	563129	Yes	Yes	Yes	622567
No	No	No	No	No	No	No	No	c	a	c	563137	Yes	Yes	Yes	622568
No	No	No	No	No	No	No	No	c	a	c	563114	Yes	Yes	Yes	622569
No	No	No	No	No	No	No	No	c	a	c	563114	Yes	Yes	Yes	622570
No	No	No	No	No	No	No	No	c	a	c	563137	Yes	b	Yes	622571
No	No	No	No	No	No	No	No	c	a	c	563114	Yes	a	Yes	622572
No	No	No	No	No	No	No	No	c	a	c	563132	Yes	b	Yes	622573
No	No	Yes	No	No	No	No	No	c	a	Yes	563114	Yes	Yes	Yes	622574
No	No	No	No	No	No	No	No	c	a	c	563114	Yes	b	Yes	622575
No	No	Yes	No	No	No	No	No	a	a	a	563129	Yes	Yes	Yes	622576
No	No	Yes	No	No	No	No	No	a	a	a	563137	Yes	Yes	Yes	622577
Un-inhabited															
No	No	No	No	No	No	No	No	a	a	a	563114	Yes	Yes	Yes	622579
No	No	No	No	No	No	No	No	c	a	c	563129	Yes	b	Yes	622580
No	No	No	No	No	No	No	No	c	a	c	563129	Yes	b	Yes	622581
No	No	No	No	No	No	No	No	c	a	c	563129	Yes	b	Yes	622582
No	No	No	No	No	No	No	No	c	a	Yes	563129	Yes	Yes	Yes	622583
No	No	No	No	No	No	No	No	c	a	Yes	563129	Yes	b	Yes	622584
No	No	No	No	No	No	No	No	c	a	c	563129	Yes	b	Yes	622585
No	No	No	No	No	No	No	No	c	Yes	c	563129	Yes	b	Yes	622586

Communication and transport facilities (If amenities available code -Yes is given except for Village Pin Code ,If not available within the village , the distance range code viz; a for < 5 Kms, b for 5-10 Kms and c for 10+ kms of nearest place where facility is available is given).

Sl. No	Name of the village	Location code no.	Internet cafes/ Common service centre (CSC)	Private courier facility	Bus service (Public & Private)	Railway stations	Auto/Modified Autos	Taxis and Vans	Tractors	Cycle-pulled rickshaws(Manual & Machine driven)	Carts driven by animals	Sea /River ferry service
1	2	3	58	59	60	61	62	63	64	65	66	67
Name of CD Block: Bangarapet												
106	Mooganhalli	622566	b	Yes	Yes	c	Yes	b	a	b	a	c
107	Dodderi	622567	b	b	Yes	c	Yes	b	a	b	a	c
108	Buvanahalli	622568	c	c	Yes	c	b	c	b	c	a	c
109	Upasapura	622569	c	c	Yes	c	Yes	Yes	a	c	a	c
110	Yachamanahalli	622570	c	c	a	c	b	c	b	c	b	c
111	Sontiganahalli	622571	c	c	Yes	c	a	c	a	c	a	c
112	Chembenahalli	622572	c	c	a	c	a	c	a	c	a	c
113	Poojarahalli	622573	c	c	Yes	c	a	c	c	c	a	c
114	Kotaramagulla	622574	c	c	Yes	c	b	c	c	c	b	c
115	Suriganahalli	622575	c	c	Yes	c	a	c	c	c	b	c
116	Garudakempanahalli	622576	c	c	a	b	Yes	c	b	c	Yes	c
117	Kadirenahalli	622577	c	c	Yes	c	Yes	c	Yes	c	Yes	c
118	Gandodi Thimmanahalli	622578	Un-inhabited									
119	Nagenahalli	622579	c	c	Yes	c	a	c	a	c	Yes	c
120	Hoshalli	622580	c	c	Yes	c	Yes	Yes	c	c	b	c
121	Guttahalli	622581	c	c	Yes	c	a	c	b	c	b	c
122	Pataramagulla	622582	c	c	Yes	c	a	c	b	c	b	c
123	Muthanuru	622583	c	c	Yes	c	a	c	a	c	a	c
124	Boppanhalli	622584	c	c	Yes	c	a	c	a	c	a	c
125	Godagumande	622585	c	c	Yes	c	a	c	a	c	a	c
126	Gullahalli	622586	c	c	Yes	c	Yes	c	b	c	b	c

Village Directory
Land use(as in 2009)

Location CodeNo:-581

Village connected to highways,village roads, banks & credit societies (If amenities available code -Yes is given, If not available within the village , the distance range code viz; a for < 5 Kms, b for 5-10 Kms and c for 10+ kms of nearest place where facility is available is given).

Availability of miscellaneous facilities (If amenities available code -Yes is given, If not available within the village , the distance range code viz; a for < 5 Kms, b for 5-10 Kms and c for 10+ kms of nearest place where facility is available is given).

68	69	70	71	72	73	74	75	76	77	78	79	80	81	82	83	3
Connected to national highway(NH)	Connected to state highway(SH)	Connected to major district road (MDR)	Connected to others district road	Pucca roads	Kutchcha roads	Water bounded macadam(WBM) roads	Navigable waterway (river/canal)(NW)	Footpaths (FP)	Commercial & Co-operative Banks	ATM	Agricultural Credit Societies	Self-Help Group (SHG)	Public distribution system (PDS) shop	Mandis / Regular market	Weekly Haat	Location code no.

Location Code: 0161

c	b	Yes	Yes	Yes	Yes	Yes	c	Yes	b	b	b	Yes	a	b	b	622566
c	b	Yes	Yes	Yes	Yes	Yes	c	Yes	b	b	b	Yes	a	b	a	622567
c	c	Yes	c	Yes	Yes	b	c	Yes	b	c	c	Yes	a	c	b	622568
c	c	Yes	Yes	Yes	Yes	a	c	Yes	b	c	c	Yes	a	c	b	622569
c	c	Yes	c	Yes	Yes	b	c	Yes	a	c	c	Yes	a	c	a	622570
c	c	c	c	Yes	Yes	b	c	Yes	a	c	c	Yes	a	c	b	622571
c	c	c	c	Yes	Yes	b	c	Yes	a	c	c	Yes	a	c	a	622572
c	c	Yes	c	Yes	Yes	b	c	Yes	b	c	c	Yes	b	c	b	622573
c	c	Yes	c	Yes	Yes	a	c	Yes	b	c	c	Yes	a	c	b	622574
c	c	c	Yes	Yes	Yes	a	c	Yes	b	c	c	a	a	b	a	622575
c	c	c	c	a	Yes	Yes	c	Yes	b	c	c	Yes	a	b	b	622576
c	c	c	c	Yes	Yes	Yes	c	Yes	b	c	c	Yes	a	b	b	622577
Un-inhabited																
c	c	c	c	a	Yes	Yes	c	Yes	a	c	c	Yes	a	c	b	622579
c	c	c	c	Yes	Yes	b	c	Yes	Yes	c	c	Yes	a	c	b	622580
c	c	c	c	Yes	Yes	b	c	Yes	a	c	c	Yes	a	c	b	622581
c	c	c	c	Yes	Yes	b	c	Yes	a	c	c	Yes	a	c	b	622582
c	c	Yes	c	Yes	Yes	b	c	Yes	a	c	c	Yes	Yes	c	b	622583
c	c	Yes	c	Yes	Yes	b	c	Yes	a	c	c	Yes	b	c	b	622584
c	c	c	c	Yes	Yes	a	c	Yes	a	c	c	Yes	a	c	b	622585
c	c	c	c	Yes	Yes	b	c	Yes	Yes	b	c	Yes	Yes	c	b	622586

Availability of miscellaneous facilities (If amenities available code -Yes is given, If not available within the village , the distance range code viz; a for < 5 Kms, b for 5-10 Kms and c for 10+ kms of nearest place where facility is available is given).

Sl. No	Name of the village	Location code no.	Agricultural marketing society	Integrated Child Development Scheme (Nutritional Centres)	Anganwadi Centre (Nutritional Centres)	Others (Nutritional Centres)	ASHA (Accredited Social Health Activist)	Community centre with/without TV	Sports Field,	Sports Club / Recreation Centre	Cinema / Video Hall	Public Library	Public Reading Room	Newspaper Supply	Assembly Polling station	Birth & Death Registration Office
1	2	3	84	85	86	87	88	89	90	91	92	93	94	95	96	97
Name of CD Block: Bangarapet																
106	Mooganahalli	622566	b	Yes	Yes	b	b	b	b	c	b	b	b	Yes	Yes	Yes
107	Dodderi	622567	b	Yes	Yes	b	b	b	b	c	b	c	c	Yes	Yes	Yes
108	Buvanahalli	622568	c	a	a	b	a	b	b	c	c	b	b	a	a	Yes
109	Upasapura	622569	c	a	a	b	b	b	b	c	c	b	b	Yes	a	Yes
110	Yachamanahalli	622570	c	a	a	a	b	a	b	c	c	b	b	Yes	a	Yes
111	Sontiganahalli	622571	c	b	b	Yes	b	a	b	c	c	b	b	a	a	Yes
112	Chembenahalli	622572	b	a	a	Yes	b	a	b	c	c	b	b	a	a	Yes
113	Poojarahalli	622573	b	a	a	a	a	a	b	c	c	b	b	a	a	Yes
114	Kotaramagulla	622574	b	Yes	Yes	b	b	Yes	b	c	c	c	b	Yes	a	Yes
115	Suriganahalli	622575	b	a	a	b	b	a	b	c	c	c	b	a	a	Yes
116	Garudakempanahalli	622576	c	Yes	Yes	b	a	a	b	c	c	c	c	Yes	Yes	Yes
117	Kadirenahalli	622577	b	b	b	b	a	b	b	c	c	c	c	Yes	a	Yes
118	Gandodi Thimmanahalli	622578	Un-inhabited													
119	Nagenahalli	622579	b	a	a	Yes	a	a	b	c	c	c	b	a	a	Yes
120	Hoshalli	622580	b	Yes	Yes	a	a	Yes	b	c	c	c	c	Yes	Yes	Yes
121	Guttahalli	622581	b	b	b	Yes	a	a	b	c	c	c	c	Yes	a	Yes
122	Pataramagulla	622582	b	a	a	a	a	a	b	c	c	c	c	Yes	a	Yes
123	Muthanuru	622583	b	Yes	Yes	b	Yes	Yes	b	c	c	c	c	Yes	Yes	Yes
124	Boppanahalli	622584	b	a	a	a	a	a	b	c	c	c	c	a	a	Yes
125	Godagumande	622585	a	a	a	b	a	a	b	c	b	c	c	Yes	a	Yes
126	Gullahalli	622586	a	Yes	Yes	b	Yes	Yes	b	b	b	Yes	Yes	Yes	Yes	Yes

Availability of electricity (Yes/No)				Land Use								
				Nearest Town	Area under different types of land use (in hectares rounded up to one decimal place)							
Power Supply for Domestic Use (ED)	Power Supply for Agricultural Use (EAG)	Power Supply for Commercial Use (EC)	Power Supply for All Uses (EA)	Name	Distance range code i.e. a for < 5 Kms, b for 5-10 Kms and c for 10+ kms .	Forests	Area under Non-agricultural Uses	Barren and Un-cultivable land	Permanent Pastures and Other Grazing Lands	Land Under Miscellaneous Tree Crops etc.	Culturable Waste Land	Location code no.
98	99	100	101	102	103	104	105	106	107	108	109	3
Location Code:0161												
No	No	No	Yes	Bangarpet	b	0	16.4	16.5	20.8	3.5	0	622566
No	No	No	Yes	Bangarpet	b	0	81.1	4.6	30.3	71.3	0.7	622567
No	No	No	Yes	Bangarpet	c	0	11.9	0	54.2	22.1	0	622568
No	No	No	Yes	Bangarpet	c	0	12	35.2	27.5	13.2	0	622569
No	No	No	Yes	Bangarpet	c	0	6.2	0	9.1	4	3.2	622570
No	No	No	Yes	Bangarpet	c	0	4.2	6.1	18	0	3.2	622571
No	No	No	Yes	Bangarpet	c	0	12.3	7.7	8.7	12.4	6.4	622572
No	No	No	Yes	Bangarpet	c	0	5.7	30	7	2	14	622573
No	No	No	Yes	Bangarpet	c	0	33.9	0	19	35.8	0	622574
No	No	No	Yes	Bangarpet	c	0	7	0	16.8	3.7	0	622575
No	No	No	Yes	Bangarpet	c	0	9.2	11	131.4	3.4	6.1	622576
No	No	No	Yes	Bangarpet	c	0	14.4	0	40.7	22.6	5.1	622577
Un-inhabited						0	0	0	0	0	0	622578
No	No	No	Yes	Bangarpet	c	0	10	4	30.5	4	8.1	622579
No	No	No	Yes	Bangarpet	c	0	11.3	3.5	7.6	2.5	8.1	622580
No	No	No	Yes	Bangarpet	c	0	8.1	6	13.1	4	8.1	622581
No	No	No	Yes	Bangarpet	c	155.8	46.5	4	0	6.1	55	622582
No	No	No	Yes	Bangarpet	c	475.6	153.5	3.3	8.5	2.6	3.3	622583
No	No	No	Yes	Bangarpet	c	0	3.5	10.1	13	0	2	622584
No	No	No	Yes	Bangarpet	c	0	3.9	3.3	15.8	23.1	2.4	622585
No	No	No	Yes	Bangarpet	c	447	23.3	12.1	70.9	10.1	6.5	622586

			Land Use					Area irrigated by source (in hectare).				
			Area under different types of land use (in hectares rounded up to one decimal place)									
Sl. No	Name of the village	Location code no.	Fallow lands other than current fallows	Current Fallows	Net Area Sown	Total Irrigated Land Area	Total Un-irrigated Land Area	Canals (C)	Wells/Tube-wells(W/TW)	Tanks/Lakes(T/L)	Water Falls(WF)	Others(O)
1	2	3	110	111	112	113	114	115	116	117	118	119
Name of CD Block: Bangarapet												
106	Mooganahalli	622566	0	21.6	151.4	28.7	122.7	0	13.4	15.3	0	0
107	Dodderi	622567	6.8	44.6	245	24.7	220.3	0	22.2	2.5	0	0
108	Buvanahalli	622568	0	0	94.5	3.1	91.4	0	1.1	2.1	0	0
109	Upasapura	622569	2.2	10	34.7	5.2	29.5	0	5.2	0	0	0
110	Yachamanahalli	622570	0	2.6	104.3	31.7	72.7	0	16.1	15.6	0	0
111	Sontiganahalli	622571	2	1.6	27.9	16.2	11.7	0	12.1	4	0	0
112	Chembenahalli	622572	12.1	8.4	50.3	20.2	30.1	0	20.2	0	0	0
113	Poojarahalli	622573	0	1.6	6.6	4.2	2.4	0	4.2	0	0	0
114	Kotaramagulla	622574	2.7	5	69.2	29.2	40	0	5.5	23.7	0	0
115	Suriganahalli	622575	0	2.5	48.4	3.8	44.6	0	2.6	0	1.3	0
116	Garudakempanahalli	622576	3.2	1.2	115.7	43	72.6	0	37	6	0	0
117	Kadirenahalli	622577	2.8	6.1	89.3	26.6	62.7	0	22.8	3.9	0	0
118	Gandodi Thimmanahalli	622578	0	0	0	0	0	0	0	0	0	0
119	Nagenahalli	622579	3.4	6.7	102.2	20.2	82	0	20.2	0	0	0
120	Hoshalli	622580	6.1	6.1	89.4	44.4	45	0	40.4	4	0	0
121	Guttahalli	622581	2	0	36.6	20.2	16.4	0	20.2	0	0	0
122	Pataramagulla	622582	3.2	2.2	99.9	88.9	11.1	0	80.8	8.1	0	0
123	Muthanuru	622583	1.6	1	597.5	591.6	5.9	82.1	4.9	0	0	504.6
124	Boppanahalli	622584	4	2	78.9	70.8	8.1	0	20.2	0	0	50.6
125	Godagumande	622585	2	1	74.7	69.3	5.4	16.4	1.6	0	0	51.4
126	Gullahalli	622586	3.2	2.4	288	210.1	77.9	4	202	4	0	0

Name of three most important commodities manufactured

First	Second	Third	Name of the village	Location code no.
120	121	122	2	3
Location Code: 0161				
-	-	-	Mooganahalli	622566
-	-	-	Dodderi	622567
-	-	-	Buvanahalli	622568
-	-	-	Upasapura	622569
-	-	-	Yachamanahalli	622570
-	-	-	Sontiganahalli	622571
-	-	-	Chembenahalli	622572
-	-	-	Poojarahalli	622573
-	-	-	Kotaramagulla	622574
-	-	-	Suriganahalli	622575
-	-	-	Garudakempanahalli	622576
-	-	-	Kadirenahalli	622577
	Un-inhabited		Gandodi Thimmanahalli	622578
-	-	-	Nagenahalli	622579
-	-	-	Hoshalli	622580
-	-	-	Guttahalli	622581
-	-	-	Pataramagulla	622582
-	-	-	Muthanuru	622583
-	-	-	Boppanahalli	622584
-	-	-	Godagumande	622585
-	-	-	Gullahalli	622586

Sl. No	Name of the village	Location code no.	Total area of the village (in hectares rounded up to one decimal place)	Total population (2011 census)	Number of households (2011 census)	Number of educational amenities available. (If not available within the village , the distance range code viz; a for < 5 Kms, b for 5-10 Kms and c for 10+ kms of nearest place where facility is available is given).								
						Pre-Primary school (PP)	Primary school (P)	Middle school (M)	Secondary School (S)	Senior Secondary school (SS)	Degree college of arts science & commerce (ASC)	Engineering college(EC)	Medical college (MC)	Management institute (MI)
1	2	3	4	5	6	7	8	9	10	11	12	13	14	15
Name of CD Block: Bangarapet														
127	Doddur	622587	79.8	513	100	a	2	2	b	c	c	c	a	c
128	Pura	622588	229.2	646	144	1	1	b	c	c	c	c	c	c
129	Balamande	622589	1326	2747	592	b	4	1	1	b	c	c	c	c
130	Palamadagu	622590	617.7	979	248	b	2	1	b	c	c	c	c	c
131	Thamatamakanahalli	622591	1637.9	1868	432	b	5	a	a	c	c	c	a	c
132	Kanumanahalli	622592	180.4	630	145	b	1	1	1	c	c	c	c	c
133	Yerragola	622593	293.3	397	93	b	1	a	a	c	c	c	c	c
134	Kendodimande	622594	296.3	14	3	b	b	a	a	c	c	c	c	c
135	Doddapannandahalli	622595	378.4	1529	391	b	2	1	1	c	c	c	c	c
136	Dasaramale	622596	122	94	22	b	1	a	a	c	c	c	c	c
137	Bodapatti	622597	489.6	366	89	a	1	b	c	c	c	c	c	c
138	Chikkapannandahalli	622598	144.9	0	0	Un-inhabited								
139	Boyinahalli	622599	331.3	879	196	b	1	a	b	b	b	c	a	c
140	Ukkarahalli	622600	215.1	356	90	b	1	b	b	b	b	b	c	c
141	Kanthepura	622601	42	193	47	b	a	a	a	b	b	b	c	c
142	Dimbaladebbanahalli	622602	298.1	427	106	1	1	a	b	b	c	b	c	c
143	Boyissonenahalli	622603	464.3	365	90	b	1	a	b	b	b	b	c	c
144	Pitchahalli	622604	142	240	49	1	1	1	b	b	b	b	c	c
145	Doddamarihalli	622605	463.4	250	42	1	a	a	b	b	b	c	c	c
146	Tavarekere	622606	89.8	309	63	1	1	a	b	b	b	b	c	c
147	Appenahalli	622607	79.8	348	86	1	1	a	a	a	b	c	c	c

Number of educational amenities available.
(If not available within the village , the distance range code viz; a for < 5 Kms, b for 5-10 Kms and c for 10+ kms of nearest place where facility is available is given).

Number of Medical Amenities available. (If not available within the village , the distance range code viz; a for < 5 Kms, b for 5-10 Kms and c for 10+ kms of nearest place where facility is available is given).

Polytechnic (Pt)	Vocational training school /ITI	Non-formal training centre (NFTC)	Special school for disabled (SSD)	Others (specify)	Community health centre (CHC)	Primary health centre (PHC)	Primary health sub centre (PHS)	Maternity and child welfare centre (MCW)	T.B. clinic (TBC)	Hospital-allopathic (HA)	Hospital-alternative medicine (HO)	Dispensary (D)	Veterinary hospital (VH)	Mobile health clinic(MHC)	Family welfare centre (FWC)	Location code no.
16	17	18	19	20	21	22	23	24	25	26	27	28	29	30	31	3
Location Code: 0161																
c	c	c	c		c	c	a	c	c	c	c	c	c	c	a	622587
c	c	c	c		c	c	a	c	c	c	c	c	c	c	a	622588
c	c	c	c		b	b	1	b	b	c	c	c	1	b	1	622589
c	c	c	c		c	b	a	b	b	c	c	c	c	c	a	622590
c	c	c	c		c	c	a	c	c	c	c	c	c	c	a	622591
c	c	c	c	1	c	c	b	c	c	c	c	c	c	c	b	622592
c	c	c	c		c	c	b	c	c	c	c	c	c	b	b	622593
c	c	c	c		c	b	a	b	b	c	c	c	b	c	a	622594
c	c	c	c		b	b	1	b	b	b	b	b	b	b	1	622595
c	c	c	c	c	c	c	b	c	c	c	c	c	b	c	b	622596
c	c	c	c	c	c	c	b	c	c	c	c	c	c	c	b	622597
Un-inhabited																622598
b	b	b	c		b	b	b	b	b	b	b	b	b	c	b	622599
b	b	b	b		b	b	b	b	b	b	a	b	b	c	b	622600
b	b	b	c		b	b	b	b	b	b	b	b	b	c	b	622601
c	c	c	c		b	b	b	b	b	b	b	b	b	b	b	622602
b	b	b	b		b	b	b	b	b	b	b	b	b	c	b	622603
b	b	b	b		b	b	b	b	b	b	b	b	b	c	b	622604
b	b	b	c		b	b	b	b	b	b	b	b	b	c	b	622605
b	b	b	b		b	a	b	a	a	a	a	a	a	b	b	622606
b	b	b	c		b	a	a	a	a	a	a	a	a	c	a	622607

Sl. No	Name of the village	Location code no.	Number of Non-Government Medical Amenities available.							Availability of drinking water - (Yes / No)			
			Charitable non Govt. hospital/Nursing home.	Medical practitioner with MBBS Degree	Medical practitioner with other degree	Medical practitioner with no degree	Traditional practitioner and faith healer.	Medicine Shop	Others	Tap water (Treated/Untreated)	Well water (Covered / Uncovered well)	Hand Pump	Tube wells / Bore well
1	2	3	32	33	34	35	36	37	38	39	40	41	42
Name of CD Block: Bangarapet													
127	Doddur	622587	0	0	0	0	0	0	0	Yes	No	Yes	Yes
128	Pura	622588	0	0	0	0	0	0	0	Yes	Yes	Yes	Yes
129	Balamande	622589	0	0	0	0	0	0	0	Yes	Yes	Yes	Yes
130	Palamadagu	622590	0	0	0	0	0	0	0	Yes	Yes	Yes	Yes
131	Thamatamakanahalli	622591	0	0	1	0	0	0	0	Yes	No	Yes	Yes
132	Kanumanahalli	622592	0	0	0	0	0	0	0	Yes	No	Yes	Yes
133	Yerragola	622593	0	0	0	0	0	0	0	Yes	Yes	Yes	Yes
134	Kendodimande	622594	0	0	0	0	0	0	0	No	No	No	No
135	Doddapannandahalli	622595	0	0	0	0	0	0	0	Yes	Yes	Yes	Yes
136	Dasaramale	622596	0	0	0	0	0	0	0	Yes	Yes	Yes	Yes
137	Bodapatti	622597	0	0	0	0	0	0	0	Yes	Yes	Yes	Yes
138	Chikkapannandahalli	622598	Un-inhabited										
139	Boyinahalli	622599	0	0	0	0	0	0	0	Yes	Yes	Yes	Yes
140	Ukkarahalli	622600	0	0	0	0	0	0	0	Yes	Yes	Yes	Yes
141	Kanthepura	622601	0	0	0	0	0	0	0	Yes	Yes	Yes	No
142	Dimbaladebbanahalli	622602	0	0	0	0	0	0	0	Yes	Yes	Yes	Yes
143	Boyisonnenahalli	622603	0	0	0	0	0	0	0	Yes	Yes	Yes	Yes
144	Pitchahalli	622604	0	0	0	0	0	0	0	Yes	Yes	Yes	Yes
145	Doddamarihalli	622605	0	0	0	0	0	0	0	Yes	Yes	Yes	Yes
146	Tavarekere	622606	0	0	0	0	0	0	0	Yes	Yes	Yes	Yes
147	Appenahalli	622607	0	0	0	0	0	0	0	Yes	Yes	Yes	Yes

Village Directory
Land use(as in 2009)

Location CodeNo:-581

Availability of drinking water - (Yes / No)	Availability of toilet & others (Yes / No)	Communication and transport facilities (If amenities available code -Yes is given except for Village Pin Code ,If not available within the village , the distance range code viz; a for < 5 Kms, b for 5- 10 Kms and c for 10+ kms of nearest place where facility is available is given).
---	--	--

Spring	River / Canal	Tank / Pond / Lake	Others	Community toilet including bath.	Community toilet excluding bath.	Rural sanitary mart or sanitary hardware outlet available near the village.	Community bio- gas or recycle of waste for productive use.	Post office(PO)	Sub post office (SPO)	Post & Telegraph office (P&TO)	Village Pin Code	Telephones (Land lines)	Public call office (PCO)	Mobile phone coverage	Location code no.
43	44	45	46	47	48	49	50	51	52	53	54	55	56	57	3

Location Code: 0161

No	No	No	No	No	No	No	No	c	a	c	563129	Yes	Yes	Yes	622587
No	No	No	No	No	No	No	No	c	a	c	563129	Yes	Yes	Yes	622588
No	No	Yes	No	No	No	No	No	b	Yes	Yes	563129	Yes	Yes	Yes	622589
No	Yes	No	No	No	No	No	No	c	a	c	563129	Yes	Yes	Yes	622590
No	No	No	No	No	No	No	No	c	Yes	c	563129	Yes	Yes	Yes	622591
No	No	No	No	No	No	No	No	c	a	c	563129	Yes	Yes	Yes	622592
No	Yes	Yes	No	No	No	No	No	a	a	a	563129	Yes	Yes	Yes	622593
No	No	No	Yes	No	No	No	No	c	a	a	563129	Yes	Yes	Yes	622594
No	No	No	No	No	No	No	No	c	Yes	c	563129	Yes	b	Yes	622595
No	No	No	No	No	No	No	No	c	a	c	563129	b	b	Yes	622596
No	No	No	No	No	No	No	No	c	a	c	563129	Yes	b	Yes	622597
Un-inhabited															
No	No	No	No	No	No	No	No	b	a	c	563129	Yes	Yes	Yes	622599
No	No	No	No	No	No	No	No	b	a	b	563129	Yes	b	Yes	622600
No	No	No	No	No	No	No	No	b	a	c	563129	Yes	a	Yes	622601
No	No	No	No	No	No	No	No	c	a	b	563129	b	b	Yes	622602
No	No	No	No	No	No	No	No	b	a	b	563129	Yes	b	Yes	622603
No	No	No	No	No	No	No	No	b	a	b	563129	Yes	b	Yes	622604
No	No	No	No	No	No	No	No	b	a	c	563129	Yes	b	Yes	622605
No	No	No	No	No	No	No	No	b	a	b	563129	Yes	a	Yes	622606
No	No	No	No	No	No	No	No	b	a	c	563129	Yes	a	Yes	622607

Communication and transport facilities (If amenities available code -Yes is given except for Village Pin Code ,If not available within the village , the distance range code viz; a for < 5 Kms, b for 5-10 Kms and c for 10+ kms of nearest place where facility is available is given).

Sl. No	Name of the village	Location code no.	Internet cafes/ Common service centre (CSC)	Private courier facility	Bus service (Public & Private)	Railway stations	Auto/Modified Autos	Taxis and Vans	Tractors	Cycle-pulled rickshaws(Manual & Machine driven)	Carts driven by animals	Sea /River ferry service
1	2	3	58	59	60	61	62	63	64	65	66	67
Name of CD Block: Bangarapet												
127	Doddur	622587	c	c	Yes	c	b	c	b	c	b	c
128	Pura	622588	c	c	Yes	c	b	c	b	c	b	c
129	Balamande	622589	c	c	Yes	b	Yes	c	Yes	c	Yes	c
130	Palamadagu	622590	c	c	Yes	c	Yes	c	Yes	c	b	c
131	Thamatamakanahalli	622591	Yes	c	Yes	c	b	c	c	c	b	c
132	Kanumanahalli	622592	c	c	Yes	c	b	Yes	c	c	b	c
133	Yerragola	622593	c	c	Yes	c	Yes	c	c	c	Yes	c
134	Kendodimande	622594	c	c	Yes	c	Yes	c	c	c	Yes	c
135	Doddapannandahalli	622595	c	c	Yes	c	Yes	c	Yes	c	b	c
136	Dasaramale	622596	c	c	Yes	c	Yes	c	c	c	b	c
137	Bodapatti	622597	c	c	Yes	c	Yes	c	c	c	b	c
138	Chikkapannandahalli	622598	Un-inhabited									
139	Boyinahalli	622599	b	b	a	b	Yes	b	b	b	Yes	c
140	Ukkarahalli	622600	b	b	a	b	a	b	b	b	Yes	c
141	Kanthepura	622601	b	b	Yes	b	a	b	a	b	Yes	c
142	Dimbaladebbanahalli	622602	c	c	Yes	b	b	c	b	c	Yes	c
143	Boyisonnenahalli	622603	b	b	Yes	b	b	b	b	b	Yes	c
144	Pitchahalli	622604	b	b	a	b	b	b	b	b	Yes	c
145	Doddamarihalli	622605	b	b	a	b	b	b	b	b	Yes	c
146	Tavarekere	622606	b	b	Yes	a	a	b	a	b	Yes	c
147	Appenahalli	622607	b	b	Yes	a	a	b	a	b	Yes	c

Village Directory
Land use(as in 2009)

Location CodeNo:-581

Village connected to highways,village roads, banks & credit societies (If amenities available code -Yes is given, If not available within the village , the distance range code viz; a for < 5 Kms, b for 5-10 Kms and c for 10+ kms of nearest place where facility is available is given).

Availability of miscellaneous facilities (If amenities available code -Yes is given, If not available within the village , the distance range code viz; a for < 5 Kms, b for 5-10 Kms and c for 10+ kms of nearest place where facility is available is given).

Connected to national highway(NH)	Connected to state highway(SH)	Connected to major district road (MDR)	Connected to others district road	Pucca roads	Kutchcha roads	Water bounded macadam(WBM) roads	Navigable waterway (river/canal)(NW)	Footpaths (FP)	Commercial & Co-operative Banks	ATM	Agricultural Credit Societies	Self-Help Group (SHG)	Public distribution system (PDS) shop	Mandis / Regular market	Weekly Haat	Location code no.
68	69	70	71	72	73	74	75	76	77	78	79	80	81	82	83	3
Location Code: 0161																
c	c	c	c	Yes	Yes	b	c	Yes	b	a	c	Yes	a	c	b	622587
c	c	c	c	Yes	Yes	b	c	Yes	a	a	c	Yes	a	a	b	622588
c	c	Yes	Yes	Yes	Yes	Yes	c	Yes	Yes	Yes	Yes	Yes	Yes	Yes	b	622589
c	c	c	c	Yes	Yes	Yes	c	Yes	a	a	c	Yes	a	a	b	622590
c	c	c	Yes	Yes	Yes	b	c	Yes	b	b	b	Yes	Yes	b	b	622591
c	c	Yes	Yes	Yes	Yes	b	c	Yes	b	b	b	Yes	a	c	b	622592
c	c	Yes	Yes	Yes	Yes	Yes	c	Yes	a	c	c	Yes	b	c	b	622593
c	c	Yes	Yes	Yes	Yes	Yes	c	Yes	b	c	c	a	a	c	b	622594
c	c	Yes	Yes	Yes	Yes	Yes	c	Yes	Yes	c	c	Yes	Yes	c	b	622595
c	c	Yes	Yes	Yes	Yes	Yes	c	Yes	a	c	c	a	a	c	b	622596
c	c	Yes	Yes	Yes	Yes	Yes	c	Yes	a	c	c	Yes	a	c	b	622597
Un-inhabited																622598
c	b	b	b	Yes	Yes	b	c	Yes	b	b	b	Yes	a	b	b	622599
c	b	Yes	b	Yes	Yes	Yes	c	Yes	b	b	b	Yes	a	b	b	622600
c	b	Yes	b	Yes	Yes	Yes	c	Yes	b	b	b	Yes	a	b	b	622601
c	c	c	c	Yes	Yes	Yes	c	Yes	b	b	c	Yes	b	b	b	622602
c	b	b	b	Yes	Yes	Yes	c	Yes	b	b	b	Yes	a	b	b	622603
c	b	Yes	b	Yes	Yes	Yes	c	Yes	b	b	b	Yes	b	b	b	622604
c	b	b	b	Yes	Yes	Yes	c	Yes	b	b	b	Yes	b	b	b	622605
c	b	b	b	Yes	Yes	Yes	c	Yes	a	b	b	Yes	a	a	a	622606
c	b	b	b	Yes	Yes	b	c	Yes	a	b	b	Yes	a	a	a	622607

Availability of miscellaneous facilities (If amenities available code -Yes is given, If not available within the village , the distance range code viz; a for < 5 Kms, b for 5-10 Kms and c for 10+ kms of nearest place where facility is available is given).

Sl. No	Name of the village	Location code no.	Agricultural marketing society	Integrated Child Development Scheme (Nutritional Centres)	Anganwadi Centre (Nutritional Centres)	Others (Nutritional Centres)	ASHA (Accredited Social Health Activist)	Community centre with/without TV	Sports Field,	Sports Club / Recreation Centre	Cinema / Video Hall	Public Library	Public Reading Room	Newspaper Supply	Assembly Polling station	Birth & Death Registration Office
1	2	3	84	85	86	87	88	89	90	91	92	93	94	95	96	97
Name of CD Block: Bangarapet																
127	Doddur	622587	a	Yes	Yes	b	a	a	b	c	b	c	c	Yes	Yes	Yes
128	Pura	622588	a	Yes	Yes	a	b	a	a	c	c	c	c	Yes	Yes	Yes
129	Balamande	622589	a	Yes	Yes	a	Yes	Yes	Yes	c	b	Yes	Yes	Yes	Yes	Yes
130	Palamadagu	622590	a	Yes	Yes	Yes	a	a	a	c	c	c	c	Yes	Yes	Yes
131	Thamatamakanahalli	622591	b	Yes	Yes	a	Yes	Yes	Yes	c	c	c	c	Yes	Yes	Yes
132	Kanumanahalli	622592	b	Yes	Yes	b	a	b	a	c	c	c	c	Yes	Yes	Yes
133	Yerragola	622593	c	b	b	b	a	b	b	c	c	c	c	Yes	a	Yes
134	Kendodimande	622594	c	a	a	b	b	a	a	c	c	c	c	a	a	Yes
135	Doddapannandahalli	622595	c	Yes	Yes	b	Yes	Yes	Yes	c	c	c	c	Yes	Yes	Yes
136	Dasaramale	622596	c	a	a	c	a	a	a	c	c	c	c	a	a	Yes
137	Bodapatti	622597	c	b	b	c	a	b	a	c	c	c	c	Yes	a	Yes
138	Chikkapannandahalli	622598	Un-inhabited													
139	Boyindahalli	622599	b	Yes	Yes	b	b	b	b	c	b	c	c	Yes	Yes	Yes
140	Ukkarahalli	622600	b	a	a	b	a	b	b	c	b	c	c	a	a	Yes
141	Kantheppura	622601	b	a	a	b	b	b	b	c	b	c	c	a	a	Yes
142	Dimbaladebbanahalli	622602	c	a	a	c	a	c	b	c	b	c	c	Yes	a	Yes
143	Boyissonnahalli	622603	b	a	a	b	b	b	b	c	b	c	c	Yes	a	Yes
144	Pitchahalli	622604	b	b	b	b	b	b	b	c	b	c	c	Yes	a	Yes
145	Doddamarihalli	622605	b	a	a	b	b	b	b	c	b	c	c	Yes	a	Yes
146	Tavarekere	622606	b	a	a	b	a	b	b	c	b	c	c	Yes	a	Yes
147	Appenahalli	622607	b	b	b	b	a	b	b	c	b	c	b	Yes	a	Yes

Availability of electricity (Yes/No)				Land Use								
				Nearest Town	Area under different types of land use (in hectares rounded up to one decimal place)							
Power Supply for Domestic Use (ED)	Power Supply for Agricultural Use (EAG)	Power Supply for Commercial Use (EC)	Power Supply for All Uses (EA)	Name	Distance range code i.e. a for < 5 Kms, b for 5-10 Kms and c for 10+ kms .	Forests	Area under Non-agricultural Uses	Barren and Un-cultivable land	Permanent Pastures and Other Grazing Lands	Land Under Miscellaneous Tree Crops etc.	Culturable Waste Land	Location code no.
98	99	100	101	102	103	104	105	106	107	108	109	3
Location Code:0161												
No	No	No	Yes	Bangarpet	c	0	10.9	0	14.5	4	2	622587
No	No	No	Yes	Bangarpet	c	0	16.2	8.2	6.2	10.1	5.5	622588
No	No	No	Yes	Bangarpet	c	55.1	54.1	153.9	305.1	85.5	32.5	622589
No	No	No	Yes	Bangarpet	c	1.9	22.1	0	277.6	19.2	4.2	622590
No	No	No	Yes	Robertson Pet	c	680.3	54.4	123.2	111.8	18.4	10.4	622591
No	No	No	Yes	Robertson Pet	c	0	9.6	12.9	10.4	13	0	622592
No	No	No	Yes	Robertson Pet	c	94.8	11.4	12.3	0.2	4.1	3	622593
No	No	No	Yes	Robertson Pet	c	71.6	43.6	0	22.8	39	0.5	622594
No	No	No	Yes	Robertson Pet	c	8.3	14.1	17.6	33.7	0	5.3	622595
No	No	No	Yes	Robertson Pet	c	0	30.8	0	15.9	10.2	2	622596
No	No	No	Yes	Robertson Pet	c	171.1	15.1	2.3	92.5	25.7	0	622597
				Un-inhabited		0	0	0	0	0	0	622598
No	No	No	Yes	Robertson Pet	b	72.7	23.3	5.4	19.4	9.8	7.4	622599
No	No	No	Yes	Robertson Pet	b	62.6	20.3	4.7	36.7	8.1	6.5	622600
No	No	No	Yes	Robertson Pet	b	0	8.2	1.2	1.2	2.4	2.5	622601
No	No	No	Yes	Robertson Pet	c	88.8	20	6.6	44.6	11.7	9.4	622602
No	No	No	Yes	Robertson Pet	b	122.5	7	9.3	8.7	13.5	4.9	622603
No	No	No	Yes	Robertson Pet	b	54.9	4.4	5.4	17.6	12.2	4.3	622604
No	No	No	Yes	Robertson Pet	b	180.8	4.5	10.6	26	11.5	12.4	622605
No	No	No	Yes	Robertson Pet	b	0	9.8	3.2	3.7	4.3	4.4	622606
No	No	No	Yes	Robertson Pet	b	0	8.4	1.2	10.1	4.9	3.3	622607

Sl. No	Name of the village	Location code no.	Land Use					Area irrigated by source (in hectare).				
			Area under different types of land use (in hectares rounded up to one decimal place)					Canals (C)	Wells/Tube-wells(W/TW)	Tanks/Lakes(T/L)	Water Falls(WF)	Others(O)
			Fallow lands other than current fallows	Current Fallows	Net Area Sown	Total Irrigated Land Area	Total Un-irrigated Land Area					
1	2	3	110	111	112	113	114	115	116	117	118	119
Name of CD Block: Bangarapet												
127	Doddur	622587	0	4	44.4	14.1	30.2	4	10.1	0	0	0
128	Pura	622588	6.1	4	173	64.6	108.4	8.1	40.4	16.2	0	0
129	Balamande	622589	14.1	18.3	607.4	207.8	399.6	0	185.1	22.7	0	0
130	Palamadagu	622590	6.1	7.1	279.6	126.9	152.6	67.1	59.8	0	0	0
131	Thamatamakana halli	622591	5	4.2	630.4	91.6	538.7	21.1	66.1	4.4	0	0
132	Kanumanahalli	622592	12.2	0	122.4	26.8	95.5	0	26.8	0	0	0
133	Yerragola	622593	1.7	5	160.8	70.2	90.5	44.1	26.1	0	0	0
134	Kendodimande	622594	2.7	4.7	111.4	19.7	91.7	0	19.7	0	0	0
135	Doddapannanda halli	622595	23.3	238.9	37.1	37.1	0	0	37.1	0	0	0
136	Dasaramale	622596	0	14.7	48.4	7.3	41.1	0	7.3	0	0	0
137	Bodapatti	622597	3.3	27.7	151.9	15.3	136.6	0	15.3	0	0	0
138	Chikkapannanndahalli	622598	0	0	0	0	0	0	0	0	0	0
139	Boyindahalli	622599	5.8	5.6	182	26.6	155.5	0	16.9	9.6	0	0
140	Ukkarahalli	622600	5.4	6.2	64.6	19.2	45.4	0	10.1	9.1	0	0
141	Kanthepura	622601	4	2.8	19.6	9	10.6	0	4	5.1	0	0
142	Dimbaladebbanahalli	622602	8.7	7.8	100.5	15.6	84.9	0	11.6	4	0	0
143	Boyisonnenahalli	622603	4.2	5.3	289	8.2	280.8	0	8.2	0	0	0
144	Pitchahalli	622604	3.3	4.5	35.2	6	29.2	0	2.4	3.6	0	0
145	Doddamarihalli	622605	11.1	12	194.6	3.1	191.5	0	3.1	0	0	0
146	Tavarekere	622606	6.6	5.8	52.1	12.2	39.9	0	7.1	5.1	0	0
147	Appenahalli	622607	2.8	2.5	46.6	11.8	34.9	0	7.1	4.7	0	0

Name of three most important commodities manufactured

First	Second	Third	Name of the village	Location code no.
120	121	122	2	3
Location Code: 0161				
-	-	-	Doddur	622587
-	-	-	Pura	622588
-	-	-	Balamande	622589
-	-	-	Palamadagu	622590
-	-	-	Thamatamakanahalli	622591
-	-	-	Kanumanahalli	622592
-	-	-	Yerragola	622593
-	-	-	Kendodimande	622594
-	-	-	Doddapannandahalli	622595
-	-	-	Dasaramale	622596
-	-	-	Bodapatti	622597
	Un-inhabited		Chikkapannandahalli	622598
-	-	-	Boyinahalli	622599
-	-	-	Ukkarahalli	622600
-	-	-	Kantheपुरa	622601
-	-	-	Dimbaladebbanahalli	622602
-	-	-	Boyisonnenahalli	622603
-	-	-	Pitchahalli	622604
-	-	-	Doddamarihalli	622605
-	-	-	Tavarekere	622606
-	-	-	Appenahalli	622607

Sl. No	Name of the village	Location code no.	Total area of the village (in hectares rounded up to one decimal place)	Total population (2011 census)	Number of households (2011 census)	Number of educational amenities available. (If not available within the village , the distance range code viz; a for < 5 Kms, b for 5-10 Kms and c for 10+ kms of nearest place where facility is available is given).									
						Pre-Primary school (PP)	Primary school (P)	Middle school (M)	Secondary School (S)	Senior Secondary school (SS)	Degree college of arts science & commerce (ASC)	Engineering college(EC)	Medical college (MC)	Management institute (MI)	
1	2	3	4	5	6	7	8	9	10	11	12	13	14	15	
Name of CD Block: Bangarapet															
148	Kethaganahalli	622608	250.3	603	157	1	1	1	a	a	b	c	c	c	
149	Nallaguttahalli	622609	85.6	401	92	1	1	a	a	a	c	c	c	c	
150	Vattigal	622610	154.7	652	144	a	1	1	a	a	c	c	c	c	
151	Kamasamudra	622611	1045.4	4094	842	1	6	2	1	1	c	c	c	c	
152	Janagutta	622612	229.3	714	145	a	1	a	a	a	c	c	c	c	
153	Lakkenahalli	622613	106.9	583	140	a	1	a	a	a	c	c	c	c	
154	Bodagurki	622614	589.8	744	159	a	1	1	b	b	b	b	a	c	
155	Yelachamande	622615	146.6	523	107	a	1	a	a	c	c	c	c	c	
156	Dasarlahalli	622616	39.7	0	0	Un-inhabited									
157	Narinetha	622617	77.1	321	69	a	1	a	a	a	c	c	c	c	
158	Kongarahalli	622618	155.2	519	144	1	2	a	a	a	c	c	c	c	
159	Nadampalli	622619	218.6	316	70	a	2	a	a	a	c	c	c	c	
160	Bodenahalli	622620	524.6	1664	355	a	4	1	a	a	c	c	c	c	
161	Arimanahalli	622621	104.9	891	168	a	b	a	b	a	c	c	c	c	
162	Ramasandra	622622	327.4	187	41	a	1	a	b	b	c	c	c	c	
163	Thanimadagu	622623	240.9	681	142	a	1	a	b	c	c	c	a	c	
164	Boggilahalli	622624	138.4	307	61	a	1	a	b	c	c	c	c	c	
165	Mustrahalli	622625	248.5	831	164	1	1	1	1	c	c	c	c	c	
166	Gundaralahalli	622626	102.3	259	60	a	1	b	b	b	c	c	c	c	
167	Bathlur	622627	117.2	313	71	a	b	a	b	c	c	c	c	c	
168	Varadapura	622628	88.3	0	0	Un-inhabited									

Number of educational amenities available.
(If not available within the village , the distance range code viz; a for < 5 Kms, b for 5-10 Kms and c for 10+ kms of nearest place where facility is available is given).

Number of Medical Amenities available. (If not available within the village , the distance range code viz; a for < 5 Kms, b for 5-10 Kms and c for 10+ kms of nearest place where facility is available is given).

Polytechnic (Pt)	Vocational training school /ITI	Non-formal training centre (NFTC)	Special school for disabled (SSD)	Others (specify)	Community health centre (CHC)	Primary health centre (PHC)	Primary health sub centre (PHS)	Maternity and child welfare centre (MCW)	T.B. clinic (TBC)	Hospital-allopathic (HA)	Hospital-alternative medicine (HO)	Dispensary (D)	Veterinary hospital (VH)	Mobile health clinic(MHC)	Family welfare centre (FWC)	Location code no.
16	17	18	19	20	21	22	23	24	25	26	27	28	29	30	31	3
Location Code: 0161																
b	b	b	c		b	a	l	a	a	a	a	a	a	c	l	622608
c	c	c	c		c	a	a	a	a	a	a	a	a	c	a	622609
c	c	c	c		c	a	a	a	a	a	b	b	a	c	a	622610
c	c	c	c	l	c	l	b	l	l	c	c	c	b	c	b	622611
c	c	c	c		c	a	a	a	a	a	a	a	a	c	a	622612
c	c	c	c		c	a	a	a	a	a	a	a	a	c	a	622613
b	b	b	b		b	b	l	b	b	b	c	b	a	c	l	622614
c	c	c	c		c	a	a	a	a	c	c	c	a	c	a	622615
Un-inhabited																622616
c	c	c	c		c	a	a	a	a	c	c	c	a	c	a	622617
c	c	c	c		c	a	a	a	a	a	a	a	a	c	a	622618
c	c	c	c		c	a	a	a	a	c	c	c	a	c	a	622619
c	c	c	c		c	b	b	b	b	c	c	c	a	b	b	622620
c	c	c	c		c	b	b	b	b	c	c	c	a	a	b	622621
c	c	c	c		c	b	b	b	b	c	c	c	b	b	b	622622
c	c	c	c	c	c	b	b	b	b	c	c	c	b	c	b	622623
c	c	c	c	c	c	b	b	b	b	c	c	c	a	c	b	622624
c	c	c	c	c	c	c	l	c	c	c	c	c	b	c	l	622625
c	c	c	c		c	c	b	c	c	c	c	c	b	c	b	622626
c	c	c	c	c	c	c	a	c	c	c	c	c	a	c	a	622627
Un-inhabited																622628

Sl. No	Name of the village	Location code no.	Number of Non-Government Medical Amenities available.							Availability of drinking water - (Yes / No)			
			Charitable non Govt. hospital/Nursing home.	Medical practitioner with MBBS Degree	Medical practitioner with other degree	Medical practitioner with no degree	Traditional practitioner and faith healer.	Medicine Shop	Others	Tap water (Treated/Untreated)	Well water (Covered / Uncovered well)	Hand Pump	Tube wells / Bore well
1	2	3	32	33	34	35	36	37	38	39	40	41	42
Name of CD Block: Bangarapet													
148	Kethaganahalli	622608	0	0	0	0	0	0	0	Yes	Yes	Yes	Yes
149	Nallaguttahalli	622609	0	0	0	0	0	0	0	Yes	Yes	Yes	Yes
150	Vattigal	622610	0	0	0	0	0	0	0	Yes	No	Yes	Yes
151	Kamasamudra	622611	0	1	1	3	0	2	0	Yes	No	Yes	Yes
152	Janagutta	622612	0	0	0	0	0	0	0	Yes	No	Yes	Yes
153	Lakkenahalli	622613	0	0	0	0	0	0	0	Yes	No	Yes	Yes
154	Bodagurki	622614	0	0	0	0	0	0	0	Yes	No	Yes	Yes
155	Yelachamande	622615	0	0	0	0	0	0	0	Yes	No	Yes	Yes
156	Dasarlahalli	622616	Un-inhabited										
157	Narinetha	622617	0	0	0	0	0	0	0	Yes	No	Yes	Yes
158	Kongarahalli	622618	0	0	0	0	0	0	0	Yes	No	Yes	Yes
159	Nadampalli	622619	0	0	0	0	0	0	0	Yes	No	Yes	Yes
160	Bodenahalli	622620	0	0	1	0	0	0	0	No	No	Yes	Yes
161	Arimanahalli	622621	0	0	0	0	0	0	0	No	No	Yes	Yes
162	Ramasandra	622622	0	0	0	0	0	0	0	No	No	Yes	Yes
163	Thanimadagu	622623	0	1	0	3	0	0	0	Yes	No	Yes	Yes
164	Boggilahalli	622624	0	1	0	3	0	0	0	Yes	No	Yes	Yes
165	Mustrahalli	622625	0	0	1	0	3	0	0	Yes	No	Yes	Yes
166	Gundaralahalli	622626	0	1	0	3	0	0	0	Yes	No	Yes	Yes
167	Bathlur	622627	0	1	0	3	0	0	0	Yes	Yes	Yes	Yes
168	Varadapura	622628	Un-inhabited										

Village Directory
Land use(as in 2009)

Location CodeNo:-581

Availability of drinking water - (Yes / No) Availability of toilet & others (Yes / No) Communication and transport facilities (If amenities available code -Yes is given except for Village Pin Code ,If not available within the village , the distance range code viz; a for < 5 Kms, b for 5- 10 Kms and c for 10+ kms of nearest place where facility is available is given).

Spring	River / Canal	Tank / Pond / Lake	Others	Community toilet including bath.	Community toilet excluding bath.	Rural sanitary mart or sanitary hardware outlet available near the village.	Community bio- gas or recycle of waste for productive use.	Post office(PO)	Sub post office (SPO)	Post & Telegraph office (P&TO)	Village Pin Code	Telephones (Land lines)	Public call office (PCO)	Mobile phone coverage	Location code no.
43	44	45	46	47	48	49	50	51	52	53	54	55	56	57	3

Location Code: 0161

No	No	No	No	No	No	No	No	b	Yes	c	563129	Yes	a	Yes	622608
No	No	No	No	No	No	No	No	c	a	c	563219	Yes	a	Yes	622609
No	No	No	No	Yes	No	No	No	c	a	c	563129	Yes	b	Yes	622610
Yes	No	No	No	No	Yes	No	No	Yes	a	c	563129	Yes	Yes	Yes	622611
No	No	No	No	No	No	No	No	c	a	c	563129	Yes	Yes	a	622612
No	No	No	No	No	Yes	No	No	c	a	c	563129	Yes	a	Yes	622613
No	No	No	No	No	No	No	No	b	Yes	b	563129	Yes	Yes	Yes	622614
No	No	No	No	No	No	No	No	c	a	c	563129	Yes	a	Yes	622615
Un-inhabited															
622616															
No	No	No	No	No	No	No	No	c	a	b	563129	Yes	Yes	Yes	622617
No	No	Yes	No	No	Yes	No	No	c	Yes	a	563121	Yes	Yes	Yes	622618
No	No	No	No	No	No	No	No	c	a	c	563129	Yes	a	Yes	622619
No	No	No	No	No	No	No	No	c	a	c	563129	Yes	Yes	Yes	622620
No	No	No	No	No	No	No	No	c	a	c	563129	Yes	Yes	Yes	622621
No	No	No	No	No	No	No	No	c	a	c	563114	Yes	b	Yes	622622
Yes	No	No	Yes	No	Yes	No	No	c	a	c	563129	Yes	b	Yes	622623
No	No	No	No	No	No	No	No	c	a	c	563129	b	a	Yes	622624
Yes	No	No	No	No	No	No	No	c	a	c	563129	Yes	a	Yes	622625
Yes	No	Yes	Yes	No	No	No	No	c	a	c	563129	b	a	Yes	622626
No	Yes	No	No	No	No	No	No	c	a	c	563129	a	a	Yes	622627
Un-inhabited															
622628															

Communication and transport facilities (If amenities available code -Yes is given except for Village Pin Code ,If not available within the village , the distance range code viz; a for < 5 Kms, b for 5-10 Kms and c for 10+ kms of nearest place where facility is available is given).

Sl. No	Name of the village	Location code no.	Internet cafes/ Common service centre (CSC)	Private courier facility	Bus service (Public & Private)	Railway stations	Auto/Modified Autos	Taxis and Vans	Tractors	Cycle-pulled rickshaws(Manual & Machine driven)	Carts driven by animals	Sea /River ferry service
1	2	3	58	59	60	61	62	63	64	65	66	67
Name of CD Block: Bangarapet												
148	Kethaganahalli	622608	b	b	Yes	a	Yes	b	a	b	Yes	c
149	Nallaguttahalli	622609	c	c	Yes	a	Yes	c	a	c	Yes	Yes
150	Vattigal	622610	c	c	Yes	Yes	Yes	Yes	a	c	b	c
151	Kamasamudra	622611	c	c	Yes	Yes	Yes	c	Yes	c	Yes	c
152	Janagutta	622612	c	c	Yes	a	Yes	c	Yes	c	Yes	c
153	Lakkenahalli	622613	c	c	Yes	a	Yes	c	a	c	b	c
154	Bodagurki	622614	b	b	Yes	a	Yes	b	Yes	b	Yes	c
155	Yelachamande	622615	c	c	Yes	a	a	c	a	c	Yes	c
156	Dasarlahalli	622616	Un-inhabited									
157	Narinetha	622617	c	c	Yes	a	a	c	Yes	c	Yes	c
158	Kongarahalli	622618	c	c	Yes	a	a	c	Yes	c	Yes	c
159	Nadampalli	622619	c	c	Yes	a	a	c	a	c	Yes	c
160	Bodenahalli	622620	c	c	Yes	b	Yes	c	Yes	c	Yes	c
161	Arimanahalli	622621	c	c	Yes	b	Yes	c	Yes	c	b	c
162	Ramasandra	622622	c	c	Yes	a	Yes	c	Yes	c	Yes	c
163	Thanimadagu	622623	c	c	Yes	Yes	a	c	c	c	a	c
164	Boggilahalli	622624	c	c	a	a	b	c	Yes	c	b	c
165	Mustrahalli	622625	c	c	Yes	c	c	c	a	c	b	c
166	Gundaralahalli	622626	c	c	Yes	c	b	c	Yes	c	Yes	c
167	Bathlur	622627	c	c	Yes	c	c	c	a	c	b	c
168	Varadapura	622628	Un-inhabited									

Village Directory
Land use(as in 2009)

Location CodeNo:-581

Village connected to highways,village roads, banks & credit societies (If amenities available code -Yes is given, If not available within the village , the distance range code viz; a for < 5 Kms, b for 5-10 Kms and c for 10+ kms of nearest place where facility is available is given).

Availability of miscellaneous facilities (If amenities available code -Yes is given, If not available within the village , the distance range code viz; a for < 5 Kms, b for 5-10 Kms and c for 10+ kms of nearest place where facility is available is given).

68	69	70	71	72	73	74	75	76	77	78	79	80	81	82	83	3
Connected to national highway(NH)	Connected to state highway(SH)	Connected to major district road (MDR)	Connected to others district road	Pucca roads	Kutchcha roads	Water bounded macadam(WBM) roads	Navigable waterway (river/canal)(NW)	Footpaths (FP)	Commercial & Co-operative Banks	ATM	Agricultural Credit Societies	Self-Help Group (SHG)	Public distribution system (PDS) shop	Mandis / Regular market	Weekly Haat	Location code no.

Location Code: 0161

c	b	Yes	b	Yes	Yes	b	c	Yes	a	b	b	Yes	a	a	a	622608
c	c	c	c	Yes	Yes	b	c	Yes	a	c	c	Yes	a	a	a	622609
c	c	Yes	c	Yes	Yes	b	c	Yes	a	c	b	Yes	a	a	a	622610
c	c	c	c	Yes	Yes	b	c	Yes	Yes	c	Yes	Yes	Yes	Yes	Yes	622611
c	c	Yes	c	Yes	Yes	b	c	Yes	a	a	b	Yes	b	a	a	622612
c	c	c	c	Yes	Yes	b	c	Yes	a	b	b	Yes	a	c	a	622613
c	b	b	Yes	Yes	Yes	Yes	c	Yes	Yes	b	b	Yes	a	a	a	622614
c	c	c	c	Yes	Yes	Yes	c	Yes	a	a	c	Yes	a	a	a	622615
Un-inhabited																622616
c	c	c	c	Yes	Yes	Yes	c	Yes	b	a	c	Yes	b	c	b	622617
c	c	c	c	Yes	Yes	Yes	c	Yes	c	b	c	Yes	a	a	a	622618
c	c	c	c	Yes	Yes	Yes	c	Yes	a	b	c	Yes	a	a	a	622619
c	c	c	c	Yes	Yes	Yes	c	Yes	b	c	c	Yes	Yes	Yes	b	622620
c	c	c	Yes	Yes	Yes	Yes	c	Yes	b	c	c	Yes	a	a	b	622621
c	c	c	c	a	Yes	b	c	Yes	a	c	c	Yes	a	c	b	622622
c	c	c	c	Yes	Yes	b	c	Yes	b	c	c	Yes	a	b	b	622623
c	c	c	c	Yes	Yes	b	c	Yes	b	c	b	Yes	a	b	b	622624
c	c	c	c	Yes	Yes	b	c	Yes	a	c	c	Yes	a	b	b	622625
c	c	c	c	Yes	Yes	b	c	Yes	b	c	c	Yes	a	c	a	622626
c	c	c	c	Yes	Yes	b	c	Yes	b	c	c	Yes	a	c	Yes	622627
Un-inhabited																622628

Availability of miscellaneous facilities (If amenities available code -Yes is given, If not available within the village, the distance range code viz; a for < 5 Kms, b for 5-10 Kms and c for 10+ kms of nearest place where facility is available is given).

Sl. No	Name of the village	Location code no.	Agricultural marketing society	Integrated Child Development Scheme (Nutritional Centres)	Anganwadi Centre (Nutritional Centres)	Others (Nutritional Centres)	ASHA (Accredited Social Health Activist)	Community centre with/without TV	Sports Field,	Sports Club / Recreation Centre	Cinema / Video Hall	Public Library	Public Reading Room	Newspaper Supply	Assembly Polling station	Birth & Death Registration Office
1	2	3	84	85	86	87	88	89	90	91	92	93	94	95	96	97
Name of CD Block: Bangarapet																
148	Kethaganahalli	622608	b	Yes	Yes	b	a	b	b	b	b	Yes	Yes	Yes	Yes	Yes
149	Nallaguttahalli	622609	c	a	a	c	a	a	b	b	c	c	a	Yes	a	Yes
150	Vattigal	622610	c	Yes	Yes	c	a	Yes	a	a	c	c	a	Yes	Yes	Yes
151	Kamasamudra	622611	c	Yes	Yes	c	Yes	Yes	Yes	Yes	c	Yes	Yes	Yes	Yes	Yes
152	Janagutta	622612	c	Yes	Yes	c	a	a	a	c	b	c	a	Yes	Yes	Yes
153	Lakkenahalli	622613	c	Yes	Yes	c	a	a	a	a	c	c	a	Yes	Yes	Yes
154	Bodagurki	622614	b	Yes	Yes	b	b	Yes	b	b	b	c	a	Yes	Yes	Yes
155	Yelachamande	622615	c	Yes	Yes	c	a	a	b	b	c	c	b	Yes	Yes	Yes
156	Dasarlahalli	622616	Un-inhabited													
157	Narinetha	622617	c	a	a	c	a	b	a	b	c	b	b	a	a	Yes
158	Kongarahalli	622618	c	Yes	Yes	b	a	a	a	b	c	c	b	Yes	Yes	Yes
159	Nadampalli	622619	b	a	a	b	a	a	a	c	c	c	b	Yes	a	Yes
160	Bodenahalli	622620	b	Yes	Yes	a	Yes	Yes	Yes	b	c	b	b	Yes	Yes	Yes
161	Arimanahalli	622621	b	Yes	Yes	Yes	a	Yes	a	b	c	b	b	Yes	Yes	Yes
162	Ramasandra	622622	a	b	b	a	a	a	b	b	c	b	b	Yes	a	Yes
163	Thanimadagu	622623	a	Yes	Yes	Yes	a	b	b	b	c	b	b	Yes	Yes	Yes
164	Boggilahalli	622624	a	a	a	Yes	b	a	b	b	b	b	b	Yes	a	Yes
165	Mustrahalli	622625	a	Yes	Yes	Yes	b	Yes	b	b	b	b	b	Yes	Yes	Yes
166	Gundaralahalli	622626	b	a	a	a	b	a	b	b	b	b	b	a	a	Yes
167	Bathlur	622627	b	a	a	a	b	a	b	b	b	b	b	a	a	Yes
168	Varadapura	622628	Un-inhabited													

Availability of electricity (Yes/No)				Land Use								
				Nearest Town	Area under different types of land use (in hectares rounded up to one decimal place)							
Power Supply for Domestic Use (ED)	Power Supply for Agricultural Use (EAG)	Power Supply for Commercial Use (EC)	Power Supply for All Uses (EA)	Name	Distance range code i.e. a for < 5 Kms, b for 5-10 Kms and c for 10+ kms .	Forests	Area under Non-agricultural Uses	Barren and Un-cultivable land	Permanent Pastures and Other Grazing Lands	Land Under Miscellaneous Tree Crops etc.	Culturable Waste Land	Location code no.
98	99	100	101	102	103	104	105	106	107	108	109	3
Location Code:0161												
No	No	No	Yes	Robertson Pet	b	0	40.8	7.4	9	7.8	8.7	622608
No	No	No	Yes	Robertson Pet	c	0	4.6	1.8	4.2	6.4	2.4	622609
No	No	No	Yes	Robertson Pet	c	0	29.5	19.9	15.2	4.6	3	622610
No	No	No	Yes	Robertson Pet	c	120	24	25.2	109.3	16.5	130	622611
No	No	No	Yes	Robertson Pet	c	0	8.2	8.3	8.1	6.4	48.2	622612
No	No	No	Yes	Robertson Pet	c	0	13.3	2.1	6.8	0.9	8.3	622613
No	No	No	Yes	Robertson Pet	b	193.7	70.8	17.4	58.1	17.8	15.8	622614
No	No	No	Yes	Robertson Pet	c	0	19	24.8	12	10	7.8	622615
				Un-inhabited		0	0	0	0	0	0	622616
No	No	No	Yes	Robertson Pet	c	0	8.1	2	4.1	7.4	3.7	622617
No	No	No	Yes	Robertson Pet	c	0	17.4	0	27.4	5.8	4.8	622618
No	No	No	Yes	Robertson Pet	c	0	19	28.1	82.8	28.2	6	622619
No	No	No	Yes	Robertson Pet	c	50.8	25.6	10.7	75.5	54.7	2	622620
No	No	No	Yes	Robertson Pet	c	0	3.3	0.7	2.7	20.3	0	622621
No	No	No	Yes	Robertson Pet	c	107.9	150.9	38.6	8.9	4.4	4.6	622622
No	No	No	Yes	Robertson Pet	c	0	41.4	42.5	34.2	7.2	0	622623
No	No	No	Yes	Robertson Pet	c	30.3	9.6	6.6	16.5	1.3	0	622624
No	No	No	Yes	Robertson Pet	c	0	7.3	0	11.6	16.4	0	622625
No	No	No	Yes	Robertson Pet	c	0	2.2	0	3.6	2.2	0.3	622626
No	No	No	Yes	Robertson Pet	c	0	8.8	0	0	2.4	0	622627
				Un-inhabited		0	0	0	0	0	0	622628

			Land Use					Area irrigated by source (in hectare).				
			Area under different types of land use (in hectares rounded up to one decimal place)									
Sl. No	Name of the village	Location code no.	Fallow lands other than current fallows	Current Fallows	Net Area Sown	Total Irrigated Land Area	Total Un-irrigated Land Area	Canals (C)	Wells/Tube-wells(W/TW)	Tanks/Lakes(T/L)	Water Falls(WF)	Others(O)
1	2	3	110	111	112	113	114	115	116	117	118	119
Name of CD Block: Bangarapet												
148	Kethaganahalli	622608	7.8	72.1	96.8	46.9	49.9	0	20.6	26.3	0	0
149	Nallaguttahalli	622609	2.4	0.5	63.2	15.7	47.5	0	10.5	5.3	0	0
150	Vattigal	622610	3	15.9	63.6	40.4	23.2	0	17.2	0	23.2	0
151	Kamasamudra	622611	39	51.9	529.4	484	45.4	0	15.5	45.4	423	0
152	Janagutta	622612	7.1	72.3	70.8	39.5	31.3	0	8.2	31.3	0	0
153	Lakkenahalli	622613	0.5	13.6	61.4	50.6	10.8	0	14.3	0	36.3	0
154	Bodagurki	622614	0	57.4	158.7	26.4	132.3	0	21.3	5.1	0	0
155	Yelachamande	622615	6	5	62.1	13.1	49	0	13.1	0	0	0
156	Dasarlahalli	622616	0	0	0	0	0	0	0	0	0	0
157	Narinetha	622617	6.4	3.5	41.8	9.3	32.4	0	9.3	0	0	0
158	Kongarahalli	622618	7.3	9.8	82.8	23.5	59.3	0	8.3	15.2	0	0
159	Nadampalli	622619	6.6	6.1	42	17.4	24.5	0	3.3	14.2	0	0
160	Bodenahalli	622620	3.8	38.8	262.8	62.2	200.6	0	40.1	22	0	0
161	Arimanahalli	622621	0	2	76	47.5	28.4	0	3.3	1.7	0	42.5
162	Ramasandra	622622	5.4	6.8	0	0	0	0	0	0	0	0
163	Thanimadagu	622623	3.2	54.9	57.5	23.1	34.4	0	15.7	7.4	0	0
164	Boggilahalli	622624	2.1	3.5	68.6	68.6	0	0	8.1	0	0	60.5
165	Mustrahalli	622625	2	3.3	208	109.1	98.9	0	8.3	0	0	100.8
166	Gundaralahalli	622626	6.1	5.2	82.7	2.2	80.5	0	2.2	0	0	0
167	Bathlur	622627	6.1	4.1	95.7	38.2	57.5	10.2	0	0	0	28
168	Varadapura	622628	0	0	0	0	0	0	0	0	0	0

Name of three most important commodities manufactured

First 120	Second 121	Third 122	Name of the village 2	Location code no. 3
Location Code: 0161				
-	-	-	Kethaganahalli	622608
-	-	-	Nallaguttahalli	622609
-	-	-	Vattigal	622610
-	-	-	Kamasamudra	622611
-	-	-	Janagutta	622612
-	-	-	Lakkenahalli	622613
-	-	-	Bodagurki	622614
-	-	-	Yelachamande	622615
	Un-inhabited		Dasarlahalli	622616
-	-	-	Narinetha	622617
-	-	-	Kongarahalli	622618
-	-	-	Nadampalli	622619
-	-	-	Bodenahalli	622620
-	-	-	Arimanahalli	622621
-	-	-	Ramasandra	622622
-	-	-	Thanimadagu	622623
-	-	-	Boggilahalli	622624
-	-	-	Mustrahalli	622625
-	-	-	Gundaralahalli	622626
-	-	-	Bathlur	622627
	Un-inhabited		Varadapura	622628

Sl. No	Name of the village	Location code no.	Total area of the village (in hectares rounded up to one decimal place)	Total population (2011 census)	Number of households (2011 census)	Number of educational amenities available. (If not available within the village , the distance range code viz; a for < 5 Kms, b for 5-10 Kms and c for 10+ kms of nearest place where facility is available is given).								
						Pre-Primary school (PP)	Primary school (P)	Middle school (M)	Secondary School (S)	Senior Secondary school (SS)	Degree college of arts science & commerce (ASC)	Engineering college(EC)	Medical college (MC)	Management institute (MI)
1	2	3	4	5	6	7	8	9	10	11	12	13	14	15
Name of CD Block: Bangarapet														
169	Bhuvanahalli	622629	281.4	601	140	b	2	1	b	b	c	c	c	c
170	Chinnakamanahalli	622630	213.9	106	20	b	b	a	a	b	c	c	a	c
171	Mittahalli	622631	97.5	396	81	b	1	a	a	b	c	c	c	c
172	Bompalli	622632	136.4	411	94	b	1	a	a	a	c	c	c	c
173	Rathenahalli	622633	125.5	260	58	a	1	a	a	a	c	c	c	c
174	Keerumande	622634	399.9	534	132	b	1	a	a	a	c	c	a	c
175	Bangaranatha	622635	140.5	108	25	b	1	a	a	b	c	c	c	c
176	Chamanahalli	622636	228.4	673	154	b	1	a	a	b	c	c	c	c
177	Bandarlahalli	622637	61.6	499	110	b	1	a	a	b	c	c	a	c
178	Thoppnahalli	622638	219.6	796	186	2	2	a	1	b	c	c	c	c
179	Kalavanchi	622639	423.9	1460	289	2	2	1	a	b	c	c	c	c
180	Polenahalli	622640	167.3	527	99	b	1	a	a	b	c	c	c	c
181	Kundarasanahalli	622641	260.2	738	138	b	1	a	a	b	c	c	c	c
182	Kadarinatha	622642	279.2	545	116	b	1	1	a	b	c	c	a	c
183	Sakarasanahalli	622643	189.3	626	124	b	1	b	b	c	c	c	c	c
184	Thalur	622644	402.8	294	65	b	b	a	b	b	c	c	c	c
185	Donimadagu	622645	239.6	654	155	b	1	1	b	c	c	c	c	c
186	Bathlahalli	622646	777.8	676	187	a	1	a	a	b	c	c	c	c
187	Manchenahalli	622647	111.8	612	119	1	1	b	b	b	b	c	c	b
188	Alaganahalli	622648	102.7	477	92	1	1	a	b	b	b	c	c	c
189	Chalghanahalli	622649	170.8	586	93	b	b	a	c	b	b	b	b	c

Number of educational amenities available.
(If not available within the village , the distance range code viz; a for < 5 Kms, b for 5-10 Kms and c for 10+ kms of nearest place where facility is available is given).

Number of Medical Amenities available. (If not available within the village , the distance range code viz; a for < 5 Kms, b for 5-10 Kms and c for 10+ kms of nearest place where facility is available is given).

Polytechnic (Pt)	Vocational training school /ITI	Non-formal training centre (NFTC)	Special school for disabled (SSD)	Others (specify)	Community health centre (CHC)	Primary health centre (PHC)	Primary health sub centre (PHS)	Maternity and child welfare centre (MCW)	T.B. clinic (TBC)	Hospital-allopathic (HA)	Hospital-alternative medicine (HO)	Dispensary (D)	Veterinary hospital (VH)	Mobile health clinic(MHC)	Family welfare centre (FWC)	Location code no.
16	17	18	19	20	21	22	23	24	25	26	27	28	29	30	31	3
Location Code: 0161																
c	c	c	c		c	b	b	b	b	c	c	c	b	c	b	622629
c	c	c	c		c	b	a	b	b	c	c	c	b	b	a	622630
c	c	c	c		c	b	a	b	b	c	c	c	b	b	a	622631
c	c	c	c		c	a	a	a	a	c	c	c	a	a	a	622632
c	c	c	c		c	a	a	a	a	c	c	c	b	b	a	622633
c	c	c	c		c	b	a	b	b	c	c	c	b	b	a	622634
c	c	c	c		c	b	a	b	b	c	c	c	b	b	a	622635
c	c	c	c		c	b	a	b	b	c	c	c	b	b	a	622636
c	c	c	c		c	b	a	b	b	c	c	c	b	b	a	622637
c	c	c	c		c	l	l	l	l	c	c	c	l	c	l	622638
c	c	c	c		c	b	a	b	b	c	c	c	b	b	a	622639
c	c	c	c	b	c	c	b	c	c	c	c	c	b	c	b	622640
c	c	c	c	b	c	b	a	b	b	c	c	c	a	c	a	622641
c	c	c	c	b	c	c	b	c	c	c	c	c	b	c	b	622642
c	c	c	c	c	c	b	b	b	b	c	c	c	a	c	b	622643
c	c	c	c	b	c	b	b	b	b	c	c	c	b	c	b	622644
c	c	c	c	b	c	b	a	b	b	c	c	c	a	c	a	622646
b	b	b	c		b	b	b	b	b	b	b	b	b	b	b	622647
b	b	b	b		b	b	b	b	b	b	b	b	b	b	b	622648
b	b	b	b	c	b	b	b	b	b	b	b	b	a	c	b	622649

Sl. No	Name of the village	Location code no.	Number of Non-Government Medical Amenities available.							Availability of drinking water - (Yes / No)			
			Charitable non Govt. hospital/Nursing home.	Medical practitioner with MBBS Degree	Medical practitioner with other degree	Medical practitioner with no degree	Traditional practitioner and faith healer.	Medicine Shop	Others	Tap water (Treated/Untreated)	Well water (Covered / Uncovered well)	Hand Pump	Tube wells / Bore well
1	2	3	32	33	34	35	36	37	38	39	40	41	42
Name of CD Block: Bangarapet													
169	Bhuvanahalli	622629	0	1	1	3	1	0	0	Yes	No	Yes	Yes
170	Chinnakamanahalli	622630	0	0	0	0	0	0	0	No	No	Yes	Yes
171	Mittahalli	622631	0	0	0	0	0	0	0	Yes	No	Yes	Yes
172	Bompalli	622632	0	0	0	0	0	0	0	Yes	No	Yes	Yes
173	Rathenahalli	622633	0	0	0	0	0	0	0	Yes	No	Yes	Yes
174	Keerumande	622634	0	0	0	0	0	0	0	Yes	No	Yes	Yes
175	Bangaranatha	622635	0	0	0	0	0	0	0	Yes	No	Yes	Yes
176	Chamanahalli	622636	0	0	0	0	0	0	0	Yes	No	Yes	Yes
177	Bandarlahalli	622637	0	0	0	0	0	0	0	Yes	No	Yes	Yes
178	Thoppanahalli	622638	0	0	0	1	0	1	0	Yes	No	Yes	Yes
179	Kalavanchi	622639	0	0	1	0	0	0	0	Yes	Yes	Yes	Yes
180	Polenahalli	622640	0	1	0	3	0	0	0	Yes	No	Yes	Yes
181	Kundarasanahalli	622641	0	1	0	3	0	0	0	No	No	Yes	Yes
182	Kadarinatha	622642	0	1	0	3	0	0	0	No	No	Yes	No
183	Sakarasahalli	622643	0	1	0	3	0	0	0	No	No	Yes	Yes
184	Thalur	622644	0	1	0	3	0	0	0	No	Yes	Yes	Yes
185	Donimadagu	622645	0	1	0	3	0	0	0	Yes	Yes	Yes	Yes
186	Bathlahalli	622646	0	1	0	3	0	0	0	No	No	Yes	Yes
187	Manchenahalli	622647	0	0	0	0	0	0	0	Yes	Yes	Yes	Yes
188	Alaganahalli	622648	0	0	0	0	0	0	0	Yes	Yes	Yes	Yes
189	Chalghanahalli	622649	0	0	0	0	0	0	0	Yes	Yes	Yes	Yes

Village Directory
Land use(as in 2009)

Location CodeNo:-581

Availability of drinking water - (Yes / No) Availability of toilet & others (Yes / No) Communication and transport facilities (If amenities available code -Yes is given except for Village Pin Code ,If not available within the village , the distance range code viz; a for < 5 Kms, b for 5- 10 Kms and c for 10+ kms of nearest place where facility is available is given).

Spring	River / Canal	Tank / Pond / Lake	Others	Community toilet including bath.	Community toilet excluding bath.	Rural sanitary mart or sanitary hardware outlet available near the village.	Community bio- gas or recycle of waste for productive use.	Post office(PO)	Sub post office (SPO)	Post & Telegraph office (P&TO)	Village Pin Code	Telephones (Land lines)	Public call office (PCO)	Mobile phone coverage	Location code no.
43	44	45	46	47	48	49	50	51	52	53	54	55	56	57	3

Location Code: 0161

No	No	No	No	No	No	No	No	c	a	c	563137	a	a	Yes	622629
No	No	No	No	No	No	No	No	c	a	c	563129	a	a	Yes	622630
No	No	No	No	No	No	No	No	c	a	c	563129	Yes	a	Yes	622631
No	No	No	No	No	No	No	No	c	a	c	563129	Yes	Yes	Yes	622632
No	No	No	No	No	No	No	No	c	a	c	563129	a	a	Yes	622633
No	No	No	No	No	No	No	No	c	a	c	563129	Yes	Yes	Yes	622634
No	No	No	No	No	No	No	No	c	a	c	563129	a	a	Yes	622635
No	No	No	No	No	No	No	No	c	a	c	563129	Yes	Yes	Yes	622636
No	No	No	No	No	No	No	No	c	a	c	563137	a	a	Yes	622637
No	No	No	No	No	No	No	No	b	Yes	c	563129	Yes	Yes	Yes	622638
No	No	No	No	No	No	No	No	c	a	c	563129	Yes	Yes	Yes	622639
No	Yes	No	No	No	No	No	No	c	a	c	563129	Yes	a	Yes	622640
No	No	No	No	No	No	No	No	c	a	c	563129	Yes	Yes	Yes	622641
No	No	No	No	No	No	No	No	c	a	c	563129	Yes	a	Yes	622642
No	No	No	No	No	No	No	No	c	a	c	563129	Yes	Yes	Yes	622643
No	No	No	No	No	No	No	No	c	a	c	563129	Yes	a	Yes	622644
No	Yes	Yes	No	No	No	No	No	c	Yes	c	563129	Yes	Yes	Yes	622645
No	No	No	No	No	No	No	No	c	Yes	c	563129	Yes	Yes	Yes	622646
No	No	Yes	No	No	No	No	Yes	b	a	b	563162	Yes	Yes	Yes	622647
No	No	Yes	No	No	No	No	Yes	b	a	b	563162	Yes	Yes	Yes	622648
No	No	Yes	No	No	No	No	Yes	b	a	b	563162	Yes	Yes	Yes	622649

Communication and transport facilities (If amenities available code -Yes is given except for Village Pin Code ,If not available within the village , the distance range code viz; a for < 5 Kms, b for 5-10 Kms and c for 10+ kms of nearest place where facility is available is given).

Sl. No	Name of the village	Location code no.	Internet cafes/ Common service centre (CSC)	Private courier facility	Bus service (Public & Private)	Railway stations	Auto/Modified Autos	Taxis and Vans	Tractors	Cycle-pulled rickshaws(Manual & Machine driven)	Carts driven by animals	Sea /River ferry service
1	2	3	58	59	60	61	62	63	64	65	66	67
Name of CD Block: Bangarapet												
169	Bhuvanahalli	622629	c	c	a	a	b	c	c	c	Yes	c
170	Chinnakamanahalli	622630	c	c	a	a	b	c	c	c	Yes	c
171	Mittahalli	622631	c	c	Yes	b	Yes	c	Yes	c	b	c
172	Bompalli	622632	c	c	Yes	a	a	c	Yes	c	Yes	c
173	Rathenahalli	622633	c	c	a	a	a	c	c	c	Yes	c
174	Keerumande	622634	c	c	a	a	a	c	a	c	Yes	c
175	Bangaranatha	622635	c	c	a	b	a	c	a	c	b	c
176	Chamanahalli	622636	c	c	a	b	b	c	Yes	c	Yes	c
177	Bandarlahalli	622637	c	c	a	b	a	c	a	c	Yes	c
178	Thoppanahalli	622638	c	c	Yes	b	Yes	c	Yes	c	Yes	c
179	Kalavanchi	622639	c	c	Yes	b	Yes	c	Yes	c	Yes	c
180	Polenahalli	622640	c	c	Yes	b	b	c	Yes	c	b	c
181	Kundarasanahalli	622641	c	Yes	Yes	b	b	c	Yes	c	b	c
182	Kadarinatha	622642	c	c	a	c	b	c	c	c	b	c
183	Sakarasnahalli	622643	c	c	Yes	c	c	c	a	c	b	c
184	Thalur	622644	c	c	Yes	b	b	c	a	c	b	c
185	Donimadagu	622645	c	c	Yes	b	b	c	c	c	Yes	c
186	Bathlahalli	622646	c	c	Yes	b	b	c	Yes	c	b	c
187	Manchenahalli	622647	b	b	Yes	b	Yes	b	Yes	b	Yes	c
188	Alaganahalli	622648	b	b	Yes	b	Yes	b	Yes	b	Yes	c
189	Chalghanahalli	622649	b	b	Yes	b	Yes	b	Yes	b	Yes	c

Village Directory
Land use(as in 2009)

Location CodeNo:-581

Village connected to highways,village roads, banks & credit societies (If amenities available code -Yes is given, If not available within the village , the distance range code viz; a for < 5 Kms, b for 5-10 Kms and c for 10+ kms of nearest place where facility is available is given).

Availability of miscellaneous facilities (If amenities available code -Yes is given, If not available within the village , the distance range code viz; a for < 5 Kms, b for 5-10 Kms and c for 10+ kms of nearest place where facility is available is given).

Connected to national highway(NH)	Connected to state highway(SH)	Connected to major district road (MDR)	Connected to others district road	Pucca roads	Kutchcha roads	Water bounded macadam(WBM) roads	Navigable waterway (river/canal)(NW)	Footpaths (FP)	Commercial & Co-operative Banks	ATM	Agricultural Credit Societies	Self-Help Group (SHG)	Public distribution system (PDS) shop	Mandis / Regular market	Weekly Haat	Location code no.
68	69	70	71	72	73	74	75	76	77	78	79	80	81	82	83	3

Location Code: 0161

c	c	c	c	a	Yes	b	c	Yes	b	b	c	Yes	a	c	a	622629
c	c	c	c	a	Yes	b	c	Yes	b	c	c	Yes	a	c	b	622630
c	c	c	c	a	Yes	b	c	Yes	a	c	c	Yes	a	b	a	622631
c	c	c	c	Yes	Yes	Yes	c	Yes	a	c	c	Yes	a	c	b	622632
c	c	c	c	a	Yes	Yes	c	Yes	a	c	c	Yes	a	c	b	622633
c	c	c	c	a	Yes	b	c	Yes	a	c	c	Yes	a	c	a	622634
c	c	c	c	a	Yes	b	c	Yes	a	c	c	Yes	a	c	a	622635
c	c	c	c	a	Yes	Yes	c	Yes	b	b	c	Yes	a	b	b	622636
c	c	c	c	a	Yes	b	c	Yes	b	b	c	Yes	b	b	b	622637
c	c	c	c	Yes	Yes	b	c	Yes	Yes	a	Yes	Yes	a	b	b	622638
c	c	c	c	Yes	Yes	b	c	Yes	b	a	b	Yes	Yes	b	a	622639
c	c	c	c	Yes	Yes	b	c	Yes	a	b	b	Yes	a	b	b	622640
c	c	c	c	Yes	Yes	b	c	Yes	b	b	b	Yes	a	b	a	622641
c	c	c	c	Yes	Yes	b	c	Yes	a	a	b	Yes	a	b	b	622642
c	c	c	c	Yes	Yes	b	c	Yes	b	Yes	b	Yes	b	b	b	622643
c	c	c	c	Yes	Yes	b	c	Yes	b	a	b	Yes	a	c	b	622644
c	c	c	c	Yes	Yes	b	c	Yes	a	b	b	Yes	a	c	b	622645
c	c	c	c	Yes	Yes	b	c	Yes	Yes	b	b	Yes	a	c	a	622646
c	b	Yes	b	Yes	Yes	b	c	Yes	b	b	b	Yes	a	b	b	622647
c	b	b	b	a	Yes	b	c	Yes	b	b	b	Yes	a	b	b	622648
c	b	b	b	a	Yes	b	c	Yes	b	b	b	Yes	a	a	a	622649

Availability of miscellaneous facilities (If amenities available code -Yes is given, If not available within the village , the distance range code viz; a for < 5 Kms, b for 5-10 Kms and c for 10+ kms of nearest place where facility is available is given).

Sl. No	Name of the village	Location code no.	Agricultural marketing society	Integrated Child Development Scheme (Nutritional Centres)	Anganwadi Centre (Nutritional Centres)	Others (Nutritional Centres)	ASHA (Accredited Social Health Activist)	Community centre with/without TV	Sports Field,	Sports Club / Recreation Centre	Cinema / Video Hall	Public Library	Public Reading Room	Newspaper Supply	Assembly Polling station	Birth & Death Registration Office
1	2	3	84	85	86	87	88	89	90	91	92	93	94	95	96	97
Name of CD Block: Bangarapet																
169	Bhuvanahalli	622629	b	Yes	Yes	b	b	b	b	c	b	b	b	Yes	Yes	Yes
170	Chinnakamanahalli	622630	c	b	b	Yes	b	b	b	b	b	b	b	Yes	a	Yes
171	Mittahalli	622631	c	a	a	a	b	b	b	b	b	b	b	Yes	a	Yes
172	Bompalli	622632	c	a	a	b	b	b	b	b	b	b	b	Yes	a	Yes
173	Rathenahalli	622633	c	a	a	b	a	b	b	b	c	b	b	Yes	a	Yes
174	Keerumande	622634	c	Yes	Yes	a	b	b	b	b	c	b	b	Yes	Yes	Yes
175	Bangaranatha	622635	c	a	a	Yes	a	b	b	b	c	b	b	Yes	a	Yes
176	Chamanahalli	622636	c	Yes	Yes	a	b	a	b	b	c	c	c	Yes	Yes	Yes
177	Bandarlahalli	622637	c	Yes	Yes	Yes	b	a	b	b	c	c	b	Yes	a	Yes
178	Thoppanahalli	622638	c	Yes	Yes	a	a	a	a	b	c	Yes	Yes	Yes	Yes	Yes
179	Kalavanchi	622639	c	Yes	Yes	Yes	Yes	Yes	Yes	b	b	c	b	Yes	Yes	Yes
180	Polenahalli	622640	c	Yes	Yes	Yes	a	a	a	b	b	c	b	Yes	Yes	Yes
181	Kundarasanahalli	622641	c	Yes	Yes	Yes	a	b	a	b	b	c	b	Yes	Yes	Yes
182	Kadarinatha	622642	c	Yes	Yes	Yes	b	b	a	b	c	b	b	Yes	Yes	Yes
183	Sakarasanhalli	622643	c	Yes	Yes	Yes	b	b	a	c	c	c	b	Yes	Yes	Yes
184	Thalur	622644	c	b	b	Yes	b	b	b	c	c	c	b	Yes	a	Yes
185	Donimadagu	622645	c	Yes	Yes	Yes	b	b	b	c	c	Yes	Yes	Yes	Yes	Yes
186	Bathlahalli	622646	c	Yes	Yes	Yes	a	b	b	c	c	b	b	Yes	Yes	Yes
187	Manchenahalli	622647	b	Yes	Yes	Yes	a	b	b	b	b	a	a	Yes	Yes	Yes
188	Alaganahalli	622648	b	Yes	Yes	Yes	a	b	b	b	b	a	a	Yes	a	Yes
189	Chalghanahalli	622649	b	Yes	Yes	Yes	a	a	b	b	b	a	a	Yes	Yes	Yes

Availability of electricity (Yes/No)				Land Use								
				Nearest Town	Area under different types of land use (in hectares rounded up to one decimal place)							
Power Supply for Domestic Use (ED)	Power Supply for Agricultural Use (EAG)	Power Supply for Commercial Use (EC)	Power Supply for All Uses (EA)	Name	Distance range code i.e. a for < 5 Kms, b for 5-10 Kms and c for 10+ kms .	Forests	Area under Non-agricultural Uses	Barren and Un-cultivable land	Permanent Pastures and Other Grazing Lands	Land Under Miscellaneous Tree Crops etc.	Culturable Waste Land	Location code no.
98	99	100	101	102	103	104	105	106	107	108	109	3
Location Code:0161												
No	No	No	Yes	Robertson Pet	c	0	8.4	37.5	0.5	0	46.8	622629
No	No	No	Yes	Robertson Pet	c	16.4	27	26.8	24.4	0	7.1	622630
No	No	No	Yes	Robertson Pet	c	0	20.5	0	16.2	6	0	622631
No	No	No	Yes	Robertson Pet	c	6	15.1	1	6.1	0	0	622632
No	No	No	Yes	Robertson Pet	c	0	5.6	3.1	32	8.3	0	622633
No	No	No	Yes	Robertson Pet	c	120.2	26	6.3	0	49.1	18.3	622634
No	No	No	Yes	Robertson Pet	c	2.3	33.5	0	4	32.7	0	622635
No	No	No	Yes	Robertson Pet	c	0	26.5	2.4	9.3	3.7	6.9	622636
No	No	No	Yes	Robertson Pet	c	0	11.3	0.6	1.3	2.1	0	622637
No	No	No	Yes	Robertson Pet	c	0	39.2	0	3.7	0	2.9	622638
No	No	No	Yes	Robertson Pet	c	7.2	23.2	10	25.3	50.5	0	622639
No	No	No	Yes	Robertson Pet	c	12.3	24.8	7.5	4.4	30.4	0	622640
No	No	No	Yes	Robertson Pet	c	148.8	14.3	0	5.8	0.8	0	622641
No	No	No	Yes	Robertson Pet	c	80.9	2.4	18.2	11	5.5	0	622642
No	No	No	Yes	Robertson Pet	c	19.7	0	14.7	8.2	8.1	3.1	622643
No	No	No	Yes	Robertson Pet	c	100.9	68.3	0	8.9	2.2	0	622644
No	No	No	Yes	Robertson Pet	c	4.3	9.8	0	9.4	13	44.4	622645
No	No	No	Yes	Robertson Pet	c	202.4	3.3	114.2	2.8	30.2	0	622646
No	No	No	Yes	Bangarpet	b	0	5.2	1.3	0	4.8	1.3	622647
No	No	No	Yes	Bangarpet	b	0	12.6	0	0	0.3	4	622648
No	No	No	Yes	Bangarpet	b	0	5	0	0	2	35.1	622649

Sl. No	Name of the village	Location code no.	Land Use					Area irrigated by source (in hectare).				
			Area under different types of land use (in hectares rounded up to one decimal place)									
			Fallow lands other than current fallows	Current Fallows	Net Area Sown	Total Irrigated Land Area	Total Un-irrigated Land Area	Canals (C)	Wells/Tube-wells(W/TW)	Tanks/Lakes(T/L)	Water Falls(WF)	Others(O)
1	2	3	110	111	112	113	114	115	116	117	118	119
Name of CD Block: Bangarapet												
169	Bhuvanahalli	622629	2.5	63.1	122.7	122.7	0	0	8.9	0	0	113.7
170	Chinnakamanahalli	622630	9.2	86.9	16.1	16.1	0	0	16.1	0	0	0
171	Mittahalli	622631	2.1	3.3	49.5	10.8	38.7	10.4	0	0	0	0.4
172	Bompalli	622632	2.1	1.7	104.4	17.8	86.6	0	17.8	0	0	0
173	Rathenahalli	622633	7.1	11.3	58.1	58.1	0	37	21.2	0	0	0
174	Keerumande	622634	12.1	153.6	14.3	14.3	0	0	14.3	0	0	0
175	Bangaranatha	622635	1.7	0.5	65.8	59	6.7	0	1.9	0.4	0	56.8
176	Chamanahalli	622636	2.1	5	172.3	99.2	73.1	0	6.8	0	0	92.4
177	Bandarlahalli	622637	1.1	6.3	38.9	2.1	36.8	0	0	2.1	0	0
178	Thoppanahalli	622638	0.9	42.3	130.6	95.6	34.9	0	3.3	3.3	0	89
179	Kalavanchi	622639	20.2	14.3	273.2	44	229.2	44	0	0	0	0
180	Polenahalli	622640	1.2	5.8	80.9	73.3	7.6	0	5.7	0	0	67.6
181	Kundarasanahalli	622641	3.2	10.3	77	10	67	0	10	0	0	0
182	Kadarinatha	622642	1	2.3	157.9	117.1	40.9	0	4	0	0	113
183	Sakarasanhalli	622643	5.1	17.1	113.3	18.1	95.2	0	18.1	0	0	0
184	Thalur	622644	1.3	2.5	218.7	168	50.7	0	5.3	0	0	162.7
185	Donimadagu	622645	2.5	3.3	152.9	106.1	46.8	0	9	0	0	97.1
186	Bathlahalli	622646	1.1	3.4	420.6	323.8	96.8	0	9	0	0	314.9
187	Manchenahalli	622647	1.6	2.8	94.6	18.1	76.5	0	4.6	2	0	11.5
188	Alaganahalli	622648	1.6	2.4	81.7	12.5	69.1	11.2	1.4	0	0	0
189	Chalganahalli	622649	1.1	1.6	126.1	74.8	51.3	0	3.1	2.6	0	69.1

Name of three most important commodities manufactured

First	Second	Third	Name of the village	Location code no.
120	121	122	2	3
Location Code: 0161				
-	-	-	Bhuvanahalli	622629
-	-	-	Chinnakamanahalli	622630
-	-	-	Mittahalli	622631
-	-	-	Bompalli	622632
-	-	-	Rathenahalli	622633
-	-	-	Keerumande	622634
-	-	-	Bangaranatha	622635
-	-	-	Chamanahalli	622636
-	-	-	Bandarlahalli	622637
-	-	-	Thoppanahalli	622638
-	-	-	Kalavanchi	622639
-	-	-	Polenahalli	622640
-	-	-	Kundarasanahalli	622641
-	-	-	Kadarinatha	622642
-	-	-	Sakarasanhalli	622643
-	-	-	Thalur	622644
-	-	-	Donimadagu	622645
-	-	-	Bathlahalli	622646
-	-	-	Manchenahalli	622647
-	-	-	Alaganahalli	622648
-	-	-	Chalghanahalli	622649

Sl. No	Name of the village	Location code no.	Total area of the village (in hectares rounded up to one decimal place)	Total population (2011 census)	Number of households (2011 census)	Number of educational amenities available. (If not available within the village , the distance range code viz; a for < 5 Kms, b for 5-10 Kms and c for 10+ kms of nearest place where facility is available is given).								
						Pre-Primary school (PP)	Primary school (P)	Middle school (M)	Secondary School (S)	Senior Secondary school (SS)	Degree college of arts science & commerce (ASC)	Engineering college(EC)	Medical college (MC)	Management institute (MI)
1	2	3	4	5	6	7	8	9	10	11	12	13	14	15
Name of CD Block: Bangarapet														
190	Mavahalli	622650	407.3	1146	239	1	2	1	1	b	b	b	a	c
191	Kamandahalli	622651	172.3	389	79	1	1	a	c	c	c	c	c	c
192	Vadandahalli	622652	208.5	513	109	1	1	a	c	c	c	c	c	c
193	Mittamalahalli	622653	190.4	564	103	1	1	a	b	c	c	c	c	c
194	Pitchaguntrahalli	622654	88.6	217	45	1	1	a	b	c	b	c	c	c
195	Hunukunda	622655	422.8	1250	245	1	1	1	1	c	b	c	c	c
196	Ganacharapura	622656	134.1	0	0						Un-inhabited			
197	Madamuthanhalli	622657	256.3	1153	247	1	1	1	a	c	c	c	a	c
198	Doddarahalli	622658	454.9	832	169	1	1	1	a	b	b	b	a	b
199	Kurubarahalli	622659	85.6	371	90	1	1	a	a	b	b	c	c	c
200	Doddurkarpanhalli	622660	794.5	2869	620	a	1	1	1	a	b	c	c	b
201	Kavaraganahalli	622661	179.8	858	190	b	1	1	b	b	b	c	c	c
202	Thammenhalli	622662	146.1	690	140	a	1	a	a	a	a	c	c	c
203	Ajjapalli	622663	138.4	625	131	a	1	a	a	b	b	b	c	c
204	Maliyangurki	622664	226.6	607	136	a	1	a	a	b	b	b	c	c
205	Kesaranhalli	622665	233.2	1224	280	a	1	1	a	b	b	c	c	c
206	Maliyangurki Amanikere	622666	64.3	0	0						Un-inhabited			
207	Chikkakrimanahalli	622667	47.7	354	76	b	1	a	b	b	b	c	c	c
208	Doddachinnapalli	622668	98.2	1096	258	a	1	1	1	a	a	a	a	c
209	Iyamasapura	622669	46.7	212	51	b	1	a	b	b	b	b	c	c
210	Doddavalagamadhi	622670	250.1	1311	297	a	1	1	a	a	b	c	a	c

Number of educational amenities available.
(If not available within the village , the distance range code viz; a for < 5 Kms, b for 5-10 Kms and c for 10+ kms of nearest place where facility is available is given).

Number of Medical Amenities available. (If not available within the village , the distance range code viz; a for < 5 Kms, b for 5-10 Kms and c for 10+ kms of nearest place where facility is available is given).

Polytechnic (Pt)	Vocational training school /ITI	Non-formal training centre (NFTC)	Special school for disabled (SSD)	Others (specify)	Community health centre (CHC)	Primary health centre (PHC)	Primary health sub centre (PHS)	Maternity and child welfare centre (MCW)	T.B. clinic (TBC)	Hospital-allopathic (HA)	Hospital-alternative medicine (HO)	Dispensary (D)	Veterinary hospital (VH)	Mobile health clinic(MHC)	Family welfare centre (FWC)	Location code no.
16	17	18	19	20	21	22	23	24	25	26	27	28	29	30	31	3
Location Code: 0161																
b	b	b	c		b	b	b	b	b	b	b	b	b	b	b	622650
c	c	c	c		c	c	b	c	c	c	c	c	c	c	c	622651
c	c	c	c		c	c	b	c	c	c	c	c	c	c	c	622652
c	c	c	c		c	c	b	c	c	c	c	c	c	c	c	622653
b	b	b	c		b	c	b	c	c	b	c	b	b	c	b	622654
b	b	b	c		b	c	b	c	c	b	c	b	b	c	b	622655
Un-inhabited																622656
c	c	c	b		c	c	b	c	c	c	c	c	c	c	c	622657
b	b	b	b		b	b	b	b	b	b	b	b	b	b	b	622658
b	b	b	b		b	b	b	b	b	b	b	b	a	c	b	622659
b	b	b	b		b	b	l	b	b	b	b	b	b	b	l	622660
b	b	b	c		b	b	a	b	b	b	b	b	b	b	a	622661
a	a	a	b		a	a	a	a	a	a	a	a	a	a	a	622662
b	b	b	c		a	a	a	a	a	b	c	b	a	c	a	622663
b	b	b	c		b	b	b	b	b	b	b	b	l	b	b	622664
b	b	b	c		a	a	l	a	a	a	a	a	a	a	l	622665
Un-inhabited																622666
b	b	b	c		b	b	a	b	b	b	b	b	a	b	a	622667
a	a	a	c		a	l	2	l	l	a	b	a	a	c	2	622668
b	b	b	c		b	a	a	a	a	b	b	b	b	b	a	622669
b	b	b	a	a	b	a	l	a	a	b	c	b	b	b	l	622670

			Number of Non-Government Medical Amenities available.							Availability of drinking water - (Yes / No)			
Sl. No	Name of the village	Location code no.	Charitable non Govt. hospital/Nursing home.	Medical practitioner with MBBS Degree	Medical practitioner with other degree	Medical practitioner with no degree	Traditional practitioner and faith healer .	Medicine Shop	Others	Tap water (Treated/Untreated)	Well water (Covered / Uncovered well)	Hand Pump	Tube wells / Bore well
1	2	3	32	33	34	35	36	37	38	39	40	41	42
Name of CD Block: Bangarapet													
190	Mavahalli	622650	0	0	1	0	0	0	0	Yes	Yes	Yes	Yes
191	Kamandahalli	622651	0	0	0	0	0	0	0	Yes	Yes	Yes	Yes
192	Vadandahalli	622652	0	0	0	0	0	0	0	Yes	Yes	No	Yes
193	Mittalahalli	622653	0	0	0	0	0	0	0	Yes	Yes	Yes	Yes
194	Pitchaguntrahalli	622654	0	0	0	0	0	0	0	Yes	Yes	Yes	Yes
195	Hunukunda	622655	0	0	1	0	0	0	0	Yes	Yes	Yes	Yes
196	Ganacharapura	622656	Un-inhabited										
197	Madamuthanhalli	622657	0	0	1	0	0	0	0	Yes	Yes	No	Yes
198	Doddarahalli	622658	0	0	0	0	0	0	0	Yes	Yes	Yes	Yes
199	Kurubarahalli	622659	0	0	0	0	0	0	0	Yes	Yes	Yes	Yes
200	Doddurkarpanhalli	622660	0	0	0	0	0	0	0	No	No	Yes	Yes
201	Kavaraganahalli	622661	0	0	0	0	0	0	0	No	No	Yes	Yes
202	Thammenhalli	622662	0	0	0	0	0	0	0	No	No	Yes	Yes
203	Ajjapalli	622663	0	0	0	0	0	0	0	Yes	Yes	Yes	Yes
204	Maliyangurki	622664	0	5	5	5	5	1	0	Yes	No	Yes	Yes
205	Kesaranhalli	622665	0	0	3	3	0	0	0	Yes	Yes	No	Yes
206	Maliyangurki Amanikere	622666	Un-inhabited										
207	Chikkakrimanahalli	622667	0	0	0	0	0	0	0	Yes	No	Yes	Yes
208	Doddachinnapalli	622668	0	0	3	3	0	0	0	Yes	Yes	Yes	Yes
209	Iyamasapura	622669	0	0	0	0	0	0	0	Yes	No	Yes	Yes
210	Doddavalagamadhi	622670	0	0	0	0	0	0	0	Yes	No	Yes	Yes

Village Directory
Land use(as in 2009)

Location CodeNo:-581

Availability of drinking water - (Yes / No) Availability of toilet & others (Yes / No) Communication and transport facilities (If amenities available code -Yes is given except for Village Pin Code ,If not available within the village , the distance range code viz; a for < 5 Kms, b for 5- 10 Kms and c for 10+ kms of nearest place where facility is available is given).

Spring	River / Canal	Tank / Pond / Lake	Others	Community toilet including bath.	Community toilet excluding bath.	Rural sanitary mart or sanitary hardware outlet available near the village.	Community bio- gas or recycle of waste for productive use.	Post office(PO)	Sub post office (SPO)	Post & Telegraph office (P&TO)	Village Pin Code	Telephones (Land lines)	Public call office (PCO)	Mobile phone coverage	Location code no.
43	44	45	46	47	48	49	50	51	52	53	54	55	56	57	3

Location Code: 0161

No	No	Yes	No	No	No	No	Yes	b	Yes	b	563162	Yes	Yes	Yes	622650
No	No	Yes	No	No	No	No	Yes	b	a	c	563162	Yes	Yes	Yes	622651
No	No	Yes	No	No	No	No	Yes	b	a	c	563162	Yes	Yes	Yes	622652
No	No	Yes	No	No	No	No	Yes	b	a	c	563162	Yes	Yes	Yes	622653
No	No	Yes	No	No	No	No	Yes	b	a	c	563162	Yes	Yes	Yes	622654
No	No	Yes	No	No	No	No	Yes	b	Yes	c	563162	Yes	Yes	Yes	622655
Un-inhabited															622656
No	No	Yes	No	No	No	No	Yes	b	a	b	563162	Yes	Yes	Yes	622657
No	No	Yes	No	No	No	No	Yes	b	a	b	563162	Yes	Yes	Yes	622658
No	No	Yes	No	No	No	No	Yes	b	a	c	563101	Yes	Yes	a	622659
No	No	No	No	No	No	No	No	b	Yes	b	563162	Yes	Yes	Yes	622660
No	No	No	No	No	No	No	No	b	a	b	563116	Yes	Yes	a	622661
No	No	No	No	No	No	No	No	a	a	a	563114	Yes	Yes	Yes	622662
No	No	No	No	No	No	No	No	b	a	b	563120	Yes	Yes	Yes	622663
No	No	No	No	No	No	No	No	b	a	b	563120	Yes	Yes	Yes	622664
No	No	No	No	No	No	No	No	a	a	a	563162	Yes	Yes	Yes	622665
Un-inhabited															622666
No	No	No	No	No	No	No	No	a	a	a	563120	Yes	Yes	Yes	622667
No	No	No	No	No	No	No	No	a	Yes	Yes	563120	Yes	Yes	Yes	622668
No	No	No	No	No	Yes	No	No	b	a	b	563120	Yes	b	a	622669
No	No	No	No	No	No	No	No	b	Yes	b	563120	b	b	a	622670

Communication and transport facilities (If amenities available code -Yes is given except for Village Pin Code ,If not available within the village , the distance range code viz; a for < 5 Kms, b for 5-10 Kms and c for 10+ kms of nearest place where facility is available is given).

Sl. No	Name of the village	Location code no.	Internet cafes/ Common service centre (CSC)	Private courier facility	Bus service (Public & Private)	Railway stations	Auto/Modified Autos	Taxis and Vans	Tractors	Cycle-pulled rickshaws(Manual & Machine driven)	Carts driven by animals	Sea /River ferry service
1	2	3	58	59	60	61	62	63	64	65	66	67
Name of CD Block: Bangarapet												
190	Mavahalli	622650	b	b	Yes	b	b	Yes	Yes	b	b	c
191	Kamandahalli	622651	c	c	Yes	c	Yes	c	Yes	c	Yes	c
192	Vadandahalli	622652	c	c	Yes	c	Yes	c	Yes	c	Yes	c
193	Mittamalahalli	622653	c	c	Yes	c	Yes	c	Yes	c	Yes	c
194	Pitchaguntrahalli	622654	b	b	Yes	c	Yes	b	Yes	b	Yes	c
195	Hunukunda	622655	b	b	Yes	c	Yes	b	Yes	b	Yes	c
196	Ganacharapura	622656	Un-inhabited									
197	Madamuthanhalli	622657	c	c	Yes	b	Yes	c	Yes	c	Yes	c
198	Doddarahalli	622658	b	b	Yes	b	Yes	b	Yes	b	Yes	c
199	Kurubarahalli	622659	b	b	Yes	b	b	Yes	a	Yes	b	c
200	Doddurkarpanhalli	622660	b	b	Yes	b	Yes	b	Yes	Yes	Yes	c
201	Kavaraganahalli	622661	b	b	a	b	Yes	b	Yes	Yes	Yes	c
202	Thammenhalli	622662	a	a	a	a	Yes	a	Yes	Yes	Yes	c
203	Ajjapalli	622663	b	b	Yes	b	b	b	b	b	b	c
204	Maliyangurki	622664	b	b	Yes	b	Yes	b	b	b	b	c
205	Kesaranhalli	622665	b	b	Yes	a	Yes	b	a	b	a	c
206	Maliyangurki Amanikere	622666	Un-inhabited									
207	Chikkakrimanahalli	622667	b	b	Yes	a	Yes	b	a	b	a	c
208	Doddachinnapalli	622668	a	a	Yes	a	a	a	a	a	a	c
209	Iymarasapura	622669	b	b	a	b	Yes	Yes	Yes	Yes	Yes	c
210	Doddavalagamadhi	622670	b	b	Yes	b	Yes	Yes	Yes	Yes	Yes	c

Village Directory
Land use(as in 2009)

Location CodeNo:-581

Village connected to highways,village roads, banks & credit societies (If amenities available code -Yes is given, If not available within the village , the distance range code viz; a for < 5 Kms, b for 5-10 Kms and c for 10+ kms of nearest place where facility is available is given).

Availability of miscellaneous facilities (If amenities available code -Yes is given, If not available within the village , the distance range code viz; a for < 5 Kms, b for 5-10 Kms and c for 10+ kms of nearest place where facility is available is given).

Connected to national highway(NH)	Connected to state highway(SH)	Connected to major district road (MDR)	Connected to others district road	Pucca roads	Kutchcha roads	Water bounded macadam(WBM) roads	Navigable waterway (river/canal)(NW)	Footpaths (FP)	Commercial & Co-operative Banks	ATM	Agricultural Credit Societies	Self-Help Group (SHG)	Public distribution system (PDS) shop	Mandis / Regular market	Weekly Haat	Location code no.
68	69	70	71	72	73	74	75	76	77	78	79	80	81	82	83	3
Location Code: 0161																
c	b	Yes	b	Yes	Yes	b	c	Yes	b	b	b	Yes	a	b	b	622650
c	c	Yes	c	Yes	Yes	b	c	Yes	c	c	c	Yes	a	c	b	622651
c	c	Yes	Yes	Yes	Yes	b	c	Yes	c	c	c	Yes	a	c	b	622652
c	c	c	c	a	Yes	b	c	Yes	c	b	c	Yes	a	c	a	622653
c	Yes	b	b	Yes	Yes	b	c	Yes	b	a	b	Yes	b	b	b	622654
c	b	Yes	b	Yes	Yes	b	c	Yes	Yes	b	b	Yes	a	b	a	622655
Un-inhabited																622656
c	c	Yes	c	Yes	Yes	b	c	Yes	a	a	c	Yes	a	c	b	622657
c	b	Yes	b	Yes	Yes	b	c	Yes	b	b	b	Yes	a	b	b	622658
c	b	b	b	b	Yes	b	c	Yes	b	b	b	Yes	a	b	a	622659
c	b	b	b	Yes	Yes	b	c	Yes	b	a	b	Yes	Yes	b	b	622660
c	b	b	b	Yes	Yes	b	c	Yes	b	b	b	Yes	b	b	b	622661
c	a	a	a	Yes	Yes	b	c	Yes	a	a	a	Yes	a	a	a	622662
c	b	b	Yes	Yes	Yes	b	c	Yes	a	a	b	Yes	a	b	b	622663
c	b	b	Yes	Yes	Yes	b	c	Yes	b	a	b	Yes	a	b	b	622664
c	b	Yes	Yes	Yes	Yes	a	c	Yes	a	a	b	Yes	Yes	b	b	622665
Un-inhabited																622666
c	b	b	Yes	Yes	Yes	b	c	Yes	a	b	b	Yes	a	b	b	622667
c	a	Yes	Yes	Yes	Yes	b	c	Yes	Yes	a	a	Yes	Yes	a	b	622668
c	b	b	b	Yes	Yes	a	c	Yes	a	b	b	Yes	a	b	b	622669
c	b	b	Yes	Yes	Yes	b	c	Yes	b	b	b	Yes	Yes	b	b	622670

Availability of miscellaneous facilities (If amenities available code -Yes is given, If not available within the village , the distance range code viz; a for < 5 Kms, b for 5-10 Kms and c for 10+ kms of nearest place where facility is available is given).

Sl. No	Name of the village	Location code no.	Agricultural marketing society	Integrated Child Development Scheme (Nutritional Centres)	Anganwadi Centre (Nutritional Centres)	Others (Nutritional Centres)	ASHA (Accredited Social Health Activist)	Community centre with/without TV	Sports Field,	Sports Club / Recreation Centre	Cinema / Video Hall	Public Library	Public Reading Room	Newspaper Supply	Assembly Polling station	Birth & Death Registration Office
1	2	3	84	85	86	87	88	89	90	91	92	93	94	95	96	97
Name of CD Block: Bangarapet																
190	Mavahalli	622650	b	Yes	Yes	a	Yes	Yes	b	c	b	Yes	Yes	Yes	Yes	Yes
191	Kamandahalli	622651	c	a	a	b	a	a	b	b	c	a	a	Yes	a	Yes
192	Vadandahalli	622652	c	Yes	Yes	b	a	a	b	c	b	b	a	Yes	Yes	Yes
193	Mittamalahalli	622653	c	Yes	Yes	a	a	b	b	b	b	b	b	Yes	Yes	Yes
194	Pitchaguntrahalli	622654	b	a	a	a	a	a	b	b	b	a	a	Yes	a	Yes
195	Hunukunda	622655	b	Yes	Yes	Yes	Yes	Yes	b	c	b	Yes	Yes	Yes	Yes	Yes
196	Ganacharapura	622656	Un-inhabited													
197	Madamuthanhalli	622657	c	Yes	Yes	a	Yes	Yes	b	c	a	a	a	Yes	Yes	Yes
198	Doddarahalli	622658	b	Yes	Yes	a	a	Yes	a	b	a	b	b	Yes	Yes	Yes
199	Kurubarahalli	622659	b	a	a	Yes	a	a	a	b	Yes	a	a	Yes	a	Yes
200	Doddurkarpanhalli	622660	b	Yes	Yes	a	Yes	Yes	Yes	b	a	Yes	Yes	Yes	Yes	Yes
201	Kavaraganahalli	622661	b	Yes	Yes	b	a	a	a	b	b	a	a	Yes	Yes	Yes
202	Thammenhalli	622662	a	Yes	Yes	a	a	a	a	b	a	a	a	Yes	Yes	Yes
203	Ajjapalli	622663	b	Yes	Yes	Yes	b	b	b	b	b	b	b	Yes	Yes	Yes
204	Maliyangurki	622664	b	Yes	Yes	Yes	a	a	b	b	b	b	a	Yes	Yes	Yes
205	Kesaranhalli	622665	b	Yes	Yes	Yes	Yes	Yes	b	b	b	Yes	Yes	Yes	Yes	Yes
206	Maliyangurki Amanikere	622666	Un-inhabited													
207	Chikkakrimanahalli	622667	b	a	a	Yes	a	a	b	b	b	b	a	Yes	a	Yes
208	Doddachinnapalli	622668	a	Yes	Yes	Yes	Yes	Yes	b	b	a	b	b	Yes	Yes	Yes
209	Iyamasapura	622669	b	a	a	Yes	a	a	b	b	a	a	a	Yes	a	Yes
210	Doddavalagamadhi	622670	b	Yes	Yes	Yes	Yes	Yes	b	b	Yes	Yes	Yes	Yes	Yes	Yes

Availability of electricity (Yes/No)				Land Use								
				Nearest Town	Area under different types of land use (in hectares rounded up to one decimal place)							
Power Supply for Domestic Use (ED)	Power Supply for Agricultural Use (EAG)	Power Supply for Commercial Use (EC)	Power Supply for All Uses (EA)	Name	Distance range code i.e. a for < 5 Kms, b for 5-10 Kms and c for 10+ kms .	Forests	Area under Non-agricultural Uses	Barren and Un-cultivable land	Permanent Pastures and Other Grazing Lands	Land Under Miscellaneous Tree Crops etc.	Culturable Waste Land	Location code no.
98	99	100	101	102	103	104	105	106	107	108	109	3
Location Code:0161												
No	No	No	Yes	Bangarpet	b	0	49.1	16.6	16.8	8.6	79.3	622650
No	No	No	Yes	Bangarpet	c	0	24.9	0	8.1	4.8	2	622651
No	No	No	Yes	Bangarpet	c	0	3.1	0	1	2	42.1	622652
No	No	No	Yes	Bangarpet	c	0	14.1	3.2	22.7	6.1	3.6	622653
No	No	No	Yes	Robertson Pet	b	0	24.5	0	8.2	1.2	0	622654
No	No	No	Yes	Bangarpet	b	0	17.3	0	20.1	8.5	0	622655
Un-inhabited						0	0	0	0	0	0	622656
No	No	No	Yes	Robertson Pet	c	0	118.5	5.4	10	0	0	622657
No	No	No	Yes	Bangarpet	b	84.9	210.2	13.7	2.5	6.1	4.9	622658
No	No	No	Yes	Bangarpet	b	0	18.4	0	0	0.3	0	622659
No	No	No	Yes	Robertson Pet	b	0	270	22.8	0	15	2.3	622660
No	No	No	Yes	Bangarpet	b	34.3	11	2.2	0	3.2	0	622661
No	No	No	Yes	Bangarpet	a	0	4.8	2.8	0	31.6	0	622662
No	No	No	Yes	Robertson Pet	b	0	3.9	0	9.9	25.8	0.6	622663
No	No	No	Yes	Robertson Pet	b	0	12.8	0	21.5	0	42.5	622664
No	No	No	Yes	Robertson Pet	b	0	6.9	0	11.5	7.7	35.9	622665
Un-inhabited						0	0	0	0	0	0	622666
No	No	No	Yes	Bangarpet	b	0	5.2	0	5.3	0.3	0.3	622667
No	No	No	Yes	Robertson Pet	a	0	10.6	7.3	0	0.4	0	622668
No	No	No	Yes	Robertson Pet	b	0	4.3	4.1	6.1	0	0	622669
No	No	No	Yes	Robertson Pet	b	0	1.2	4.1	24.7	0	0	622670

Sl. No	Name of the village	Location code no.	Land Use					Area irrigated by source (in hectare).				
			Area under different types of land use (in hectares rounded up to one decimal place)									
			Fallow lands other than current fallows	Current Fallows	Net Area Sown	Total Irrigated Land Area	Total Un-irrigated Land Area	Canals (C)	Wells/Tube-wells(W/TW)	Tanks/Lakes(T/L)	Water Falls(WF)	Others(O)
1	2	3	110	111	112	113	114	115	116	117	118	119
Name of CD Block: Bangarapet												
190	Mavahalli	622650	2.3	20.7	214	182.7	31.3	0	11.5	6.3	0	164.8
191	Kamandahalli	622651	2.8	115	14.6	14.6	0	0	8.8	5.8	0	0
192	Vadandahalli	622652	0.8	1.1	158.4	88.7	69.7	0	0.9	3.5	0	84.3
193	Mittamalahalli	622653	2	2.8	135.8	131.1	4.7	0	1.6	4.7	0	124.7
194	Pitchaguntrahalli	622654	0	18.4	36.3	15.1	21.2	0	15.1	0	0	0
195	Hunukunda	622655	0	168.8	208.1	118.2	89.9	0	73.1	45.1	0	0
196	Ganacharapura	622656	0	0	0	0	0	0	0	0	0	0
197	Madamuthanahalli	622657	0	17.8	104.6	62.5	42.1	0	39.4	23.1	0	0
198	Doddarahalli	622658	2	2.8	127.8	28.4	99.4	11.2	17.2	0	0	0
199	Kurubarahalli	622659	1.6	2.4	62.9	12.5	50.4	6.8	5.7	0	0	0
200	Doddurkarpanahalli	622660	0	48.1	436.2	68.2	368	68.2	0	0	0	0
201	Kavaraganahalli	622661	0	6.8	122.4	81.2	41.2	0	8.4	0	0	72.7
202	Thammenhalli	622662	0	4.1	102.9	72.1	30.7	0	13.1	0	0	59
203	Ajjapalli	622663	0	10.1	88.1	60.4	27.7	0	2.7	1.8	0	55.9
204	Maliyangurki	622664	0	9.7	140.1	95.9	44.2	0	3	1.3	0	91.6
205	Kesaranhalli	622665	1.1	17.8	152.5	108.6	43.9	0	9.4	4.8	0	94.4
206	Maliyangurki Amanikere	622666	0	0	0	0	0	0	0	0	0	0
207	Chikkakrیمانahalli	622667	0	3.7	33	2.3	30.7	0	2.2	0.1	0	0
208	Doddachinnahalli	622668	0	17.8	62.1	9.1	53	0	5.3	3.8	0	0
209	Iyamasapura	622669	0	7.1	25.1	13	12.1	0	1.1	4.2	0	7.7
210	Doddavalagamdhi	622670	0	10.9	209.2	111.6	97.5	0	6.7	3.8	0	101.2

Name of three most important commodities manufactured

First 120	Second 121	Third 122	Name of the village 2	Location code no. 3
Location Code: 0161				
-	-	-	Mavahalli	622650
-	-	-	Kamandahalli	622651
-	-	-	Vadandahalli	622652
-	-	-	Mittamalahalli	622653
-	-	-	Pitchaguntrahalli	622654
-	-	-	Hunukunda	622655
	Un-inhabited		Ganacharapura	622656
-	-	-	Madamuthanhalli	622657
-	-	-	Doddarahalli	622658
-	-	-	Kurubarahalli	622659
-	-	-	Doddurkarpanhalli	622660
-	-	-	Kavaraganahalli	622661
-	-	-	Thammenhalli	622662
-	-	-	Ajjapalli	622663
-	-	-	Maliyangurki	622664
-	-	-	Kesaranhalli	622665
	Un-inhabited		Maliyangurki Amanikere	622666
-	-	-	Chikkakrimanahalli	622667
-	-	-	Doddachinnapalli	622668
-	-	-	Iymarasapura	622669
-	-	-	Doddavalagamadhi	622670

Sl. No	Name of the village	Location code no.	Total area of the village (in hectares rounded up to one decimal place)	Total population (2011 census)	Number of households (2011 census)	Number of educational amenities available. (If not available within the village , the distance range code viz; a for < 5 Kms, b for 5-10 Kms and c for 10+ kms of nearest place where facility is available is given).								
						Pre-Primary school (PP)	Primary school (P)	Middle school (M)	Secondary School (S)	Senior Secondary school (SS)	Degree college of arts science & commerce (ASC)	Engineering college(EC)	Medical college (MC)	Management institute (MI)
1	2	3	4	5	6	7	8	9	10	11	12	13	14	15
Name of CD Block: Bangarapet														
211	Buragamakanahalli	622671	69.6	368	81	b	1	a	b	b	b	b	c	c
212	Byraganahalli	622672	87.4	520	95	b	1	a	b	b	a	b	b	c
213	Krishnarajapura	622673	90.2	412	100	a	1	a	a	a	a	a	a	a
214	Ghattakamadenahalli	622674	615.2	3900	862	1	3	1	1	b	b	b	c	c
215	Gattarayagadahalli	622675	50.2	377	81	b	1	b	b	b	a	b	c	c
216	Peddapalli	622676	103.1	1225	302	a	1	1	a	a	a	a	c	c
217	Yerranaganahalli	622677	89.8	513	118	a	1	a	a	a	a	a	a	c
218	Chinnapalli	622678	83.1	676	142	a	1	1	a	a	b	b	c	c
219	Ramapupa	622679	55	0	0						Un-inhabited			
220	Buvalahalli	622680	36.1	0	0						Un-inhabited			
221	Mallampalli - Ryagadahalli	622681	148.6	429	100	a	1	a	a	a	a	a	c	c
222	Nakkanahalli	622682	37.2	83	21	a	a	a	a	a	a	a	c	c
223	Kempathimmanhalli	622683	59.3	0	0						Un-inhabited			
224	Kallikuppa	622684	63.1	330	62	a	a	a	a	a	a	a	c	c
225	Thongal	622685	209.3	70	13	b	a	a	b	b	b	b	b	c
226	M. Kothur	622686	109.5	853	180	b	1	b	b	b	b	b	c	c
227	Marikuppa	622687	105.2	730	159	a	1	1	a	a	a	a	a	c
228	Surapalli	622688	12.9	242	58	a	a	a	a	a	a	a	c	c
229	Baliganahalli	622689	40.3	83	20	a	a	a	a	a	a	a	c	c
230	Giddegowdanahalli	622690	107.5	217	45	b	b	b	b	b	b	b	c	c
231	Chinnanagahalli	622691	102.9	509	110	b	1	1	b	b	b	b	c	c

Number of educational amenities available.
(If not available within the village , the distance range code viz; a for < 5 Kms, b for 5-10 Kms and c for 10+ kms of nearest place where facility is available is given).

Number of Medical Amenities available. (If not available within the village , the distance range code viz; a for < 5 Kms, b for 5-10 Kms and c for 10+ kms of nearest place where facility is available is given).

Polytechnic (Pt)	Vocational training school /ITI	Non-formal training centre (NFTC)	Special school for disabled (SSD)	Others (specify)	Community health centre (CHC)	Primary health centre (PHC)	Primary health sub centre (PHS)	Maternity and child welfare centre (MCW)	T.B. clinic (TBC)	Hospital-allopathic (HA)	Hospital-alternative medicine (HO)	Dispensary (D)	Veterinary hospital (VH)	Mobile health clinic(MHC)	Family welfare centre (FWC)	Location code no.
16	17	18	19	20	21	22	23	24	25	26	27	28	29	30	31	3
b	b	b	c		b	a	a	a	a	b	c	b	b	b	a	622671
a	a	a	c		a	b	a	b	b	a	c	a	a	b	a	622672
a	a	a	a		a	a	a	a	a	a	a	a	a	a	a	622673
b	b	b	b		b	b	b	b	b	b	b	b	b	b	b	622674
a	a	a	b		a	b	b	b	b	a	b	a	a	b	b	622675
a	a	a	a		a	b	a	b	b	a	a	a	a	a	a	622676
a	a	a	b		a	a	a	a	a	a	a	a	a	a	a	622677
b	b	b	b		a	a	a	a	a	a	a	a	a	a	a	622678
																622679
																622680
a	a	a	b		a	a	a	a	a	a	a	a	a	a	a	622681
a	a	a	c	c	a	a	a	a	a	a	a	a	a	a	a	622682
																622683
a	a	a	a	a	a	a	a	a	a	a	a	a	a	a	a	622684
b	b	b	c	c	b	b	b	b	b	b	b	b	b	b	b	622685
b	b	b	c	c	b	b	b	b	b	b	b	b	b	b	b	622686
a	a	a	c		a	a	a	a	a	a	a	a	l	a	a	622687
a	a	a	c	c	a	a	a	a	a	a	a	a	a	a	a	622688
a	a	a	c	c	a	a	a	a	a	a	a	a	a	a	a	622689
b	b	b	c	c	b	b	b	b	b	b	b	b	b	b	b	622690
b	b	b	c	c	b	b	b	b	b	b	b	b	b	b	b	622691

Location Code: 0161

Sl. No	Name of the village	Location code no.	Number of Non-Government Medical Amenities available.							Availability of drinking water - (Yes / No)			
			Charitable non Govt. hospital/Nursing home.	Medical practitioner with MBBS Degree	Medical practitioner with other degree	Medical practitioner with no degree	Traditional practitioner and faith healer.	Medicine Shop	Others	Tap water (Treated/Untreated)	Well water (Covered / Uncovered well)	Hand Pump	Tube wells / Bore well
1	2	3	32	33	34	35	36	37	38	39	40	41	42
Name of CD Block: Bangarapet													
211	Buragamakanahalli	622671	0	0	0	0	0	0	0	Yes	No	Yes	Yes
212	Byrganahalli	622672	0	0	0	0	0	0	0	Yes	Yes	No	Yes
213	Krishnarajapura	622673	0	0	0	0	0	0	0	Yes	Yes	Yes	Yes
214	Ghattakamadenahalli	622674	0	1	0	0	0	1	0	Yes	Yes	Yes	Yes
215	Gattarayagadahalli	622675	0	0	0	0	0	0	0	Yes	Yes	Yes	Yes
216	Peddapalli	622676	0	0	1	0	0	0	0	Yes	Yes	Yes	Yes
217	Yerranaganahalli	622677	0	0	0	0	0	0	0	Yes	Yes	Yes	Yes
218	Chinnapalli	622678	0	0	0	0	0	0	0	Yes	Yes	Yes	Yes
219	Ramapupa	622679	Un-inhabited										
220	Buvalahalli	622680	Un-inhabited										
221	Mallampalli -Ryagadahalli	622681	0	0	0	0	0	0	0	Yes	Yes	Yes	Yes
222	Nakkanahalli	622682	0	0	0	0	0	0	0	Yes	Yes	Yes	Yes
223	Kempathimmanhalli	622683	Un-inhabited										
224	Kallikuppa	622684	0	0	0	0	0	0	0	Yes	Yes	Yes	Yes
225	Thongal	622685	0	0	0	0	0	0	0	Yes	No	Yes	Yes
226	M. Kothur	622686	0	0	0	0	0	0	0	Yes	No	Yes	Yes
227	Marikuppa	622687	0	0	0	0	0	0	0	Yes	No	Yes	No
228	Surapalli	622688	0	0	0	0	0	0	0	Yes	No	Yes	Yes
229	Baliganahalli	622689	0	0	0	0	0	0	0	Yes	No	Yes	Yes
230	Giddegowdanahalli	622690	0	0	0	0	0	0	0	Yes	No	Yes	Yes
231	Chinnanagahalli	622691	0	0	0	0	0	0	0	Yes	Yes	Yes	Yes

Village Directory
Land use(as in 2009)

Location CodeNo:-581

Availability of drinking water - (Yes / No) Availability of toilet & others (Yes / No) Communication and transport facilities (If amenities available code -Yes is given except for Village Pin Code ,If not available within the village , the distance range code viz; a for < 5 Kms, b for 5- 10 Kms and c for 10+ kms of nearest place where facility is available is given).

Spring	River / Canal	Tank / Pond / Lake	Others	Community toilet including bath.	Community toilet excluding bath.	Rural sanitary mart or sanitary hardware outlet available near the village.	Community bio- gas or recycle of waste for productive use.	Post office(PO)	Sub post office (SPO)	Post & Telegraph office (P&TO)	Village Pin Code	Telephones (Land lines)	Public call office (PCO)	Mobile phone coverage	Location code no.
43	44	45	46	47	48	49	50	51	52	53	54	55	56	57	3

Location Code: 0161

No	No	No	No	No	No	No	No	b	a	b	563120	b	b	a	622671
No	No	No	No	No	No	No	No	a	a	b	563159	Yes	b	a	622672
No	No	No	No	No	No	No	No	a	a	a	563121	Yes	Yes	Yes	622673
No	No	No	No	No	No	No	No	b	Yes	b	563121	Yes	Yes	Yes	622674
No	No	No	No	No	No	No	No	a	a	b	563121	Yes	Yes	Yes	622675
No	No	No	No	No	No	No	No	a	Yes	a	563121	Yes	Yes	Yes	622676
No	No	No	No	No	No	No	No	a	a	a	563121	Yes	Yes	Yes	622677
No	No	No	No	No	No	No	No	a	a	a	563121	Yes	Yes	Yes	622678
															622679
															622680
No	No	No	No	No	No	No	No	a	a	a	563116	Yes	Yes	Yes	622681
No	No	No	No	No	No	No	No	a	a	a	563129	Yes	a	Yes	622682
															622683
No	No	No	No	No	No	No	No	a	a	a	563113	Yes	a	Yes	622684
No	No	No	No	No	No	No	No	b	a	b	563129	b	b	Yes	622685
No	No	No	No	No	No	No	No	b	a	b	563121	Yes	b	Yes	622686
No	No	No	No	No	No	No	No	a	a	a	563113	Yes	Yes	a	622687
No	No	No	No	No	No	No	No	a	a	a	563113	Yes	a	Yes	622688
No	No	No	No	No	No	No	No	a	a	a	563114	Yes	a	Yes	622689
No	No	No	No	No	No	No	No	b	a	b	563113	Yes	b	Yes	622690
No	No	No	No	No	No	No	No	a	a	b	563113	Yes	b	Yes	622691

Communication and transport facilities (If amenities available code -Yes is given except for Village Pin Code ,If not available within the village , the distance range code viz; a for < 5 Kms, b for 5-10 Kms and c for 10+ kms of nearest place where facility is available is given).

Sl. No	Name of the village	Location code no.	Internet cafes/ Common service centre (CSC)	Private courier facility	Bus service (Public & Private)	Railway stations	Auto/Modified Autos	Taxis and Vans	Tractors	Cycle-pulled rickshaws(Manual & Machine driven)	Carts driven by animals	Sea /River ferry service
1	2	3	58	59	60	61	62	63	64	65	66	67
Name of CD Block: Bangarapet												
211	Buragamakanahalli	622671	b	b	a	b	Yes	Yes	Yes	Yes	Yes	c
212	Byraganahalli	622672	a	a	a	b	Yes	Yes	Yes	Yes	Yes	c
213	Krishnarajapura	622673	a	a	Yes	a	Yes	a	Yes	Yes	Yes	c
214	Ghattakamadenahalli	622674	b	b	Yes	a	Yes	b	Yes	Yes	Yes	c
215	Gattarayagadahalli	622675	a	a	b	a	Yes	a	b	a	Yes	c
216	Peddapalli	622676	a	a	Yes	a	Yes	a	Yes	Yes	Yes	c
217	Yerranaganahalli	622677	a	a	a	a	Yes	a	Yes	a	Yes	c
218	Chinnapalli	622678	b	b	a	b	Yes	b	Yes	b	Yes	c
219	Ramapupa	622679	Un-inhabited									
220	Buvalahalli	622680	Un-inhabited									
221	Mallampalli -Ryagadahalli	622681	a	a	a	b	Yes	a	Yes	a	Yes	c
222	Nakkanahalli	622682	a	a	a	a	a	a	a	a	a	c
223	Kempathimmanhalli	622683	Un-inhabited									
224	Kallikuppa	622684	a	a	a	a	a	a	a	a	a	c
225	Thongal	622685	b	b	a	b	a	b	a	b	b	c
226	M. Kothur	622686	b	b	Yes	b	Yes	b	Yes	b	b	c
227	Marikuppa	622687	a	Yes	a	Yes	a	a	Yes	a	a	c
228	Surapalli	622688	a	a	b	a	b	a	Yes	a	a	c
229	Baliganahalli	622689	a	a	b	a	b	a	a	a	a	c
230	Giddegowdanahalli	622690	b	b	a	b	b	b	b	b	b	c
231	Chinnanagahalli	622691	b	b	a	b	Yes	b	b	b	b	c

Village Directory
Land use(as in 2009)

Location CodeNo:-581

Village connected to highways,village roads, banks & credit societies (If amenities available code -Yes is given, If not available within the village , the distance range code viz; a for < 5 Kms, b for 5-10 Kms and c for 10+ kms of nearest place where facility is available is given).

Availability of miscellaneous facilities (If amenities available code -Yes is given, If not available within the village , the distance range code viz; a for < 5 Kms, b for 5-10 Kms and c for 10+ kms of nearest place where facility is available is given).

68	69	70	71	72	73	74	75	76	77	78	79	80	81	82	83	3
Connected to national highway(NH)	Connected to state highway(SH)	Connected to major district road (MDR)	Connected to others district road	Pucca roads	Kutchcha roads	Water bounded macadam(WBM) roads	Navigable waterway (river/canal)(NW)	Footpaths (FP)	Commercial & Co-operative Banks	ATM	Agricultural Credit Societies	Self-Help Group (SHG)	Public distribution system (PDS) shop	Mandis / Regular market	Weekly Haat	Location code no.

Location Code: 0161

c	b	b	Yes	Yes	Yes	b	c	Yes	b	b	b	Yes	a	b	b	622671
c	a	a	a	a	Yes	b	c	Yes	a	a	a	Yes	a	a	b	622672
c	Yes	Yes	Yes	Yes	Yes	b	c	Yes	a	a	a	Yes	a	a	a	622673
c	Yes	Yes	b	Yes	Yes	b	c	Yes	b	b	b	Yes	Yes	b	b	622674
c	Yes	a	a	Yes	Yes	b	c	Yes	a	a	a	Yes	a	a	b	622675
c	a	a	a	Yes	Yes	a	c	Yes	a	a	a	Yes	Yes	a	b	622676
c	a	a	a	Yes	Yes	b	c	Yes	a	a	a	Yes	a	a	b	622677
c	b	b	b	a	Yes	a	c	Yes	a	a	b	Yes	a	b	a	622678
Un-inhabited																
Un-inhabited																
c	a	Yes	a	Yes	Yes	a	c	Yes	a	a	a	Yes	a	a	b	622681
c	a	a	Yes	Yes	Yes	b	c	Yes	a	a	a	a	a	a	b	622682
Un-inhabited																
c	a	a	Yes	Yes	Yes	b	c	Yes	a	a	a	Yes	a	a	a	622684
c	b	b	b	a	Yes	b	c	Yes	b	b	b	a	a	b	b	622685
c	b	b	b	Yes	Yes	b	c	Yes	b	b	b	Yes	a	b	b	622686
c	a	Yes	a	Yes	Yes	b	c	Yes	a	a	a	Yes	a	Yes	b	622687
c	a	a	Yes	Yes	Yes	b	c	Yes	a	a	a	Yes	a	a	a	622688
c	a	a	Yes	Yes	Yes	b	c	Yes	a	a	a	a	a	a	a	622689
c	b	b	b	Yes	Yes	b	c	Yes	b	b	b	Yes	a	b	b	622690
c	b	b	Yes	Yes	Yes	b	c	Yes	b	b	b	Yes	a	b	b	622691

Availability of miscellaneous facilities (If amenities available code -Yes is given, If not available within the village , the distance range code viz; a for < 5 Kms, b for 5-10 Kms and c for 10+ kms of nearest place where facility is available is given).

Sl. No	Name of the village	Location code no.	Agricultural marketing society	Integrated Child Development Scheme (Nutritional Centres)	Anganwadi Centre (Nutritional Centres)	Others (Nutritional Centres)	ASHA (Accredited Social Health Activist)	Community centre with/without TV	Sports Field,	Sports Club / Recreation Centre	Cinema / Video Hall	Public Library	Public Reading Room	Newspaper Supply	Assembly Polling station	Birth & Death Registration Office
1	2	3	84	85	86	87	88	89	90	91	92	93	94	95	96	97
Name of CD Block: Bangarapet																
211	Buragamakanahalli	622671	b	b	b	a	a	a	b	b	a	a	a	Yes	a	Yes
212	Byrganahalli	622672	a	Yes	Yes	Yes	a	a	b	b	a	b	b	Yes	Yes	Yes
213	Krishnarajapura	622673	a	a	a	a	a	a	a	a	a	a	a	Yes	a	Yes
214	Ghattakamadenahalli	622674	b	Yes	Yes	b	Yes	Yes	Yes	Yes	b	Yes	Yes	Yes	Yes	Yes
215	Gattarayagadahalli	622675	a	a	a	a	a	a	a	a	a	b	a	Yes	a	Yes
216	Peddapalli	622676	a	Yes	Yes	a	Yes	Yes	b	a	a	b	b	Yes	Yes	Yes
217	Yerranagahalli	622677	a	Yes	Yes	a	a	a	b	a	a	a	a	Yes	Yes	Yes
218	Chinnapalli	622678	b	Yes	Yes	a	a	a	b	a	a	a	a	Yes	Yes	Yes
219	Ramapupa	622679	Un-inhabited													
220	Buvalahalli	622680	Un-inhabited													
221	Mallampalli - Ryagadahalli	622681	a	a	a	a	a	a	b	b	a	c	b	Yes	a	Yes
222	Nakkanahalli	622682	a	a	a	a	a	a	b	b	a	c	b	a	a	Yes
223	Kempathimmanhalli	622683	Un-inhabited													
224	Kallikuppa	622684	a	a	a	a	a	a	b	c	a	c	b	a	a	Yes
225	Thongal	622685	b	b	b	b	b	a	b	c	b	c	b	a	a	Yes
226	M. Kothur	622686	b	Yes	Yes	b	b	Yes	b	c	b	c	b	Yes	Yes	Yes
227	Marikuppa	622687	a	Yes	Yes	a	a	a	b	c	a	Yes	Yes	Yes	Yes	Yes
228	Surapalli	622688	a	a	a	a	a	a	b	c	a	c	b	Yes	a	Yes
229	Baliganahalli	622689	a	b	b	a	a	a	b	c	a	c	b	a	a	Yes
230	Giddegowdanahalli	622690	b	a	a	b	b	b	b	c	b	c	b	a	a	Yes
231	Chinnanagahalli	622691	b	Yes	Yes	b	b	b	b	c	b	c	b	Yes	Yes	Yes

Availability of electricity (Yes/No)				Land Use								
				Nearest Town	Area under different types of land use (in hectares rounded up to one decimal place)							
Power Supply for Domestic Use (ED)	Power Supply for Agricultural Use (EAG)	Power Supply for Commercial Use (EC)	Power Supply for All Uses (EA)	Name	Distance range code i.e. a for < 5 Kms, b for 5-10 Kms and c for 10+ kms .	Forests	Area under Non-agricultural Uses	Barren and Un-cultivable land	Permanent Pastures and Other Grazing Lands	Land Under Miscellaneous Tree Crops etc.	Culturable Waste Land	Location code no.
98	99	100	101	102	103	104	105	106	107	108	109	3
Location Code:0161												
No	No	No	Yes	Robertson Pet	b	0	7.6	3.1	20.9	0.8	0	622671
No	No	No	Yes	Robertson Pet	a	0	10	8.4	7.4	0	0	622672
No	No	No	Yes	Robertson Pet	a	0	20.9	7.1	0	2	0	622673
No	No	No	Yes	Robertson Pet	b	0	214.6	8.1	0.4	4.6	0	622674
No	No	No	Yes	Robertson Pet	a	0	3.7	0.9	0.6	1.6	0	622675
No	No	No	Yes	Robertson Pet	a	0	4.3	1.9	0	20.3	0	622676
No	No	No	Yes	Robertson Pet	a	0	4.9	3.8	0	4.8	0	622677
No	No	No	Yes	Robertson Pet	b	0	8	5.3	0	8	0	622678
				Un-inhabited		0	0	0	0	0	0	622679
				Un-inhabited		0	0	0	0	0	0	622680
No	No	No	Yes	Robertson Pet	a	0	19.9	0.9	0.1	31.6	0	622681
No	No	No	Yes	Robertson Pet	a	0	6.3	0	0	0	0	622682
				Un-inhabited		0	0	0	0	0	0	622683
No	No	No	Yes	Robertson Pet	a	0	22.8	0.1	0	0	0	622684
No	No	No	Yes	Robertson Pet	b	0	19	16.4	0.1	0.9	41	622685
No	No	No	Yes	Robertson Pet	b	0	21.4	0	0	19	0	622686
No	No	No	Yes	Robertson Pet	a	0	3.6	1.6	2.1	21.9	2.8	622687
No	No	No	Yes	Robertson Pet	a	0	3.5	0	0	0	0	622688
No	No	No	Yes	Robertson Pet	a	0	10	0	0	0	0	622689
No	No	No	Yes	Robertson Pet	b	0	14.6	0.2	0	0	0	622690
No	No	No	Yes	Robertson Pet	b	0	18.4	12	2.9	0	0	622691

			Land Use					Area irrigated by source (in hectare).				
			Area under different types of land use (in hectares rounded up to one decimal place)									
Sl. No	Name of the village	Location code no.	Fallow lands other than current fallows	Current Fallows	Net Area Sown	Total Irrigated Land Area	Total Un-irrigated Land Area	Canals (C)	Wells/Tube-wells(W/TW)	Tanks/Lakes(T/L)	Water Falls(WF)	Others(O)
1	2	3	110	111	112	113	114	115	116	117	118	119
Name of CD Block: Bangarapet												
211	Buragamakanahalli	622671	0	9	28.2	22.1	6.1	0	1.9	2.6	0	17.6
212	Byraganahalli	622672	0	22.3	39.3	14.1	25.2	8.1	6	0	0	0
213	Krishnarajapura	622673	0	13.2	47	41.6	5.4	0	1.6	0	0	40
214	Ghattakamadenuhalli	622674	0	91.6	296	271.7	24.3	0	22.7	0	0	249
215	Gattarayagadahalli	622675	0	3.2	40.2	23.6	16.6	0	3.3	0	0	20.3
216	Peddapalli	622676	0	14.6	62.1	46.6	15.5	0	4.9	0	0	41.7
217	Yerranagahalli	622677	0	20	56.2	26.1	30.1	0	26.1	0	0	0
218	Chinnapalli	622678	0	18	43.8	16	27.8	16	0	0	0	0
219	Ramapupa	622679	0	0	0	0	0	0	0	0	0	0
220	Buvalahalli	622680	0	0	0	0	0	0	0	0	0	0
221	Mallampalli - Ryagadahalli	622681	0	8.1	88	66.6	21.3	0	6.5	0	0	60.1
222	Nakkanahalli	622682	0	6.7	24.2	10.1	14.1	0	10.1	0	0	0
223	Kempathimmanhalli	622683	0	0	0	0	0	0	0	0	0	0
224	Kallikuppa	622684	0	0	40.1	14	26.1	0	0	0	0	14
225	Thongal	622685	0	6.2	125.8	90.1	35.8	0	0	5.4	0	84.7
226	M. Kothur	622686	0	3.9	65.2	51	14.3	0	3.9	2.6	0	44.5
227	Marikuppa	622687	0	1.3	71.9	53.2	18.7	0	2.6	8.2	0	42.4
228	Surapalli	622688	0	0.6	8.8	3.2	5.5	0	1.7	1.6	0	0
229	Baliganahalli	622689	0	0	30.4	26	4.4	0	0	0	0	26
230	Giddegowdanahalli	622690	0	0	92.7	72	20.6	0	0	28.3	0	43.7
231	Chinnanagahalli	622691	0	0	69.5	17.8	51.7	0	0	10.1	0	7.7

Name of three most important commodities manufactured

First	Second	Third	Name of the village	Location code no.
120	121	122	2	3
Location Code: 0161				
-	-	-	Buragamakanahalli	622671
-	-	-	Byrganahalli	622672
-	-	-	Krishnarajapura	622673
-	-	-	Ghattakamadenahalli	622674
-	-	-	Gattarayagadahalli	622675
-	-	-	Peddapalli	622676
-	-	-	Yerranaganahalli	622677
-	-	-	Chinnapalli	622678
	Un-inhabited		Ramapupa	622679
	Un-inhabited		Buvalahalli	622680
-	-	-	Mallampalli -Ryagadahalli	622681
-	-	-	Nakkanahalli	622682
	Un-inhabited		Kempathimmanhalli	622683
-	-	-	Kallikuppa	622684
-	-	-	Thongal	622685
-	-	-	M. Kothur	622686
-	-	-	Marikuppa	622687
-	-	-	Surapalli	622688
-	-	-	Baliganahalli	622689
-	-	-	Giddegowdanahalli	622690
-	-	-	Chinnanagahalli	622691

Sl. No	Name of the village	Location code no.	Total area of the village (in hectares rounded up to one decimal place)	Total population (2011 census)	Number of households (2011 census)	Number of educational amenities available. (If not available within the village , the distance range code viz; a for < 5 Kms, b for 5-10 Kms and c for 10+ kms of nearest place where facility is available is given).								
						Pre-Primary school (PP)	Primary school (P)	Middle school (M)	Secondary School (S)	Senior Secondary school (SS)	Degree college of arts science & commerce (ASC)	Engineering college(EC)	Medical college (MC)	Management institute (MI)
1	2	3	4	5	6	7	8	9	10	11	12	13	14	15
Name of CD Block: Bangarapet														
232	Keelukambali	622692	67	137	34	b	b	b	b	b	b	b	a	c
233	Doddakambali	622693	147.9	330	77	b	1	1	b	b	b	b	c	c
234	Bynepalli	622694	38.2	373	85	a	b	b	a	a	a	a	c	c
235	Lakshmisagara	622695	143.2	600	126	a	2	a	a	a	a	a	c	c
236	Ghattamadamangala	622696	244.1	709	167	b	1	1	b	b	b	b	c	c
237	Kanganallur	622697	220.3	556	120	b	1	a	a	b	c	c	c	c
238	Thambarlahalli	622698	155.1	266	53	1	1	a	b	c	c	c	a	c
239	Jaimangala	622699	267.6	692	127	b	2	2	a	b	c	c	a	c
240	Maddinayakanahalli	622700	363.2	568	119	b	1	a	a	a	c	c	c	c
241	Chinnapalli	622701	120.9	118	22	b	2	a	b	b	c	c	c	c
242	Kallikuppa	622702	282.4	908	196	a	1	1	b	b	c	c	c	c
243	Kogilahalli	622703	145.5	281	65	b	2	b	b	b	c	c	c	c
244	Vaddahalli	622704	268.9	549	110	a	2	b	b	b	c	c	c	c
245	Battarakuppa	622705	85.6	335	72	1	1	a	a	a	a	c	c	c
246	Dharmakrishnepalli	622706	82.4	0	0						Un-inhabited			
247	Nayanahalli-Majara Kothur	622707	62	0	0						Un-inhabited			
248	Siddareddy Dinne	622708	106.4	454	110	1	1	a	a	a	a	c	c	c
249	Nayanahalli	622709	108.4	361	82	1	1	a	a	a	a	c	c	c
250	Hangala	622710	336.7	1032	229	1	2	1	a	a	a	a	c	c
251	Natha	622711	119.1	259	55	a	1	b	b	b	c	c	c	c
252	Thimmasandra	622712	325.8	458	98	a	1	a	b	b	c	c	c	c

Number of educational amenities available.
(If not available within the village , the distance range code viz; a for < 5 Kms, b for 5-10 Kms and c for 10+ kms of nearest place where facility is available is given).

Number of Medical Amenities available. (If not available within the village , the distance range code viz; a for < 5 Kms, b for 5-10 Kms and c for 10+ kms of nearest place where facility is available is given).

Polytechnic (Pt)	Vocational training school /ITI	Non-formal training centre (NFTC)	Special school for disabled (SSD)	Others (specify)	Community health centre (CHC)	Primary health centre (PHC)	Primary health sub centre (PHS)	Maternity and child welfare centre (MCW)	T.B. clinic (TBC)	Hospital-allopathic (HA)	Hospital-alternative medicine (HO)	Dispensary (D)	Veterinary hospital (VH)	Mobile health clinic(MHC)	Family welfare centre (FWC)	Location code no.
16	17	18	19	20	21	22	23	24	25	26	27	28	29	30	31	3
Location Code: 0161																
b	b	b	c	c	b	b	b	b	b	b	b	b	b	b	b	622692
b	b	b	c	c	b	b	l	b	b	b	b	b	b	b	b	622693
b	b	b	c	c	a	a	a	a	a	a	a	a	a	a	a	622694
b	b	b	c	c	a	a	a	a	a	a	a	a	a	a	a	622695
b	b	b	c	c	b	b	l	b	b	b	b	b	b	b	b	622696
c	c	c	c		c	b	b	b	b	c	c	c	b	c	b	622697
c	c	c	c		b	b	b	b	b	c	c	c	b	c	b	622698
c	b	c	c		c	b	b	b	b	c	c	c	b	b	b	622699
c	c	c	c		c	b	b	b	b	b	b	b	b	c	b	622700
c	c	c	b		c	b	b	b	b	b	b	b	b	c	b	622701
c	b	c	b		c	b	l	b	b	b	b	b	b	c	l	622702
c	c	c	b		c	b	b	b	b	c	c	c	b	b	b	622703
c	b	c	b		c	b	b	b	b	c	c	c	b	c	b	622704
c	b	c	c		c	a	b	a	a	c	c	a	a	c	b	622705
						Un-inhabited										622706
						Un-inhabited										622707
c	b	c	c		c	a	b	a	a	c	c	a	a	c	b	622708
c	b	c	c		c	a	a	a	a	c	c	a	a	c	a	622709
c	c	c	c		c	a	b	a	a	c	c	a	a	c	b	622710
c	b	c	c		c	c	b	c	c	c	c	c	c	b	b	622711
c	b	c	c		c	b	b	b	b	b	b	b	b	c	b	622712

Sl. No	Name of the village	Location code no.	Number of Non-Government Medical Amenities available.							Availability of drinking water - (Yes / No)			
			Charitable non Govt. hospital/Nursing home.	Medical practitioner with MBBS Degree	Medical practitioner with other degree	Medical practitioner with no degree	Traditional practitioner and faith healer.	Medicine Shop	Others	Tap water (Treated/Untreated)	Well water (Covered / Uncovered well)	Hand Pump	Tube wells / Bore well
1	2	3	32	33	34	35	36	37	38	39	40	41	42
Name of CD Block: Bangarapet													
232	Keelukambali	622692	0	0	0	0	0	0	0	No	Yes	Yes	No
233	Doddakambali	622693	0	0	0	0	0	0	0	Yes	Yes	Yes	Yes
234	Bynepalli	622694	0	0	0	0	0	0	0	Yes	Yes	Yes	Yes
235	Lakshmisagara	622695	0	0	0	0	0	0	0	Yes	Yes	Yes	Yes
236	Ghattamadamangala	622696	0	0	0	0	0	0	0	Yes	Yes	Yes	Yes
237	Kanganallur	622697	0	0	0	0	0	0	0	Yes	No	Yes	Yes
238	Thambarlahalli	622698	0	0	0	0	0	0	0	Yes	No	Yes	Yes
239	Jaimangala	622699	0	0	0	0	0	0	0	Yes	No	Yes	Yes
240	Maddinayakanahalli	622700	0	0	0	0	0	0	0	Yes	Yes	Yes	Yes
241	Chinnapalli	622701	0	0	0	0	0	0	0	Yes	No	Yes	Yes
242	Kallikuppa	622702	0	0	0	0	0	0	0	Yes	Yes	Yes	Yes
243	Kogilahalli	622703	0	0	0	0	0	0	0	Yes	Yes	Yes	Yes
244	Vaddahalli	622704	0	0	0	0	0	0	0	Yes	Yes	Yes	Yes
245	Battarakuppa	622705	0	0	0	0	0	0	0	Yes	Yes	Yes	Yes
246	Dharmakrishnepalli	622706								Un-inhabited			
247	Nayanahalli-Majara Kothur	622707								Un-inhabited			
248	Siddareddy Dinne	622708	0	0	0	0	0	0	0	Yes	Yes	Yes	Yes
249	Nayanahalli	622709	0	0	0	0	0	0	0	Yes	Yes	Yes	Yes
250	Hangala	622710	0	0	1	0	0	0	0	Yes	Yes	Yes	Yes
251	Natha	622711	0	0	0	0	0	0	0	Yes	No	Yes	Yes
252	Thimmasandra	622712	0	0	0	0	0	0	0	Yes	No	Yes	Yes

Village Directory
Land use(as in 2009)

Location CodeNo:-581

Availability of drinking water - (Yes / No)	Availability of toilet & others (Yes / No)	Communication and transport facilities (If amenities available code -Yes is given except for Village Pin Code ,If not available within the village , the distance range code viz; a for < 5 Kms, b for 5-10 Kms and c for 10+ kms of nearest place where facility is available is given).
---	--	---

Spring	River / Canal	Tank / Pond / Lake	Others	Community toilet including bath.	Community toilet excluding bath.	Rural sanitary mart or sanitary hardware outlet available near the village.	Community bio- gas or recycle of waste for productive use.	Post office(PO)	Sub post office (SPO)	Post & Telegraph office (P&TO)	Village Pin Code	Telephones (Land lines)	Public call office (PCO)	Mobile phone coverage	Location code no.
43	44	45	46	47	48	49	50	51	52	53	54	55	56	57	3

Location Code: 0161

No	No	No	No	No	No	No	No	b	a	b	563113	Yes	b	Yes	622692
No	No	No	No	No	No	No	No	b	Yes	b	563113	Yes	b	Yes	622693
No	No	No	No	No	No	No	No	b	a	a	563113	Yes	Yes	Yes	622694
No	No	No	No	No	No	No	No	a	a	a	563113	Yes	a	a	622695
No	No	No	No	No	No	No	No	b	Yes	b	563113	Yes	Yes	a	622696
No	No	No	No	No	No	No	No	c	a	Yes	563162	Yes	Yes	Yes	622697
No	No	No	No	No	No	No	No	c	a	c	563116	Yes	Yes	a	622698
No	No	No	No	No	No	No	No	b	a	b	563116	Yes	Yes	Yes	622699
No	No	No	No	No	No	No	No	b	a	b	563116	Yes	Yes	a	622700
No	No	No	No	No	Yes	No	No	b	a	b	563121	Yes	Yes	a	622701
No	No	No	No	No	No	No	No	b	a	b	563116	Yes	Yes	a	622702
No	No	No	No	No	No	No	No	b	a	b	563116	Yes	Yes	a	622703
No	No	No	No	No	No	No	No	b	a	b	563116	Yes	Yes	a	622704
No	No	Yes	No	No	No	Yes	No	c	a	b	563116	Yes	Yes	Yes	622705
															Un-inhabited 622706
															Un-inhabited 622707
No	No	Yes	No	No	No	No	No	c	a	b	563116	Yes	Yes	Yes	622708
No	No	Yes	No	No	No	Yes	Yes	c	a	b	563116	Yes	Yes	Yes	622709
No	No	Yes	No	No	No	No	Yes	c	a	b	563116	Yes	Yes	Yes	622710
No	No	No	No	No	No	No	No	b	a	b	563116	Yes	Yes	a	622711
No	No	Yes	No	No	No	No	No	a	a	b	563116	Yes	Yes	a	622712

Communication and transport facilities (If amenities available code -Yes is given except for Village Pin Code ,If not available within the village , the distance range code viz; a for < 5 Kms, b for 5-10 Kms and c for 10+ kms of nearest place where facility is available is given).

Sl. No	Name of the village	Location code no.	Internet cafes/ Common service centre (CSC)	Private courier facility	Bus service (Public & Private)	Railway stations	Auto/Modified Autos	Taxis and Vans	Tractors	Cycle-pulled rickshaws(Manual & Machine driven)	Carts driven by animals	Sea /River ferry service
1	2	3	58	59	60	61	62	63	64	65	66	67
Name of CD Block: Bangarapet												
232	Keelukambali	622692	b	b	Yes	b	Yes	b	b	b	b	c
233	Doddakambali	622693	b	b	Yes	b	Yes	b	Yes	b	b	c
234	Bynepalli	622694	b	b	Yes	a	Yes	b	a	b	a	c
235	Lakshmisagara	622695	b	b	Yes	a	Yes	Yes	a	b	a	c
236	Ghattamadamangala	622696	b	Yes	Yes	b	b	b	b	b	b	c
237	Kanganallur	622697	c	c	Yes	c	a	c	b	c	Yes	c
238	Thambarlahalli	622698	c	c	Yes	c	b	c	b	c	a	c
239	Jaimangala	622699	c	c	Yes	c	b	c	b	c	b	c
240	Maddinayakanahalli	622700	c	c	Yes	c	b	c	b	c	b	c
241	Chinnapalli	622701	c	c	Yes	c	a	c	b	c	Yes	c
242	Kallikuppa	622702	c	c	Yes	c	Yes	c	Yes	Yes	Yes	c
243	Kogilahalli	622703	c	c	Yes	c	b	c	b	c	b	c
244	Vaddahalli	622704	c	c	Yes	c	b	c	b	c	Yes	c
245	Battarakuppa	622705	c	c	Yes	c	a	c	Yes	c	Yes	c
246	Dharmakrishnepalli	622706							Un-inhabited			
247	Nayanahalli-Majara Kothur	622707							Un-inhabited			
248	Siddareddy Dinne	622708	c	c	Yes	c	a	c	Yes	c	Yes	c
249	Nayanahalli	622709	c	c	a	c	a	c	Yes	c	Yes	c
250	Hangala	622710	c	c	Yes	c	a	c	Yes	c	Yes	c
251	Natha	622711	c	c	Yes	c	b	c	b	Yes	Yes	c
252	Thimmasandra	622712	c	c	Yes	c	a	c	b	c	b	c

Village Directory
Land use(as in 2009)

Location CodeNo:-581

Village connected to highways,village roads, banks & credit societies (If amenities available code -Yes is given, If not available within the village , the distance range code viz; a for < 5 Kms, b for 5-10 Kms and c for 10+ kms of nearest place where facility is available is given).

Availability of miscellaneous facilities (If amenities available code -Yes is given, If not available within the village , the distance range code viz; a for < 5 Kms, b for 5-10 Kms and c for 10+ kms of nearest place where facility is available is given).

68	69	70	71	72	73	74	75	76	77	78	79	80	81	82	83	3
Connected to national highway(NH)	Connected to state highway(SH)	Connected to major district road (MDR)	Connected to others district road	Pucca roads	Kutchcha roads	Water bounded macadam(WBM) roads	Navigable waterway (river/canal)(NW)	Footpaths (FP)	Commercial & Co-operative Banks	ATM	Agricultural Credit Societies	Self-Help Group (SHG)	Public distribution system (PDS) shop	Mandis / Regular market	Weekly Haat	Location code no.

Location Code: 0161

c	b	b	b	Yes	Yes	b	c	Yes	b	b	b	Yes	b	b	b	622692
c	b	b	Yes	Yes	Yes	b	c	Yes	b	b	b	Yes	a	b	b	622693
c	b	b	Yes	Yes	Yes	b	c	Yes	a	b	b	Yes	b	a	a	622694
c	b	b	b	Yes	Yes	b	c	Yes	a	b	b	Yes	a	a	a	622695
c	b	b	b	Yes	Yes	Yes	c	Yes	b	b	b	Yes	a	b	b	622696
c	c	Yes	c	Yes	Yes	b	c	Yes	a	c	c	Yes	a	b	a	622697
c	c	c	c	Yes	Yes	b	c	Yes	b	c	c	Yes	a	c	b	622698
c	c	Yes	c	Yes	Yes	b	c	Yes	b	c	c	Yes	a	b	b	622699
c	c	Yes	c	Yes	Yes	b	c	Yes	b	c	c	Yes	a	b	b	622700
c	c	Yes	c	Yes	Yes	a	c	Yes	b	c	c	Yes	a	b	b	622701
c	c	c	c	Yes	Yes	Yes	c	Yes	b	c	c	Yes	a	b	b	622702
c	c	Yes	Yes	Yes	Yes	b	c	Yes	b	c	c	Yes	a	b	b	622703
c	c	c	c	Yes	Yes	Yes	c	Yes	b	c	c	Yes	a	b	b	622704
c	c	Yes	c	Yes	Yes	b	c	Yes	b	c	c	Yes	a	c	a	622705
																622706
																622707
c	c	Yes	c	Yes	Yes	b	c	Yes	b	c	c	Yes	a	c	a	622708
c	c	c	c	Yes	Yes	b	c	Yes	b	c	c	Yes	a	c	a	622709
c	c	Yes	c	Yes	Yes	b	c	Yes	b	c	c	Yes	a	c	a	622710
c	c	c	Yes	Yes	Yes	b	c	Yes	c	c	c	Yes	a	b	b	622711
c	Yes	Yes	Yes	Yes	Yes	a	c	Yes	b	c	c	Yes	a	b	a	622712

Availability of miscellaneous facilities (If amenities available code -Yes is given, If not available within the village , the distance range code viz; a for < 5 Kms, b for 5-10 Kms and c for 10+ kms of nearest place where facility is available is given).

Sl. No	Name of the village	Location code no.	Agricultural marketing society	Integrated Child Development Scheme (Nutritional Centres)	Anganwadi Centre (Nutritional Centres)	Others (Nutritional Centres)	ASHA (Accredited Social Health Activist)	Community centre with/without TV	Sports Field,	Sports Club / Recreation Centre	Cinema / Video Hall	Public Library	Public Reading Room	Newspaper Supply	Assembly Polling station	Birth & Death Registration Office
1	2	3	84	85	86	87	88	89	90	91	92	93	94	95	96	97
Name of CD Block: Bangarapet																
232	Keelukambali	622692	b	b	b	b	b	b	b	c	b	c	b	a	a	Yes
233	Doddakambali	622693	b	a	a	b	b	b	b	c	b	c	b	a	a	Yes
234	Bynepalli	622694	b	a	a	a	a	a	b	c	b	c	b	a	a	Yes
235	Lakshmisagara	622695	b	Yes	Yes	a	b	a	b	c	b	c	b	Yes	Yes	Yes
236	Ghattamadamangala	622696	b	Yes	Yes	b	b	Yes	b	c	b	Yes	Yes	Yes	Yes	Yes
237	Kanganallur	622697	b	Yes	Yes	b	b	a	b	c	c	b	b	Yes	Yes	Yes
238	Thambarlahalli	622698	c	a	a	c	b	a	b	c	b	b	b	Yes	a	Yes
239	Jaimangala	622699	b	Yes	Yes	c	a	b	b	c	c	b	b	Yes	Yes	Yes
240	Maddinayakanahalli	622700	c	Yes	Yes	c	b	a	b	c	c	b	b	Yes	Yes	Yes
241	Chinnapalli	622701	c	a	a	c	b	b	b	c	b	b	b	Yes	a	Yes
242	Kallikuppa	622702	c	Yes	Yes	c	b	b	b	c	b	b	b	Yes	Yes	Yes
243	Kogilahalli	622703	c	a	a	c	b	b	b	c	b	b	b	Yes	a	Yes
244	Vaddahalli	622704	b	Yes	Yes	c	b	c	b	c	a	b	b	Yes	Yes	Yes
245	Battarakuppa	622705	c	b	b	c	b	b	b	c	b	b	b	a	a	Yes
246	Dharmakrishnepalli	622706														Un-inhabited
247	Nayanahalli-Majara Kothur	622707														Un-inhabited
248	Siddareddy Dinne	622708	c	Yes	Yes	c	a	b	a	c	b	b	b	Yes	a	Yes
249	Nayanahalli	622709	c	a	a	c	a	a	a	c	c	c	c	Yes	a	Yes
250	Hangala	622710	c	Yes	Yes	c	Yes	Yes	a	c	c	c	c	Yes	Yes	Yes
251	Natha	622711	c	a	a	c	a	a	b	c	b	c	c	Yes	a	Yes
252	Thimmasandra	622712	c	Yes	Yes	c	a	a	a	c	b	c	c	Yes	a	Yes

Availability of electricity (Yes/No)				Land Use								
				Nearest Town	Area under different types of land use (in hectares rounded up to one decimal place)							
Power Supply for Domestic Use (ED)	Power Supply for Agricultural Use (EAG)	Power Supply for Commercial Use (EC)	Power Supply for All Uses (EA)	Name	Distance range code i.e. a for < 5 Kms, b for 5-10 Kms and c for 10+ kms .	Forests	Area under Non-agricultural Uses	Barren and Un-cultivable land	Permanent Pastures and Other Grazing Lands	Land Under Miscellaneous Tree Crops etc.	Culturable Waste Land	Location code no.
98	99	100	101	102	103	104	105	106	107	108	109	3
Location Code:0161												
No	No	No	Yes	Robertson Pet	b	0	21.3	0	0	0	0	622692
No	No	No	Yes	Robertson Pet	b	0	4.9	2	0	13.8	0	622693
No	No	No	Yes	Robertson Pet	b	0	12.9	0.1	0	0	0	622694
No	No	No	Yes	Robertson Pet	b	0	12.3	1.3	0	0	0	622695
No	No	No	Yes	Robertson Pet	b	0	36	14.7	0	3.3	4.2	622696
No	No	No	Yes	Robertson Pet	c	0	0	0.9	13.3	10.2	4.1	622697
No	No	No	Yes	Robertson Pet	c	0	8.1	0	10.4	20	5	622698
No	No	No	Yes	Robertson Pet	c	0	12.7	0.1	11.6	9.8	41.8	622699
No	No	No	Yes	Robertson Pet	c	0	1.2	0	16.6	2.3	6.6	622700
No	No	No	Yes	Robertson Pet	c	0	1.1	0	9.9	10.1	2.5	622701
No	No	No	Yes	Robertson Pet	c	0	20.3	0	7.1	8.6	2.7	622702
No	No	No	Yes	Robertson Pet	c	0	7.7	0	4.6	13	3	622703
No	No	No	Yes	Robertson Pet	c	0	32.9	0.2	3.6	10.2	63.8	622704
No	No	No	Yes	Mulbagal	c	0	9	10	5.2	2.4	3.6	622705
				Un-inhabited		0	0	0	0	0	0	622706
				Un-inhabited		0	0	0	0	0	0	622707
No	No	No	Yes	Mulbagal	c	0	13.9	4	3.7	4.2	1.5	622708
No	No	No	Yes	Mulbagal	c	0	11.1	0	0	22.4	0	622709
No	No	No	Yes	Mulbagal	c	0	55.8	0	4.8	7.4	2.4	622710
No	No	No	Yes	Mulbagal	c	0	3.3	0	4.2	5.6	2.6	622711
No	No	No	Yes	Robertson Pet	c	0	32.7	0	4.4	2.7	2.5	622712

Sl. No	Name of the village	Location code no.	Land Use					Area irrigated by source (in hectare).				
			Area under different types of land use (in hectares rounded up to one decimal place)									
			Fallow lands other than current fallows	Current Fallows	Net Area Sown	Total Irrigated Land Area	Total Un-irrigated Land Area	Canals (C)	Wells/Tube-wells(W/TW)	Tanks/Lakes(T/L)	Water Falls(WF)	Others(O)
1	2	3	110	111	112	113	114	115	116	117	118	119
Name of CD Block: Bangarapet												
232	Keelukambali	622692	0	0	45.6	6.9	38.7	0	0	0	0	6.9
233	Doddakambali	622693	2.1	50.9	74.2	74.2	0	0	9	5.3	0	59.9
234	Bynepalli	622694	0	0	25.2	15.9	9.4	0	4.6	3.1	0	8.2
235	Lakshmisagara	622695	0	0	129.5	58.1	71.5	0	3.2	0.2	0	54.7
236	Ghattamadaman gala	622696	0	0	185.9	113.3	72.6	4.1	10.4	0	0	98.8
237	Kanganallur	622697	4.9	6.2	180.7	142	38.8	14.2	0	38.8	0	89
238	Thambarlahalli	622698	4.5	6.2	100.9	84	16.9	0	4.3	0	16.9	62.7
239	Jaimangala	622699	13	14.7	163.9	143.7	20.2	0	15.4	0	20.2	108.1
240	Maddinayakana halli	622700	4.9	8.1	323.5	243.2	80.3	0	15.2	0.6	80.3	147
241	Chinnapalli	622701	2.6	2.9	91.8	71.8	20.1	0	2.8	0	20.1	48.9
242	Kallikuppa	622702	2.9	3.9	236.8	180.5	56.4	0	10	0	56.4	114.1
243	Kogilahalli	622703	3.7	4.6	108.9	88.8	20.1	0	3.9	5.9	20.1	58.9
244	Vaddahalli	622704	2.5	3.3	152.4	133.1	19.4	0	4.9	0	19.4	108.9
245	Battarakuppa	622705	6.1	9.1	40.1	40.1	0	0	8	1.8	0	30.4
246	Dharmakrishnep alli	622706	0	0	0	0	0	0	0	0	0	0
247	Nayanahalli- Majara Kothur	622707	0	0	0	0	0	0	0	0	0	0
248	Siddareddy Dinne	622708	4.8	7.3	67	18.5	48.5	0	9.1	9.4	0	0
249	Nayanahalli	622709	2.4	3.3	69.2	52.8	16.4	0	2.4	6.5	0	43.8
250	Hangala	622710	4.1	5.2	257	158.6	98.4	0	7.2	15.4	0	136
251	Natha	622711	2.9	3.3	97.2	74.2	23	0	3.1	0	23	48.1
252	Thimmasandra	622712	2.8	3.7	277	213.4	63.6	0	17.8	0	63.6	131.9

Name of three most important commodities manufactured

First	Second	Third	Name of the village	Location code no.
120	121	122	2	3
Location Code: 0161				
Silk	-	-	Keelukambali	622692
-	-	-	Doddakambali	622693
-	-	-	Bynepalli	622694
-	-	-	Lakshmisagara	622695
-	-	-	Ghattamadamangala	622696
-	-	-	Kanganallur	622697
-	-	-	Thambarlahalli	622698
-	-	-	Jaimangala	622699
-	-	-	Maddinayakanahalli	622700
-	-	-	Chinnapalli	622701
-	-	-	Kallikuppa	622702
-	-	-	Kogilahalli	622703
-	-	-	Vaddahalli	622704
-	-	-	Battarakuppa	622705
	Un-inhabited		Dharmakrishnepalli	622706
	Un-inhabited		Nayanahalli-Majara Kothur	622707
-	-	-	Siddareddy Dinne	622708
-	-	-	Nayanahalli	622709
-	-	-	Hangala	622710
-	-	-	Natha	622711
-	-	-	Thimmasandra	622712

Sl. No	Name of the village	Location code no.	Total area of the village (in hectares rounded up to one decimal place)	Total population (2011 census)	Number of households (2011 census)	Number of educational amenities available. (If not available within the village , the distance range code viz; a for < 5 Kms, b for 5-10 Kms and c for 10+ kms of nearest place where facility is available is given).								
						Pre-Primary school (PP)	Primary school (P)	Middle school (M)	Secondary School (S)	Senior Secondary school (SS)	Degree college of arts science & commerce (ASC)	Engineering college(EC)	Medical college (MC)	Management institute (MI)
1	2	3	4	5	6	7	8	9	10	11	12	13	14	15
Name of CD Block: Bangarapet														
253	Gollahalli	622713	360.3	987	176	1	3	1	1	b	c	c	a	c
254	Badamakanhalli	622714	483.7	1932	441	1	1	1	1	b	b	c	c	c
255	Ysandra	622715	446.7	783	148	2	2	a	a	a	b	c	a	c
256	Iyyappalli Amanikere	622716	68.3	0	0						Un-inhabited			
257	Iyyappalli	622717	124.8	566	142	1	1	a	a	a	c	c	c	c
258	Nallur	622718	194.1	710	151	a	2	2	a	a	c	c	c	c
259	Ankathattahalli	622719	105.9	662	154	a	1	1	a	a	c	c	c	c
260	Hulkuru	622720	141.4	536	119	1	1	a	a	a	a	c	c	c
261	Venkatapura	622721	163.1	522	101	1	2	a	a	a	a	c	c	c
262	Kavaraganahalli	622722	159	343	78	1	1	a	a	a	a	a	c	c
263	Kavaraganahalli-Majara	622723	87.5	0	0						Un-inhabited			
264	Betkur	622724	139.3	737	155	1	1	a	a	a	a	c	c	c
265	Gennerahalli	622725	253.3	866	187	1	1	b	b	b	b	b	a	c
266	Nernahalli	622726	177.3	600	151	1	1	a	a	a	a	c	c	c
267	Koolur	622727	186.7	624	144	1	1	a	a	a	b	c	c	c
268	Doddakari Majara Kambampalli	622728	26.2	149	37	a	a	a	a	a	b	c	c	c
269	Doddakari	622729	205.3	698	156	1	1	1	a	c	c	c	c	c
270	Kodihalli	622730	36.3	337	69	1	2	a	a	a	a	c	c	c
271	Kothur	622731	55.1	309	70	2	2	a	a	a	c	c	c	c
272	Parasepalli	622732	65.5	0	0						Un-inhabited			
273	Thippaboyenahalli	622733	102	0	0						Un-inhabited			

Number of educational amenities available.
(If not available within the village , the distance range code viz; a for < 5 Kms, b for 5-10 Kms and c for 10+ kms of nearest place where facility is available is given).

Number of Medical Amenities available. (If not available within the village , the distance range code viz; a for < 5 Kms, b for 5-10 Kms and c for 10+ kms of nearest place where facility is available is given).

Polytechnic (Pt)	Vocational training school /ITI	Non-formal training centre (NFTC)	Special school for disabled (SSD)	Others (specify)	Community health centre (CHC)	Primary health centre (PHC)	Primary health sub centre (PHS)	Maternity and child welfare centre (MCW)	T.B. clinic (TBC)	Hospital-allopathic (HA)	Hospital-alternative medicine (HO)	Dispensary (D)	Veterinary hospital (VH)	Mobile health clinic(MHC)	Family welfare centre (FWC)	Location code no.
16	17	18	19	20	21	22	23	24	25	26	27	28	29	30	31	3
Location Code: 0161																
c	b	c	c		c	c	l	c	c	b	b	c	b	b	l	622713
b	b	b	c		b	b	l	b	b	b	c	b	b	b	l	622714
b	a	b	c		b	a	a	a	a	b	c	a	a	a	a	622715
Un-inhabited																622716
c	a	c	a		c	a	a	a	a	c	c	c	a	c	a	622717
c	c	c	c		a	a	a	a	a	a	a	a	a	a	a	622718
c	a	c	a		c	a	a	a	a	c	c	c	a	c	a	622719
c	b	c	c		c	a	b	a	a	c	c	a	a	c	b	622720
c	b	c	c		c	a	b	a	a	c	c	a	a	c	b	622721
c	a	c	c		c	a	a	a	a	c	c	a	a	c	a	622722
Un-inhabited																622723
c	a	c	c		c	a	b	a	a	c	c	a	a	c	b	622724
c	b	c	c		c	b	b	b	b	c	c	b	b	c	b	622725
c	a	c	c		c	a	b	a	a	c	c	a	a	c	b	622726
c	a	c	c		c	a	a	a	a	c	c	a	a	c	a	622727
c	a	c	c		c	a	a	a	a	c	c	a	a	c	a	622728
c	c	c	c		c	a	a	a	a	a	a	a	a	a	a	622729
c	a	c	c		c	a	b	a	a	c	c	a	a	c	b	622730
c	c	c	c		a	a	a	a	a	c	c	c	c	a	a	622731
Un-inhabited																622732
Un-inhabited																622733

Sl. No	Name of the village	Location code no.	Number of Non-Government Medical Amenities available.							Availability of drinking water - (Yes / No)			
			Charitable non Govt. hospital/Nursing home.	Medical practitioner with MBBS Degree	Medical practitioner with other degree	Medical practitioner with no degree	Traditional practitioner and faith healer.	Medicine Shop	Others	Tap water (Treated/Untreated)	Well water (Covered / Uncovered well)	Hand Pump	Tube wells / Bore well
1	2	3	32	33	34	35	36	37	38	39	40	41	42
Name of CD Block: Bangarapet													
253	Gollahalli	622713	0	0	0	0	0	0	0	Yes	No	Yes	Yes
254	Badamakanhalli	622714	0	0	0	0	0	0	0	Yes	Yes	Yes	Yes
255	Ysandra	622715	0	0	0	0	0	0	0	Yes	Yes	Yes	Yes
256	Iyyappalli Amanikere	622716								Un-inhabited			
257	Iyyappalli	622717	0	0	0	0	0	0	0	Yes	Yes	Yes	Yes
258	Nallur	622718	0	0	0	0	0	0	0	Yes	No	Yes	Yes
259	Ankathattahalli	622719	0	0	0	0	0	0	0	Yes	Yes	Yes	Yes
260	Hulkuru	622720	0	0	0	0	0	0	0	Yes	Yes	Yes	Yes
261	Venkatapura	622721	0	0	0	0	0	0	0	Yes	Yes	Yes	Yes
262	Kavaraganahalli	622722	0	0	0	0	0	0	0	Yes	Yes	Yes	Yes
263	Kavaraganahalli-Majara	622723								Un-inhabited			
264	Betkur	622724	0	0	0	0	0	0	0	Yes	Yes	Yes	Yes
265	Gennerahalli	622725	0	0	0	0	0	0	0	Yes	Yes	Yes	Yes
266	Nernahalli	622726	0	0	0	0	0	0	0	Yes	Yes	Yes	Yes
267	Koolur	622727	0	0	0	0	0	0	0	Yes	Yes	Yes	Yes
268	Doddakari Majara Kambampalli	622728	0	0	0	0	0	0	0	Yes	Yes	Yes	Yes
269	Doddakari	622729	0	0	0	0	0	0	0	Yes	Yes	Yes	Yes
270	Kodihalli	622730	0	0	0	0	0	0	0	Yes	Yes	Yes	Yes
271	Kothur	622731	0	0	0	0	0	0	0	Yes	Yes	Yes	Yes
272	Parasepalli	622732								Un-inhabited			
273	Thippaboyenahalli	622733								Un-inhabited			

Village Directory
Land use(as in 2009)

Location CodeNo:-581

Availability of drinking water - (Yes / No) Availability of toilet & others (Yes / No) Communication and transport facilities (If amenities available code -Yes is given except for Village Pin Code ,If not available within the village , the distance range code viz; a for < 5 Kms, b for 5- 10 Kms and c for 10+ kms of nearest place where facility is available is given).

Spring	River / Canal	Tank / Pond / Lake	Others	Community toilet including bath.	Community toilet excluding bath.	Rural sanitary mart or sanitary hardware outlet available near the village.	Community bio- gas or recycle of waste for productive use.	Post office(PO)	Sub post office (SPO)	Post & Telegraph office (P&TO)	Village Pin Code	Telephones (Land lines)	Public call office (PCO)	Mobile phone coverage	Location code no.
43	44	45	46	47	48	49	50	51	52	53	54	55	56	57	3

Location Code: 0161

No	No	No	No	No	No	No	No	b	Yes	b	563116	Yes	Yes	a	622713
No	No	No	No	No	No	No	No	b	a	c	563162	Yes	Yes	Yes	622714
No	No	Yes	No	No	No	No	No	a	a	a	563114	Yes	Yes	a	622715
Un-inhabited															
No	No	Yes	No	No	No	No	No	a	a	a	563116	Yes	Yes	a	622717
No	No	Yes	No	No	No	No	No	a	a	a	563116	Yes	Yes	a	622718
No	No	Yes	No	No	No	No	No	a	a	a	563162	Yes	Yes	a	622719
No	No	Yes	No	No	No	Yes	No	c	Yes	b	563116	Yes	Yes	Yes	622720
No	No	Yes	No	No	No	Yes	No	c	a	b	563116	Yes	Yes	Yes	622721
No	No	Yes	No	No	No	Yes	No	c	a	a	563116	Yes	Yes	Yes	622722
Un-inhabited															
No	No	Yes	No	No	No	Yes	Yes	c	a	a	563116	Yes	Yes	Yes	622724
No	No	Yes	No	No	No	Yes	Yes	c	Yes	b	563116	Yes	Yes	Yes	622725
No	No	Yes	No	No	No	Yes	No	c	a	a	563116	Yes	Yes	Yes	622726
No	No	Yes	No	No	No	Yes	Yes	c	a	a	563116	Yes	Yes	Yes	622727
No	No	Yes	No	No	No	Yes	Yes	c	a	a	563116	Yes	Yes	Yes	622728
No	No	No	No	No	No	No	No	a	a	a	563116	Yes	Yes	a	622729
No	No	Yes	No	No	No	Yes	No	c	a	a	563116	Yes	Yes	Yes	622730
No	No	No	No	No	No	No	No	a	a	a	563121	Yes	Yes	a	622731
Un-inhabited															
Un-inhabited															

Communication and transport facilities (If amenities available code -Yes is given except for Village Pin Code ,If not available within the village , the distance range code viz; a for < 5 Kms, b for 5-10 Kms and c for 10+ kms of nearest place where facility is available is given).

Sl. No	Name of the village	Location code no.	Internet cafes/ Common service centre (CSC)	Private courier facility	Bus service (Public & Private)	Railway stations	Auto/Modified Autos	Taxis and Vans	Tractors	Cycle-pulled rickshaws(Manual & Machine driven)	Carts driven by animals	Sea /River ferry service
1	2	3	58	59	60	61	62	63	64	65	66	67
Name of CD Block: Bangarapet												
253	Gollahalli	622713	c	c	Yes	c	b	c	b	Yes	Yes	c
254	Badamakanhalli	622714	b	b	Yes	c	Yes	b	b	Yes	Yes	c
255	Ysandra	622715	b	b	Yes	c	b	b	Yes	Yes	Yes	c
256	Iyyappalli Amanikere	622716	Un-inhabited									
257	Iyyappalli	622717	c	c	Yes	c	Yes	c	a	c	Yes	c
258	Nallur	622718	c	c	Yes	c	Yes	Yes	a	c	Yes	c
259	Ankathattahalli	622719	c	c	Yes	c	a	c	Yes	Yes	Yes	c
260	Hulkuru	622720	c	c	Yes	c	a	c	Yes	c	Yes	c
261	Venkatapura	622721	c	c	Yes	c	Yes	c	Yes	c	Yes	c
262	Kavaraganahalli	622722	c	c	Yes	c	Yes	c	Yes	c	Yes	c
263	Kavaraganahalli-Majara	622723	Un-inhabited									
264	Betkur	622724	c	c	Yes	c	Yes	c	Yes	c	Yes	c
265	Gennerahalli	622725	c	c	Yes	c	b	c	Yes	c	Yes	c
266	Nernahalli	622726	c	c	Yes	c	Yes	c	Yes	Yes	Yes	c
267	Koolur	622727	c	c	Yes	c	a	c	Yes	Yes	Yes	c
268	Doddakari Majara Kambampalli	622728	c	c	Yes	c	a	c	Yes	Yes	Yes	c
269	Doddakari	622729	c	c	Yes	c	a	c	Yes	Yes	Yes	c
270	Kodihalli	622730	c	c	a	c	a	c	Yes	c	Yes	c
271	Kothur	622731	c	c	Yes	c	a	c	a	c	Yes	c
272	Parasepalli	622732	Un-inhabited									
273	Thippaboyenahalli	622733	Un-inhabited									

Village Directory
Land use(as in 2009)

Location CodeNo:-581

Village connected to highways,village roads, banks & credit societies (If amenities available code -Yes is given, If not available within the village , the distance range code viz; a for < 5 Kms, b for 5-10 Kms and c for 10+ kms of nearest place where facility is available is given).

Availability of miscellaneous facilities (If amenities available code -Yes is given, If not available within the village , the distance range code viz; a for < 5 Kms, b for 5-10 Kms and c for 10+ kms of nearest place where facility is available is given).

68	69	70	71	72	73	74	75	76	77	78	79	80	81	82	83	3
Connected to national highway(NH)	Connected to state highway(SH)	Connected to major district road (MDR)	Connected to others district road	Pucca roads	Kutchcha roads	Water bounded macadam(WBM) roads	Navigable waterway (river/canal)(NW)	Footpaths (FP)	Commercial & Co-operative Banks	ATM	Agricultural Credit Societies	Self-Help Group (SHG)	Public distribution system (PDS) shop	Mandis / Regular market	Weekly Haat	Location code no.

Location Code: 0161

c	Yes	Yes	Yes	Yes	Yes	b	c	Yes	Yes	c	c	Yes	a	b	a	622713
c	Yes	Yes	Yes	Yes	Yes	b	c	Yes	Yes	b	b	Yes	Yes	b	Yes	622714
c	Yes	b	Yes	Yes	Yes	a	c	Yes	a	b	b	Yes	a	b	a	622715
Un-inhabited																
c	Yes	c	Yes	Yes	Yes	Yes	c	Yes	a	c	c	Yes	a	a	a	622717
c	Yes	c	c	Yes	Yes	b	c	Yes	a	c	c	Yes	a	a	a	622718
c	Yes	c	Yes	Yes	Yes	Yes	c	Yes	c	c	c	Yes	a	a	a	622719
c	c	Yes	c	Yes	Yes	b	c	Yes	b	c	c	Yes	a	c	a	622720
c	c	Yes	Yes	Yes	Yes	b	c	Yes	b	c	c	Yes	a	c	a	622721
c	c	Yes	c	Yes	Yes	b	c	Yes	a	c	c	Yes	a	c	b	622722
Un-inhabited																
c	c	c	c	Yes	Yes	b	c	Yes	a	c	c	Yes	a	c	a	622724
c	Yes	Yes	c	Yes	Yes	a	c	Yes	b	b	c	Yes	a	c	b	622725
c	Yes	Yes	c	Yes	Yes	b	c	Yes	a	c	c	Yes	a	c	a	622726
c	c	Yes	c	Yes	Yes	b	c	Yes	a	c	c	Yes	a	c	a	622727
c	c	c	c	a	Yes	a	c	Yes	a	c	c	Yes	a	c	a	622728
c	Yes	c	Yes	Yes	Yes	a	c	Yes	b	c	c	Yes	a	c	b	622729
c	c	c	c	a	Yes	a	c	Yes	a	c	c	Yes	a	c	a	622730
c	Yes	Yes	Yes	Yes	Yes	b	c	Yes	b	c	c	Yes	a	c	b	622731
Un-inhabited																
Un-inhabited																

Availability of miscellaneous facilities (If amenities available code -Yes is given, If not available within the village, the distance range code viz; a for < 5 Kms, b for 5-10 Kms and c for 10+ kms of nearest place where facility is available is given).

Sl. No	Name of the village	Location code no.	Agricultural marketing society	Integrated Child Development Scheme (Nutritional Centres)	Anganwadi Centre (Nutritional Centres)	Others (Nutritional Centres)	ASHA (Accredited Social Health Activist)	Community centre with/without TV	Sports Field,	Sports Club / Recreation Centre	Cinema / Video Hall	Public Library	Public Reading Room	Newspaper Supply	Assembly Polling station	Birth & Death Registration Office
1	2	3	84	85	86	87	88	89	90	91	92	93	94	95	96	97
Name of CD Block: Bangarapet																
253	Gollahalli	622713	c	Yes	Yes	c	a	Yes	a	c	c	c	b	Yes	Yes	Yes
254	Badamakanhalli	622714	b	Yes	Yes	b	Yes	Yes	Yes	c	b	c	b	Yes	Yes	Yes
255	Ysandra	622715	b	Yes	Yes	b	a	a	a	c	b	c	b	Yes	Yes	Yes
256	Iyyappalli Amanikere	622716					Un-inhabited									
257	Iyyappalli	622717	c	Yes	Yes	c	a	a	b	c	c	c	b	Yes	Yes	Yes
258	Nallur	622718	c	Yes	Yes	c	b	b	b	c	c	c	b	Yes	Yes	Yes
259	Ankathattahalli	622719	c	Yes	Yes	c	b	a	b	c	c	c	b	Yes	Yes	Yes
260	Hulkuru	622720	c	Yes	Yes	c	b	b	b	c	c	Yes	Yes	Yes	Yes	Yes
261	Venkatapura	622721	c	Yes	Yes	c	b	b	b	c	c	c	b	Yes	Yes	Yes
262	Kavaraganahalli	622722	c	a	a	c	a	a	b	c	c	c	b	Yes	a	Yes
263	Kavaraganahalli-Majara	622723					Un-inhabited									
264	Betkur	622724	c	Yes	Yes	c	b	a	b	c	c	c	b	Yes	Yes	Yes
265	Gennerahalli	622725	b	Yes	Yes	c	b	Yes	b	c	c	c	c	Yes	Yes	Yes
266	Nemahalli	622726	b	Yes	Yes	c	a	a	b	c	c	c	c	Yes	Yes	Yes
267	Koolur	622727	b	Yes	Yes	c	a	a	b	c	c	b	b	Yes	Yes	Yes
268	Doddakari Majara Kambampalli	622728	a	a	a	c	a	b	b	c	c	c	c	Yes	a	Yes
269	Doddakari	622729	a	Yes	Yes	c	b	b	b	c	c	b	b	Yes	Yes	Yes
270	Kodihalli	622730	a	a	a	c	b	b	b	c	c	c	c	Yes	a	Yes
271	Kothur	622731	a	a	a	c	b	b	b	c	b	b	b	Yes	a	Yes
272	Parasepalli	622732					Un-inhabited									
273	Thippaboyenahalli	622733					Un-inhabited									

Availability of electricity (Yes/No)				Land Use								
				Nearest Town	Area under different types of land use (in hectares rounded up to one decimal place)							
Power Supply for Domestic Use (ED)	Power Supply for Agricultural Use (EAG)	Power Supply for Commercial Use (EC)	Power Supply for All Uses (EA)	Name	Distance range code i.e. a for < 5 Kms, b for 5-10 Kms and c for 10+ kms .	Forests	Area under Non-agricultural Uses	Barren and Un-cultivable land	Permanent Pastures and Other Grazing Lands	Land Under Miscellaneous Tree Crops etc.	Culturable Waste Land	Location code no.
98	99	100	101	102	103	104	105	106	107	108	109	3
Location Code:0161												
No	No	No	Yes	Robertson Pet	c	16	7.8	0	6.1	16.2	8.6	622713
No	No	No	Yes	Robertson Pet	b	0	35.6	0	44.4	9.1	1.5	622714
No	No	No	Yes	Robertson Pet	b	0	24.8	0	10.6	4.1	182.8	622715
				Un-inhabited		0	0	0	0	0	0	622716
No	No	No	Yes	Robertson Pet	c	0	3.5	0	4.8	3.3	2.1	622717
No	No	No	Yes	Robertson Pet	c	0	21	0	2.4	23.9	3.9	622718
No	No	No	Yes	Robertson Pet	c	0	14.6	2.1	2.9	1.6	2.7	622719
No	No	No	Yes	Mulbagal	c	0	8.3	0	10.2	28.4	3.3	622720
No	No	No	Yes	Mulbagal	c	0	7.6	0	13.6	14.8	1.3	622721
No	No	No	Yes	Mulbagal	c	0	13.8	0	14.8	32.3	4.2	622722
				Un-inhabited		0	0	0	0	0	0	622723
No	No	No	Yes	Mulbagal	c	0	5.4	0	7.3	24.5	2.4	622724
No	No	No	Yes	Mulbagal	c	0	15	0	10	5	3	622725
No	No	No	Yes	Robertson Pet	c	0	8.2	0	11.9	1.8	2	622726
No	No	No	Yes	Robertson Pet	c	0	8.1	0.1	4.2	2.6	0	622727
No	No	No	Yes	Robertson Pet	c	0	2.8	0	0.8	1.6	1.3	622728
No	No	No	Yes	Robertson Pet	c	0	8.2	0	1.9	41.5	1.8	622729
No	No	No	Yes	Robertson Pet	c	0	3.7	0	1.9	1.2	0.8	622730
No	No	No	Yes	Robertson Pet	c	0	9.2	0.6	0	3	2.2	622731
				Un-inhabited		0	0	0	0	0	0	622732
				Un-inhabited		0	0	0	0	0	0	622733

Sl. No	Name of the village	Location code no.	Land Use					Area irrigated by source (in hectare).				
			Area under different types of land use (in hectares rounded up to one decimal place)									
			Fallow lands other than current fallows	Current Fallows	Net Area Sown	Total Irrigated Land Area	Total Un-irrigated Land Area	Canals (C)	Wells/Tube-wells(W/TW)	Tanks/Lakes(T/L)	Water Falls(WF)	Others(O)
1	2	3	110	111	112	113	114	115	116	117	118	119
Name of CD Block: Bangarapet												
253	Gollahalli	622713	10.6	11.8	283.1	221.7	61.4	0	5.5	9	61.4	145.7
254	Badamakanhalli	622714	26	20	347.1	248.6	98.4	0	46.8	5	196.8	0
255	Ysandra	622715	3.3	5.7	215.4	203.9	11.4	0	0	23.5	0	180.5
256	Iyyappalli Amanikere	622716	0	0	0	0	0	0	0	0	0	0
257	Iyyappalli	622717	3	2.6	105.6	80.8	24.8	0	5.4	0	24.8	50.5
258	Nallur	622718	4.5	8.3	130.3	110.6	19.7	0	12.3	0	19.7	78.5
259	Ankathattahalli	622719	3.6	4.7	73.6	64.2	9.5	0	14.2	0	29.5	20.5
260	Hulkuru	622720	2.5	1.7	87.1	63.9	23.2	4.1	2.7	0	0	57.1
261	Venkatapura	622721	2.3	14.6	108.9	89.6	19.3	0	17.9	5.4	0	66.3
262	Kavaraganahalli	622722	3.3	1.9	88.8	69.9	19	3.2	2.3	0	0	64.4
263	Kavaraganahalli-Majara	622723	0	0	0	0	0	0	0	0	0	0
264	Betkur	622724	2	2.6	95.1	68.5	26.6	0	6.7	5.4	0	56.4
265	Gennerahalli	622725	2	4	214.3	87.3	127	0	16.6	17.8	0	53
266	Nernahalli	622726	1.3	2.3	149.8	79.8	70	3.7	4.4	0	0	71.7
267	Koolur	622727	1.5	2.1	168.2	88.4	79.8	0	12.2	0.8	0	75.4
268	Doddakari Majara	622728	1.5	2.4	15.8	11.8	4	0	1.2	0	0	10.6
269	Doddakari	622729	2.1	2.3	147.5	89	58.5	0	2.1	3.9	0	82.9
270	Kodihalli	622730	1.6	2	25.1	11	14.1	0	1	0	0	10.1
271	Kothur	622731	3.1	3.4	33.6	33.6	0	0	0	0	0	33.6
272	Parasepalli	622732	0	0	0	0	0	0	0	0	0	0
273	Thippaboyenahalli	622733	0	0	0	0	0	0	0	0	0	0

Name of three most important commodities manufactured

First 120	Second 121	Third 122	Name of the village 2	Location code no. 3
Location Code: 0161				
-	-	-	Gollahalli	622713
-	-	-	Badamakanhalli	622714
-	-	-	Ysandra	622715
	Un-inhabited		Iyyappalli Amanikere	622716
-	-	-	Iyyappalli	622717
-	-	-	Nallur	622718
-	-	-	Ankathattahalli	622719
-	-	-	Hulkuru	622720
-	-	-	Venkatapura	622721
-	-	-	Kavaraganahalli	622722
	Un-inhabited		Kavaraganahalli-Majara	622723
-	-	-	Betkur	622724
-	-	-	Gennerahalli	622725
-	-	-	Nernahalli	622726
-	-	-	Koolur	622727
-	-	-	Doddakari Majara Kambampalli	622728
-	-	-	Doddakari	622729
-	-	-	Kodihalli	622730
-	-	-	Kothur	622731
	Un-inhabited		Parasepalli	622732
	Un-inhabited		Thippaboyenahalli	622733

Sl. No	Name of the village	Location code no.	Total area of the village (in hectares rounded up to one decimal place)	Total population (2011 census)	Number of households (2011 census)	Number of educational amenities available. (If not available within the village , the distance range code viz; a for < 5 Kms, b for 5-10 Kms and c for 10+ kms of nearest place where facility is available is given).								
						Pre-Primary school (PP)	Primary school (P)	Middle school (M)	Secondary School (S)	Senior Secondary school (SS)	Degree college of arts science & commerce (ASC)	Engineering college(EC)	Medical college (MC)	Management institute (MI)
1	2	3	4	5	6	7	8	9	10	11	12	13	14	15
Name of CD Block: Bangarapet														
274	Kothapalya	622734	118.4	118	28	a	a	a	a	c	b	c	a	c
275	Chigarapura	622735	160.2	348	62	a	a	a	a	a	c	c	a	c
276	Kadiregowdanakote	622736	509.6	729	156	1	1	a	b	b	b	b	c	c
277	Reddihalli	622737	149.7	371	80	a	2	2	a	b	b	b	a	c
278	Peddampalli	622738	79	299	65	2	2	b	b	b	b	b	a	c
279	Thammenahalli	622739	97	0	0	Un-inhabited								
280	Kammasandra	622740	105.3	1328	291	1	1	1	1	b	b	b	b	c
281	Chimalabandahalli	622741	35.8	315	73	a	b	a	b	b	b	b	a	c
282	Kattampalli	622742	65.8	0	0	Un-inhabited								
283	Nagisetihalli	622743	182.5	571	131	a	1	a	a	a	b	c	a	c
284	Kaggilahalli	622744	124.2	80	21	a	a	a	a	a	b	b	c	c
285	Gorlachinnapalli	622745	58.8	162	36	1	1	b	b	b	b	b	c	c
286	Bommandahalli	622746	153.5	352	75	1	1	a	a	a	b	c	a	c
287	Byatarayanahalli	622747	64.7	1045	237	1	1	1	a	a	b	c	c	c
288	Pootharajanahalli	622748	103.6	704	152	1	1	a	a	a	c	c	c	c
289	Deverahalli	622749	139	410	95	1	2	b	b	b	b	c	c	c
290	Jangamanahalli	622750	112.4	700	146	1	1	a	a	a	b	c	c	c
291	Muddegowdanahalli	622751	317.4	607	108	1	1	b	b	b	b	b	c	c
292	Batavarahalli	622752	69.2	143	25	1	1	b	b	b	b	b	c	c
293	Adampalli	622753	123.3	859	178	1	1	a	a	b	b	b	c	c
294	Guttahalli	622754	58.2	265	63	1	1	a	a	a	a	a	c	c

Number of educational amenities available.
(If not available within the village , the distance range code viz; a for < 5 Kms, b for 5-10 Kms and c for 10+ kms of nearest place where facility is available is given).

Number of Medical Amenities available. (If not available within the village , the distance range code viz; a for < 5 Kms, b for 5-10 Kms and c for 10+ kms of nearest place where facility is available is given).

Polytechnic (Pt)	Vocational training school /ITI	Non-formal training centre (NFTC)	Special school for disabled (SSD)	Others (specify)	Community health centre (CHC)	Primary health centre (PHC)	Primary health sub centre (PHS)	Maternity and child welfare centre (MCW)	T.B. clinic (TBC)	Hospital-allopathic (HA)	Hospital-alternative medicine (HO)	Dispensary (D)	Veterinary hospital (VH)	Mobile health clinic(MHC)	Family welfare centre (FWC)	Location code no.
16	17	18	19	20	21	22	23	24	25	26	27	28	29	30	31	3
Location Code: 0161																
b	a	b	c		b	a	a	a	a	b	c	b	b	a	a	622734
c	c	c	c		c	a	a	a	a	c	a	a	a	a	a	622735
c	b	c	b	b	b	b	b	b	b	b	b	b	b	b	b	622736
b	b	b	b		b	b	b	b	b	b	b	b	b	b	b	622737
b	b	b	b		b	b	b	b	b	b	b	b	b	b	b	622738
					Un-inhabited											622739
b	b	b	b		b	b	1	b	b	b	b	b	1	b	1	622740
b	b	b	b		b	b	b	b	b	b	b	b	a	b	b	622741
					Un-inhabited											622742
b	a	b	c		b	a	a	a	a	b	a	a	a	a	a	622743
b	a	b	b		b	a	a	a	a	b	a	a	a	a	a	622744
b	b	b	b		b	b	b	b	b	b	b	b	b	b	b	622745
b	b	b	c		a	a	a	a	a	a	a	a	a	a	a	622746
b	a	b	c	c	a	a	a	a	a	b	a	a	a	a	a	622747
c	c	c	c		c	a	a	a	a	c	c	c	c	a	a	622748
c	b	c	c		c	b	b	b	b	c	c	b	b	c	b	622749
c	b	c	c	b	a	a	a	a	a	b	a	a	b	a	a	622750
b	b	b	b		b	b	b	b	b	b	b	b	b	b	b	622751
b	b	b	b		b	b	b	b	b	b	b	b	b	b	b	622752
b	b	b	c		b	b	b	b	b	b	b	b	b	b	b	622753
a	a	a	a		a	a	b	a	a	a	a	a	a	a	b	622754

			Number of Non-Government Medical Amenities available.							Availability of drinking water - (Yes / No)			
Sl. No	Name of the village	Location code no.	Charitable non Govt. hospital/Nursing home.	Medical practitioner with MBBS Degree	Medical practitioner with other degree	Medical practitioner with no degree	Traditional practitioner and faith healer .	Medicine Shop	Others	Tap water (Treated/Untreated)	Well water (Covered / Uncovered well)	Hand Pump	Tube wells / Bore well
1	2	3	32	33	34	35	36	37	38	39	40	41	42
Name of CD Block: Bangarapet													
274	Kothapalya	622734	0	0	0	0	0	0	0	No	No	No	No
275	Chigarapura	622735	0	0	0	0	0	0	0	Yes	Yes	Yes	Yes
276	Kadiregowdanakote	622736	0	0	0	0	0	0	0	Yes	Yes	Yes	Yes
277	Reddihalli	622737	0	0	0	0	0	0	0	Yes	Yes	Yes	Yes
278	Peddampalli	622738	0	0	0	0	0	0	0	Yes	Yes	Yes	Yes
279	Thammenahalli	622739	Un-inhabited										
280	Kammasandra	622740	0	0	0	0	0	0	0	Yes	Yes	Yes	Yes
281	Chimalabandahalli	622741	0	0	0	0	0	0	0	Yes	Yes	Yes	Yes
282	Kattampalli	622742	Un-inhabited										
283	Nagisetthalli	622743	0	0	0	0	0	0	0	Yes	Yes	Yes	Yes
284	Kaggilahalli	622744	0	0	0	0	0	0	0	Yes	Yes	Yes	Yes
285	Gorlachinnapalli	622745	0	0	0	0	0	0	0	Yes	Yes	Yes	Yes
286	Bommandahalli	622746	0	0	0	0	0	0	0	No	No	Yes	Yes
287	Byatarayanahalli	622747	0	0	1	0	0	0	0	Yes	Yes	Yes	Yes
288	Pootharajanahalli	622748	0	0	0	0	0	0	0	Yes	Yes	Yes	Yes
289	Deverahalli	622749	0	0	0	0	0	0	0	Yes	Yes	Yes	Yes
290	Jangamanahalli	622750	0	0	0	0	0	0	0	Yes	No	Yes	Yes
291	Muddegowdanahalli	622751	0	0	0	0	0	0	0	Yes	Yes	No	Yes
292	Batavarahalli	622752	0	0	0	0	0	0	0	Yes	Yes	Yes	Yes
293	Adampalli	622753	0	0	0	0	0	0	0	Yes	Yes	Yes	No
294	Guttahalli	622754	0	0	0	0	0	0	0	No	No	No	No

Village Directory
Land use(as in 2009)

Location CodeNo:-581

Availability of drinking water - (Yes / No) Availability of toilet & others (Yes / No) Communication and transport facilities (If amenities available code -Yes is given except for Village Pin Code ,If not available within the village , the distance range code viz; a for < 5 Kms, b for 5- 10 Kms and c for 10+ kms of nearest place where facility is available is given).

Spring	River / Canal	Tank / Pond / Lake	Others	Community toilet including bath.	Community toilet excluding bath.	Rural sanitary mart or sanitary hardware outlet available near the village.	Community bio- gas or recycle of waste for productive use.	Post office(PO)	Sub post office (SPO)	Post & Telegraph office (P&TO)	Village Pin Code	Telephones (Land lines)	Public call office (PCO)	Mobile phone coverage	Location code no.
43	44	45	46	47	48	49	50	51	52	53	54	55	56	57	3

Location Code: 0161

No	No	No	Yes	No	No	No	No	a	a	a	563121	Yes	Yes	a	622734
No	No	No	Yes	No	No	No	No	a	a	a	563121	Yes	Yes	a	622735
No	No	No	No	No	No	No	No	a	a	a	563121	Yes	Yes	a	622736
No	No	No	Yes	No	No	No	No	a	a	Yes	563121	Yes	Yes	a	622737
No	No	No	No	No	No	No	No	a	a	b	563129	Yes	Yes	a	622738
Un-inhabited															
No	No	No	Yes	No	No	No	No	b	Yes	Yes	563129	Yes	Yes	a	622740
No	No	No	No	No	No	No	No	a	a	a	563121	Yes	Yes	a	622741
Un-inhabited															
No	No	No	No	No	No	No	No	a	a	a	563121	Yes	Yes	a	622743
No	No	No	No	No	No	No	No	a	a	a	563129	a	a	a	622744
No	No	No	Yes	No	No	No	No	b	a	b	563116	Yes	Yes	a	622745
No	No	No	No	No	No	No	No	a	a	a	563116	a	a	a	622746
No	No	No	No	No	No	No	No	a	a	a	563113	Yes	Yes	a	622747
No	No	Yes	No	No	No	No	No	a	a	a	563121	Yes	a	a	622748
No	No	Yes	No	No	No	Yes	Yes	c	a	Yes	563116	Yes	Yes	Yes	622749
No	No	Yes	No	No	No	No	No	a	a	a	563116	Yes	Yes	a	622750
No	No	No	Yes	No	No	No	No	b	a	b	563122	Yes	Yes	a	622751
No	No	No	Yes	No	No	No	No	b	a	b	563122	Yes	Yes	a	622752
No	No	Yes	No	No	No	No	No	a	a	b	563122	Yes	Yes	a	622753
No	No	No	Yes	No	No	No	No	a	a	a	563129	Yes	Yes	a	622754

Communication and transport facilities (If amenities available code -Yes is given except for Village Pin Code ,If not available within the village , the distance range code viz; a for < 5 Kms, b for 5-10 Kms and c for 10+ kms of nearest place where facility is available is given).

Sl. No	Name of the village	Location code no.	Internet cafes/ Common service centre (CSC)	Private courier facility	Bus service (Public & Private)	Railway stations	Auto/Modified Autos	Taxis and Vans	Tractors	Cycle-pulled rickshaws(Manual & Machine driven)	Carts driven by animals	Sea /River ferry service
1	2	3	58	59	60	61	62	63	64	65	66	67
Name of CD Block: Bangarapet												
274	Kothapalya	622734	b	b	Yes	c	a	b	a	b	Yes	c
275	Chigarapura	622735	c	c	a	c	a	c	Yes	Yes	Yes	c
276	Kadiregowdanakote	622736	c	c	a	b	a	c	a	Yes	Yes	c
277	Reddihalli	622737	b	b	a	a	b	b	b	Yes	a	c
278	Peddampalli	622738	b	b	a	b	a	b	Yes	Yes	Yes	c
279	Thammenahalli	622739	Un-inhabited									
280	Kammasandra	622740	b	b	Yes	b	b	b	Yes	Yes	Yes	c
281	Chimalabandahalli	622741	b	b	a	b	a	b	Yes	Yes	Yes	c
282	Kattampalli	622742	Un-inhabited									
283	Nagisetthalli	622743	b	b	a	b	a	b	Yes	Yes	Yes	c
284	Kaggilahalli	622744	b	b	Yes	b	a	b	a	Yes	b	c
285	Gorlachinnapalli	622745	b	b	b	a	b	b	Yes	Yes	Yes	c
286	Bommandahalli	622746	b	b	a	c	a	b	Yes	Yes	Yes	c
287	Byatarayanahalli	622747	b	b	Yes	c	Yes	b	Yes	b	Yes	c
288	Pootharajanahalli	622748	c	c	Yes	c	a	c	Yes	Yes	Yes	c
289	Deverahalli	622749	c	c	Yes	c	Yes	c	Yes	Yes	Yes	c
290	Jangamanahalli	622750	c	c	a	b	a	c	Yes	Yes	Yes	c
291	Muddegowdanahalli	622751	b	b	a	b	b	b	Yes	Yes	Yes	c
292	Batavarahalli	622752	b	b	a	b	b	b	b	Yes	Yes	c
293	Adampalli	622753	b	b	a	b	a	b	Yes	Yes	Yes	c
294	Guttahalli	622754	a	a	Yes	a	a	a	Yes	Yes	Yes	c

Village Directory
Land use(as in 2009)

Location CodeNo:-581

Village connected to highways,village roads, banks & credit societies (If amenities available code -Yes is given, If not available within the village , the distance range code viz; a for < 5 Kms, b for 5-10 Kms and c for 10+ kms of nearest place where facility is available is given).

Availability of miscellaneous facilities (If amenities available code -Yes is given, If not available within the village , the distance range code viz; a for < 5 Kms, b for 5-10 Kms and c for 10+ kms of nearest place where facility is available is given).

68	69	70	71	72	73	74	75	76	77	78	79	80	81	82	83	3
Connected to national highway(NH)	Connected to state highway(SH)	Connected to major district road (MDR)	Connected to others district road	Pucca roads	Kutchcha roads	Water bounded macadam(WBM) roads	Navigable waterway (river/canal)(NW)	Footpaths (FP)	Commercial & Co-operative Banks	ATM	Agricultural Credit Societies	Self-Help Group (SHG)	Public distribution system (PDS) shop	Mandis / Regular market	Weekly Haat	Location code no.
c	b	Yes	Yes	Yes	Yes	b	c	Yes	b	b	b	Yes	a	b	b	622734
c	c	c	Yes	Yes	Yes	a	c	Yes	c	c	c	Yes	a	b	b	622735
c	c	c	Yes	Yes	Yes	Yes	c	Yes	b	b	c	Yes	a	b	a	622736
c	Yes	b	Yes	Yes	Yes	b	c	Yes	b	b	b	Yes	a	b	b	622737
c	Yes	b	Yes	Yes	Yes	Yes	c	Yes	b	b	b	Yes	a	b	b	622738
Un-inhabited																622739
c	Yes	b	Yes	Yes	Yes	Yes	c	Yes	b	b	b	Yes	Yes	b	b	622740
c	Yes	Yes	b	Yes	Yes	b	c	Yes	b	b	b	Yes	a	b	b	622741
Un-inhabited																622742
c	Yes	Yes	b	Yes	Yes	b	c	Yes	b	b	b	Yes	a	a	a	622743
c	b	b	Yes	Yes	Yes	a	c	Yes	b	b	b	a	b	a	a	622744
c	b	b	Yes	Yes	Yes	Yes	c	Yes	b	b	b	Yes	a	b	a	622745
c	b	b	Yes	Yes	Yes	Yes	c	Yes	a	a	b	Yes	a	b	b	622746
c	b	b	b	Yes	Yes	a	c	Yes	a	b	b	Yes	a	a	b	622747
c	c	c	Yes	Yes	Yes	a	c	Yes	c	c	c	Yes	a	a	b	622748
c	c	c	Yes	Yes	Yes	a	c	Yes	b	c	c	Yes	a	c	b	622749
c	c	c	Yes	Yes	Yes	Yes	c	Yes	a	a	c	Yes	a	b	b	622750
c	b	b	Yes	Yes	Yes	a	c	Yes	b	b	b	Yes	a	b	a	622751
c	b	b	Yes	Yes	Yes	a	c	Yes	b	a	b	Yes	b	b	b	622752
c	b	b	Yes	Yes	Yes	Yes	c	Yes	b	b	b	Yes	a	b	b	622753
c	a	a	Yes	Yes	Yes	a	c	Yes	a	a	a	Yes	a	a	b	622754

Location Code: 0161

Availability of miscellaneous facilities (If amenities available code -Yes is given, If not available within the village , the distance range code viz; a for < 5 Kms, b for 5-10 Kms and c for 10+ kms of nearest place where facility is available is given).

Sl. No	Name of the village	Location code no.	Agricultural marketing society	Integrated Child Development Scheme (Nutritional Centres)	Anganwadi Centre (Nutritional Centres)	Others (Nutritional Centres)	ASHA (Accredited Social Health Activist)	Community centre with/without TV	Sports Field,	Sports Club / Recreation Centre	Cinema / Video Hall	Public Library	Public Reading Room	Newspaper Supply	Assembly Polling station	Birth & Death Registration Office
1	2	3	84	85	86	87	88	89	90	91	92	93	94	95	96	97
Name of CD Block: Bangarapet																
274	Kothapalya	622734	b	a	a	b	a	b	b	c	b	b	b	Yes	a	Yes
275	Chigarapura	622735	b	a	a	b	b	c	b	c	c	b	b	Yes	a	Yes
276	Kadiregowdanakote	622736	c	Yes	Yes	b	b	b	b	c	c	b	b	Yes	Yes	Yes
277	Reddihalli	622737	b	a	a	Yes	a	b	b	c	b	b	b	Yes	a	Yes
278	Peddampalli	622738	b	a	a	a	b	b	a	c	b	a	a	Yes	a	Yes
279	Thammenahalli	622739	Un-inhabited													
280	Kammasandra	622740	b	Yes	Yes	b	Yes	Yes	Yes	c	b	Yes	Yes	Yes	Yes	Yes
281	Chimalabandahalli	622741	b	a	a	b	a	a	a	b	b	a	a	Yes	a	Yes
282	Kattampalli	622742	Un-inhabited													
283	Nagisetthalli	622743	b	Yes	Yes	b	b	a	b	c	b	a	a	Yes	Yes	Yes
284	Kaggilahalli	622744	b	a	a	b	a	a	b	b	b	a	a	Yes	a	Yes
285	Gorlachinnapalli	622745	b	a	a	b	a	a	b	b	b	b	b	Yes	a	Yes
286	Bommandahalli	622746	b	a	a	a	a	a	b	c	b	b	b	Yes	a	Yes
287	Byatarayanahalli	622747	b	Yes	Yes	Yes	Yes	Yes	b	c	b	b	b	Yes	Yes	Yes
288	Pooharajanahalli	622748	c	Yes	Yes	Yes	a	a	b	c	b	b	b	Yes	Yes	Yes
289	Deverahalli	622749	c	a	a	a	a	a	b	c	b	b	b	Yes	a	Yes
290	Jangamanahalli	622750	c	Yes	Yes	a	b	Yes	b	c	b	a	a	Yes	Yes	Yes
291	Muddegowdanahalli	622751	b	Yes	Yes	b	b	a	b	c	b	b	b	Yes	Yes	Yes
292	Batavarahalli	622752	b	a	a	b	a	a	b	c	b	b	b	Yes	a	Yes
293	Adampalli	622753	b	Yes	Yes	a	a	b	b	c	b	b	b	Yes	Yes	Yes
294	Guttahalli	622754	a	a	a	Yes	b	a	b	c	a	a	a	Yes	a	Yes

Availability of electricity (Yes/No)				Land Use								
				Nearest Town	Area under different types of land use (in hectares rounded up to one decimal place)							
Power Supply for Domestic Use (ED)	Power Supply for Agricultural Use (EAG)	Power Supply for Commercial Use (EC)	Power Supply for All Uses (EA)	Name	Distance range code i.e. a for < 5 Kms, b for 5-10 Kms and c for 10+ kms .	Forests	Area under Non-agricultural Uses	Barren and Un-cultivable land	Permanent Pastures and Other Grazing Lands	Land Under Miscellaneous Tree Crops etc.	Culturable Waste Land	Location code no.
98	99	100	101	102	103	104	105	106	107	108	109	3
Location Code:0161												
No	No	No	Yes	Robertson Pet	b	0	14	0	15	4.1	5.3	622734
No	No	No	Yes	Robertson Pet	c	0	8.6	0	8.4	21	4.1	622735
No	No	No	Yes	Robertson Pet	c	16.4	10	0	24.4	2.6	12.1	622736
No	No	No	Yes	Robertson Pet	b	0	9.5	0	13.7	3.6	3.2	622737
No	No	No	Yes	Robertson Pet	b	0	1.6	0	3.3	3.6	12.2	622738
Un-inhabited						0	0	0	0	0	0	622739
No	No	No	Yes	Robertson Pet	b	0	4.1	0	13	19.7	0	622740
No	No	No	Yes	Robertson Pet	b	0	2.4	0	0	1	3.6	622741
Un-inhabited						0	0	0	0	0	0	622742
No	No	No	Yes	Robertson Pet	b	0	23.7	0.8	32.6	0	4.4	622743
No	No	No	Yes	Robertson Pet	b	0	18.1	0.9	8.6	0.1	3.2	622744
No	No	No	Yes	Robertson Pet	b	0	4.7	0	2.5	4.4	3.2	622745
No	No	No	Yes	Robertson Pet	b	0	7.7	0	3.4	30.9	1.1	622746
No	No	No	Yes	Robertson Pet	b	0	1	0	2.1	1.5	1.3	622747
No	No	No	Yes	Robertson Pet	c	0	8.4	0	0.6	21.8	0.6	622748
No	No	No	Yes	Robertson Pet	c	0	6.5	0.1	4.8	30.6	1.8	622749
No	No	No	Yes	Robertson Pet	c	0	5	0.2	9.7	21.5	1.6	622750
No	No	No	Yes	Robertson Pet	b	0	24.9	0	0	2.7	19.2	622751
No	No	No	Yes	Robertson Pet	b	0	6.1	0.3	9	0	2.8	622752
No	No	No	Yes	Robertson Pet	b	0	8	0	0	2.9	3.7	622753
No	No	No	Yes	Robertson Pet	a	0	7.5	0	3.7	6.8	2.4	622754

Sl. No	Name of the village	Location code no.	Land Use					Area irrigated by source (in hectare).				
			Area under different types of land use (in hectares rounded up to one decimal place)					Canals (C)	Wells/Tube-wells(W/TW)	Tanks/Lakes(T/L)	Water Falls(WF)	Others(O)
			Fallow lands other than current fallows	Current Fallows	Net Area Sown	Total Irrigated Land Area	Total Un-irrigated Land Area					
1	2	3	110	111	112	113	114	115	116	117	118	119
Name of CD Block: Bangarapet												
274	Kothapalya	622734	0.6	6.5	72.8	72.2	0.6	0	0	6.8	0	65.4
275	Chigarapura	622735	2	16.3	99.7	76.8	23	0	0	7.2	4.9	64.7
276	Kadiregowdanakote	622736	12.4	3.3	428.4	206.3	222.1	0	0	0	0	206.3
277	Reddihalli	622737	3.7	8.1	107.8	92.8	15	0	0	0	0	92.8
278	Peddampalli	622738	2	3.1	53.2	35	18.2	0	2.8	1.3	0	30.8
279	Thammenahalli	622739	0	0	0	0	0	0	0	0	0	0
280	Kammasandra	622740	0	3.8	64.8	50.2	14.6	0	2.1	5.3	0	42.8
281	Chimalabandahalli	622741	4.8	6.1	17.8	4.2	13.6	0	1	3.2	0	0.1
282	Kattampalli	622742	0	0	0	0	0	0	0	0	0	0
283	Nagisetihalli	622743	5.2	6.1	109.6	19.4	90.2	0	0	19	0	0.3
284	Kaggilahalli	622744	3.6	6.5	83.3	5.4	77.8	0	3.2	2.1	0	0.1
285	Gorlachinnapalli	622745	2.4	3.6	37.9	29.4	8.5	0	0	0	0	29.4
286	Bommandahalli	622746	2	2.4	106	69.4	36.6	0	0	7.3	0	62.1
287	Byatarayanahalli	622747	1.8	3.1	54	42.3	11.6	0	4.6	0	11.6	26.1
288	Pootharajanahalli	622748	1.3	1.7	69.2	47	22.2	0	0	5.1	0	41.8
289	Deverahalli	622749	2.4	3.3	89.5	69.1	20.4	0	7.6	5.2	0	56.2
290	Jangamanahalli	622750	2.7	2	69.6	49.1	20.6	0	0	3.4	0	45.7
291	Muddegowdanahalli	622751	2.2	2.6	265.7	151.6	114	0	18.3	4.9	0	128.4
292	Batavarahalli	622752	2	2.1	46.8	23.4	23.5	0	20.1	3.3	0	0
293	Adampalli	622753	3.6	5.6	99.3	5.1	94.3	0	3	2	0	0
294	Guttahalli	622754	3.6	8.9	25.3	13.8	11.5	0	0	6.3	7.5	0

Name of three most important commodities manufactured

First	Second	Third	Name of the village	Location code no.
120	121	122	2	3
Location Code: 0161				
-	-	-	Kothapalya	622734
-	-	-	Chigarapura	622735
-	-	-	Kadiregowdanakote	622736
-	-	-	Reddihalli	622737
-	-	-	Peddampalli	622738
	Un-inhabited		Thammenahalli	622739
-	-	-	Kammasandra	622740
-	-	-	Chimalabandahalli	622741
	Un-inhabited		Kattampalli	622742
-	-	-	Nagisetihalli	622743
-	-	-	Kaggilahalli	622744
-	-	-	Gorlachinnapalli	622745
-	-	-	Bommandahalli	622746
-	-	-	Byatarayanahalli	622747
-	-	-	Pootharajanahalli	622748
-	-	-	Deverahalli	622749
-	-	-	Jangamanahalli	622750
-	-	-	Muddegowdanahalli	622751
-	-	-	Batavarahalli	622752
-	-	-	Adampalli	622753
-	-	-	Guttahalli	622754

Sl. No	Name of the village	Location code no.	Total area of the village (in hectares rounded up to one decimal place)	Total population (2011 census)	Number of households (2011 census)	Number of educational amenities available. (If not available within the village , the distance range code viz; a for < 5 Kms, b for 5-10 Kms and c for 10+ kms of nearest place where facility is available is given).								
						Pre-Primary school (PP)	Primary school (P)	Middle school (M)	Secondary School (S)	Senior Secondary school (SS)	Degree college of arts science & commerce (ASC)	Engineering college(EC)	Medical college (MC)	Management institute (MI)
1	2	3	4	5	6	7	8	9	10	11	12	13	14	15
Name of CD Block: Bangarapet														
295	Parandahalli(Part)	622755	144.9	547	134	2	2	2	2	1	a	a	a	c
296	Garudadrihalli	622756	265.1	149	33	1	1	a	a	a	a	a	c	c
297	Allikunte-Kadirenahalli	622757	98.1	235	43	1	1	a	a	a	a	b	c	c
298	Chaliganhalli	622758	174.9	949	199	1	1	1	b	b	b	b	b	c
299	Kambampalli	622759	83.6	377	92	1	1	a	a	a	a	a	a	c
300	Beernakuppa	622760	291.4	608	119	1	1	b	a	a	b	b	b	c
301	Kaveranahalli	622761	251	440	105	1	1	a	a	a	b	b	c	c
302	Buchepalli	622762	262.3	509	129	1	1	1	b	b	b	b	c	c
303	Nachandahalli	622763	211.8	284	63	1	1	a	a	a	b	b	c	c
304	Kalavihosahalli	622764	163.4	273	60	a	1	a	a	a	c	c	c	c
305	Sundrapalya	622765	276.2	3279	694	1	4	4	1	1	c	c	c	c
306	Thallapalli	622766	83.2	509	117	a	1	a	a	a	c	c	a	c
307	Kodigepalli	622767	298	1501	347	b	2	1	a	a	c	c	c	c
308	Sumahalli	622768	182.3	904	179	a	2	2	a	a	c	c	c	c
309	Gandodihalli	622769	161.6	359	65	a	2	a	a	a	c	c	c	c
310	Pooganahalli	622770	282.2	595	132	b	1	1	a	1	c	c	c	c
311	Kadiriganakoppa	622771	196.4	589	131	2	3	2	a	a	c	c	c	c
312	N.G. Hulkur	622772	503	2432	561	b	6	3	1	1	c	c	c	c
313	Vengasandra	622773	656.2	1168	273	a	1	1	a	a	c	c	c	c
314	Rayasandra	622774	120.4	561	118	a	1	a	a	a	c	c	c	c
315	Pillagondanahalli	622775	131.5	452	97	a	2	a	a	a	c	c	c	c

Number of educational amenities available.
(If not available within the village , the distance range code viz; a for < 5 Kms, b for 5-10 Kms and c for 10+ kms of nearest place where facility is available is given).

Number of Medical Amenities available. (If not available within the village , the distance range code viz; a for < 5 Kms, b for 5-10 Kms and c for 10+ kms of nearest place where facility is available is given).

Polytechnic (Pt)	Vocational training school /ITI	Non-formal training centre (NFTC)	Special school for disabled (SSD)	Others (specify)	Community health centre (CHC)	Primary health centre (PHC)	Primary health sub centre (PHS)	Maternity and child welfare centre (MCW)	T.B. clinic (TBC)	Hospital-allopathic (HA)	Hospital-alternative medicine (HO)	Dispensary (D)	Veterinary hospital (VH)	Mobile health clinic(MHC)	Family welfare centre (FWC)	Location code no.
16	17	18	19	20	21	22	23	24	25	26	27	28	29	30	31	3

Location Code: 0161

a	a	a	a		a	c	l	c	c	a	a	a	a	a	l	622755
b	b	b	b		a	a	a	a	a	a	a	a	a	a	a	622756
b	b	b	b		a	a	a	a	a	a	a	a	a	a	a	622757
a	a	a	b		a	b	b	b	b	a	b	a	a	b	b	622758
a	a	a	a		a	a	a	a	a	a	a	a	a	a	a	622759
b	b	b	a		b	b	b	b	b	b	b	b	b	b	b	622760
b	b	b	b		b	b	b	b	b	b	b	b	b	b	b	622761
b	b	b	b		b	b	b	b	b	b	b	b	b	b	b	622762
b	b	b	b		b	b	b	b	b	b	b	b	b	b	b	622763
c	c	l	c		b	b	b	b	b	a	a	c	a	c	b	622764
c	c	c	c		b	b	l	b	b	c	c	c	a	c	l	622765
c	c	l	c		c	c	b	c	c	a	a	c	a	c	b	622766
c	c	c	c		c	c	b	c	c	c	c	c	a	c	b	622767
c	c	c	c		c	a	b	a	a	a	a	c	a	c	b	622768
c	c	c	c		b	b	a	b	b	b	b	c	a	c	a	622769
c	c	l	c		c	c	b	c	c	b	b	b	a	c	b	622770
c	c	c	c		b	b	l	b	b	c	c	c	a	c	l	622771
c	c	c	c		c	c	l	c	c	c	c	c	a	c	l	622772
c	c	c	c		c	c	l	c	c	c	c	c	l	c	l	622773
c	c	c	c		c	b	l	b	b	a	a	a	a	c	l	622774
c	c	c	c		b	b	b	b	b	a	a	c	a	c	b	622775

Sl. No	Name of the village	Location code no.	Number of Non-Government Medical Amenities available.							Availability of drinking water - (Yes / No)			
			Charitable non Govt. hospital/Nursing home.	Medical practitioner with MBBS Degree	Medical practitioner with other degree	Medical practitioner with no degree	Traditional practitioner and faith healer.	Medicine Shop	Others	Tap water (Treated/Untreated)	Well water (Covered / Uncovered well)	Hand Pump	Tube wells / Bore well
1	2	3	32	33	34	35	36	37	38	39	40	41	42
Name of CD Block: Bangarapet													
295	Parandahalli(Part)	622755	0	0	0	0	0	0	0	Yes	Yes	No	Yes
296	Garudarihalli	622756	0	0	0	0	0	0	0	No	No	Yes	Yes
297	Allikunte-Kadirenahalli	622757	0	0	0	0	0	0	0	Yes	No	Yes	Yes
298	Chaliganhalli	622758	0	0	0	0	0	0	0	Yes	Yes	Yes	Yes
299	Kambampalli	622759	0	0	0	0	0	0	0	Yes	Yes	Yes	Yes
300	Beemakuppa	622760	0	0	0	0	0	0	0	Yes	Yes	Yes	Yes
301	Kaveranahalli	622761	0	0	0	0	0	0	0	Yes	Yes	Yes	Yes
302	Buchepalli	622762	0	0	0	0	0	0	0	Yes	Yes	Yes	Yes
303	Nachandahalli	622763	0	0	0	0	0	0	0	No	Yes	Yes	Yes
304	Kalavihosahalli	622764	0	0	0	0	0	0	0	Yes	Yes	Yes	Yes
305	Sundrapalya	622765	0	1	1	1	1	3	0	Yes	Yes	Yes	Yes
306	Thallapalli	622766	0	0	0	0	0	0	0	No	Yes	Yes	Yes
307	Kodigepalli	622767	0	0	1	0	0	0	0	Yes	Yes	Yes	Yes
308	Sumahalli	622768	0	0	0	0	0	0	0	Yes	Yes	Yes	Yes
309	Gandodihalli	622769	0	0	0	0	0	0	0	Yes	Yes	Yes	Yes
310	Pooganahalli	622770	0	0	0	0	0	0	0	Yes	Yes	Yes	Yes
311	Kadiriganakoppa	622771	0	0	0	2	0	0	0	Yes	Yes	Yes	Yes
312	N.G. Hulkur	622772	0	0	0	0	0	0	0	Yes	Yes	Yes	Yes
313	Vengasandra	622773	0	0	0	0	0	0	0	Yes	Yes	Yes	Yes
314	Rayasandra	622774	0	0	0	0	0	0	0	Yes	No	Yes	Yes
315	Pillagondanahalli	622775	0	0	0	0	0	0	0	Yes	Yes	Yes	Yes

Village Directory
Land use(as in 2009)

Location CodeNo:-581

Availability of drinking water - (Yes / No) Availability of toilet & others (Yes / No) Communication and transport facilities (If amenities available code -Yes is given except for Village Pin Code ,If not available within the village , the distance range code viz; a for < 5 Kms, b for 5- 10 Kms and c for 10+ kms of nearest place where facility is available is given).

Spring	River / Canal	Tank / Pond / Lake	Others	Community toilet including bath.	Community toilet excluding bath.	Rural sanitary mart or sanitary hardware outlet available near the village.	Community bio- gas or recycle of waste for productive use.	Post office(PO)	Sub post office (SPO)	Post & Telegraph office (P&TO)	Village Pin Code	Telephones (Land lines)	Public call office (PCO)	Mobile phone coverage	Location code no.
43	44	45	46	47	48	49	50	51	52	53	54	55	56	57	3

Location Code: 0161

No	No	Yes	No	No	No	Yes	No	a	a	Yes	563122	Yes	Yes	Yes	622755
No	No	No	Yes	No	No	No	No	a	a	a	563122	Yes	Yes	a	622756
No	No	No	Yes	No	No	No	No	a	a	a	563122	Yes	Yes	a	622757
No	Yes	Yes	No	No	No	Yes	No	a	a	b	563113	Yes	Yes	Yes	622758
No	No	Yes	No	No	No	Yes	No	a	a	a	563113	Yes	Yes	Yes	622759
No	No	No	No	No	No	No	No	b	a	b	563122	Yes	Yes	Yes	622760
No	No	Yes	No	No	No	No	No	b	a	b	563122	Yes	Yes	a	622761
No	No	Yes	No	No	Yes	No	No	b	a	b	563121	Yes	b	a	622762
No	No	Yes	No	No	No	No	No	b	a	b	563121	Yes	Yes	a	622763
No	No	Yes	No	No	No	No	No	b	a	c	563116	Yes	b	Yes	622764
No	No	No	Yes	No	No	No	No	b	Yes	c	563116	Yes	Yes	Yes	622765
No	No	Yes	No	No	No	No	No	c	a	c	563116	Yes	b	Yes	622766
No	No	No	No	No	No	No	No	c	a	c	563116	Yes	Yes	Yes	622767
No	No	Yes	No	No	No	No	No	a	a	c	563116	Yes	b	Yes	622768
No	No	Yes	No	No	No	No	No	b	a	b	563136	Yes	b	Yes	622769
No	No	Yes	No	No	No	No	No	b	a	b	563116	Yes	Yes	Yes	622770
No	No	No	No	No	No	No	No	b	a	Yes	563116	Yes	Yes	Yes	622771
No	No	Yes	No	No	No	No	No	b	Yes	b	563116	Yes	a	Yes	622772
No	No	No	No	No	No	No	No	c	Yes	c	563116	Yes	Yes	Yes	622773
No	No	No	No	No	Yes	No	No	b	a	b	563116	Yes	Yes	Yes	622774
No	No	Yes	No	No	No	No	No	c	a	c	563116	Yes	b	Yes	622775

Communication and transport facilities (If amenities available code -Yes is given except for Village Pin Code ,If not available within the village , the distance range code viz; a for < 5 Kms, b for 5-10 Kms and c for 10+ kms of nearest place where facility is available is given).

Sl. No	Name of the village	Location code no.	Internet cafes/ Common service centre (CSC)	Private courier facility	Bus service (Public & Private)	Railway stations	Auto/Modified Autos	Taxis and Vans	Tractors	Cycle-pulled rickshaws(Manual & Machine driven)	Carts driven by animals	Sea /River ferry service
1	2	3	58	59	60	61	62	63	64	65	66	67
Name of CD Block: Bangarapet												
295	Parandahalli(Part)	622755	a	a	Yes	a	a	Yes	Yes	Yes	Yes	c
296	Garudarihalli	622756	b	b	Yes	b	a	b	Yes	Yes	Yes	c
297	Allikunte-Kadirenahalli	622757	b	b	a	b	a	b	Yes	Yes	Yes	c
298	Chaliganhalli	622758	a	a	Yes	b	a	a	Yes	a	Yes	c
299	Kambampalli	622759	a	a	Yes	b	a	Yes	Yes	a	Yes	c
300	Beemakuppa	622760	b	b	Yes	b	b	b	Yes	Yes	Yes	c
301	Kaveranahalli	622761	b	b	a	b	a	b	Yes	Yes	Yes	c
302	Buchepalli	622762	b	b	b	b	b	b	b	Yes	b	c
303	Nachandahalli	622763	b	b	Yes	b	b	b	Yes	Yes	Yes	c
304	Kalavihosahalli	622764	c	c	a	c	a	c	Yes	c	Yes	c
305	Sundrapalya	622765	c	c	Yes	c	Yes	c	Yes	Yes	b	c
306	Thallapalli	622766	c	c	Yes	c	b	c	Yes	c	Yes	c
307	Kodigepalli	622767	c	c	Yes	c	Yes	c	Yes	Yes	Yes	c
308	Surnahalli	622768	c	c	Yes	c	b	c	Yes	c	Yes	c
309	Gandodihalli	622769	c	c	a	c	b	c	Yes	c	Yes	c
310	Pooganahalli	622770	c	c	Yes	c	b	c	Yes	c	Yes	c
311	Kadiriganakoppa	622771	c	c	Yes	c	a	Yes	Yes	c	Yes	c
312	N.G. Hulkur	622772	c	Yes	Yes	c	a	c	Yes	c	Yes	c
313	Vengasandra	622773	c	c	Yes	c	Yes	c	a	Yes	Yes	c
314	Rayasandra	622774	c	c	b	c	a	c	a	c	Yes	c
315	Pillagondanahalli	622775	c	c	a	c	b	c	Yes	c	Yes	c

Village Directory
Land use(as in 2009)

Location CodeNo:-581

Village connected to highways,village roads, banks & credit societies (If amenities available code -Yes is given, If not available within the village , the distance range code viz; a for < 5 Kms, b for 5-10 Kms and c for 10+ kms of nearest place where facility is available is given).

Availability of miscellaneous facilities (If amenities available code -Yes is given, If not available within the village , the distance range code viz; a for < 5 Kms, b for 5-10 Kms and c for 10+ kms of nearest place where facility is available is given).

Connected to national highway(NH)	Connected to state highway(SH)	Connected to major district road (MDR)	Connected to others district road	Pucca roads	Kutchcha roads	Water bounded macadam(WBM) roads	Navigable waterway (river/canal)(NW)	Footpaths (FP)	Commercial & Co-operative Banks	ATM	Agricultural Credit Societies	Self-Help Group (SHG)	Public distribution system (PDS) shop	Mandis / Regular market	Weekly Haat	Location code no.
68	69	70	71	72	73	74	75	76	77	78	79	80	81	82	83	3

Location Code: 0161

Yes	a	a	a	Yes	Yes	Yes	c	Yes	a	a	a	Yes	a	a	a	622755
c	b	b	Yes	Yes	Yes	a	c	Yes	a	a	b	Yes	a	b	a	622756
c	b	b	Yes	Yes	Yes	Yes	c	Yes	a	a	b	Yes	a	b	Yes	622757
c	a	a	a	Yes	Yes	b	c	Yes	a	a	a	Yes	a	a	a	622758
c	a	a	Yes	Yes	Yes	a	c	Yes	a	a	a	Yes	a	a	a	622759
c	b	Yes	Yes	Yes	Yes	b	c	Yes	b	b	b	Yes	a	b	b	622760
c	b	b	Yes	Yes	Yes	Yes	c	Yes	b	b	b	Yes	a	b	b	622761
c	b	Yes	Yes	Yes	Yes	b	c	Yes	b	b	b	Yes	a	b	b	622762
c	b	b	Yes	Yes	Yes	Yes	c	Yes	b	b	b	Yes	a	b	b	622763
b	Yes	Yes	c	Yes	Yes	Yes	c	Yes	a	a	c	Yes	a	b	a	622764
b	Yes	Yes	Yes	Yes	Yes	Yes	c	Yes	Yes	Yes	Yes	Yes	Yes	Yes	Yes	622765
b	Yes	Yes	c	Yes	Yes	Yes	c	Yes	a	a	c	Yes	a	b	a	622766
Yes	c	Yes	Yes	Yes	Yes	Yes	c	Yes	b	a	c	Yes	Yes	b	b	622767
Yes	c	Yes	Yes	Yes	Yes	Yes	c	Yes	a	b	c	Yes	a	b	a	622768
b	c	Yes	c	Yes	Yes	Yes	c	Yes	b	b	c	Yes	a	b	a	622769
Yes	c	c	c	Yes	Yes	a	c	Yes	b	c	c	Yes	a	a	b	622770
Yes	c	Yes	Yes	Yes	Yes	Yes	c	Yes	b	c	c	Yes	a	b	b	622771
b	c	Yes	Yes	Yes	Yes	Yes	c	Yes	b	c	c	Yes	Yes	Yes	b	622772
c	c	Yes	Yes	Yes	Yes	Yes	c	Yes	a	c	c	Yes	Yes	a	a	622773
c	c	c	c	Yes	Yes	Yes	c	Yes	b	c	c	Yes	a	a	a	622774
c	Yes	Yes	c	Yes	Yes	Yes	c	Yes	a	c	c	Yes	a	b	a	622775

Availability of miscellaneous facilities (If amenities available code -Yes is given, If not available within the village , the distance range code viz; a for < 5 Kms, b for 5-10 Kms and c for 10+ kms of nearest place where facility is available is given).

Sl. No	Name of the village	Location code no.	Agricultural marketing society	Integrated Child Development Scheme (Nutritional Centres)	Anganwadi Centre (Nutritional Centres)	Others (Nutritional Centres)	ASHA (Accredited Social Health Activist)	Community centre with/without TV	Sports Field,	Sports Club / Recreation Centre	Cinema / Video Hall	Public Library	Public Reading Room	Newspaper Supply	Assembly Polling station	Birth & Death Registration Office
1	2	3	84	85	86	87	88	89	90	91	92	93	94	95	96	97
Name of CD Block: Bangarapet																
295	Parandahalli(Part)	622755	a	Yes	Yes	a	b	a	b	c	a	Yes	Yes	Yes	Yes	Yes
296	Garudadrihalli	622756	b	b	b	b	a	b	b	c	b	b	b	Yes	a	Yes
297	Allikunte-Kadirenahalli	622757	b	a	a	b	b	b	b	c	b	b	b	Yes	a	Yes
298	Chaliganhalli	622758	a	Yes	Yes	a	b	a	b	c	a	b	b	Yes	Yes	Yes
299	Kambampalli	622759	a	a	a	a	b	a	b	c	a	b	b	Yes	a	Yes
300	Beernakuppa	622760	b	Yes	Yes	b	b	b	b	c	b	b	b	Yes	Yes	Yes
301	Kaveranahalli	622761	b	a	a	a	a	b	b	c	b	b	b	Yes	a	Yes
302	Buchepalli	622762	b	Yes	Yes	Yes	a	b	b	c	b	b	b	Yes	Yes	Yes
303	Nachandahalli	622763	b	a	a	a	a	b	b	c	b	a	a	Yes	a	Yes
304	Kalavihosahalli	622764	a	b	b	b	a	b	a	c	b	a	a	Yes	a	Yes
305	Sundrapalya	622765	a	Yes	Yes	b	Yes	Yes	Yes	c	b	Yes	Yes	Yes	Yes	Yes
306	Thallapalli	622766	a	Yes	Yes	c	a	a	a	c	c	a	a	Yes	Yes	Yes
307	Kodigepalli	622767	a	Yes	Yes	b	Yes	Yes	Yes	c	b	Yes	Yes	Yes	Yes	Yes
308	Surnahalli	622768	b	Yes	Yes	b	a	Yes	a	c	b	a	a	Yes	Yes	Yes
309	Gandodihalli	622769	b	a	a	b	a	a	b	c	b	a	a	Yes	a	Yes
310	Pooganahalli	622770	b	Yes	Yes	a	b	b	b	c	a	b	b	Yes	Yes	Yes
311	Kadiriganakoppa	622771	c	Yes	Yes	Yes	a	a	a	c	a	a	a	Yes	Yes	Yes
312	N.G. Hulkur	622772	b	Yes	Yes	Yes	Yes	Yes	Yes	c	Yes	Yes	Yes	Yes	Yes	Yes
313	Vengasandra	622773	b	Yes	Yes	a	Yes	Yes	a	c	a	Yes	Yes	Yes	Yes	Yes
314	Rayasandra	622774	b	Yes	Yes	b	a	a	a	c	a	b	b	Yes	Yes	Yes
315	Pillagondanahalli	622775	b	Yes	Yes	b	a	b	a	c	b	b	b	Yes	a	Yes

Availability of electricity (Yes/No)				Land Use								
				Nearest Town	Area under different types of land use (in hectares rounded up to one decimal place)							
Power Supply for Domestic Use (ED)	Power Supply for Agricultural Use (EAG)	Power Supply for Commercial Use (EC)	Power Supply for All Uses (EA)	Name	Distance range code i.e. a for < 5 Kms, b for 5-10 Kms and c for 10+ kms .	Forests	Area under Non-agricultural Uses	Barren and Un-cultivable land	Permanent Pastures and Other Grazing Lands	Land Under Miscellaneous Tree Crops etc.	Culturable Waste Land	Location code no.
98	99	100	101	102	103	104	105	106	107	108	109	3
Location Code:0161												
No	No	No	Yes	Robertson Pet	a	0	7.2	0	1.5	6.1	2.7	622755
No	No	No	Yes	Robertson Pet	b	0	10.1	0	16.2	53.6	1.3	622756
No	No	No	Yes	Robertson Pet	b	0	2.2	0.5	12.6	12	1.3	622757
No	No	No	Yes	Robertson Pet	a	0	25.6	0	36.1	5.4	3.6	622758
No	No	No	Yes	Robertson Pet	a	0	12	0	10.9	6	3.3	622759
No	No	No	Yes	Robertson Pet	b	0	25.3	0	74.8	2	4.4	622760
No	No	No	Yes	Robertson Pet	b	0	19.7	0	25.9	2.4	78.2	622761
No	No	No	Yes	Robertson Pet	b	0	6.9	0	9.3	52.9	2	622762
No	No	No	Yes	Robertson Pet	b	0	7.6	0	8.8	42.9	1	622763
No	No	No	Yes	Robertson Pet	c	0	3.1	0	4.2	24	0	622764
No	No	No	Yes	Robertson Pet	c	0	10.7	0.9	2	52.8	0	622765
No	No	No	Yes	Robertson Pet	c	0	11.5	0	3.6	2.4	2.1	622766
No	No	No	Yes	Mulbagal	c	0	8.3	9.2	28.1	58.9	0	622767
No	No	No	Yes	Mulbagal	c	0	19	0	9.2	0	0	622768
No	No	No	Yes	Mulbagal	c	0	14.6	0	8	1.7	1.2	622769
No	No	No	Yes	Mulbagal	c	0	15.2	5.3	40.6	18.3	0.2	622770
No	No	No	Yes	Mulbagal	c	0	10.2	1.2	29.7	1.9	0	622771
No	No	No	Yes	Mulbagal	c	0	41.2	5.2	25.4	20.1	1.1	622772
No	No	No	Yes	Mulbagal	c	0	16.9	33.8	9.2	2.5	28	622773
No	No	No	Yes	Mulbagal	c	0	0	10.9	0.9	23	0.8	622774
No	No	No	Yes	Robertson Pet	c	0	10	0.7	4.4	0.1	0	622775

Sl. No	Name of the village	Location code no.	Land Use					Area irrigated by source (in hectare).				
			Area under different types of land use (in hectares rounded up to one decimal place)									
			Fallow lands other than current fallows	Current Fallows	Net Area Sown	Total Irrigated Land Area	Total Un-irrigated Land Area	Canals (C)	Wells/Tube-wells(W/TW)	Tanks/Lakes(T/L)	Water Falls(WF)	Others(O)
1	2	3	110	111	112	113	114	115	116	117	118	119
Name of CD Block: Bangarapet												
295	Parandahalli(Par t)	622755	3.3	6.2	118	17.2	100.8	0	10	7.2	0	0
296	Garudadrihalli	622756	1.5	2.4	180	112.1	68	0	1.6	3.2	0	107.2
297	Allikunte-Kadirenahalli	622757	2	4.6	62.8	52.3	10.5	0	0	2.1	10.5	39.7
298	Chaliganhalli	622758	4.8	3.2	96.1	27.1	69	0	27.1	0	0	0
299	Kambampalli	622759	4.4	5.6	41.2	12.6	28.6	0	5.2	7.4	0	0
300	Beemakuppa	622760	5.6	7.3	172	12.1	159.9	0	8	4	0	0
301	Kaveranahalli	622761	1.5	2.4	120.9	117.6	3.3	0	0	15.9	0	101.6
302	Buchepalli	622762	1.5	1.3	188.5	124.5	64	0	18.3	0	0	106.2
303	Nachandahalli	622763	1.3	2.4	147.8	88.9	58.9	0	2	1.2	0	85.6
304	Kalavihosahalli	622764	2.2	6.4	123.7	22.2	101.5	0	22.2	0	0	0
305	Sundrapalya	622765	7.3	9	193.6	125.5	68.1	0	13.8	0	0	111.7
306	Thallapalli	622766	3.2	7.1	53.3	12.2	41.1	0	12.2	0	0	0
307	Kodigepalli	622767	1.3	4.1	188.1	137.6	50.5	0	17	0	0	120.6
308	Surnahalli	622768	3.2	19.1	131.8	18.3	113.6	0	18.3	0	0	0
309	Gandodihalli	622769	3.4	6.4	126.3	17.3	109.1	0	17.3	0	0	0
310	Pooganahalli	622770	6.2	12.1	184.4	20.2	164.2	0	20.2	0	0	0
311	Kadiriganakoppa	622771	4.2	11.1	138.1	42.1	96	0	42.1	0	0	0
312	N.G. Hulkur	622772	5.3	8.6	396.1	81.1	315.1	0	80.1	1	0	0
313	Vengasandra	622773	2.1	86.6	477.1	329.2	147.8	0	57.5	6.2	0	265.6
314	Rayasandra	622774	0	4.1	80.5	57	23.6	0	8.2	0	0	48.7
315	Pillagondanahalli	622775	3.2	4.3	108.8	20.2	88.6	0	20.2	0	0	0

Name of three most important commodities manufactured

First	Second	Third	Name of the village	Location code no.
120	121	122	2	3
Location Code: 0161				
-	-	-	Parandahalli(Part)	622755
-	-	-	Garudadrihalli	622756
-	-	-	Allikunte-Kadirenahalli	622757
-	-	-	Chaliganhalli	622758
-	-	-	Kambampalli	622759
-	-	-	Beemakuppa	622760
-	-	-	Kaveranahalli	622761
-	-	-	Buchepalli	622762
-	-	-	Nachandahalli	622763
-	-	-	Kalavihosahalli	622764
-	-	-	Sundrapalya	622765
-	-	-	Thallapalli	622766
-	-	-	Kodigepalli	622767
-	-	-	Surnahalli	622768
-	-	-	Gandodihalli	622769
-	-	-	Pooganahalli	622770
-	-	-	Kadiriganakoppa	622771
-	-	-	N.G. Hulkur	622772
-	-	-	Vengasandra	622773
-	-	-	Rayasandra	622774
-	-	-	Pillagondanahalli	622775

Sl. No	Name of the village	Location code no.	Total area of the village (in hectares rounded up to one decimal place)	Total population (2011 census)	Number of households (2011 census)	Number of educational amenities available. (If not available within the village , the distance range code viz; a for < 5 Kms, b for 5-10 Kms and c for 10+ kms of nearest place where facility is available is given).								
						Pre-Primary school (PP)	Primary school (P)	Middle school (M)	Secondary School (S)	Senior Secondary school (SS)	Degree college of arts science & commerce (ASC)	Engineering college(EC)	Medical college (MC)	Management institute (MI)
1	2	3	4	5	6	7	8	9	10	11	12	13	14	15
Name of CD Block: Bangarapet														
316	Vaddarahalli	622776	185.2	529	132	a	1	a	a	a	c	c	c	c
317	Mahadevapura	622777	141.1	1191	260	b	1	1	b	b	c	c	c	c
318	Sarvareddihalli	622778	180.1	913	217	a	2	1	a	a	c	c	c	c
319	Gopenahalli	622779	154.2	630	133	a	1	1	a	a	c	c	c	c
320	Annasagara	622780	131	379	87	a	2	a	b	b	c	c	c	c
321	Mustoor	622781	285.9	884	235	b	2	a	a	a	a	c	c	c
322	Lakshmisagar	622782	10.4	229	59	a	a	a	a	a	a	a	c	c
323	Thathepalli	622783	318.4	835	212	a	2	1	b	b	b	c	c	c
324	Durgepalli	622784	73	0	0	Un-inhabited								
325	Jadamakanhalli	622785	144.8	757	150	a	1	b	b	b	b	c	c	c
326	Panthanahalli	622786	386.4	1341	289	b	2	1	b	b	c	c	c	c
327	Mallapalli	622787	137	473	96	a	1	a	a	a	c	c	c	c
328	Kadripura	622788	106	347	80	a	1	1	a	a	c	c	c	c
329	Banakanahalli	622789	36.2	0	0	Un-inhabited								
330	Papenahalli	622790	214	470	104	a	1	a	a	a	c	c	a	c
331	Ramasagara	622791	727.7	1143	251	a	1	1	a	a	c	c	a	c
332	Veerasandra	622792	42	304	70	a	1	a	a	c	c	c	c	c
333	Thimmapura	622793	158.9	448	78	a	3	a	a	c	c	c	c	c
334	Nagalapalli	622794	115.7	219	46	a	b	a	a	a	c	c	c	c
335	Baluvanahalli	622795	196.8	601	117	a	1	a	a	c	c	c	c	c
336	Madivala-Majara Guttahalli	622796	164.3	148	37	1	1	a	b	b	b	b	c	c

Number of educational amenities available.
(If not available within the village , the distance range code viz; a for < 5 Kms, b for 5-10 Kms and c for 10+ kms of nearest place where facility is available is given).

Number of Medical Amenities available. (If not available within the village , the distance range code viz; a for < 5 Kms, b for 5-10 Kms and c for 10+ kms of nearest place where facility is available is given).

Polytechnic (Pt)	Vocational training school /ITI	Non-formal training centre (NFTC)	Special school for disabled (SSD)	Others (specify)	Community health centre (CHC)	Primary health centre (PHC)	Primary health sub centre (PHS)	Maternity and child welfare centre (MCW)	T.B. clinic (TBC)	Hospital-allopathic (HA)	Hospital-alternative medicine (HO)	Dispensary (D)	Veterinary hospital (VH)	Mobile health clinic(MHC)	Family welfare centre (FWC)	Location code no.
16	17	18	19	20	21	22	23	24	25	26	27	28	29	30	31	3
Location Code: 0161																
c	c	c	c		c	b	b	b	b	a	a	a	b	c	b	622776
c	c	c	c		c	b	b	b	b	b	b	b	b	c	b	622777
c	c	c	c		c	b	b	b	b	a	a	a	a	c	b	622778
c	c	c	c		c	b	b	b	b	a	a	a	a	c	b	622779
c	c	c	c		c	c	b	c	c	c	c	c	a	c	b	622780
c	b	c	c		b	b	a	b	b	c	c	c	a	b	a	622781
c	a	c	c	c	a	a	a	a	a	a	a	a	a	a	a	622782
c	c	c	c		b	b	b	b	b	c	c	c	a	b	b	622783
Un-inhabited																622784
c	c	c	c		c	c	b	c	c	c	c	c	b	c	b	622785
c	c	c	c		a	c	b	c	c	b	b	a	c	c	b	622786
c	c	c	c		b	b	l	b	b	b	b	c	a	c	l	622787
c	c	c	c		c	b	b	b	b	a	a	a	a	c	b	622788
Un-inhabited																622789
c	c	c	c		c	c	b	c	c	a	a	c	a	c	b	622790
c	c	c	c		c	b	b	b	b	a	a	a	b	c	b	622791
c	c	c	c		c	a	a	a	a	a	a	c	a	c	a	622792
c	c	c	c		c	a	a	a	a	a	a	c	a	c	a	622793
c	a	c	c		c	a	a	a	a	a	a	c	a	c	a	622794
c	c	c	c		c	a	a	a	a	a	a	c	a	c	a	622795
b	b	b	b		b	b	b	b	b	b	b	b	b	b	b	622796

Sl. No	Name of the village	Location code no.	Number of Non-Government Medical Amenities available.							Availability of drinking water - (Yes / No)			
			Charitable non Govt. hospital/Nursing home.	Medical practitioner with MBBS Degree	Medical practitioner with other degree	Medical practitioner with no degree	Traditional practitioner and faith healer.	Medicine Shop	Others	Tap water (Treated/Untreated)	Well water (Covered / Uncovered well)	Hand Pump	Tube wells / Bore well
1	2	3	32	33	34	35	36	37	38	39	40	41	42
Name of CD Block: Bangarapet													
316	Vaddarahalli	622776	0	0	0	0	0	0	0	Yes	No	Yes	Yes
317	Mahadevapura	622777	0	0	1	0	0	0	0	Yes	No	Yes	Yes
318	Sarvareddihalli	622778	0	0	0	0	0	0	0	Yes	No	Yes	Yes
319	Gopenahalli	622779	0	0	0	0	0	0	0	Yes	No	Yes	Yes
320	Annasagara	622780	0	0	0	0	0	0	0	Yes	Yes	Yes	Yes
321	Mustoor	622781	0	0	0	0	0	0	0	Yes	No	Yes	Yes
322	Lakshmisagar	622782	0	0	0	0	0	0	0	Yes	No	Yes	Yes
323	Thathepalli	622783	0	0	0	0	0	0	0	Yes	No	Yes	Yes
324	Durgepalli	622784	Un-inhabited										
325	Jadamakanhalli	622785	0	0	0	0	0	0	0	Yes	No	Yes	Yes
326	Panthanahalli	622786	0	0	1	0	0	0	0	Yes	Yes	Yes	Yes
327	Mallapalli	622787	0	0	0	0	1	0	0	No	No	Yes	Yes
328	Kadaripura	622788	0	0	0	0	0	0	0	Yes	Yes	Yes	Yes
329	Banakanahalli	622789	Un-inhabited										
330	Papenahalli	622790	0	0	0	0	0	0	0	Yes	Yes	Yes	Yes
331	Ramasagara	622791	0	0	1	0	0	0	0	Yes	No	Yes	Yes
332	Veerasandra	622792	0	0	0	0	0	0	0	Yes	No	Yes	Yes
333	Thimmapura	622793	0	0	0	0	0	0	0	Yes	No	Yes	Yes
334	Nagalapalli	622794	0	0	0	0	0	0	0	Yes	No	Yes	Yes
335	Baluvanahalli	622795	0	0	0	0	0	0	0	Yes	No	Yes	Yes
336	Madivala-Majara Guttahalli	622796	0	0	0	0	0	0	0	Yes	No	Yes	Yes

Village Directory
Land use(as in 2009)

Location CodeNo:-581

Availability of drinking water - (Yes / No) Availability of toilet & others (Yes / No) Communication and transport facilities (If amenities available code -Yes is given except for Village Pin Code ,If not available within the village , the distance range code viz; a for < 5 Kms, b for 5- 10 Kms and c for 10+ kms of nearest place where facility is available is given).

Spring	River / Canal	Tank / Pond / Lake	Others	Community toilet including bath.	Community toilet excluding bath.	Rural sanitary mart or sanitary hardware outlet available near the village.	Community bio- gas or recycle of waste for productive use.	Post office(PO)	Sub post office (SPO)	Post & Telegraph office (P&TO)	Village Pin Code	Telephones (Land lines)	Public call office (PCO)	Mobile phone coverage	Location code no.
43	44	45	46	47	48	49	50	51	52	53	54	55	56	57	3

Location Code: 0161

No	No	No	No	No	No	No	No	b	a	b	563116	Yes	b	Yes	622776
No	No	No	No	No	No	No	No	b	a	b	563116	Yes	b	Yes	622777
No	No	No	Yes	No	Yes	No	No	b	a	b	563116	Yes	b	Yes	622778
No	No	No	Yes	No	No	No	No	b	a	b	563116	Yes	b	Yes	622779
No	No	No	No	No	No	No	No	c	a	c	563116	Yes	Yes	Yes	622780
No	No	No	No	No	No	No	No	c	Yes	c	563116	Yes	b	Yes	622781
No	No	No	No	No	No	No	No	a	a	a	563113	Yes	a	a	622782
No	No	No	No	No	No	No	No	c	a	c	563116	Yes	b	Yes	622783
Un-inhabited															622784
No	No	No	No	No	No	No	No	c	a	c	563116	Yes	b	Yes	622785
No	No	Yes	No	No	No	No	No	c	a	c	563116	Yes	b	Yes	622786
No	Yes	No	No	No	No	No	No	c	a	c	563116	Yes	b	Yes	622787
No	No	No	No	No	No	No	No	c	Yes	c	563116	Yes	b	Yes	622788
Un-inhabited															622789
No	No	No	No	No	No	No	No	c	a	c	563116	Yes	Yes	Yes	622790
No	No	No	No	No	No	No	No	b	Yes	b	563116	Yes	b	Yes	622791
No	Yes	Yes	No	No	No	No	No	c	a	c	563121	Yes	b	Yes	622792
No	No	No	No	No	No	No	No	c	a	c	563114	Yes	b	Yes	622793
No	No	Yes	No	No	No	No	No	a	a	a	563116	Yes	b	Yes	622794
No	No	Yes	No	No	No	No	No	c	a	c	563137	Yes	b	Yes	622795
No	No	No	No	No	No	No	No	b	a	b	563121	b	b	Yes	622796

Communication and transport facilities (If amenities available code -Yes is given except for Village Pin Code ,If not available within the village , the distance range code viz; a for < 5 Kms, b for 5-10 Kms and c for 10+ kms of nearest place where facility is available is given).

Sl. No	Name of the village	Location code no.	Internet cafes/ Common service centre (CSC)	Private courier facility	Bus service (Public & Private)	Railway stations	Auto/Modified Autos	Taxis and Vans	Tractors	Cycle-pulled rickshaws(Manual & Machine driven)	Carts driven by animals	Sea /River ferry service
1	2	3	58	59	60	61	62	63	64	65	66	67
Name of CD Block: Bangarapet												
316	Vaddarahalli	622776	c	c	a	c	b	c	b	c	b	c
317	Mahadevapura	622777	c	c	Yes	c	a	c	b	c	Yes	c
318	Sarvareddihalli	622778	c	c	b	c	b	c	c	c	Yes	c
319	Gopenahalli	622779	c	c	b	c	b	c	c	c	Yes	c
320	Annasagara	622780	c	c	a	c	Yes	c	Yes	Yes	Yes	c
321	Mustoor	622781	c	c	b	c	b	c	Yes	c	Yes	c
322	Lakshmisagar	622782	c	c	Yes	a	Yes	c	a	c	a	c
323	Thathepalli	622783	c	c	a	c	b	c	c	Yes	Yes	c
324	Durgepalli	622784	Un-inhabited									
325	Jadamakanhalli	622785	c	c	a	c	b	c	c	Yes	Yes	c
326	Panthanahalli	622786	c	c	Yes	c	a	c	Yes	c	Yes	c
327	Mallapalli	622787	c	c	Yes	c	b	c	Yes	c	Yes	c
328	Kadaripura	622788	c	c	Yes	c	a	c	a	c	Yes	c
329	Banakanahalli	622789	Un-inhabited									
330	Papenahalli	622790	c	c	a	c	b	c	Yes	c	Yes	c
331	Ramasagara	622791	c	c	Yes	c	Yes	Yes	Yes	Yes	Yes	c
332	Veerasandra	622792	c	c	Yes	c	b	c	Yes	c	Yes	c
333	Thimmapura	622793	c	c	Yes	c	b	c	Yes	c	Yes	c
334	Nagalapalli	622794	c	c	Yes	c	a	c	Yes	c	Yes	c
335	Baluvanahalli	622795	c	c	Yes	c	b	c	Yes	c	Yes	c
336	Madivala-Majara Guttahalli	622796	b	b	Yes	b	b	b	Yes	b	Yes	c

Village Directory
Land use(as in 2009)

Location CodeNo:-581

Village connected to highways,village roads, banks & credit societies (If amenities available code -Yes is given, If not available within the village , the distance range code viz; a for < 5 Kms, b for 5-10 Kms and c for 10+ kms of nearest place where facility is available is given).

Availability of miscellaneous facilities (If amenities available code -Yes is given, If not available within the village , the distance range code viz; a for < 5 Kms, b for 5-10 Kms and c for 10+ kms of nearest place where facility is available is given).

68	69	70	71	72	73	74	75	76	77	78	79	80	81	82	83	3
Connected to national highway(NH)	Connected to state highway(SH)	Connected to major district road (MDR)	Connected to others district road	Pucca roads	Kutchcha roads	Water bounded macadam(WBM) roads	Navigable waterway (river/canal)(NW)	Footpaths (FP)	Commercial & Co-operative Banks	ATM	Agricultural Credit Societies	Self-Help Group (SHG)	Public distribution system (PDS) shop	Mandis / Regular market	Weekly Haat	Location code no.
c	Yes	c	c	Yes	Yes	Yes	c	Yes	b	c	c	Yes	a	b	b	622776
c	c	c	c	Yes	Yes	Yes	c	Yes	b	c	c	Yes	Yes	b	b	622777
c	c	c	c	Yes	Yes	Yes	c	Yes	b	c	c	Yes	a	b	b	622778
c	c	c	c	Yes	Yes	Yes	c	Yes	b	c	c	Yes	a	b	b	622779
c	c	Yes	c	Yes	Yes	Yes	c	Yes	b	c	c	Yes	a	c	b	622780
b	c	Yes	Yes	Yes	Yes	Yes	c	Yes	b	c	c	Yes	a	b	b	622781
c	c	c	Yes	Yes	Yes	b	c	Yes	a	a	c	Yes	a	a	a	622782
b	c	Yes	Yes	Yes	Yes	Yes	c	Yes	b	c	c	Yes	a	b	b	622783
Un-inhabited																622784
b	c	Yes	Yes	Yes	Yes	Yes	c	Yes	b	c	c	Yes	a	b	a	622785
a	c	Yes	Yes	Yes	Yes	Yes	c	Yes	a	c	c	Yes	Yes	b	a	622786
b	c	Yes	c	Yes	Yes	a	c	Yes	a	c	c	Yes	a	c	b	622787
b	c	c	c	Yes	Yes	Yes	c	Yes	Yes	c	Yes	Yes	a	c	a	622788
Un-inhabited																622789
c	c	Yes	c	Yes	Yes	Yes	c	Yes	a	c	c	Yes	a	c	a	622790
c	c	c	c	Yes	Yes	a	c	Yes	b	c	Yes	Yes	Yes	b	b	622791
c	c	c	c	Yes	Yes	Yes	c	Yes	a	c	c	Yes	a	c	a	622792
c	c	c	c	Yes	Yes	Yes	c	Yes	a	c	c	Yes	a	c	a	622793
c	c	c	c	Yes	Yes	Yes	c	Yes	a	c	c	Yes	a	c	a	622794
c	c	c	c	Yes	Yes	Yes	c	Yes	a	b	c	Yes	a	c	a	622795
c	b	Yes	Yes	Yes	Yes	a	c	Yes	b	b	b	Yes	b	b	a	622796

Location Code: 0161

Availability of miscellaneous facilities (If amenities available code -Yes is given, If not available within the village , the distance range code viz; a for < 5 Kms, b for 5-10 Kms and c for 10+ kms of nearest place where facility is available is given).

Sl. No	Name of the village	Location code no.	Agricultural marketing society	Integrated Child Development Scheme (Nutritional Centres)	Anganwadi Centre (Nutritional Centres)	Others (Nutritional Centres)	ASHA (Accredited Social Health Activist)	Community centre with/without TV	Sports Field,	Sports Club / Recreation Centre	Cinema / Video Hall	Public Library	Public Reading Room	Newspaper Supply	Assembly Polling station	Birth & Death Registration Office
1	2	3	84	85	86	87	88	89	90	91	92	93	94	95	96	97
Name of CD Block: Bangarapet																
316	Vaddarahalli	622776	a	Yes	Yes	a	a	a	b	c	b	b	b	Yes	Yes	Yes
317	Mahadevapura	622777	a	Yes	Yes	a	Yes	Yes	b	c	b	b	b	Yes	Yes	Yes
318	Sarvareddihalli	622778	a	Yes	Yes	Yes	a	a	b	c	b	b	b	Yes	Yes	Yes
319	Gopenahalli	622779	b	Yes	Yes	a	a	b	b	c	b	b	b	Yes	Yes	Yes
320	Annasagara	622780	b	a	a	a	a	b	b	c	c	b	b	Yes	a	Yes
321	Mustoor	622781	b	Yes	Yes	b	b	a	b	c	b	b	b	Yes	Yes	Yes
322	Lakshmisagar	622782	b	a	a	a	a	a	b	c	a	b	b	a	a	Yes
323	Thathepalli	622783	c	Yes	Yes	Yes	a	b	b	c	b	b	b	Yes	Yes	Yes
324	Durgepalli	622784	Un-inhabited													
325	Jadamakanhalli	622785	c	Yes	Yes	a	a	b	b	c	b	c	c	Yes	Yes	Yes
326	Panthanahalli	622786	c	Yes	Yes	b	Yes	Yes	b	c	b	c	c	Yes	Yes	Yes
327	Mallapalli	622787	c	Yes	Yes	b	a	a	b	c	b	c	c	a	a	Yes
328	Kadaripura	622788	c	b	b	b	a	a	b	c	b	c	b	Yes	a	Yes
329	Banakanahalli	622789	Un-inhabited													
330	Papenahalli	622790	c	Yes	Yes	a	a	a	b	c	c	c	a	Yes	a	Yes
331	Ramasagara	622791	c	Yes	Yes	Yes	Yes	Yes	b	c	c	Yes	Yes	Yes	Yes	Yes
332	Veerasandra	622792	c	a	a	a	a	a	b	c	c	b	a	Yes	a	Yes
333	Thimmapura	622793	c	a	a	a	a	b	b	c	c	b	a	Yes	a	Yes
334	Nagalapalli	622794	c	a	a	b	a	a	b	c	c	a	a	Yes	a	Yes
335	Baluvanahalli	622795	c	Yes	Yes	b	a	b	b	c	c	b	b	Yes	Yes	Yes
336	Madivala-Majara Guttahalli	622796	b	a	a	b	a	b	a	c	b	a	a	Yes	a	Yes

Availability of electricity (Yes/No)				Land Use								
				Nearest Town	Area under different types of land use (in hectares rounded up to one decimal place)							
Power Supply for Domestic Use (ED)	Power Supply for Agricultural Use (EAG)	Power Supply for Commercial Use (EC)	Power Supply for All Uses (EA)	Name	Distance range code i.e. a for < 5 Kms, b for 5-10 Kms and c for 10+ kms .	Forests	Area under Non-agricultural Uses	Barren and Un-cultivable land	Permanent Pastures and Other Grazing Lands	Land Under Miscellaneous Tree Crops etc.	Culturable Waste Land	Location code no.
98	99	100	101	102	103	104	105	106	107	108	109	3
Location Code:0161												
No	No	No	Yes	Robertson Pet	c	0	19.1	1	0.4	35.9	0	622776
No	No	No	Yes	Robertson Pet	c	0	4.6	0.3	9	30.8	0.7	622777
No	No	No	Yes	Robertson Pet	c	0	6.3	2.1	0.9	34.4	3.4	622778
No	No	No	Yes	Robertson Pet	c	0	0.5	0.4	1.4	30.4	0	622779
No	No	No	Yes	Mulbagal	c	0	6.9	0.1	0.1	25.4	0	622780
No	No	No	Yes	Mulbagal	c	0	14.1	0	6.4	31.6	0	622781
No	No	No	Yes	Mulbagal	c	0	2.3	1.3	0	0	3.4	622782
No	No	No	Yes	Mulbagal	c	0	13.4	2.1	11.6	3	38.7	622783
				Un-inhabited		0	0	0	0	0	0	622784
No	No	No	Yes	Mulbagal	c	0	5.1	0	2.5	1	30.6	622785
No	No	No	Yes	Mulbagal	c	0	42.1	3.1	12.4	4.2	0	622786
No	No	No	Yes	Robertson Pet	c	0	20	0	3.4	8.4	0	622787
No	No	No	Yes	Robertson Pet	c	0	13.6	4.2	1.8	1.1	4.3	622788
				Un-inhabited		0	0	0	0	0	0	622789
No	No	No	Yes	Robertson Pet	c	0	33.7	0	13.4	1.2	0.4	622790
No	No	No	Yes	Robertson Pet	c	0	588.6	1.4	1.6	1.8	0	622791
No	No	No	Yes	Robertson Pet	c	0	3.8	0	2.4	2.1	0	622792
No	No	No	Yes	Robertson Pet	c	0	9.2	0	17.4	6.2	2.4	622793
No	No	No	Yes	Robertson Pet	c	0	11.8	0	13.2	2.5	0.2	622794
No	No	No	Yes	Robertson Pet	c	0	24.3	0	30.6	8.2	4.4	622795
No	No	No	Yes	Robertson Pet	b	0	2.1	0	32	3.2	10.3	622796

Sl. No	Name of the village	Location code no.	Land Use					Area irrigated by source (in hectare).				
			Area under different types of land use (in hectares rounded up to one decimal place)									
			Fallow lands other than current fallows	Current Fallows	Net Area Sown	Total Irrigated Land Area	Total Un-irrigated Land Area	Canals (C)	Wells/Tube-wells(W/TW)	Tanks/Lakes(T/L)	Water Falls(WF)	Others(O)
1	2	3	110	111	112	113	114	115	116	117	118	119
Name of CD Block: Bangarapet												
316	Vaddarahalli	622776	1.7	3	124.2	82.7	41.4	0	7.8	0	0	74.9
317	Mahadevapura	622777	0.9	1.7	93.3	67.3	26	0	10.2	0	0	57.1
318	Sarvareddihalli	622778	2.9	0.9	129.1	81	48.1	8.2	0	0	0	72.8
319	Gopenahalli	622779	4.9	7.8	108.7	68.6	40.2	6.2	0	0	0	62.3
320	Annasagara	622780	0.8	5	92.6	61.6	31	0	8.6	0	0	53
321	Mustoor	622781	1.2	6.6	225.9	146.6	79.3	0	17.5	13.4	0	115.7
322	Lakshmisagar	622782	0	0	3.4	3.4	0	0	3.2	0.2	0	0
323	Thathepalli	622783	1.7	0	248	157.7	90.2	0	22.3	6.6	0	128.8
324	Durgepalli	622784	0	0	0	0	0	0	0	0	0	0
325	Jadamakanhalli	622785	1.3	4.2	100.3	10.2	90.1	0	10.2	0	0	0
326	Panthanahalli	622786	3.5	10.2	310.9	40.7	270.2	0	40.4	0.4	0	0
327	Mallapalli	622787	2.1	9.3	93.8	16.2	77.6	0	16.2	0	0	0
328	Kadaripura	622788	10	4.8	66.1	20.1	46	0	4.2	0	0	15.9
329	Banakanahalli	622789	0	0	0	0	0	0	0	0	0	0
330	Papenahalli	622790	10.3	12.1	143	21.2	121.8	0	21.2	0	0	0
331	Ramasagara	622791	18.2	16.3	99.8	21.2	78.6	0	21.2	0	0	0
332	Veerasandra	622792	4	2.1	27.6	12.4	15.2	0	12.4	0	0	0
333	Thimmapura	622793	0	8.1	115.7	20.9	94.8	0	20.5	0.4	0	0
334	Nagalapalli	622794	5.1	2.1	80.9	16.4	64.5	0	16.4	0	0	0
335	Baluvanahalli	622795	2.1	9.2	118	25.1	92.9	0	25.1	0	0	0
336	Majara Guttahalli	622796	5	3.2	108.4	3.2	105.3	0	3.2	0	0	0

Name of three most important commodities manufactured

First	Second	Third	Name of the village	Location code no.
120	121	122	2	3
Location Code: 0161				
-	-	-	Vaddarahalli	622776
-	-	-	Mahadevapura	622777
-	-	-	Sarvareddihalli	622778
-	-	-	Gopenahalli	622779
-	-	-	Annasagara	622780
-	-	-	Mustoor	622781
-	-	-	Lakshmisagar	622782
-	-	-	Thathepalli	622783
	Un-inhabited		Durgepalli	622784
-	-	-	Jadamakanhalli	622785
-	-	-	Panthanahalli	622786
-	-	-	Mallapalli	622787
-	-	-	Kadaripura	622788
	Un-inhabited		Banakanahalli	622789
-	-	-	Papenahalli	622790
-	-	-	Ramasagara	622791
Silk	-	-	Veerassandra	622792
-	-	-	Thimmapura	622793
-	-	-	Nagalapalli	622794
-	-	-	Baluvanahalli	622795
-	-	-	Madivala-Majara Guttahalli	622796

Sl. No	Name of the village	Location code no.	Total area of the village (in hectares rounded up to one decimal place)	Total population (2011 census)	Number of households (2011 census)	Number of educational amenities available. (If not available within the village , the distance range code viz; a for < 5 Kms, b for 5-10 Kms and c for 10+ kms of nearest place where facility is available is given).								
						Pre-Primary school (PP)	Primary school (P)	Middle school (M)	Secondary School (S)	Senior Secondary school (SS)	Degree college of arts science & commerce (ASC)	Engineering college(EC)	Medical college (MC)	Management institute (MI)
1	2	3	4	5	6	7	8	9	10	11	12	13	14	15
Name of CD Block: Bangarapet														
337	Kyasamballi	622797	340.8	2150	460	1	2	2	2	b	b	b	c	c
338	Billerahalli	622798	184.3	1081	228	a	b	a	a	c	c	c	c	c
339	Kannur	622799	207	933	203	a	1	1	a	c	c	c	c	c
340	Kogilahalli	622800	153.3	76	17	a	a	a	a	c	c	c	c	c
341	Kangandlahalli	622801	125.5	592	136	1	1	1	a	c	c	c	c	c
342	Ihvarahalli	622802	194.8	411	85	b	1	a	a	c	c	c	c	c
343	Gollaguruanahalli	622803	129.5	432	95	b	1	a	b	b	c	c	a	c
344	Thathareddihalli	622804	85.1	426	99	b	1	a	b	b	c	c	a	c
345	Mothakapalli	622805	206.7	920	202	b	1	1	b	b	c	c	c	c
346	Thongalakuppa	622806	247.4	626	152	b	1	a	b	b	c	c	c	c
347	Dalavaihosahalli	622807	210.5	436	92	b	1	1	a	c	c	c	b	c
348	Karadaguru	622808	217.7	1094	236	b	1	1	a	c	c	c	c	c
349	Majara Reddihalli	622809	141	0	0	Un-inhabited								
350	Nakkanahalli	622810	106.3	258	55	a	a	a	c	c	c	c	b	c
351	Kasireddigandlahalli	622811	157.9	537	128	b	1	a	b	c	c	c	c	c
352	Jakkarasanakuppa	622812	187.7	1160	294	a	2	1	a	c	c	c	c	c
353	Kachimittahalli	622813	182	46	10	a	b	a	a	c	c	c	c	c
354	Madivala	622814	228.2	686	173	a	1	a	a	c	b	c	c	c
355	Karadiganahalli	622815	92.6	103	27	b	a	b	b	c	c	c	a	c
356	Thookal	622816	350.7	754	165	b	1	1	b	c	c	c	a	c
357	Keerthikuppa	622817	274.1	272	58	b	1	b	b	b	b	b	a	c

Number of educational amenities available.
(If not available within the village , the distance range code viz; a for < 5 Kms, b for 5-10 Kms and c for 10+ kms of nearest place where facility is available is given).

Number of Medical Amenities available. (If not available within the village , the distance range code viz; a for < 5 Kms, b for 5-10 Kms and c for 10+ kms of nearest place where facility is available is given).

Polytechnic (Pt)	Vocational training school /ITI	Non-formal training centre (NFTC)	Special school for disabled (SSD)	Others (specify)	Community health centre (CHC)	Primary health centre (PHC)	Primary health sub centre (PHS)	Maternity and child welfare centre (MCW)	T.B. clinic (TBC)	Hospital-allopathic (HA)	Hospital-alternative medicine (HO)	Dispensary (D)	Veterinary hospital (VH)	Mobile health clinic(MHC)	Family welfare centre (FWC)	Location code no.
16	17	18	19	20	21	22	23	24	25	26	27	28	29	30	31	3
Location Code: 0161																
b	b	b	b		b	1	2	1	1	b	c	b	1	b	2	622797
c	c	c	c		c	a	a	a	a	a	a	c	a	c	a	622798
c	c	c	a		c	a	a	a	a	a	a	c	a	c	a	622799
c	c	c	c		c	a	a	a	a	a	a	c	a	c	a	622800
c	c	c	c		a	a	1	a	a	c	c	c	1	c	1	622801
c	c	c	c		c	b	b	b	b	b	b	c	a	c	b	622802
c	c	c	c		c	b	b	b	b	b	b	c	b	c	b	622803
c	c	c	c		c	c	b	c	c	b	b	c	b	c	b	622804
c	c	c	c		c	b	b	b	b	b	b	c	a	c	b	622805
c	c	c	c		c	c	b	c	c	b	b	c	b	c	b	622806
c	c	c	c		c	b	b	b	b	b	b	c	b	c	b	622807
c	c	c	c		b	b	1	b	b	c	c	c	b	b	1	622808
Un-inhabited																622809
c	c	c	c		b	b	b	b	b	c	c	c	b	b	b	622810
c	c	c	c		c	b	b	b	b	b	b	b	b	c	b	622811
c	c	c	c		c	a	a	a	a	a	c	c	a	c	a	622812
c	c	c	c		c	c	b	c	c	c	c	c	a	c	b	622813
b	b	b	c		b	a	b	a	a	a	a	b	a	c	b	622814
c	c	c	c		c	b	a	b	b	b	b	c	b	c	a	622815
c	c	c	c		c	b	b	b	b	b	b	c	b	c	b	622816
b	b	b	b		b	b	a	b	b	b	b	b	b	b	a	622817

Sl. No	Name of the village	Location code no.	Number of Non-Government Medical Amenities available.							Availability of drinking water - (Yes / No)			
			Charitable non Govt. hospital/Nursing home.	Medical practitioner with MBBS Degree	Medical practitioner with other degree	Medical practitioner with no degree	Traditional practitioner and faith healer.	Medicine Shop	Others	Tap water (Treated/Untreated)	Well water (Covered / Uncovered well)	Hand Pump	Tube wells / Bore well
1	2	3	32	33	34	35	36	37	38	39	40	41	42
Name of CD Block: Bangarapet													
337	Kyasamballi	622797	0	1	0	1	0	3	0	Yes	No	Yes	Yes
338	Billerahalli	622798	0	0	1	0	0	0	0	Yes	No	Yes	Yes
339	Kannur	622799	0	0	0	0	0	0	0	Yes	Yes	Yes	Yes
340	Kogilahalli	622800	0	0	0	0	0	0	0	Yes	Yes	Yes	Yes
341	Kangandlahalli	622801	0	0	0	0	0	0	0	Yes	Yes	Yes	Yes
342	Ihvarahalli	622802	0	0	0	0	0	0	0	Yes	Yes	Yes	Yes
343	Gollaguruahalli	622803	0	0	0	0	0	0	0	Yes	Yes	Yes	Yes
344	Thathareddihalli	622804	0	0	0	0	0	0	0	Yes	Yes	Yes	Yes
345	Mothakapalli	622805	0	0	0	0	0	0	0	Yes	Yes	Yes	Yes
346	Thongalakuppa	622806	0	0	0	0	0	0	0	Yes	Yes	Yes	Yes
347	Dalavaihosahalli	622807	0	0	0	0	0	0	0	Yes	No	Yes	Yes
348	Karadaguru	622808	0	0	0	0	0	0	0	Yes	Yes	Yes	Yes
349	Majara Reddihalli	622809	Un-inhabited										
350	Nakkanahalli	622810	0	0	0	0	0	0	0	Yes	Yes	Yes	Yes
351	Kasireddigandlahalli	622811	0	0	0	0	0	0	0	Yes	Yes	Yes	Yes
352	Jakkarasanakuppa	622812	0	0	1	0	0	0	0	Yes	Yes	Yes	Yes
353	Kachimittahalli	622813	0	0	0	0	0	0	0	Yes	No	Yes	Yes
354	Madivala	622814	0	0	0	0	0	0	0	Yes	No	Yes	Yes
355	Karadiganahalli	622815	0	0	0	0	0	0	0	No	No	Yes	Yes
356	Thookal	622816	0	0	0	0	0	0	0	Yes	No	Yes	Yes
357	Keerthikuppa	622817	0	0	0	0	0	0	0	Yes	Yes	Yes	Yes

Village Directory
Land use(as in 2009)

Location CodeNo:-581

Availability of drinking water - (Yes / No) Availability of toilet & others (Yes / No) Communication and transport facilities (If amenities available code -Yes is given except for Village Pin Code ,If not available within the village , the distance range code viz; a for < 5 Kms, b for 5- 10 Kms and c for 10+ kms of nearest place where facility is available is given).

Spring	River / Canal	Tank / Pond / Lake	Others	Community toilet including bath.	Community toilet excluding bath.	Rural sanitary mart or sanitary hardware outlet available near the village.	Community bio- gas or recycle of waste for productive use.	Post office(PO)	Sub post office (SPO)	Post & Telegraph office (P&TO)	Village Pin Code	Telephones (Land lines)	Public call office (PCO)	Mobile phone coverage	Location code no.
43	44	45	46	47	48	49	50	51	52	53	54	55	56	57	3

Location Code: 0161

No	No	Yes	No	No	No	No	No	b	Yes	b	563121	Yes	Yes	Yes	622797
No	No	Yes	No	No	No	No	No	c	a	c	563121	Yes	b	Yes	622798
No	Yes	Yes	No	No	No	No	No	c	a	c	563121	Yes	b	Yes	622799
No	No	Yes	No	No	No	No	No	c	a	c	563116	Yes	b	Yes	622800
No	No	No	No	No	No	No	No	c	Yes	c	563121	Yes	b	Yes	622801
No	No	No	No	No	No	No	No	c	a	c	563121	Yes	b	Yes	622802
No	No	Yes	No	No	No	No	No	c	a	c	563116	Yes	b	Yes	622803
No	No	Yes	No	No	No	No	No	c	a	c	563116	Yes	a	Yes	622804
No	No	No	No	No	No	No	No	c	a	c	563116	Yes	b	Yes	622805
No	Yes	No	No	No	No	No	No	a	a	c	563116	Yes	b	a	622806
No	No	No	No	No	No	No	No	c	a	c	563116	Yes	b	Yes	622807
No	No	No	No	No	No	No	No	c	a	c	563121	Yes	b	a	622808
Un-inhabited															
622809															
No	No	No	No	No	No	No	No	c	a	c	563137	Yes	b	Yes	622810
No	No	Yes	No	No	No	No	No	c	a	c	563121	Yes	b	Yes	622811
No	No	Yes	No	No	No	No	No	c	Yes	c	563121	Yes	b	Yes	622812
No	No	No	No	No	No	No	No	c	a	c	563121	Yes	b	Yes	622813
No	No	No	No	No	No	No	No	b	a	c	563121	Yes	b	Yes	622814
No	No	Yes	No	No	No	No	No	c	a	c	563121	Yes	b	Yes	622815
No	No	Yes	No	No	No	No	No	c	a	c	563121	Yes	b	Yes	622816
No	No	Yes	No	No	No	No	No	b	a	b	563113	Yes	b	Yes	622817

Communication and transport facilities (If amenities available code -Yes is given except for Village Pin Code ,If not available within the village , the distance range code viz; a for < 5 Kms, b for 5-10 Kms and c for 10+ kms of nearest place where facility is available is given).

Sl. No	Name of the village	Location code no.	Internet cafes/ Common service centre (CSC)	Private courier facility	Bus service (Public & Private)	Railway stations	Auto/Modified Autos	Taxis and Vans	Tractors	Cycle-pulled rickshaws(Manual & Machine driven)	Carts driven by animals	Sea /River ferry service
1	2	3	58	59	60	61	62	63	64	65	66	67
Name of CD Block: Bangarapet												
337	Kyasamballi	622797	b	b	Yes	b	Yes	b	Yes	b	Yes	c
338	Billerahalli	622798	c	c	Yes	c	c	c	Yes	c	Yes	c
339	Kannur	622799	c	c	Yes	c	b	c	Yes	c	Yes	c
340	Kogilahalli	622800	c	c	Yes	c	b	c	Yes	c	Yes	c
341	Kangandlahalli	622801	c	c	Yes	c	b	c	Yes	c	Yes	c
342	Ihvarahalli	622802	c	c	Yes	c	b	c	Yes	c	Yes	c
343	Gollaguruarahalli	622803	c	c	Yes	c	b	c	Yes	c	Yes	c
344	Thathareddihalli	622804	c	c	Yes	c	b	c	Yes	c	Yes	c
345	Mothakapalli	622805	c	c	Yes	c	Yes	c	Yes	c	Yes	c
346	Thongalakuppa	622806	c	c	Yes	c	b	c	Yes	c	Yes	c
347	Dalavaihosahalli	622807	c	c	Yes	c	b	c	Yes	c	Yes	c
348	Karadaguru	622808	c	c	Yes	c	b	c	Yes	c	Yes	c
349	Majara Reddihalli	622809	Un-inhabited									
350	Nakkanahalli	622810	c	c	Yes	c	b	c	Yes	c	Yes	c
351	Kasireddigandlahalli	622811	c	c	Yes	c	b	c	Yes	c	Yes	c
352	Jakkarasanakuppa	622812	c	c	Yes	c	b	c	Yes	c	Yes	c
353	Kachimittahalli	622813	c	c	Yes	c	a	c	b	c	Yes	c
354	Madivala	622814	b	b	Yes	c	c	b	Yes	b	Yes	c
355	Karadiganahalli	622815	c	c	Yes	c	b	c	Yes	c	Yes	c
356	Thookal	622816	c	c	Yes	c	b	c	Yes	c	Yes	c
357	Keerthikuppa	622817	b	b	a	b	b	b	Yes	b	Yes	c

Village Directory
Land use(as in 2009)

Location CodeNo:-581

Village connected to highways,village roads, banks & credit societies (If amenities available code -Yes is given, If not available within the village , the distance range code viz; a for < 5 Kms, b for 5-10 Kms and c for 10+ kms of nearest place where facility is available is given).

Availability of miscellaneous facilities (If amenities available code -Yes is given, If not available within the village , the distance range code viz; a for < 5 Kms, b for 5-10 Kms and c for 10+ kms of nearest place where facility is available is given).

Connected to national highway(NH)	Connected to state highway(SH)	Connected to major district road (MDR)	Connected to others district road	Pucca roads	Kutchcha roads	Water bounded macadam(WBM) roads	Navigable waterway (river/canal)(NW)	Footpaths (FP)	Commercial & Co-operative Banks	ATM	Agricultural Credit Societies	Self-Help Group (SHG)	Public distribution system (PDS) shop	Mandis / Regular market	Weekly Haat	Location code no.
68	69	70	71	72	73	74	75	76	77	78	79	80	81	82	83	3

Location Code: 0161

c	b	Yes	Yes	Yes	Yes	Yes	c	Yes	Yes	Yes	Yes	Yes	Yes	Yes	Yes	622797
c	c	c	c	Yes	Yes	Yes	c	Yes	a	a	c	Yes	a	a	a	622798
c	c	Yes	Yes	Yes	Yes	Yes	c	Yes	Yes	b	c	Yes	a	b	a	622799
c	c	Yes	Yes	Yes	Yes	a	c	Yes	a	b	c	a	a	b	a	622800
c	c	c	Yes	Yes	Yes	Yes	c	Yes	a	a	c	Yes	a	c	a	622801
c	c	Yes	Yes	Yes	Yes	Yes	c	Yes	b	b	c	Yes	a	c	b	622802
b	c	Yes	Yes	Yes	Yes	Yes	c	Yes	b	c	c	Yes	a	c	b	622803
b	c	Yes	Yes	Yes	Yes	Yes	c	Yes	b	c	c	Yes	a	c	b	622804
b	c	c	c	Yes	Yes	Yes	c	Yes	c	c	c	Yes	a	c	b	622805
b	c	c	c	Yes	Yes	Yes	c	Yes	c	c	c	Yes	a	b	b	622806
c	c	Yes	c	Yes	Yes	b	c	Yes	b	c	c	Yes	a	c	b	622807
b	c	c	Yes	Yes	Yes	a	c	Yes	b	b	c	Yes	a	c	b	622808
Un-inhabited																
c	c	c	c	b	Yes	Yes	c	Yes	b	c	c	Yes	a	c	b	622810
c	c	Yes	Yes	Yes	Yes	Yes	c	Yes	b	c	c	Yes	a	c	a	622811
c	c	Yes	Yes	Yes	Yes	Yes	c	Yes	a	c	c	Yes	Yes	c	a	622812
c	c	Yes	Yes	Yes	Yes	Yes	c	Yes	a	c	c	a	a	c	a	622813
c	b	b	b	Yes	Yes	Yes	c	Yes	a	b	b	Yes	a	b	b	622814
c	c	c	Yes	Yes	Yes	Yes	c	Yes	b	c	c	Yes	a	c	b	622815
c	c	c	Yes	Yes	Yes	Yes	c	Yes	b	c	c	Yes	a	c	b	622816
c	b	b	b	Yes	Yes	a	c	Yes	b	b	b	Yes	a	b	b	622817

Availability of miscellaneous facilities (If amenities available code -Yes is given, If not available within the village , the distance range code viz; a for < 5 Kms, b for 5-10 Kms and c for 10+ kms of nearest place where facility is available is given).

Sl. No	Name of the village	Location code no.	Agricultural marketing society	Integrated Child Development Scheme (Nutritional Centres)	Anganwadi Centre (Nutritional Centres)	Others (Nutritional Centres)	ASHA (Accredited Social Health Activist)	Community centre with/without TV	Sports Field,	Sports Club / Recreation Centre	Cinema / Video Hall	Public Library	Public Reading Room	Newspaper Supply	Assembly Polling station	Birth & Death Registration Office
1	2	3	84	85	86	87	88	89	90	91	92	93	94	95	96	97
Name of CD Block: Bangarapet																
337	Kyasamballi	622797	b	Yes	Yes	b	Yes	Yes	Yes	b	b	Yes	Yes	Yes	Yes	Yes
338	Billerahalli	622798	c	Yes	Yes	c	Yes	Yes	a	c	c	a	a	Yes	Yes	Yes
339	Kannur	622799	c	Yes	Yes	c	a	Yes	b	c	c	a	a	Yes	Yes	Yes
340	Kogilahalli	622800	c	a	a	c	a	a	b	c	c	a	a	Yes	a	Yes
341	Kangandlahalli	622801	c	Yes	Yes	c	b	a	b	c	c	a	a	Yes	Yes	Yes
342	Ihvarahalli	622802	c	a	a	c	a	b	b	c	c	b	a	Yes	a	Yes
343	Gollaguruanahalli	622803	c	a	a	c	b	b	b	c	c	b	b	Yes	a	Yes
344	Thathareddihalli	622804	c	a	a	c	a	b	b	c	c	a	a	Yes	a	Yes
345	Mothakapalli	622805	c	Yes	Yes	c	a	b	b	c	b	Yes	Yes	Yes	Yes	Yes
346	Thongalakuppa	622806	c	Yes	Yes	c	a	a	b	c	c	a	a	Yes	Yes	Yes
347	Dalavaihosahalli	622807	c	a	a	c	a	a	b	c	c	b	b	Yes	a	Yes
348	Karadaguru	622808	c	Yes	Yes	c	Yes	Yes	b	c	b	b	b	Yes	Yes	Yes
349	Majara Reddihalli	622809	Un-inhabited													
350	Nakkanahalli	622810	c	a	a	c	a	a	b	c	c	b	b	a	a	Yes
351	Kasireddigandlahalli	622811	c	Yes	Yes	c	a	a	b	c	c	b	a	Yes	Yes	Yes
352	Jakkarasanakuppa	622812	c	Yes	Yes	c	Yes	Yes	b	c	c	Yes	Yes	Yes	Yes	Yes
353	Kachimittahalli	622813	c	b	b	b	a	a	b	c	b	b	a	Yes	a	Yes
354	Madivala	622814	b	Yes	Yes	b	a	a	b	c	b	c	a	Yes	Yes	Yes
355	Karadiganahalli	622815	c	a	a	b	a	b	b	c	c	c	b	a	a	Yes
356	Thookal	622816	c	Yes	Yes	b	a	b	b	c	c	c	b	Yes	Yes	Yes
357	Keerthikuppa	622817	b	b	b	b	a	b	b	b	b	b	b	Yes	a	Yes

Availability of electricity (Yes/No)				Land Use								
				Nearest Town	Area under different types of land use (in hectares rounded up to one decimal place)							
Power Supply for Domestic Use (ED)	Power Supply for Agricultural Use (EAG)	Power Supply for Commercial Use (EC)	Power Supply for All Uses (EA)	Name	Distance range code i.e. a for < 5 Kms, b for 5-10 Kms and c for 10+ kms .	Forests	Area under Non-agricultural Uses	Barren and Un-cultivable land	Permanent Pastures and Other Grazing Lands	Land Under Miscellaneous Tree Crops etc.	Culturable Waste Land	Location code no.
98	99	100	101	102	103	104	105	106	107	108	109	3
Location Code:0161												
No	No	No	Yes	Robertson Pet	b	0	78.7	0	30.8	6.5	0	622797
No	No	No	Yes	Robertson Pet	c	0	17.7	0	29.8	4.4	0.3	622798
No	No	No	Yes	Robertson Pet	c	0	28.1	0.3	20.2	6.4	0	622799
No	No	No	Yes	Robertson Pet	c	0	46.2	1.2	0	1.3	12	622800
No	No	No	Yes	Robertson Pet	c	0	10	0	8.3	4.2	1.5	622801
No	No	No	Yes	Robertson Pet	c	0	9.2	8.1	18.2	4.3	2	622802
No	No	No	Yes	Robertson Pet	c	0	2.2	4.2	5.2	2.1	0.2	622803
No	No	No	Yes	Robertson Pet	c	0	8.9	0	7.8	4.2	0.1	622804
No	No	No	Yes	Robertson Pet	c	0	14	6	15.3	2.8	5.5	622805
No	No	No	Yes	Robertson Pet	c	0	19.3	0	9.2	5	46.8	622806
No	No	No	Yes	Robertson Pet	c	0	22.2	9.1	2.7	3	0.9	622807
No	No	No	Yes	Robertson Pet	c	0	27.6	9	3.1	0.5	0	622808
				Un-inhabited		0	0	0	0	0	0	622809
No	No	No	Yes	Robertson Pet	c	0	7.7	0	26.8	7.3	0	622810
No	No	No	Yes	Robertson Pet	c	0	5.6	0	34.6	3.7	0.2	622811
No	No	No	Yes	Robertson Pet	c	0	23.5	0	8	6	0	622812
No	No	No	Yes	Robertson Pet	c	0	13.8	0.2	20	2.2	0	622813
No	No	No	Yes	Robertson Pet	b	0	38.9	2.2	8.4	5.1	5	622814
No	No	No	Yes	Robertson Pet	c	0	5.5	0	7.8	1.2	0	622815
No	No	No	Yes	Robertson Pet	c	0	53.9	42.2	32.9	4.9	15	622816
No	No	No	Yes	Robertson Pet	b	0	60.4	6	27.5	4.7	6.2	622817

Sl. No	Name of the village	Location code no.	Land Use					Area irrigated by source (in hectare).				
			Area under different types of land use (in hectares rounded up to one decimal place)					Canals (C)	Wells/Tube-wells(W/TW)	Tanks/Lakes(T/L)	Water Falls(WF)	Others(O)
			Fallow lands other than current fallows	Current Fallows	Net Area Sown	Total Irrigated Land Area	Total Un-irrigated Land Area					
1	2	3	110	111	112	113	114	115	116	117	118	119
Name of CD Block: Bangarapet												
337	Kyasamballi	622797	15.3	29.2	180.4	42.7	137.7	0	42.1	0.6	0	0
338	Billerahalli	622798	10.2	3.2	118.7	29.2	89.6	0	29.2	0	0	0
339	Kannur	622799	4.3	5.1	142.6	25.2	117.4	0	25.1	0	0	0
340	Kogilahalli	622800	2.6	6.2	83.7	15.2	68.4	0	15.2	0	0	0
341	Kangandlahalli	622801	2.1	4.3	95.1	32.3	62.8	0	32.3	0	0	0
342	Ihvarahalli	622802	4.1	8.2	140.6	15.3	125.4	0	15.3	0	0	0
343	Gollaguruanahalli	622803	6.4	5.2	104	19.3	84.7	0	19.3	0	0	0
344	Thathareddihalli	622804	3.1	4.1	56.8	18.1	38.7	0	18.1	0	0	0
345	Mothakapalli	622805	0	7.3	155.8	30.7	125.1	0	30.7	0	0	0
346	Thongalakuppa	622806	11.2	32.5	123.3	34.4	89	0	34.4	0	0	0
347	Dalavaihosahalli	622807	4.3	5.4	162.8	36.2	126.7	0	36.2	0	0	0
348	Karadaguru	622808	1.6	38.1	137.8	52.1	85.7	0	52.1	0	0	0
349	Majara Reddihalli	622809	0	0	0	0	0	0	0	0	0	0
350	Nakkanahalli	622810	2.1	15.3	47.1	15.1	32	0	0	15.1	0	0
351	Kasireddigandlahalli	622811	5.2	9.3	99.3	19.4	79.9	0	19.4	0	0	0
352	Jakkarasanakuppa	622812	2.2	5.1	143	25.5	117.5	0	25.2	0.3	0	0
353	Kachimittahalli	622813	4.1	8.3	133.4	15.3	118.1	0	15.3	0	0	0
354	Madivala	622814	0	5.2	163.5	26.2	137.3	0	26.2	0	0	0
355	Karadiganahalli	622815	0	5.2	72.9	16.9	56	0	16.2	0.7	0	0
356	Thookal	622816	6.2	7.2	188.4	14	174.4	0	13.4	0.6	0	0
357	Keerthikuppa	622817	7.5	12.6	149.2	18.1	131	0	10	8.1	0	0

Name of three most important commodities manufactured

First 120	Second 121	Third 122	Name of the village 2	Location code no. 3
Location Code: 0161				
-	-	-	Kyasamballi	622797
-	-	-	Billerahalli	622798
-	-	-	Kannur	622799
-	-	-	Kogilahalli	622800
-	-	-	Kangandlahalli	622801
-	-	-	Ihvarahalli	622802
-	-	-	Gollaguruanahalli	622803
-	-	-	Thathareddihalli	622804
-	-	-	Mothakapalli	622805
-	-	-	Thongalakuppa	622806
-	-	-	Dalavaihosahalli	622807
-	-	-	Karadaguru	622808
-	Un-inhabited	-	Majara Reddihalli	622809
-	-	-	Nakkanahalli	622810
-	-	-	Kasireddigandlahalli	622811
-	-	-	Jakkarasanakuppa	622812
-	-	-	Kachimittahalli	622813
-	-	-	Madivala	622814
-	-	-	Karadiganahalli	622815
-	-	-	Thookal	622816
-	-	-	Keerthikuppa	622817

Sl. No	Name of the village	Location code no.	Total area of the village (in hectares rounded up to one decimal place)	Total population (2011 census)	Number of households (2011 census)	Number of educational amenities available. (If not available within the village , the distance range code viz; a for < 5 Kms, b for 5-10 Kms and c for 10+ kms of nearest place where facility is available is given).								
						Pre-Primary school (PP)	Primary school (P)	Middle school (M)	Secondary School (S)	Senior Secondary school (SS)	Degree college of arts science & commerce (ASC)	Engineering college(EC)	Medical college (MC)	Management institute (MI)
1	2	3	4	5	6	7	8	9	10	11	12	13	14	15
Name of CD Block: Bangarapet														
358	Banagere	622818	380.6	804	182	b	1	b	b	b	b	b	b	c
359	Poojarahalli	622819	115.6	250	50	b	2	a	b	b	b	b	a	c
360	Ballagere	622820	263.1	528	115	a	1	a	b	b	b	b	a	c
361	Doddakallahalli	622821	548.7	913	190	a	1	1	a	c	c	c	c	c
362	Byatarayanahalli	622822	190.4	756	159	a	1	a	c	c	c	c	c	c
363	Lakkinayakanahalli	622823	151.8	211	46	a	a	b	a	b	b	b	a	c
364	Kempapura	622824	679.9	1776	388	a	3	1	c	c	b	c	c	c
365	Chokkarabande	622825	142.4	370	78	a	1	a	c	c	c	c	c	c
366	Kattenagasandra	622826	48.6	6	1	a	b	a	c	c	c	c	c	c
367	Kururu	622827	206.2	492	96	b	1	a	a	c	c	c	c	c
368	Allikallu	622828	212.9	327	74	b	1	1	c	b	b	b	a	c
369	Neelagirihalli	622829	196.4	203	46	b	1	a	b	c	c	c	c	c
370	Madivala-Majara Kothur	622830	81.8	24	5	a	a	a	a	a	b	c	c	c
371	Maradagatta	622831	228.5	797	195	a	1	a	a	c	c	c	c	c
372	Settikunte	622832	54.3	214	54	b	1	a	b	c	c	c	c	c
373	Sanganahalli	622833	433.6	1633	377	b	b	a	b	c	c	c	c	c
374	Doddagandlahalli	622834	235.3	1088	256	1	1	a	b	c	c	c	c	c
375	Yethur	622835	140.9	505	135	b	1	a	b	c	c	c	c	c
376	Chinchandlahalli	622836	214	873	223	a	1	a	b	c	c	c	c	c
377	Bennavara	622837	335.9	940	226	a	2	a	a	c	c	c	c	c

Number of educational amenities available.
(If not available within the village , the distance range code viz; a for < 5 Kms, b for 5-10 Kms and c for 10+ kms of nearest place where facility is available is given).

Number of Medical Amenities available. (If not available within the village , the distance range code viz; a for < 5 Kms, b for 5-10 Kms and c for 10+ kms of nearest place where facility is available is given).

Polytechnic (Pt)	Vocational training school /ITI	Non-formal training centre (NFTC)	Special school for disabled (SSD)	Others (specify)	Community health centre (CHC)	Primary health centre (PHC)	Primary health sub centre (PHS)	Maternity and child welfare centre (MCW)	T.B. clinic (TBC)	Hospital-allopathic (HA)	Hospital-alternative medicine (HO)	Dispensary (D)	Veterinary hospital (VH)	Mobile health clinic(MHC)	Family welfare centre (FWC)	Location code no.
16	17	18	19	20	21	22	23	24	25	26	27	28	29	30	31	3
Location Code: 0161																
b	b	b	b		b	b	b	b	b	b	b	b	a	b	b	622818
b	b	b	b		b	b	b	b	b	b	b	b	b	b	b	622819
b	b	b	b		b	b	a	b	b	b	b	b	b	b	a	622820
c	c	c	c		c	c	b	c	c	c	c	c	a	c	b	622821
c	c	c	c		c	c	b	c	c	c	c	c	a	c	b	622822
b	b	b	b		b	b	b	b	b	b	b	b	b	b	b	622823
b	b	b	c		b	c	l	c	c	b	c	b	a	c	l	622824
c	c	c	c		c	c	a	c	c	c	c	c	c	c	a	622825
c	c	c	c		c	c	b	c	c	c	c	c	b	c	b	622826
c	c	c	c		c	c	a	c	c	a	c	c	a	c	a	622827
b	b	b	b		b	b	b	b	b	a	b	b	a	b	b	622828
c	c	c	c		c	b	b	b	b	c	c	c	b	c	b	622829
b	b	b	c		b	a	b	a	a	a	a	b	a	c	b	622830
c	c	c	c		c	a	a	a	a	a	a	c	a	c	a	622831
c	c	c	c		c	b	b	b	b	c	c	c	b	b	b	622832
c	c	c	c		c	b	l	b	b	c	c	c	b	b	l	622833
c	c	c	c		c	b	b	b	b	c	c	c	b	b	b	622834
c	c	c	c		c	b	b	b	b	c	c	c	b	b	b	622835
c	c	c	c		c	c	b	c	c	c	c	c	c	b	b	622836
c	c	c	c		c	b	b	b	b	c	c	c	b	b	b	622837

Number of Non-Government Medical Amenities Available. Availability of drinking water
- (Yes / No)

Sl. No	Name of the village	Location code no.	Charitable non Govt. hospital/Nursing home.	Medical practitioner with MBBS Degree	Medical practitioner with other degree	Medical practitioner with no degree	Traditional practitioner and faith healer .	Medicine Shop	Others	Tap water (Treated/Untreated)	Well water (Covered / Uncovered well)	Hand Pump	Tube wells / Bore well
1	2	3	32	33	34	35	36	37	38	39	40	41	42
Name of CD Block: Bangarapet													
358	Banagere	622818	0	0	0	0	0	0	0	Yes	Yes	Yes	Yes
359	Poojarahalli	622819	0	0	0	0	0	0	0	Yes	Yes	Yes	Yes
360	Ballagere	622820	0	0	0	0	0	0	0	Yes	Yes	Yes	Yes
361	Doddakallahalli	622821	0	0	0	0	0	0	0	Yes	Yes	Yes	Yes
362	Byatarayanahalli	622822	0	0	0	0	0	0	0	Yes	Yes	Yes	Yes
363	Lakkinayakanahalli	622823	0	0	0	0	0	0	0	Yes	Yes	Yes	Yes
364	Kempapura	622824	0	0	0	0	0	0	0	Yes	Yes	Yes	Yes
365	Chokkarabande	622825	0	0	0	0	0	0	0	No	No	Yes	Yes
366	Kattenagasandra	622826	0	0	0	0	0	0	0	No	No	No	No
367	Kururu	622827	0	0	0	0	0	0	0	Yes	Yes	Yes	Yes
368	Allikallu	622828	0	0	0	0	0	0	0	Yes	Yes	Yes	Yes
369	Neelagirihalli	622829	0	0	0	0	0	0	0	Yes	Yes	Yes	Yes
370	Madivala-Majara Kothur	622830	0	0	0	0	0	0	0	No	Yes	Yes	Yes
371	Maradagatta	622831	0	0	0	0	0	0	0	Yes	Yes	Yes	Yes
372	Settikunte	622832	0	0	0	0	0	0	0	Yes	No	Yes	Yes
373	Sanganahalli	622833	0	0	0	0	0	0	0	Yes	Yes	Yes	Yes
374	Doddagandlahalli	622834	0	0	1	0	0	0	0	No	Yes	Yes	Yes
375	Yethur	622835	0	0	0	0	0	0	0	Yes	Yes	Yes	Yes
376	Chinchandlahalli	622836	0	0	0	0	0	0	0	Yes	No	Yes	Yes
377	Bennavara	622837	0	0	0	0	0	0	0	Yes	No	Yes	Yes

Village Directory
Land use(as in 2009)

Location CodeNo:-581

Availability of drinking water - (Yes / No) Availability of toilet & others (Yes / No) Communication and transport facilities (If amenities available code -Yes is given except for Village Pin Code ,If not available within the village , the distance range code viz; a for < 5 Kms, b for 5- 10 Kms and c for 10+ kms of nearest place where facility is available is given).

Spring	River / Canal	Tank / Pond / Lake	Others	Community toilet including bath.	Community toilet excluding bath.	Rural sanitary mart or sanitary hardware outlet available near the village.	Community bio- gas or recycle of waste for productive use.	Post office(PO)	Sub post office (SPO)	Post & Telegraph office (P&TO)	Village Pin Code	Telephones (Land lines)	Public call office (PCO)	Mobile phone coverage	Location code no.
43	44	45	46	47	48	49	50	51	52	53	54	55	56	57	3

Location Code: 0161

No	No	Yes	No	No	No	No	No	a	a	b	563113	Yes	b	Yes	622818
No	No	Yes	No	No	No	No	No	b	a	b	563113	Yes	b	Yes	622819
No	No	Yes	No	No	No	No	No	a	a	b	563113	Yes	b	Yes	622820
No	No	Yes	No	No	No	No	No	c	a	c	563121	Yes	b	Yes	622821
No	No	Yes	No	No	No	No	No	c	a	c	563121	Yes	b	Yes	622822
No	No	No	No	No	No	No	No	b	a	b	563113	Yes	b	Yes	622823
No	No	Yes	No	No	No	No	No	b	Yes	c	563121	Yes	b	Yes	622824
No	No	Yes	No	No	No	No	No	c	a	c	563113	b	b	Yes	622825
No	No	No	Yes	No	No	No	No	c	a	c	563121	Yes	b	Yes	622826
No	No	Yes	No	No	No	No	No	a	a	c	563113	Yes	b	Yes	622827
No	No	Yes	No	No	No	No	No	b	a	b	563113	Yes	b	Yes	622828
No	No	Yes	No	No	No	No	No	c	a	c	563113	Yes	b	Yes	622829
No	No	No	No	No	No	No	No	b	a	c	563121	Yes	b	Yes	622830
No	No	Yes	No	No	No	No	No	c	a	c	563121	Yes	b	Yes	622831
No	No	No	No	No	No	No	No	c	a	c	563121	Yes	b	a	622832
No	No	No	No	No	No	No	No	c	a	c	563121	Yes	b	Yes	622833
No	No	No	No	No	No	No	No	b	a	b	563121	Yes	b	a	622834
No	No	No	No	No	No	No	No	c	a	c	563121	Yes	b	a	622835
No	No	No	No	No	No	No	No	c	a	c	563121	Yes	b	a	622836
No	No	No	No	No	No	No	No	c	a	c	563121	Yes	b	a	622837

Communication and transport facilities (If amenities available code -Yes is given except for Village Pin Code ,If not available within the village , the distance range code viz; a for < 5 Kms, b for 5-10 Kms and c for 10+ kms of nearest place where facility is available is given).

Sl. No	Name of the village	Location code no.	Internet cafes/ Common service centre (CSC)	Private courier facility	Bus service (Public & Private)	Railway stations	Auto/Modified Autos	Taxis and Vans	Tractors	Cycle-pulled rickshaws(Manual & Machine driven)	Carts driven by animals	Sea /River ferry service
1	2	3	58	59	60	61	62	63	64	65	66	67
Name of CD Block: Bangarapet												
358	Banagere	622818	b	b	Yes	b	b	b	Yes	b	Yes	c
359	Poojarahalli	622819	b	b	Yes	b	b	b	Yes	b	Yes	c
360	Ballagere	622820	b	b	Yes	b	b	b	Yes	b	Yes	c
361	Doddakallahalli	622821	c	c	Yes	c	c	c	Yes	c	Yes	c
362	Byatarayanahalli	622822	c	c	Yes	c	b	c	Yes	c	Yes	c
363	Lakkinayakanahalli	622823	b	b	Yes	b	b	b	Yes	b	Yes	c
364	Kempapura	622824	b	b	Yes	c	b	b	Yes	b	Yes	c
365	Chokkarabande	622825	c	c	Yes	c	b	c	Yes	c	Yes	c
366	Kattenagasandra	622826	c	c	Yes	c	b	c	Yes	c	Yes	c
367	Kururu	622827	c	c	a	c	b	c	Yes	c	Yes	c
368	Allikallu	622828	b	b	Yes	c	Yes	b	b	b	b	c
369	Neelagirihalli	622829	c	c	Yes	c	b	c	Yes	c	Yes	c
370	Madivala-Majara Kothur	622830	b	b	a	c	b	b	Yes	b	Yes	c
371	Maradagatta	622831	c	c	Yes	c	b	c	Yes	c	Yes	c
372	Settikunte	622832	c	c	Yes	c	b	c	Yes	c	Yes	c
373	Sanganahalli	622833	c	c	Yes	c	b	c	Yes	c	Yes	c
374	Doddagandlahalli	622834	c	c	Yes	c	b	c	Yes	c	Yes	c
375	Yethur	622835	c	c	a	c	b	c	Yes	c	Yes	c
376	Chinchandlahalli	622836	c	c	Yes	c	b	c	Yes	c	Yes	c
377	Bennavara	622837	c	c	Yes	c	b	c	Yes	c	Yes	c

Village Directory
Land use(as in 2009)

Location CodeNo:-581

Village connected to highways,village roads, banks & credit societies (If amenities available code -Yes is given, If not available within the village , the distance range code viz; a for < 5 Kms, b for 5-10 Kms and c for 10+ kms of nearest place where facility is available is given).

Availability of miscellaneous facilities (If amenities available code -Yes is given, If not available within the village , the distance range code viz; a for < 5 Kms, b for 5-10 Kms and c for 10+ kms of nearest place where facility is available is given).

Connected to national highway(NH)	Connected to state highway(SH)	Connected to major district road (MDR)	Connected to others district road	Pucca roads	Kutchcha roads	Water bounded macadam(WBM) roads	Navigable waterway (river/canal)(NW)	Footpaths (FP)	Commercial & Co-operative Banks	ATM	Agricultural Credit Societies	Self-Help Group (SHG)	Public distribution system (PDS) shop	Mandis / Regular market	Weekly Haat	Location code no.
68	69	70	71	72	73	74	75	76	77	78	79	80	81	82	83	3

Location Code: 0161

c	b	Yes	Yes	Yes	Yes	Yes	c	Yes	b	b	b	Yes	a	b	b	622818
c	b	b	Yes	Yes	Yes	b	c	Yes	b	b	b	Yes	a	b	b	622819
c	b	Yes	Yes	Yes	Yes	Yes	c	Yes	b	b	b	Yes	a	b	a	622820
c	c	Yes	Yes	Yes	Yes	Yes	c	Yes	a	b	c	Yes	a	c	a	622821
c	c	c	c	Yes	Yes	Yes	c	Yes	a	a	c	Yes	a	c	Yes	622822
c	b	Yes	Yes	Yes	Yes	Yes	c	Yes	a	a	b	Yes	b	b	a	622823
c	b	Yes	Yes	Yes	Yes	Yes	c	Yes	Yes	Yes	b	Yes	Yes	b	Yes	622824
c	c	Yes	c	Yes	Yes	Yes	c	Yes	a	a	c	Yes	a	c	a	622825
c	c	c	c	b	Yes	Yes	c	Yes	b	a	c	a	a	c	a	622826
c	c	c	c	a	Yes	a	c	Yes	a	b	c	Yes	a	c	a	622827
c	b	b	Yes	Yes	Yes	b	c	Yes	b	b	b	Yes	a	b	b	622828
c	c	Yes	Yes	Yes	Yes	Yes	c	Yes	b	c	c	Yes	a	c	b	622829
c	b	b	b	a	Yes	Yes	c	Yes	a	b	b	a	a	b	a	622830
c	c	c	Yes	Yes	Yes	Yes	c	Yes	a	b	c	Yes	a	c	a	622831
c	c	c	Yes	Yes	Yes	b	c	Yes	c	b	c	Yes	a	c	b	622832
c	c	c	c	b	Yes	b	c	Yes	c	a	c	Yes	Yes	b	b	622833
b	c	c	Yes	Yes	Yes	b	c	Yes	Yes	a	c	Yes	Yes	c	b	622834
c	c	c	Yes	Yes	Yes	a	c	Yes	c	a	c	Yes	a	c	b	622835
b	c	c	Yes	Yes	Yes	b	c	Yes	c	a	c	Yes	a	c	b	622836
b	c	c	Yes	Yes	Yes	b	c	Yes	c	b	c	Yes	a	c	b	622837

Availability of miscellaneous facilities (If amenities available code -Yes is given, If not available within the village , the distance range code viz; a for < 5 Kms, b for 5-10 Kms and c for 10+ kms of nearest place where facility is available is given).

Sl. No	Name of the village	Location code no.	Agricultural marketing society	Integrated Child Development Scheme (Nutritional Centres)	Anganwadi Centre (Nutritional Centres)	Others (Nutritional Centres)	ASHA (Accredited Social Health Activist)	Community centre with/without TV	Sports Field,	Sports Club / Recreation Centre	Cinema / Video Hall	Public Library	Public Reading Room	Newspaper Supply	Assembly Polling station	Birth & Death Registration Office
1	2	3	84	85	86	87	88	89	90	91	92	93	94	95	96	97
Name of CD Block: Bangarapet																
358	Banagere	622818	b	Yes	Yes	b	b	b	b	c	b	c	b	Yes	Yes	Yes
359	Poojarahalli	622819	b	a	a	b	a	b	b	b	b	b	b	Yes	a	Yes
360	Ballagere	622820	b	Yes	Yes	b	b	b	b	b	b	b	b	Yes	Yes	Yes
361	Doddakallahalli	622821	c	Yes	Yes	b	a	b	b	c	c	c	b	Yes	Yes	Yes
362	Byatarayanahalli	622822	c	Yes	Yes	b	a	b	a	c	c	c	c	Yes	Yes	Yes
363	Lakkinayakanahalli	622823	b	b	b	b	a	a	a	b	b	b	b	Yes	a	Yes
364	Kempapura	622824	b	Yes	Yes	a	Yes	Yes	Yes	c	b	c	c	Yes	Yes	Yes
365	Chokkarabande	622825	c	a	a	a	a	a	a	b	b	c	c	a	a	Yes
366	Kattenagasandra	622826	c	b	b	a	a	b	a	c	b	b	b	a	a	Yes
367	Kururu	622827	c	Yes	Yes	a	a	b	a	c	c	b	b	Yes	a	Yes
368	Allikallu	622828	b	a	a	Yes	b	b	b	b	b	b	b	Yes	a	Yes
369	Neelagirihalli	622829	c	a	a	Yes	a	b	b	c	c	b	b	Yes	a	Yes
370	Madivala-Majara Kothur	622830	b	a	a	a	a	b	a	c	b	b	b	Yes	a	Yes
371	Maradagatta	622831	c	Yes	Yes	a	a	a	a	c	c	a	a	Yes	Yes	Yes
372	Settikunte	622832	c	a	a	b	a	a	a	c	c	a	a	a	a	Yes
373	Sanganahalli	622833	c	Yes	Yes	b	Yes	Yes	Yes	c	b	Yes	Yes	Yes	Yes	Yes
374	Doddagandlahalli	622834	c	Yes	Yes	c	Yes	Yes	a	c	b	a	a	Yes	Yes	Yes
375	Yethur	622835	c	Yes	Yes	c	a	a	a	c	c	b	b	Yes	Yes	Yes
376	Chinchandlahalli	622836	c	Yes	Yes	c	a	a	a	c	c	b	b	Yes	Yes	Yes
377	Bennavara	622837	c	Yes	Yes	c	a	Yes	b	c	c	b	b	Yes	Yes	Yes

Availability of electricity (Yes/No)				Land Use								
				Nearest Town	Area under different types of land use (in hectares rounded up to one decimal place)							
Power Supply for Domestic Use (ED)	Power Supply for Agricultural Use (EAG)	Power Supply for Commercial Use (EC)	Power Supply for All Uses (EA)	Name	Distance range code i.e. a for < 5 Kms, b for 5-10 Kms and c for 10+ kms .	Forests	Area under Non-agricultural Uses	Barren and Un-cultivable land	Permanent Pastures and Other Grazing Lands	Land Under Miscellaneous Tree Crops etc.	Culturable Waste Land	Location code no.
98	99	100	101	102	103	104	105	106	107	108	109	3
Location Code:0161												
No	No	No	Yes	Robertson Pet	b	0	55.6	21.9	112.7	5.8	0	622818
No	No	No	Yes	Robertson Pet	b	0	23.2	4	19.6	1.2	2.1	622819
No	No	No	Yes	Robertson Pet	b	0	21.1	28	75.2	1.1	2.7	622820
No	No	No	Yes	Robertson Pet	c	376.6	11	23.5	19.9	1.5	10.3	622821
No	No	No	Yes	Robertson Pet	c	0	13.5	20.6	2	2.6	5.1	622822
No	No	No	Yes	Robertson Pet	b	100.9	2.2	0	16.4	1	0	622823
No	No	No	Yes	Robertson Pet	b	84.6	75.7	17.2	86.1	2.2	20.2	622824
No	No	No	Yes	Robertson Pet	c	0	8.1	16.3	35.9	12.2	6.1	622825
No	No	No	Yes	Robertson Pet	c	0	19.4	0	0	1.8	2.1	622826
No	No	No	Yes	Robertson Pet	c	0	28.9	5.3	68	5.2	0.7	622827
No	No	No	Yes	Robertson Pet	b	0	21.9	17.4	53.8	5.8	2.3	622828
No	No	No	Yes	Robertson Pet	c	0	7	10.2	8.2	72.8	67.5	622829
No	No	No	Yes	Robertson Pet	b	0	10	0	2	3.2	0	622830
No	No	No	Yes	Robertson Pet	c	0	23.3	0	40.2	7.3	0	622831
No	No	No	Yes	Robertson Pet	c	0	10.9	0	0	2.2	0	622832
No	No	No	Yes	Robertson Pet	c	0	51.8	0	40.6	17.8	0	622833
No	No	No	Yes	Robertson Pet	c	0	44.6	0	1.4	0	17.1	622834
No	No	No	Yes	Robertson Pet	c	0	12.7	0	12	0	0	622835
No	No	No	Yes	Robertson Pet	c	0	5.3	0.8	11.5	63.7	0	622836
No	No	No	Yes	Robertson Pet	c	0	23.5	0	63.8	0	0.6	622837

			Land Use					Area irrigated by source (in hectare).				
			Area under different types of land use (in hectares rounded up to one decimal place)									
Sl. No	Name of the village	Location code no.	Fallow lands other than current fallows	Current Fallows	Net Area Sown	Total Irrigated Land Area	Total Un-irrigated Land Area	Canals (C)	Wells/Tube-wells(W/TW)	Tanks/Lakes(T/L)	Water Falls(WF)	Others(O)
1	2	3	110	111	112	113	114	115	116	117	118	119
Name of CD Block: Bangarapet												
358	Banagere	622818	3.4	6	175.2	16.2	159	0	16.2	0	0	0
359	Poojarahalli	622819	3.4	5.4	56.7	10.8	45.9	0	10.8	0	0	0
360	Ballagere	622820	3.4	6.9	124.7	19.1	105.6	0	19.1	0	0	0
361	Doddakallahalli	622821	0	5.1	100.8	34.2	66.6	0	34.2	0	0	0
362	Byatarayanahalli	622822	0	6.2	140.4	11.6	128.8	0	11.2	0.4	0	0
363	Lakkinayakanahalli	622823	3.1	2.6	25.5	10.2	15.2	0	10.2	0	0	0
364	Kempapura	622824	5.3	12.1	376.6	41.2	335.4	0	41.2	0	0	0
365	Chokkarabande	622825	0	4.2	59.6	12.4	47.2	0	12.4	0	0	0
366	Kattenagasandra	622826	0	2.3	22.9	1.4	21.6	0	1.4	0	0	0
367	Kururu	622827	4.3	9	84.7	23	61.7	0	23	0	0	0
368	Allikallu	622828	5.4	9	97.2	13.2	84	0	13.1	0.1	0	0
369	Neelagirihalli	622829	0	6.1	24.5	12.3	12.3	0	0	12.3	0	0
370	Madivala-Majara Kothur	622830	10	4.8	51.8	4.4	47.4	0	4.3	0.1	0	0
371	Maradagatta	622831	6.2	7.4	144	32.6	111.5	0	32.2	0.4	0	0
372	Settikunte	622832	3.4	4.1	33.7	5.1	28.6	0	0	5.1	0	0
373	Sanganahalli	622833	3.6	60.4	259.4	42.1	217.3	0	42.1	0	0	0
374	Doddagandlhalli	622834	0	0	172.2	126	46.2	0	0	46.2	0	79.7
375	Yethur	622835	2.2	10.3	103.8	34.1	69.7	0	34.1	0	0	0
376	Chinchandlhalli	622836	0	0	132.7	72.7	59.9	9.4	54	0	9.4	0
377	Bennavara	622837	3.3	50.2	194.7	40.2	154.4	0	40.2	0	0	0

Name of three most important commodities manufactured

First 120	Second 121	Third 122	Name of the village 2	Location code no. 3
Location Code: 0161				
-	-	-	Banagere	622818
-	-	-	Poojarahalli	622819
-	-	-	Ballagere	622820
-	-	-	Doddakallahalli	622821
-	-	-	Byatarayanahalli	622822
-	-	-	Lakkinayakanahalli	622823
-	-	-	Kempapura	622824
-	-	-	Chokkarabande	622825
-	-	-	Kattenagasandra	622826
-	-	-	Kururu	622827
-	-	-	Allikallu	622828
-	-	-	Neelagirihalli	622829
-	-	-	Madivala-Majara Kothur	622830
-	-	-	Maradagatta	622831
-	-	-	Settikunte	622832
-	-	-	Sanganahalli	622833
-	-	-	Doddagandlahalli	622834
-	-	-	Yethur	622835
-	-	-	Chinchandlahalli	622836
-	-	-	Bennavara	622837

Sl. No	Name of the village	Location code no.	Total area of the village (in hectares rounded up to one decimal place)	Total population (2011 census)	Number of households (2011 census)	Number of educational amenities available. (If not available within the village , the distance range code viz; a for < 5 Kms, b for 5-10 Kms and c for 10+ kms of nearest place where facility is available is given).								
						Pre-Primary school (PP)	Primary school (P)	Middle school (M)	Secondary School (S)	Senior Secondary school (SS)	Degree college of arts science & commerce (ASC)	Engineering college(EC)	Medical college (MC)	Management institute (MI)
1	2	3	4	5	6	7	8	9	10	11	12	13	14	15
Name of CD Block: Bangarapet														
378	Mittakothur	622838	153.2	172	42	a	a	a	b	c	c	c	c	c
379	Srinivasasandra	622839	272	901	208	a	1	1	b	c	c	c	b	c
380	Nagakuppa	622840	151.8	288	71	a	a	a	a	c	c	c	c	c
381	Krishnarajapura	622841	65.6	986	231	1	a	a	b	c	c	c	b	c
382	Peelavara	622842	720.4	1538	339	a	6	a	c	c	c	c	c	c
Block Total:			79118.4	235340	51325	90	423	134	31	7	0	0	0	0

Village Directory
Land use (as in 2009)

Location CodeNo:-581

Number of educational amenities available.
(If not available within the village , the distance range code viz; a for < 5 Kms, b for 5-10 Kms and c for 10+ kms of nearest place where facility is available is given).

Number of Medical Amenities available. (If not available within the village , the distance range code viz; a for < 5 Kms, b for 5-10 Kms and c for 10+ kms of nearest place where facility is available is given).

Polytechnic (Pt)	Vocational training school /ITI	Non-formal training centre (NFTC)	Special school for disabled (SSD)	Others (specify)	Community health centre (CHC)	Primary health centre (PHC)	Primary health sub centre (PHS)	Maternity and child welfare centre (MCW)	T.B. clinic (TBC)	Hospital-allopathic (HA)	Hospital-alternative medicine (HO)	Dispensary (D)	Veterinary hospital (VH)	Mobile health clinic(MHC)	Family welfare centre (FWC)	Location code no.
16	17	18	19	20	21	22	23	24	25	26	27	28	29	30	31	3
Location Code: 0161																
c	c	c	c		c	b	b	b	b	c	c	c	b	b	b	622838
c	c	c	c		c	c	l	c	c	c	c	c	c	c	l	622839
c	c	c	c		c	c	b	c	c	c	c	c	c	c	b	622840
c	c	c	c		c	c	b	c	c	c	c	c	c	c	b	622841
c	c	c	c		c	c	b	c	c	c	c	c	c	c	b	622842
0	0	6	2	2	0	6	43	6	6	0	0	0	12	0	43	

Number of Non-Government Medical Amenities available. Availability of drinking water - (Yes / No)

Sl. No	Name of the village	Location code no.	Charitable non Govt. hospital/Nursing home.	Medical practitioner with MBBS Degree	Medical practitioner with other degree	Medical practitioner with no degree	Traditional practitioner and faith healer .	Medicine Shop	Others	Tap water (Treated/Untreated)	Well water (Covered / Uncovered well)	Hand Pump	Tube wells / Bore well
1	2	3	32	33	34	35	36	37	38	39	40	41	42
Name of CD Block: Bangarapet													
378	Mittakothur	622838	0	0	0	0	0	0	0	Yes	Yes	Yes	Yes
379	Srinivasasandra	622839	0	0	0	0	0	0	0	Yes	Yes	Yes	Yes
380	Nagakuppa	622840	0	0	0	0	0	0	0	Yes	Yes	Yes	Yes
381	Krishnarajapura	622841	0	0	0	5	0	0	0	Yes	No	Yes	Yes
382	Peelavara	622842	0	0	1	0	0	0	0	Yes	Yes	Yes	Yes
Block Total:			0	24	49	62	11	18	0	314	212	330	341

Village Directory
Land use(as in 2009)

Location CodeNo:-581

Availability of drinking water - (Yes / No)
Availability of toilet & others (Yes / No)
Communication and transport facilities (If amenities available code -Yes is given except for Village Pin Code ,If not available within the village , the distance range code viz; a for < 5 Kms, b for 5- 10 Kms and c for 10+ kms of nearest place where facility is available is given).

Spring	River / Canal	Tank / Pond / Lake	Others	Community toilet including bath.	Community toilet excluding bath.	Rural sanitary mart or sanitary hardware outlet available near the village.	Community bio- gas or recycle of waste for productive use.	Post office(PO)	Sub post office (SPO)	Post & Telegraph office (P&TO)	Village Pin Code	Telephones (Land lines)	Public call office (PCO)	Mobile phone coverage	Location code no.
43	44	45	46	47	48	49	50	51	52	53	54	55	56	57	3

Location Code: 0161

No	No	No	No	No	No	No	No	c	a	c	563121	Yes	b	a	622838
No	No	No	No	No	No	No	No	c	Yes	c	563121	Yes	b	a	622839
No	No	No	No	No	No	No	No	c	a	c	563121	Yes	b	a	622840
No	No	No	No	No	No	No	No	c	a	c	563121	Yes	a	Yes	622841
No	No	No	No	No	No	No	No	c	a	c	563121	Yes	a	a	622842
13	11	109	22	1	20	15	19	2	44	12	356	302	158	250	

Communication and transport facilities (If amenities available code -Yes is given except for Village Pin Code ,If not available within the village , the distance range code viz; a for < 5 Kms, b for 5-10 Kms and c for 10+ kms of nearest place where facility is available is given).

Sl. No	Name of the village	Location code no.	Internet cafes/ Common service centre (CSC)	Private courier facility	Bus service (Public & Private)	Railway stations	Auto/Modified Autos	Taxis and Vans	Tractors	Cycle-pulled rickshaws(Manual & Machine driven)	Carts driven by animals	Sea /River ferry service
1	2	3	58	59	60	61	62	63	64	65	66	67
Name of CD Block: Bangarapet												
378	Mittakothur	622838	c	c	Yes	c	b	c	Yes	c	Yes	c
379	Srinivasasandra	622839	c	c	Yes	c	Yes	c	Yes	c	Yes	c
380	Nagakuppa	622840	c	c	Yes	c	a	c	Yes	c	Yes	c
381	Krishnarajapura	622841	c	c	Yes	c	b	Yes	Yes	c	Yes	c
382	Peelavara	622842	c	c	Yes	c	b	c	Yes	c	Yes	c
Block Total:			1	7	277	5	118	28	178	79	225	1

Village Directory
Land use(as in 2009)

Location CodeNo:-581

Village connected to highways,village roads, banks & credit societies (If amenities available code -Yes is given, If not available within the village , the distance range code viz; a for < 5 Kms, b for 5-10 Kms and c for 10+ kms of nearest place where facility is available is given).

Availability of miscellaneous facilities (If amenities available code -Yes is given, If not available within the village , the distance range code viz; a for < 5 Kms, b for 5-10 Kms and c for 10+ kms of nearest place where facility is available is given).

Connected to national highway(NH)	Connected to state highway(SH)	Connected to major district road (MDR)	Connected to others district road	Pucca roads	Kutchcha roads	Water bounded macadam(WBM) roads	Navigable waterway (river/canal)(NW)	Footpaths (FP)	Commercial & Co-operative Banks	ATM	Agricultural Credit Societies	Self-Help Group (SHG)	Public distribution system (PDS) shop	Mandis / Regular market	Weekly Haat	Location code no.
68	69	70	71	72	73	74	75	76	77	78	79	80	81	82	83	3

Location Code: 0161

b	c	c	Yes	Yes	Yes	b	c	Yes	c	a	c	Yes	a	c	b	622838
b	c	Yes	Yes	Yes	Yes	b	c	Yes	Yes	a	c	Yes	a	c	b	622839
a	c	c	Yes	Yes	Yes	b	c	Yes	c	a	c	Yes	a	c	b	622840
c	c	c	Yes	Yes	Yes	a	c	Yes	c	a	c	Yes	a	c	b	622841
a	c	c	Yes	Yes	Yes	a	c	Yes	c	b	c	Yes	Yes	b	a	622842
5	45	132	153	326	356	134	0	356	28	8	9	334	45	8	10	

Availability of miscellaneous facilities (If amenities available code -Yes is given, If not available within the village , the distance range code viz; a for < 5 Kms, b for 5-10 Kms and c for 10+ kms of nearest place where facility is available is given).

Sl. No	Name of the village	Location code no.	Agricultural marketing society	Integrated Child Development Scheme (Nutritional Centres)	Anganwadi Centre (Nutritional Centres)	Others (Nutritional Centres)	ASHA (Accredited Social Health Activist)	Community centre with/without TV	Sports Field,	Sports Club / Recreation Centre	Cinema / Video Hall	Public Library	Public Reading Room	Newspaper Supply	Assembly Polling station	Birth & Death Registration Office
1	2	3	84	85	86	87	88	89	90	91	92	93	94	95	96	97
Name of CD Block: Bangarapet																
378	Mittakothur	622838	c	a	a	c	b	a	b	c	c	b	b	a	a	Yes
379	Srinivasasandra	622839	c	Yes	Yes	c	b	b	b	c	c	Yes	Yes	Yes	Yes	Yes
380	Nagakuppa	622840	c	a	a	c	b	a	b	c	c	c	b	a	a	Yes
381	Krishnarajapura	622841	c	Yes	Yes	c	b	a	b	c	b	b	b	Yes	Yes	Yes
382	Peelavara	622842	c	Yes	Yes	c	Yes	Yes	b	c	c	a	a	Yes	Yes	Yes
Block Total:			0	210	210	45	57	75	25	4	3	34	35	299	196	356

Availability of electricity (Yes/No)				Land Use								
				Nearest Town	Area under different types of land use (in hectares rounded up to one decimal place)							
Power Supply for Domestic Use (ED)	Power Supply for Agricultural Use (EAG)	Power Supply for Commercial Use (EC)	Power Supply for All Uses (EA)	Name	Distance range code i.e. a for < 5 Kms, b for 5-10 Kms and c for 10+ kms .	Forests	Area under Non-agricultural Uses	Barren and Un-cultivable land	Permanent Pastures and Other Grazing Lands	Land Under Miscellaneous Tree Crops etc.	Culturable Waste Land	Location code no.
98	99	100	101	102	103	104	105	106	107	108	109	3
Location Code:0161												
No	No	No	Yes	Robertson Pet	c	0	5.4	0	11.3	0	0.1	622838
No	No	No	Yes	Robertson Pet	c	0	35.5	2.4	11.7	0.8	0	622839
No	No	No	Yes	Robertson Pet	c	0	13.2	0	13.4	1.2	0	622840
No	No	No	Yes	Robertson Pet	c	0	6.4	0	6.6	0.1	0	622841
No	No	No	Yes	Robertson Pet	c	53.5	71.8	0	73.2	3.7	0	622842
0	0	0	356	0	0	5088.4	7869.8	2322.4	6188	3321.9	2345.1	

Sl. No	Name of the village	Location code no.	Land Use					Area irrigated by source (in hectare).				
			Fallow lands other than current fallows	Current Fallows	Net Area Sown	Total Irrigated Land Area	Total Un-irrigated Land Area	Canals (C)	Wells/Tube-wells(W/TW)	Tanks/Lakes(T/L)	Water Falls(WF)	Others(O)
1	2	3	110	111	112	113	114	115	116	117	118	119
Name of CD Block: Bangarapet												
378	Mittakothur	622838	2.4	25.4	108.6	12.2	96.4	0	12.2	0	0	0
379	Srinivasasandra	622839	4.2	9.1	208.2	30.1	178.2	0	30.1	0	0	0
380	Nagakuppa	622840	3.4	0	120.6	15.1	105.5	0	0	15.1	0	0
381	Krishnarajapura	622841	0	20.3	32.2	4.1	28.1	0	4.1	0	0	0
382	Peelavara	622842	5.2	95.2	417.8	60.2	357.7	0	60.2	0	0	0
Block Total:			1238.7	5213.1	43658.3	17988.5	25670.3	703.8	5198.3	1982.3	1179.9	

Name of three most important commodities manufactured

First	Second	Third	Name of the village	Location code no.
120	121	122	2	3
Location Code: 0161				
Jaggery	-	-	Mittakothur	622838
-	-	-	Srinivasasandra	622839
-	-	-	Nagakuppa	622840
-	-	-	Krishnarajapura	622841
-	-	-	Peelavara	622842
-	-	-		

Sl. No	Name of the village	Location code no.	Total area of the village (in hectares rounded up to one decimal place)	Total population (2011 census)	Number of households (2011 census)	Number of educational amenities available. (If not available within the village , the distance range code viz; a for < 5 Kms, b for 5-10 Kms and c for 10+ kms of nearest place where facility is available is given).								
						Pre-Primary school (PP)	Primary school (P)	Middle school (M)	Secondary School (S)	Senior Secondary school (SS)	Degree college of arts science & commerce (ASC)	Engineering college(EC)	Medical college (MC)	Management institute (MI)
1	2	3	4	5	6	7	8	9	10	11	12	13	14	15
Name of CD Block: Mulbagal														
1	Agara	622849	1289.9	2248	511	b	6	2	1	2	c	c	c	c
2	S.Bisanahalli	622850	1156	957	179	b	3	1	c	c	c	c	c	c
3	Gokunte	622851	326.9	772	176	b	2	1	1	c	c	c	b	1
4	Nachagundlahalli	622852	282.8	390	78	b	1	a	c	c	c	c	c	c
5	Mugavanahalli	622853	87.9	0	0	Un-inhabited								
6	V.Hosahalli	622854	203.4	616	140	a	1	1	c	c	c	c	b	c
7	Honnikere	622855	444.8	910	181	b	1	1	b	c	c	c	b	c
8	Nachahalli	622856	833.2	839	157	b	1	a	a	c	c	c	c	c
9	Murakanakunte	622857	169.3	232	57	b	1	a	c	c	c	c	c	c
10	Kondenahalli	622858	246	695	134	b	1	a	a	c	c	c	c	c
11	Gollahalli	622859	914.9	925	184	c	1	1	1	b	c	c	a	c
12	Mandikal	622860	450	910	203	b	1	a	a	a	c	c	a	c
13	Koladevi	622861	1039.2	1478	283	b	2	1	1	c	c	c	c	c
14	Nichanakunte	622862	252.9	224	52	c	1	a	a	a	c	c	c	c
15	J.Vommasandra	622863	150.5	185	29	b	1	a	a	a	c	c	c	c
16	Gujjanahalli	622864	307.8	795	183	a	1	1	a	a	c	c	c	c
17	Chakethimmanadinne	622865	51.7	207	47	b	1	a	a	a	c	c	c	c
18	Chikkanadinne	622866	60.8	162	29	a	a	a	a	c	c	c	c	c
19	Gujjamarandahalli	622867	161.3	287	64	b	1	b	b	b	b	c	c	c
20	Arahalli	622868	199.7	438	97	c	1	1	b	c	c	c	c	c
21	Duggasandra	622869	422.6	569	116	b	1	1	a	c	c	c	c	c

Number of educational amenities available.
(If not available within the village , the distance range code viz; a for < 5 Kms, b for 5-10 Kms and c for 10+ kms of nearest place where facility is available is given).

Number of Medical Amenities available. (If not available within the village , the distance range code viz; a for < 5 Kms, b for 5-10 Kms and c for 10+ kms of nearest place where facility is available is given).

Polytechnic (Pt)	Vocational training school /ITI	Non-formal training centre (NFTC)	Special school for disabled (SSD)	Others (specify)	Community health centre (CHC)	Primary health centre (PHC)	Primary health sub centre (PHS)	Maternity and child welfare centre (MCW)	T.B. clinic (TBC)	Hospital-allopathic (HA)	Hospital-alternative medicine (HO)	Dispensary (D)	Veterinary hospital (VH)	Mobile health clinic(MHC)	Family welfare centre (FWC)	Location code no.
16	17	18	19	20	21	22	23	24	25	26	27	28	29	30	31	3
Location Code: 0162																
c	c	c	c	c	c	1	1	1	1	b	c	c	b	c	1	622849
c	c	c	c	c	a	a	a	a	a	c	c	c	b	c	a	622850
c	c	c	c		c	b	b	b	b	c	c	c	b	c	b	622851
c	c	c	c		c	c	a	c	c	c	a	c	c	c	a	622852
Un-inhabited																622853
c	c	c	c		c	a	1	a	a	c	a	c	b	c	1	622854
c	c	c	c	c	c	c	b	c	c	c	b	c	b	c	b	622855
c	c	c	c	c	c	c	a	c	c	c	a	c	a	c	a	622856
c	c	c	c		c	c	b	c	c	c	c	c	c	c	b	622857
c	c	c	c	c	c	c	b	c	c	c	c	c	a	c	b	622858
c	c	c	b		b	b	b	b	b	b	b	b	1	b	b	622859
c	c	c	c	c	c	a	b	a	a	c	c	c	a	c	b	622860
c	c	c	c	c	c	1	1	1	1	c	c	c	1	c	1	622861
c	c	c	c	c	b	a	b	a	a	c	c	c	a	b	b	622862
c	c	c	c		b	b	b	b	b	c	c	c	a	b	b	622863
c	c	c	c		a	a	b	a	a	c	c	c	a	a	b	622864
c	c	c	c		b	b	b	b	b	c	c	c	a	c	b	622865
c	c	c	c		b	b	b	b	b	c	c	c	a	c	b	622866
b	b	b	b	b	b	b	b	b	b	b	b	b	b	b	b	622867
c	c	c	c		c	a	a	a	a	a	c	a	a	c	a	622868
c	c	c	c	c	a	a	b	a	a	c	c	c	a	c	b	622869

Sl. No	Name of the village	Location code no.	Number of Non-Government Medical Amenities available.							Availability of drinking water - (Yes / No)			
			Charitable non Govt. hospital/Nursing home.	Medical practitioner with MBBS Degree	Medical practitioner with other degree	Medical practitioner with no degree	Traditional practitioner and faith healer.	Medicine Shop	Others	Tap water (Treated/Untreated)	Well water (Covered / Uncovered well)	Hand Pump	Tube wells / Bore well
1	2	3	32	33	34	35	36	37	38	39	40	41	42
Name of CD Block: Mulbagal													
1	Agara	622849	0	0	0	0	0	0	0	Yes	No	Yes	Yes
2	S.Bisanahalli	622850	0	0	0	0	0	0	0	Yes	No	Yes	Yes
3	Gokunte	622851	0	1	0	1	0	0	0	Yes	No	Yes	Yes
4	Nachagundlahalli	622852	0	0	0	0	0	0	0	Yes	No	Yes	Yes
5	Mugavanahalli	622853	Un-inhabited										
6	V.Hosahalli	622854	0	0	0	0	0	0	0	Yes	No	Yes	Yes
7	Honnikere	622855	0	0	0	0	0	0	0	Yes	No	Yes	No
8	Nachahalli	622856	0	0	0	0	0	0	0	Yes	No	Yes	No
9	Murakanakunte	622857	0	0	0	0	0	0	0	Yes	No	Yes	Yes
10	Kondenahalli	622858	0	0	0	0	0	0	0	Yes	No	Yes	Yes
11	Gollahalli	622859	0	0	0	0	0	0	0	Yes	No	Yes	Yes
12	Mandikal	622860	0	0	0	0	0	0	0	Yes	No	Yes	Yes
13	Koladevi	622861	0	0	0	0	0	0	0	Yes	No	Yes	Yes
14	Nichanakunte	622862	0	0	0	0	0	0	0	Yes	Yes	Yes	Yes
15	J.Vommasandra	622863	0	0	0	0	0	0	0	Yes	No	Yes	Yes
16	Gujjanahalli	622864	0	0	0	0	0	0	0	Yes	Yes	Yes	Yes
17	Chakethimmanadinne	622865	0	0	0	0	0	0	0	Yes	No	Yes	Yes
18	Chikkanadinne	622866	0	0	0	0	0	0	0	Yes	No	Yes	Yes
19	Gujjamarandahalli	622867	0	0	0	0	0	0	0	Yes	No	Yes	Yes
20	Arahalli	622868	0	0	0	0	0	0	0	Yes	Yes	Yes	Yes
21	Duggasandra	622869	0	0	0	0	0	0	0	Yes	Yes	Yes	Yes

Village Directory
Land use(as in 2009)

Location CodeNo:-581

Availability of drinking water - (Yes / No) Availability of toilet & others (Yes / No) Communication and transport facilities (If amenities available code -Yes is given except for Village Pin Code ,If not available within the village , the distance range code viz; a for < 5 Kms, b for 5- 10 Kms and c for 10+ kms of nearest place where facility is available is given).

Spring	River / Canal	Tank / Pond / Lake	Others	Community toilet including bath.	Community toilet excluding bath.	Rural sanitary mart or sanitary hardware outlet available near the village.	Community bio- gas or recycle of waste for productive use.	Post office(PO)	Sub post office (SPO)	Post & Telegraph office (P&TO)	Village Pin Code	Telephones (Land lines)	Public call office (PCO)	Mobile phone coverage	Location code no.
43	44	45	46	47	48	49	50	51	52	53	54	55	56	57	3

Location Code: 0162

No	No	Yes	No	No	Yes	No	No	b	Yes	c	563138	Yes	Yes	Yes	622849
No	No	Yes	Yes	No	No	No	No	a	a	a	563131	Yes	Yes	Yes	622850
No	No	No	No	No	No	No	No	c	Yes	c	563131	Yes	Yes	Yes	622851
No	No	No	No	No	No	No	No	c	a	c	563131	Yes	b	a	622852
Un-inhabited															622853
No	No	No	No	No	No	No	No	c	a	c	563131	Yes	b	a	622854
No	No	No	No	No	No	No	No	c	b	c	563132	Yes	b	a	622855
No	No	Yes	No	No	No	No	No	c	a	c	563131	Yes	b	a	622856
No	No	Yes	Yes	No	No	No	No	a	a	a	563131	a	b	a	622857
No	No	No	No	No	No	No	No	a	a	a	563131	Yes	b	Yes	622858
No	No	Yes	No	No	No	No	No	b	a	Yes	563131	Yes	b	a	622859
No	No	No	No	No	No	No	No	a	a	c	563131	Yes	b	Yes	622860
No	No	No	No	No	No	No	No	b	Yes	c	563131	Yes	b	Yes	622861
No	No	No	No	No	No	No	No	a	a	c	563131	Yes	b	Yes	622862
No	No	No	No	No	No	No	No	a	a	c	563127	Yes	b	Yes	622863
No	No	Yes	No	No	Yes	No	No	a	a	c	563127	Yes	b	Yes	622864
No	No	Yes	No	No	No	No	No	a	a	c	563127	Yes	b	a	622865
No	No	Yes	No	No	No	No	No	a	a	c	563127	Yes	b	Yes	622866
No	No	No	No	No	No	No	No	b	a	b	563131	Yes	b	Yes	622867
No	No	Yes	No	No	No	No	No	a	a	c	563131	Yes	a	Yes	622868
No	No	No	No	No	No	No	No	a	a	c	563131	Yes	b	Yes	622869

Communication and transport facilities (If amenities available code -Yes is given except for Village Pin Code ,If not available within the village , the distance range code viz; a for < 5 Kms, b for 5-10 Kms and c for 10+ kms of nearest place where facility is available is given).

Sl. No	Name of the village	Location code no.	Internet cafes/ Common service centre (CSC)	Private courier facility	Bus service (Public & Private)	Railway stations	Auto/Modified Autos	Taxis and Vans	Tractors	Cycle-pulled rickshaws(Manual & Machine driven)	Carts driven by animals	Sea /River ferry service
1	2	3	58	59	60	61	62	63	64	65	66	67
Name of CD Block: Mulbagal												
1	Agara	622849	c	c	Yes	c	Yes	Yes	Yes	c	Yes	c
2	S.Bisanahalli	622850	c	c	Yes	c	b	c	c	c	b	c
3	Gokunte	622851	c	c	Yes	c	b	c	Yes	c	Yes	c
4	Nachagundlahalli	622852	c	c	Yes	c	b	c	Yes	c	Yes	c
5	Mugavanahalli	622853	Un-inhabited									
6	V.Hosahalli	622854	c	c	Yes	c	Yes	Yes	Yes	c	Yes	c
7	Honnikere	622855	c	c	a	c	b	c	Yes	c	Yes	c
8	Nachahalli	622856	c	c	Yes	c	a	c	Yes	Yes	Yes	c
9	Murakanakunte	622857	c	c	Yes	c	b	c	c	c	b	c
10	Kondenahalli	622858	c	c	Yes	c	b	c	c	c	b	c
11	Gollahalli	622859	c	c	Yes	c	b	c	Yes	c	b	c
12	Mandikal	622860	c	c	Yes	c	b	c	c	c	b	c
13	Koladevi	622861	c	c	Yes	c	b	c	c	c	b	c
14	Nichanakunte	622862	c	c	Yes	c	b	c	c	c	b	c
15	J.Vommasandra	622863	c	c	Yes	c	b	c	Yes	c	b	c
16	Gujjanahalli	622864	c	c	Yes	c	b	c	Yes	c	b	c
17	Chakethimmanadinne	622865	c	c	Yes	c	b	c	Yes	c	b	c
18	Chikkanadinne	622866	c	c	Yes	c	b	c	Yes	c	b	c
19	Gujjamarandahalli	622867	b	b	Yes	c	b	b	b	b	b	c
20	Arahalli	622868	c	c	a	c	a	c	Yes	c	b	c
21	Duggasandra	622869	c	c	Yes	c	c	c	c	c	b	c

Village Directory
Land use(as in 2009)

Location CodeNo:-581

Village connected to highways,village roads, banks & credit societies (If amenities available code -Yes is given, If not available within the village , the distance range code viz; a for < 5 Kms, b for 5-10 Kms and c for 10+ kms of nearest place where facility is available is given).

Availability of miscellaneous facilities (If amenities available code -Yes is given, If not available within the village , the distance range code viz; a for < 5 Kms, b for 5-10 Kms and c for 10+ kms of nearest place where facility is available is given).

Connected to national highway(NH)	Connected to state highway(SH)	Connected to major district road (MDR)	Connected to others district road	Pucca roads	Kutchcha roads	Water bounded macadam(WBM) roads	Navigable waterway (river/canal)(NW)	Footpaths (FP)	Commercial & Co-operative Banks	ATM	Agricultural Credit Societies	Self-Help Group (SHG)	Public distribution system (PDS) shop	Mandis / Regular market	Weekly Haat	Location code no.
68	69	70	71	72	73	74	75	76	77	78	79	80	81	82	83	3

Location Code: 0162

c	c	c	Yes	Yes	Yes	Yes	c	Yes	b	c	c	Yes	Yes	Yes	Yes	622849
c	c	c	c	Yes	Yes	b	c	Yes	b	c	c	Yes	a	b	a	622850
c	c	c	Yes	Yes	Yes	b	c	Yes	Yes	c	c	Yes	a	b	a	622851
c	c	c	Yes	Yes	Yes	Yes	c	Yes	a	c	c	Yes	a	b	a	622852
Un-inhabited																
c	c	c	Yes	Yes	Yes	Yes	c	Yes	b	c	c	Yes	a	c	a	622854
c	c	c	Yes	Yes	Yes	Yes	c	Yes	b	c	c	Yes	b	c	b	622855
c	c	c	Yes	Yes	Yes	Yes	c	Yes	c	c	c	Yes	a	c	a	622856
c	c	c	c	a	Yes	b	c	Yes	b	c	c	Yes	a	c	b	622857
c	c	c	c	Yes	Yes	b	c	Yes	b	c	c	Yes	a	c	b	622858
b	c	c	Yes	Yes	Yes	b	c	Yes	a	b	b	Yes	a	b	a	622859
c	c	Yes	Yes	Yes	Yes	a	c	Yes	Yes	Yes	c	Yes	a	c	b	622860
c	c	Yes	Yes	Yes	Yes	a	c	Yes	a	c	c	Yes	Yes	c	b	622861
c	c	Yes	Yes	Yes	Yes	a	c	Yes	a	c	c	Yes	a	c	b	622862
Yes	c	c	c	Yes	Yes	Yes	c	Yes	b	c	c	Yes	a	c	b	622863
c	c	Yes	Yes	Yes	Yes	Yes	c	Yes	b	c	c	Yes	a	c	b	622864
Yes	c	c	c	Yes	Yes	Yes	c	Yes	b	c	c	Yes	a	c	a	622865
c	c	c	c	Yes	Yes	Yes	c	Yes	a	c	c	Yes	a	c	a	622866
c	b	Yes	Yes	Yes	Yes	a	c	Yes	b	b	b	Yes	a	b	b	622867
b	c	Yes	c	Yes	Yes	Yes	c	Yes	c	c	c	Yes	a	c	b	622868
c	c	Yes	Yes	Yes	Yes	a	c	Yes	b	c	c	Yes	a	c	a	622869

Availability of miscellaneous facilities (If amenities available code -Yes is given, If not available within the village , the distance range code viz; a for < 5 Kms, b for 5-10 Kms and c for 10+ kms of nearest place where facility is available is given).

Sl. No	Name of the village	Location code no.	Agricultural marketing society	Integrated Child Development Scheme (Nutritional Centres)	Anganwadi Centre (Nutritional Centres)	Others (Nutritional Centres)	ASHA (Accredited Social Health Activist)	Community centre with/without TV	Sports Field,	Sports Club / Recreation Centre	Cinema / Video Hall	Public Library	Public Reading Room	Newspaper Supply	Assembly Polling station	Birth & Death Registration Office
1	2	3	84	85	86	87	88	89	90	91	92	93	94	95	96	97
Name of CD Block: Mulbagal																
1	Agara	622849	c	Yes	Yes	c	Yes	Yes	Yes	c	c	Yes	Yes	Yes	Yes	Yes
2	S.Bisanahalli	622850	c	Yes	Yes	c	a	Yes	a	c	c	a	a	Yes	Yes	Yes
3	Gokunte	622851	c	Yes	Yes	c	a	a	b	c	b	b	b	Yes	Yes	Yes
4	Nachagundlahalli	622852	c	a	a	c	b	b	b	c	b	a	a	Yes	a	Yes
5	Mugavanahalli	622853	Un-inhabited													
6	V.Hosahalli	622854	c	Yes	Yes	c	a	a	b	c	c	b	b	Yes	Yes	Yes
7	Honnikere	622855	c	Yes	Yes	c	a	b	b	c	b	b	b	Yes	Yes	Yes
8	Nachahalli	622856	c	Yes	Yes	c	b	b	b	c	c	c	c	Yes	Yes	Yes
9	Murakanakunte	622857	c	b	b	c	b	b	b	c	c	c	c	Yes	a	Yes
10	Kondenahalli	622858	c	Yes	Yes	c	b	a	b	c	c	c	c	Yes	Yes	Yes
11	Gollahalli	622859	c	Yes	Yes	c	b	Yes	b	b	b	Yes	Yes	Yes	Yes	Yes
12	Mandikal	622860	c	Yes	Yes	c	a	a	b	c	c	c	c	Yes	Yes	Yes
13	Koladevi	622861	c	Yes	Yes	c	Yes	Yes	Yes	c	c	c	c	Yes	Yes	Yes
14	Nichanakunte	622862	c	a	a	c	a	a	b	c	c	c	c	Yes	a	Yes
15	J.Vommasandra	622863	c	a	a	c	a	a	b	c	c	c	b	Yes	a	Yes
16	Gujjanahalli	622864	c	Yes	Yes	c	a	b	b	c	c	c	b	Yes	Yes	Yes
17	Chakethimnadinne	622865	c	a	a	c	a	a	b	c	c	c	b	Yes	a	Yes
18	Chikkanadinne	622866	c	b	b	c	a	a	b	c	c	c	b	Yes	a	Yes
19	Gujjamarandahalli	622867	b	a	a	b	b	b	b	c	b	b	b	Yes	a	Yes
20	Arahalli	622868	c	a	a	c	b	a	b	c	c	c	b	Yes	a	Yes
21	Duggasandra	622869	c	Yes	Yes	c	b	b	b	c	c	c	b	Yes	Yes	Yes

Availability of electricity (Yes/No)				Land Use								
				Nearest Town	Area under different types of land use (in hectares rounded up to one decimal place)							
Power Supply for Domestic Use (ED)	Power Supply for Agricultural Use (EAG)	Power Supply for Commercial Use (EC)	Power Supply for All Uses (EA)	Name	Distance range code i.e. a for < 5 Kms, b for 5-10 Kms and c for 10+ kms .	Forests	Area under Non-agricultural Uses	Barren and Un-cultivable land	Permanent Pastures and Other Grazing Lands	Land Under Miscellaneous Tree Crops etc.	Culturable Waste Land	Location code no.
98	99	100	101	102	103	104	105	106	107	108	109	3
Location Code:0162												
No	No	No	Yes	Mulbagal	c	419.7	459.4	1.7	169.6	2	0	622849
No	No	No	Yes	Mulbagal	c	271.2	0	415.7	113.8	26.4	0	622850
No	No	No	Yes	Mulbagal	c	0	184.2	7	27.2	3	0	622851
No	No	No	Yes	Mulbagal	c	0	72.1	1.6	3.7	21.2	13.4	622852
			Un-inhabited			0	0	0	0	0	0	622853
No	No	No	Yes	Mulbagal	c	0	94.4	12.6	0.5	0.4	10.2	622854
No	No	No	Yes	Mulbagal	c	0	185.4	55.2	0.8	0.6	32.8	622855
No	No	No	Yes	Mulbagal	c	165.2	410.8	15.1	39.4	0.6	10.8	622856
No	No	No	Yes	Mulbagal	c	0	15.2	0	58.7	0	19.8	622857
No	No	No	Yes	Mulbagal	c	0	32.9	0.5	0	106.5	32.8	622858
No	No	No	Yes	Mulbagal	c	293.8	11	0	22.7	0	42.6	622859
No	No	No	Yes	Mulbagal	c	140.2	9.3	5.8	3.7	7.7	12.7	622860
No	No	No	Yes	Mulbagal	c	211.6	185.9	3.7	6.1	13.4	0	622861
No	No	No	Yes	Mulbagal	c	117.4	17.5	7	0.5	1.3	1	622862
No	No	No	Yes	Mulbagal	c	0	3.3	0	48.7	0	0	622863
No	No	No	Yes	Mulbagal	c	0	93.9	0	3.3	0.2	0.6	622864
No	No	No	Yes	Mulbagal	c	0	9.4	0	6.6	0	0.7	622865
No	No	No	Yes	Mulbagal	c	0	1.3	0	24.3	0	9.5	622866
No	No	No	Yes	Mulbagal	b	0	12.8	19.1	0	3.8	12.2	622867
No	No	No	Yes	Mulbagal	c	0	16.7	0	46.6	0	17.1	622868
No	No	No	Yes	Mulbagal	c	105.3	33.9	0	0	0.5	30.5	622869

Sl. No	Name of the village	Location code no.	Land Use					Area irrigated by source (in hectare).				
			Area under different types of land use (in hectares rounded up to one decimal place)					Canals (C)	Wells/Tube-wells(W/TW)	Tanks/Lakes(T/L)	Water Falls(WF)	Others(O)
			Fallow lands other than current fallows	Current Fallows	Net Area Sown	Total Irrigated Land Area	Total Un-irrigated Land Area					
1	2	3	110	111	112	113	114	115	116	117	118	119
Name of CD Block: Mulbagal												
1	Agara	622849	12.1	27.1	198.3	47.8	150.5	0	23.5	24.3	0	0
2	S.Bisanahalli	622850	0	83.4	245.5	182.1	63.4	0	121.4	60.7	0	0
3	Gokunte	622851	12.2	20.3	72.9	18.6	54.3	0	4	14.6	0	0
4	Nachagundlahalli	622852	10.2	56.3	104.2	43.1	61.1	0	12.3	30.8	0	0
5	Mugavanahalli	622853	0	0	0	0	0	0	0	0	0	0
6	V.Hosahalli	622854	10.1	34.5	40.7	35.3	5.4	0	17.4	17.9	0	0
7	Honnikere	622855	22.7	34.4	113	43.8	69.2	0	23.6	20.2	0	0
8	Nachahalli	622856	12.2	72.9	106.3	42.2	64	0	17.9	24.3	0	0
9	Murakanakunte	622857	0	24.3	51.2	8.7	42.5	0	8.7	0	0	0
10	Kondenahalli	622858	0	30	43.3	30.7	12.7	0	30	0	0	0.7
11	Gollahalli	622859	152.7	85.1	307.1	44.7	262.4	0	43.8	0	0	1
12	Mandikal	622860	16.2	44.9	209.4	51	158.4	0	36.5	14.6	0	0
13	Koladevi	622861	157.4	174	287.1	83.1	204	0	42.6	40.5	0	0
14	Nichanakunte	622862	12.2	16.2	79.9	8.1	71.8	0	4	4.1	0	0
15	J.Vommasandra	622863	20.2	0	78.2	10.2	68.1	0.7	5.7	3.7	0	0
16	Gujjanahalli	622864	16.2	0	193.6	57.9	135.7	0	10.1	47.8	0	0
17	Chakethimmanadinne	622865	0	0	35	6.2	28.8	0	4.2	2.1	0	0
18	Chikkanadinne	622866	0	0	25.6	2.9	22.8	0	0	2.9	0	0
19	Gujjamarandahalli	622867	12.1	19.5	81.8	17.8	64	0	11.4	6.5	0	0
20	Arahalli	622868	0	0	119.3	12.1	107.3	0	8.1	4	0	0
21	Duggasandra	622869	30.4	30	192.1	30.9	161.2	0	21.5	9.4	0	0

Name of three most important commodities manufactured

First	Second	Third	Name of the village	Location code no.
120	121	122	2	3
Location Code: 0162				
-	-	-	Agara	622849
-	-	-	S.Bisanahalli	622850
-	-	-	Gokunte	622851
-	-	-	Nachagundlahalli	622852
	Un-inhabited		Mugavanahalli	622853
-	-	-	V.Hosahalli	622854
-	-	-	Honnikere	622855
-	-	-	Nachahalli	622856
-	-	-	Murakanakunte	622857
-	-	-	Kondenahalli	622858
-	-	-	Gollahalli	622859
-	-	-	Mandikal	622860
-	-	-	Koladevi	622861
-	-	-	Nichanakunte	622862
-	-	-	J.Vommasandra	622863
-	-	-	Gujjanahalli	622864
-	-	-	Chakethimmanadinne	622865
-	-	-	Chikkanadinne	622866
-	-	-	Gujjamarandahalli	622867
-	-	-	Arahalli	622868
-	-	-	Duggasandra	622869

Sl. No	Name of the village	Location code no.	Total area of the village (in hectares rounded up to one decimal place)	Total population (2011 census)	Number of households (2011 census)	Number of educational amenities available. (If not available within the village , the distance range code viz; a for < 5 Kms, b for 5-10 Kms and c for 10+ kms of nearest place where facility is available is given).								
						Pre-Primary school (PP)	Primary school (P)	Middle school (M)	Secondary School (S)	Senior Secondary school (SS)	Degree college of arts science & commerce (ASC)	Engineering college(EC)	Medical college (MC)	Management institute (MI)
1	2	3	4	5	6	7	8	9	10	11	12	13	14	15
Name of CD Block: Mulbagal														
22	Tavarekere	622870	482.1	856	171	a	1	a	a	b	b	c	a	c
23	Harapanayakanahalli	622871	337.8	645	118	b	1	b	b	b	b	c	c	c
24	Vommasandra	622872	418.4	672	137	a	1	a	a	b	b	c	a	c
25	Kondathimmanahalli	622873	337.7	11	3	b	b	a	a	b	b	c	c	c
26	Kalikere	622874	442.1	531	103	b	1	b	a	c	c	c	c	c
27	Kunibande	622875	268.7	510	86	a	1	b	b	b	c	c	c	c
28	Tathighattanadampalli	622876	523.6	527	113	b	1	a	b	c	c	c	c	c
29	Amblikal	622877	488.6	1197	280	b	1	1	c	c	c	c	c	c
30	Pujarihalli	622878	73	340	75	1	1	a	c	c	c	c	c	c
31	Balasanra	622879	630.9	914	206	b	1	1	1	c	c	c	c	c
32	Sangasanra	622880	406.9	703	156	b	1	1	b	b	b	c	c	c
33	Madaghatta	622881	228.5	580	114	a	2	a	a	b	b	c	c	c
34	Kurudamale	622882	692.9	2105	442	c	2	1	1	c	c	c	c	c
35	Jangama Kannasanra	622883	153.4	106	17	c	b	a	a	c	c	c	c	c
36	Kuthandahalli	622884	443.3	983	219	b	1	a	a	a	b	c	c	c
37	Bestarahalli	622885	44.5	646	145	b	1	a	a	a	c	c	c	c
38	Mudiyatur	622886	670	964	211	b	1	1	1	1	c	c	c	c
39	Kenchanahalli	622887	47.2	208	49	b	1	a	a	c	c	c	c	c
40	Uthanur	622888	511.2	1604	347	b	4	1	1	1	c	c	c	c
41	Sivanarahalli	622889	118.1	309	59	a	1	a	a	c	c	c	c	c
42	V.Nagireddihalli	622890	293.3	62	15	b	1	a	a	a	c	c	c	c

Number of educational amenities available.
(If not available within the village , the distance range code viz; a for < 5 Kms, b for 5-10 Kms and c for 10+ kms of nearest place where facility is available is given).

Number of Medical Amenities available. (If not available within the village , the distance range code viz; a for < 5 Kms, b for 5-10 Kms and c for 10+ kms of nearest place where facility is available is given).

Polytechnic (Pt)	Vocational training school /ITI	Non-formal training centre (NFTC)	Special school for disabled (SSD)	Others (specify)	Community health centre (CHC)	Primary health centre (PHC)	Primary health sub centre (PHS)	Maternity and child welfare centre (MCW)	T.B. clinic (TBC)	Hospital-allopathic (HA)	Hospital-alternative medicine (HO)	Dispensary (D)	Veterinary hospital (VH)	Mobile health clinic(MHC)	Family welfare centre (FWC)	Location code no.
16	17	18	19	20	21	22	23	24	25	26	27	28	29	30	31	3
Location Code: 0162																
b	b	b	b	b	a	a	b	a	a	b	c	b	a	b	b	622870
b	b	b	b	b	b	b	b	b	b	b	b	b	b	b	b	622871
b	b	b	a	b	b	b	l	b	b	b	b	b	a	b	l	622872
b	b	b	b	b	b	b	b	b	b	b	b	b	b	b	b	622873
c	c	c	c		c	c	b	c	c	b	c	c	c	c	b	622874
c	c	c	c		c	c	l	c	c	a	c	c	c	c	l	622875
c	c	c	c		c	c	b	c	c	b	b	c	c	c	b	622876
c	c	c	c		c	c	l	c	c	c	c	l	c	c	l	622877
c	c	c	c		c	c	b	c	c	b	c	c	c	c	b	622878
c	c	c	c		c	c	b	c	c	b	c	c	c	c	b	622879
b	b	b	c		b	b	b	b	b	b	b	b	b	b	b	622880
b	b	b	b		b	a	a	a	a	a	c	a	a	c	a	622881
c	c	l	c		c	l	l	l	l	c	c	c	b	c	l	622882
c	c	c	c		a	a	a	a	a	a	c	a	a	c	a	622883
b	b	l	b		b	a	l	a	a	a	b	a	a	b	l	622884
c	c	c	a		b	b	b	b	b	c	c	c	a	c	b	622885
c	c	c	c		b	b	l	b	b	c	c	c	l	b	l	622886
c	c	c	c		c	c	a	c	c	c	c	c	a	c	a	622887
c	c	c	c		c	l	l	l	l	c	c	c	l	c	l	622888
c	c	c	c		c	c	a	c	c	c	c	c	a	c	a	622889
c	c	c	c		c	c	a	c	c	c	c	c	a	c	a	622890

Sl. No	Name of the village	Location code no.	Number of Non-Government Medical Amenities available.							Availability of drinking water - (Yes / No)			
			Charitable non Govt. hospital/Nursing home.	Medical practitioner with MBBS Degree	Medical practitioner with other degree	Medical practitioner with no degree	Traditional practitioner and faith healer.	Medicine Shop	Others	Tap water (Treated/Untreated)	Well water (Covered / Uncovered well)	Hand Pump	Tube wells / Bore well
1	2	3	32	33	34	35	36	37	38	39	40	41	42
Name of CD Block: Mulbagal													
22	Tavarekere	622870	0	0	0	0	0	0	0	Yes	No	Yes	Yes
23	Harapanayakanahalli	622871	0	0	0	0	0	0	0	Yes	No	Yes	Yes
24	Vommasandra	622872	0	0	0	0	0	0	0	Yes	No	Yes	Yes
25	Kondathimmanahalli	622873	0	0	0	0	0	0	0	No	No	Yes	Yes
26	Kalikere	622874	0	0	0	0	0	0	0	Yes	No	Yes	Yes
27	Kunibande	622875	0	0	0	0	0	0	0	Yes	No	Yes	Yes
28	Tathighattanadampalli	622876	0	0	0	0	0	0	0	Yes	No	Yes	Yes
29	Amblikal	622877	0	0	0	0	0	0	0	Yes	No	Yes	Yes
30	Pujarihalli	622878	0	0	0	0	0	0	0	Yes	No	Yes	Yes
31	Balасandra	622879	0	0	0	0	0	0	0	Yes	No	Yes	Yes
32	Sangасandra	622880	0	0	0	0	0	0	0	Yes	No	Yes	Yes
33	Madaghatta	622881	0	0	0	0	0	0	0	Yes	Yes	Yes	Yes
34	Kurudamale	622882	0	0	0	0	0	0	0	Yes	Yes	Yes	Yes
35	Jangama Kannасandra	622883	0	0	0	0	0	0	0	Yes	Yes	Yes	Yes
36	Kuthandahalli	622884	0	0	0	0	0	0	0	Yes	Yes	Yes	Yes
37	Bestarahalli	622885	0	0	0	0	0	0	0	Yes	Yes	Yes	Yes
38	Mudiyанur	622886	0	0	0	0	0	0	0	Yes	Yes	Yes	Yes
39	Kenchanahalli	622887	0	0	0	0	0	0	0	Yes	Yes	Yes	Yes
40	Uthanur	622888	0	0	0	0	0	0	0	Yes	Yes	Yes	Yes
41	Sivanarahalli	622889	0	0	0	0	0	0	0	Yes	Yes	Yes	Yes
42	V.Nagireddihalli	622890	0	0	0	0	0	0	0	Yes	Yes	Yes	Yes

Village Directory
Land use(as in 2009)

Location CodeNo:-581

Availability of drinking water - (Yes / No) Availability of toilet & others (Yes / No) Communication and transport facilities (If amenities available code -Yes is given except for Village Pin Code ,If not available within the village , the distance range code viz; a for < 5 Kms, b for 5- 10 Kms and c for 10+ kms of nearest place where facility is available is given).

Spring	River / Canal	Tank / Pond / Lake	Others	Community toilet including bath.	Community toilet excluding bath.	Rural sanitary mart or sanitary hardware outlet available near the village.	Community bio- gas or recycle of waste for productive use.	Post office(PO)	Sub post office (SPO)	Post & Telegraph office (P&TO)	Village Pin Code	Telephones (Land lines)	Public call office (PCO)	Mobile phone coverage	Location code no.
43	44	45	46	47	48	49	50	51	52	53	54	55	56	57	3

Location Code: 0162

No	No	No	No	No	No	No	No	a	a	b	563131	Yes	b	Yes	622870
No	No	Yes	Yes	No	No	No	No	a	a	b	563131	Yes	b	Yes	622871
No	No	Yes	Yes	No	No	No	No	a	a	a	563131	Yes	b	Yes	622872
No	No	Yes	No	No	No	No	No	b	a	b	563131	Yes	b	Yes	622873
No	No	No	No	No	No	No	No	a	a	c	563131	b	b	a	622874
No	No	No	No	No	No	No	No	a	a	c	563132	b	b	a	622875
No	No	No	No	No	No	No	No	c	a	c	563132	b	b	a	622876
No	No	No	No	No	No	No	No	c	Yes	c	563132	Yes	Yes	a	622877
No	No	No	No	No	No	No	No	a	a	c	563131	a	a	a	622878
No	No	No	No	No	Yes	No	No	c	a	c	563132	Yes	b	a	622879
No	No	Yes	Yes	No	No	No	No	b	a	c	563131	b	b	Yes	622880
No	No	Yes	No	No	No	No	No	a	a	b	563131	Yes	a	Yes	622881
No	No	Yes	No	No	Yes	No	No	b	Yes	c	563131	Yes	Yes	Yes	622882
No	No	Yes	No	No	No	No	No	a	a	c	563131	Yes	a	Yes	622883
No	No	Yes	No	No	No	No	No	a	a	b	563131	Yes	a	Yes	622884
No	No	Yes	No	No	No	No	No	a	a	c	563127	Yes	b	Yes	622885
No	No	Yes	No	No	No	No	No	b	a	c	563127	Yes	b	Yes	622886
No	No	No	No	No	No	No	No	c	a	c	563131	Yes	a	a	622887
No	No	No	No	Yes	No	Yes	Yes	c	Yes	c	563131	Yes	Yes	Yes	622888
No	Yes	No	No	No	Yes	No	No	c	a	c	563131	Yes	a	a	622889
No	Yes	No	No	No	No	No	No	c	a	b	563131	Yes	a	a	622890

Communication and transport facilities (If amenities available code -Yes is given except for Village Pin Code ,If not available within the village , the distance range code viz; a for < 5 Kms, b for 5-10 Kms and c for 10+ kms of nearest place where facility is available is given).

Sl. No	Name of the village	Location code no.	Internet cafes/ Common service centre (CSC)	Private courier facility	Bus service (Public & Private)	Railway stations	Auto/Modified Autos	Taxis and Vans	Tractors	Cycle-pulled rickshaws(Manual & Machine driven)	Carts driven by animals	Sea /River ferry service
1	2	3	58	59	60	61	62	63	64	65	66	67
Name of CD Block: Mulbagal												
22	Tavarekere	622870	b	b	Yes	c	b	b	b	b	b	c
23	Harapanayakanahalli	622871	b	b	Yes	c	Yes	b	Yes	b	b	c
24	Vommasandra	622872	b	b	Yes	c	b	b	Yes	b	b	c
25	Kondathimmanahalli	622873	b	b	Yes	b	b	b	b	b	b	c
26	Kalikere	622874	c	c	Yes	c	b	c	Yes	Yes	Yes	c
27	Kunibande	622875	c	c	Yes	c	b	c	Yes	Yes	Yes	c
28	Tathighattanadampalli	622876	c	c	Yes	c	b	c	Yes	Yes	Yes	c
29	Amblikal	622877	c	Yes	Yes	c	b	Yes	Yes	Yes	Yes	c
30	Pujarihalli	622878	c	c	Yes	c	Yes	c	Yes	c	b	c
31	Balasandra	622879	c	Yes	Yes	c	b	c	Yes	Yes	Yes	c
32	Sangasandra	622880	b	b	Yes	c	b	b	Yes	b	b	c
33	Madaghatta	622881	b	b	a	c	a	b	Yes	b	b	c
34	Kurudamale	622882	c	c	Yes	c	Yes	Yes	Yes	c	b	c
35	Jangama Kannasandra	622883	c	c	Yes	c	b	c	Yes	c	b	c
36	Kuthandahalli	622884	b	b	Yes	c	b	b	Yes	b	b	c
37	Bestarahalli	622885	c	c	Yes	c	b	c	Yes	c	b	c
38	Mudiyapur	622886	c	c	Yes	c	b	c	Yes	c	b	c
39	Kenchanahalli	622887	c	c	Yes	c	b	c	Yes	c	Yes	c
40	Uthanur	622888	c	c	Yes	c	b	c	Yes	c	Yes	c
41	Sivanarahalli	622889	c	c	Yes	c	b	c	Yes	c	Yes	c
42	V.Nagireddihalli	622890	c	c	Yes	c	b	c	Yes	c	Yes	c

Village Directory
Land use(as in 2009)

Location CodeNo:-581

Village connected to highways,village roads, banks & credit societies (If amenities available code -Yes is given, If not available within the village , the distance range code viz; a for < 5 Kms, b for 5-10 Kms and c for 10+ kms of nearest place where facility is available is given).

Availability of miscellaneous facilities (If amenities available code -Yes is given, If not available within the village , the distance range code viz; a for < 5 Kms, b for 5-10 Kms and c for 10+ kms of nearest place where facility is available is given).

Connected to national highway(NH)	Connected to state highway(SH)	Connected to major district road (MDR)	Connected to others district road	Pucca roads	Kutchcha roads	Water bounded macadam(WBM) roads	Navigable waterway (river/canal)(NW)	Footpaths (FP)	Commercial & Co-operative Banks	ATM	Agricultural Credit Societies	Self-Help Group (SHG)	Public distribution system (PDS) shop	Mandis / Regular market	Weekly Haat	Location code no.
68	69	70	71	72	73	74	75	76	77	78	79	80	81	82	83	3

Location Code: 0162

b	b	Yes	Yes	Yes	Yes	a	c	Yes	b	b	b	Yes	a	b	b	622870
b	b	b	Yes	Yes	Yes	b	c	Yes	b	b	b	Yes	a	b	b	622871
b	b	b	b	Yes	Yes	b	c	Yes	b	b	b	Yes	a	b	b	622872
b	b	b	b	Yes	Yes	b	c	Yes	b	b	b	a	a	b	b	622873
c	c	c	c	Yes	Yes	b	c	Yes	c	c	c	Yes	a	b	b	622874
c	c	c	c	Yes	Yes	a	c	Yes	c	c	c	Yes	a	c	b	622875
b	c	c	c	Yes	Yes	Yes	c	Yes	c	c	c	Yes	a	c	b	622876
b	c	Yes	Yes	Yes	Yes	Yes	c	Yes	Yes	c	Yes	Yes	Yes	c	b	622877
c	c	c	Yes	Yes	Yes	b	c	Yes	c	c	c	Yes	a	c	b	622878
c	c	c	c	Yes	Yes	Yes	c	Yes	c	c	c	Yes	a	a	a	622879
c	b	b	b	Yes	Yes	b	c	Yes	b	b	b	Yes	a	b	b	622880
b	b	b	b	a	Yes	Yes	c	Yes	b	b	b	Yes	a	a	a	622881
b	c	c	Yes	Yes	Yes	a	c	Yes	c	c	c	Yes	Yes	Yes	b	622882
b	c	c	c	a	Yes	b	c	Yes	c	c	c	Yes	b	a	b	622883
b	b	b	b	Yes	Yes	Yes	c	Yes	b	b	b	Yes	a	b	b	622884
Yes	c	Yes	Yes	Yes	Yes	Yes	c	Yes	b	c	c	Yes	a	c	b	622885
c	c	Yes	c	Yes	Yes	b	c	Yes	b	c	c	Yes	a	c	b	622886
Yes	c	Yes	c	Yes	Yes	Yes	c	Yes	a	c	c	Yes	a	c	a	622887
Yes	c	Yes	c	Yes	Yes	Yes	c	Yes	Yes	Yes	Yes	Yes	Yes	c	Yes	622888
c	c	Yes	c	Yes	Yes	Yes	c	Yes	a	c	c	Yes	a	c	a	622889
c	c	Yes	c	Yes	Yes	Yes	c	Yes	a	c	c	a	a	c	a	622890

Availability of miscellaneous facilities (If amenities available code -Yes is given, If not available within the village , the distance range code viz; a for < 5 Kms, b for 5-10 Kms and c for 10+ kms of nearest place where facility is available is given).

Sl. No	Name of the village	Location code no.	Agricultural marketing society	Integrated Child Development Scheme (Nutritional Centres)	Anganwadi Centre (Nutritional Centres)	Others (Nutritional Centres)	ASHA (Accredited Social Health Activist)	Community centre with/without TV	Sports Field,	Sports Club / Recreation Centre	Cinema / Video Hall	Public Library	Public Reading Room	Newspaper Supply	Assembly Polling station	Birth & Death Registration Office
1	2	3	84	85	86	87	88	89	90	91	92	93	94	95	96	97
Name of CD Block: Mulbagal																
22	Tavarekere	622870	b	Yes	Yes	b	b	b	b	b	b	b	b	Yes	Yes	Yes
23	Harapanayakanahalli	622871	b	Yes	Yes	b	a	b	b	b	b	b	b	Yes	Yes	Yes
24	Vommasandra	622872	b	Yes	Yes	b	b	b	b	b	b	c	b	Yes	Yes	Yes
25	Kondathimmanahalli	622873	b	a	a	b	b	b	b	b	b	b	b	a	a	Yes
26	Kalikere	622874	c	Yes	Yes	c	b	b	b	c	c	c	c	Yes	Yes	Yes
27	Kunibande	622875	c	Yes	Yes	c	a	a	b	c	c	c	c	Yes	Yes	Yes
28	Tathighattanadampalli	622876	c	Yes	Yes	c	a	a	b	c	c	b	b	Yes	Yes	Yes
29	Amblikal	622877	c	Yes	Yes	c	Yes	Yes	b	c	c	Yes	Yes	Yes	Yes	Yes
30	Pujarihalli	622878	c	a	a	c	a	a	b	c	c	b	b	a	a	Yes
31	Balасandra	622879	c	Yes	Yes	c	b	a	b	c	c	a	a	Yes	Yes	Yes
32	Sangасandra	622880	b	Yes	Yes	b	b	b	b	c	b	b	b	Yes	Yes	Yes
33	Madaghatta	622881	b	Yes	Yes	b	a	a	a	b	b	a	a	Yes	Yes	Yes
34	Kurudamale	622882	c	Yes	Yes	c	Yes	Yes	Yes	c	c	Yes	Yes	Yes	Yes	Yes
35	Jangama Kannасandra	622883	c	a	a	c	a	a	a	c	c	a	a	Yes	a	Yes
36	Kuthandahalli	622884	b	Yes	Yes	b	a	Yes	b	b	b	a	a	Yes	Yes	Yes
37	Bestarahalli	622885	c	Yes	Yes	c	a	a	a	c	c	a	a	Yes	Yes	Yes
38	Mudiyанur	622886	c	Yes	Yes	c	a	Yes	a	c	c	Yes	Yes	Yes	Yes	Yes
39	Kenchanahalli	622887	c	a	a	c	a	a	a	c	c	a	a	Yes	a	Yes
40	Uthanur	622888	c	Yes	Yes	c	Yes	Yes	Yes	c	c	Yes	Yes	Yes	Yes	Yes
41	Sivanarahalli	622889	c	a	a	c	a	Yes	a	c	c	a	a	Yes	a	Yes
42	V.Nagireddihalli	622890	c	a	a	c	b	a	a	c	c	b	a	Yes	a	Yes

Availability of electricity (Yes/No)				Land Use								
				Nearest Town	Area under different types of land use (in hectares rounded up to one decimal place)							
Power Supply for Domestic Use (ED)	Power Supply for Agricultural Use (EAG)	Power Supply for Commercial Use (EC)	Power Supply for All Uses (EA)	Name	Distance range code i.e. a for < 5 Kms, b for 5-10 Kms and c for 10+ kms .	Forests	Area under Non-agricultural Uses	Barren and Un-cultivable land	Permanent Pastures and Other Grazing Lands	Land Under Miscellaneous Tree Crops etc.	Culturable Waste Land	Location code no.
98	99	100	101	102	103	104	105	106	107	108	109	3
Location Code:0162												
No	No	No	Yes	Mulbagal	b	72.5	61.7	2.6	0	0.1	44.9	622870
No	No	No	Yes	Mulbagal	b	49.2	0	103.7	0	0	0	622871
No	No	No	Yes	Mulbagal	b	77	1.2	91.5	5	10.6	28	622872
No	No	No	Yes	Mulbagal	b	0.6	125.2	23.6	0	0	77.8	622873
No	No	No	Yes	Mulbagal	c	139.6	42.6	34.4	68.9	8.1	11.2	622874
No	No	No	Yes	Mulbagal	c	90.3	13.1	9.4	8.2	12.2	6.2	622875
No	No	No	Yes	Mulbagal	c	15.9	183	38.5	107.2	16.2	22.4	622876
No	No	No	Yes	Mulbagal	c	24	64.1	74	88.2	25	20.3	622877
No	No	No	Yes	Mulbagal	c	0	6.1	3.4	4.1	1.2	8.9	622878
No	No	No	Yes	Mulbagal	c	66.4	102.5	18.3	115	14.3	19.5	622879
No	No	No	Yes	Mulbagal	b	0	0	43.8	17.4	110.4	62	622880
No	No	No	Yes	Mulbagal	b	8.1	27.8	0	93.1	0	0	622881
No	No	No	Yes	Mulbagal	c	222.2	9	0	138.5	21.9	0	622882
No	No	No	Yes	Mulbagal	c	0	2.1	0	58.8	0	0	622883
No	No	No	Yes	Mulbagal	b	0	14.1	0	208.5	0	0	622884
No	No	No	Yes	Mulbagal	c	0	4.2	0	0	0	7.3	622885
No	No	No	Yes	Mulbagal	c	0	119.3	0	0	0	0	622886
No	No	No	Yes	Mulbagal	c	0	8.7	0	0	0	3.3	622887
No	No	No	Yes	Mulbagal	c	0	0.9	117.8	4.5	0	48.6	622888
No	No	No	Yes	Mulbagal	c	0	0.2	0	2.6	22.5	0	622889
No	No	No	Yes	Mulbagal	c	10.2	0.5	63.7	22.2	8.5	22.2	622890

Sl. No	Name of the village	Location code no.	Land Use					Area irrigated by source (in hectare).				
			Area under different types of land use (in hectares rounded up to one decimal place)									
			Fallow lands other than current fallows	Current Fallows	Net Area Sown	Total Irrigated Land Area	Total Un-irrigated Land Area	Canals (C)	Wells/Tube-wells(W/TW)	Tanks/Lakes(T/L)	Water Falls(WF)	Others(O)
1	2	3	110	111	112	113	114	115	116	117	118	119
Name of CD Block: Mulbagal												
22	Tavarekere	622870	65.6	60.7	174.1	36.1	138	0	23.9	12.2	0	0
23	Harapanayakana halli	622871	11.4	27.7	145.8	30.5	115.3	0	30.5	0	0	0
24	Vommasandra	622872	33.3	17.4	154.4	42.2	112.2	0	42.2	0	0	0
25	Kondathimmana halli	622873	0	13.8	96.8	20.2	76.6	0	20.2	0	0	0
26	Kalikere	622874	5	7.7	124.5	26.4	98.1	0	10.6	15.8	0	0
27	Kunibande	622875	5	3.7	120.8	21.6	99.2	0	7	14.6	0	0
28	Tathighattanada mpalli	622876	18.4	12.2	109.7	57.1	52.6	0	38.4	18.6	0	0
29	Amblikal	622877	22.4	14.6	156	51.9	104.1	0	0	51.9	0	0
30	Pujarihalli	622878	3.3	1.6	44.3	6.2	38.1	0	2.5	2.9	0	0.8
31	Balasanra	622879	14.3	19.5	261.2	45.4	215.8	0	30.4	15	0	0
32	Sangasanra	622880	0	67.6	105.8	64.5	41.3	0	64.5	0	0	0
33	Madaghatta	622881	29.6	0	69.8	20.4	49.4	0	4	16.4	0	0
34	Kurudamale	622882	40.5	34.9	226	58	168	0	26.7	31.3	0	0
35	Jangama Kannasanra	622883	5.7	0	86.8	11.4	75.4	0	6.1	5.3	0	0
36	Kuthandahalli	622884	20.2	23.9	176.7	57.7	119	0	18.3	39.4	0	0
37	Bestarahalli	622885	0	32	1	0	1	0	0	0	0	0
38	Mudiyapur	622886	138.5	0	412.2	133.3	278.9	0	36.5	96.9	0	0
39	Kenchanahalli	622887	0	7.4	27.9	1.4	26.5	0	0	1.4	0	0
40	Uthanur	622888	13.7	61.8	263.8	110.7	153.1	0	110.7	0	0	0
41	Sivanarahalli	622889	0	4.4	88.5	27.1	61.3	0	27.1	0	0	0
42	V.Nagireddihalli	622890	15.2	5.5	145.2	10.6	134.7	0	10.6	0	0	0

Name of three most important commodities manufactured

First	Second	Third	Name of the village	Location code no.
120	121	122	2	3
Location Code: 0162				
-	-	-	Tavarekere	622870
-	-	-	Harapanayakanahalli	622871
-	-	-	Vommasandra	622872
-	-	-	Kondathimmanahalli	622873
-	-	-	Kalikere	622874
-	-	-	Kunibande	622875
-	-	-	Tathighattanadampalli	622876
-	-	-	Amblikal	622877
-	-	-	Pujarihalli	622878
-	-	-	Balassandra	622879
-	-	-	Sangassandra	622880
-	-	-	Madaghatta	622881
-	-	-	Kurudamale	622882
-	-	-	Jangama Kannasandra	622883
-	-	-	Kuthandahalli	622884
-	-	-	Bestarahalli	622885
-	-	-	Mudiyapur	622886
-	-	-	Kenchanahalli	622887
-	-	-	Uthanur	622888
-	-	-	Sivanarahalli	622889
-	-	-	V.Nagireddihalli	622890

Sl. No	Name of the village	Location code no.	Total area of the village (in hectares rounded up to one decimal place)	Total population (2011 census)	Number of households (2011 census)	Number of educational amenities available. (If not available within the village , the distance range code viz; a for < 5 Kms, b for 5-10 Kms and c for 10+ kms of nearest place where facility is available is given).								
						Pre-Primary school (PP)	Primary school (P)	Middle school (M)	Secondary School (S)	Senior Secondary school (SS)	Degree college of arts science & commerce (ASC)	Engineering college(EC)	Medical college (MC)	Management institute (MI)
1	2	3	4	5	6	7	8	9	10	11	12	13	14	15
Name of CD Block: Mulbagal														
43	Pombarahalli	622891	354.7	675	142	b	1	1	a	a	c	c	c	c
44	Nallandahalli	622892	93.3	349	60	b	1	a	a	a	c	c	c	c
45	Bandarahalli	622893	194.2	807	181	b	1	1	a	c	c	c	c	c
46	Majara Agrahara	622894	137.9	412	79	b	1	a	a	c	c	c	c	c
47	Nalluru	622895	325.7	849	178	a	1	1	a	c	c	c	c	c
48	Hanamanahalli	622896	314.6	876	195	b	1	1	1	c	c	c	c	c
49	Bettagerahalli	622897	119.7	521	105	b	2	a	a	b	b	c	b	c
50	Bheempura	622898	48.6	397	82	b	1	a	a	b	b	c	c	c
51	Meleri	622899	217.4	440	84	b	2	a	a	c	c	c	a	c
52	Krishnapura	622900	137.3	213	41	b	1	a	a	c	c	c	c	c
53	Alaganahalli	622901	271.8	504	111	b	2	a	a	c	c	c	c	c
54	Vaniganahalli	622902	207.5	321	62	a	1	a	a	c	c	c	c	c
55	Kondihalli	622903	584	813	160	b	2	1	a	a	c	c	c	c
56	K.G.Lakshmisagara	622904	99.2	286	57	b	1	a	b	b	b	b	c	c
57	Yanadigollahalli	622905	202.4	253	57	b	1	a	b	b	b	c	c	c
58	Doddagurki	622906	435.3	1245	288	1	3	2	1	b	b	c	c	c
59	Rachabandahalli	622907	334.9	379	87	a	2	a	a	b	b	c	a	c
60	Kattigenahalli	622908	121.6	20	5	b	b	a	a	b	b	c	a	c
61	Banahalli	622909	174.2	840	183	a	1	1	b	b	b	c	c	c
62	Kothamangala	622910	526.3	883	204	a	1	1	b	b	b	c	c	c
63	Kurubarahalli	622911	269.6	405	94	a	1	a	a	b	b	c	a	c

Number of educational amenities available.
(If not available within the village , the distance range code viz; a for < 5 Kms, b for 5-10 Kms and c for 10+ kms of nearest place where facility is available is given).

Number of Medical Amenities available. (If not available within the village , the distance range code viz; a for < 5 Kms, b for 5-10 Kms and c for 10+ kms of nearest place where facility is available is given).

Polytechnic (Pt)	Vocational training school /ITI	Non-formal training centre (NFTC)	Special school for disabled (SSD)	Others (specify)	Community health centre (CHC)	Primary health centre (PHC)	Primary health sub centre (PHS)	Maternity and child welfare centre (MCW)	T.B. clinic (TBC)	Hospital-allopathic (HA)	Hospital-alternative medicine (HO)	Dispensary (D)	Veterinary hospital (VH)	Mobile health clinic(MHC)	Family welfare centre (FWC)	Location code no.
16	17	18	19	20	21	22	23	24	25	26	27	28	29	30	31	3
Location Code: 0162																
c	c	c	c		c	c	l	c	c	c	c	c	b	c	l	622891
c	c	c	c		c	c	a	c	c	c	c	c	a	c	a	622892
c	b	c	c		c	c	a	c	c	c	c	c	a	c	a	622893
c	c	c	c	c	a	a	b	a	a	c	c	c	a	c	b	622894
c	c	c	c	c	b	b	b	b	b	c	c	c	l	c	b	622895
c	c	c	c	c	b	a	b	a	a	c	c	c	a	c	b	622896
b	b	b	c	b	b	b	b	b	b	b	b	b	a	b	b	622897
b	b	b	b	b	b	b	b	b	b	b	b	b	b	b	b	622898
c	c	c	c	c	b	b	b	b	b	c	c	c	b	c	b	622899
c	c	c	c		c	c	a	c	c	c	c	c	a	c	a	622900
c	c	c	c	c	a	a	b	a	a	c	c	c	a	c	b	622901
c	c	c	c	c	c	c	a	c	c	c	c	c	a	c	a	622902
c	c	c	c		b	b	b	b	b	c	c	c	a	c	b	622903
b	b	b	c		b	b	b	b	b	b	b	b	b	b	b	622904
b	b	b	b		b	b	b	b	b	b	b	b	b	b	b	622905
b	b	l	b		b	b	b	b	b	b	b	b	b	b	b	622906
b	b	b	b		b	a	a	a	a	a	b	a	a	b	a	622907
b	b	b	b		b	c	b	c	c	b	c	b	b	c	b	622908
b	b	b	b		b	b	l	b	b	b	b	b	b	b	l	622909
b	b	b	b		b	b	l	b	b	b	b	b	b	b	l	622910
l	a	b	b		b	a	a	a	a	b	b	b	a	b	a	622911

Sl. No	Name of the village	Location code no.	Number of Non-Government Medical Amenities available.							Availability of drinking water - (Yes / No)			
			Charitable non Govt. hospital/Nursing home.	Medical practitioner with MBBS Degree	Medical practitioner with other degree	Medical practitioner with no degree	Traditional practitioner and faith healer.	Medicine Shop	Others	Tap water (Treated/Untreated)	Well water (Covered / Uncovered well)	Hand Pump	Tube wells / Bore well
1	2	3	32	33	34	35	36	37	38	39	40	41	42
Name of CD Block: Mulbagal													
43	Pombarahalli	622891	0	0	0	0	0	0	0	Yes	Yes	Yes	Yes
44	Nallandahalli	622892	0	0	0	0	0	0	0	Yes	Yes	Yes	Yes
45	Bandarahalli	622893	0	0	0	0	0	0	0	Yes	Yes	Yes	Yes
46	Majara Agrahara	622894	0	0	0	0	0	0	0	Yes	No	Yes	Yes
47	Nalluru	622895	0	0	0	0	0	0	0	Yes	No	Yes	Yes
48	Hanamanahalli	622896	0	0	0	0	0	0	0	Yes	No	Yes	Yes
49	Bettagerahalli	622897	0	0	0	0	0	0	0	Yes	No	Yes	Yes
50	Bheempura	622898	0	0	0	0	0	0	0	Yes	No	Yes	Yes
51	Meleri	622899	0	0	0	0	0	0	0	Yes	No	Yes	Yes
52	Krishnapura	622900	0	0	0	0	0	0	0	Yes	Yes	Yes	Yes
53	Alaganahalli	622901	0	0	0	0	0	0	0	Yes	No	Yes	No
54	Vaniganahalli	622902	0	0	0	0	0	0	0	Yes	Yes	Yes	Yes
55	Kondihalli	622903	0	0	0	0	0	0	0	Yes	No	Yes	Yes
56	K.G.Lakshmisagara	622904	0	0	0	0	0	0	0	Yes	Yes	Yes	Yes
57	Yanadigollahalli	622905	0	0	0	0	0	0	0	Yes	No	Yes	Yes
58	Doddagurki	622906	0	0	1	0	0	0	0	Yes	Yes	Yes	Yes
59	Rachabandahalli	622907	0	0	0	0	0	0	0	Yes	Yes	Yes	Yes
60	Kattigenahalli	622908	0	0	0	0	0	0	0	No	No	No	No
61	Banahalli	622909	0	0	0	0	0	0	0	Yes	No	Yes	Yes
62	Kothamangala	622910	0	0	0	0	0	0	0	Yes	No	No	Yes
63	Kurubarahalli	622911	0	0	0	0	0	0	0	Yes	No	Yes	Yes

Village Directory
Land use(as in 2009)

Location CodeNo:-581

Availability of drinking water - (Yes / No) Availability of toilet & others (Yes / No) Communication and transport facilities (If amenities available code -Yes is given except for Village Pin Code ,If not available within the village , the distance range code viz; a for < 5 Kms, b for 5- 10 Kms and c for 10+ kms of nearest place where facility is available is given).

Spring	River / Canal	Tank / Pond / Lake	Others	Community toilet including bath.	Community toilet excluding bath.	Rural sanitary mart or sanitary hardware outlet available near the village.	Community bio- gas or recycle of waste for productive use.	Post office(PO)	Sub post office (SPO)	Post & Telegraph office (P&TO)	Village Pin Code	Telephones (Land lines)	Public call office (PCO)	Mobile phone coverage	Location code no.
43	44	45	46	47	48	49	50	51	52	53	54	55	56	57	3

Location Code: 0162

No	No	No	No	No	No	No	No	c	b	c	563131	Yes	b	a	622891
No	Yes	No	No	No	No	No	No	c	a	c	563131	Yes	a	a	622892
No	Yes	No	No	No	No	No	No	c	a	c	563131	Yes	a	a	622893
No	No	No	No	No	No	No	No	a	b	c	563127	a	b	Yes	622894
No	No	No	No	No	No	No	No	a	b	c	563127	Yes	b	Yes	622895
No	No	Yes	No	No	No	No	No	b	b	c	563127	Yes	b	Yes	622896
No	No	No	No	No	No	No	No	a	a	b	563127	b	b	Yes	622897
No	No	No	No	No	No	No	No	a	a	b	563127	a	b	Yes	622898
No	No	No	No	No	No	No	No	b	a	c	563127	Yes	b	Yes	622899
No	No	No	No	No	Yes	No	No	c	a	c	563131	Yes	a	a	622900
No	No	No	No	No	No	No	No	a	a	c	563127	Yes	b	Yes	622901
No	No	No	No	No	No	No	No	c	a	c	563131	Yes	a	a	622902
No	No	No	No	No	No	No	No	a	a	c	563131	Yes	b	Yes	622903
No	No	Yes	No	No	No	No	No	a	a	b	563127	Yes	a	Yes	622904
No	No	No	No	No	No	No	No	a	a	b	563127	Yes	a	Yes	622905
No	No	Yes	No	No	No	No	No	b	a	b	563131	Yes	b	Yes	622906
No	No	Yes	No	No	No	No	No	a	a	b	563131	Yes	a	Yes	622907
No	No	No	Yes	No	No	No	No	a	a	b	563159	Yes	a	Yes	622908
No	No	No	No	No	No	No	No	b	a	b	563131	Yes	Yes	Yes	622909
No	No	No	No	No	No	No	No	b	a	b	563127	Yes	Yes	Yes	622910
No	No	No	No	No	No	No	No	b	a	b	563131	Yes	Yes	Yes	622911

Communication and transport facilities (If amenities available code -Yes is given except for Village Pin Code ,If not available within the village , the distance range code viz; a for < 5 Kms, b for 5-10 Kms and c for 10+ kms of nearest place where facility is available is given).

Sl. No	Name of the village	Location code no.	Internet cafes/ Common service centre (CSC)	Private courier facility	Bus service (Public & Private)	Railway stations	Auto/Modified Autos	Taxis and Vans	Tractors	Cycle-pulled rickshaws(Manual & Machine driven)	Carts driven by animals	Sea /River ferry service
1	2	3	58	59	60	61	62	63	64	65	66	67
Name of CD Block: Mulbagal												
43	Pombarahalli	622891	c	c	Yes	c	b	c	Yes	c	Yes	c
44	Nallandahalli	622892	c	c	Yes	c	b	c	Yes	c	Yes	c
45	Bandarahalli	622893	c	c	Yes	c	b	c	Yes	c	Yes	c
46	Majara Agrahara	622894	c	c	Yes	c	b	c	c	c	b	c
47	Nalluru	622895	c	c	Yes	c	b	c	c	c	b	c
48	Hanamanahalli	622896	c	c	Yes	c	b	c	c	c	b	c
49	Bettagerahalli	622897	b	b	a	c	b	b	b	b	b	c
50	Bheecampura	622898	b	b	Yes	c	b	b	b	b	b	c
51	Meleri	622899	c	c	Yes	c	b	c	c	c	b	c
52	Krishnapura	622900	c	c	Yes	c	b	c	Yes	c	Yes	c
53	Alaganahalli	622901	c	c	Yes	c	b	c	c	c	b	c
54	Vaniganahalli	622902	c	c	Yes	c	b	c	Yes	c	Yes	c
55	Kondihalli	622903	c	c	Yes	c	b	c	Yes	c	b	c
56	K.G.Lakshmisagara	622904	b	b	a	c	a	b	Yes	b	a	c
57	Yanadigollahalli	622905	b	b	Yes	c	Yes	b	Yes	b	b	c
58	Doddagurki	622906	b	b	Yes	c	Yes	b	Yes	b	b	c
59	Rachabandahalli	622907	b	b	Yes	c	a	b	Yes	b	b	c
60	Kattigenahalli	622908	b	b	a	c	a	b	Yes	b	b	c
61	Banahalli	622909	b	b	Yes	c	Yes	b	b	b	b	c
62	Kothamangala	622910	b	b	Yes	c	a	b	Yes	b	b	c
63	Kurubarahalli	622911	b	b	Yes	c	a	b	a	b	b	c

Village Directory
Land use(as in 2009)

Location CodeNo:-581

Village connected to highways,village roads, banks & credit societies (If amenities available code -Yes is given, If not available within the village , the distance range code viz; a for < 5 Kms, b for 5-10 Kms and c for 10+ kms of nearest place where facility is available is given).

Availability of miscellaneous facilities (If amenities available code -Yes is given, If not available within the village , the distance range code viz; a for < 5 Kms, b for 5-10 Kms and c for 10+ kms of nearest place where facility is available is given).

Connected to national highway(NH)	Connected to state highway(SH)	Connected to major district road (MDR)	Connected to others district road	Pucca roads	Kutchcha roads	Water bounded macadam(WBM) roads	Navigable waterway (river/canal)(NW)	Footpaths (FP)	Commercial & Co-operative Banks	ATM	Agricultural Credit Societies	Self-Help Group (SHG)	Public distribution system (PDS) shop	Mandis / Regular market	Weekly Haat	Location code no.
68	69	70	71	72	73	74	75	76	77	78	79	80	81	82	83	3
Location Code: 0162																
c	c	Yes	c	Yes	Yes	Yes	c	Yes	b	c	c	Yes	a	c	b	622891
c	c	Yes	c	Yes	Yes	Yes	c	Yes	b	c	c	Yes	a	c	a	622892
c	c	Yes	c	Yes	Yes	Yes	c	Yes	c	c	c	Yes	a	c	a	622893
a	c	Yes	Yes	Yes	Yes	b	c	Yes	a	c	c	Yes	a	c	b	622894
a	c	Yes	Yes	Yes	Yes	a	c	Yes	a	c	c	Yes	a	c	b	622895
b	c	Yes	Yes	Yes	Yes	a	c	Yes	Yes	c	c	Yes	a	c	b	622896
Yes	b	Yes	Yes	Yes	Yes	a	c	Yes	a	b	a	Yes	a	b	b	622897
a	b	Yes	Yes	Yes	Yes	a	c	Yes	a	b	b	Yes	a	b	b	622898
a	c	Yes	Yes	Yes	Yes	a	c	Yes	c	c	c	Yes	a	c	b	622899
c	c	Yes	c	Yes	Yes	Yes	c	Yes	c	c	c	Yes	a	c	a	622900
b	c	Yes	Yes	Yes	Yes	a	c	Yes	a	c	c	Yes	a	c	b	622901
c	c	Yes	c	Yes	Yes	Yes	c	Yes	c	c	c	Yes	a	c	a	622902
Yes	c	c	Yes	Yes	Yes	Yes	c	Yes	c	c	c	Yes	a	c	a	622903
b	b	b	b	a	Yes	Yes	c	Yes	b	b	b	Yes	a	b	b	622904
b	b	b	b	a	Yes	Yes	c	Yes	b	b	b	Yes	a	b	b	622905
b	b	b	b	Yes	Yes	Yes	c	Yes	b	b	b	Yes	Yes	b	b	622906
Yes	b	b	b	Yes	Yes	Yes	c	Yes	b	b	b	Yes	a	b	b	622907
Yes	b	b	b	Yes	Yes	Yes	c	Yes	a	b	b	a	b	b	b	622908
a	b	b	b	Yes	Yes	b	c	Yes	a	b	b	Yes	a	b	b	622909
a	b	Yes	b	Yes	Yes	b	c	Yes	Yes	b	b	Yes	a	b	b	622910
Yes	b	Yes	b	Yes	Yes	b	c	Yes	a	b	b	Yes	a	b	b	622911

Availability of miscellaneous facilities (If amenities available code -Yes is given, If not available within the village , the distance range code viz; a for < 5 Kms, b for 5-10 Kms and c for 10+ kms of nearest place where facility is available is given).

Sl. No	Name of the village	Location code no.	Agricultural marketing society	Integrated Child Development Scheme (Nutritional Centres)	Anganwadi Centre (Nutritional Centres)	Others (Nutritional Centres)	ASHA (Accredited Social Health Activist)	Community centre with/without TV	Sports Field,	Sports Club / Recreation Centre	Cinema / Video Hall	Public Library	Public Reading Room	Newspaper Supply	Assembly Polling station	Birth & Death Registration Office
1	2	3	84	85	86	87	88	89	90	91	92	93	94	95	96	97
Name of CD Block: Mulbagal																
43	Pombarahalli	622891	c	Yes	Yes	c	a	Yes	b	c	c	b	b	Yes	Yes	Yes
44	Nallandahalli	622892	c	a	a	c	a	Yes	b	c	c	b	b	Yes	a	Yes
45	Bandarahalli	622893	c	Yes	Yes	c	b	Yes	b	c	c	c	c	Yes	Yes	Yes
46	Majara Agrahara	622894	c	a	a	c	b	a	b	c	c	c	c	Yes	a	Yes
47	Nalluru	622895	c	Yes	Yes	c	a	a	b	c	c	c	c	Yes	Yes	Yes
48	Hanamanahalli	622896	c	Yes	Yes	c	b	b	b	c	c	Yes	Yes	Yes	Yes	Yes
49	Bettagerahalli	622897	b	Yes	Yes	b	b	b	b	b	b	b	b	Yes	Yes	Yes
50	Bheempura	622898	b	a	a	b	b	b	b	b	b	b	b	Yes	a	Yes
51	Meleri	622899	c	a	a	c	a	b	b	c	c	c	c	Yes	a	Yes
52	Krishnapura	622900	c	b	b	c	a	c	b	c	c	c	c	Yes	a	Yes
53	Alaganahalli	622901	c	Yes	Yes	c	b	c	b	c	c	c	c	Yes	Yes	Yes
54	Vaniganahalli	622902	c	a	a	c	b	b	b	c	a	c	c	Yes	a	Yes
55	Kondihalli	622903	c	Yes	Yes	c	a	b	b	c	c	c	c	Yes	Yes	Yes
56	K.G.Lakshmisagara	622904	b	a	a	b	a	b	b	b	b	c	c	Yes	a	Yes
57	Yanadigollahalli	622905	b	a	a	b	a	a	b	b	b	c	c	Yes	a	Yes
58	Doddagurki	622906	b	Yes	Yes	b	Yes	Yes	b	b	b	b	b	Yes	Yes	Yes
59	Rachabandahalli	622907	b	a	a	b	a	a	b	b	b	c	b	Yes	a	Yes
60	Kattigenahalli	622908	b	a	a	b	a	a	b	c	b	a	a	a	a	Yes
61	Banahalli	622909	b	Yes	Yes	b	b	b	b	b	b	b	b	Yes	Yes	Yes
62	Kothamangala	622910	b	Yes	Yes	b	a	b	b	b	b	b	b	Yes	Yes	Yes
63	Kurubarahalli	622911	b	a	a	b	b	b	b	b	b	b	b	a	a	Yes

Availability of electricity (Yes/No)				Land Use								
				Nearest Town	Area under different types of land use (in hectares rounded up to one decimal place)							
Power Supply for Domestic Use (ED)	Power Supply for Agricultural Use (EAG)	Power Supply for Commercial Use (EC)	Power Supply for All Uses (EA)	Name	Distance range code i.e. a for < 5 Kms, b for 5-10 Kms and c for 10+ kms .	Forests	Area under Non-agricultural Uses	Barren and Un-cultivable land	Permanent Pastures and Other Grazing Lands	Land Under Miscellaneous Tree Crops etc.	Culturable Waste Land	Location code no.
98	99	100	101	102	103	104	105	106	107	108	109	3
Location Code:0162												
No	No	No	Yes	Mulbagal	c	167	0	0	0	0	29.9	622891
No	No	No	Yes	Mulbagal	c	0	15.6	0	0	0.2	3.5	622892
No	No	No	Yes	Mulbagal	c	40.4	9.2	0	1.1	0	11.9	622893
No	No	No	Yes	Mulbagal	c	0	4.2	0.9	4.4	0.8	1.7	622894
No	No	No	Yes	Mulbagal	c	0	8	47.8	1.6	2	2.4	622895
No	No	No	Yes	Mulbagal	c	0	10.5	67.7	0.9	1.8	10.5	622896
No	No	No	Yes	Mulbagal	b	0	19.6	0.2	0	0	4	622897
No	No	No	Yes	Mulbagal	b	0	6	15	0	0	0	622898
No	No	No	Yes	Mulbagal	c	0	40.6	2.2	15.6	0	58.4	622899
No	No	No	Yes	Mulbagal	c	0	14.4	0	0	0	12.8	622900
No	No	No	Yes	Mulbagal	c	0	30.1	4.9	0	2.5	1	622901
No	No	No	Yes	Mulbagal	c	0	0.4	28.8	0	0	21.1	622902
No	No	No	Yes	Mulbagal	c	0	154.3	0	38.9	0	40.5	622903
No	No	No	Yes	Mulbagal	b	0	11.9	0	47.5	0	0.8	622904
No	No	No	Yes	Mulbagal	b	0	25.1	0	29.6	0	0	622905
No	No	No	Yes	Mulbagal	b	0	18.6	0	106.8	0	0	622906
No	No	No	Yes	Mulbagal	b	0	5.2	0	241.2	0	0	622907
No	No	No	Yes	Mulbagal	b	0	13.4	12.1	0	0	10.2	622908
No	No	No	Yes	Mulbagal	b	0	12.2	23	0	0	18.3	622909
No	No	No	Yes	Mulbagal	b	16.5	81	99.2	1.5	4	0	622910
No	No	No	Yes	Mulbagal	b	0	17.4	60.8	0	0	8.1	622911

			Land Use					Area irrigated by source (in hectare).				
			Area under different types of land use (in hectares rounded up to one decimal place)									
Sl. No	Name of the village	Location code no.	Fallow lands other than current fallows	Current Fallows	Net Area Sown	Total Irrigated Land Area	Total Un-irrigated Land Area	Canals (C)	Wells/Tube-wells(W/TW)	Tanks/Lakes(T/L)	Water Falls(WF)	Others(O)
1	2	3	110	111	112	113	114	115	116	117	118	119
Name of CD Block: Mulbagal												
43	Pombarahalli	622891	0	19.1	138.7	138.7	0	0	31.4	0	107.2	0
44	Nallandahalli	622892	0	19	55	15.2	39.7	0	15.2	0	0	0
45	Bandarahalli	622893	0	18.9	112.7	20	92.7	0	20	0	0	0
46	Majara Agrahara	622894	1	8.2	116.7	19.5	97.2	0	8.1	11.4	0	0
47	Nalluru	622895	20.4	22.7	220.8	65.2	155.6	0	45	20.2	0	0
48	Hanamanahalli	622896	10.1	16.6	196.5	44.7	151.8	0	7.4	37.3	0	0
49	Bettagerahalli	622897	12.1	28	55.9	37.7	18.2	0	20.2	17.5	0	0
50	Bheempura	622898	0	0.1	27.5	6.1	21.4	0	4.1	2	0	0
51	Meleri	622899	0	1	99.6	32.4	67.2	24.3	8.1	0	0	0
52	Krishnapura	622900	16.2	39.9	54.1	8.4	45.7	0	8.4	0	0	0
53	Alaganahalli	622901	12.1	24.3	196.9	64.9	132	0	32.5	32.4	0	0
54	Vaniganahalli	622902	0	13.5	143.8	11.3	132.5	0	11.3	0	0	0
55	Kondihalli	622903	6.1	0	344.2	79.9	264.3	0	23.6	56.3	0	0
56	K.G.Lakshmisagara	622904	0	0	39.1	9	30.1	0	4	5	0	0
57	Yanadigollahalli	622905	19.9	0	127.8	35.4	92.3	2.1	14.2	19.1	0	0
58	Doddagurki	622906	33.7	20.7	255.3	59.8	195.6	0	20	39.8	0	0
59	Rachabandahalli	622907	13.4	0	75.1	14.7	60.4	0	8.5	6.2	0	0
60	Kattigenahalli	622908	16.6	24.3	44.9	13.4	31.5	0	4.1	9.3	0	0
61	Banahalli	622909	19.2	33.4	68.1	25.9	42.2	0	16.2	9.7	0	0
62	Kothamangala	622910	56.7	145.9	121.4	121.4	0	0	40.5	81	0	0
63	Kurubarahalli	622911	64.8	48.6	69.9	36.5	33.5	0	20.2	16.2	0	0

Name of three most important commodities manufactured

First	Second	Third	Name of the village	Location code no.
120	121	122	2	3
Location Code: 0162				
-	-	-	Pombarahalli	622891
-	-	-	Nallandahalli	622892
-	-	-	Bandarahalli	622893
-	-	-	Majara Agrahara	622894
-	-	-	Nalluru	622895
-	-	-	Hanamanahalli	622896
-	-	-	Bettagerahalli	622897
-	-	-	Bhecampura	622898
-	-	-	Meleri	622899
-	-	-	Krishnapura	622900
-	-	-	Alaganahalli	622901
-	-	-	Vaniganahalli	622902
-	-	-	Kondihalli	622903
-	-	-	K.G.Lakshmisagara	622904
-	-	-	Yanadigollahalli	622905
-	-	-	Doddagurki	622906
-	-	-	Rachabandahalli	622907
-	-	-	Kattigenahalli	622908
-	-	-	Banahalli	622909
-	-	-	Kothamangala	622910
-	-	-	Kurubarahalli	622911

Sl. No	Name of the village	Location code no.	Total area of the village (in hectares rounded up to one decimal place)	Total population (2011 census)	Number of households (2011 census)	Number of educational amenities available. (If not available within the village , the distance range code viz; a for < 5 Kms, b for 5-10 Kms and c for 10+ kms of nearest place where facility is available is given).								
						Pre-Primary school (PP)	Primary school (P)	Middle school (M)	Secondary School (S)	Senior Secondary school (SS)	Degree college of arts science & commerce (ASC)	Engineering college(EC)	Medical college (MC)	Management institute (MI)
1	2	3	4	5	6	7	8	9	10	11	12	13	14	15
Name of CD Block: Mulbagal														
64	Ananthapur	622912	215.8	548	123	b	b	a	b	b	b	c	c	c
65	Jammanahalli	622913	311.9	611	114	1	1	a	a	a	a	a	a	c
66	Chikkamadenahalli	622914	68.8	0	0	Un-inhabited								
67	V.Guttahalli	622915	767.4	2604	579	a	1	1	a	a	a	a	a	c
68	Doddamadenahalli	622916	108.8	584	121	a	1	a	a	a	a	a	a	c
69	Varadaganahalli	622917	364.7	991	199	b	1	b	b	b	b	b	b	c
70	Devarayasamudra	622918	1665.8	1959	441	b	4	3	1	c	c	c	c	c
71	Kammadatti Kamanur	622919	586.9	827	206	a	2	1	c	c	c	c	c	c
72	Bellamballi	622920	96.8	334	80	b	1	a	a	c	c	c	c	c
73	Doddiganahalli	622921	126.6	389	86	a	1	a	a	c	c	c	c	c
74	Keeluholali	622922	190.2	943	173	a	1	1	a	c	c	c	a	c
75	Hosakere	622923	259	403	96	a	1	b	b	c	c	c	c	c
76	Cholangunte	622924	361.3	794	172	b	2	1	a	a	c	c	c	c
77	Vijalapura	622925	196.5	502	112	1	2	b	b	b	b	b	b	c
78	S.I.Ananthapura	622926	112.8	113	25	b	a	b	b	b	b	b	b	c
79	Asali Attikunte	622927	259.1	764	143	b	1	b	b	b	b	b	b	c
80	Kumadenahalli	622928	149.8	126	30	a	1	a	a	a	a	a	a	c
81	Settibanakanahalli	622929	244	464	84	b	1	b	b	b	b	c	c	c
82	Mallakachanahalli	622930	181	508	103	b	1	b	b	b	b	c	a	c
83	Sringeri Chadumanahalli	622931	176.5	404	68	b	1	1	b	b	b	c	c	c
84	Kondenahalli	622932	148	297	68	b	a	b	b	b	b	c	c	c

Number of educational amenities available.
(If not available within the village , the distance range code viz; a for < 5 Kms, b for 5-10 Kms and c for 10+ kms of nearest place where facility is available is given).

Number of Medical Amenities available. (If not available within the village , the distance range code viz; a for < 5 Kms, b for 5-10 Kms and c for 10+ kms of nearest place where facility is available is given).

Polytechnic (Pt)	Vocational training school /ITI	Non-formal training centre (NFTC)	Special school for disabled (SSD)	Others (specify)	Community health centre (CHC)	Primary health centre (PHC)	Primary health sub centre (PHS)	Maternity and child welfare centre (MCW)	T.B. clinic (TBC)	Hospital-allopathic (HA)	Hospital-alternative medicine (HO)	Dispensary (D)	Veterinary hospital (VH)	Mobile health clinic(MHC)	Family welfare centre (FWC)	Location code no.
16	17	18	19	20	21	22	23	24	25	26	27	28	29	30	31	3
Location Code: 0162																
b	a	b	b		b	b	b	b	b	b	b	b	b	b	b	622912
a	a	a	a	a	a	a	a	a	a	a	a	a	a	a	a	622913
Un-inhabited																622914
a	a	a	a	a	a	a	a	a	a	a	a	a	a	a	a	622915
a	a	a	a	a	a	a	a	a	a	a	a	a	a	a	a	622916
b	a	b	b	b	b	b	l	b	b	b	b	b	b	b	l	622917
c	l	c	c		c	l	l	l	l	c	c	c	l	c	l	622918
c	a	c	c		c	a	a	a	a	c	c	c	a	c	a	622919
c	a	c	c		c	a	a	a	a	c	c	a	a	c	a	622920
c	a	c	c		c	a	a	a	a	c	c	a	a	c	a	622921
c	a	c	c		c	a	a	a	a	c	c	a	a	c	a	622922
c	b	c	c		c	b	b	b	b	c	c	b	b	c	b	622923
c	b	c	c	c	c	c	a	c	c	a	c	c	a	a	a	622924
b	b	b	b	b	b	b	b	b	b	b	b	b	b	b	b	622925
b	b	b	b	b	b	b	b	b	b	b	b	b	b	b	b	622926
b	b	b	b	b	b	b	b	b	b	b	b	b	l	b	b	622927
a	a	a	a	a	a	a	a	a	a	a	a	a	a	a	a	622928
b	b	b	c		b	b	b	b	b	b	c	b	b	c	b	622929
b	b	b	b		b	b	b	b	b	b	b	b	a	b	b	622930
b	b	b	c		b	b	b	b	b	b	c	b	b	c	b	622931
b	b	b	c		b	b	b	b	b	b	c	b	b	c	b	622932

Sl. No	Name of the village	Location code no.	Number of Non-Government Medical Amenities available.							Availability of drinking water - (Yes / No)			
			Charitable non Govt. hospital/Nursing home.	Medical practitioner with MBBS Degree	Medical practitioner with other degree	Medical practitioner with no degree	Traditional practitioner and faith healer.	Medicine Shop	Others	Tap water (Treated/Untreated)	Well water (Covered / Uncovered well)	Hand Pump	Tube wells / Bore well
1	2	3	32	33	34	35	36	37	38	39	40	41	42
Name of CD Block: Mulbagal													
64	Ananthapur	622912	0	0	0	0	0	0	0	Yes	No	Yes	Yes
65	Jammanahalli	622913	0	0	0	0	0	0	0	Yes	No	Yes	Yes
66	Chikkamadenahalli	622914	Un-inhabited										
67	V.Guttahalli	622915	0	0	1	0	0	0	0	Yes	No	Yes	Yes
68	Doddamadenahalli	622916	0	0	0	0	0	0	0	Yes	No	Yes	Yes
69	Varadaganahalli	622917	0	0	0	0	0	0	0	Yes	No	Yes	Yes
70	Devarayasamudra	622918	0	0	0	0	0	0	0	Yes	Yes	Yes	Yes
71	Kammadatti Kamanur	622919	0	0	0	0	0	0	0	Yes	No	Yes	Yes
72	Bellamballi	622920	0	0	0	0	0	0	0	Yes	No	Yes	Yes
73	Doddiganahalli	622921	0	0	0	0	0	0	0	Yes	No	Yes	Yes
74	Keeluholali	622922	0	0	0	0	0	0	0	Yes	Yes	Yes	Yes
75	Hosakere	622923	0	0	0	0	0	0	0	Yes	Yes	Yes	Yes
76	Cholangunte	622924	0	0	0	0	0	0	0	Yes	No	Yes	Yes
77	Vijalapura	622925	0	0	0	0	0	0	0	No	No	Yes	Yes
78	S.I.Ananthapura	622926	0	0	0	0	0	0	0	Yes	No	Yes	Yes
79	Asali Attikunte	622927	0	0	0	0	0	0	0	Yes	No	Yes	No
80	Kumadenahalli	622928	0	0	0	0	0	0	0	Yes	No	Yes	Yes
81	Settibanakanahalli	622929	0	0	0	0	0	0	0	Yes	Yes	Yes	Yes
82	Mallakachanahalli	622930	0	0	0	0	0	0	0	Yes	Yes	Yes	Yes
83	Sringeri Chadumanahalli	622931	0	0	0	0	0	0	0	Yes	Yes	Yes	Yes
84	Kondenahalli	622932	0	0	0	0	0	0	0	Yes	Yes	Yes	Yes

Village Directory
Land use(as in 2009)

Location CodeNo:-581

Availability of drinking water - (Yes / No) Availability of toilet & others (Yes / No) Communication and transport facilities (If amenities available code -Yes is given except for Village Pin Code ,If not available within the village , the distance range code viz; a for < 5 Kms, b for 5- 10 Kms and c for 10+ kms of nearest place where facility is available is given).

Spring	River / Canal	Tank / Pond / Lake	Others	Community toilet including bath.	Community toilet excluding bath.	Rural sanitary mart or sanitary hardware outlet available near the village.	Community bio- gas or recycle of waste for productive use.	Post office(PO)	Sub post office (SPO)	Post & Telegraph office (P&TO)	Village Pin Code	Telephones (Land lines)	Public call office (PCO)	Mobile phone coverage	Location code no.
43	44	45	46	47	48	49	50	51	52	53	54	55	56	57	3

Location Code: 0162

No	No	No	No	No	No	No	No	b	a	b	563127	Yes	Yes	Yes	622912
No	No	No	No	No	No	No	No	a	a	a	563127	a	a	a	622913
Un-inhabited															
No	No	No	No	No	No	No	No	a	a	a	563131	Yes	a	Yes	622915
No	No	No	No	No	No	No	No	a	a	a	563131	a	a	a	622916
No	No	No	No	No	No	No	No	b	a	b	563131	b	b	a	622917
No	No	Yes	No	No	Yes	No	Yes	Yes	a	Yes	563127	Yes	Yes	Yes	622918
No	No	No	No	No	No	No	No	c	a	c	563127	Yes	Yes	Yes	622919
No	No	Yes	No	No	Yes	No	No	a	a	a	563127	Yes	b	Yes	622920
No	No	Yes	No	No	No	No	No	a	a	a	563127	Yes	a	Yes	622921
No	No	Yes	No	No	No	No	No	a	a	a	563127	Yes	b	Yes	622922
No	No	Yes	No	No	No	No	No	b	b	b	563127	Yes	b	Yes	622923
No	No	No	No	No	No	No	No	c	a	c	563127	Yes	Yes	Yes	622924
No	No	No	No	No	No	No	No	b	a	b	563131	b	b	a	622925
No	No	No	No	No	No	No	No	b	a	b	563127	b	b	a	622926
No	No	No	No	No	No	No	No	b	b	b	563131	b	b	a	622927
No	No	No	No	No	No	No	No	a	a	a	563131	a	a	a	622928
No	No	Yes	No	No	No	No	No	b	a	b	563131	Yes	b	Yes	622929
No	No	No	No	No	No	Yes	No	a	b	b	563131	Yes	Yes	Yes	622930
No	No	Yes	No	No	No	No	No	b	b	b	563131	Yes	b	Yes	622931
No	No	Yes	No	No	No	No	No	b	b	b	563131	Yes	b	Yes	622932

Communication and transport facilities (If amenities available code -Yes is given except for Village Pin Code ,If not available within the village , the distance range code viz; a for < 5 Kms, b for 5-10 Kms and c for 10+ kms of nearest place where facility is available is given).

Sl. No	Name of the village	Location code no.	Internet cafes/ Common service centre (CSC)	Private courier facility	Bus service (Public & Private)	Railway stations	Auto/Modified Autos	Taxis and Vans	Tractors	Cycle-pulled rickshaws(Manual & Machine driven)	Carts driven by animals	Sea /River ferry service
1	2	3	58	59	60	61	62	63	64	65	66	67
Name of CD Block: Mulbagal												
64	Ananthapur	622912	b	b	Yes	c	a	b	b	b	b	c
65	Jammanahalli	622913	a	a	Yes	c	a	a	a	a	a	c
66	Chikkamadenahalli	622914	Un-inhabited									
67	V.Guttahalli	622915	a	a	Yes	a	a	a	a	a	a	c
68	Doddamadenahalli	622916	a	a	Yes	a	a	a	a	a	a	c
69	Varadaganahalli	622917	b	b	Yes	b	b	b	b	b	b	c
70	Devarayasamudra	622918	Yes	c	Yes	c	Yes	c	Yes	c	Yes	c
71	Kammadatti Kamanur	622919	c	c	Yes	c	b	c	Yes	c	Yes	c
72	Bellamballi	622920	c	c	a	c	Yes	c	Yes	c	Yes	c
73	Doddiganahalli	622921	c	c	a	c	Yes	c	Yes	c	Yes	c
74	Keeluholali	622922	c	c	Yes	c	a	c	Yes	c	Yes	c
75	Hosakere	622923	c	c	Yes	c	b	c	Yes	c	Yes	c
76	Cholangunte	622924	c	c	Yes	c	Yes	c	Yes	c	b	c
77	Vijalapura	622925	b	b	Yes	b	b	b	b	b	b	c
78	S.I.Ananthapura	622926	b	b	Yes	c	b	b	b	b	b	c
79	Asali Attikunte	622927	b	b	Yes	c	b	b	b	b	b	c
80	Kumadenahalli	622928	a	a	Yes	c	a	a	a	a	a	c
81	Settibanakanahalli	622929	b	b	Yes	c	b	b	Yes	b	Yes	c
82	Mallakachanahalli	622930	b	b	Yes	b	b	b	b	b	Yes	c
83	Sringeri Chadumanahalli	622931	b	b	Yes	c	b	b	Yes	b	Yes	c
84	Kondenahalli	622932	b	b	Yes	c	b	b	Yes	b	Yes	c

Village Directory
Land use(as in 2009)

Location CodeNo:-581

Village connected to highways,village roads, banks & credit societies (If amenities available code -Yes is given, If not available within the village , the distance range code viz; a for < 5 Kms, b for 5-10 Kms and c for 10+ kms of nearest place where facility is available is given).

Availability of miscellaneous facilities (If amenities available code -Yes is given, If not available within the village , the distance range code viz; a for < 5 Kms, b for 5-10 Kms and c for 10+ kms of nearest place where facility is available is given).

68	69	70	71	72	73	74	75	76	77	78	79	80	81	82	83	3
Connected to national highway(NH)	Connected to state highway(SH)	Connected to major district road (MDR)	Connected to others district road	Pucca roads	Kutchcha roads	Water bounded macadam(WBM) roads	Navigable waterway (river/canal)(NW)	Footpaths (FP)	Commercial & Co-operative Banks	ATM	Agricultural Credit Societies	Self-Help Group (SHG)	Public distribution system (PDS) shop	Mandis / Regular market	Weekly Haat	Location code no.

Location Code: 0162

Yes	b	b	b	Yes	Yes	b	c	Yes	a	b	b	Yes	a	b	b	622912
Yes	a	Yes	a	Yes	Yes	a	c	Yes	a	a	a	Yes	a	a	a	622913
Un-inhabited																
b	a	a	a	Yes	Yes	a	c	Yes	a	a	a	Yes	Yes	Yes	a	622915
b	a	Yes	a	Yes	Yes	a	c	Yes	a	a	a	Yes	a	a	a	622916
b	b	Yes	b	Yes	Yes	b	c	Yes	a	b	b	Yes	a	b	b	622917
a	c	Yes	c	Yes	Yes	b	c	Yes	Yes	c	c	Yes	Yes	c	b	622918
Yes	c	c	c	Yes	Yes	b	c	Yes	a	c	c	Yes	a	c	a	622919
a	c	c	c	a	Yes	b	c	Yes	a	c	c	Yes	a	c	b	622920
a	c	Yes	c	Yes	Yes	a	c	Yes	b	c	c	Yes	a	c	b	622921
b	c	Yes	c	Yes	Yes	b	c	Yes	a	c	c	Yes	a	c	b	622922
b	c	Yes	c	Yes	Yes	b	c	Yes	b	c	c	Yes	a	c	b	622923
b	c	Yes	c	Yes	Yes	Yes	c	Yes	a	c	c	Yes	a	c	b	622924
b	b	b	Yes	Yes	Yes	b	c	Yes	b	b	b	Yes	a	b	b	622925
b	b	Yes	b	Yes	Yes	b	c	Yes	b	b	b	Yes	a	b	b	622926
b	b	b	b	a	Yes	b	c	Yes	b	b	b	Yes	b	b	b	622927
a	a	a	a	b	Yes	b	c	Yes	a	a	a	Yes	a	a	a	622928
b	b	Yes	b	Yes	Yes	b	c	Yes	b	b	b	Yes	a	b	b	622929
Yes	b	b	b	Yes	Yes	b	c	Yes	a	b	b	Yes	a	a	a	622930
c	b	Yes	b	Yes	Yes	b	c	Yes	a	b	b	Yes	a	b	b	622931
b	b	b	b	a	Yes	b	c	Yes	a	b	b	Yes	a	b	b	622932

Availability of miscellaneous facilities (If amenities available code -Yes is given, If not available within the village , the distance range code viz; a for < 5 Kms, b for 5-10 Kms and c for 10+ kms of nearest place where facility is available is given).

Sl. No	Name of the village	Location code no.	Agricultural marketing society	Integrated Child Development Scheme (Nutritional Centres)	Anganwadi Centre (Nutritional Centres)	Others (Nutritional Centres)	ASHA (Accredited Social Health Activist)	Community centre with/without TV	Sports Field,	Sports Club / Recreation Centre	Cinema / Video Hall	Public Library	Public Reading Room	Newspaper Supply	Assembly Polling station	Birth & Death Registration Office
1	2	3	84	85	86	87	88	89	90	91	92	93	94	95	96	97
Name of CD Block: Mulbagal																
64	Ananthapur	622912	b	Yes	Yes	b	a	b	b	c	b	b	b	Yes	Yes	Yes
65	Jammanahalli	622913	a	Yes	Yes	a	a	a	a	c	a	c	b	Yes	Yes	Yes
66	Chikkamadenahalli	622914	Un-inhabited													
67	V.Guttahalli	622915	a	Yes	Yes	a	Yes	Yes	Yes	c	a	b	b	Yes	Yes	Yes
68	Doddamadenahalli	622916	a	Yes	Yes	a	a	a	a	c	a	b	b	Yes	Yes	Yes
69	Varadaganahalli	622917	a	Yes	Yes	b	b	a	a	c	b	a	a	Yes	Yes	Yes
70	Devarayasamudra	622918	b	Yes	Yes	c	Yes	Yes	Yes	c	c	Yes	Yes	Yes	Yes	Yes
71	Kammadatti Kamanur	622919	a	Yes	Yes	c	a	Yes	a	c	c	a	a	Yes	Yes	Yes
72	Bellamballi	622920	a	a	a	c	b	a	a	c	c	a	a	Yes	a	Yes
73	Doddiganahalli	622921	b	a	a	c	b	a	a	c	c	a	a	a	a	Yes
74	Keeluholali	622922	b	Yes	Yes	c	a	b	a	c	c	a	a	Yes	Yes	Yes
75	Hosakere	622923	b	a	a	c	b	b	b	c	c	b	b	a	a	Yes
76	Cholangunte	622924	c	Yes	Yes	c	b	b	b	c	c	b	b	Yes	Yes	Yes
77	Vijalapura	622925	b	Yes	Yes	b	b	b	b	c	b	b	b	Yes	Yes	Yes
78	S.I.Ananthapura	622926	b	a	a	b	a	b	b	c	b	b	b	a	a	Yes
79	Asali Attikunte	622927	b	Yes	Yes	b	b	b	b	c	b	b	b	Yes	Yes	Yes
80	Kumadenahalli	622928	a	b	b	a	a	a	a	c	a	a	a	Yes	a	Yes
81	Settibanakanahalli	622929	b	Yes	Yes	b	a	b	b	c	b	b	b	Yes	a	Yes
82	Mallakachanahalli	622930	b	Yes	Yes	b	b	b	b	c	b	b	b	Yes	Yes	Yes
83	Sringeri Chadumanahalli	622931	b	a	a	b	a	b	b	b	b	b	b	a	a	Yes
84	Kondenahalli	622932	b	a	a	b	a	b	a	b	b	b	b	a	a	Yes

Availability of electricity (Yes/No)				Land Use								
				Nearest Town	Area under different types of land use (in hectares rounded up to one decimal place)							
Power Supply for Domestic Use (ED)	Power Supply for Agricultural Use (EAG)	Power Supply for Commercial Use (EC)	Power Supply for All Uses (EA)	Name	Distance range code i.e. a for < 5 Kms, b for 5-10 Kms and c for 10+ kms .	Forests	Area under Non-agricultural Uses	Barren and Un-cultivable land	Permanent Pastures and Other Grazing Lands	Land Under Miscellaneous Tree Crops etc.	Culturable Waste Land	Location code no.
98	99	100	101	102	103	104	105	106	107	108	109	3
Location Code:0162												
No	No	No	Yes	Mulbagal	b	0	22.3	39.7	0	0	22.7	622912
No	No	No	Yes	Mulbagal	a	0	54	32.1	0	14.8	10.4	622913
				Un-inhabited		0	0	0	0	0	0	622914
No	No	No	Yes	Mulbagal	a	0	19.7	43.4	0	0	66.8	622915
No	No	No	Yes	Mulbagal	a	0	10.6	4.5	0	0	4	622916
No	No	No	Yes	Mulbagal	b	0	71.3	24.3	0	0	40.5	622917
No	No	No	Yes	Mulbagal	c	10	94.4	1047.5	0	0	178	622918
No	No	No	Yes	Mulbagal	c	26	34.8	60.8	0	0	56.7	622919
No	No	No	Yes	Mulbagal	c	0	0	34.7	0	0	2.6	622920
No	No	No	Yes	Mulbagal	c	0	0	11.6	5.9	0	0	622921
No	No	No	Yes	Mulbagal	c	0	0	112.4	0	0	6.1	622922
No	No	No	Yes	Mulbagal	c	0	0	138.5	0	0	35	622923
No	No	No	Yes	Mulbagal	c	0	0	37.2	0	0	0.4	622924
No	No	No	Yes	Mulbagal	b	0	36.3	12.2	0	0	12.2	622925
No	No	No	Yes	Mulbagal	b	0	19.3	6.1	0	0	7.3	622926
No	No	No	Yes	Mulbagal	b	8.1	27.2	18.2	0	0	12.2	622927
No	No	No	Yes	Mulbagal	a	4.1	21.9	8.1	0	0	12.2	622928
No	No	No	Yes	Mulbagal	b	80.3	0	8.8	0	0	61.5	622929
No	No	No	Yes	Mulbagal	b	0	27.2	0	0	0	0	622930
No	No	No	Yes	Mulbagal	b	0	0.3	22.7	0	4.5	48	622931
No	No	No	Yes	Mulbagal	b	0	0	14.8	0	0.7	9.4	622932

Sl. No	Name of the village	Location code no.	Land Use					Area irrigated by source (in hectare).				
			Area under different types of land use (in hectares rounded up to one decimal place)					Canals (C)	Wells/Tube-wells(W/TW)	Tanks/Lakes(T/L)	Water Falls(WF)	Others(O)
			Fallow lands other than current fallows	Current Fallows	Net Area Sown	Total Irrigated Land Area	Total Un-irrigated Land Area					
1	2	3	110	111	112	113	114	115	116	117	118	119
Name of CD Block: Mulbagal												
64	Ananthapur	622912	27.6	20.3	83.2	22.7	60.5	0	14.2	8.5	0	0
65	Jammanahalli	622913	2.1	41	157.6	72.9	84.7	0	40.5	32.4	0	0
66	Chikkamadenahalli	622914	0	0	0	0	0	0	0	0	0	0
67	V.Guttahalli	622915	41	59	537.6	49.2	488.4	0	16.4	32.8	0	0
68	Doddamadenahalli	622916	3.3	7	79.4	54.7	24.7	0	38.4	16.2	0	0
69	Varadaganahalli	622917	16.2	52.6	159.8	78.8	81	0	40.5	37.6	0	0.6
70	Devarayasamudra	622918	0	0	335.9	6.2	329.7	0	6.2	0	0	0
71	Kammadatti Kamanur	622919	72.9	127.5	208.2	143.7	64.6	0	60.7	83	0	0
72	Bellamballi	622920	0	0	59.5	3.8	55.7	0	2.7	1.1	0	0
73	Doddiganahalli	622921	45.6	0	63.6	2.5	61.1	0	2.5	0	0	0
74	Keeluholali	622922	0	0.9	70.8	7	63.8	0	7	0	0	0
75	Hosakere	622923	0	0.5	84.9	4.7	80.2	0	4.7	0	0	0
76	Cholangunte	622924	0	0	323.6	86.4	237.2	0	49.4	37	0	0
77	Vijalapura	622925	16.2	12.2	107.4	44.6	62.8	0	12.2	32.4	0	0
78	S.I.Ananthapura	622926	4.1	24.3	51.7	10.2	41.5	0	4.1	6.1	0	0
79	Asali Attikunte	622927	14.2	44.6	134.5	56.7	77.8	0	16.2	40.5	0	0
80	Kumadenahalli	622928	10.1	11.4	82	20	62	0	8.2	11.9	0	0
81	Settibanakanahalli	622929	0	27.3	66.2	42.2	24	0	19.9	22.3	0	0
82	Mallakachanahalli	622930	0	0	153.8	150.1	3.7	0	150.1	0	0	0
83	Sringeri Chadumanahalli	622931	0	7.9	93.1	27.9	65.3	0	20.6	7.3	0	0
84	Kondenahalli	622932	0	21.8	101.3	19.1	82.3	0	19.1	0	0	0

Name of three most important commodities manufactured

First	Second	Third	Name of the village	Location code no.
120	121	122	2	3
Location Code: 0162				
-	-	-	Ananthapur	622912
-	-	-	Jammanahalli	622913
	Un-inhabited		Chikkamadenahalli	622914
-	-	-	V.Guttahalli	622915
-	-	-	Doddamadenahalli	622916
-	-	-	Varadaganahalli	622917
-	-	-	Devarayasamudra	622918
-	-	-	Kammadatti Kamanur	622919
-	-	-	Bellamballi	622920
-	-	-	Doddiganahalli	622921
-	-	-	Keeluholali	622922
-	-	-	Hosakere	622923
-	-	-	Cholangunte	622924
-	-	-	Vijalapura	622925
-	-	-	S.I.Ananthapura	622926
-	-	-	Asali Attikunte	622927
-	-	-	Kumadenahalli	622928
-	-	-	Settibanakanahalli	622929
-	-	-	Mallakachanahalli	622930
-	-	-	Sringeri Chadumanahalli	622931
-	-	-	Kondenahalli	622932

Sl. No	Name of the village	Location code no.	Total area of the village (in hectares rounded up to one decimal place)	Total population (2011 census)	Number of households (2011 census)	Number of educational amenities available. (If not available within the village , the distance range code viz; a for < 5 Kms, b for 5-10 Kms and c for 10+ kms of nearest place where facility is available is given).								
						Pre-Primary school (PP)	Primary school (P)	Middle school (M)	Secondary School (S)	Senior Secondary school (SS)	Degree college of arts science & commerce (ASC)	Engineering college(EC)	Medical college (MC)	Management institute (MI)
1	2	3	4	5	6	7	8	9	10	11	12	13	14	15
Name of CD Block: Mulbagal														
85	Kasipura	622933	144.2	335	64	b	1	1	1	b	b	c	c	c
86	Ganjigunte	622934	303.6	646	142	a	1	1	a	a	b	c	c	c
87	Avani	622935	585	3077	688	b	2	1	1	1	c	c	a	c
88	Batlabavanahalli	622936	151.4	410	83	b	1	a	a	a	c	c	c	c
89	Kempapura	622937	143.2	623	139	a	1	a	a	c	c	c	a	c
90	Chikkahonasettihalli	622938	55.9	1	1	a	b	a	a	c	c	c	c	c
91	Doddahonasettihalli	622939	76.4	250	48	a	1	a	a	c	c	c	c	c
92	Putheri	622940	117.5	348	62	a	1	a	a	c	c	c	a	c
93	Chiyandahalli	622941	136.2	400	82	b	1	b	b	c	c	c	c	c
94	Yalagondahalli	622942	347	571	124	1	1	1	1	c	c	c	c	c
95	Pichaguntlahalli	622943	188.3	557	136	a	1	a	a	b	c	c	c	c
96	Jeenaganahalli	622944	72.4	0	0						Un-inhabited			
97	Minajenahalli	622945	364.9	628	125	a	1	a	a	c	c	c	c	c
98	Marakalagatta	622946	329.5	447	113	2	2	a	a	a	c	c	c	c
99	Ramenallur	622947	178.6	112	31	b	1	b	b	b	c	c	c	c
100	Oorakunte mittur	622948	455.2	1597	354	2	2	2	2	2	c	b	a	c
101	Chitheri	622949	117.7	317	62	a	1	a	a	a	c	c	c	c
102	Yadahalli	622950	148.7	407	80	b	1	b	c	c	c	c	c	c
103	Hosa Nagenahalli	622951	42.2	0	0						Un-inhabited			
104	Kagganahalli	622952	160.4	381	74	a	1	a	c	c	c	c	c	c
105	Balla	622953	357.4	1023	219	a	1	1	a	b	b	c	a	c

Number of educational amenities available.
(If not available within the village , the distance range code viz; a for < 5 Kms, b for 5-10 Kms and c for 10+ kms of nearest place where facility is available is given).

Number of Medical Amenities available. (If not available within the village , the distance range code viz; a for < 5 Kms, b for 5-10 Kms and c for 10+ kms of nearest place where facility is available is given).

Polytechnic (Pt)	Vocational training school /ITI	Non-formal training centre (NFTC)	Special school for disabled (SSD)	Others (specify)	Community health centre (CHC)	Primary health centre (PHC)	Primary health sub centre (PHS)	Maternity and child welfare centre (MCW)	T.B. clinic (TBC)	Hospital-allopathic (HA)	Hospital-alternative medicine (HO)	Dispensary (D)	Veterinary hospital (VH)	Mobile health clinic(MHC)	Family welfare centre (FWC)	Location code no.
16	17	18	19	20	21	22	23	24	25	26	27	28	29	30	31	3
Location Code: 0162																
b	b	b	c		b	b	b	b	b	b	c	b	b	c	b	622933
b	b	b	b	b	b	b	a	b	b	a	b	b	a	a	a	622934
c	c	c	c	c	c	1	1	1	1	c	c	c	a	c	1	622935
c	c	c	c	c	c	a	a	a	a	b	c	c	a	a	a	622936
c	c	c	c		c	b	b	b	b	c	c	c	b	c	b	622937
c	c	c	c		c	b	b	b	b	c	c	c	b	c	b	622938
c	c	c	c		c	b	b	b	b	c	c	b	b	c	b	622939
c	c	c	c		c	b	b	b	b	c	c	b	b	c	b	622940
c	c	c	c		c	b	b	b	b	c	c	b	b	c	b	622941
c	c	c	c		c	c	1	c	c	c	c	b	b	c	1	622942
c	c	c	c		c	b	b	b	b	c	c	b	b	c	b	622943
Un-inhabited																622944
c	b	c	c		c	c	b	c	c	c	c	b	c	c	b	622945
c	c	c	c		a	a	a	a	a	c	c	c	a	c	a	622946
c	c	c	c	c	c	c	b	c	c	b	c	c	b	b	b	622947
c	c	c	b		b	1	1	1	1	b	b	b	1	b	1	622948
c	c	c	c		c	c	a	c	c	c	c	c	a	c	a	622949
c	c	c	c		c	c	b	c	c	c	c	c	c	c	b	622950
Un-inhabited																622951
c	c	c	c		c	c	b	c	c	c	c	c	c	c	b	622952
b	b	b	c		b	b	1	b	b	b	c	b	a	c	1	622953

			Number of Non-Government Medical Amenities available.							Availability of drinking water - (Yes / No)			
Sl. No	Name of the village	Location code no.	Charitable non Govt. hospital/Nursing home.	Medical practitioner with MBBS Degree	Medical practitioner with other degree	Medical practitioner with no degree	Traditional practitioner and faith healer .	Medicine Shop	Others	Tap water (Treated/Untreated)	Well water (Covered / Uncovered well)	Hand Pump	Tube wells / Bore well
1	2	3	32	33	34	35	36	37	38	39	40	41	42
Name of CD Block: Mulbagal													
85	Kasipura	622933	0	0	0	0	0	0	0	Yes	Yes	Yes	Yes
86	Ganjigunte	622934	0	0	0	0	0	0	0	Yes	No	Yes	Yes
87	Avani	622935	1	1	0	2	0	1	0	Yes	No	Yes	Yes
88	Batlabavanahalli	622936	0	0	0	0	0	0	0	Yes	No	Yes	Yes
89	Kempapura	622937	0	0	0	0	0	0	0	Yes	Yes	Yes	Yes
90	Chikkahonasettiahalli	622938	0	0	0	0	0	0	0	Yes	Yes	Yes	Yes
91	Doddahonasettiahalli	622939	0	0	0	0	0	0	0	Yes	Yes	Yes	Yes
92	Putheri	622940	0	0	0	0	0	0	0	Yes	Yes	Yes	Yes
93	Chiyandahalli	622941	0	0	0	0	0	0	0	Yes	Yes	Yes	Yes
94	Yalagondahalli	622942	0	1	0	0	0	0	0	Yes	No	Yes	Yes
95	Pichaguntlahalli	622943	0	0	0	0	0	0	0	Yes	Yes	Yes	Yes
96	Jeenaganahalli	622944	Un-inhabited										
97	Minajenahalli	622945	0	0	0	0	0	0	0	Yes	Yes	Yes	Yes
98	Marakalagatta	622946	0	0	0	0	0	0	0	Yes	Yes	Yes	Yes
99	Ramenallur	622947	0	0	0	0	0	0	0	No	No	Yes	No
100	Oorakuntemittur	622948	0	0	0	0	0	0	0	Yes	Yes	Yes	Yes
101	Chitheri	622949	0	0	0	0	0	0	0	Yes	Yes	Yes	Yes
102	Yadahalli	622950	0	0	0	0	0	0	0	Yes	Yes	Yes	Yes
103	Hosa Nagenahalli	622951	Un-inhabited										
104	Kagganahalli	622952	0	0	0	0	0	0	0	Yes	Yes	Yes	Yes
105	Balla	622953	0	0	0	0	0	0	0	Yes	Yes	Yes	Yes

Village Directory
Land use(as in 2009)

Location CodeNo:-581

Availability of drinking water - (Yes / No) Availability of toilet & others (Yes / No) Communication and transport facilities (If amenities available code -Yes is given except for Village Pin Code ,If not available within the village , the distance range code viz; a for < 5 Kms, b for 5- 10 Kms and c for 10+ kms of nearest place where facility is available is given).

Spring	River / Canal	Tank / Pond / Lake	Others	Community toilet including bath.	Community toilet excluding bath.	Rural sanitary mart or sanitary hardware outlet available near the village.	Community bio- gas or recycle of waste for productive use.	Post office(PO)	Sub post office (SPO)	Post & Telegraph office (P&TO)	Village Pin Code	Telephones (Land lines)	Public call office (PCO)	Mobile phone coverage	Location code no.
43	44	45	46	47	48	49	50	51	52	53	54	55	56	57	3

Location Code: 0162

No	No	Yes	No	No	No	No	No	b	b	b	563131	Yes	b	Yes	622933
No	No	No	No	No	No	No	No	b	b	b	563127	Yes	Yes	Yes	622934
No	No	No	No	No	No	No	No	c	Yes	c	563127	Yes	Yes	Yes	622935
No	No	No	No	No	No	No	No	c	a	c	563127	Yes	Yes	Yes	622936
No	No	Yes	No	No	No	No	No	b	a	b	563127	Yes	b	Yes	622937
No	No	Yes	No	No	No	No	No	b	a	b	563131	Yes	b	Yes	622938
No	No	Yes	No	No	No	No	No	b	a	b	563127	Yes	b	Yes	622939
No	No	Yes	No	No	No	No	No	b	a	b	563127	Yes	b	Yes	622940
No	No	No	No	No	No	No	No	a	a	a	563131	Yes	b	Yes	622941
No	No	Yes	No	No	No	No	No	b	Yes	b	563127	Yes	b	Yes	622942
No	No	Yes	No	No	No	No	No	b	a	b	563127	Yes	b	Yes	622943
Un-inhabited															622944
No	No	Yes	No	No	No	No	No	b	a	b	563127	Yes	b	Yes	622945
No	No	No	No	No	No	No	No	a	a	a	563131	Yes	b	a	622946
No	No	No	No	No	No	No	No	c	a	c	563127	Yes	b	Yes	622947
No	No	No	No	No	No	No	No	b	Yes	b	563131	Yes	b	Yes	622948
No	No	Yes	No	No	No	No	No	c	a	c	563127	b	b	Yes	622949
No	No	Yes	No	No	No	No	No	c	a	c	563131	b	b	Yes	622950
Un-inhabited															622951
No	No	Yes	No	No	No	No	No	c	a	c	563131	b	b	Yes	622952
No	No	Yes	No	No	No	No	No	b	Yes	b	563131	Yes	b	Yes	622953

Communication and transport facilities (If amenities available code -Yes is given except for Village Pin Code ,If not available within the village , the distance range code viz; a for < 5 Kms, b for 5-10 Kms and c for 10+ kms of nearest place where facility is available is given).

Sl. No	Name of the village	Location code no.	Internet cafes/ Common service centre (CSC)	Private courier facility	Bus service (Public & Private)	Railway stations	Auto/Modified Autos	Taxis and Vans	Tractors	Cycle-pulled rickshaws(Manual & Machine driven)	Carts driven by animals	Sea /River ferry service
1	2	3	58	59	60	61	62	63	64	65	66	67
Name of CD Block: Mulbagal												
85	Kasipura	622933	b	b	Yes	c	b	b	Yes	b	Yes	c
86	Ganjigunte	622934	b	b	Yes	c	Yes	b	Yes	b	b	c
87	Avani	622935	c	c	Yes	c	Yes	c	Yes	c	b	c
88	Batlabavanahalli	622936	c	c	a	c	a	c	Yes	c	b	c
89	Kempapura	622937	c	c	Yes	c	b	c	Yes	c	Yes	c
90	Chikkahonasettiahalli	622938	c	c	b	c	b	c	Yes	c	Yes	c
91	Doddahonasettiahalli	622939	c	c	b	c	b	c	Yes	c	Yes	c
92	Putheri	622940	c	c	Yes	c	b	c	Yes	c	Yes	c
93	Chiyandahalli	622941	c	c	Yes	c	b	c	Yes	c	Yes	c
94	Yalagondahalli	622942	c	c	Yes	c	Yes	c	Yes	c	Yes	c
95	Pichaguntlahalli	622943	c	c	a	c	b	c	Yes	c	Yes	c
96	Jeenaganahalli	622944	Un-inhabited									
97	Minajenahalli	622945	c	c	Yes	c	b	c	Yes	c	Yes	c
98	Marakalagatta	622946	c	c	Yes	c	Yes	c	Yes	c	b	c
99	Ramenallur	622947	c	c	b	c	b	c	b	c	b	c
100	Oorakuntemittur	622948	c	c	Yes	b	b	Yes	b	c	b	c
101	Chitheri	622949	c	c	Yes	c	Yes	c	Yes	c	Yes	c
102	Yadahalli	622950	c	c	Yes	c	Yes	c	Yes	c	Yes	c
103	Hosa Nagenahalli	622951	Un-inhabited									
104	Kagganahalli	622952	c	c	Yes	c	Yes	c	Yes	c	Yes	c
105	Balla	622953	b	b	Yes	c	b	b	Yes	b	Yes	c

Village Directory
Land use(as in 2009)

Location CodeNo:-581

Village connected to highways,village roads, banks & credit societies (If amenities available code -Yes is given, If not available within the village , the distance range code viz; a for < 5 Kms, b for 5-10 Kms and c for 10+ kms of nearest place where facility is available is given).

Availability of miscellaneous facilities (If amenities available code -Yes is given, If not available within the village , the distance range code viz; a for < 5 Kms, b for 5-10 Kms and c for 10+ kms of nearest place where facility is available is given).

Connected to national highway(NH)	Connected to state highway(SH)	Connected to major district road (MDR)	Connected to others district road	Pucca roads	Kutchcha roads	Water bounded macadam(WBM) roads	Navigable waterway (river/canal)(NW)	Footpaths (FP)	Commercial & Co-operative Banks	ATM	Agricultural Credit Societies	Self-Help Group (SHG)	Public distribution system (PDS) shop	Mandis / Regular market	Weekly Haat	Location code no.
68	69	70	71	72	73	74	75	76	77	78	79	80	81	82	83	3

Location Code: 0162

c	b	b	b	a	Yes	b	c	Yes	a	b	b	Yes	a	b	b	622933
b	b	Yes	b	Yes	Yes	Yes	c	Yes	a	b	b	Yes	b	b	b	622934
b	c	Yes	c	Yes	Yes	Yes	c	Yes	Yes	Yes	c	Yes	Yes	c	b	622935
Yes	c	c	c	Yes	Yes	Yes	c	Yes	a	c	c	Yes	a	c	b	622936
b	c	c	c	a	Yes	b	c	Yes	a	b	c	Yes	a	c	b	622937
b	c	Yes	Yes	Yes	Yes	Yes	c	Yes	b	c	c	a	a	c	b	622938
b	c	Yes	c	Yes	Yes	b	c	Yes	c	c	c	Yes	a	c	b	622939
b	c	Yes	c	Yes	Yes	b	c	Yes	c	c	c	Yes	a	c	b	622940
b	c	c	c	a	Yes	b	c	Yes	c	c	c	Yes	a	c	b	622941
b	c	Yes	c	Yes	Yes	b	c	Yes	c	c	c	Yes	a	c	b	622942
b	c	Yes	c	Yes	Yes	b	c	Yes	b	b	c	Yes	a	c	b	622943
Un-inhabited																622944
b	c	Yes	c	Yes	Yes	b	c	Yes	b	c	c	Yes	a	c	b	622945
c	c	c	c	Yes	Yes	b	c	Yes	a	c	c	Yes	a	c	b	622946
c	c	c	c	Yes	Yes	Yes	c	Yes	a	c	c	Yes	b	b	b	622947
b	c	Yes	Yes	Yes	Yes	b	c	Yes	Yes	b	b	Yes	Yes	Yes	b	622948
c	c	Yes	Yes	Yes	Yes	a	c	Yes	a	c	c	Yes	a	a	a	622949
c	c	c	Yes	Yes	Yes	a	c	Yes	b	c	c	Yes	a	b	b	622950
Un-inhabited																622951
c	Yes	Yes	c	Yes	Yes	Yes	c	Yes	a	c	c	Yes	a	c	b	622952
c	b	Yes	b	Yes	Yes	b	c	Yes	Yes	b	b	Yes	a	b	b	622953

Availability of miscellaneous facilities (If amenities available code -Yes is given, If not available within the village , the distance range code viz; a for < 5 Kms, b for 5-10 Kms and c for 10+ kms of nearest place where facility is available is given).

Sl. No	Name of the village	Location code no.	Agricultural marketing society	Integrated Child Development Scheme (Nutritional Centres)	Anganwadi Centre (Nutritional Centres)	Others (Nutritional Centres)	ASHA (Accredited Social Health Activist)	Community centre with/without TV	Sports Field,	Sports Club / Recreation Centre	Cinema / Video Hall	Public Library	Public Reading Room	Newspaper Supply	Assembly Polling station	Birth & Death Registration Office
1	2	3	84	85	86	87	88	89	90	91	92	93	94	95	96	97
Name of CD Block: Mulbagal																
85	Kasipura	622933	b	a	a	b	a	b	a	b	b	b	a	a	a	Yes
86	Ganjigunte	622934	b	Yes	Yes	a	a	a	a	b	b	a	a	Yes	Yes	Yes
87	Avani	622935	c	Yes	Yes	Yes	Yes	Yes	Yes	c	c	Yes	Yes	Yes	Yes	Yes
88	Batlabavanahalli	622936	c	a	a	Yes	a	a	a	c	c	a	a	Yes	a	Yes
89	Kempapura	622937	c	Yes	Yes	a	a	a	a	c	c	b	b	Yes	Yes	Yes
90	Chikkahonasettihalli	622938	c	a	a	a	a	b	b	c	b	b	b	a	a	Yes
91	Doddahonasettihalli	622939	c	b	b	b	b	b	b	c	b	b	b	a	a	Yes
92	Putheri	622940	c	a	a	b	b	b	b	c	b	b	b	a	a	Yes
93	Chiyandahalli	622941	c	b	b	b	a	c	b	c	b	b	b	Yes	a	Yes
94	Yalagondahalli	622942	c	Yes	Yes	c	b	c	b	c	b	b	b	Yes	Yes	Yes
95	Pichaguntlahalli	622943	c	Yes	Yes	c	b	c	b	c	b	b	b	Yes	Yes	Yes
96	Jeenaganahalli	622944	Un-inhabited													
97	Minajenahalli	622945	c	Yes	Yes	c	a	b	b	c	b	b	b	Yes	Yes	Yes
98	Marakalagatta	622946	c	a	a	c	a	b	b	c	c	a	a	Yes	a	Yes
99	Ramenallur	622947	c	a	a	c	a	a	a	c	b	a	a	Yes	a	Yes
100	Oorakuntemittur	622948	b	Yes	Yes	b	Yes	Yes	Yes	b	b	Yes	Yes	Yes	Yes	Yes
101	Chitheri	622949	c	b	b	c	a	a	a	c	c	a	a	a	a	Yes
102	Yadahalli	622950	c	a	a	c	b	a	b	c	c	b	b	Yes	a	Yes
103	Hosa Nagenahalli	622951	Un-inhabited													
104	Kagganahalli	622952	c	a	a	c	a	a	b	c	c	a	a	a	a	Yes
105	Balla	622953	b	Yes	Yes	b	Yes	Yes	b	b	b	Yes	Yes	Yes	Yes	Yes

Availability of electricity (Yes/No)				Land Use								
				Nearest Town	Area under different types of land use (in hectares rounded up to one decimal place)							
Power Supply for Domestic Use (ED)	Power Supply for Agricultural Use (EAG)	Power Supply for Commercial Use (EC)	Power Supply for All Uses (EA)	Name	Distance range code i.e. a for < 5 Kms, b for 5-10 Kms and c for 10+ kms .	Forests	Area under Non-agricultural Uses	Barren and Un-cultivable land	Permanent Pastures and Other Grazing Lands	Land Under Miscellaneous Tree Crops etc.	Culturable Waste Land	Location code no.
98	99	100	101	102	103	104	105	106	107	108	109	3
Location Code:0162												
No	No	No	Yes	Mulbagal	b	0	0.5	45.8	0	0.4	43.4	622933
No	No	No	Yes	Mulbagal	b	0	0	59.9	0	0	0	622934
No	No	No	Yes	Mulbagal	c	0	0	160.8	0.1	0	0	622935
No	No	No	Yes	Mulbagal	c	0	0.2	11.7	0	0	0	622936
No	No	No	Yes	Mulbagal	c	0	0	62.9	0	1.1	24	622937
No	No	No	Yes	Mulbagal	c	0	0	25.2	0	0	3	622938
No	No	No	Yes	Mulbagal	c	0	0	28.2	0	0	15.6	622939
No	No	No	Yes	Mulbagal	c	0	0	37.5	0	0	18.7	622940
No	No	No	Yes	Mulbagal	c	0	0	36.5	0	0	20	622941
No	No	No	Yes	Mulbagal	c	0	0	155.8	0	50	15.8	622942
No	No	No	Yes	Mulbagal	c	0	0	29.4	0	0	4	622943
Un-inhabited						0	0	0	0	0	0	622944
No	No	No	Yes	Mulbagal	c	0	72.4	119.8	0	0	31.4	622945
No	No	No	Yes	Mulbagal	c	0	19.8	0	60	0	0	622946
No	No	No	Yes	Mulbagal	c	0	0.3	17.4	0	0	0	622947
No	No	No	Yes	Mulbagal	c	0	69.7	0	62.9	8.2	0	622948
No	No	No	Yes	Mulbagal	c	0	0	41.3	0	0	2	622949
No	No	No	Yes	Mulbagal	c	0	0	39.8	0	1.5	6.1	622950
Un-inhabited						0	0	0	0	0	0	622951
No	No	No	Yes	Mulbagal	c	0	0	38	0	0.6	5.8	622952
No	No	No	Yes	Mulbagal	b	0	0	31.4	0	1.4	98	622953

			Land Use					Area irrigated by source (in hectare).				
			Area under different types of land use (in hectares rounded up to one decimal place)									
Sl. No	Name of the village	Location code no.	Fallow lands other than current fallows	Current Fallows	Net Area Sown	Total Irrigated Land Area	Total Un-irrigated Land Area	Canals (C)	Wells/Tube-wells(W/TW)	Tanks/Lakes(T/L)	Water Falls(WF)	Others(O)
1	2	3	110	111	112	113	114	115	116	117	118	119
Name of CD Block: Mulbagal												
85	Kasipura	622933	0	8.5	45.4	12.2	33.3	0	8.6	3.5	0	0
86	Ganjigunte	622934	0	0	243.7	73.2	170.4	0.7	26.4	46.2	0	0
87	Avani	622935	0	0	424.2	140.8	283.3	0.7	60.4	79.8	0	0
88	Batlabavanahalli	622936	0	0	139.5	11.1	128.4	0	4.9	6.2	0	0
89	Kempapura	622937	0	0.4	54.9	5.3	49.6	0	5	0.2	0	0
90	Chikkahonasetti halli	622938	0	0.8	26.9	1.3	25.6	0	0.8	0.6	0	0
91	Doddahonasetti halli	622939	0	0	32.6	1.3	31.3	0	1.3	0	0	0
92	Putheri	622940	0	0.6	60.7	0.8	59.8	0	0.8	0	0	0
93	Chiyandahalli	622941	0	0.9	78.9	4.1	74.8	0	4.1	0	0	0
94	Yalagondahalli	622942	0	0	125.4	4.4	121	0	4.4	0	0	0
95	Pichaguntlahalli	622943	0	0.9	154	85.6	68.5	0	11.7	73.9	0	0
96	Jeenaganahalli	622944	0	0	0	0	0	0	0	0	0	0
97	Minajenahalli	622945	0	0	141.5	0.7	140.8	0	0.7	0	0	0
98	Marakalagatta	622946	0	0	249.7	46.6	203.1	0	15.9	30.8	0	0
99	Ramenallur	622947	0	0	160.8	20	140.8	0	7.8	12.2	0	0
100	Oorakuntemittur	622948	0	0	314.4	73	241.3	0	21.5	51.6	0	0
101	Chitheri	622949	0	0.7	73.7	10.7	63	0	7.7	3	0	0
102	Yadahalli	622950	0	0.9	100.4	9	91.4	0	9	0	0	0
103	Hosa Nagenahalli	622951	0	0	0	0	0	0	0	0	0	0
104	Kagganahalli	622952	0	0.5	115.5	11.9	103.6	8.8	3.1	0	0	0
105	Balla	622953	0	76	150.6	48.6	102	0	42.1	6.5	0	0

Name of three most important commodities manufactured

First 120	Second 121	Third 122	Name of the village 2	Location code no. 3
Location Code: 0162				
-	-	-	Kasipura	622933
-	-	-	Ganjigunte	622934
-	-	-	Avani	622935
-	-	-	Batlabavanahalli	622936
-	-	-	Kempapura	622937
-	-	-	Chikkahonasettihalli	622938
-	-	-	Doddahonasettihalli	622939
-	-	-	Putheri	622940
-	-	-	Chiyandahalli	622941
-	-	-	Yalagondahalli	622942
-	-	-	Pichaguntlahalli	622943
	Un-inhabited		Jeenaganahalli	622944
-	-	-	Minajenahalli	622945
-	-	-	Marakalagatta	622946
-	-	-	Ramenallur	622947
-	-	-	Oorakuntemittur	622948
-	-	-	Chitheri	622949
-	-	-	Yadahalli	622950
	Un-inhabited		Hosa Nagenahalli	622951
-	-	-	Kagganahalli	622952
-	-	-	Balla	622953

Sl. No	Name of the village	Location code no.	Total area of the village (in hectares rounded up to one decimal place)	Total population (2011 census)	Number of households (2011 census)	Number of educational amenities available. (If not available within the village , the distance range code viz; a for < 5 Kms, b for 5-10 Kms and c for 10+ kms of nearest place where facility is available is given).								
						Pre-Primary school (PP)	Primary school (P)	Middle school (M)	Secondary School (S)	Senior Secondary school (SS)	Degree college of arts science & commerce (ASC)	Engineering college(EC)	Medical college (MC)	Management institute (MI)
1	2	3	4	5	6	7	8	9	10	11	12	13	14	15
Name of CD Block: Mulbagal														
106	Kuruba Chadumanahalli	622954	149.2	386	94	b	1	b	c	c	c	c	c	c
107	Kannatha	622955	174.2	480	97	b	1	a	a	b	b	c	a	c
108	Melagani	622956	303.9	681	135	b	1	1	b	b	b	c	c	c
109	Sangondahalli	622957	284.5	460	98	b	1	1	a	b	b	c	c	c
110	Kadukachanahalli	622958	150.1	468	104	b	1	a	a	b	b	c	c	c
111	Keelagani	622959	344.2	877	162	b	1	1	a	b	b	c	c	c
112	Gottikunte	622960	51.1	215	48	b	1	a	a	b	b	c	c	c
113	Majara Attikunte	622961	379.4	655	152	2	2	b	b	b	b	c	a	c
114	Badenahalli	622962	161.5	95	18	c	a	a	a	a	c	c	c	c
115	Tirumanahalli	622963	278.6	600	131	a	1	a	a	b	b	c	a	c
116	Kannasandra	622964	303	1194	227	2	2	1	a	a	b	c	c	c
117	Emmenatha	622965	103.6	714	158	a	2	1	1	b	b	c	a	c
118	Padakasti	622966	129	544	131	a	1	a	a	b	b	c	a	c
119	Jogalakasti	622967	239.3	872	168	a	2	a	a	c	c	c	c	c
120	Sheshapura	622968	220.1	184	40	b	1	a	b	c	c	c	c	c
121	Channapura	622969	231.4	907	180	b	3	a	b	b	b	c	c	c
122	Reddihalli	622970	144.8	698	137	b	1	1	c	c	c	c	c	c
123	Bandahalli	622971	277.5	481	89	a	1	a	a	a	c	c	c	c
124	Nagasandra	622972	216.4	352	70	a	1	a	a	a	c	c	c	c
125	Veerasetthalli	622973	83.8	210	46	a	1	a	c	c	c	c	c	c
126	Kurubarahalli	622974	99.2	235	38	1	1	a	a	a	c	c	c	c

Number of educational amenities available.
(If not available within the village , the distance range code viz; a for < 5 Kms, b for 5-10 Kms and c for 10+ kms of nearest place where facility is available is given).

Number of Medical Amenities available. (If not available within the village , the distance range code viz; a for < 5 Kms, b for 5-10 Kms and c for 10+ kms of nearest place where facility is available is given).

Polytechnic (Pt)	Vocational training school /ITI	Non-formal training centre (NFTC)	Special school for disabled (SSD)	Others (specify)	Community health centre (CHC)	Primary health centre (PHC)	Primary health sub centre (PHS)	Maternity and child welfare centre (MCW)	T.B. clinic (TBC)	Hospital-allopathic (HA)	Hospital-alternative medicine (HO)	Dispensary (D)	Veterinary hospital (VH)	Mobile health clinic(MHC)	Family welfare centre (FWC)	Location code no.
16	17	18	19	20	21	22	23	24	25	26	27	28	29	30	31	3
Location Code: 0162																
c	c	c	c		c	c	b	c	c	c	c	c	c	c	b	622954
b	b	b	b		b	b	b	b	b	b	b	b	a	b	b	622955
b	b	b	c		b	b	b	b	b	b	b	b	a	b	b	622956
b	b	b	b		b	a	a	a	a	a	a	b	a	c	a	622957
b	b	b	c		b	b	b	b	b	b	b	b	b	c	b	622958
b	b	b	c		b	a	a	a	a	a	a	a	a	c	a	622959
b	b	b	b		a	a	a	a	a	a	a	a	a	c	a	622960
b	b	b	b		b	a	b	a	a	b	b	b	a	b	b	622961
c	c	c	c		c	c	b	c	c	c	c	c	c	c	b	622962
b	b	b	c		b	b	b	b	b	b	b	a	b	b	b	622963
b	b	b	c		a	l	b	l	l	b	c	b	b	b	b	622964
b	b	b	c		b	a	l	a	a	b	b	b	a	b	l	622965
b	b	b	b		a	a	b	a	a	b	b	b	a	b	b	622966
c	c	c	c		a	a	b	a	a	c	c	c	a	c	b	622967
c	c	c	c		c	c	b	c	c	c	b	c	b	b	b	622968
b	b	b	b		b	b	b	b	b	b	b	b	b	b	b	622969
c	c	c	c		c	c	b	c	c	c	c	c	c	c	b	622970
c	c	c	b		a	a	a	a	a	b	b	b	a	b	a	622971
c	c	c	c		a	a	b	a	a	c	c	c	a	c	b	622972
c	c	c	c		c	c	b	c	c	c	c	c	c	c	b	622973
c	c	c	c		c	a	b	a	a	c	c	c	c	c	b	622974

Sl. No	Name of the village	Location code no.	Number of Non-Government Medical Amenities available.							Availability of drinking water - (Yes / No)			
			Charitable non Govt. hospital/Nursing home.	Medical practitioner with MBBS Degree	Medical practitioner with other degree	Medical practitioner with no degree	Traditional practitioner and faith healer.	Medicine Shop	Others	Tap water (Treated/Untreated)	Well water (Covered / Uncovered well)	Hand Pump	Tube wells / Bore well
1	2	3	32	33	34	35	36	37	38	39	40	41	42
Name of CD Block: Mulbagal													
106	Kuruba Chadumanahalli	622954	0	0	0	0	0	0	0	Yes	Yes	Yes	Yes
107	Kannatha	622955	0	0	0	0	0	0	0	Yes	Yes	Yes	Yes
108	Melagani	622956	0	0	0	0	0	0	0	Yes	Yes	Yes	Yes
109	Sangondahalli	622957	0	0	0	0	0	0	0	Yes	Yes	Yes	Yes
110	Kadukachanahalli	622958	0	0	0	0	0	0	0	Yes	Yes	Yes	Yes
111	Keelagani	622959	0	0	0	0	0	0	0	Yes	Yes	Yes	Yes
112	Gottikunte	622960	0	0	0	0	0	0	0	Yes	No	Yes	Yes
113	Majara Attikunte	622961	0	0	0	0	0	0	0	Yes	Yes	Yes	Yes
114	Badenahalli	622962	0	0	0	0	0	0	0	Yes	Yes	Yes	Yes
115	Tirumanahalli	622963	0	0	0	0	0	0	0	Yes	Yes	Yes	Yes
116	Kannasandra	622964	0	0	0	0	0	0	0	Yes	Yes	Yes	Yes
117	Emmenatha	622965	0	0	0	0	0	0	0	Yes	Yes	Yes	Yes
118	Padakasti	622966	0	0	0	0	0	0	0	Yes	No	Yes	Yes
119	Jogalakasti	622967	0	0	0	0	0	0	0	Yes	Yes	Yes	Yes
120	Sheshapura	622968	0	0	0	0	0	0	0	Yes	No	Yes	Yes
121	Channapura	622969	0	0	0	0	0	0	0	Yes	Yes	Yes	Yes
122	Reddihalli	622970	0	0	0	0	0	0	0	Yes	Yes	Yes	Yes
123	Bandahalli	622971	0	0	0	0	0	0	0	Yes	Yes	Yes	Yes
124	Nagasandra	622972	0	0	0	0	0	0	0	Yes	Yes	Yes	Yes
125	Veerasettihalli	622973	0	0	0	0	0	0	0	Yes	Yes	Yes	Yes
126	Kurubarahalli	622974	0	0	0	0	0	0	0	No	Yes	Yes	Yes

Village Directory
Land use(as in 2009)

Location CodeNo:-581

Availability of drinking water - (Yes / No) Availability of toilet & others (Yes / No) Communication and transport facilities (If amenities available code -Yes is given except for Village Pin Code ,If not available within the village , the distance range code viz; a for < 5 Kms, b for 5- 10 Kms and c for 10+ kms of nearest place where facility is available is given).

Spring	River / Canal	Tank / Pond / Lake	Others	Community toilet including bath.	Community toilet excluding bath.	Rural sanitary mart or sanitary hardware outlet available near the village.	Community bio- gas or recycle of waste for productive use.	Post office(PO)	Sub post office (SPO)	Post & Telegraph office (P&TO)	Village Pin Code	Telephones (Land lines)	Public call office (PCO)	Mobile phone coverage	Location code no.
43	44	45	46	47	48	49	50	51	52	53	54	55	56	57	3

Location Code: 0162

No	No	Yes	No	No	No	No	No	c	a	c	563131	Yes	b	Yes	622954
No	No	No	No	No	No	No	No	b	a	a	563136	Yes	Yes	a	622955
No	No	No	No	No	No	Yes	No	a	a	b	563136	Yes	Yes	Yes	622956
No	No	No	No	No	No	Yes	No	b	a	b	563127	Yes	Yes	Yes	622957
No	No	No	No	No	No	Yes	No	b	a	b	563131	Yes	Yes	Yes	622958
No	No	No	No	No	No	No	No	b	a	b	563136	Yes	Yes	Yes	622959
No	No	No	No	No	No	No	No	a	a	b	563136	Yes	Yes	Yes	622960
No	No	Yes	No	No	No	No	No	b	a	b	563136	b	b	a	622961
No	No	Yes	No	No	No	No	No	c	a	c	563136	b	b	a	622962
No	No	Yes	No	No	No	No	No	b	a	b	563136	b	b	a	622963
No	No	Yes	No	No	No	No	No	b	Yes	b	563136	b	b	Yes	622964
No	No	Yes	No	No	No	No	No	b	Yes	b	563136	b	b	a	622965
No	No	No	No	No	No	No	No	a	a	b	563136	Yes	b	Yes	622966
No	No	No	No	No	No	No	No	a	a	c	563136	Yes	a	Yes	622967
No	No	Yes	No	No	No	No	No	c	a	c	563136	b	b	Yes	622968
No	No	Yes	No	No	No	No	No	b	a	b	563131	b	b	Yes	622969
No	No	Yes	No	No	No	No	No	c	a	c	563131	b	b	Yes	622970
No	No	No	No	No	No	No	No	a	a	a	563127	a	a	a	622971
No	No	No	No	No	No	No	No	a	a	a	563127	Yes	a	a	622972
No	No	Yes	No	No	No	No	No	c	a	c	563131	b	b	Yes	622973
No	No	No	No	No	No	No	No	a	a	c	563131	Yes	b	Yes	622974

Communication and transport facilities (If amenities available code -Yes is given except for Village Pin Code ,If not available within the village , the distance range code viz; a for < 5 Kms, b for 5-10 Kms and c for 10+ kms of nearest place where facility is available is given).

Sl. No	Name of the village	Location code no.	Internet cafes/ Common service centre (CSC)	Private courier facility	Bus service (Public & Private)	Railway stations	Auto/Modified Autos	Taxis and Vans	Tractors	Cycle-pulled rickshaws(Manual & Machine driven)	Carts driven by animals	Sea /River ferry service
1	2	3	58	59	60	61	62	63	64	65	66	67
Name of CD Block: Mulbagal												
106	Kuruba Chadumanahalli	622954	c	c	Yes	c	b	c	Yes	c	Yes	c
107	Kannatha	622955	b	b	Yes	b	b	Yes	b	b	b	c
108	Melagani	622956	b	b	Yes	c	b	b	b	Yes	b	c
109	Sangondahalli	622957	b	b	Yes	c	b	b	b	b	Yes	c
110	Kadukachanahalli	622958	b	b	Yes	c	a	b	b	b	Yes	c
111	Keelagani	622959	b	b	Yes	c	b	b	b	b	Yes	c
112	Gottikunte	622960	b	b	Yes	c	a	b	b	b	Yes	c
113	Majara Attikunte	622961	b	b	Yes	c	Yes	b	Yes	b	Yes	c
114	Badenahalli	622962	c	c	a	c	Yes	c	Yes	c	Yes	c
115	Tirumanahalli	622963	b	b	a	c	Yes	b	Yes	b	Yes	c
116	Kannasandra	622964	b	b	Yes	c	Yes	b	Yes	b	Yes	c
117	Emmenatha	622965	b	b	Yes	c	Yes	b	Yes	b	Yes	c
118	Padakasti	622966	b	b	Yes	c	Yes	b	Yes	b	b	c
119	Jogalakasti	622967	c	c	Yes	c	a	c	Yes	c	b	c
120	Sheshapura	622968	c	c	a	c	a	c	a	c	Yes	c
121	Channapura	622969	b	b	Yes	c	Yes	b	Yes	b	Yes	c
122	Reddihalli	622970	c	c	Yes	c	Yes	c	Yes	c	Yes	c
123	Bandahalli	622971	c	c	a	c	a	c	Yes	c	a	c
124	Nagasandra	622972	c	c	Yes	c	Yes	Yes	Yes	Yes	b	c
125	Veerasettihalli	622973	c	c	Yes	c	Yes	c	Yes	c	Yes	c
126	Kurubarahalli	622974	c	c	Yes	c	b	c	Yes	c	b	c

Village Directory
Land use(as in 2009)

Location CodeNo:-581

Village connected to highways,village roads, banks & credit societies (If amenities available code -Yes is given, If not available within the village , the distance range code viz; a for < 5 Kms, b for 5-10 Kms and c for 10+ kms of nearest place where facility is available is given).

Availability of miscellaneous facilities (If amenities available code -Yes is given, If not available within the village , the distance range code viz; a for < 5 Kms, b for 5-10 Kms and c for 10+ kms of nearest place where facility is available is given).

Connected to national highway(NH)	Connected to state highway(SH)	Connected to major district road (MDR)	Connected to others district road	Pucca roads	Kutchcha roads	Water bounded macadam(WBM) roads	Navigable waterway (river/canal)(NW)	Footpaths (FP)	Commercial & Co-operative Banks	ATM	Agricultural Credit Societies	Self-Help Group (SHG)	Public distribution system (PDS) shop	Mandis / Regular market	Weekly Haat	Location code no.
68	69	70	71	72	73	74	75	76	77	78	79	80	81	82	83	3

Location Code: 0162

c	c	c	c	a	Yes	b	c	Yes	Yes	c	c	Yes	a	c	b	622954
Yes	b	b	b	Yes	Yes	Yes	c	Yes	a	b	b	Yes	a	b	b	622955
Yes	b	b	b	Yes	Yes	Yes	c	Yes	b	b	b	Yes	b	b	b	622956
a	b	b	Yes	Yes	Yes	Yes	c	Yes	a	b	b	Yes	a	b	b	622957
a	b	b	Yes	Yes	Yes	Yes	c	Yes	b	b	b	Yes	a	b	b	622958
a	b	b	Yes	Yes	Yes	Yes	c	Yes	b	b	b	Yes	a	b	b	622959
Yes	b	b	Yes	Yes	Yes	Yes	c	Yes	b	b	b	Yes	b	b	b	622960
Yes	b	Yes	Yes	Yes	Yes	Yes	c	Yes	b	b	b	Yes	a	b	b	622961
Yes	c	c	c	Yes	Yes	a	c	Yes	c	c	c	a	a	c	a	622962
Yes	b	b	Yes	Yes	Yes	a	c	Yes	a	b	b	Yes	a	b	a	622963
Yes	b	b	b	Yes	Yes	Yes	c	Yes	a	b	b	Yes	a	b	a	622964
Yes	b	b	b	Yes	Yes	Yes	c	Yes	Yes	b	b	Yes	a	b	b	622965
Yes	b	b	b	Yes	Yes	b	c	Yes	a	b	b	Yes	a	b	a	622966
c	c	c	c	Yes	Yes	a	c	Yes	a	c	c	Yes	a	c	a	622967
c	c	Yes	c	Yes	Yes	a	c	Yes	b	c	c	Yes	a	c	b	622968
b	b	Yes	Yes	Yes	Yes	a	c	Yes	b	b	b	Yes	a	b	b	622969
c	c	c	Yes	Yes	Yes	a	c	Yes	b	c	c	Yes	a	c	b	622970
b	c	Yes	Yes	Yes	Yes	b	c	Yes	b	b	c	Yes	a	b	b	622971
c	c	c	c	Yes	Yes	Yes	c	Yes	c	c	c	Yes	a	c	b	622972
c	c	c	c	a	Yes	b	c	Yes	c	c	c	Yes	a	b	b	622973
c	c	c	c	a	Yes	b	c	Yes	c	c	c	Yes	a	a	b	622974

Availability of miscellaneous facilities (If amenities available code -Yes is given, If not available within the village , the distance range code viz; a for < 5 Kms, b for 5-10 Kms and c for 10+ kms of nearest place where facility is available is given).

Sl. No	Name of the village	Location code no.	Agricultural marketing society	Integrated Child Development Scheme (Nutritional Centres)	Anganwadi Centre (Nutritional Centres)	Others (Nutritional Centres)	ASHA (Accredited Social Health Activist)	Community centre with/without TV	Sports Field,	Sports Club / Recreation Centre	Cinema / Video Hall	Public Library	Public Reading Room	Newspaper Supply	Assembly Polling station	Birth & Death Registration Office
1	2	3	84	85	86	87	88	89	90	91	92	93	94	95	96	97
Name of CD Block: Mulbagal																
106	Kuruba Chadumanahalli	622954	c	b	b	b	a	a	b	c	c	c	c	Yes	a	Yes
107	Kannatha	622955	b	Yes	Yes	a	b	a	b	b	b	b	b	Yes	a	Yes
108	Melagani	622956	b	Yes	Yes	Yes	b	Yes	b	b	b	b	b	Yes	Yes	Yes
109	Sangondahalli	622957	b	Yes	Yes	a	b	a	b	b	b	b	b	Yes	a	Yes
110	Kadukachanahalli	622958	b	Yes	Yes	Yes	a	b	b	b	b	b	b	Yes	a	Yes
111	Keelagani	622959	b	Yes	Yes	a	a	b	b	b	b	b	b	Yes	Yes	Yes
112	Gottikunte	622960	b	a	a	a	b	b	b	b	b	a	a	Yes	a	Yes
113	Majara Attikunte	622961	b	Yes	Yes	b	a	b	b	b	b	b	b	Yes	Yes	Yes
114	Badenahalli	622962	c	b	b	b	a	b	b	c	c	b	b	a	a	Yes
115	Tirumanahalli	622963	b	Yes	Yes	b	a	b	b	b	b	b	b	Yes	Yes	Yes
116	Kannasandra	622964	b	Yes	Yes	b	Yes	Yes	b	b	b	b	b	Yes	Yes	Yes
117	Emmenatha	622965	b	Yes	Yes	b	a	a	b	b	b	Yes	Yes	Yes	Yes	Yes
118	Padakasti	622966	b	Yes	Yes	b	a	b	b	b	b	b	b	Yes	Yes	Yes
119	Jogalakasti	622967	a	Yes	Yes	c	a	a	b	c	c	b	b	Yes	Yes	Yes
120	Sheshapura	622968	c	a	a	c	a	b	b	c	c	c	c	a	a	Yes
121	Channapura	622969	b	Yes	Yes	b	a	b	b	b	b	b	b	Yes	Yes	Yes
122	Reddihalli	622970	c	Yes	Yes	c	b	c	b	c	c	c	c	Yes	Yes	Yes
123	Bandahalli	622971	b	Yes	Yes	b	b	b	b	b	b	b	b	Yes	a	Yes
124	Nagasandra	622972	c	a	a	c	a	c	b	c	c	b	b	a	a	Yes
125	Veerasettihalli	622973	c	a	a	c	a	b	b	c	c	c	a	a	a	Yes
126	Kurubarahalli	622974	c	a	a	c	a	a	b	c	c	c	a	Yes	a	Yes

Availability of electricity (Yes/No)				Land Use								
				Nearest Town	Area under different types of land use (in hectares rounded up to one decimal place)							
Power Supply for Domestic Use (ED)	Power Supply for Agricultural Use (EAG)	Power Supply for Commercial Use (EC)	Power Supply for All Uses (EA)	Name	Distance range code i.e. a for < 5 Kms, b for 5-10 Kms and c for 10+ kms .	Forests	Area under Non-agricultural Uses	Barren and Un-cultivable land	Permanent Pastures and Other Grazing Lands	Land Under Miscellaneous Tree Crops etc.	Culturable Waste Land	Location code no.
98	99	100	101	102	103	104	105	106	107	108	109	3
Location Code:0162												
No	No	No	Yes	Mulbagal	c	0	0.2	29.1	0	1.4	24.7	622954
No	No	No	Yes	Mulbagal	b	0	18.7	10	45.9	0	11.9	622955
No	No	No	Yes	Mulbagal	b	0	52.6	24.4	0	0	63.4	622956
No	No	No	Yes	Mulbagal	b	6.9	85.4	0	0	0	43.6	622957
No	No	No	Yes	Mulbagal	b	0	2.8	58.3	0	31.5	0	622958
No	No	No	Yes	Mulbagal	b	0	4.5	0	0.1	0	157.2	622959
No	No	No	Yes	Mulbagal	b	0	2.5	0.1	5.4	0.4	0.6	622960
No	No	No	Yes	Mulbagal	b	0	5.1	12.2	0	4	106	622961
No	No	No	Yes	Mulbagal	c	0	0	8.9	0	12.1	0.3	622962
No	No	No	Yes	Mulbagal	b	0	0	49.8	0	0	4.7	622963
No	No	No	Yes	Mulbagal	b	0	0	30.9	2.1	0	0.7	622964
No	No	No	Yes	Mulbagal	b	0	0	29.1	0	9.8	9.9	622965
No	No	No	Yes	Mulbagal	b	0	36.1	0	6	0	6.1	622966
No	No	No	Yes	Mulbagal	c	0	37.6	0	24.8	0	11.6	622967
No	No	No	Yes	Mulbagal	c	0	0	113.8	0	2.3	19	622968
No	No	No	Yes	Mulbagal	b	0	0	53.7	0	0	58.3	622969
No	No	No	Yes	Mulbagal	c	0	0	57.3	0	0.2	14	622970
No	No	No	Yes	Mulbagal	c	0	29	0	41.7	0	4.1	622971
No	No	No	Yes	Mulbagal	c	0	13.3	54.8	3	0.9	32	622972
No	No	No	Yes	Mulbagal	c	0	0	34.1	0	1	0	622973
No	No	No	Yes	Mulbagal	c	52.9	0	10.2	0	6.2	0	622974

			Land Use					Area irrigated by source (in hectare).				
			Area under different types of land use (in hectares rounded up to one decimal place)									
Sl. No	Name of the village	Location code no.	Fallow lands other than current fallows	Current Fallows	Net Area Sown	Total Irrigated Land Area	Total Un-irrigated Land Area	Canals (C)	Wells/Tube-wells(W/TW)	Tanks/Lakes(T/L)	Water Falls(WF)	Others(O)
1	2	3	110	111	112	113	114	115	116	117	118	119
Name of CD Block: Mulbagal												
106	Kuruba Chadumanahalli	622954	0	14.4	79.3	25.2	54.2	0	25.2	0	0	0
107	Kannatha	622955	0	0	87.7	16.8	71	0	10.2	6.6	0	0
108	Melagani	622956	0	0	163.5	48.6	114.9	0	48.6	0	0	0
109	Sangondahalli	622957	0	47.4	101.3	40.5	60.8	0	40.5	0	0	0
110	Kadukachanahalli	622958	0	0	57.5	34.4	23.1	0	34.4	0	0	0
111	Keelagani	622959	38.2	0	144.3	40.5	103.8	0	40.5	0	0	0
112	Gottikunte	622960	9.8	0	32.4	16.2	16.2	0	16.2	0	0	0
113	Majara Attikunte	622961	0	0	252.2	137.2	115	0	21.2	1	0	115
114	Badenahalli	622962	0	0	140.2	30.5	109.7	0	23.2	7.3	0	0
115	Tirumanahalli	622963	0	0	224.1	52.4	171.8	0	50.6	1.8	0	0
116	Kannasandra	622964	0	0	269.5	67.8	201.7	0	33.3	34.5	0	0
117	Emmenatha	622965	0	0	54.8	54.8	0	0	52.3	2.5	0	0
118	Padakasti	622966	0	0	80.8	11.6	69.2	0	6.1	5.3	0	0.1
119	Jogalakasti	622967	0	0	165.3	19.1	146.2	0	8.1	11	0	0
120	Sheshapura	622968	0	0.1	84.9	9.2	75.8	0	9.2	0	0	0
121	Channapura	622969	0	0.9	118.5	23.8	94.6	0	19.1	4.7	0	0
122	Reddihalli	622970	0	0.5	72.7	15.3	57.4	0	11.3	4	0	0
123	Bandahalli	622971	0	0	202.6	96.4	106.2	0	30.1	66.3	0	0
124	Nagasandra	622972	0	0	112.4	33.4	79	0	10.2	23.2	0	0
125	Veerasettihalli	622973	0	0.3	48.5	4.9	43.6	0	4.9	0	0	0
126	Kurubarahalli	622974	11.9	0	18	18	0	0	7.8	10.2	0	0

Name of three most important commodities manufactured

First	Second	Third	Name of the village	Location code no.
120	121	122	2	3
Location Code: 0162				
-	-	-	Kuruba Chadumanahalli	622954
-	-	-	Kannatha	622955
-	-	-	Melagani	622956
-	-	-	Sangondahalli	622957
-	-	-	Kadukachanahalli	622958
-	-	-	Keelagani	622959
-	-	-	Gottikunte	622960
-	-	-	Majara Attikunte	622961
-	-	-	Badenahalli	622962
-	-	-	Tirumanahalli	622963
-	-	-	Kannasandra	622964
-	-	-	Emmenatha	622965
-	-	-	Padakasti	622966
-	-	-	Jogalakasti	622967
-	-	-	Sheshapura	622968
-	-	-	Channapura	622969
-	-	-	Reddihalli	622970
-	-	-	Bandahalli	622971
-	-	-	Nagasandra	622972
-	-	-	Veerasettihalli	622973
-	-	-	Kurubarahalli	622974

Sl. No	Name of the village	Location code no.	Total area of the village (in hectares rounded up to one decimal place)	Total population (2011 census)	Number of households (2011 census)	Number of educational amenities available. (If not available within the village , the distance range code viz; a for < 5 Kms, b for 5-10 Kms and c for 10+ kms of nearest place where facility is available is given).								
						Pre-Primary school (PP)	Primary school (P)	Middle school (M)	Secondary School (S)	Senior Secondary school (SS)	Degree college of arts science & commerce (ASC)	Engineering college(EC)	Medical college (MC)	Management institute (MI)
1	2	3	4	5	6	7	8	9	10	11	12	13	14	15
Name of CD Block: Mulbagal														
127	Angondahalli	622975	361.5	1068	231	b	1	1	1	c	b	c	c	c
128	Honaganahalli	622976	422	945	193	b	1	1	a	c	c	c	c	c
129	Belapanahalli	622977	244.4	726	129	b	1	b	b	b	c	c	b	c
130	Gopasandra	622978	114.1	485	103	b	1	a	a	c	c	c	c	c
131	Kummarakunte	622979	40	0	0	Un-inhabited								
132	Bommasandra	622980	275.7	831	175	b	1	1	c	c	c	c	c	c
133	Koravenur	622981	49.9	284	53	b	1	a	b	b	c	c	c	c
134	Sunnangur	622982	226.4	805	176	a	1	a	a	a	c	c	c	c
135	Iragamuthanahalli	622983	324.6	809	185	2	2	a	a	a	c	c	c	c
136	Bevahalli	622984	607.8	1989	351	2	2	2	a	a	c	c	c	c
137	Yaluvahalli	622985	205.6	445	91	1	1	b	b	b	c	c	c	c
138	Maraheru	622986	328.5	526	90	2	3	b	b	b	b	c	a	c
139	Pulakuntlahalli	622987	49.6	0	0	Un-inhabited								
140	Anehalli	622988	201.4	1112	246	b	1	1	b	b	b	c	c	c
141	Marandahalli	622989	545.4	898	204	a	4	1	b	b	b	c	c	c
142	Kusandra	622990	55.8	0	0	Un-inhabited								
143	Hosahalli	622991	65.8	305	64	b	1	a	b	b	b	c	c	c
144	Bhumanahalli	622992	78.4	0	0	Un-inhabited								
145	Kappalamadagu	622993	560.5	2209	465	b	2	1	b	b	b	c	c	c
146	Kenchanahalli	622994	20.5	81	12	b	b	b	b	b	b	c	c	c
147	Srirangapura	622995	92.4	289	70	b	1	a	a	b	b	c	c	c

Number of educational amenities available.
(If not available within the village , the distance range code viz; a for < 5 Kms, b for 5-10 Kms and c for 10+ kms of nearest place where facility is available is given).

Number of Medical Amenities available. (If not available within the village , the distance range code viz; a for < 5 Kms, b for 5-10 Kms and c for 10+ kms of nearest place where facility is available is given).

Polytechnic (Pt)	Vocational training school /ITI	Non-formal training centre (NFTC)	Special school for disabled (SSD)	Others (specify)	Community health centre (CHC)	Primary health centre (PHC)	Primary health sub centre (PHS)	Maternity and child welfare centre (MCW)	T.B. clinic (TBC)	Hospital-allopathic (HA)	Hospital-alternative medicine (HO)	Dispensary (D)	Veterinary hospital (VH)	Mobile health clinic(MHC)	Family welfare centre (FWC)	Location code no.
16	17	18	19	20	21	22	23	24	25	26	27	28	29	30	31	3
Location Code: 0162																
b	b	b	c		b	c	b	c	c	b	c	b	b	c	b	622975
c	c	c	c		c	c	b	c	c	c	c	c	c	c	b	622976
c	c	c	c		c	b	b	b	b	c	c	b	b	c	b	622977
c	c	c	c		c	c	b	c	c	c	c	c	c	c	b	622978
Un-inhabited																622979
c	c	c	c		c	c	b	c	c	c	c	c	c	c	b	622980
c	c	c	c		c	b	b	b	b	c	c	b	b	c	b	622981
c	c	c	c		c	a	a	a	a	c	c	a	c	c	a	622982
c	c	c	c		c	c	a	c	c	c	c	c	a	a	a	622983
c	c	c	c		c	c	a	c	c	c	c	c	a	a	a	622984
c	c	c	c	c	c	c	b	c	c	c	b	b	a	c	b	622985
b	b	b	c	c	b	b	b	b	b	b	c	b	a	a	b	622986
Un-inhabited																622987
b	b	b	b		b	b	l	b	b	b	b	b	b	b	l	622988
b	b	b	b		b	b	b	b	b	b	b	b	b	b	b	622989
Un-inhabited																622990
b	b	b	c		b	b	b	b	b	b	b	b	b	b	b	622991
Un-inhabited																622992
b	b	b	c		b	b	b	b	b	b	b	b	b	b	b	622993
b	b	b	c		b	b	b	b	b	b	b	b	b	b	b	622994
b	b	b	c		b	b	b	b	b	b	b	b	b	b	b	622995

Sl. No	Name of the village	Location code no.	Number of Non-Government Medical Amenities available.							Availability of drinking water - (Yes / No)			
			Charitable non Govt. hospital/Nursing home.	Medical practitioner with MBBS Degree	Medical practitioner with other degree	Medical practitioner with no degree	Traditional practitioner and faith healer .	Medicine Shop	Others	Tap water (Treated/Untreated)	Well water (Covered / Uncovered well)	Hand Pump	Tube wells / Bore well
1	2	3	32	33	34	35	36	37	38	39	40	41	42
Name of CD Block: Mulbagal													
127	Angondahalli	622975	0	0	1	0	0	0	0	Yes	Yes	Yes	Yes
128	Honaganahalli	622976	0	0	0	0	0	0	0	Yes	Yes	Yes	Yes
129	Belapanahalli	622977	0	0	0	0	0	0	0	Yes	Yes	Yes	Yes
130	Gopasandra	622978	0	0	0	0	0	0	0	Yes	Yes	Yes	Yes
131	Kummarakunte	622979	Un-inhabited										
132	Bommasandra	622980	0	0	0	0	0	0	0	Yes	Yes	Yes	Yes
133	Koravenur	622981	0	0	0	0	0	0	0	Yes	Yes	Yes	Yes
134	Sunnangur	622982	0	0	0	0	0	0	0	Yes	Yes	Yes	Yes
135	Iragamuthanahalli	622983	0	1	0	0	0	0	0	Yes	Yes	Yes	Yes
136	Bevahalli	622984	0	0	1	0	0	0	0	Yes	Yes	Yes	Yes
137	Yaluvahalli	622985	0	0	0	0	0	0	0	Yes	Yes	Yes	Yes
138	Maraheru	622986	0	0	1	0	0	0	0	Yes	Yes	Yes	Yes
139	Pulakuntlahalli	622987	Un-inhabited										
140	Anehalli	622988	0	0	0	0	0	0	0	Yes	No	Yes	Yes
141	Marandahalli	622989	0	0	0	0	0	0	0	Yes	No	Yes	Yes
142	Kusandra	622990	Un-inhabited										
143	Hosahalli	622991	0	0	0	0	0	0	0	Yes	No	Yes	Yes
144	Bhumanahalli	622992	Un-inhabited										
145	Kappalamadagu	622993	0	1	0	0	0	0	0	Yes	Yes	Yes	Yes
146	Kenchanahalli	622994	0	0	0	0	0	0	0	Yes	No	Yes	Yes
147	Srirangapura	622995	0	0	0	0	0	0	0	Yes	Yes	Yes	Yes

Village Directory
Land use(as in 2009)

Location CodeNo:-581

Availability of drinking water - (Yes / No) Availability of toilet & others (Yes / No) Communication and transport facilities (If amenities available code -Yes is given except for Village Pin Code ,If not available within the village , the distance range code viz; a for < 5 Kms, b for 5- 10 Kms and c for 10+ kms of nearest place where facility is available is given).

Spring	River / Canal	Tank / Pond / Lake	Others	Community toilet including bath.	Community toilet excluding bath.	Rural sanitary mart or sanitary hardware outlet available near the village.	Community bio- gas or recycle of waste for productive use.	Post office(PO)	Sub post office (SPO)	Post & Telegraph office (P&TO)	Village Pin Code	Telephones (Land lines)	Public call office (PCO)	Mobile phone coverage	Location code no.
43	44	45	46	47	48	49	50	51	52	53	54	55	56	57	3

Location Code: 0162

No	No	Yes	No	No	No	No	No	b	Yes	c	563131	Yes	Yes	Yes	622975
No	No	Yes	No	No	No	No	No	c	a	c	563131	Yes	a	a	622976
No	No	Yes	No	No	No	No	No	b	a	b	563131	Yes	b	Yes	622977
No	No	Yes	No	No	No	No	No	a	a	c	563131	Yes	b	Yes	622978
Un-inhabited															
No	No	Yes	No	No	No	No	No	c	b	c	563131	b	b	Yes	622980
No	No	Yes	No	No	No	No	No	b	a	c	563131	Yes	b	Yes	622981
No	No	Yes	No	No	No	No	No	a	a	a	563131	Yes	b	Yes	622982
No	No	Yes	No	No	No	No	No	a	a	c	563131	Yes	Yes	Yes	622983
No	No	Yes	No	No	No	No	No	a	a	c	563132	Yes	Yes	Yes	622984
Yes	No	Yes	No	No	No	No	No	a	a	b	563132	Yes	Yes	Yes	622985
No	No	Yes	No	No	No	No	No	a	a	b	563132	Yes	Yes	Yes	622986
Un-inhabited															
No	No	No	No	No	No	No	No	b	a	b	563131	Yes	b	Yes	622988
No	No	No	No	No	No	No	No	b	a	b	563131	Yes	b	Yes	622989
Un-inhabited															
No	No	No	No	No	No	No	No	b	a	b	563131	Yes	b	Yes	622991
Un-inhabited															
No	No	Yes	No	No	No	No	No	b	Yes	b	563131	Yes	Yes	Yes	622993
No	No	No	No	No	No	No	No	b	b	b	563131	Yes	b	Yes	622994
No	No	Yes	No	No	No	No	No	b	a	b	563132	Yes	b	Yes	622995

Communication and transport facilities (If amenities available code -Yes is given except for Village Pin Code ,If not available within the village , the distance range code viz; a for < 5 Kms, b for 5-10 Kms and c for 10+ kms of nearest place where facility is available is given).

Sl. No	Name of the village	Location code no.	Internet cafes/ Common service centre (CSC)	Private courier facility	Bus service (Public & Private)	Railway stations	Auto/Modified Autos	Taxis and Vans	Tractors	Cycle-pulled rickshaws(Manual & Machine driven)	Carts driven by animals	Sea /River ferry service
1	2	3	58	59	60	61	62	63	64	65	66	67
Name of CD Block: Mulbagal												
127	Angondahalli	622975	b	b	Yes	c	b	b	Yes	b	Yes	c
128	Honaganahalli	622976	c	Yes	Yes	c	b	c	Yes	c	Yes	c
129	Belapanahalli	622977	c	c	Yes	c	b	c	Yes	c	Yes	c
130	Gopasandra	622978	c	c	Yes	c	b	c	Yes	c	Yes	c
131	Kummarakunte	622979	Un-inhabited									
132	Bommasandra	622980	c	c	Yes	c	Yes	c	Yes	c	Yes	c
133	Koravenur	622981	c	c	Yes	c	a	c	a	c	Yes	c
134	Sunnangur	622982	c	c	Yes	c	a	c	Yes	c	Yes	c
135	Iragamuthanahalli	622983	c	c	Yes	c	Yes	c	Yes	c	Yes	c
136	Bevahalli	622984	c	c	Yes	c	a	c	Yes	Yes	Yes	c
137	Yaluvahalli	622985	c	c	Yes	c	a	c	Yes	Yes	Yes	c
138	Maraheru	622986	b	b	Yes	c	a	b	Yes	Yes	Yes	c
139	Pulakuntlahalli	622987	Un-inhabited									
140	Anehalli	622988	b	b	Yes	c	Yes	Yes	b	b	Yes	c
141	Marandahalli	622989	b	b	Yes	b	Yes	Yes	Yes	b	Yes	c
142	Kusandra	622990	Un-inhabited									
143	Hosahalli	622991	b	b	a	c	b	b	Yes	Yes	Yes	c
144	Bhumanahalli	622992	Un-inhabited									
145	Kappalamadagu	622993	b	b	Yes	c	Yes	b	Yes	b	Yes	c
146	Kenchanahalli	622994	b	b	Yes	c	Yes	b	Yes	Yes	Yes	c
147	Srirangapura	622995	b	b	Yes	c	Yes	b	Yes	b	Yes	c

Village Directory
Land use(as in 2009)

Location CodeNo:-581

Village connected to highways,village roads, banks & credit societies (If amenities available code -Yes is given, If not available within the village , the distance range code viz; a for < 5 Kms, b for 5-10 Kms and c for 10+ kms of nearest place where facility is available is given).

Availability of miscellaneous facilities (If amenities available code -Yes is given, If not available within the village , the distance range code viz; a for < 5 Kms, b for 5-10 Kms and c for 10+ kms of nearest place where facility is available is given).

Connected to national highway(NH)	Connected to state highway(SH)	Connected to major district road (MDR)	Connected to others district road	Pucca roads	Kutchcha roads	Water bounded macadam(WBM) roads	Navigable waterway (river/canal)(NW)	Footpaths (FP)	Commercial & Co-operative Banks	ATM	Agricultural Credit Societies	Self-Help Group (SHG)	Public distribution system (PDS) shop	Mandis / Regular market	Weekly Haat	Location code no.
68	69	70	71	72	73	74	75	76	77	78	79	80	81	82	83	3

Location Code: 0162

c	b	b	b	Yes	Yes	b	c	Yes	b	b	b	Yes	a	Yes	b	622975
c	c	c	c	Yes	Yes	b	c	Yes	c	c	c	Yes	a	b	b	622976
c	c	c	c	b	Yes	b	c	Yes	c	c	c	Yes	a	b	b	622977
c	c	c	c	a	Yes	b	c	Yes	c	c	c	Yes	a	a	b	622978
Un-inhabited																
c	c	c	Yes	Yes	Yes	b	c	Yes	b	c	c	Yes	a	c	a	622980
c	c	Yes	c	Yes	Yes	b	c	Yes	c	c	c	Yes	a	b	b	622981
c	c	c	c	Yes	Yes	b	c	Yes	c	c	c	Yes	a	a	a	622982
b	c	c	c	Yes	Yes	Yes	c	Yes	a	c	c	Yes	a	b	a	622983
a	c	c	c	Yes	Yes	Yes	c	Yes	a	c	c	Yes	Yes	Yes	a	622984
a	c	c	c	Yes	Yes	Yes	c	Yes	a	b	b	Yes	a	a	a	622985
a	b	b	b	Yes	Yes	Yes	c	Yes	a	b	b	Yes	a	a	a	622986
Un-inhabited																
Yes	b	b	b	Yes	Yes	b	c	Yes	b	b	b	Yes	a	b	b	622988
Yes	b	b	b	Yes	Yes	a	c	Yes	b	b	b	Yes	a	b	b	622989
Un-inhabited																
Yes	b	b	b	Yes	Yes	a	c	Yes	b	b	b	Yes	a	a	b	622991
Un-inhabited																
Yes	b	Yes	Yes	Yes	Yes	Yes	c	Yes	b	b	b	Yes	Yes	Yes	b	622993
Yes	b	b	b	Yes	Yes	a	c	Yes	b	b	b	a	a	a	b	622994
Yes	b	Yes	Yes	Yes	Yes	Yes	c	Yes	b	b	b	Yes	a	b	a	622995

Availability of miscellaneous facilities (If amenities available code -Yes is given, If not available within the village , the distance range code viz; a for < 5 Kms, b for 5-10 Kms and c for 10+ kms of nearest place where facility is available is given).

Sl. No	Name of the village	Location code no.	Agricultural marketing society	Integrated Child Development Scheme (Nutritional Centres)	Anganwadi Centre (Nutritional Centres)	Others (Nutritional Centres)	ASHA (Accredited Social Health Activist)	Community centre with/without TV	Sports Field,	Sports Club / Recreation Centre	Cinema / Video Hall	Public Library	Public Reading Room	Newspaper Supply	Assembly Polling station	Birth & Death Registration Office
1	2	3	84	85	86	87	88	89	90	91	92	93	94	95	96	97
Name of CD Block: Mulbagal																
127	Angondahalli	622975	b	Yes	Yes	b	Yes	Yes	b	c	b	Yes	Yes	Yes	Yes	Yes
128	Honaganahalli	622976	c	Yes	Yes	c	a	Yes	b	c	c	c	a	Yes	Yes	Yes
129	Belapanahalli	622977	c	Yes	Yes	b	a	a	b	c	b	b	b	Yes	Yes	Yes
130	Gopasandra	622978	c	Yes	Yes	c	b	b	b	c	c	c	b	Yes	a	Yes
131	Kummarakunte	622979	Un-inhabited													
132	Bommasandra	622980	c	Yes	Yes	c	a	b	b	c	c	c	b	Yes	Yes	Yes
133	Koravenur	622981	c	a	a	c	b	b	b	c	b	b	b	a	a	Yes
134	Sunnangur	622982	c	Yes	Yes	c	a	b	b	c	c	b	b	Yes	Yes	Yes
135	Iragamuthanahalli	622983	c	Yes	Yes	c	a	a	a	c	c	c	b	Yes	Yes	Yes
136	Bevahalli	622984	c	Yes	Yes	c	Yes	Yes	Yes	c	c	c	c	Yes	Yes	Yes
137	Yaluvahalli	622985	b	a	a	c	a	a	a	c	b	b	b	Yes	a	Yes
138	Maraheru	622986	b	Yes	Yes	b	a	b	a	b	b	b	b	Yes	Yes	Yes
139	Pulakuntlahalli	622987	Un-inhabited													
140	Anehalli	622988	b	Yes	Yes	b	Yes	Yes	b	b	b	b	b	Yes	Yes	Yes
141	Marandahalli	622989	b	Yes	Yes	b	a	Yes	b	b	b	b	b	Yes	Yes	Yes
142	Kusandra	622990	Un-inhabited													
143	Hosahalli	622991	b	a	a	b	a	b	b	c	b	a	a	Yes	a	Yes
144	Bhumanahalli	622992	Un-inhabited													
145	Kappalamadagu	622993	b	Yes	Yes	b	Yes	Yes	Yes	c	b	Yes	Yes	Yes	Yes	Yes
146	Kenchanahalli	622994	b	a	a	b	a	a	a	c	b	a	a	Yes	a	Yes
147	Srirangapura	622995	b	a	a	b	b	a	b	c	b	a	a	Yes	a	Yes

Availability of electricity (Yes/No)				Land Use								
				Nearest Town	Area under different types of land use (in hectares rounded up to one decimal place)							
Power Supply for Domestic Use (ED)	Power Supply for Agricultural Use (EAG)	Power Supply for Commercial Use (EC)	Power Supply for All Uses (EA)	Name	Distance range code i.e. a for < 5 Kms, b for 5-10 Kms and c for 10+ kms .	Forests	Area under Non-agricultural Uses	Barren and Un-cultivable land	Permanent Pastures and Other Grazing Lands	Land Under Miscellaneous Tree Crops etc.	Culturable Waste Land	Location code no.
98	99	100	101	102	103	104	105	106	107	108	109	3
Location Code:0162												
No	No	No	Yes	Mulbagal	b	0	0	87.3	0	4.7	101.6	622975
No	No	No	Yes	Mulbagal	c	0	5.7	133	0	0	36	622976
No	No	No	Yes	Mulbagal	c	0	0	83.4	0	44.7	34	622977
No	No	No	Yes	Mulbagal	c	0	0	38	0	1.4	0	622978
				Un-inhabited		0	0	0	0	0	0	622979
No	No	No	Yes	Mulbagal	c	0	0	76.3	0	0.6	6	622980
No	No	No	Yes	Mulbagal	c	0	0	7.6	0	0	1	622981
No	No	No	Yes	Mulbagal	c	0	0	89.8	0	0	19.1	622982
No	No	No	Yes	Mulbagal	c	16.6	41.7	2.2	0	0.1	96.4	622983
No	No	No	Yes	Mulbagal	c	0	68.4	0	51.4	5.3	0.6	622984
No	No	No	Yes	Mulbagal	c	0	27.8	0	0	5	36.4	622985
No	No	No	Yes	Mulbagal	b	0	81.8	0	45.5	5.8	15.8	622986
				Un-inhabited		0	0	0	0	0	0	622987
No	No	No	Yes	Mulbagal	b	0	14.7	10.2	0	0	14.5	622988
No	No	No	Yes	Mulbagal	b	0	89	60.7	0	0	56.7	622989
				Un-inhabited		0	0	0	0	0	0	622990
No	No	No	Yes	Mulbagal	b	0	6.1	4.9	0	0	5.3	622991
				Un-inhabited		0	0	0	0	0	0	622992
No	No	No	Yes	Mulbagal	b	0	48.8	53.4	39.4	21.5	23.9	622993
No	No	No	Yes	Mulbagal	b	0	1.3	0	0	0	0.8	622994
No	No	No	Yes	Mulbagal	b	0	13.4	2.9	1.7	0.9	3.3	622995

Sl. No	Name of the village	Location code no.	Land Use					Area irrigated by source (in hectare).				
			Area under different types of land use (in hectares rounded up to one decimal place)					Canals (C)	Wells/Tube-wells(W/TW)	Tanks/Lakes(T/L)	Water Falls(WF)	Others(O)
			Fallow lands other than current fallows	Current Fallows	Net Area Sown	Total Irrigated Land Area	Total Un-irrigated Land Area					
1	2	3	110	111	112	113	114	115	116	117	118	119
Name of CD Block: Mulbagal												
127	Angondahalli	622975	0	0.9	166.9	16.2	150.7	0	6.2	10	0	0
128	Honaganahalli	622976	0	0	247.3	28.6	218.6	0	20	8.6	0	0
129	Belapanahalli	622977	0	0.6	81.8	16.4	65.4	0	12.5	3.9	0	0
130	Gopasandra	622978	0	0.3	74.4	10.2	64.2	0	8.2	2	0	0
131	Kummarakunte	622979	0	0	0	0	0	0	0	0	0	0
132	Bommasandra	622980	0	0.5	192.3	38.1	154.1	0	28.1	10	0	0
133	Koravenur	622981	0	0.4	40.8	4.8	36.1	0	4.8	0	0	0
134	Sunnangur	622982	0	0.6	117	18.1	98.9	0	14.2	3.9	0	0
135	Iragamuthanahalli	622983	0.8	1.8	164.9	48.8	116.2	0	26.8	22	0	0
136	Bevahalli	622984	41.4	130.4	310.2	56.9	253.4	0	39.8	17.1	0	0
137	Yaluvahalli	622985	0	41	95.4	20.4	75	0	10.6	9.8	0	0
138	Maraheru	622986	0	0	179.7	55.9	123.7	0	28	27.9	0	0
139	Pulakuntlahalli	622987	0	0	0	0	0	0	0	0	0	0
140	Anehalli	622988	6.1	36.5	119.5	50.6	68.8	0	40.5	10.2	0	0
141	Marandahalli	622989	20.3	129.5	189.2	88	101.2	0	47	40.9	0	0
142	Kusandra	622990	0	0	0	0	0	0	0	0	0	0
143	Hosahalli	622991	4.1	18.2	27.2	12.2	15	0	4.1	8.1	0	0
144	Bhumanahalli	622992	0	0	0	0	0	0	0	0	0	0
145	Kappalamadagu	622993	37.7	91.2	244.7	92.8	151.8	0	51	41.8	0	0
146	Kenchanahalli	622994	0	1.2	17.1	8.5	8.6	0	2	6.5	0	0
147	Srirangapura	622995	7.3	20.2	42.7	17.9	24.8	0.8	15.4	1.8	0	0

Name of three most important commodities manufactured

First 120	Second 121	Third 122	Name of the village 2	Location code no. 3
Location Code: 0162				
-	-	-	Angondahalli	622975
-	-	-	Honaganahalli	622976
-	-	-	Belapanahalli	622977
-	-	-	Gopasandra	622978
	Un-inhabited		Kummarakunte	622979
-	-	-	Bommasandra	622980
-	-	-	Koravenur	622981
-	-	-	Sunnangur	622982
-	-	-	Iragamuthanahalli	622983
-	-	-	Bevahalli	622984
-	-	-	Yaluvahalli	622985
-	-	-	Maraheru	622986
	Un-inhabited		Pulakuntlahalli	622987
-	-	-	Anehalli	622988
-	-	-	Marandahalli	622989
	Un-inhabited		Kusandra	622990
-	-	-	Hosahalli	622991
	Un-inhabited		Bhumanahalli	622992
-	-	-	Kappalamadagu	622993
-	-	-	Kenchanahalli	622994
-	-	-	Srirangapura	622995

Sl. No	Name of the village	Location code no.	Total area of the village (in hectares rounded up to one decimal place)	Total population (2011 census)	Number of households (2011 census)	Number of educational amenities available. (If not available within the village , the distance range code viz; a for < 5 Kms, b for 5-10 Kms and c for 10+ kms of nearest place where facility is available is given).								
						Pre-Primary school (PP)	Primary school (P)	Middle school (M)	Secondary School (S)	Senior Secondary school (SS)	Degree college of arts science & commerce (ASC)	Engineering college(EC)	Medical college (MC)	Management institute (MI)
1	2	3	4	5	6	7	8	9	10	11	12	13	14	15
Name of CD Block: Mulbagal														
148	N.Vaddahalli	622996	119.6	700	147	1	1	1	1	1	b	c	c	c
149	Chikkapadmaghatta	622997	37.7	546	123	1	b	b	a	b	b	c	c	c
150	Padmaghatta	622998	249.6	1334	283	1	3	1	a	b	b	c	c	c
151	Tatikal	622999	334.6	762	165	a	1	1	a	c	c	c	c	c
152	Bachamakalhalli	623000	161	292	57	a	1	a	a	a	c	c	c	c
153	Chinthlahalli	623001	131	6	2	1	b	b	b	b	c	c	b	c
154	Yachana Kogileri	623002	465.3	679	141	b	1	a	c	c	c	c	c	c
155	Batrahalli	623003	247.2	1483	285	b	2	a	b	b	b	c	c	c
156	Mannenahalli	623004	237.8	656	129	a	1	a	a	b	b	c	a	c
157	Allalassandra	623005	148.1	341	67	b	1	a	b	b	b	c	c	c
158	Chikkabandahalli	623006	175.9	327	56	b	2	b	b	b	b	c	c	c
159	Jangalahalli	623007	142.2	0	0	Un-inhabited								
160	Darenahalli	623008	135.2	106	21	a	a	a	a	a	a	c	c	c
161	Seegehalli	623009	237.4	992	219	a	1	a	a	a	a	c	c	c
162	Chalumanayakanahalli	623010	143.3	338	75	a	1	a	a	a	a	c	c	c
163	Siddaghatta	623011	413.2	626	135	1	1	a	a	a	a	c	c	c
164	Lingapura	623012	268.2	771	144	a	1	a	a	a	a	c	c	c
165	Kadripura	623013	202	1343	292	a	2	1	a	a	a	c	c	c
166	Vittalapura	623014	39.6	82	7	a	1	1	a	2	a	c	c	c
167	Thoradi	623015	171.2	427	91	a	1	a	a	a	a	c	a	c
168	Thurakarahalli	623016	68.1	29	8	a	b	a	a	a	a	c	a	c

Number of educational amenities available.
(If not available within the village , the distance range code viz; a for < 5 Kms, b for 5-10 Kms and c for 10+ kms of nearest place where facility is available is given).

Number of Medical Amenities available. (If not available within the village , the distance range code viz; a for < 5 Kms, b for 5-10 Kms and c for 10+ kms of nearest place where facility is available is given).

Polytechnic (Pt)	Vocational training school /ITI	Non-formal training centre (NFTC)	Special school for disabled (SSD)	Others (specify)	Community health centre (CHC)	Primary health centre (PHC)	Primary health sub centre (PHS)	Maternity and child welfare centre (MCW)	T.B. clinic (TBC)	Hospital-allopathic (HA)	Hospital-alternative medicine (HO)	Dispensary (D)	Veterinary hospital (VH)	Mobile health clinic(MHC)	Family welfare centre (FWC)	Location code no.
16	17	18	19	20	21	22	23	24	25	26	27	28	29	30	31	3
Location Code: 0162																
b	l	b	c		b	b	b	b	b	b	c	b	b	b	b	622996
b	b	b	c		b	b	b	b	b	b	c	b	b	b	b	622997
b	b	b	c		b	b	b	b	b	b	c	b	b	c	b	622998
c	c	c	c		c	b	b	b	b	c	c	c	b	c	b	622999
c	c	c	c		c	a	a	a	a	c	c	c	a	c	a	623000
c	c	c	c		c	c	b	c	c	c	c	c	c	c	b	623001
c	c	c	c		c	b	b	b	b	c	c	c	b	c	b	623002
b	b	b	c		b	b	b	b	b	b	b	b	b	b	b	623003
b	b	b	b		b	b	a	b	b	b	c	b	b	b	a	623004
b	b	b	c		b	b	b	b	b	b	b	b	b	b	b	623005
b	b	b	c		b	b	b	b	b	b	c	b	b	c	b	623006
																623007
Un-inhabited																
a	a	a	a		a	a	a	a	a	a	a	a	a	a	a	623008
l	a	a	a		a	a	a	a	a	a	a	a	a	a	a	623009
a	a	a	c		a	a	a	a	a	a	a	a	a	a	a	623010
a	a	a	c		a	a	a	a	a	a	a	a	a	a	a	623011
a	a	a	c		a	a	a	a	a	a	a	a	a	a	a	623012
a	a	a	c		a	a	a	a	a	a	a	a	a	a	a	623013
a	a	a	c		a	a	a	a	a	a	a	a	a	a	a	623014
a	a	a	a		a	a	a	a	a	a	a	a	a	c	a	623015
a	a	a	a		a	c	b	c	c	a	c	a	a	c	b	623016

			Number of Non-Government Medical Amenities available.							Availability of drinking water - (Yes / No)			
Sl. No	Name of the village	Location code no.	Charitable non Govt. hospital/Nursing home.	Medical practitioner with MBBS Degree	Medical practitioner with other degree	Medical practitioner with no degree	Traditional practitioner and faith healer.	Medicine Shop	Others	Tap water (Treated/Untreated)	Well water (Covered / Uncovered well)	Hand Pump	Tube wells / Bore well
1	2	3	32	33	34	35	36	37	38	39	40	41	42
Name of CD Block: Mulbagal													
148	N.Vaddahalli	622996	0	0	0	0	0	1	0	Yes	Yes	Yes	Yes
149	Chikkapadmaghatta	622997	0	0	0	0	0	0	0	Yes	Yes	Yes	Yes
150	Padmaghatta	622998	0	0	1	0	0	0	0	Yes	Yes	Yes	Yes
151	Tatikal	622999	0	0	0	0	0	0	0	Yes	Yes	Yes	Yes
152	Bachamakalhalli	623000	0	0	0	0	0	0	0	Yes	Yes	Yes	Yes
153	Chinthlahalli	623001	0	0	0	0	0	0	0	No	No	Yes	Yes
154	Yachana Kogileri	623002	0	0	0	0	0	0	0	Yes	Yes	Yes	Yes
155	Batrahalli	623003	0	0	1	0	0	0	0	Yes	Yes	Yes	Yes
156	Mannenahalli	623004	0	0	0	0	0	0	0	No	No	Yes	Yes
157	Allalassandra	623005	0	0	0	0	0	0	0	Yes	Yes	Yes	Yes
158	Chikkabandahalli	623006	0	0	0	0	0	0	0	Yes	Yes	Yes	Yes
159	Jangalahalli	623007	Un-inhabited										
160	Darenahalli	623008	0	0	0	0	0	0	0	Yes	No	Yes	Yes
161	Seegehalli	623009	0	0	0	0	0	0	0	Yes	No	Yes	Yes
162	Chalumanayakanahalli	623010	0	0	0	0	0	0	0	Yes	No	Yes	Yes
163	Siddaghatta	623011	0	0	0	0	0	0	0	Yes	No	Yes	Yes
164	Lingapura	623012	0	0	0	0	0	0	0	Yes	No	Yes	Yes
165	Kadripura	623013	0	0	1	0	0	0	0	Yes	Yes	Yes	Yes
166	Vittalapura	623014	0	0	0	0	0	0	0	Yes	No	No	Yes
167	Thoradi	623015	0	0	0	0	0	0	0	Yes	Yes	Yes	Yes
168	Thurakarahalli	623016	0	0	0	0	0	0	0	No	No	No	No

Village Directory
Land use(as in 2009)

Location CodeNo:-581

Availability of drinking water - (Yes / No) Availability of toilet & others (Yes / No) Communication and transport facilities (If amenities available code -Yes is given except for Village Pin Code ,If not available within the village , the distance range code viz; a for < 5 Kms, b for 5- 10 Kms and c for 10+ kms of nearest place where facility is available is given).

Spring	River / Canal	Tank / Pond / Lake	Others	Community toilet including bath.	Community toilet excluding bath.	Rural sanitary mart or sanitary hardware outlet available near the village.	Community bio- gas or recycle of waste for productive use.	Post office(PO)	Sub post office (SPO)	Post & Telegraph office (P&TO)	Village Pin Code	Telephones (Land lines)	Public call office (PCO)	Mobile phone coverage	Location code no.
43	44	45	46	47	48	49	50	51	52	53	54	55	56	57	3

Location Code: 0162

No	No	Yes	No	No	No	No	No	b	a	b	563132	Yes	Yes	Yes	622996
No	No	No	No	No	No	No	No	b	a	b	563132	Yes	Yes	Yes	622997
No	No	Yes	No	No	No	No	No	b	Yes	b	563132	Yes	b	Yes	622998
No	No	Yes	No	No	No	No	No	c	a	b	563132	Yes	a	Yes	622999
No	No	Yes	No	No	No	No	No	a	a	a	563132	a	a	Yes	623000
No	No	Yes	No	No	No	No	No	b	a	c	563132	Yes	b	a	623001
No	No	Yes	No	No	No	No	No	c	a	c	563132	Yes	b	Yes	623002
No	No	Yes	No	No	No	No	No	b	a	b	563131	Yes	b	Yes	623003
No	No	Yes	No	No	Yes	No	No	b	b	b	563132	Yes	b	a	623004
No	No	Yes	No	No	No	No	No	b	a	b	563131	b	b	Yes	623005
No	No	Yes	No	No	No	No	No	b	a	b	563131	Yes	b	a	623006
Un-inhabited															623007
No	No	No	No	No	No	No	No	a	a	a	563131	Yes	a	Yes	623008
No	No	No	No	No	No	No	No	a	a	a	563131	Yes	a	Yes	623009
No	No	Yes	No	No	No	No	No	a	a	a	563131	a	a	Yes	623010
No	No	Yes	No	No	No	No	No	a	a	b	563131	a	a	Yes	623011
No	No	Yes	No	No	No	No	No	a	a	a	563131	a	a	Yes	623012
No	No	No	No	No	No	No	No	a	a	a	563131	Yes	a	Yes	623013
No	No	No	No	No	No	No	No	a	a	a	563131	a	a	Yes	623014
No	No	Yes	No	No	No	No	No	a	a	a	563131	Yes	a	Yes	623015
No	No	No	Yes	No	No	No	No	a	a	a	563131	Yes	a	Yes	623016

Communication and transport facilities (If amenities available code -Yes is given except for Village Pin Code ,If not available within the village , the distance range code viz; a for < 5 Kms, b for 5-10 Kms and c for 10+ kms of nearest place where facility is available is given).

Sl. No	Name of the village	Location code no.	Internet cafes/ Common service centre (CSC)	Private courier facility	Bus service (Public & Private)	Railway stations	Auto/Modified Autos	Taxis and Vans	Tractors	Cycle-pulled rickshaws(Manual & Machine driven)	Carts driven by animals	Sea /River ferry service
1	2	3	58	59	60	61	62	63	64	65	66	67
Name of CD Block: Mulbagal												
148	N.Vaddahalli	622996	b	b	Yes	c	Yes	Yes	Yes	Yes	Yes	c
149	Chikkapadmaghatta	622997	b	b	Yes	c	Yes	Yes	Yes	Yes	Yes	c
150	Padmaghatta	622998	b	b	Yes	c	Yes	Yes	Yes	Yes	Yes	c
151	Tatikal	622999	c	c	Yes	c	Yes	Yes	Yes	Yes	Yes	c
152	Bachamakalhalli	623000	c	c	Yes	c	a	c	Yes	Yes	Yes	c
153	Chinthlahalli	623001	c	c	b	c	b	c	Yes	c	b	c
154	Yachana Kogileri	623002	c	c	Yes	c	a	c	Yes	Yes	Yes	c
155	Batrahalli	623003	b	b	Yes	c	Yes	b	Yes	b	Yes	c
156	Mannenahalli	623004	b	b	b	b	Yes	b	Yes	b	Yes	c
157	Allalassandra	623005	b	b	a	c	Yes	b	Yes	b	Yes	c
158	Chikkabandahalli	623006	b	b	Yes	c	b	b	b	b	b	c
159	Jangalahalli	623007	Un-inhabited									
160	Darenahalli	623008	a	a	Yes	c	Yes	Yes	Yes	Yes	Yes	c
161	Seegehalli	623009	a	a	Yes	c	a	a	Yes	Yes	Yes	c
162	Chalumanayakanahalli	623010	a	a	Yes	c	a	a	a	a	Yes	c
163	Siddaghatta	623011	a	a	Yes	a	a	a	a	a	Yes	c
164	Lingapura	623012	a	a	a	c	a	a	Yes	a	Yes	c
165	Kadripura	623013	a	a	Yes	c	Yes	Yes	Yes	a	Yes	c
166	Vittalapura	623014	a	a	Yes	a	Yes	Yes	Yes	a	a	c
167	Thoradi	623015	a	a	Yes	a	Yes	a	Yes	Yes	Yes	c
168	Thurakarahalli	623016	a	a	Yes	a	Yes	a	Yes	Yes	Yes	c

Village Directory
Land use(as in 2009)

Location CodeNo:-581

Village connected to highways,village roads, banks & credit societies (If amenities available code -Yes is given, If not available within the village , the distance range code viz; a for < 5 Kms, b for 5-10 Kms and c for 10+ kms of nearest place where facility is available is given).

Availability of miscellaneous facilities (If amenities available code -Yes is given, If not available within the village , the distance range code viz; a for < 5 Kms, b for 5-10 Kms and c for 10+ kms of nearest place where facility is available is given).

Connected to national highway(NH)	Connected to state highway(SH)	Connected to major district road (MDR)	Connected to others district road	Pucca roads	Kutchcha roads	Water bounded macadam(WBM) roads	Navigable waterway (river/canal)(NW)	Footpaths (FP)	Commercial & Co-operative Banks	ATM	Agricultural Credit Societies	Self-Help Group (SHG)	Public distribution system (PDS) shop	Mandis / Regular market	Weekly Haat	Location code no.
68	69	70	71	72	73	74	75	76	77	78	79	80	81	82	83	3

Location Code: 0162

Yes	b	Yes	Yes	Yes	Yes	a	c	Yes	a	b	b	Yes	a	Yes	Yes	622996
Yes	b	Yes	Yes	Yes	Yes	a	c	Yes	a	b	b	Yes	a	a	a	622997
Yes	b	Yes	Yes	Yes	Yes	a	c	Yes	Yes	Yes	Yes	Yes	Yes	a	a	622998
Yes	c	Yes	Yes	Yes	Yes	Yes	c	Yes	a	c	c	Yes	a	a	a	622999
a	c	c	Yes	Yes	Yes	b	c	Yes	a	c	c	Yes	a	b	a	623000
b	c	c	c	a	Yes	b	c	Yes	a	c	c	a	a	b	b	623001
a	c	c	Yes	Yes	Yes	b	c	Yes	Yes	c	c	Yes	a	b	b	623002
a	b	b	b	Yes	Yes	Yes	c	Yes	a	b	b	Yes	Yes	b	b	623003
b	b	b	b	Yes	Yes	b	c	Yes	a	b	b	Yes	a	b	b	623004
a	b	b	b	Yes	Yes	Yes	c	Yes	b	b	b	Yes	a	b	b	623005
b	b	b	b	Yes	Yes	b	c	Yes	b	b	b	Yes	a	b	b	623006
Un-inhabited																
623007																
Yes	a	Yes	Yes	Yes	Yes	b	c	Yes	a	a	a	Yes	a	a	a	623008
Yes	a	a	a	Yes	Yes	b	c	Yes	a	a	a	Yes	a	a	a	623009
a	a	Yes	Yes	Yes	Yes	a	c	Yes	a	a	a	Yes	a	a	a	623010
a	a	Yes	a	Yes	Yes	a	c	Yes	a	a	Yes	Yes	a	a	a	623011
b	a	Yes	a	Yes	Yes	a	c	Yes	a	a	a	Yes	a	a	a	623012
Yes	a	a	a	Yes	Yes	a	c	Yes	a	a	a	Yes	Yes	a	a	623013
Yes	a	a	a	Yes	Yes	a	c	Yes	a	a	a	a	a	a	b	623014
Yes	a	Yes	Yes	Yes	Yes	Yes	c	Yes	a	a	a	Yes	a	a	a	623015
a	a	Yes	Yes	Yes	Yes	Yes	c	Yes	a	a	a	a	a	a	a	623016

Availability of miscellaneous facilities (If amenities available code -Yes is given, If not available within the village , the distance range code viz; a for < 5 Kms, b for 5-10 Kms and c for 10+ kms of nearest place where facility is available is given).

Sl. No	Name of the village	Location code no.	Agricultural marketing society	Integrated Child Development Scheme (Nutritional Centres)	Anganwadi Centre (Nutritional Centres)	Others (Nutritional Centres)	ASHA (Accredited Social Health Activist)	Community centre with/without TV	Sports Field,	Sports Club / Recreation Centre	Cinema / Video Hall	Public Library	Public Reading Room	Newspaper Supply	Assembly Polling station	Birth & Death Registration Office
1	2	3	84	85	86	87	88	89	90	91	92	93	94	95	96	97
Name of CD Block: Mulbagal																
148	N.Vaddahalli	622996	b	Yes	Yes	b	a	b	b	c	b	b	b	Yes	Yes	Yes
149	Chikkapadmaghatta	622997	b	Yes	Yes	b	a	a	b	c	b	b	b	Yes	Yes	Yes
150	Padmaghatta	622998	b	Yes	Yes	b	Yes	Yes	b	c	b	b	b	Yes	Yes	Yes
151	Tatikal	622999	c	Yes	Yes	c	a	a	b	c	c	c	c	Yes	Yes	Yes
152	Bachamakalhalli	623000	c	a	a	c	a	b	b	c	c	a	a	Yes	a	Yes
153	Chinthlahalli	623001	c	a	a	c	b	b	a	c	b	c	c	Yes	a	Yes
154	Yachana Kogileri	623002	c	Yes	Yes	c	a	a	a	c	c	c	c	Yes	Yes	Yes
155	Batrahalli	623003	b	Yes	Yes	b	Yes	Yes	Yes	c	b	c	c	Yes	Yes	Yes
156	Mannenahalli	623004	b	Yes	Yes	b	a	a	a	c	b	b	b	Yes	Yes	Yes
157	Allasandra	623005	b	a	a	b	a	b	b	c	b	c	c	a	a	Yes
158	Chikkabandahalli	623006	b	a	a	b	b	b	b	c	b	b	b	Yes	a	Yes
159	Jangalahalli	623007	Un-inhabited													
160	Darenahalli	623008	a	a	a	a	a	a	a	c	a	b	b	Yes	a	Yes
161	Seegehalli	623009	a	Yes	Yes	a	b	a	a	c	a	b	b	Yes	Yes	Yes
162	Chalumanayakanahalli	623010	a	a	a	a	a	a	b	c	a	b	b	Yes	a	Yes
163	Siddaghatta	623011	a	Yes	Yes	a	a	a	b	c	a	b	b	Yes	Yes	Yes
164	Lingapura	623012	a	Yes	Yes	a	a	a	b	c	a	b	b	Yes	Yes	Yes
165	Kadripura	623013	a	Yes	Yes	Yes	Yes	Yes	b	c	a	b	b	Yes	Yes	Yes
166	Vittalapura	623014	a	a	a	a	a	a	b	c	a	b	b	a	a	Yes
167	Thoradi	623015	a	a	a	a	a	a	a	c	a	b	b	Yes	a	Yes
168	Thurakarahalli	623016	a	a	a	a	a	a	a	c	a	b	b	a	a	Yes

Availability of electricity (Yes/No)				Land Use								
				Nearest Town	Area under different types of land use (in hectares rounded up to one decimal place)							
Power Supply for Domestic Use (ED)	Power Supply for Agricultural Use (EAG)	Power Supply for Commercial Use (EC)	Power Supply for All Uses (EA)	Name	Distance range code i.e. a for < 5 Kms, b for 5-10 Kms and c for 10+ kms .	Forests	Area under Non-agricultural Uses	Barren and Un-cultivable land	Permanent Pastures and Other Grazing Lands	Land Under Miscellaneous Tree Crops etc.	Culturable Waste Land	Location code no.
98	99	100	101	102	103	104	105	106	107	108	109	3
Location Code:0162												
No	No	No	Yes	Mulbagal	b	0	32.4	8.1	0	0	0.6	622996
No	No	No	Yes	Mulbagal	b	0	4.6	0	0	4	1.1	622997
No	No	No	Yes	Mulbagal	b	0	21.9	74.5	74.5	5.3	5.3	622998
No	No	No	Yes	Mulbagal	c	0	47	12.2	0	7.8	11.4	622999
No	No	No	Yes	Mulbagal	c	0	15.4	3.3	51.9	7	1	623000
No	No	No	Yes	Mulbagal	c	0	15	5.3	0	26	8.1	623001
No	No	No	Yes	Mulbagal	c	0	10.2	34.1	0	0.5	0.9	623002
No	No	No	Yes	Mulbagal	b	0	33.6	4.1	24.8	6.1	9.4	623003
No	No	No	Yes	Mulbagal	b	0	23.1	22.4	15.4	0	24.3	623004
No	No	No	Yes	Mulbagal	b	0	10.2	10.9	7.3	8.5	27.5	623005
No	No	No	Yes	Mulbagal	b	0	20.4	20.7	0	0	18.3	623006
Un-inhabited						0	0	0	0	0	0	623007
No	No	No	Yes	Mulbagal	a	0	28.9	20.3	0	0	6.1	623008
No	No	No	Yes	Mulbagal	a	0	34.5	44.5	0	0	21.8	623009
No	No	No	Yes	Mulbagal	a	0	23.8	10	0	0	8.1	623010
No	No	No	Yes	Mulbagal	a	32	111.2	28	0	0	21.2	623011
No	No	No	Yes	Mulbagal	a	40.5	34.3	12.1	0	0	18.2	623012
No	No	No	Yes	Mulbagal	a	37.2	61	24.3	0	0	9	623013
No	No	No	Yes	Mulbagal	a	0	12.4	2.1	0	0	3	623014
No	No	No	Yes	Mulbagal	a	0	11.2	11	13	10.5	9	623015
No	No	No	Yes	Mulbagal	a	0	6	6.1	0	0	7.3	623016

Sl. No	Name of the village	Location code no.	Land Use					Area irrigated by source (in hectare).				
			Area under different types of land use (in hectares rounded up to one decimal place)									
			Fallow lands other than current fallows	Current Fallows	Net Area Sown	Total Irrigated Land Area	Total Un-irrigated Land Area	Canals (C)	Wells/Tube-wells(W/TW)	Tanks/Lakes(T/L)	Water Falls(WF)	Others(O)
1	2	3	110	111	112	113	114	115	116	117	118	119
Name of CD Block: Mulbagal												
148	N.Vaddahalli	622996	0.1	4.9	73.5	24	49.5	0	6.9	17.1	0	0
149	Chikkapadmaghatta	622997	3.6	6.6	17.6	6.6	11	0	6.6	0	0	0
150	Padmaghatta	622998	0	0	68.2	16.3	51.9	0	6.1	10.2	0	0
151	Tatikal	622999	13.8	16.2	226.3	54.3	172	0	35.2	19.1	0	0
152	Bachamakalhalli	623000	0.9	29.2	52.4	11.9	40.5	0	6.2	5.7	0	0
153	Chinthlahalli	623001	0	4	72.6	48.6	24	0	44.5	4	0	0
154	Yachana Kogileri	623002	0	12.1	407.4	177.8	229.6	0	71.3	106.6	0	0
155	Batrahalli	623003	33.7	66.9	68.6	25.7	43	0	7.8	17.9	0	0
156	Mannenahalli	623004	21.1	24.3	107.3	40.5	66.8	0	14.2	26.3	0	0
157	Allalassandra	623005	18.2	29.6	35.8	13.9	21.9	0	5	8.9	0	0
158	Chikkabandahalli	623006	25.1	40.5	51	27.5	23.5	0	14.2	13.4	0	0
159	Jangalahalli	623007	0	0	0	0	0	0	0	0	0	0
160	Darenahalli	623008	12.2	20.2	47.4	16.2	31.2	0	10.1	6.1	0	0
161	Seegehalli	623009	26.8	29.2	80.8	52.4	28.4	0	16.2	36.1	0	0
162	Chalumanayakanahalli	623010	2.1	24.1	75.2	20	55.2	0	8	12	0	0
163	Siddaghatta	623011	18	28.8	174	52	122	0	28	24	0	0
164	Lingapura	623012	20.2	28.3	114.6	72.8	41.8	0	32.4	40.5	0	0
165	Kadripura	623013	9.9	15.8	44.7	44.7	0	0	21.9	22.7	0	0
166	Vittalapura	623014	4.1	8.3	9.7	2	7.7	0	2	0	0	0
167	Thoradi	623015	12.6	23.5	80.4	23.6	56.9	0	13.4	10.2	0	0
168	Thurakarahalli	623016	4	8.1	36.4	12.1	24.3	6.1	6.1	0	0	0

Name of three most important commodities manufactured

First	Second	Third	Name of the village	Location code no.
120	121	122	2	3
Location Code: 0162				
-	-	-	N.Vaddahalli	622996
-	-	-	Chikkapadmaghatta	622997
-	-	-	Padmaghatta	622998
-	-	-	Tatikal	622999
-	-	-	Bachamakalhalli	623000
-	-	-	Chinthlahalli	623001
-	-	-	Yachana Kogileri	623002
-	-	-	Batrahalli	623003
-	-	-	Mannenahalli	623004
-	-	-	Allalassandra	623005
-	-	-	Chikkabandahalli	623006
	Un-inhabited		Jangalahalli	623007
-	-	-	Darenahalli	623008
-	-	-	Seegehalli	623009
-	-	-	Chalumanayakanahalli	623010
-	-	-	Siddaghatta	623011
-	-	-	Lingapura	623012
-	-	-	Kadripura	623013
-	-	-	Vittalapura	623014
-	-	-	Thoradi	623015
-	-	-	Thurakarahalli	623016

Sl. No	Name of the village	Location code no.	Total area of the village (in hectares rounded up to one decimal place)	Total population (2011 census)	Number of households (2011 census)	Number of educational amenities available. (If not available within the village , the distance range code viz; a for < 5 Kms, b for 5-10 Kms and c for 10+ kms of nearest place where facility is available is given).								
						Pre-Primary school (PP)	Primary school (P)	Middle school (M)	Secondary School (S)	Senior Secondary school (SS)	Degree college of arts science & commerce (ASC)	Engineering college(EC)	Medical college (MC)	Management institute (MI)
1	2	3	4	5	6	7	8	9	10	11	12	13	14	15
Name of CD Block: Mulbagal														
169	Sonnnavadi	623017	533	1260	263	a	2	a	a	a	a	c	c	c
170	Narasipurdinne	623018	81.2	115	22	a	a	a	a	a	a	c	c	c
171	Doddabandahalli	623019	158.9	244	46	b	2	b	b	b	b	c	c	c
172	Chamareddihalli	623020	120.6	456	97	b	2	b	b	b	b	c	c	c
173	Kasavireddihalli	623021	151.2	417	73	b	1	a	a	b	b	c	c	c
174	Veerasandra	623022	77.7	484	89	b	1	a	a	b	b	c	c	c
175	Kurubarahalli	623023	70.5	0	0	Un-inhabited								
176	Alangur	623024	410.9	937	200	b	1	1	a	c	c	c	c	c
177	Palurahalli	623025	88	206	41	b	1	a	a	c	c	c	c	c
178	Challapally	623026	115.2	400	89	b	1	a	a	a	c	c	c	c
179	Doddathammanahalli	623027	96.6	309	48	a	1	a	a	b	b	c	a	c
180	Chapurahalli	623028	117.6	211	43	c	1	a	a	c	c	c	c	c
181	Yarraginnenahalli	623029	108.9	191	40	a	1	a	a	b	b	c	a	c
182	Lakkisettyhalli	623030	127.1	242	46	b	1	a	a	b	b	c	c	c
183	Pichaguntalahalli	623031	169.8	798	174	b	2	a	a	b	b	c	c	c
184	G.Voddihalli	623032	107.9	0	0	Un-inhabited								
185	P.Gangapura	623033	230.6	627	125	b	2	b	b	b	b	c	c	c
186	Kavathanahalli	623034	349.8	797	168	b	1	1	b	b	b	c	c	c
187	Khadripura	623035	533.8	786	152	a	1	1	a	a	a	c	c	c
188	Manchiganahalli	623036	209.9	777	152	b	1	1	b	b	b	c	c	c
189	Gumlapura	623037	166	586	138	b	1	1	1	b	b	c	a	c

Number of educational amenities available.
(If not available within the village , the distance range code viz; a for < 5 Kms, b for 5-10 Kms and c for 10+ kms of nearest place where facility is available is given).

Number of Medical Amenities available. (If not available within the village , the distance range code viz; a for < 5 Kms, b for 5-10 Kms and c for 10+ kms of nearest place where facility is available is given).

Polytechnic (Pt)	Vocational training school /ITI	Non-formal training centre (NFTC)	Special school for disabled (SSD)	Others (specify)	Community health centre (CHC)	Primary health centre (PHC)	Primary health sub centre (PHS)	Maternity and child welfare centre (MCW)	T.B. clinic (TBC)	Hospital-allopathic (HA)	Hospital-alternative medicine (HO)	Dispensary (D)	Veterinary hospital (VH)	Mobile health clinic(MHC)	Family welfare centre (FWC)	Location code no.
16	17	18	19	20	21	22	23	24	25	26	27	28	29	30	31	3
Location Code: 0162																
a	a	a	c		a	a	a	a	a	a	a	a	a	a	a	623017
a	a	a	c		a	a	a	a	a	a	c	a	a	a	a	623018
b	b	b	c		b	b	b	b	b	b	c	b	a	a	b	623019
b	b	b	c		b	b	b	b	b	b	c	b	b	b	b	623020
b	b	b	c		b	b	a	b	b	b	c	b	b	b	a	623021
b	b	b	c		b	b	a	b	b	b	c	b	b	b	a	623022
Un-inhabited																623023
c	c	c	c		c	1	1	1	1	c	c	c	1	c	1	623024
c	c	c	c		c	c	b	c	c	c	c	c	c	c	b	623025
c	c	c	c		c	c	a	c	c	c	c	c	c	c	a	623026
b	b	b	c		b	b	a	b	b	b	c	b	b	b	a	623027
c	c	c	c		c	c	a	c	c	c	c	c	c	c	a	623028
b	b	b	c		b	b	a	b	b	b	c	b	b	b	a	623029
b	b	b	b		b	b	a	b	b	b	c	b	b	b	a	623030
b	b	b	b		b	b	a	b	b	b	c	b	b	b	a	623031
Un-inhabited																623032
b	b	b	c		b	b	b	b	b	b	c	b	b	b	b	623033
b	b	b	b		b	b	b	b	b	b	b	b	b	b	b	623034
a	a	a	a	a	a	a	a	a	a	a	a	a	a	a	a	623035
b	b	b	b	b	b	b	b	b	b	b	b	b	b	c	b	623036
b	b	b	b		b	b	b	b	b	b	b	b	b	b	b	623037

Sl. No	Name of the village	Location code no.	Number of Non-Government Medical Amenities available.							Availability of drinking water - (Yes / No)			
			Charitable non Govt. hospital/Nursing home.	Medical practitioner with MBBS Degree	Medical practitioner with other degree	Medical practitioner with no degree	Traditional practitioner and faith healer.	Medicine Shop	Others	Tap water (Treated/Untreated)	Well water (Covered / Uncovered well)	Hand Pump	Tube wells / Bore well
1	2	3	32	33	34	35	36	37	38	39	40	41	42
Name of CD Block: Mulbagal													
169	Sonnabadi	623017	0	0	1	0	0	0	0	Yes	Yes	Yes	Yes
170	Narasipurdinne	623018	0	0	0	0	0	0	0	Yes	Yes	Yes	Yes
171	Doddabandahalli	623019	0	0	0	0	0	0	0	Yes	Yes	Yes	Yes
172	Chamareddihalli	623020	0	0	0	0	0	0	0	Yes	Yes	Yes	Yes
173	Kasavireddihalli	623021	0	0	0	0	0	0	0	Yes	No	Yes	Yes
174	Veerasandra	623022	0	0	0	0	0	0	0	Yes	Yes	Yes	Yes
175	Kurubarahalli	623023	Un-inhabited										
176	Alangur	623024	0	0	0	0	0	0	0	Yes	No	Yes	Yes
177	Palurahalli	623025	0	0	0	0	0	0	0	Yes	No	Yes	Yes
178	Challapally	623026	0	0	0	0	0	0	0	Yes	Yes	Yes	Yes
179	Doddathammanahalli	623027	0	0	0	0	0	0	0	Yes	No	Yes	Yes
180	Chapurahalli	623028	0	0	0	0	0	0	0	Yes	No	Yes	Yes
181	Yarraginnenahalli	623029	0	0	0	0	0	0	0	Yes	Yes	Yes	Yes
182	Lakkisettyhalli	623030	0	0	0	0	0	0	0	Yes	No	Yes	Yes
183	Pichaguntalahalli	623031	0	0	0	0	0	0	0	Yes	No	Yes	Yes
184	G.Voddihalli	623032	Un-inhabited										
185	P.Gangapura	623033	0	0	0	0	0	0	0	Yes	Yes	Yes	Yes
186	Kavathanahalli	623034	0	0	0	0	0	0	0	Yes	Yes	Yes	Yes
187	Khadripura	623035	0	0	0	0	0	0	0	Yes	No	Yes	Yes
188	Manchiganahalli	623036	0	0	0	0	0	0	0	Yes	Yes	Yes	Yes
189	Gumlapura	623037	0	0	0	0	0	0	0	Yes	Yes	Yes	Yes

Village Directory
Land use(as in 2009)

Location CodeNo:-581

Availability of drinking water - (Yes / No) Availability of toilet & others (Yes / No) Communication and transport facilities (If amenities available code -Yes is given except for Village Pin Code ,If not available within the village , the distance range code viz; a for < 5 Kms, b for 5- 10 Kms and c for 10+ kms of nearest place where facility is available is given).

Spring	River / Canal	Tank / Pond / Lake	Others	Community toilet including bath.	Community toilet excluding bath.	Rural sanitary mart or sanitary hardware outlet available near the village.	Community bio- gas or recycle of waste for productive use.	Post office(PO)	Sub post office (SPO)	Post & Telegraph office (P&TO)	Village Pin Code	Telephones (Land lines)	Public call office (PCO)	Mobile phone coverage	Location code no.
43	44	45	46	47	48	49	50	51	52	53	54	55	56	57	3

Location Code: 0162

No	No	Yes	No	No	No	No	No	a	a	a	563131	Yes	a	a	623017
No	No	Yes	No	No	No	No	No	a	a	a	563131	a	a	a	623018
No	No	Yes	No	No	No	No	No	b	a	b	563131	Yes	b	a	623019
No	No	Yes	No	No	No	No	No	b	a	b	563131	Yes	b	a	623020
No	No	No	No	No	No	No	No	b	a	b	563132	Yes	Yes	Yes	623021
No	No	Yes	No	No	No	No	No	b	a	b	563132	Yes	b	Yes	623022
Un-inhabited															
623023															
No	No	Yes	No	No	Yes	No	No	c	Yes	c	563132	Yes	b	Yes	623024
No	No	No	No	No	Yes	No	No	c	b	c	563132	Yes	Yes	a	623025
No	No	Yes	No	No	No	No	No	c	a	c	563132	Yes	b	a	623026
No	No	No	No	No	Yes	No	No	b	a	b	563131	Yes	Yes	a	623027
No	No	Yes	No	No	Yes	No	No	c	b	c	563127	Yes	Yes	Yes	623028
No	No	Yes	No	No	No	No	No	a	a	b	563132	b	b	a	623029
No	No	Yes	No	No	Yes	No	No	b	a	b	563132	b	b	a	623030
No	No	No	No	No	No	No	No	b	a	b	563127	Yes	Yes	a	623031
Un-inhabited															
623032															
Yes	Yes	No	Yes	No	No	No	No	b	a	b	563131	Yes	b	a	623033
No	No	Yes	No	No	No	No	No	b	b	b	563131	Yes	b	Yes	623034
No	No	Yes	No	No	No	No	No	a	a	a	563136	Yes	a	Yes	623035
No	No	Yes	No	No	No	No	No	b	b	b	563131	Yes	b	Yes	623036
No	No	Yes	No	No	No	No	No	b	a	b	563131	Yes	b	Yes	623037

Communication and transport facilities (If amenities available code -Yes is given except for Village Pin Code ,If not available within the village , the distance range code viz; a for < 5 Kms, b for 5-10 Kms and c for 10+ kms of nearest place where facility is available is given).

Sl. No	Name of the village	Location code no.	Internet cafes/ Common service centre (CSC)	Private courier facility	Bus service (Public & Private)	Railway stations	Auto/Modified Autos	Taxis and Vans	Tractors	Cycle-pulled rickshaws(Manual & Machine driven)	Carts driven by animals	Sea /River ferry service
1	2	3	58	59	60	61	62	63	64	65	66	67
Name of CD Block: Mulbagal												
169	Sonnnavadi	623017	a	a	Yes	c	b	a	c	a	b	c
170	Narasipurdinne	623018	a	a	Yes	c	a	a	a	a	a	c
171	Doddabandahalli	623019	b	b	Yes	c	b	b	b	b	b	c
172	Chamareddihalli	623020	b	b	b	c	b	b	b	b	b	c
173	Kasavireddihalli	623021	b	b	Yes	c	b	b	Yes	b	Yes	c
174	Veerasandra	623022	b	b	a	c	b	b	Yes	b	Yes	c
175	Kurubarahalli	623023	Un-inhabited									
176	Alangur	623024	c	c	Yes	c	Yes	c	Yes	c	Yes	c
177	Palurahalli	623025	c	c	Yes	c	b	c	Yes	c	b	c
178	Challapally	623026	c	c	a	c	b	c	Yes	c	b	c
179	Doddathammanahalli	623027	b	b	Yes	c	Yes	b	Yes	b	b	c
180	Chapurahalli	623028	c	c	Yes	c	b	c	Yes	c	b	c
181	Yarraginnenahalli	623029	b	b	a	c	Yes	b	Yes	b	Yes	c
182	Lakkisettyhalli	623030	b	b	Yes	b	b	b	Yes	b	b	c
183	Pichaguntalahalli	623031	b	b	Yes	c	Yes	b	Yes	b	Yes	c
184	G.Voddihalli	623032	Un-inhabited									
185	P.Gangapura	623033	b	b	Yes	c	b	b	b	b	b	c
186	Kavathanahalli	623034	b	b	Yes	b	Yes	Yes	Yes	Yes	Yes	c
187	Khadripura	623035	a	a	Yes	c	Yes	Yes	Yes	Yes	Yes	c
188	Manchiganahalli	623036	b	b	Yes	c	Yes	Yes	Yes	Yes	Yes	c
189	Gumlapura	623037	b	b	Yes	c	Yes	Yes	Yes	Yes	Yes	c

Village Directory
Land use(as in 2009)

Location CodeNo:-581

Village connected to highways,village roads, banks & credit societies (If amenities available code -Yes is given, If not available within the village , the distance range code viz; a for < 5 Kms, b for 5-10 Kms and c for 10+ kms of nearest place where facility is available is given).

Availability of miscellaneous facilities (If amenities available code -Yes is given, If not available within the village , the distance range code viz; a for < 5 Kms, b for 5-10 Kms and c for 10+ kms of nearest place where facility is available is given).

Connected to national highway(NH)	Connected to state highway(SH)	Connected to major district road (MDR)	Connected to others district road	Pucca roads	Kutchcha roads	Water bounded macadam(WBM) roads	Navigable waterway (river/canal)(NW)	Footpaths (FP)	Commercial & Co-operative Banks	ATM	Agricultural Credit Societies	Self-Help Group (SHG)	Public distribution system (PDS) shop	Mandis / Regular market	Weekly Haat	Location code no.
68	69	70	71	72	73	74	75	76	77	78	79	80	81	82	83	3
Location Code: 0162																
a	a	Yes	a	Yes	Yes	b	c	Yes	a	a	a	Yes	Yes	a	a	623017
a	a	Yes	a	Yes	Yes	Yes	c	Yes	a	a	a	Yes	a	a	a	623018
b	b	b	Yes	Yes	Yes	a	c	Yes	b	b	b	Yes	a	b	b	623019
b	b	b	b	Yes	Yes	b	c	Yes	b	b	b	Yes	a	b	b	623020
b	b	b	b	a	Yes	b	c	Yes	b	b	b	Yes	a	b	b	623021
b	b	b	b	a	Yes	Yes	c	Yes	a	b	b	Yes	a	a	b	623022
Un-inhabited																623023
a	c	c	c	Yes	Yes	b	c	Yes	Yes	c	Yes	Yes	a	a	b	623024
b	c	c	Yes	Yes	Yes	b	c	Yes	a	c	c	Yes	b	c	b	623025
b	c	c	Yes	Yes	Yes	b	c	Yes	a	c	c	Yes	a	b	b	623026
b	b	b	Yes	Yes	Yes	b	c	Yes	b	b	b	Yes	a	b	b	623027
c	c	c	Yes	Yes	Yes	b	c	Yes	b	c	c	Yes	a	c	a	623028
b	b	b	b	Yes	Yes	b	c	Yes	b	b	b	Yes	a	b	b	623029
b	b	b	b	a	Yes	b	c	Yes	b	b	b	Yes	a	b	b	623030
b	b	b	b	Yes	Yes	b	c	Yes	b	b	b	Yes	a	b	b	623031
Un-inhabited																623032
b	b	b	Yes	Yes	Yes	b	c	Yes	b	b	b	Yes	a	b	b	623033
b	b	Yes	Yes	Yes	Yes	b	c	Yes	Yes	b	b	Yes	b	b	b	623034
Yes	a	Yes	Yes	Yes	Yes	a	c	Yes	a	a	a	Yes	a	a	a	623035
Yes	b	Yes	Yes	Yes	Yes	a	c	Yes	b	b	b	Yes	b	b	b	623036
b	b	Yes	Yes	Yes	Yes	b	c	Yes	b	b	b	Yes	a	b	b	623037

Availability of miscellaneous facilities (If amenities available code -Yes is given, If not available within the village , the distance range code viz; a for < 5 Kms, b for 5-10 Kms and c for 10+ kms of nearest place where facility is available is given).

Sl. No	Name of the village	Location code no.	Agricultural marketing society	Integrated Child Development Scheme (Nutritional Centres)	Anganwadi Centre (Nutritional Centres)	Others (Nutritional Centres)	ASHA (Accredited Social Health Activist)	Community centre with/without TV	Sports Field,	Sports Club / Recreation Centre	Cinema / Video Hall	Public Library	Public Reading Room	Newspaper Supply	Assembly Polling station	Birth & Death Registration Office
1	2	3	84	85	86	87	88	89	90	91	92	93	94	95	96	97
Name of CD Block: Mulbagal																
169	Sonnabadi	623017	a	Yes	Yes	a	Yes	Yes	Yes	c	a	Yes	Yes	Yes	Yes	Yes
170	Narasipurdinne	623018	a	a	a	a	a	a	a	c	a	b	b	Yes	a	Yes
171	Doddabandahalli	623019	b	a	a	b	a	a	b	c	b	b	b	Yes	a	Yes
172	Chamareddihalli	623020	b	Yes	Yes	b	b	b	b	c	b	b	b	Yes	a	Yes
173	Kasavireddihalli	623021	b	a	a	a	b	b	b	c	b	a	a	Yes	a	Yes
174	Veerasandra	623022	b	Yes	Yes	a	a	b	b	c	b	a	a	Yes	a	Yes
175	Kurubarahalli	623023	Un-inhabited													
176	Alangur	623024	c	Yes	Yes	Yes	a	Yes	b	c	c	Yes	Yes	Yes	Yes	Yes
177	Palurahalli	623025	c	a	a	a	a	a	b	c	c	a	a	Yes	a	Yes
178	Challapally	623026	c	b	b	b	a	b	b	c	c	a	a	Yes	a	Yes
179	Doddathammanahalli	623027	b	a	a	b	a	b	b	b	b	b	b	Yes	a	Yes
180	Chapurahalli	623028	c	b	b	b	b	c	b	c	c	a	a	Yes	a	Yes
181	Yarraginnenahalli	623029	b	b	b	b	b	b	b	b	b	b	b	Yes	a	Yes
182	Lakkisettyhalli	623030	b	a	a	b	a	b	b	c	b	b	b	Yes	a	Yes
183	Pichaguntalahalli	623031	b	Yes	Yes	b	a	b	b	c	b	Yes	Yes	Yes	Yes	Yes
184	G.Voddihalli	623032	Un-inhabited													
185	P.Gangapura	623033	b	Yes	Yes	b	b	b	b	c	b	b	b	Yes	Yes	Yes
186	Kavathanahalli	623034	b	Yes	Yes	b	b	b	b	c	b	b	b	Yes	Yes	Yes
187	Khadripura	623035	a	Yes	Yes	a	a	a	a	c	a	a	a	Yes	Yes	Yes
188	Manchiganahalli	623036	b	Yes	Yes	b	b	b	b	c	b	b	b	Yes	Yes	Yes
189	Gumlapura	623037	b	Yes	Yes	b	b	a	b	c	b	b	b	Yes	Yes	Yes

Availability of electricity (Yes/No)				Land Use								
				Nearest Town	Area under different types of land use (in hectares rounded up to one decimal place)							
Power Supply for Domestic Use (ED)	Power Supply for Agricultural Use (EAG)	Power Supply for Commercial Use (EC)	Power Supply for All Uses (EA)	Name	Distance range code i.e. a for < 5 Kms, b for 5-10 Kms and c for 10+ kms .	Forests	Area under Non-agricultural Uses	Barren and Un-cultivable land	Permanent Pastures and Other Grazing Lands	Land Under Miscellaneous Tree Crops etc.	Culturable Waste Land	Location code no.
98	99	100	101	102	103	104	105	106	107	108	109	3
Location Code:0162												
No	No	No	Yes	Mulbagal	a	0	64	29	0	0	20.3	623017
No	No	No	Yes	Mulbagal	a	0	6.3	8.1	0	0	7.3	623018
No	No	No	Yes	Mulbagal	b	0	22.3	22.3	0	0	15.8	623019
No	No	No	Yes	Mulbagal	b	0	14.7	18.3	0	0	11.5	623020
No	No	No	Yes	Mulbagal	b	0	12.2	12.2	0	0	10.1	623021
No	No	No	Yes	Mulbagal	b	0	7.5	6.2	0	0	8.1	623022
			Un-inhabited				0	0	0	0	0	623023
No	No	No	Yes	Mulbagal	c	0	26.7	39.3	0	0	76.9	623024
No	No	No	Yes	Mulbagal	c	0	9.7	10.1	0	0	12.5	623025
No	No	No	Yes	Mulbagal	c	0	21.9	4	0	0	1.9	623026
No	No	No	Yes	Mulbagal	b	0	17.3	22.4	0	0	4.1	623027
No	No	No	Yes	Mulbagal	c	0	18.5	12.2	0	0	14.2	623028
No	No	No	Yes	Mulbagal	b	0	16.3	14.2	0	0	11.3	623029
No	No	No	Yes	Mulbagal	b	0	24.8	8.1	0	0	5.5	623030
No	No	No	Yes	Mulbagal	b	0	19.5	34.4	0	0	25.1	623031
			Un-inhabited				0	0	0	0	0	623032
No	No	No	Yes	Mulbagal	b	0	44.1	14.2	0	0	20.7	623033
No	No	No	Yes	Mulbagal	b	0	33.7	10.2	8.2	24.4	15.7	623034
No	No	No	Yes	Mulbagal	a	0	40.2	30.1	41.1	66.7	22.1	623035
No	No	No	Yes	Mulbagal	b	0	15.3	12.3	18.2	25.1	8.1	623036
No	No	No	Yes	Mulbagal	b	0	10.2	8.2	12.4	19.1	10.6	623037

Sl. No	Name of the village	Location code no.	Land Use					Area irrigated by source (in hectare).				
			Area under different types of land use (in hectares rounded up to one decimal place)					Canals (C)	Wells/Tube-wells(W/TW)	Tanks/Lakes(T/L)	Water Falls(WF)	Others(O)
			Fallow lands other than current fallows	Current Fallows	Net Area Sown	Total Irrigated Land Area	Total Un-irrigated Land Area					
1	2	3	110	111	112	113	114	115	116	117	118	119
Name of CD Block: Mulbagal												
169	Sonnavadi	623017	12.1	52.6	354.9	81.3	273.6	0	32.8	48.6	0	0
170	Narasipurdinne	623018	16.2	12.1	31.2	8.1	23.1	0	5.3	2.8	0	0
171	Doddabandahalli	623019	34.5	16.2	47.8	32.4	15.4	0	16.2	16.2	0	0
172	Chamareddihalli	623020	8.6	19	48.6	28.3	20.2	0	16.2	12.1	0	0
173	Kasavireddihalli	623021	9	20.1	87.6	25	62.6	0	16	9	0	0
174	Veerasandra	623022	5.3	8.1	42.5	10.1	32.4	0	6.5	3.6	0	0
175	Kurubarahalli	623023	0	0	0	0	0	0	0	0	0	0
176	Alangur	623024	0	60.7	207.4	41.3	166.1	0	17	24.3	0	0
177	Palurahalli	623025	8.1	12.1	35.4	8.1	27.3	4	4	0	0	0
178	Challapally	623026	4	32.4	51	8.1	42.8	0	4	4	0	0
179	Doddathammanahalli	623027	8.1	6.1	38.6	12.1	26.4	0	6.1	6.1	0	0
180	Chapurahalli	623028	8.1	8.1	56.3	16.2	40.2	10.1	6.1	0	0	0
181	Yarraginnenahalli	623029	12.2	14.2	40.7	8.1	32.6	0	4.1	4	0	0
182	Lakkisettyhalli	623030	9.8	24.3	54.8	26.3	28.5	0	14.2	12.1	0	0
183	Pichaguntalahalli	623031	12.1	8.1	70.5	21.9	48.6	9.8	12.1	0	0	0
184	G.Voddihalli	623032	0	0	0	0	0	0	0	0	0	0
185	P.Gangapura	623033	18.3	26.4	107	62.7	44.2	0	40.1	22.7	0	0
186	Kavathanahalli	623034	32.5	52.7	172.4	64.3	108	0	44.1	20.2	0	0
187	Khadripura	623035	30.1	64	239.4	72.3	167.1	0	60.1	12.2	0	0
188	Manchiganahalli	623036	12.1	15.9	103	28.4	74.5	0	21.1	7.3	0	0
189	Gumlapura	623037	12.2	20.3	73	24.3	48.7	0	18.2	6.1	0	0

Name of three most important commodities manufactured

First	Second	Third	Name of the village	Location code no.
120	121	122	2	3
Location Code: 0162				
-	-	-	Sonnavadi	623017
-	-	-	Narasipurdinne	623018
-	-	-	Doddabandahalli	623019
-	-	-	Chamareddihalli	623020
-	-	-	Kasavireddihalli	623021
-	-	-	Veerasandra	623022
	Un-inhabited		Kurubarahalli	623023
-	-	-	Alangur	623024
-	-	-	Palurahalli	623025
-	-	-	Challapally	623026
-	-	-	Doddathammanahalli	623027
-	-	-	Chapurahalli	623028
-	-	-	Yarraginnenahalli	623029
-	-	-	Lakkisettyhalli	623030
-	-	-	Pichaguntalahalli	623031
	Un-inhabited		G.Voddihalli	623032
-	-	-	P.Gangapura	623033
-	-	-	Kavathanahalli	623034
-	-	-	Khadripura	623035
-	-	-	Manchiganahalli	623036
-	-	-	Gumlapura	623037

Sl. No	Name of the village	Location code no.	Total area of the village (in hectares rounded up to one decimal place)	Total population (2011 census)	Number of households (2011 census)	Number of educational amenities available. (If not available within the village , the distance range code viz; a for < 5 Kms, b for 5-10 Kms and c for 10+ kms of nearest place where facility is available is given).								
						Pre-Primary school (PP)	Primary school (P)	Middle school (M)	Secondary School (S)	Senior Secondary school (SS)	Degree college of arts science & commerce (ASC)	Engineering college(EC)	Medical college (MC)	Management institute (MI)
1	2	3	4	5	6	7	8	9	10	11	12	13	14	15
Name of CD Block: Mulbagal														
190	Kaggalanatha	623038	547	979	193	a	1	a	b	b	c	c	c	c
191	Kallarasanahalli	623039	200.5	348	61	a	1	a	a	a	c	c	c	c
192	G.Kodihalli	623040	58.3	281	54	a	1	a	a	a	c	c	c	c
193	G.Vaddahalli	623041	203.3	406	71	b	1	a	a	a	c	c	c	c
194	Kanagaladinne	623042	50.6	0	0	Un-inhabited								
195	Byadarahalli	623043	338.9	1087	231	b	1	1	b	b	c	c	c	c
196	Rajendrahalli	623044	492	1224	268	1	1	1	a	a	c	c	c	c
197	Chandamamanahalli	623045	141.7	12	3	a	a	a	a	a	c	c	c	c
198	Doddathihalli	623046	365.4	401	89	a	1	b	a	a	c	c	c	c
199	Cheekurgundlahalli	623047	182.1	304	61	a	1	a	a	a	c	c	b	c
200	Naganahalli	623048	186.1	651	142	1	1	a	b	b	c	c	c	c
201	Kirumani	623049	127.8	447	117	b	1	1	b	b	c	c	c	c
202	Ubbandlahalli	623050	72.3	0	0	Un-inhabited								
203	S.Ananthapura	623051	203.5	726	163	1	1	a	b	b	c	c	c	c
204	Punyahalli	623052	442.4	964	185	b	1	1	1	b	c	c	b	c
205	Thammireddihalli	623053	152.3	523	120	b	1	1	1	b	c	c	b	c
206	Bangavadi	623054	136	394	104	b	1	1	a	b	c	c	b	c
207	Hebbani	623055	339.8	1250	275	1	1	1	2	b	c	c	c	c
208	H.Byappalli	623056	322.1	807	160	a	1	a	a	a	c	c	b	c
209	M.Gollahalli	623057	630	1387	294	a	2	1	a	b	c	c	c	c
210	H.Kodihalli	623058	331.8	827	169	b	1	1	b	a	c	c	c	c

Number of educational amenities available.
(If not available within the village , the distance range code viz; a for < 5 Kms, b for 5-10 Kms and c for 10+ kms of nearest place where facility is available is given).

Number of Medical Amenities available. (If not available within the village , the distance range code viz; a for < 5 Kms, b for 5-10 Kms and c for 10+ kms of nearest place where facility is available is given).

Polytechnic (Pt)	Vocational training school /ITI	Non-formal training centre (NFTC)	Special school for disabled (SSD)	Others (specify)	Community health centre (CHC)	Primary health centre (PHC)	Primary health sub centre (PHS)	Maternity and child welfare centre (MCW)	T.B. clinic (TBC)	Hospital-allopathic (HA)	Hospital-alternative medicine (HO)	Dispensary (D)	Veterinary hospital (VH)	Mobile health clinic(MHC)	Family welfare centre (FWC)	Location code no.	
16	17	18	19	20	21	22	23	24	25	26	27	28	29	30	31	3	
																	Location Code: 0162
c	c	c	c		c	a	a	a	a	a	a	c	a	c	a	623038	
c	c	c	c		c	a	a	a	a	a	a	a	a	c	a	623039	
c	c	c	c		c	a	a	a	a	a	a	c	a	c	a	623040	
c	c	c	c		c	a	l	a	a	a	a	c	a	c	l	623041	
																	623042
																	623043
c	c	c	c		b	l	l	l	l	b	b	c	b	c	l	623044	
c	c	c	c		c	a	a	a	a	b	b	c	b	c	a	623045	
c	c	c	c		c	a	a	a	a	b	a	a	b	c	a	623046	
c	c	c	c		c	a	a	a	a	b	b	c	b	c	a	623047	
c	c	c	c		c	a	a	a	a	c	a	b	b	b	a	623048	
c	c	c	c		c	a	a	a	a	c	b	b	b	b	a	623049	
																	623050
c	c	c	c		c	b	a	b	b	c	b	b	b	b	a	623051	
c	c	c	c		c	b	b	b	b	b	c	c	b	c	b	623052	
c	c	c	c		c	a	a	a	a	a	a	c	a	c	a	623053	
c	c	c	c		c	a	b	a	a	a	a	c	a	c	b	623054	
c	c	c	c		c	l	l	l	l	c	c	c	l	c	l	623055	
c	c	c	c		c	a	b	a	a	a	a	c	a	c	b	623056	
c	c	c	c		c	a	a	a	a	a	a	c	a	c	a	623057	
c	c	c	c		c	a	b	a	a	a	a	c	a	c	b	623058	

			Number of Non-Government Medical Amenities available.							Availability of drinking water - (Yes / No)			
Sl. No	Name of the village	Location code no.	Charitable non Govt. hospital/Nursing home.	Medical practitioner with MBBS Degree	Medical practitioner with other degree	Medical practitioner with no degree	Traditional practitioner and faith healer .	Medicine Shop	Others	Tap water (Treated/Untreated)	Well water (Covered / Uncovered well)	Hand Pump	Tube wells / Bore well
1	2	3	32	33	34	35	36	37	38	39	40	41	42
Name of CD Block: Mulbagal													
190	Kaggalanatha	623038	0	0	0	0	0	0	0	Yes	No	Yes	Yes
191	Kallarasannahalli	623039	0	0	0	0	0	0	0	Yes	No	Yes	No
192	G.Kodihalli	623040	0	0	0	0	0	0	0	Yes	No	Yes	No
193	G.Vaddahalli	623041	0	0	0	0	0	0	0	Yes	No	Yes	No
194	Kanagaladinne	623042	Un-inhabited										
195	Byadarahalli	623043	0	0	1	0	0	0	0	Yes	No	Yes	Yes
196	Rajendrahalli	623044	0	0	0	0	0	0	0	Yes	No	Yes	Yes
197	Chandamamanahalli	623045	0	0	0	0	0	0	0	Yes	No	Yes	Yes
198	Doddathihalli	623046	0	0	0	0	0	0	0	Yes	No	Yes	Yes
199	Cheekurgundlahalli	623047	0	0	0	0	0	0	0	Yes	No	Yes	No
200	Naganahalli	623048	0	0	0	0	0	0	0	Yes	Yes	Yes	Yes
201	Kirumani	623049	0	0	0	0	0	0	0	Yes	Yes	Yes	Yes
202	Ubbandlahalli	623050	Un-inhabited										
203	S.Ananthapura	623051	0	0	0	0	0	0	0	Yes	Yes	Yes	Yes
204	Punyahalli	623052	0	0	0	0	0	0	0	Yes	Yes	Yes	Yes
205	Thammireddihalli	623053	0	0	0	0	0	0	0	Yes	Yes	Yes	Yes
206	Bangavadi	623054	0	0	0	0	0	0	0	Yes	No	Yes	Yes
207	Hebbani	623055	0	0	1	0	0	1	0	Yes	Yes	Yes	Yes
208	H.Byappalli	623056	0	0	0	0	0	0	0	Yes	Yes	Yes	Yes
209	M.Gollahalli	623057	0	0	1	0	0	0	0	Yes	Yes	Yes	Yes
210	H.Kodihalli	623058	0	0	0	0	0	0	0	Yes	Yes	Yes	Yes

Village Directory
Land use(as in 2009)

Location CodeNo:-581

Availability of drinking water - (Yes / No) Availability of toilet & others (Yes / No) Communication and transport facilities (If amenities available code -Yes is given except for Village Pin Code ,If not available within the village , the distance range code viz; a for < 5 Kms, b for 5- 10 Kms and c for 10+ kms of nearest place where facility is available is given).

Spring	River / Canal	Tank / Pond / Lake	Others	Community toilet including bath.	Community toilet excluding bath.	Rural sanitary mart or sanitary hardware outlet available near the village.	Community bio- gas or recycle of waste for productive use.	Post office(PO)	Sub post office (SPO)	Post & Telegraph office (P&TO)	Village Pin Code	Telephones (Land lines)	Public call office (PCO)	Mobile phone coverage	Location code no.
43	44	45	46	47	48	49	50	51	52	53	54	55	56	57	3

Location Code: 0162

No	No	No	No	No	No	No	No	a	a	c	563132	Yes	Yes	Yes	623038
No	No	No	Yes	No	No	No	No	a	a	c	563132	Yes	Yes	Yes	623039
No	No	No	Yes	No	No	No	No	a	a	c	563132	Yes	Yes	Yes	623040
No	No	No	No	No	No	No	No	a	a	c	563131	Yes	Yes	Yes	623041
Un-inhabited															623042
No	No	No	No	No	No	No	No	b	a	c	563132	Yes	Yes	Yes	623043
No	No	No	No	No	No	No	No	b	Yes	c	563132	Yes	Yes	Yes	623044
No	No	No	No	No	No	No	No	a	a	c	563132	Yes	a	Yes	623045
No	No	No	No	No	No	No	No	a	a	c	563132	Yes	Yes	Yes	623046
No	No	No	No	No	No	No	No	a	a	c	563132	Yes	Yes	Yes	623047
No	No	No	No	No	No	No	No	b	a	b	563132	Yes	Yes	Yes	623048
No	No	No	No	No	No	No	No	b	a	b	563131	Yes	Yes	Yes	623049
Un-inhabited															623050
No	No	No	No	No	No	No	No	b	a	b	563131	Yes	Yes	Yes	623051
No	No	Yes	No	No	No	No	No	b	b	c	563131	Yes	b	a	623052
No	No	Yes	No	No	No	No	No	a	a	c	563131	Yes	a	a	623053
No	No	Yes	No	No	No	No	No	a	a	a	563132	Yes	Yes	Yes	623054
No	No	Yes	No	No	No	No	No	b	Yes	Yes	563131	Yes	Yes	Yes	623055
No	No	Yes	No	No	No	No	No	a	a	a	563131	Yes	a	a	623056
No	No	Yes	No	No	No	No	No	a	a	a	563131	Yes	a	a	623057
No	No	Yes	No	No	No	No	No	a	a	c	563131	Yes	a	a	623058

Communication and transport facilities (If amenities available code -Yes is given except for Village Pin Code ,If not available within the village , the distance range code viz; a for < 5 Kms, b for 5-10 Kms and c for 10+ kms of nearest place where facility is available is given).

Sl. No	Name of the village	Location code no.	Internet cafes/ Common service centre (CSC)	Private courier facility	Bus service (Public & Private)	Railway stations	Auto/Modified Autos	Taxis and Vans	Tractors	Cycle-pulled rickshaws(Manual & Machine driven)	Carts driven by animals	Sea /River ferry service
1	2	3	58	59	60	61	62	63	64	65	66	67
Name of CD Block: Mulbagal												
190	Kaggalanatha	623038	c	c	a	c	Yes	c	Yes	c	Yes	c
191	Kallarasannahalli	623039	c	c	a	c	Yes	c	Yes	c	Yes	c
192	G.Kodihalli	623040	c	c	a	c	Yes	c	Yes	c	Yes	c
193	G.Vaddahalli	623041	c	c	Yes	c	Yes	c	Yes	c	Yes	c
194	Kanagaladinne	623042	Un-inhabited									
195	Byadarahalli	623043	c	c	Yes	c	b	c	Yes	c	Yes	c
196	Rajendrahalli	623044	c	c	Yes	c	Yes	c	Yes	c	Yes	c
197	Chandamamanahalli	623045	c	c	a	c	a	c	a	c	Yes	c
198	Doddathihalli	623046	c	c	Yes	c	Yes	c	Yes	c	Yes	c
199	Cheekurgundlahalli	623047	c	c	Yes	c	Yes	c	Yes	c	Yes	c
200	Naganahalli	623048	c	c	Yes	c	Yes	Yes	Yes	Yes	Yes	c
201	Kirumani	623049	c	c	Yes	c	Yes	Yes	Yes	Yes	Yes	c
202	Ubbandlahalli	623050	Un-inhabited									
203	S.Ananthapura	623051	c	c	Yes	c	Yes	Yes	Yes	Yes	Yes	c
204	Punyahalli	623052	c	c	Yes	c	b	c	Yes	Yes	Yes	c
205	Thammiareddihalli	623053	c	c	Yes	c	a	c	Yes	Yes	Yes	c
206	Bangavadi	623054	c	c	Yes	c	a	c	Yes	c	Yes	c
207	Hebbani	623055	c	c	Yes	c	Yes	c	Yes	c	Yes	c
208	H.Byappalli	623056	c	c	Yes	c	b	c	c	c	Yes	c
209	M.Gollahalli	623057	c	c	Yes	c	b	c	c	c	Yes	c
210	H.Kodihalli	623058	c	c	Yes	c	Yes	c	Yes	c	Yes	c

Village Directory
Land use(as in 2009)

Location CodeNo:-581

Village connected to highways,village roads, banks & credit societies (If amenities available code -Yes is given, If not available within the village , the distance range code viz; a for < 5 Kms, b for 5-10 Kms and c for 10+ kms of nearest place where facility is available is given).

Availability of miscellaneous facilities (If amenities available code -Yes is given, If not available within the village , the distance range code viz; a for < 5 Kms, b for 5-10 Kms and c for 10+ kms of nearest place where facility is available is given).

Connected to national highway(NH)	Connected to state highway(SH)	Connected to major district road (MDR)	Connected to others district road	Pucca roads	Kutchcha roads	Water bounded macadam(WBM) roads	Navigable waterway (river/canal)(NW)	Footpaths (FP)	Commercial & Co-operative Banks	ATM	Agricultural Credit Societies	Self-Help Group (SHG)	Public distribution system (PDS) shop	Mandis / Regular market	Weekly Haat	Location code no.
68	69	70	71	72	73	74	75	76	77	78	79	80	81	82	83	3
c	c	c	c	Yes	Yes	b	c	Yes	a	c	c	Yes	a	c	a	623038
c	c	c	c	Yes	Yes	a	c	Yes	a	c	c	Yes	a	c	a	623039
b	c	c	c	Yes	Yes	a	c	Yes	a	c	c	Yes	a	b	a	623040
b	c	Yes	Yes	Yes	Yes	a	c	Yes	a	c	c	Yes	a	b	a	623041
Un-inhabited																
c	c	Yes	Yes	Yes	Yes	b	c	Yes	a	c	c	Yes	a	c	b	623043
b	c	Yes	Yes	Yes	Yes	b	c	Yes	Yes	c	c	Yes	Yes	c	a	623044
c	c	Yes	c	Yes	Yes	a	c	Yes	a	c	c	a	a	b	a	623045
b	c	c	c	Yes	Yes	b	c	Yes	a	c	c	Yes	a	a	a	623046
b	c	Yes	Yes	Yes	Yes	Yes	c	Yes	b	c	c	Yes	a	b	a	623047
c	c	c	Yes	Yes	Yes	b	c	Yes	b	c	c	Yes	a	c	b	623048
c	c	c	Yes	Yes	Yes	Yes	c	Yes	b	c	c	Yes	a	c	b	623049
Un-inhabited																
c	c	Yes	Yes	Yes	Yes	b	c	Yes	b	c	c	Yes	a	c	a	623051
c	c	c	c	a	Yes	b	c	Yes	b	c	c	Yes	b	c	b	623052
c	c	c	c	a	Yes	b	c	Yes	a	c	c	Yes	a	c	a	623053
c	c	c	c	a	Yes	b	c	Yes	a	c	c	Yes	a	c	a	623054
c	c	Yes	c	Yes	Yes	b	c	Yes	Yes	Yes	b	Yes	Yes	b	Yes	623055
b	c	c	c	a	Yes	b	c	Yes	a	c	c	Yes	a	c	a	623056
b	c	c	c	Yes	Yes	b	c	Yes	b	c	c	Yes	Yes	c	a	623057
c	c	c	c	a	Yes	a	c	Yes	a	c	c	Yes	a	c	a	623058

Location Code: 0162

Availability of miscellaneous facilities (If amenities available code -Yes is given, If not available within the village , the distance range code viz; a for < 5 Kms, b for 5-10 Kms and c for 10+ kms of nearest place where facility is available is given).

Sl. No	Name of the village	Location code no.	Agricultural marketing society	Integrated Child Development Scheme (Nutritional Centres)	Anganwadi Centre (Nutritional Centres)	Others (Nutritional Centres)	ASHA (Accredited Social Health Activist)	Community centre with/without TV	Sports Field,	Sports Club / Recreation Centre	Cinema / Video Hall	Public Library	Public Reading Room	Newspaper Supply	Assembly Polling station	Birth & Death Registration Office
1	2	3	84	85	86	87	88	89	90	91	92	93	94	95	96	97
Name of CD Block: Mulbagal																
190	Kaggalanatha	623038	c	Yes	Yes	b	a	Yes	b	c	c	a	a	Yes	Yes	Yes
191	Kallarasanahalli	623039	c	a	a	b	a	a	b	c	c	b	b	Yes	a	Yes
192	G.Kodihalli	623040	c	a	a	c	a	b	b	c	c	b	a	a	a	Yes
193	G.Vaddahalli	623041	b	a	a	b	a	a	b	c	b	b	a	Yes	a	Yes
194	Kanagaladinne	623042	Un-inhabited													
195	Byadarahalli	623043	c	Yes	Yes	b	Yes	Yes	b	c	c	a	a	Yes	Yes	Yes
196	Rajendrahalli	623044	c	Yes	Yes	a	Yes	Yes	b	c	b	Yes	Yes	Yes	Yes	Yes
197	Chandamamanahalli	623045	b	a	a	a	a	a	b	c	c	a	a	Yes	a	Yes
198	Doddathihalli	623046	c	a	a	Yes	a	a	b	c	c	a	a	Yes	a	Yes
199	Cheekurgundlahalli	623047	c	a	a	a	a	b	b	c	b	b	b	Yes	a	Yes
200	Naganahalli	623048	c	Yes	Yes	b	b	b	b	c	c	b	b	Yes	Yes	Yes
201	Kirumani	623049	c	a	a	b	b	b	b	c	c	b	b	Yes	a	Yes
202	Ubbandlahalli	623050	Un-inhabited													
203	S.Ananthapura	623051	c	Yes	Yes	b	a	a	b	c	c	b	b	Yes	Yes	Yes
204	Punyahalli	623052	c	Yes	Yes	c	b	Yes	b	c	c	b	b	Yes	Yes	Yes
205	Thammiareddihalli	623053	c	Yes	Yes	c	a	a	b	c	c	a	a	Yes	Yes	Yes
206	Bangavadi	623054	c	a	a	c	a	a	b	c	c	a	a	Yes	a	Yes
207	Hebbani	623055	c	Yes	Yes	c	Yes	Yes	a	c	c	Yes	Yes	Yes	Yes	Yes
208	H.Byappalli	623056	c	Yes	Yes	c	a	a	a	c	c	a	a	Yes	Yes	Yes
209	M.Gollahalli	623057	c	Yes	Yes	c	Yes	Yes	Yes	c	c	a	a	Yes	Yes	Yes
210	H.Kodihalli	623058	c	Yes	Yes	c	a	a	a	c	c	a	a	Yes	Yes	Yes

Availability of electricity (Yes/No)				Land Use								
				Nearest Town	Area under different types of land use (in hectares rounded up to one decimal place)							
Power Supply for Domestic Use (ED)	Power Supply for Agricultural Use (EAG)	Power Supply for Commercial Use (EC)	Power Supply for All Uses (EA)	Name	Distance range code i.e. a for < 5 Kms, b for 5-10 Kms and c for 10+ kms .	Forests	Area under Non-agricultural Uses	Barren and Un-cultivable land	Permanent Pastures and Other Grazing Lands	Land Under Miscellaneous Tree Crops etc.	Culturable Waste Land	Location code no.
98	99	100	101	102	103	104	105	106	107	108	109	3
Location Code:0162												
No	No	No	Yes	Mulbagal	c	77.4	47	0	223.9	0	5	623038
No	No	No	Yes	Mulbagal	c	0	28.4	9.8	0	0	2.1	623039
No	No	No	Yes	Mulbagal	c	0	14.3	0	0	0	3.1	623040
No	No	No	Yes	Mulbagal	c	0	28.4	0	0	4.1	0.6	623041
				Un-inhabited		0	0	0	0	0	0	623042
No	No	No	Yes	Punganur (Andhra	c	0	64.8	53.8	56.7	0	0.4	623043
No	No	No	Yes	Punganur (Andhra	c	0	89.9	0	82.6	40.6	0.7	623044
No	No	No	Yes	Punganur (Andhra	c	0	7	11	40.5	0	0	623045
No	No	No	Yes	Punganur (Andhra	c	0	86.3	32	19.8	3.6	0.4	623046
No	No	No	Yes	Punganur (Andhra	c	0	26.3	4	34.5	0	0.5	623047
No	No	No	Yes	Mulbagal	c	0	29.2	0	0	0	2.6	623048
No	No	No	Yes	Mulbagal	c	0	20.9	0	0	0	1.5	623049
				Un-inhabited		0	0	0	0	0	0	623050
No	No	No	Yes	Mulbagal	c	0	16.3	3.5	0	0	10.5	623051
No	No	No	Yes	Mulbagal	c	0	32.4	10.6	19.4	33.6	57.3	623052
No	No	No	Yes	Mulbagal	c	0	13.4	6.5	4.5	11.4	18.4	623053
No	No	No	Yes	Mulbagal	c	0	20.3	6.5	8.9	3.2	9.6	623054
No	No	No	Yes	Mulbagal	c	0	81	11.3	8.5	10.1	18.6	623055
No	No	No	Yes	Mulbagal	c	0	33.6	17.4	13	10.1	33.6	623056
No	No	No	Yes	Mulbagal	c	0	33.6	8.9	253	6.5	27.6	623057
No	No	No	Yes	Mulbagal	c	0	27.5	22.3	18.6	12.6	27.7	623058

Sl. No	Name of the village	Location code no.	Land Use					Area irrigated by source (in hectare).				
			Area under different types of land use (in hectares rounded up to one decimal place)									
			Fallow lands other than current fallows	Current Fallows	Net Area Sown	Total Irrigated Land Area	Total Un-irrigated Land Area	Canals (C)	Wells/Tube-wells(W/TW)	Tanks/Lakes(T/L)	Water Falls(WF)	Others(O)
1	2	3	110	111	112	113	114	115	116	117	118	119
Name of CD Block: Mulbagal												
190	Kaggalanatha	623038	16.2	36.1	141.4	24	117.4	0	8.2	15.8	0	0
191	Kallarasanahalli	623039	8.1	28	124.1	17.6	106.6	0	9.8	7.8	0	0
192	G.Kodihalli	623040	0	4.1	36.8	10.2	26.7	0	5.7	4.5	0	0
193	G.Vaddahalli	623041	30	28.3	111.9	26	85.9	0	9.8	16.2	0	0
194	Kanagaladinne	623042	0	0	0	0	0	0	0	0	0	0
195	Byadarahalli	623043	0	40.6	122.7	26	96.7	0	18.2	7.7	0	0
196	Rajendrahalli	623044	0	48.2	230.1	85.1	145	0	26	59.2	0	0
197	Chandamamana halli	623045	0	40.2	42.9	2.4	40.5	0	2.4	0	0	0
198	Doddathihalli	623046	0	92.7	130.4	47.4	83	0	18.7	28.8	0	0
199	Cheekurgundlahalli	623047	0	40.5	76.3	21.2	55	0	4.9	16.3	0	0
200	Naganahalli	623048	23	20	111.3	29.8	81.4	0	18	11.8	0	0
201	Kirumani	623049	0	10	95.4	37.5	57.9	0	10.5	27	0	0
202	Ubbandlahalli	623050	0	0	0	0	0	0	0	0	0	0
203	S.Ananthapura	623051	0	74.4	98.8	33	65.8	0	26.8	6.2	0	0
204	Punyahalli	623052	71.3	76.6	141.2	62.8	78.4	0	62.8	0	0	0
205	Thammiareddihalli	623053	21.1	30	47	26.4	20.6	0	13.4	13	0	0
206	Bangavadi	623054	13.8	28.8	44.9	23.6	21.4	0	23.6	0	0	0
207	Hebbani	623055	23.1	72.9	114.3	49.4	64.8	0	30.4	19.1	0	0
208	H.Byappalli	623056	40.1	51.9	122.3	47.8	74.5	0	47.8	0	0	0
209	M.Gollahalli	623057	32	36.5	231.8	30	201.8	0	30	0	0	0
210	H.Kodihalli	623058	37.3	60.8	125	75.4	49.6	0	48.6	26.8	0	0

Name of three most important commodities manufactured

First 120	Second 121	Third 122	Name of the village 2	Location code no. 3
Location Code: 0162				
-	-	-	Kaggalanatha	623038
-	-	-	Kallarasahalli	623039
-	-	-	G.Kodihalli	623040
-	-	-	G.Vaddahalli	623041
	Un-inhabited		Kanagaladinne	623042
-	-	-	Byadarahalli	623043
-	-	-	Rajendrahalli	623044
-	-	-	Chandamamanahalli	623045
-	-	-	Doddathihalli	623046
-	-	-	Cheekurgundlahalli	623047
-	-	-	Naganahalli	623048
-	-	-	Kirumani	623049
	Un-inhabited		Ubbandlahalli	623050
-	-	-	S.Ananthapura	623051
-	-	-	Punyahalli	623052
-	-	-	Thammireddihalli	623053
-	-	-	Bangavadi	623054
-	-	-	Hebbani	623055
-	-	-	H.Byappalli	623056
-	-	-	M.Gollahalli	623057
-	-	-	H.Kodihalli	623058

Sl. No	Name of the village	Location code no.	Total area of the village (in hectares rounded up to one decimal place)	Total population (2011 census)	Number of households (2011 census)	Number of educational amenities available. (If not available within the village , the distance range code viz; a for < 5 Kms, b for 5-10 Kms and c for 10+ kms of nearest place where facility is available is given).								
						Pre-Primary school (PP)	Primary school (P)	Middle school (M)	Secondary School (S)	Senior Secondary school (SS)	Degree college of arts science & commerce (ASC)	Engineering college(EC)	Medical college (MC)	Management institute (MI)
1	2	3	4	5	6	7	8	9	10	11	12	13	14	15
Name of CD Block: Mulbagal														
211	Sunnapakunte	623059	372.6	634	135	b	1	1	b	b	c	c	c	c
212	M.Chamakalahalli	623060	235.4	335	71	b	1	a	a	b	c	c	c	c
213	M.Byapalli	623061	192.7	266	63	b	1	b	b	b	c	c	c	c
214	Kadenahalli	623062	679.1	992	221	a	1	1	a	a	c	c	c	c
215	Pethandahalli	623063	46.6	715	149	a	1	a	a	a	c	c	c	c
216	Budaderu	623064	182	461	112	1	1	a	a	a	c	c	c	c
217	C.Hosahalli	623065	219.8	662	134	a	1	a	a	a	c	c	c	c
218	Kotrahalli	623066	60.7	0	0	Un-inhabited								
219	Kambandinne	623067	69.6	313	52	b	1	a	a	a	c	c	c	c
220	Bhimanavoddu	623068	91.3	36	4	b	a	a	a	a	c	c	c	c
221	Gudipalli	623069	414.8	1737	397	b	2	2	a	a	c	c	c	c
222	Nagenahalli	623070	333	320	52	a	b	a	a	a	c	c	c	c
223	Bommadasanahalli	623071	113.3	0	0	Un-inhabited								
224	Kamsanahalli	623072	320.9	415	86	a	1	a	a	a	c	c	c	c
225	Jamdadi Obenahalli	623073	180.2	36	8	a	a	a	a	a	c	c	c	c
226	Hiranyagowdanahalli	623074	119.8	322	70	a	1	a	a	a	c	c	c	c
227	Poojenahalli	623075	66.4	214	43	a	1	a	a	a	c	c	c	c
228	Ganganahalli	623076	124.3	222	45	1	1	a	a	a	c	c	c	c
229	Cheekur	623077	282.4	554	127	1	1	1	a	a	c	c	c	c
230	Dasarahalli	623078	28.5	163	33	a	1	a	a	a	c	c	c	c
231	Siddanahalli	623079	33.6	0	0	Un-inhabited								

Village Directory
Land use (as in 2009)

Location CodeNo:-581

Number of educational amenities available.
(If not available within the village , the distance range code viz; a for < 5 Kms, b for 5-10 Kms and c for 10+ kms of nearest place where facility is available is given).

Number of Medical Amenities available. (If not available within the village , the distance range code viz; a for < 5 Kms, b for 5-10 Kms and c for 10+ kms of nearest place where facility is available is given).

Polytechnic (Pt)	Vocational training school /ITI	Non-formal training centre (NFTC)	Special school for disabled (SSD)	Others (specify)	Community health centre (CHC)	Primary health centre (PHC)	Primary health sub centre (PHS)	Maternity and child welfare centre (MCW)	T.B. clinic (TBC)	Hospital-allopathic (HA)	Hospital-alternative medicine (HO)	Dispensary (D)	Veterinary hospital (VH)	Mobile health clinic(MHC)	Family welfare centre (FWC)	Location code no.
16	17	18	19	20	21	22	23	24	25	26	27	28	29	30	31	3
Location Code: 0162																
c	c	c	c		b	b	b	b	b	b	b	b	b	c	b	623059
c	c	c	c		b	b	b	b	b	b	b	a	b	c	b	623060
c	c	c	c		b	b	b	b	b	c	c	c	b	c	b	623061
c	c	c	c		c	a	a	a	a	c	c	c	a	c	a	623062
c	c	c	c		c	a	a	a	a	c	c	c	a	c	a	623063
c	c	c	c		c	a	a	a	a	c	a	a	a	a	a	623064
c	c	c	c		c	a	a	a	a	a	a	a	a	a	a	623065
					Un-inhabited											623066
c	c	c	c		c	a	a	a	a	a	a	c	a	c	a	623067
c	c	c	c		c	a	a	a	a	a	a	c	a	c	a	623068
c	c	c	c	c	a	l	l	l	l	c	c	c	l	b	l	623069
c	c	c	c		c	a	a	a	a	a	a	c	a	c	a	623070
					Un-inhabited											623071
c	c	c	c		c	a	a	a	a	a	a	c	a	c	a	623072
c	c	c	c		c	a	a	a	a	c	c	c	a	c	a	623073
c	c	c	c	c	c	a	a	a	a	c	c	c	a	c	a	623074
c	c	c	c		c	a	a	a	a	c	c	c	a	c	a	623075
c	c	c	c		c	a	a	a	a	c	a	a	a	a	a	623076
c	c	c	c		c	a	a	a	a	c	a	a	a	a	a	623077
c	c	c	c		c	a	a	a	a	c	a	a	a	a	a	623078
					Un-inhabited											623079

Sl. No	Name of the village	Location code no.	Number of Non-Government Medical Amenities available.							Availability of drinking water - (Yes / No)			
			Charitable non Govt. hospital/Nursing home.	Medical practitioner with MBBS Degree	Medical practitioner with other degree	Medical practitioner with no degree	Traditional practitioner and faith healer .	Medicine Shop	Others	Tap water (Treated/Untreated)	Well water (Covered / Uncovered well)	Hand Pump	Tube wells / Bore well
1	2	3	32	33	34	35	36	37	38	39	40	41	42
Name of CD Block: Mulbagal													
211	Sunnapakunte	623059	0	0	0	0	0	0	0	Yes	No	Yes	Yes
212	M.Chamakalahalli	623060	0	0	0	0	0	0	0	Yes	Yes	Yes	Yes
213	M.Byapalli	623061	0	0	0	0	0	0	0	Yes	Yes	Yes	Yes
214	Kadenahalli	623062	0	0	0	0	0	0	0	Yes	Yes	Yes	Yes
215	Pethandahalli	623063	0	0	0	0	0	0	0	Yes	Yes	Yes	Yes
216	Budaderu	623064	0	0	0	0	0	0	0	Yes	Yes	Yes	Yes
217	C.Hosahalli	623065	0	0	0	0	0	0	0	Yes	No	Yes	Yes
218	Kotrahalli	623066	Un-inhabited										
219	Kambamdinne	623067	0	0	0	0	0	0	0	Yes	No	Yes	No
220	Bhimanavoddu	623068	0	0	0	0	0	0	0	No	No	No	Yes
221	Gudipalli	623069	0	0	3	3	0	2	0	Yes	Yes	Yes	Yes
222	Nagenahalli	623070	0	0	0	0	0	0	0	Yes	No	Yes	No
223	Bommadasanahalli	623071	Un-inhabited										
224	Kamsanahalli	623072	0	0	0	0	0	0	0	Yes	No	Yes	No
225	Jamdadi Obenahalli	623073	0	0	0	0	0	0	0	Yes	Yes	Yes	Yes
226	Hiranyagowdanahalli	623074	0	0	0	0	0	0	0	Yes	Yes	Yes	Yes
227	Poojenahalli	623075	0	0	0	0	0	0	0	Yes	Yes	Yes	Yes
228	Ganganahalli	623076	0	0	0	0	0	0	0	Yes	No	Yes	Yes
229	Cheekur	623077	0	0	0	0	0	0	0	Yes	No	Yes	Yes
230	Dasarahalli	623078	0	0	0	0	0	0	0	Yes	No	Yes	Yes
231	Siddanahalli	623079	Un-inhabited										

Village Directory
Land use(as in 2009)

Location CodeNo:-581

Availability of drinking water - (Yes / No) Availability of toilet & others (Yes / No) Communication and transport facilities (If amenities available code -Yes is given except for Village Pin Code ,If not available within the village , the distance range code viz; a for < 5 Kms, b for 5- 10 Kms and c for 10+ kms of nearest place where facility is available is given).

Spring	River / Canal	Tank / Pond / Lake	Others	Community toilet including bath.	Community toilet excluding bath.	Rural sanitary mart or sanitary hardware outlet available near the village.	Community bio- gas or recycle of waste for productive use.	Post office(PO)	Sub post office (SPO)	Post & Telegraph office (P&TO)	Village Pin Code	Telephones (Land lines)	Public call office (PCO)	Mobile phone coverage	Location code no.
43	44	45	46	47	48	49	50	51	52	53	54	55	56	57	3

Location Code: 0162

No	No	Yes	No	No	No	No	No	b	b	b	563132	b	b	Yes	623059
No	No	Yes	No	No	No	No	No	b	a	b	563132	b	b	Yes	623060
No	No	Yes	No	No	No	No	No	b	b	c	563132	b	b	Yes	623061
No	No	Yes	No	No	No	No	No	b	a	c	563132	Yes	b	Yes	623062
No	No	No	No	No	No	No	No	c	a	c	563132	Yes	b	Yes	623063
No	No	No	No	No	No	No	No	a	a	a	563131	Yes	Yes	Yes	623064
No	No	No	No	No	No	No	No	a	a	c	563132	Yes	Yes	Yes	623065
Un-inhabited															
No	No	No	No	No	No	No	No	a	a	c	563132	Yes	Yes	Yes	623067
No	No	No	No	No	No	No	No	a	a	c	563131	a	a	Yes	623068
No	No	No	No	No	No	Yes	No	b	Yes	c	563132	Yes	Yes	Yes	623069
No	No	No	No	No	No	No	No	a	a	c	563132	Yes	Yes	Yes	623070
Un-inhabited															
No	No	No	No	No	No	No	No	a	a	c	563132	Yes	Yes	Yes	623072
No	No	Yes	No	No	No	No	No	b	a	c	563132	a	b	Yes	623073
No	No	Yes	No	No	No	No	No	b	a	c	563132	a	b	Yes	623074
No	No	Yes	No	No	No	No	No	b	a	c	563132	a	a	Yes	623075
No	No	No	No	No	No	No	No	a	a	a	563131	a	a	Yes	623076
No	No	No	No	No	No	No	No	a	a	a	563132	Yes	Yes	Yes	623077
No	No	No	No	No	No	No	No	c	a	c	563136	a	b	Yes	623078
Un-inhabited															
623079															

Communication and transport facilities (If amenities available code -Yes is given except for Village Pin Code ,If not available within the village , the distance range code viz; a for < 5 Kms, b for 5-10 Kms and c for 10+ kms of nearest place where facility is available is given).

Sl. No	Name of the village	Location code no.	Internet cafes/ Common service centre (CSC)	Private courier facility	Bus service (Public & Private)	Railway stations	Auto/Modified Autos	Taxis and Vans	Tractors	Cycle-pulled rickshaws(Manual & Machine driven)	Carts driven by animals	Sea /River ferry service
1	2	3	58	59	60	61	62	63	64	65	66	67
Name of CD Block: Mulbagal												
211	Sunnapakunte	623059	c	c	Yes	c	b	c	c	c	Yes	c
212	M.Chamakalahalli	623060	c	c	a	c	a	c	b	c	Yes	c
213	M.Byapalli	623061	c	c	a	c	a	c	a	c	Yes	c
214	Kadenahalli	623062	c	c	Yes	c	Yes	Yes	Yes	Yes	Yes	c
215	Pethandahalli	623063	c	c	Yes	c	Yes	Yes	Yes	Yes	Yes	c
216	Budaderu	623064	c	c	Yes	c	Yes	Yes	Yes	Yes	Yes	c
217	C.Hosahalli	623065	c	c	Yes	c	Yes	c	Yes	c	Yes	c
218	Kotrahalli	623066	Un-inhabited									
219	Kambamdinne	623067	c	c	a	c	Yes	c	Yes	c	Yes	c
220	Bhimanavoddu	623068	c	c	Yes	c	a	c	b	c	Yes	c
221	Gudipalli	623069	c	c	Yes	c	Yes	c	Yes	c	Yes	c
222	Nagenahalli	623070	c	c	a	c	a	c	Yes	c	Yes	c
223	Bommadasanahalli	623071	Un-inhabited									
224	Kamsanahalli	623072	c	c	a	c	Yes	c	Yes	c	Yes	c
225	Jamdadi Obenahalli	623073	c	c	a	c	a	c	Yes	Yes	Yes	c
226	Hiranyagowdanahalli	623074	c	c	a	c	a	c	Yes	c	Yes	c
227	Poojenahalli	623075	c	c	a	c	a	c	Yes	Yes	Yes	c
228	Ganganahalli	623076	c	c	a	c	a	c	a	c	Yes	c
229	Cheekur	623077	c	c	Yes	c	Yes	Yes	Yes	Yes	Yes	c
230	Dasarahalli	623078	c	c	Yes	c	Yes	c	a	Yes	Yes	c
231	Siddanahalli	623079	Un-inhabited									

Village Directory
Land use(as in 2009)

Location CodeNo:-581

Village connected to highways,village roads, banks & credit societies (If amenities available code -Yes is given, If not available within the village , the distance range code viz; a for < 5 Kms, b for 5-10 Kms and c for 10+ kms of nearest place where facility is available is given).

Availability of miscellaneous facilities (If amenities available code -Yes is given, If not available within the village , the distance range code viz; a for < 5 Kms, b for 5-10 Kms and c for 10+ kms of nearest place where facility is available is given).

68	69	70	71	72	73	74	75	76	77	78	79	80	81	82	83	3
Connected to national highway(NH)	Connected to state highway(SH)	Connected to major district road (MDR)	Connected to others district road	Pucca roads	Kutchcha roads	Water bounded macadam(WBM) roads	Navigable waterway (river/canal)(NW)	Footpaths (FP)	Commercial & Co-operative Banks	ATM	Agricultural Credit Societies	Self-Help Group (SHG)	Public distribution system (PDS) shop	Mandis / Regular market	Weekly Haat	Location code no.

Location Code: 0162

b	c	Yes	c	Yes	Yes	b	c	Yes	b	c	c	Yes	a	c	b	623059
b	c	c	c	a	Yes	b	c	Yes	b	c	c	Yes	a	c	b	623060
b	c	c	c	Yes	Yes	b	c	Yes	b	c	c	Yes	b	b	b	623061
b	c	Yes	Yes	Yes	Yes	b	c	Yes	c	c	c	Yes	a	b	a	623062
b	c	Yes	Yes	Yes	Yes	b	c	Yes	c	c	c	Yes	a	c	b	623063
b	c	Yes	Yes	Yes	Yes	Yes	c	Yes	a	c	c	Yes	a	b	a	623064
b	c	Yes	Yes	Yes	Yes	Yes	c	Yes	a	c	c	Yes	a	b	a	623065
Un-inhabited															623066	
b	c	c	c	Yes	Yes	b	c	Yes	a	c	c	Yes	a	b	a	623067
b	c	c	c	a	Yes	b	c	Yes	a	c	c	a	a	a	a	623068
b	c	Yes	Yes	Yes	Yes	a	c	Yes	Yes	c	c	Yes	Yes	Yes	Yes	623069
c	c	c	c	Yes	Yes	a	c	Yes	a	c	c	Yes	a	a	a	623070
Un-inhabited															623071	
b	c	c	c	Yes	Yes	b	c	Yes	a	c	c	Yes	a	b	a	623072
b	c	c	c	a	Yes	b	c	Yes	b	c	c	a	a	b	a	623073
b	c	c	c	a	Yes	a	c	Yes	b	c	c	Yes	a	b	a	623074
b	c	c	c	a	Yes	a	c	Yes	c	c	c	Yes	a	b	a	623075
b	c	Yes	c	Yes	Yes	a	c	Yes	a	c	c	Yes	a	b	a	623076
b	c	Yes	c	Yes	Yes	Yes	c	Yes	a	c	c	Yes	a	b	a	623077
Yes	c	c	c	Yes	Yes	a	c	Yes	a	c	c	Yes	a	a	a	623078
Un-inhabited															623079	

Availability of miscellaneous facilities (If amenities available code -Yes is given, If not available within the village , the distance range code viz; a for < 5 Kms, b for 5-10 Kms and c for 10+ kms of nearest place where facility is available is given).

Sl. No	Name of the village	Location code no.	Agricultural marketing society	Integrated Child Development Scheme (Nutritional Centres)	Anganwadi Centre (Nutritional Centres)	Others (Nutritional Centres)	ASHA (Accredited Social Health Activist)	Community centre with/without TV	Sports Field,	Sports Club / Recreation Centre	Cinema / Video Hall	Public Library	Public Reading Room	Newspaper Supply	Assembly Polling station	Birth & Death Registration Office
1	2	3	84	85	86	87	88	89	90	91	92	93	94	95	96	97
Name of CD Block: Mulbagal																
211	Sunnapakunte	623059	c	Yes	Yes	c	a	a	b	c	c	b	b	Yes	Yes	Yes
212	M.Chamakalahalli	623060	c	a	a	c	b	b	b	c	c	a	a	Yes	a	Yes
213	M.Byapalli	623061	c	a	a	c	a	a	b	c	b	b	b	a	a	Yes
214	Kadenahalli	623062	c	Yes	Yes	c	b	Yes	b	c	b	a	a	Yes	Yes	Yes
215	Pethandahalli	623063	c	Yes	Yes	c	a	a	b	c	c	b	b	Yes	Yes	Yes
216	Budaderu	623064	c	Yes	Yes	c	b	a	b	c	b	a	a	Yes	a	Yes
217	C.Hosahalli	623065	c	Yes	Yes	c	b	b	b	c	c	a	a	Yes	Yes	Yes
218	Kotrahalli	623066	Un-inhabited													
219	Kambandinne	623067	c	a	a	c	a	a	b	c	b	a	a	Yes	a	Yes
220	Bhimanavoddu	623068	b	a	a	c	b	b	a	c	b	a	a	a	a	Yes
221	Gudipalli	623069	c	Yes	Yes	b	Yes	Yes	Yes	c	c	Yes	Yes	Yes	Yes	Yes
222	Nagenahalli	623070	c	a	a	b	a	a	a	c	c	a	a	a	a	Yes
223	Bommadasanahalli	623071	Un-inhabited													
224	Kamsanahalli	623072	c	a	a	Yes	a	a	b	c	c	a	a	Yes	a	Yes
225	Jamdadi Obenahalli	623073	c	b	b	a	b	b	b	c	c	b	b	a	a	Yes
226	Hiranyagowdanahalli	623074	c	a	a	b	b	b	b	c	b	b	b	a	a	Yes
227	Poojenahalli	623075	c	a	a	b	b	b	b	c	b	a	a	a	a	Yes
228	Ganganahalli	623076	c	a	a	c	a	b	b	c	b	b	b	Yes	a	Yes
229	Cheekur	623077	c	Yes	Yes	c	a	b	b	c	b	b	b	Yes	Yes	Yes
230	Dasarahalli	623078	c	a	a	c	a	a	b	c	b	a	a	Yes	a	Yes
231	Siddanahalli	623079	Un-inhabited													

Availability of electricity (Yes/No)				Land Use								
				Nearest Town	Area under different types of land use (in hectares rounded up to one decimal place)							
Power Supply for Domestic Use (ED)	Power Supply for Agricultural Use (EAG)	Power Supply for Commercial Use (EC)	Power Supply for All Uses (EA)	Name	Distance range code i.e. a for < 5 Kms, b for 5-10 Kms and c for 10+ kms .	Forests	Area under Non-agricultural Uses	Barren and Un-cultivable land	Permanent Pastures and Other Grazing Lands	Land Under Miscellaneous Tree Crops etc.	Culturable Waste Land	Location code no.
98	99	100	101	102	103	104	105	106	107	108	109	3
Location Code:0162												
No	No	No	Yes	Mulbagal	c	0	52.6	5	0	19.6	47.9	623059
No	No	No	Yes	Mulbagal	c	0	27.7	0	0	12.8	17.1	623060
No	No	No	Yes	Mulbagal	c	0	4	0.8	9.7	0	24	623061
No	No	No	Yes	Mulbagal	c	0	65.9	40.5	0	0	297	623062
No	No	No	Yes	Mulbagal	c	0	2.9	1.3	0	1.8	3.8	623063
No	No	No	Yes	Mulbagal	c	0	4.3	2.8	0	0	18	623064
No	No	No	Yes	Mulbagal	c	0	45.1	13.8	5.7	0	0.5	623065
Un-inhabited						0	0	0	0	0	0	623066
No	No	No	Yes	Mulbagal	c	0	18.7	0	0	0	0.2	623067
No	No	No	Yes	Mulbagal	c	0	20.2	4.1	0	0	8.8	623068
No	No	No	Yes	Mulbagal	c	0	95.1	0	32	8.1	0.5	623069
No	No	No	Yes	Mulbagal	c	89.5	60.8	16.2	12.1	4	7	623070
Un-inhabited						0	0	0	0	0	0	623071
No	No	No	Yes	Mulbagal	c	0	72.1	0	56.8	0	1.1	623072
No	No	No	Yes	Mulbagal	c	56	7.9	6.9	31.2	0	14.2	623073
No	No	No	Yes	Mulbagal	c	0	24.1	0.2	7.4	0	10	623074
No	No	No	Yes	Mulbagal	c	0	0	0	0	0	1	623075
No	No	No	Yes	Mulbagal	c	0	28	0	0	0	8.3	623076
No	No	No	Yes	Mulbagal	c	0	20.1	80.1	0	0	3.3	623077
No	No	No	Yes	Mulbagal	c	0	2.9	0	0	0.8	0	623078
Un-inhabited						0	0	0	0	0	0	623079

Sl. No	Name of the village	Location code no.	Land Use					Area irrigated by source (in hectare).				
			Area under different types of land use (in hectares rounded up to one decimal place)									
			Fallow lands other than current fallows	Current Fallows	Net Area Sown	Total Irrigated Land Area	Total Un-irrigated Land Area	Canals (C)	Wells/Tube-wells(W/TW)	Tanks/Lakes(T/L)	Water Falls(WF)	Others(O)
1	2	3	110	111	112	113	114	115	116	117	118	119
Name of CD Block: Mulbagal												
211	Sunnapakunte	623059	0	44.6	202.9	168.9	34	0	124.6	44.2	0	0
212	M.Chamakalaha lli	623060	31.6	34.4	111.8	93.6	18.2	0	61.2	32.5	0	0
213	M.Byapalli	623061	0	40.6	113.5	73	40.5	0	40.5	28.3	0	4.2
214	Kadenahalli	623062	0	26.3	249.4	87.5	161.9	0	43.8	43.7	0	0
215	Pethandahalli	623063	0	1.8	35.1	24.3	10.8	0	16.2	8.1	0	0
216	Budaderu	623064	42.3	20	94.7	48.2	46.5	0	28.2	20	0	0
217	C.Hosahalli	623065	0	37.2	117.4	46.6	70.8	0	18.2	28.4	0	0
218	Kotrahalli	623066	0	0	0	0	0	0	0	0	0	0
219	Kambandinne	623067	3.2	17.1	30.3	7.6	22.8	0	7.6	0	0	0
220	Bhimanavoddu	623068	3.6	6.6	47.8	30.8	17	0	11	19.9	0	0
221	Gudipalli	623069	0	77	202.2	36.6	165.5	0	11	25.6	0	0
222	Nagenahalli	623070	6.1	61.6	75.6	22	53.6	0	15.5	6.5	0	0
223	Bommadasanaha lli	623071	0	0	0	0	0	0	0	0	0	0
224	Kamsanahalli	623072	23.1	53.1	114.7	17.1	97.6	0	8.5	8.6	0	0
225	Jamdadi Obenahalli	623073	0	40.5	23.6	7.4	16.2	0	3.3	4	0	0
226	Hiranyagowdana halli	623074	0	12	66.1	40.3	25.8	0	20	20.3	0	0
227	Poojenahalli	623075	0	0	65.4	49.4	16	0	25.2	24.2	0	0
228	Ganganahalli	623076	15	13	60	22	38	0	6.6	15.4	0	0
229	Cheekur	623077	0	28	150.9	54.2	96.6	0	38.8	15.4	0	0
230	Dasarahalli	623078	0	2.2	22.6	15.7	6.9	0	11.5	4.2	0	0
231	Siddanahalli	623079	0	0	0	0	0	0	0	0	0	0

Name of three most important commodities manufactured

First 120	Second 121	Third 122	Name of the village 2	Location code no. 3
Location Code: 0162				
-	-	-	Sunnapakunte	623059
-	-	-	M.Chamakalahalli	623060
-	-	-	M.Byapalli	623061
-	-	-	Kadenahalli	623062
-	-	-	Pethandahalli	623063
-	-	-	Budaderu	623064
-	-	-	C.Hosahalli	623065
	Un-inhabited		Kotrahalli	623066
-	-	-	Kambamdinne	623067
-	-	-	Bhimanavoddu	623068
-	-	-	Gudipalli	623069
-	-	-	Nagenahalli	623070
	Un-inhabited		Bommadasanahalli	623071
-	-	-	Kamsanahalli	623072
-	-	-	Jamdadi Obenahalli	623073
-	-	-	Hiranyagowdanahalli	623074
-	-	-	Poojenahalli	623075
-	-	-	Ganganahalli	623076
-	-	-	Cheekur	623077
-	-	-	Dasarahalli	623078
	Un-inhabited		Siddanahalli	623079

Sl. No	Name of the village	Location code no.	Total area of the village (in hectares rounded up to one decimal place)	Total population (2011 census)	Number of households (2011 census)	Number of educational amenities available. (If not available within the village , the distance range code viz; a for < 5 Kms, b for 5-10 Kms and c for 10+ kms of nearest place where facility is available is given).								
						Pre-Primary school (PP)	Primary school (P)	Middle school (M)	Secondary School (S)	Senior Secondary school (SS)	Degree college of arts science & commerce (ASC)	Engineering college(EC)	Medical college (MC)	Management institute (MI)
1	2	3	4	5	6	7	8	9	10	11	12	13	14	15
Name of CD Block: Mulbagal														
232	Byrakur	623080	345.6	2361	503	1	1	1	1	1	c	c	c	c
233	B.Kurubarahalli	623081	114.7	345	76	1	1	a	a	a	c	c	c	c
234	Lakkadoddi	623082	73.4	154	36	a	1	a	a	a	c	c	c	c
235	Perumakanahalli	623083	167.9	522	108	a	1	a	a	a	c	c	b	c
236	Kerasamangala	623084	302.3	799	208	a	1	a	a	a	c	c	c	c
237	Mustoor	623085	978.8	3377	751	1	4	2	1	a	c	c	c	c
238	Nagavara	623086	370.4	1717	354	b	4	1	1	b	c	c	c	c
239	Byatanur	623087	498.5	1612	356	b	2	1	b	b	c	c	b	c
240	Nangali	623088	946.9	6359	1431	1	8	6	2	1	c	c	c	c
241	Thondahalli	623089	235.9	555	116	a	1	1	a	a	c	c	c	c
242	Halekoppa	623090	257.1	687	134	a	1	1	a	a	c	c	c	c
243	Mallekoppa	623091	283.4	647	133	a	1	1	a	a	c	c	b	c
244	Venkatapura	623092	116.9	237	43	a	b	a	a	a	c	c	b	c
245	Mudigere	623093	333.3	1434	302	a	2	a	a	a	c	c	b	c
246	N.Chamakalahalli	623094	124	1517	293	a	1	a	a	a	c	c	c	c
247	Gonikoppa	623095	83.4	95	21	b	a	a	a	b	c	c	b	c
248	Kakkaladoddi	623096	81.2	145	32	a	1	a	a	a	c	c	b	c
249	N.Chowdenahalli	623097	112	414	80	1	1	b	b	b	c	c	b	c
250	Seegehalli	623098	83.3	199	40	b	1	a	b	b	c	c	b	c
251	Seegehosahalli	623099	111	442	90	b	1	b	b	b	c	c	a	c
252	Chikkagollahalli	623100	105.4	505	93	b	b	a	b	b	c	c	c	c

Number of educational amenities available.
(If not available within the village , the distance range code viz; a for < 5 Kms, b for 5-10 Kms and c for 10+ kms of nearest place where facility is available is given).

Number of Medical Amenities available. (If not available within the village , the distance range code viz; a for < 5 Kms, b for 5-10 Kms and c for 10+ kms of nearest place where facility is available is given).

Polytechnic (Pt)	Vocational training school /ITI	Non-formal training centre (NFTC)	Special school for disabled (SSD)	Others (specify)	Community health centre (CHC)	Primary health centre (PHC)	Primary health sub centre (PHS)	Maternity and child welfare centre (MCW)	T.B. clinic (TBC)	Hospital-allopathic (HA)	Hospital-alternative medicine (HO)	Dispensary (D)	Veterinary hospital (VH)	Mobile health clinic(MHC)	Family welfare centre (FWC)	Location code no.
16	17	18	19	20	21	22	23	24	25	26	27	28	29	30	31	3
Location Code: 0162																
c	c	c	c		c	1	1	1	1	c	c	c	1	c	1	623080
c	c	c	c		c	a	a	a	a	c	c	c	c	c	a	623081
c	c	c	c		c	a	a	a	a	c	c	c	a	c	a	623082
c	c	c	c		c	a	a	a	a	c	c	c	a	c	a	623083
c	c	c	c		c	a	b	a	a	c	c	c	a	c	b	623084
c	c	c	c		a	a	1	a	a	a	a	a	a	c	1	623085
c	c	c	c		b	b	b	b	b	b	b	b	b	c	b	623086
c	c	c	c		c	b	1	b	b	b	b	c	b	c	1	623087
c	c	c	c		c	1	3	1	1	c	c	c	a	c	3	623088
c	c	c	c		c	a	b	a	a	c	c	c	a	c	b	623089
c	c	c	c		c	a	b	a	a	c	c	c	a	a	b	623090
c	c	c	c		c	a	a	a	a	a	a	a	a	c	a	623091
c	c	c	c		c	a	b	a	a	a	a	c	a	c	b	623092
c	c	c	c		c	a	a	a	a	a	a	a	a	c	a	623093
c	c	c	c		c	b	b	b	b	b	b	b	b	c	b	623094
c	c	c	c		c	b	b	b	b	c	c	c	b	c	b	623095
c	c	c	c		c	a	a	a	a	c	c	c	a	c	a	623096
c	c	c	c		c	b	b	b	b	c	c	c	b	c	b	623097
c	c	c	c		c	b	a	b	b	b	b	c	b	c	a	623098
c	c	c	c		a	b	b	b	b	b	b	c	b	c	b	623099
c	c	c	c		b	b	a	b	b	b	b	b	b	c	a	623100

Sl. No	Name of the village	Location code no.	Number of Non-Government Medical Amenities available.							Availability of drinking water - (Yes / No)			
			Charitable non Govt. hospital/Nursing home.	Medical practitioner with MBBS Degree	Medical practitioner with other degree	Medical practitioner with no degree	Traditional practitioner and faith healer.	Medicine Shop	Others	Tap water (Treated/Untreated)	Well water (Covered / Uncovered well)	Hand Pump	Tube wells / Bore well
1	2	3	32	33	34	35	36	37	38	39	40	41	42
Name of CD Block: Mulbagal													
232	Byrakur	623080	0	0	1	0	0	2	0	Yes	Yes	Yes	Yes
233	B.Kurubarahalli	623081	0	0	0	0	0	0	0	Yes	Yes	Yes	Yes
234	Lakkadoddi	623082	0	0	0	0	0	0	0	Yes	Yes	Yes	Yes
235	Perumakanahalli	623083	0	0	0	0	0	0	0	Yes	Yes	Yes	Yes
236	Kerasamangala	623084	0	0	0	0	0	0	0	Yes	Yes	Yes	No
237	Mustoor	623085	0	0	1	0	0	1	0	Yes	Yes	Yes	Yes
238	Nagavara	623086	0	0	1	0	0	0	0	Yes	No	Yes	Yes
239	Byatanur	623087	0	0	0	0	0	0	0	Yes	No	Yes	Yes
240	Nangali	623088	0	3	0	3	0	6	0	Yes	Yes	Yes	Yes
241	Thondahalli	623089	0	0	0	0	0	0	0	Yes	No	Yes	Yes
242	Halekoppa	623090	0	0	0	0	0	0	0	Yes	No	Yes	Yes
243	Mallekoppa	623091	0	0	0	0	0	0	0	Yes	Yes	Yes	Yes
244	Venkatapura	623092	0	0	0	0	0	0	0	Yes	Yes	Yes	Yes
245	Mudigere	623093	0	0	1	0	0	0	0	Yes	Yes	Yes	Yes
246	N.Chamakalahalli	623094	0	0	1	0	0	0	0	Yes	Yes	Yes	Yes
247	Gonikoppa	623095	0	0	0	0	0	0	0	Yes	No	Yes	Yes
248	Kakkaladoddi	623096	0	0	0	0	0	0	0	Yes	No	Yes	Yes
249	N.Chowdenahalli	623097	0	0	0	0	0	0	0	Yes	No	Yes	Yes
250	Seegehalli	623098	0	0	0	0	0	0	0	Yes	No	Yes	Yes
251	Seegehosahalli	623099	0	0	0	0	0	0	0	Yes	Yes	Yes	Yes
252	Chikkagollahalli	623100	0	0	0	0	0	0	0	Yes	Yes	Yes	Yes

Village Directory
Land use(as in 2009)

Location CodeNo:-581

Availability of drinking water - (Yes / No) Availability of toilet & others (Yes / No) Communication and transport facilities (If amenities available code -Yes is given except for Village Pin Code ,If not available within the village , the distance range code viz; a for < 5 Kms, b for 5- 10 Kms and c for 10+ kms of nearest place where facility is available is given).

Spring	River / Canal	Tank / Pond / Lake	Others	Community toilet including bath.	Community toilet excluding bath.	Rural sanitary mart or sanitary hardware outlet available near the village.	Community bio- gas or recycle of waste for productive use.	Post office(PO)	Sub post office (SPO)	Post & Telegraph office (P&TO)	Village Pin Code	Telephones (Land lines)	Public call office (PCO)	Mobile phone coverage	Location code no.
43	44	45	46	47	48	49	50	51	52	53	54	55	56	57	3

Location Code: 0162

No	No	Yes	No	No	No	No	No	c	Yes	c	563132	Yes	Yes	Yes	623080
No	No	No	No	No	No	No	No	c	a	b	563132	Yes	b	Yes	623081
No	No	Yes	No	No	No	No	No	b	a	c	563132	Yes	b	Yes	623082
No	No	Yes	No	No	No	No	No	b	a	c	563132	Yes	b	a	623083
No	No	Yes	No	No	No	No	No	a	a	a	563132	Yes	a	a	623084
No	No	Yes	No	No	No	Yes	Yes	a	Yes	a	563132	Yes	a	Yes	623085
No	No	Yes	No	No	No	No	No	b	Yes	b	563132	Yes	b	Yes	623086
No	No	No	No	No	No	No	No	b	b	c	563132	Yes	b	Yes	623087
No	No	Yes	No	No	No	No	No	Yes	b	Yes	563132	Yes	Yes	Yes	623088
No	No	Yes	No	No	No	No	No	a	a	a	563132	Yes	a	a	623089
No	No	Yes	No	No	No	No	No	a	a	a	563132	Yes	a	a	623090
No	No	Yes	No	No	No	No	No	a	a	a	563132	Yes	a	a	623091
No	No	Yes	No	No	No	No	No	a	a	b	563132	Yes	a	a	623092
No	No	Yes	No	No	No	No	No	a	a	a	563132	Yes	a	a	623093
No	No	Yes	No	No	No	No	No	b	a	b	563132	b	b	Yes	623094
No	No	No	No	No	No	No	No	a	a	b	563132	b	b	Yes	623095
No	No	Yes	No	No	No	No	No	b	a	a	563132	Yes	b	Yes	623096
No	No	Yes	No	No	No	No	No	a	a	b	563132	Yes	b	Yes	623097
No	No	Yes	No	No	No	No	No	b	a	b	563132	Yes	b	Yes	623098
No	No	Yes	No	No	No	No	No	b	a	b	563132	Yes	b	a	623099
No	No	No	No	No	No	No	No	b	a	b	563132	Yes	b	a	623100

Communication and transport facilities (If amenities available code -Yes is given except for Village Pin Code ,If not available within the village , the distance range code viz; a for < 5 Kms, b for 5-10 Kms and c for 10+ kms of nearest place where facility is available is given).

Sl. No	Name of the village	Location code no.	Internet cafes/ Common service centre (CSC)	Private courier facility	Bus service (Public & Private)	Railway stations	Auto/Modified Autos	Taxis and Vans	Tractors	Cycle-pulled rickshaws(Manual & Machine driven)	Carts driven by animals	Sea /River ferry service
1	2	3	58	59	60	61	62	63	64	65	66	67
Name of CD Block: Mulbagal												
232	Byrakur	623080	c	c	Yes	c	Yes	Yes	Yes	Yes	Yes	c
233	B.Kurubarahalli	623081	c	c	a	c	a	c	Yes	Yes	Yes	c
234	Lakkadoddi	623082	c	c	a	c	a	c	a	c	Yes	c
235	Perumakanahalli	623083	c	c	a	c	a	c	Yes	c	Yes	c
236	Kerasamangala	623084	c	c	Yes	c	a	c	Yes	c	Yes	c
237	Mustoor	623085	c	c	Yes	c	a	c	Yes	c	Yes	c
238	Nagavara	623086	c	c	Yes	c	b	c	Yes	c	Yes	c
239	Byatanur	623087	c	c	Yes	c	b	c	Yes	c	Yes	c
240	Nangali	623088	c	Yes	Yes	c	Yes	c	Yes	c	Yes	c
241	Thondahalli	623089	c	c	a	c	a	c	a	c	Yes	c
242	Halekoppa	623090	c	c	Yes	c	b	c	c	c	Yes	c
243	Mallekoppa	623091	c	c	Yes	c	a	c	Yes	Yes	b	c
244	Venkatapura	623092	c	c	Yes	c	a	c	Yes	c	b	c
245	Mudigere	623093	c	c	Yes	c	a	c	Yes	c	b	c
246	N.Chamakalahalli	623094	c	c	Yes	c	a	c	c	c	b	c
247	Gonikoppa	623095	c	c	a	c	b	c	c	Yes	Yes	c
248	Kakkaladoddi	623096	c	c	Yes	c	b	c	Yes	c	Yes	c
249	N.Chowdenahalli	623097	c	c	Yes	c	Yes	c	Yes	c	Yes	c
250	Seegehalli	623098	c	c	a	c	b	c	Yes	c	Yes	c
251	Seegehosahalli	623099	c	c	Yes	c	Yes	Yes	Yes	Yes	b	c
252	Chikkagollahalli	623100	c	c	Yes	c	b	c	Yes	c	b	c

Village Directory
Land use(as in 2009)

Location CodeNo:-581

Village connected to highways,village roads, banks & credit societies (If amenities available code -Yes is given, If not available within the village , the distance range code viz; a for < 5 Kms, b for 5-10 Kms and c for 10+ kms of nearest place where facility is available is given).

Availability of miscellaneous facilities (If amenities available code -Yes is given, If not available within the village , the distance range code viz; a for < 5 Kms, b for 5-10 Kms and c for 10+ kms of nearest place where facility is available is given).

Connected to national highway(NH)	Connected to state highway(SH)	Connected to major district road (MDR)	Connected to others district road	Pucca roads	Kutchcha roads	Water bounded macadam(WBM) roads	Navigable waterway (river/canal)(NW)	Footpaths (FP)	Commercial & Co-operative Banks	ATM	Agricultural Credit Societies	Self-Help Group (SHG)	Public distribution system (PDS) shop	Mandis / Regular market	Weekly Haat	Location code no.
68	69	70	71	72	73	74	75	76	77	78	79	80	81	82	83	3

Location Code: 0162

b	c	Yes	Yes	Yes	Yes	Yes	c	Yes	Yes	Yes	Yes	Yes	Yes	Yes	Yes	623080
b	c	c	Yes	Yes	Yes	a	c	Yes	a	c	c	Yes	a	b	a	623081
b	c	c	c	a	Yes	a	c	Yes	a	c	c	Yes	a	b	a	623082
b	c	Yes	Yes	Yes	Yes	a	c	Yes	b	c	c	Yes	a	b	a	623083
a	c	c	Yes	Yes	Yes	b	c	Yes	a	c	c	Yes	a	a	a	623084
a	c	Yes	c	Yes	Yes	b	c	Yes	Yes	c	b	Yes	Yes	Yes	a	623085
b	c	Yes	c	Yes	Yes	b	c	Yes	a	c	c	Yes	Yes	a	b	623086
a	c	c	c	Yes	Yes	b	c	Yes	a	c	c	Yes	Yes	a	a	623087
a	c	Yes	Yes	Yes	Yes	b	c	Yes	Yes	c	Yes	Yes	Yes	Yes	Yes	623088
a	c	Yes	Yes	Yes	Yes	a	c	Yes	a	c	c	Yes	a	b	a	623089
a	c	Yes	Yes	Yes	Yes	a	c	Yes	a	c	c	Yes	a	c	a	623090
a	c	Yes	Yes	Yes	Yes	a	c	Yes	a	c	c	Yes	a	c	a	623091
a	c	Yes	Yes	Yes	Yes	b	c	Yes	a	c	b	Yes	a	c	a	623092
a	c	c	c	Yes	Yes	b	c	Yes	a	c	c	Yes	Yes	c	a	623093
a	c	c	c	Yes	Yes	b	c	Yes	b	c	c	Yes	Yes	c	b	623094
a	c	c	c	a	Yes	a	c	Yes	b	c	c	a	a	c	b	623095
a	c	c	c	Yes	Yes	a	c	Yes	a	c	c	Yes	a	c	a	623096
a	c	c	c	Yes	Yes	b	c	Yes	b	c	c	Yes	a	c	b	623097
b	c	c	c	Yes	Yes	b	c	Yes	b	c	c	Yes	a	c	b	623098
a	c	Yes	Yes	Yes	Yes	a	c	Yes	b	c	c	Yes	a	b	b	623099
a	c	Yes	Yes	Yes	Yes	b	c	Yes	b	c	c	Yes	a	b	b	623100

Availability of miscellaneous facilities (If amenities available code -Yes is given, If not available within the village , the distance range code viz; a for < 5 Kms, b for 5-10 Kms and c for 10+ kms of nearest place where facility is available is given).

Sl. No	Name of the village	Location code no.	Agricultural marketing society	Integrated Child Development Scheme (Nutritional Centres)	Anganwadi Centre (Nutritional Centres)	Others (Nutritional Centres)	ASHA (Accredited Social Health Activist)	Community centre with/without TV	Sports Field,	Sports Club / Recreation Centre	Cinema / Video Hall	Public Library	Public Reading Room	Newspaper Supply	Assembly Polling station	Birth & Death Registration Office
1	2	3	84	85	86	87	88	89	90	91	92	93	94	95	96	97
Name of CD Block: Mulbagal																
232	Byrakur	623080	c	Yes	Yes	c	Yes	Yes	Yes	c	c	Yes	Yes	Yes	Yes	Yes
233	B.Kurubarahalli	623081	c	a	a	c	a	a	a	c	b	a	a	a	a	Yes
234	Lakkadoddi	623082	c	a	a	c	a	b	a	c	b	a	a	Yes	a	Yes
235	Perumakanahalli	623083	c	Yes	Yes	c	b	a	b	c	b	a	a	Yes	Yes	Yes
236	Kerasamangala	623084	c	Yes	Yes	c	a	a	a	c	c	a	a	Yes	Yes	Yes
237	Mustoor	623085	c	Yes	Yes	c	Yes	Yes	Yes	c	c	Yes	Yes	Yes	Yes	Yes
238	Nagavara	623086	c	Yes	Yes	c	Yes	Yes	a	c	c	a	a	Yes	Yes	Yes
239	Byatanur	623087	c	Yes	Yes	c	Yes	Yes	a	c	c	b	b	Yes	Yes	Yes
240	Nangali	623088	c	Yes	Yes	c	Yes	Yes	Yes	c	b	Yes	Yes	Yes	Yes	Yes
241	Thondahalli	623089	c	Yes	Yes	c	a	a	a	c	b	a	a	Yes	Yes	Yes
242	Halekoppa	623090	c	Yes	Yes	c	b	a	a	c	b	b	b	Yes	Yes	Yes
243	Mallekoppa	623091	c	Yes	Yes	c	b	a	b	c	b	a	a	Yes	Yes	Yes
244	Venkatapura	623092	c	a	a	c	a	a	a	c	b	b	b	Yes	a	Yes
245	Mudigere	623093	c	Yes	Yes	c	Yes	Yes	Yes	c	b	Yes	Yes	Yes	Yes	Yes
246	N.Chamakalahalli	623094	c	Yes	Yes	c	Yes	Yes	Yes	c	c	b	b	Yes	Yes	Yes
247	Gonikuppa	623095	c	b	b	c	a	a	a	c	b	c	c	a	a	Yes
248	Kakkaladoddi	623096	c	b	b	c	a	a	a	c	b	c	c	Yes	a	Yes
249	N.Chowdenahalli	623097	c	a	a	c	b	a	b	c	b	b	b	Yes	a	Yes
250	Seegehalli	623098	c	a	a	c	a	b	b	c	b	b	b	Yes	a	Yes
251	Seegehosahalli	623099	c	b	b	c	a	b	b	c	c	b	b	Yes	a	Yes
252	Chikkagollahalli	623100	c	Yes	Yes	c	a	b	b	c	c	b	b	Yes	Yes	Yes

Availability of electricity (Yes/No)				Land Use								
				Nearest Town	Area under different types of land use (in hectares rounded up to one decimal place)							
Power Supply for Domestic Use (ED)	Power Supply for Agricultural Use (EAG)	Power Supply for Commercial Use (EC)	Power Supply for All Uses (EA)	Name	Distance range code i.e. a for < 5 Kms, b for 5-10 Kms and c for 10+ kms .	Forests	Area under Non-agricultural Uses	Barren and Un-cultivable land	Permanent Pastures and Other Grazing Lands	Land Under Miscellaneous Tree Crops etc.	Culturable Waste Land	Location code no.
98	99	100	101	102	103	104	105	106	107	108	109	3
Location Code:0162												
No	No	No	Yes	Mulbagal	c	0	0	21.5	29.2	3.3	50.7	623080
No	No	No	Yes	Mulbagal	c	0	17.1	0	0	0	40.1	623081
No	No	No	Yes	Mulbagal	c	0	6.3	20.7	3	0	0	623082
No	No	No	Yes	Mulbagal	c	0	17.4	2.8	0	0	18.9	623083
No	No	No	Yes	Mulbagal	c	0	25.2	61.6	5.3	3.7	22.1	623084
No	No	No	Yes	Mulbagal	c	0	96.3	2.5	1.2	159.1	202.4	623085
No	No	No	Yes	Mulbagal	c	0	21.6	0.7	2.5	0	56.9	623086
No	No	No	Yes	Mulbagal	c	0	68.4	12.2	16.3	16	8.1	623087
No	No	No	Yes	Mulbagal	c	0	218.2	48.2	14.2	23.1	35.3	623088
No	No	No	Yes	Mulbagal	c	0	33.3	6.9	3.7	4.5	18.3	623089
No	No	No	Yes	Mulbagal	c	0	19.1	13.8	4.9	17.1	10.5	623090
No	No	No	Yes	Mulbagal	c	40.5	6.1	3.2	8.2	10.2	24.3	623091
No	No	No	Yes	Mulbagal	c	0	2.5	3.7	8.2	24.2	10.6	623092
No	No	No	Yes	Mulbagal	c	0	32.5	3.3	11.4	33.1	15.1	623093
No	No	No	Yes	Mulbagal	c	0	18.3	8.2	13.5	3	8	623094
No	No	No	Yes	Mulbagal	c	0	10.2	8.6	3.6	13	3.2	623095
No	No	No	Yes	Mulbagal	c	0	6.1	2	6.5	3.7	4.5	623096
No	No	No	Yes	Mulbagal	c	0	5.7	9.3	14.6	12	13	623097
No	No	No	Yes	Mulbagal	c	0	9.1	14.6	5.7	6.9	6.5	623098
No	No	No	Yes	Mulbagal	c	0	10.2	3.3	3.7	6.2	8.2	623099
No	No	No	Yes	Mulbagal	c	0	10.1	6.9	3.7	3.7	6.9	623100

Sl. No	Name of the village	Location code no.	Land Use					Area irrigated by source (in hectare).				
			Area under different types of land use (in hectares rounded up to one decimal place)									
			Fallow lands other than current fallows	Current Fallows	Net Area Sown	Total Irrigated Land Area	Total Un-irrigated Land Area	Canals (C)	Wells/Tube-wells(W/TW)	Tanks/Lakes(T/L)	Water Falls(WF)	Others(O)
1	2	3	110	111	112	113	114	115	116	117	118	119
Name of CD Block: Mulbagal												
232	Byrakur	623080	0	0	240.9	104.5	136.4	0	64	40.5	0	0
233	B.Kurubarahalli	623081	0	20.2	37.3	11.9	25.4	0	11.9	0	0	0
234	Lakkadoddi	623082	0	4.5	39	20.2	18.8	0	8.1	12.1	0	0
235	Perumakanahalli	623083	0	12.1	116.6	76.1	40.5	0	15.4	60.7	0	0
236	Kerasamangala	623084	32.4	39.4	112.6	15.1	97.5	0	5.3	9.8	0	0
237	Mustoor	623085	0.2	40.5	476.6	97.2	379.4	0	57.8	39.3	0	0
238	Nagavara	623086	0	27.2	261.4	75.7	185.8	0	60.9	14.7	0	0
239	Byatanur	623087	49	68.1	260.4	102.1	158.3	0	80.9	21.2	0	0
240	Nangali	623088	47.9	191.5	368.5	241	127.5	0	149	92	0	0
241	Thondahalli	623089	23.1	37.6	108.6	45.4	63.1	0	26.7	18.7	0	0
242	Halekoppa	623090	19.4	29.2	143	69.4	73.7	0	51.4	17.9	0	0
243	Mallekoppa	623091	13	44.5	133.4	51.6	81.8	0	36.6	15	0	0
244	Venkatapura	623092	11.8	14.3	41.6	14.2	27.4	0	12.2	2.1	0	0
245	Mudigere	623093	24.4	43.7	169.8	28.5	141.2	0	26.4	2.1	0	0
246	N.Chamakalahalli	623094	7	5	61.1	18.3	42.8	0	14.2	4.1	0	0
247	Gonikoppa	623095	8.1	10.6	25.9	12.2	13.8	0	12.2	0	0	0
248	Kakkaladoddi	623096	7.3	12.2	39	16.2	22.7	0	5.3	10.9	0	0
249	N.Chowdenahalli	623097	6.1	12.8	38.5	15.4	23.1	0	15.4	0	0	0
250	Seegehalli	623098	7.7	8.1	24.7	10.6	14.2	0	10.6	0	0	0
251	Seegehohalli	623099	6.1	24.4	48.9	14.5	34.4	0	12.2	2.3	0	0
252	Chikkagollahalli	623100	8.1	20.2	45.7	9.9	35.7	0	8.5	1.4	0	0

Name of three most important commodities manufactured

First	Second	Third	Name of the village	Location code no.
120	121	122	2	3
Location Code: 0162				
-	-	-	Byrakur	623080
-	-	-	B.Kurubarahalli	623081
-	-	-	Lakkadoddi	623082
-	-	-	Perumakanahalli	623083
-	-	-	Kerasamangala	623084
Silk	-	-	Mustoor	623085
-	-	-	Nagavara	623086
-	-	-	Byatanur	623087
-	-	-	Nangali	623088
-	-	-	Thondahalli	623089
-	-	-	Halekoppa	623090
-	-	-	Mallekoppa	623091
-	-	-	Venkatapura	623092
-	-	-	Mudigere	623093
-	-	-	N.Chamakalahalli	623094
-	-	-	Gonikuppa	623095
-	-	-	Kakkaladoddi	623096
-	-	-	N.Chowdenahalli	623097
-	-	-	Seegehalli	623098
-	-	-	Seegehosahalli	623099
-	-	-	Chikkagollahalli	623100

Sl. No	Name of the village	Location code no.	Total area of the village (in hectares rounded up to one decimal place)	Total population (2011 census)	Number of households (2011 census)	Number of educational amenities available. (If not available within the village , the distance range code viz; a for < 5 Kms, b for 5-10 Kms and c for 10+ kms of nearest place where facility is available is given).								
						Pre-Primary school (PP)	Primary school (P)	Middle school (M)	Secondary School (S)	Senior Secondary school (SS)	Degree college of arts science & commerce (ASC)	Engineering college(EC)	Medical college (MC)	Management institute (MI)
1	2	3	4	5	6	7	8	9	10	11	12	13	14	15
Name of CD Block: Mulbagal														
253	Doddagollahalli	623101	105.8	235	62	b	1	a	b	b	c	c	b	c
254	Chokkapalli	623102	144	0	0	Un-inhabited								
255	Kagginahalli	623103	232.7	452	101	a	1	1	b	a	c	c	b	c
256	Jallapalli	623104	107.9	154	37	1	1	a	b	c	c	c	b	c
257	Chinnabalepalli	623105	136.5	147	29	b	a	a	a	a	c	c	c	c
258	T.Kurubarahalli	623106	129.4	379	65	b	1	1	a	b	c	c	c	c
259	Thippadoddi	623107	231.3	694	140	b	1	1	1	b	c	c	c	c
260	Ugani	623108	140.5	1117	204	b	2	a	a	a	c	c	b	c
261	Patrahalli	623109	141.2	422	89	b	1	a	a	a	c	c	c	c
262	Soorakunte	623110	235.8	597	119	b	1	a	b	c	c	c	c	c
263	Matsanahalli	623111	238.4	326	68	b	1	a	a	c	c	c	c	c
264	Nernahalli	623112	286.5	700	131	a	2	a	a	b	b	c	a	c
265	Gummakal	623113	325.6	1137	213	b	2	1	a	c	c	c	c	c
266	Yadahalli	623114	174.3	647	102	a	1	a	a	c	c	c	c	c
267	G.Marandahalli	623115	226.3	797	150	a	1	1	c	c	c	c	c	c
268	Kasuvuganahalli	623116	219.2	584	117	1	1	b	c	c	c	c	c	c
269	Jeeyapalli	623117	152.6	0	0	Un-inhabited								
270	Payastanahalli	623118	108.2	282	66	1	1	a	c	c	c	c	c	c
271	Ramachandrapura	623119	210.2	619	115	1	1	a	a	c	c	c	c	c
272	Myalapura	623120	70.6	363	68	b	1	a	a	c	c	c	c	c
273	Mittahalli	623121	177.2	429	77	b	1	a	a	b	b	c	c	c

Sl. No	Name of the village	Location code no.	Number of Non-Government Medical Amenities available.							Availability of drinking water - (Yes / No)			
			Charitable non Govt. hospital/Nursing home.	Medical practitioner with MBBS Degree	Medical practitioner with other degree	Medical practitioner with no degree	Traditional practitioner and faith healer.	Medicine Shop	Others	Tap water (Treated/Untreated)	Well water (Covered / Uncovered well)	Hand Pump	Tube wells / Bore well
1	2	3	32	33	34	35	36	37	38	39	40	41	42
Name of CD Block: Mulbagal													
253	Doddagollahalli	623101	0	0	0	0	0	0	0	Yes	Yes	Yes	Yes
254	Chokkapalli	623102	Un-inhabited										
255	Kagginahalli	623103	0	0	0	0	0	0	0	Yes	No	Yes	Yes
256	Jallapalli	623104	0	0	0	0	0	0	0	Yes	No	Yes	Yes
257	Chinnabalepalli	623105	0	0	0	0	0	0	0	Yes	Yes	Yes	Yes
258	T.Kurubarahalli	623106	0	0	0	0	0	0	0	Yes	Yes	Yes	Yes
259	Thippadoddi	623107	0	0	0	0	0	0	0	Yes	Yes	Yes	Yes
260	Ugani	623108	0	0	1	0	0	0	0	Yes	No	Yes	Yes
261	Patrahalli	623109	0	0	0	0	0	0	0	Yes	No	Yes	No
262	Soorakunte	623110	0	0	0	0	0	0	0	Yes	No	Yes	No
263	Matsanahalli	623111	0	0	0	0	0	0	0	Yes	No	Yes	No
264	Nernahalli	623112	0	0	0	0	0	0	0	Yes	No	Yes	No
265	Gummakal	623113	0	1	0	0	0	0	0	Yes	No	Yes	Yes
266	Yadahalli	623114	0	0	0	0	0	0	0	Yes	No	Yes	Yes
267	G.Marandahalli	623115	0	0	0	0	0	0	0	Yes	No	Yes	Yes
268	Kasuvuganahalli	623116	0	0	0	0	0	0	0	Yes	Yes	Yes	No
269	Jeeyapalli	623117	Un-inhabited										
270	Payastanahalli	623118	0	0	0	0	0	0	0	Yes	Yes	Yes	Yes
271	Ramachandrapura	623119	0	0	0	0	0	0	0	Yes	Yes	Yes	No
272	Myalapura	623120	0	0	0	0	0	0	0	Yes	No	Yes	No
273	Mittahalli	623121	0	0	0	0	0	0	0	Yes	No	Yes	No

Village Directory
Land use(as in 2009)

Location CodeNo:-581

Availability of drinking water - (Yes / No) Availability of toilet & others (Yes / No) Communication and transport facilities (If amenities available code -Yes is given except for Village Pin Code ,If not available within the village , the distance range code viz; a for < 5 Kms, b for 5- 10 Kms and c for 10+ kms of nearest place where facility is available is given).

Spring	River / Canal	Tank / Pond / Lake	Others	Community toilet including bath.	Community toilet excluding bath.	Rural sanitary mart or sanitary hardware outlet available near the village.	Community bio- gas or recycle of waste for productive use.	Post office(PO)	Sub post office (SPO)	Post & Telegraph office (P&TO)	Village Pin Code	Telephones (Land lines)	Public call office (PCO)	Mobile phone coverage	Location code no.
43	44	45	46	47	48	49	50	51	52	53	54	55	56	57	3

Location Code: 0162

No	No	Yes	No	No	No	No	No	b	b	b	563132	Yes	b	a	623101
Un-inhabited															
No	No	Yes	No	No	No	No	No	a	a	b	563132	Yes	b	Yes	623103
No	No	No	No	No	No	No	No	a	a	b	563132	Yes	b	Yes	623104
No	No	Yes	No	No	No	No	No	a	a	b	563132	Yes	b	a	623105
No	No	Yes	No	No	No	No	No	a	a	b	563132	Yes	b	Yes	623106
No	No	Yes	No	No	No	No	No	b	Yes	Yes	563132	Yes	b	Yes	623107
No	No	Yes	No	No	No	No	No	a	a	b	563132	Yes	b	Yes	623108
No	No	No	No	No	No	No	No	c	b	c	563132	Yes	Yes	Yes	623109
No	No	No	No	No	No	No	No	c	a	c	563132	Yes	Yes	Yes	623110
No	No	No	No	No	No	No	No	c	b	c	563132	Yes	Yes	Yes	623111
No	No	No	No	No	No	No	No	b	b	b	563132	Yes	Yes	Yes	623112
No	No	No	No	No	No	No	No	c	a	c	563132	Yes	Yes	Yes	623113
No	No	No	No	No	No	No	No	c	a	c	563132	Yes	Yes	Yes	623114
No	No	No	No	No	No	No	No	b	Yes	c	563132	Yes	Yes	Yes	623115
No	No	Yes	No	No	No	No	No	b	a	c	563132	Yes	Yes	Yes	623116
Un-inhabited															
No	No	Yes	No	No	No	No	No	c	a	c	563132	Yes	Yes	Yes	623118
No	No	Yes	No	No	No	No	No	c	a	a	563132	Yes	a	Yes	623119
No	No	No	No	No	No	No	No	b	b	c	563132	Yes	Yes	Yes	623120
No	No	No	No	No	No	No	No	b	b	b	563132	Yes	Yes	Yes	623121

Communication and transport facilities (If amenities available code -Yes is given except for Village Pin Code ,If not available within the village , the distance range code viz; a for < 5 Kms, b for 5-10 Kms and c for 10+ kms of nearest place where facility is available is given).

Sl. No	Name of the village	Location code no.	Internet cafes/ Common service centre (CSC)	Private courier facility	Bus service (Public & Private)	Railway stations	Auto/Modified Autos	Taxis and Vans	Tractors	Cycle-pulled rickshaws(Manual & Machine driven)	Carts driven by animals	Sea /River ferry service
1	2	3	58	59	60	61	62	63	64	65	66	67
Name of CD Block: Mulbagal												
253	Doddagollahalli	623101	c	c	Yes	c	b	c	Yes	c	b	c
254	Chokkapalli	623102	Un-inhabited									
255	Kagginahalli	623103	c	c	Yes	c	b	c	Yes	Yes	Yes	c
256	Jallapalli	623104	c	c	Yes	c	b	c	Yes	c	Yes	c
257	Chinnabalepalli	623105	c	c	Yes	c	b	c	Yes	Yes	Yes	c
258	T.Kurubarahalli	623106	c	c	Yes	c	b	c	Yes	c	Yes	c
259	Thippadoddi	623107	c	c	Yes	c	b	c	Yes	Yes	Yes	c
260	Ugani	623108	c	c	Yes	c	Yes	c	Yes	c	b	c
261	Patrahalli	623109	c	c	Yes	c	Yes	c	c	c	b	c
262	Soorakunte	623110	c	c	Yes	c	Yes	c	a	c	b	c
263	Matsanahalli	623111	c	c	Yes	c	Yes	c	b	c	b	c
264	Nernahalli	623112	b	b	Yes	c	Yes	b	b	b	b	c
265	Gummakal	623113	c	c	Yes	c	Yes	c	a	c	b	c
266	Yadahalli	623114	c	c	a	c	a	c	a	Yes	b	c
267	G.Marandahalli	623115	c	c	Yes	c	b	c	b	c	b	c
268	Kasuvuganahalli	623116	c	c	Yes	c	b	c	Yes	c	Yes	c
269	Jeeyapalli	623117	Un-inhabited									
270	Payastanahalli	623118	c	c	a	c	a	c	Yes	c	Yes	c
271	Ramachandrapura	623119	c	c	Yes	c	a	c	Yes	c	Yes	c
272	Myalapura	623120	c	c	Yes	c	Yes	c	c	c	b	c
273	Mittahalli	623121	b	b	Yes	c	Yes	b	c	b	b	c

Village Directory
Land use(as in 2009)

Location CodeNo:-581

Village connected to highways,village roads, banks & credit societies (If amenities available code -Yes is given, If not available within the village , the distance range code viz; a for < 5 Kms, b for 5-10 Kms and c for 10+ kms of nearest place where facility is available is given).

Availability of miscellaneous facilities (If amenities available code -Yes is given, If not available within the village , the distance range code viz; a for < 5 Kms, b for 5-10 Kms and c for 10+ kms of nearest place where facility is available is given).

Connected to national highway(NH)	Connected to state highway(SH)	Connected to major district road (MDR)	Connected to others district road	Pucca roads	Kutchcha roads	Water bounded macadam(WBM) roads	Navigable waterway (river/canal)(NW)	Footpaths (FP)	Commercial & Co-operative Banks	ATM	Agricultural Credit Societies	Self-Help Group (SHG)	Public distribution system (PDS) shop	Mandis / Regular market	Weekly Haat	Location code no.
68	69	70	71	72	73	74	75	76	77	78	79	80	81	82	83	3

Location Code: 0162

a	c	Yes	Yes	Yes	Yes	a	c	Yes	b	c	c	Yes	a	b	b	623101
Un-inhabited																
a	c	c	c	Yes	Yes	Yes	c	Yes	b	c	c	Yes	a	c	b	623103
a	c	c	c	Yes	Yes	Yes	c	Yes	b	c	c	Yes	a	c	b	623104
a	c	c	c	Yes	Yes	Yes	c	Yes	b	c	c	Yes	a	c	b	623105
a	c	c	c	a	Yes	a	c	Yes	b	c	c	Yes	a	c	b	623106
a	c	c	c	Yes	Yes	a	c	Yes	b	c	c	Yes	a	c	b	623107
a	c	c	c	a	Yes	b	c	Yes	Yes	Yes	Yes	Yes	a	c	b	623108
a	c	c	c	Yes	Yes	b	c	Yes	a	c	c	Yes	a	c	a	623109
b	c	Yes	Yes	Yes	Yes	b	c	Yes	b	c	c	Yes	b	c	b	623110
b	c	c	c	Yes	Yes	b	c	Yes	b	c	c	Yes	a	c	b	623111
b	b	b	Yes	Yes	Yes	b	c	Yes	b	b	b	Yes	a	b	b	623112
b	c	c	c	Yes	Yes	b	c	Yes	b	c	c	Yes	a	c	b	623113
b	c	c	Yes	Yes	Yes	b	c	Yes	b	c	c	Yes	a	b	b	623114
b	c	c	c	b	Yes	b	c	Yes	b	c	c	Yes	a	c	b	623115
b	c	c	c	Yes	Yes	Yes	c	Yes	b	c	c	Yes	a	b	a	623116
Un-inhabited																
b	c	c	c	a	Yes	Yes	c	Yes	b	c	b	Yes	a	c	b	623118
b	c	c	c	a	Yes	b	c	Yes	b	c	b	Yes	a	b	a	623119
c	c	c	c	Yes	Yes	b	c	Yes	b	c	c	Yes	a	c	b	623120
b	b	b	b	Yes	Yes	b	c	Yes	b	b	b	Yes	a	b	b	623121

Availability of miscellaneous facilities (If amenities available code -Yes is given, If not available within the village , the distance range code viz; a for < 5 Kms, b for 5-10 Kms and c for 10+ kms of nearest place where facility is available is given).

Sl. No	Name of the village	Location code no.	Agricultural marketing society	Integrated Child Development Scheme (Nutritional Centres)	Anganwadi Centre (Nutritional Centres)	Others (Nutritional Centres)	ASHA (Accredited Social Health Activist)	Community centre with/without TV	Sports Field,	Sports Club / Recreation Centre	Cinema / Video Hall	Public Library	Public Reading Room	Newspaper Supply	Assembly Polling station	Birth & Death Registration Office
1	2	3	84	85	86	87	88	89	90	91	92	93	94	95	96	97
Name of CD Block: Mulbagal																
253	Doddagollahalli	623101	c	a	a	c	b	b	b	c	b	b	b	Yes	a	Yes
254	Chokkapalli	623102	Un-inhabited													
255	Kagginahalli	623103	c	Yes	Yes	c	a	c	b	c	b	c	b	Yes	a	Yes
256	Jallapalli	623104	c	a	a	c	a	b	b	c	b	c	b	Yes	a	Yes
257	Chinnabalepalli	623105	c	b	b	c	b	b	b	c	b	b	b	Yes	a	Yes
258	T.Kurubarahalli	623106	c	a	a	c	a	b	b	c	a	c	a	Yes	a	Yes
259	Thippadoddi	623107	c	Yes	Yes	c	a	a	b	c	a	c	a	Yes	Yes	Yes
260	Ugani	623108	c	Yes	Yes	b	Yes	Yes	b	c	Yes	b	Yes	Yes	Yes	Yes
261	Patrahalli	623109	c	a	a	b	a	a	b	c	a	b	a	Yes	a	Yes
262	Soorakunte	623110	c	Yes	Yes	b	a	b	b	c	a	b	b	Yes	Yes	Yes
263	Matsanahalli	623111	c	a	a	b	a	a	b	c	b	b	b	a	a	Yes
264	Nernahalli	623112	b	Yes	Yes	b	a	a	b	b	b	b	b	Yes	Yes	Yes
265	Gummakal	623113	c	Yes	Yes	a	Yes	Yes	b	c	c	Yes	Yes	Yes	Yes	Yes
266	Yadahalli	623114	c	Yes	Yes	a	a	a	b	c	c	c	c	Yes	Yes	Yes
267	G.Marandahalli	623115	c	Yes	Yes	Yes	a	b	b	c	c	c	c	Yes	Yes	Yes
268	Kasuvuganahalli	623116	b	Yes	Yes	a	b	b	b	c	b	b	b	Yes	Yes	Yes
269	Jeeyapalli	623117	Un-inhabited													
270	Payastanahalli	623118	b	a	a	a	b	b	b	b	b	b	b	a	a	Yes
271	Ramachandrapura	623119	b	Yes	Yes	b	a	b	b	b	c	b	b	Yes	Yes	Yes
272	Myalapura	623120	b	b	b	b	a	c	b	c	c	c	c	a	a	Yes
273	Mittahalli	623121	b	a	a	b	a	b	b	b	b	b	b	Yes	a	Yes

Availability of electricity (Yes/No)				Land Use								
				Nearest Town	Area under different types of land use (in hectares rounded up to one decimal place)							
Power Supply for Domestic Use (ED)	Power Supply for Agricultural Use (EAG)	Power Supply for Commercial Use (EC)	Power Supply for All Uses (EA)	Name	Distance range code i.e. a for < 5 Kms, b for 5-10 Kms and c for 10+ kms .	Forests	Area under Non-agricultural Uses	Barren and Un-cultivable land	Permanent Pastures and Other Grazing Lands	Land Under Miscellaneous Tree Crops etc.	Culturable Waste Land	Location code no.
98	99	100	101	102	103	104	105	106	107	108	109	3
Location Code:0162												
No	No	No	Yes	Mulbagal	c	0	9	2.1	2.5	4	8.2	623101
				Un-inhabited		0	0	0	0	0	0	623102
No	No	No	Yes	Mulbagal	c	0	13.8	17	14.6	10.6	31.7	623103
No	No	No	Yes	Mulbagal	c	0	10	9	7	6	10	623104
No	No	No	Yes	Mulbagal	c	0	4.9	10.9	7.3	45.2	8.9	623105
No	No	No	Yes	Mulbagal	c	0	13	23.9	8.1	16.2	12.1	623106
No	No	No	Yes	Mulbagal	c	0	23	15	14	15	0	623107
No	No	No	Yes	Mulbagal	c	0	12.2	12.6	2	3.3	18.2	623108
No	No	No	Yes	Mulbagal	c	0	6.5	0	17.5	0.6	10	623109
No	No	No	Yes	Mulbagal	c	0.5	6.2	5	27.6	0	6.2	623110
No	No	No	Yes	Mulbagal	c	0	5	91.1	36.9	4.1	32.5	623111
No	No	No	Yes	Mulbagal	b	0	46.7	32.5	0.1	0	8.3	623112
No	No	No	Yes	Mulbagal	c	0	9	4.1	41.4	6.1	174.5	623113
No	No	No	Yes	Mulbagal	c	0	11.3	10.2	13.8	2.9	12.2	623114
No	No	No	Yes	Mulbagal	c	0	22.2	1.8	13.5	1.2	10.2	623115
No	No	No	Yes	Mulbagal	c	0	0.1	21.5	0	0	0	623116
				Un-inhabited		0	0	0	0	0	0	623117
No	No	No	Yes	Mulbagal	c	0	0.3	13	0	0	0	623118
No	No	No	Yes	Mulbagal	c	0	0.3	16.8	0	0	0	623119
No	No	No	Yes	Mulbagal	c	0	4.9	0	5.3	2.1	1.5	623120
No	No	No	Yes	Mulbagal	b	0.2	13.8	8.9	24.4	2.1	10.2	623121

Sl. No	Name of the village	Location code no.	Land Use					Area irrigated by source (in hectare).				
			Area under different types of land use (in hectares rounded up to one decimal place)									
			Fallow lands other than current fallows	Current Fallows	Net Area Sown	Total Irrigated Land Area	Total Un-irrigated Land Area	Canals (C)	Wells/Tube-wells(W/TW)	Tanks/Lakes(T/L)	Water Falls(WF)	Others(O)
1	2	3	110	111	112	113	114	115	116	117	118	119
Name of CD Block: Mulbagal												
253	Doddagollahalli	623101	13.4	22.7	43.9	15.9	27.9	0	14.2	1.7	0	0
254	Chokkapalli	623102	0	0	0	0	0	0	0	0	0	0
255	Kagginahalli	623103	15.4	16.2	113.5	21.1	92.4	0	16.2	4.9	0	0
256	Jallapalli	623104	11	22.8	32.1	20.1	12.1	0	20.1	0	0	0
257	Chinnabalepalli	623105	7.7	12.2	39.3	16.2	23.1	0	16.2	0	0	0
258	T.Kurubarahalli	623106	8.1	6.1	41.8	15.8	26.1	0	15.8	0	0	0
259	Thippadoddi	623107	24.3	36.1	103.9	19.8	84	0	19.8	0	0	0
260	Ugani	623108	18.3	20.3	53.7	18.6	35.1	0	12.2	6.5	0	0
261	Patrahalli	623109	10	4.1	92.6	23.2	69.3	0	7	16.2	0	0
262	Soorakunte	623110	4.9	24.4	161	31	130	1.3	21.2	8.5	0	0
263	Matsanahalli	623111	9	7	52.9	11.9	41	0	8.6	3.3	0	0
264	Nernahalli	623112	10.2	0	188.8	21.6	167.2	0	12.2	9.4	0	0
265	Gummakal	623113	4.1	14.2	72.2	22	50.2	6.2	0	9.3	0	6.6
266	Yadahalli	623114	0.1	5.4	118.4	19.1	99.3	0	0	13.4	5.8	0
267	G.Marandahalli	623115	12.1	17.1	148	19.7	128.4	0	6.2	13.5	0	0
268	Kasuvuganahalli	623116	0	0	197.6	56.4	141.3	0	49.8	6.5	0	0
269	Jeeyapalli	623117	0	0	0	0	0	0	0	0	0	0
270	Payastanahalli	623118	0	0	94.9	28	66.9	0	15	13	0	0
271	Ramachandrapu ra	623119	0	0	193.2	50.6	142.5	0	46.6	4	0	0
272	Myalapura	623120	0	0	56.8	16.7	40.1	0	8.2	5.3	0	3.2
273	Mittahalli	623121	12.2	3.3	102.2	23.7	78.5	0	14.3	9.4	0	0

Name of three most important commodities manufactured

First	Second	Third	Name of the village	Location code no.
120	121	122	2	3
Location Code: 0162				
-	-	-	Doddagollahalli	623101
	Un-inhabited		Chokkapalli	623102
-	-	-	Kagginahalli	623103
-	-	-	Jallapalli	623104
-	-	-	Chinnabalepalli	623105
-	-	-	T.Kurubarahalli	623106
-	-	-	Thippadoddi	623107
-	-	-	Ugani	623108
Silk	-	-	Patrahalli	623109
Silk	-	-	Soorakunte	623110
Silk	-	-	Matsanahalli	623111
Silk	-	-	Nernahalli	623112
-	-	-	Gummakal	623113
-	-	-	Yadahalli	623114
Silk	-	-	G.Marandahalli	623115
-	-	-	Kasuvuganahalli	623116
	Un-inhabited		Jeeyapalli	623117
-	-	-	Payastanahalli	623118
-	-	-	Ramachandrapura	623119
Silk	-	-	Myalapura	623120
Silk	-	-	Mittahalli	623121

Sl. No	Name of the village	Location code no.	Total area of the village (in hectares rounded up to one decimal place)	Total population (2011 census)	Number of households (2011 census)	Number of educational amenities available. (If not available within the village , the distance range code viz; a for < 5 Kms, b for 5-10 Kms and c for 10+ kms of nearest place where facility is available is given).								
						Pre-Primary school (PP)	Primary school (P)	Middle school (M)	Secondary School (S)	Senior Secondary school (SS)	Degree college of arts science & commerce (ASC)	Engineering college(EC)	Medical college (MC)	Management institute (MI)
1	2	3	4	5	6	7	8	9	10	11	12	13	14	15
Name of CD Block: Mulbagal														
274	Rayalamanadinne	623122	13.9	225	45	a	2	1	1	b	b	c	a	c
275	Kammasandra	623123	112.6	0	0	Un-inhabited								
276	Puli Obereddihalli	623124	190.4	549	109	b	1	a	a	c	c	c	c	c
277	Doddaguttahalli	623125	148	570	129	b	1	a	a	b	c	c	c	c
278	Nagamangala	623126	174	724	140	b	1	1	a	c	c	c	c	c
279	Chokkadoddi	623127	234.9	498	128	b	1	a	a	c	c	c	c	c
280	Kothuru	623128	130.4	7	1	b	b	a	a	c	b	c	c	c
281	Jeenankunte	623129	25.7	15	2	a	b	a	a	c	b	c	c	c
282	Vajranagenahalli	623130	148.7	525	101	b	1	a	a	c	b	c	a	c
283	Krishnapura	623131	31.8	6	2	b	b	a	a	c	b	c	a	c
284	Chikkaguttahalli	623132	111.7	267	40	a	2	b	c	c	c	c	c	c
285	Tuluvanatha	623133	52.6	0	0	Un-inhabited								
286	Settikal	623134	316.7	1100	203	1	2	a	c	c	c	c	a	c
287	K.Byappalli	623135	153.9	934	203	a	3	1	b	c	c	c	c	c
288	Sinigehalli	623136	433.8	990	199	1	1	1	b	c	c	c	c	c
289	Kothuru	623137	148.6	181	37	b	1	a	a	c	c	c	c	c
290	Bevanatha	623138	233.4	393	82	b	1	a	a	c	c	c	c	c
291	Batuvarahalli	623139	225	455	97	a	1	a	a	c	c	c	c	c
292	Thimmapura	623140	139.5	159	32	a	1	a	c	c	c	c	c	c
293	D.Kurubarahalli	623141	140.6	357	64	a	1	a	a	a	c	c	a	c
294	J.Agrahara	623142	317.2	762	169	a	a	a	a	c	c	c	c	c

Number of educational amenities available. (If not available within the village , the distance range code viz; a for < 5 Kms, b for 5-10 Kms and c for 10+ kms of nearest place where facility is available is given).

Number of Medical Amenities available. (If not available within the village , the distance range code viz; a for < 5 Kms, b for 5-10 Kms and c for 10+ kms of nearest place where facility is available is given).

Polytechnic (Pt)	Vocational training school /ITI	Non-formal training centre (NFTC)	Special school for disabled (SSD)	Others (specify)	Community health centre (CHC)	Primary health centre (PHC)	Primary health sub centre (PHS)	Maternity and child welfare centre (MCW)	T.B. clinic (TBC)	Hospital-allopathic (HA)	Hospital-alternative medicine (HO)	Dispensary (D)	Veterinary hospital (VH)	Mobile health clinic(MHC)	Family welfare centre (FWC)	Location code no.
16	17	18	19	20	21	22	23	24	25	26	27	28	29	30	31	3
b	b	b	c		b	a	a	a	a	b	c	b	a	c	a	623122
																623123
																623124
c	c	c	c	c	c	b	b	b	b	c	c	c	a	c	a	623125
c	c	c	c	c	c	b	b	b	b	c	b	c	b	c	b	623126
c	c	c	c	c	c	c	b	c	c	c	c	c	c	c	b	623127
b	b	b	c		b	a	a	a	a	b	c	b	a	c	a	623128
b	b	b	c		b	c	b	c	c	b	c	b	a	c	b	623129
b	b	b	c	c	b	b	b	b	b	b	c	b	b	b	b	623130
b	b	b	c		b	c	b	c	c	b	c	b	b	c	b	623131
c	c	c	c	c	c	b	b	b	b	c	c	c	b	c	b	623132
																623133
c	c	c	c	c	c	c	b	c	c	c	b	b	a	b	b	623134
c	c	c	c		c	c	l	c	c	c	c	b	b	b	l	623135
c	c	c	c		c	c	b	c	c	c	a	c	c	c	b	623136
c	c	c	c		c	a	a	a	a	c	c	c	a	c	a	623137
c	c	c	c		c	a	a	a	a	c	c	c	a	c	a	623138
c	c	c	c		c	a	a	a	a	c	c	c	a	c	a	623139
c	c	c	c		c	a	a	a	a	c	c	c	a	c	a	623140
c	c	c	c	c	c	c	a	c	c	c	c	c	a	c	a	623141
c	c	c	c		c	a	a	a	a	c	c	c	a	c	a	623142

Location Code: 0162

Sl. No	Name of the village	Location code no.	Number of Non-Government Medical Amenities available.							Availability of drinking water - (Yes / No)			
			Charitable non Govt. hospital/Nursing home.	Medical practitioner with MBBS Degree	Medical practitioner with other degree	Medical practitioner with no degree	Traditional practitioner and faith healer.	Medicine Shop	Others	Tap water (Treated/Untreated)	Well water (Covered / Uncovered well)	Hand Pump	Tube wells / Bore well
1	2	3	32	33	34	35	36	37	38	39	40	41	42
Name of CD Block: Mulbagal													
274	Rayalamanadinne	623122	0	0	0	0	0	0	0	Yes	No	Yes	No
275	Kammasandra	623123								Un-inhabited			
276	Puli Obereddihalli	623124	0	0	0	0	0	0	0	Yes	No	Yes	No
277	Doddaguttahalli	623125	0	0	0	0	0	0	0	Yes	Yes	Yes	Yes
278	Nagamangala	623126	0	0	0	0	0	0	0	Yes	No	Yes	Yes
279	Chokkadoddi	623127	0	0	0	0	0	0	0	Yes	Yes	Yes	Yes
280	Kothuru	623128	0	0	0	0	0	0	0	Yes	No	Yes	No
281	Jeenankunte	623129	0	0	0	0	0	0	0	No	No	Yes	No
282	Vajranagenahalli	623130	0	0	0	0	0	0	0	Yes	Yes	Yes	No
283	Krishnapura	623131	0	0	0	0	0	0	0	No	No	Yes	No
284	Chikkaguttahalli	623132	0	0	0	0	0	0	0	Yes	No	Yes	Yes
285	Tuluvanatha	623133								Un-inhabited			
286	Settikal	623134	0	0	1	0	0	0	0	Yes	Yes	Yes	No
287	K.Byappalli	623135	0	0	1	0	0	2	0	Yes	Yes	Yes	Yes
288	Sinigehalli	623136	0	0	0	0	0	0	0	Yes	Yes	No	Yes
289	Kothuru	623137	0	0	0	0	0	0	0	No	No	Yes	No
290	Bevanatha	623138	0	0	0	0	0	0	0	Yes	No	Yes	No
291	Batuvarahalli	623139	0	0	0	0	0	0	0	Yes	No	Yes	No
292	Thimmapura	623140	0	0	0	0	0	0	0	Yes	No	Yes	No
293	D.Kurubarahalli	623141	0	0	0	0	0	0	0	Yes	No	Yes	Yes
294	J.Agrahara	623142	0	0	0	0	0	0	0	Yes	No	Yes	No

Village Directory
Land use(as in 2009)

Location CodeNo:-581

Availability of drinking water - (Yes / No) Availability of toilet & others (Yes / No) Communication and transport facilities (If amenities available code -Yes is given except for Village Pin Code ,If not available within the village , the distance range code viz; a for < 5 Kms, b for 5- 10 Kms and c for 10+ kms of nearest place where facility is available is given).

Spring	River / Canal	Tank / Pond / Lake	Others	Community toilet including bath.	Community toilet excluding bath.	Rural sanitary mart or sanitary hardware outlet available near the village.	Community bio- gas or recycle of waste for productive use.	Post office(PO)	Sub post office (SPO)	Post & Telegraph office (P&TO)	Village Pin Code	Telephones (Land lines)	Public call office (PCO)	Mobile phone coverage	Location code no.
43	44	45	46	47	48	49	50	51	52	53	54	55	56	57	3

Location Code: 0162

No	No	No	No	No	No	No	No	b	b	b	563132	Yes	Yes	Yes	623122
Un-inhabited															
No	No	No	No	No	No	No	No	c	b	c	563132	Yes	Yes	Yes	623124
No	No	Yes	No	No	No	No	No	b	b	b	563136	b	a	Yes	623125
No	Yes	Yes	No	No	Yes	No	No	b	a	Yes	563136	Yes	b	a	623126
No	Yes	Yes	No	No	No	No	No	c	a	c	563131	b	b	a	623127
No	No	No	No	No	No	No	No	b	a	c	563136	Yes	b	Yes	623128
No	No	No	No	No	No	No	No	b	a	c	563136	Yes	b	Yes	623129
No	Yes	Yes	Yes	No	No	No	No	b	a	Yes	563136	Yes	b	a	623130
No	No	No	No	No	No	No	No	a	a	a	563136	Yes	b	a	623131
No	Yes	Yes	No	No	No	No	No	c	a	c	563136	b	b	a	623132
Un-inhabited															
No	No	Yes	No	No	No	No	No	a	a	a	563132	Yes	Yes	Yes	623134
No	No	No	No	No	No	No	No	b	a	b	563132	Yes	Yes	Yes	623135
No	No	Yes	No	No	No	No	No	c	a	b	563132	Yes	Yes	Yes	623136
No	No	No	No	No	No	No	No	a	a	c	563131	Yes	a	Yes	623137
No	No	No	No	No	No	No	No	c	a	c	563136	Yes	b	Yes	623138
No	No	No	No	No	No	No	No	c	a	a	563136	Yes	Yes	Yes	623139
No	No	No	No	No	No	No	No	c	a	c	563136	Yes	Yes	Yes	623140
No	Yes	No	No	No	No	No	No	a	a	Yes	563136	b	b	a	623141
No	No	No	No	No	No	No	No	c	a	c	563136	Yes	Yes	Yes	623142

Communication and transport facilities (If amenities available code -Yes is given except for Village Pin Code ,If not available within the village , the distance range code viz; a for < 5 Kms, b for 5-10 Kms and c for 10+ kms of nearest place where facility is available is given).

Sl. No	Name of the village	Location code no.	Internet cafes/ Common service centre (CSC)	Private courier facility	Bus service (Public & Private)	Railway stations	Auto/Modified Autos	Taxis and Vans	Tractors	Cycle-pulled rickshaws(Manual & Machine driven)	Carts driven by animals	Sea /River ferry service
1	2	3	58	59	60	61	62	63	64	65	66	67
Name of CD Block: Mulbagal												
274	Rayalamanadinne	623122	b	b	Yes	c	Yes	b	b	b	b	c
275	Kammasandra	623123	Un-inhabited									
276	Puli Obereddihalli	623124	c	c	Yes	c	Yes	c	a	c	b	c
277	Doddaguttahalli	623125	c	c	Yes	c	Yes	Yes	Yes	c	Yes	c
278	Nagamangala	623126	c	c	Yes	c	Yes	c	Yes	c	Yes	c
279	Chokkadoddi	623127	c	c	Yes	c	b	c	Yes	c	b	c
280	Kothuru	623128	b	b	a	c	a	b	c	b	b	c
281	Jeenankunte	623129	b	b	a	c	b	b	c	b	b	c
282	Vajranagenahalli	623130	b	b	b	c	b	b	Yes	b	b	c
283	Krishnapura	623131	b	b	Yes	c	b	b	Yes	b	b	c
284	Chikkaguttahalli	623132	c	c	Yes	c	b	c	Yes	c	Yes	c
285	Tuluvanatha	623133	Un-inhabited									
286	Settikal	623134	c	c	Yes	c	a	c	Yes	c	Yes	c
287	K.Byappalli	623135	c	c	Yes	c	Yes	c	Yes	c	Yes	c
288	Sinigehalli	623136	c	c	a	c	a	c	Yes	c	Yes	c
289	Kothuru	623137	c	c	a	c	b	c	c	c	b	c
290	Bevanatha	623138	c	c	Yes	c	Yes	c	c	c	b	c
291	Batuvarahalli	623139	c	c	Yes	c	b	c	Yes	Yes	b	c
292	Thimmapura	623140	c	c	Yes	c	a	c	b	c	b	c
293	D.Kurubarahalli	623141	c	c	Yes	c	Yes	c	Yes	c	b	c
294	J.Agrahara	623142	c	c	Yes	c	Yes	c	c	c	b	c

Village Directory
Land use(as in 2009)

Location CodeNo:-581

Village connected to highways,village roads, banks & credit societies (If amenities available code -Yes is given, If not available within the village , the distance range code viz; a for < 5 Kms, b for 5-10 Kms and c for 10+ kms of nearest place where facility is available is given).

Availability of miscellaneous facilities (If amenities available code -Yes is given, If not available within the village , the distance range code viz; a for < 5 Kms, b for 5-10 Kms and c for 10+ kms of nearest place where facility is available is given).

68	69	70	71	72	73	74	75	76	77	78	79	80	81	82	83	3
Connected to national highway(NH)	Connected to state highway(SH)	Connected to major district road (MDR)	Connected to others district road	Pucca roads	Kutchcha roads	Water bounded macadam(WBM) roads	Navigable waterway (river/canal)(NW)	Footpaths (FP)	Commercial & Co-operative Banks	ATM	Agricultural Credit Societies	Self-Help Group (SHG)	Public distribution system (PDS) shop	Mandis / Regular market	Weekly Haat	Location code no.

Location Code: 0162

b	b	b	b	Yes	Yes	b	c	Yes	b	b	b	Yes	a	b	b	623122
Un-inhabited																
c	c	Yes	Yes	Yes	Yes	b	c	Yes	b	c	c	Yes	a	c	b	623124
c	c	Yes	c	Yes	Yes	b	c	Yes	a	c	b	Yes	a	c	a	623125
c	c	c	c	Yes	Yes	b	c	Yes	b	c	b	Yes	a	c	b	623126
c	c	Yes	c	Yes	Yes	b	c	Yes	b	c	b	Yes	a	c	b	623127
c	b	b	b	Yes	Yes	b	c	Yes	a	b	b	a	a	b	a	623128
c	b	b	b	Yes	Yes	b	c	Yes	a	b	b	a	a	b	b	623129
c	b	b	b	b	Yes	b	c	Yes	a	Yes	b	Yes	a	b	b	623130
c	b	b	b	b	Yes	b	c	Yes	a	b	b	a	a	b	b	623131
c	c	c	c	a	Yes	b	c	Yes	a	c	c	Yes	a	c	a	623132
Un-inhabited																
b	c	c	c	a	Yes	Yes	c	Yes	b	c	c	Yes	a	c	Yes	623134
b	c	c	c	Yes	Yes	b	c	Yes	b	c	c	Yes	a	c	Yes	623135
c	c	c	c	a	Yes	Yes	c	Yes	b	c	c	Yes	a	b	a	623136
c	c	c	c	Yes	Yes	b	c	Yes	a	c	c	Yes	a	c	a	623137
c	c	c	c	Yes	Yes	b	c	Yes	a	c	c	Yes	b	c	b	623138
c	c	c	c	Yes	Yes	b	c	Yes	a	c	c	Yes	a	c	a	623139
c	c	c	c	a	Yes	b	c	Yes	a	c	c	Yes	a	c	a	623140
c	c	c	c	Yes	Yes	b	c	Yes	b	c	c	Yes	a	c	b	623141
c	c	Yes	c	Yes	Yes	b	c	Yes	b	c	c	Yes	a	c	b	623142

Availability of miscellaneous facilities (If amenities available code -Yes is given, If not available within the village , the distance range code viz; a for < 5 Kms, b for 5-10 Kms and c for 10+ kms of nearest place where facility is available is given).

Sl. No	Name of the village	Location code no.	Agricultural marketing society	Integrated Child Development Scheme (Nutritional Centres)	Anganwadi Centre (Nutritional Centres)	Others (Nutritional Centres)	ASHA (Accredited Social Health Activist)	Community centre with/without TV	Sports Field,	Sports Club / Recreation Centre	Cinema / Video Hall	Public Library	Public Reading Room	Newspaper Supply	Assembly Polling station	Birth & Death Registration Office
1	2	3	84	85	86	87	88	89	90	91	92	93	94	95	96	97
Name of CD Block: Mulbagal																
274	Rayalamanadinne	623122	b	a	a	b	b	b	b	b	b	b	b	a	a	Yes
275	Kammasandra	623123	Un-inhabited													
276	Puli Obereddihalli	623124	a	Yes	Yes	b	b	c	b	c	c	c	c	Yes	Yes	Yes
277	Doddaguttahalli	623125	b	Yes	Yes	c	b	b	b	c	c	c	c	Yes	Yes	Yes
278	Nagamangala	623126	a	Yes	Yes	c	a	b	b	c	c	c	b	Yes	Yes	Yes
279	Chokkadoddi	623127	a	Yes	Yes	c	a	b	b	c	c	c	c	Yes	a	Yes
280	Kothuru	623128	a	a	a	b	a	b	b	c	b	c	c	a	a	Yes
281	Jeenankunte	623129	a	a	a	b	a	b	b	c	b	c	c	a	a	Yes
282	Vajranagenahalli	623130	b	Yes	Yes	b	b	a	b	c	b	c	c	Yes	Yes	Yes
283	Krishnapura	623131	b	a	a	b	a	b	b	c	b	c	c	a	a	Yes
284	Chikkaguttahalli	623132	c	a	a	c	a	a	b	c	c	c	c	a	a	Yes
285	Tuluvanatha	623133	Un-inhabited													
286	Settikal	623134	c	Yes	Yes	b	Yes	Yes	b	c	c	c	b	Yes	Yes	Yes
287	K.Byappalli	623135	c	Yes	Yes	a	a	a	b	c	c	c	c	Yes	Yes	Yes
288	Sinighalli	623136	b	Yes	Yes	Yes	Yes	Yes	b	c	c	b	b	Yes	Yes	Yes
289	Kothuru	623137	c	b	b	a	a	a	b	c	c	c	c	a	a	Yes
290	Bevanatha	623138	c	a	a	b	a	b	b	c	c	c	c	Yes	a	Yes
291	Batuvarahalli	623139	c	Yes	Yes	b	a	a	b	c	c	c	c	Yes	a	Yes
292	Thimmapura	623140	c	a	a	b	b	a	b	c	c	c	b	Yes	a	Yes
293	D.Kurubarahalli	623141	c	a	a	a	a	Yes	b	c	c	c	c	a	a	Yes
294	J.Agrahara	623142	c	Yes	Yes	a	a	a	b	c	c	c	c	Yes	Yes	Yes

Availability of electricity (Yes/No)				Land Use								
				Nearest Town	Area under different types of land use (in hectares rounded up to one decimal place)							
Power Supply for Domestic Use (ED)	Power Supply for Agricultural Use (EAG)	Power Supply for Commercial Use (EC)	Power Supply for All Uses (EA)	Name	Distance range code i.e. a for < 5 Kms, b for 5-10 Kms and c for 10+ kms .	Forests	Area under Non-agricultural Uses	Barren and Un-cultivable land	Permanent Pastures and Other Grazing Lands	Land Under Miscellaneous Tree Crops etc.	Culturable Waste Land	Location code no.
98	99	100	101	102	103	104	105	106	107	108	109	3
Location Code:0162												
No	No	No	Yes	Mulbagal	b	0	0.8	0	0.9	0	2.5	623122
				Un-inhabited		0	0	0	0	0	0	623123
No	No	No	Yes	Mulbagal	c	0	0.6	48.6	29.2	0	32.4	623124
No	No	No	Yes	Mulbagal	c	0.1	13.4	4.2	3.7	0	58.8	623125
No	No	No	Yes	Mulbagal	c	1.2	18.2	0	0	0	10.9	623126
No	No	No	Yes	Mulbagal	c	1.4	16.2	0	0	0	84.2	623127
No	No	No	Yes	Mulbagal	b	0	0	3.4	89.2	0	0	623128
No	No	No	Yes	Mulbagal	b	0	1.3	0.4	0	0.2	0	623129
No	No	No	Yes	Mulbagal	b	1.3	6	0	0	0	0	623130
No	No	No	Yes	Mulbagal	b	0	2.1	0	0	0	1.7	623131
No	No	No	Yes	Mulbagal	c	0	0.8	0	20	0	0	623132
				Un-inhabited		0	0	0	0	0	0	623133
No	No	No	Yes	Mulbagal	c	0	0.4	7.3	0	0	0	623134
No	No	No	Yes	Mulbagal	c	0	0	4.1	0	0	0.3	623135
No	No	No	Yes	Mulbagal	c	0	0	14.3	0	0	0	623136
No	No	No	Yes	Mulbagal	c	0	0	3.4	89.2	0	15	623137
No	No	No	Yes	Mulbagal	c	0	54.4	121.4	0.1	7	10.5	623138
No	No	No	Yes	Mulbagal	c	0	0	17	94.7	1.7	0	623139
No	No	No	Yes	Mulbagal	c	0	2.9	40.6	5.8	9.8	4	623140
No	No	No	Yes	Mulbagal	c	0	19.1	0	0	0	8.6	623141
No	No	No	Yes	Mulbagal	c	0	7.8	66.8	26.8	1.3	29.7	623142

Sl. No	Name of the village	Location code no.	Land Use					Area irrigated by source (in hectare).				
			Area under different types of land use (in hectares rounded up to one decimal place)									
			Fallow lands other than current fallows	Current Fallows	Net Area Sown	Total Irrigated Land Area	Total Un-irrigated Land Area	Canals (C)	Wells/Tube-wells(W/TW)	Tanks/Lakes(T/L)	Water Falls(WF)	Others(O)
1	2	3	110	111	112	113	114	115	116	117	118	119
Name of CD Block: Mulbagal												
274	Rayalamanadinne	623122	0	0	9.6	3.8	5.8	0	0	2.9	0	0.9
275	Kammasandra	623123	0	0	0	0	0	0	0	0	0	0
276	Puli Obereddihalli	623124	15.4	0	64.1	10.7	53.4	0	0	6.6	0	4.1
277	Doddaguttahalli	623125	0	0	67.8	15.9	51.9	1.2	8.2	6.6	0	0
278	Nagamangala	623126	0	0	143.6	16.5	127.2	0	9	7.4	0	0
279	Chokkadoddi	623127	0	0	133.1	19.7	113.4	0.6	0	8.6	10.6	0
280	Kothuru	623128	12.1	0	25.7	7.8	17.9	0	4.1	0	3.6	0
281	Jeenankunte	623129	6.6	0	17.2	13.8	3.4	0	0	13.8	0	0
282	Vajranagenahalli	623130	0	40	101.4	10.4	91	0	6.6	3.7	0	0
283	Krishnapura	623131	0	0	28	0	28	0	0	0	0	0
284	Chikkaguttahalli	623132	0	56.7	34.2	2.5	31.6	0	0.8	1.7	0	0
285	Tuluvanatha	623133	0	0	0	0	0	0	0	0	0	0
286	Settikal	623134	0	0	309	99.7	209.4	0	88.3	11.4	0	0
287	K.Byappalli	623135	0	0	149.5	13.9	135.6	0	9	4.9	0	0
288	Sinigehalli	623136	0	0	419.4	101.7	317.8	0	87.4	14.2	0	0
289	Kothuru	623137	12.1	0	28.9	7.8	21.2	0	4.1	0	0	3.6
290	Bevanatha	623138	16.2	0	23.8	11.7	12.2	0	5	6.6	0	0.1
291	Batuvarahalli	623139	18.2	0	93.3	13.5	79.8	0	0	10.3	3.2	0
292	Thimmapura	623140	3.2	9	64.2	13.6	50.6	0	5	8.6	0	0
293	D.Kurubarahalli	623141	61.1	0	51.7	18	33.7	0	16.2	1.8	0	0
294	J.Agrahara	623142	8.1	4	172.6	25.7	146.9	0	5.8	9.3	0	10.6

Name of three most important commodities manufactured

First	Second	Third	Name of the village	Location code no.
120	121	122	2	3
Location Code: 0162				
Silk	-	-	Rayalamanadinne	623122
	Un-inhabited		Kammasandra	623123
-	-	-	Puli Obereddihalli	623124
Silk	-	-	Doddaguttahalli	623125
-	-	-	Nagamangala	623126
-	-	-	Chokkadoddi	623127
-	-	-	Kothuru	623128
-	-	-	Jeenankunte	623129
-	-	-	Vajranagenahalli	623130
-	-	-	Krishnapura	623131
-	-	-	Chikkaguttahalli	623132
	Un-inhabited		Tuluvanatha	623133
-	-	-	Settikal	623134
-	-	-	K.Byappalli	623135
-	-	-	Sinigehalli	623136
-	-	-	Kothuru	623137
-	-	-	Bevanatha	623138
Silk	-	-	Batuvarahalli	623139
-	-	-	Thimmapura	623140
-	-	-	D.Kurubarahalli	623141
Silk	-	-	J.Agrahara	623142

Sl. No	Name of the village	Location code no.	Total area of the village (in hectares rounded up to one decimal place)	Total population (2011 census)	Number of households (2011 census)	Number of educational amenities available. (If not available within the village , the distance range code viz; a for < 5 Kms, b for 5-10 Kms and c for 10+ kms of nearest place where facility is available is given).								
						Pre-Primary school (PP)	Primary school (P)	Middle school (M)	Secondary School (S)	Senior Secondary school (SS)	Degree college of arts science & commerce (ASC)	Engineering college(EC)	Medical college (MC)	Management institute (MI)
1	2	3	4	5	6	7	8	9	10	11	12	13	14	15
Name of CD Block: Mulbagal														
295	Dommasandra	623143	218.5	1030	199	a	1	1	a	a	b	c	a	c
296	Belaganehalli	623144	324.4	578	116	b	b	a	a	a	c	c	c	c
297	Mopurahalli	623145	188.4	942	227	1	1	a	a	a	c	c	c	c
298	Mallanayakanahalli	623146	40.6	632	116	a	2	2	1	1	c	c	a	c
299	Puttenahalli	623147	204.4	729	156	a	1	a	a	c	c	c	c	c
300	Puli Papenahalli	623148	165.2	406	94	b	1	1	a	a	c	c	c	c
301	Kapabikkanahalli	623149	126.5	521	99	b	1	a	a	c	c	c	c	c
302	Bovibikkanahalli	623150	200	45	10	c	a	a	a	a	c	c	c	c
303	Appikondenahalli	623151	79	336	77	b	1	a	a	b	b	c	c	c
304	Chukkanahalli	623152	82.7	157	26	b	b	a	a	b	c	c	c	c
305	Ethurahalli	623153	80.1	263	51	b	1	a	a	b	b	c	c	c
306	Thimmaravathanahalli	623154	120.7	1181	204	b	2	2	2	a	c	c	c	c
307	Charakurahalli	623155	125	0	0						Un-inhabited			
308	Kogileri	623156	41.8	534	111	a	1	a	a	b	b	c	c	c
309	Sivanapura	623157	33.7	0	0						Un-inhabited			
310	Vaddaguttahalli	623158	67.2	0	0						Un-inhabited			
311	Appenahalli	623159	137.7	343	73	b	1	a	a	b	c	c	c	c
312	Hosahalli	623160	12.4	0	0						Un-inhabited			
313	Karavireddihalli	623161	158.7	695	133	a	1	a	a	a	a	c	b	c
314	V.Kurubarahalli	623162	101.6	398	69	b	1	a	a	a	a	c	a	c
315	Kuppandahalli	623163	138	412	81	b	1	1	a	a	c	c	c	c

Number of educational amenities available.
(If not available within the village , the distance range code viz; a for < 5 Kms, b for 5-10 Kms and c for 10+ kms of nearest place where facility is available is given).

Number of Medical Amenities available. (If not available within the village , the distance range code viz; a for < 5 Kms, b for 5-10 Kms and c for 10+ kms of nearest place where facility is available is given).

Polytechnic (Pt)	Vocational training school /ITI	Non-formal training centre (NFTC)	Special school for disabled (SSD)	Others (specify)	Community health centre (CHC)	Primary health centre (PHC)	Primary health sub centre (PHS)	Maternity and child welfare centre (MCW)	T.B. clinic (TBC)	Hospital-allopathic (HA)	Hospital-alternative medicine (HO)	Dispensary (D)	Veterinary hospital (VH)	Mobile health clinic(MHC)	Family welfare centre (FWC)	Location code no.
16	17	18	19	20	21	22	23	24	25	26	27	28	29	30	31	3
Location Code: 0162																
b	b	b	c	b	b	b	b	b	b	b	b	b	a	b	b	623143
c	c	c	c	c	c	c	a	c	c	c	c	c	a	c	a	623144
c	c	c	c		c	a	a	a	a	c	c	c	a	c	a	623145
c	c	c	c		c	1	1	1	1	c	c	c	1	c	1	623146
c	c	c	c		c	a	a	a	a	c	c	c	a	c	a	623147
c	c	c	c		c	a	a	a	a	c	c	c	a	c	a	623148
c	c	c	c		c	a	a	a	a	c	c	c	a	c	a	623149
c	c	c	c		c	a	a	a	a	c	c	c	a	c	a	623150
c	c	c	c		c	b	b	b	b	c	c	c	b	c	b	623151
c	c	c	c		c	a	b	a	a	c	c	c	b	c	b	623152
c	c	c	c		c	a	b	a	a	c	c	c	b	c	b	623153
c	c	c	c		c	1	1	1	1	c	c	c	1	c	1	623154
						Un-inhabited										623155
c	c	c	c		c	a	b	a	a	c	c	c	b	c	b	623156
						Un-inhabited										623157
						Un-inhabited										623158
c	c	c	c		c	a	b	a	a	c	c	c	b	c	b	623159
						Un-inhabited										623160
c	c	c	c		c	a	b	a	a	c	c	c	a	c	b	623161
c	c	c	c		c	a	b	a	a	c	c	c	a	c	b	623162
c	c	c	c		c	a	b	a	a	c	c	c	a	c	b	623163

			Number of Non-Government Medical Amenities available.							Availability of drinking water - (Yes / No)			
Sl. No	Name of the village	Location code no.	Charitable non Govt. hospital/Nursing home.	Medical practitioner with MBBS Degree	Medical practitioner with other degree	Medical practitioner with no degree	Traditional practitioner and faith healer.	Medicine Shop	Others	Tap water (Treated/Untreated)	Well water (Covered / Uncovered well)	Hand Pump	Tube wells / Bore well
1	2	3	32	33	34	35	36	37	38	39	40	41	42
Name of CD Block: Mulbagal													
295	Dommasandra	623143	0	0	1	0	0	0	0	Yes	Yes	Yes	Yes
296	Belaganehalli	623144	0	0	0	0	0	0	0	Yes	Yes	Yes	Yes
297	Mopurahalli	623145	0	1	0	0	0	0	0	Yes	No	Yes	No
298	Mallanayakanahalli	623146	0	0	1	0	0	3	0	Yes	No	Yes	No
299	Puttenahalli	623147	0	0	0	0	0	0	0	Yes	No	Yes	No
300	Puli Papenahalli	623148	0	0	0	0	0	0	0	Yes	No	Yes	No
301	Kapabikkanahalli	623149	0	0	0	0	0	0	0	Yes	No	Yes	No
302	Bovibikkanahalli	623150	0	0	0	0	0	0	0	No	No	Yes	No
303	Appikondenahalli	623151	0	0	0	0	0	0	0	Yes	No	Yes	Yes
304	Chukkanahalli	623152	0	0	0	0	0	0	0	Yes	Yes	Yes	Yes
305	Ethurahalli	623153	0	0	0	0	0	0	0	Yes	No	Yes	Yes
306	Thimmaravathanahalli	623154	0	0	0	0	0	2	0	Yes	Yes	Yes	Yes
307	Charakurahalli	623155	Un-inhabited										
308	Kogileri	623156	0	0	0	0	0	0	0	Yes	No	Yes	Yes
309	Sivanapura	623157	Un-inhabited										
310	Vaddaguttahalli	623158	Un-inhabited										
311	Appenahalli	623159	0	0	0	0	0	0	0	Yes	No	Yes	Yes
312	Hosahalli	623160	Un-inhabited										
313	Karavireddihalli	623161	0	0	0	0	0	0	0	Yes	No	Yes	Yes
314	V.Kurubarahalli	623162	0	0	0	0	0	0	0	Yes	No	Yes	No
315	Kuppandahalli	623163	0	0	0	0	0	0	0	Yes	No	Yes	Yes

Village Directory
Land use(as in 2009)

Location CodeNo:-581

Availability of drinking water - (Yes / No) Availability of toilet & others (Yes / No) Communication and transport facilities (If amenities available code -Yes is given except for Village Pin Code ,If not available within the village , the distance range code viz; a for < 5 Kms, b for 5- 10 Kms and c for 10+ kms of nearest place where facility is available is given).

Spring	River / Canal	Tank / Pond / Lake	Others	Community toilet including bath.	Community toilet excluding bath.	Rural sanitary mart or sanitary hardware outlet available near the village.	Community bio- gas or recycle of waste for productive use.	Post office(PO)	Sub post office (SPO)	Post & Telegraph office (P&TO)	Village Pin Code	Telephones (Land lines)	Public call office (PCO)	Mobile phone coverage	Location code no.
43	44	45	46	47	48	49	50	51	52	53	54	55	56	57	3

Location Code: 0162

No	No	No	No	No	Yes	No	No	a	a	b	563136	Yes	Yes	Yes	623143
No	No	Yes	No	No	Yes	No	No	a	a	a	563136	Yes	Yes	Yes	623144
No	No	No	No	No	No	No	No	c	a	c	563136	Yes	Yes	Yes	623145
No	No	No	No	No	No	No	No	c	Yes	c	563136	Yes	Yes	Yes	623146
No	No	No	No	No	No	No	No	c	a	c	563136	Yes	Yes	Yes	623147
No	No	No	No	No	No	No	No	c	a	c	563136	Yes	Yes	Yes	623148
No	No	No	No	No	No	No	No	c	a	a	563136	Yes	Yes	Yes	623149
No	No	No	No	No	No	No	No	c	a	c	563136	b	b	a	623150
No	No	No	No	No	No	No	No	a	a	c	563136	Yes	Yes	Yes	623151
No	No	No	No	No	No	No	No	a	a	c	563136	Yes	Yes	Yes	623152
No	No	No	No	No	No	No	No	a	a	c	563136	Yes	Yes	Yes	623153
No	No	No	No	No	No	No	No	b	Yes	c	563136	Yes	Yes	Yes	623154
Un-inhabited															623155
No	No	No	No	No	No	No	No	a	a	c	563136	Yes	Yes	Yes	623156
Un-inhabited															623157
Un-inhabited															623158
No	No	No	No	No	No	No	No	a	a	c	563137	Yes	Yes	Yes	623159
Un-inhabited															623160
No	No	No	No	No	No	No	No	a	a	c	563137	Yes	Yes	Yes	623161
No	No	No	No	No	No	No	No	a	a	c	563137	Yes	Yes	Yes	623162
No	No	No	No	No	No	No	No	a	a	c	563137	Yes	Yes	Yes	623163

Communication and transport facilities (If amenities available code -Yes is given except for Village Pin Code ,If not available within the village , the distance range code viz; a for < 5 Kms, b for 5-10 Kms and c for 10+ kms of nearest place where facility is available is given).

Sl. No	Name of the village	Location code no.	Internet cafes/ Common service centre (CSC)	Private courier facility	Bus service (Public & Private)	Railway stations	Auto/Modified Autos	Taxis and Vans	Tractors	Cycle-pulled rickshaws(Manual & Machine driven)	Carts driven by animals	Sea /River ferry service
1	2	3	58	59	60	61	62	63	64	65	66	67
Name of CD Block: Mulbagal												
295	Dommasandra	623143	b	b	Yes	c	Yes	b	Yes	b	b	c
296	Belaganehalli	623144	c	c	Yes	c	b	c	Yes	c	b	c
297	Mopurahalli	623145	c	c	Yes	c	Yes	c	Yes	c	b	c
298	Mallanayakanahalli	623146	c	c	Yes	c	Yes	c	c	c	b	c
299	Puttenahalli	623147	c	c	Yes	c	Yes	c	c	c	b	c
300	Puli Papenahalli	623148	c	c	Yes	c	b	c	c	c	b	c
301	Kapabikkanahalli	623149	c	c	Yes	c	b	c	c	c	b	c
302	Bovibikkanahalli	623150	c	c	b	c	b	c	c	c	Yes	c
303	Appikondenahalli	623151	c	c	a	c	Yes	Yes	Yes	c	Yes	c
304	Chukkanahalli	623152	c	c	Yes	c	Yes	Yes	Yes	c	Yes	c
305	Ethurahalli	623153	c	c	Yes	c	Yes	Yes	Yes	c	Yes	c
306	Thimmaravathanahalli	623154	c	c	Yes	c	Yes	Yes	Yes	c	Yes	c
307	Charakurahalli	623155	Un-inhabited									
308	Kogileri	623156	c	c	Yes	c	Yes	Yes	Yes	c	Yes	c
309	Sivanapura	623157	Un-inhabited									
310	Vaddaguttahalli	623158	Un-inhabited									
311	Appenahalli	623159	c	c	Yes	c	Yes	Yes	Yes	c	Yes	c
312	Hosahalli	623160	Un-inhabited									
313	Karavireddihalli	623161	c	c	Yes	c	Yes	Yes	Yes	c	Yes	c
314	V.Kurubarahalli	623162	c	c	Yes	c	Yes	Yes	Yes	c	Yes	c
315	Kuppandahalli	623163	c	c	Yes	c	Yes	Yes	Yes	c	Yes	c

Village Directory
Land use(as in 2009)

Location CodeNo:-581

Village connected to highways,village roads, banks & credit societies (If amenities available code -Yes is given, If not available within the village , the distance range code viz; a for < 5 Kms, b for 5-10 Kms and c for 10+ kms of nearest place where facility is available is given).

Availability of miscellaneous facilities (If amenities available code -Yes is given, If not available within the village , the distance range code viz; a for < 5 Kms, b for 5-10 Kms and c for 10+ kms of nearest place where facility is available is given).

Connected to national highway(NH)	Connected to state highway(SH)	Connected to major district road (MDR)	Connected to others district road	Pucca roads	Kutchcha roads	Water bounded macadam(WBM) roads	Navigable waterway (river/canal)(NW)	Footpaths (FP)	Commercial & Co-operative Banks	ATM	Agricultural Credit Societies	Self-Help Group (SHG)	Public distribution system (PDS) shop	Mandis / Regular market	Weekly Haat	Location code no.
68	69	70	71	72	73	74	75	76	77	78	79	80	81	82	83	3

Location Code: 0162

b	b	b	Yes	Yes	Yes	b	c	Yes	Yes	Yes	Yes	Yes	a	b	b	623143
c	c	c	Yes	Yes	Yes	b	c	Yes	a	c	c	Yes	a	c	a	623144
c	c	c	c	Yes	Yes	b	c	Yes	a	c	c	Yes	a	c	a	623145
c	Yes	c	c	Yes	Yes	b	c	Yes	Yes	Yes	Yes	Yes	a	c	Yes	623146
c	c	c	Yes	Yes	Yes	b	c	Yes	a	c	c	Yes	a	c	a	623147
c	c	c	c	Yes	Yes	b	c	Yes	a	c	c	Yes	a	c	a	623148
c	c	c	c	Yes	Yes	b	c	Yes	a	c	c	Yes	a	c	b	623149
c	c	c	c	Yes	Yes	b	c	Yes	b	c	c	a	a	c	b	623150
c	c	c	c	a	Yes	b	c	Yes	b	c	c	Yes	a	c	b	623151
c	Yes	Yes	Yes	Yes	Yes	Yes	c	Yes	b	c	c	Yes	a	c	b	623152
c	c	Yes	Yes	Yes	Yes	Yes	c	Yes	b	c	c	Yes	a	c	b	623153
c	Yes	Yes	Yes	Yes	Yes	Yes	c	Yes	a	c	c	Yes	a	c	a	623154
Un-inhabited																
c	c	Yes	Yes	Yes	Yes	a	c	Yes	Yes	c	c	Yes	a	c	b	623156
Un-inhabited																
Un-inhabited																
c	c	Yes	Yes	Yes	Yes	a	c	Yes	b	c	c	Yes	a	c	b	623159
Un-inhabited																
c	c	Yes	c	Yes	Yes	a	c	Yes	a	c	c	Yes	a	c	a	623161
c	c	Yes	Yes	Yes	Yes	a	c	Yes	a	c	c	Yes	a	c	a	623162
c	c	Yes	Yes	Yes	Yes	a	c	Yes	a	c	c	Yes	a	c	a	623163

Availability of miscellaneous facilities (If amenities available code -Yes is given, If not available within the village , the distance range code viz; a for < 5 Kms, b for 5-10 Kms and c for 10+ kms of nearest place where facility is available is given).

Sl. No	Name of the village	Location code no.	Agricultural marketing society	Integrated Child Development Scheme (Nutritional Centres)	Anganwadi Centre (Nutritional Centres)	Others (Nutritional Centres)	ASHA (Accredited Social Health Activist)	Community centre with/without TV	Sports Field,	Sports Club / Recreation Centre	Cinema / Video Hall	Public Library	Public Reading Room	Newspaper Supply	Assembly Polling station	Birth & Death Registration Office
1	2	3	84	85	86	87	88	89	90	91	92	93	94	95	96	97
Name of CD Block: Mulbagal																
295	Dommasandra	623143	b	Yes	Yes	Yes	Yes	Yes	b	b	b	b	b	Yes	Yes	Yes
296	Belaganehalli	623144	c	Yes	Yes	a	a	a	b	c	c	c	c	Yes	Yes	Yes
297	Mopurahalli	623145	c	Yes	Yes	a	a	Yes	b	c	c	c	c	Yes	Yes	Yes
298	Mallanayakanahalli	623146	c	Yes	Yes	b	b	a	b	c	c	Yes	Yes	Yes	Yes	Yes
299	Puttenahalli	623147	c	Yes	Yes	b	a	a	b	c	c	c	c	Yes	Yes	Yes
300	Puli Papenahalli	623148	c	b	b	b	a	b	b	c	c	c	c	Yes	a	Yes
301	Kapabikkanahalli	623149	c	Yes	Yes	c	b	a	b	c	c	c	c	Yes	Yes	Yes
302	Bovibikkanahalli	623150	c	b	b	c	b	b	b	c	c	c	c	a	a	Yes
303	Appikondenahalli	623151	c	a	a	c	b	b	b	c	c	c	c	a	a	Yes
304	Chukkanahalli	623152	c	a	a	c	a	b	b	c	c	b	b	a	a	Yes
305	Ethurahalli	623153	c	a	a	c	a	a	b	c	c	c	c	a	a	Yes
306	Thimmaravathanahalli	623154	c	Yes	Yes	c	Yes	Yes	b	c	c	Yes	Yes	Yes	Yes	Yes
307	Charakurahalli	623155					Un-inhabited									
308	Kogileri	623156	c	Yes	Yes	c	a	a	b	c	c	b	b	Yes	Yes	Yes
309	Sivanapura	623157					Un-inhabited									
310	Vaddaguttahalli	623158					Un-inhabited									
311	Appenahalli	623159	c	a	a	c	a	b	b	c	c	b	b	a	a	Yes
312	Hosahalli	623160					Un-inhabited									
313	Karavireddihalli	623161	c	Yes	Yes	c	a	b	b	c	c	b	b	Yes	Yes	Yes
314	V.Kurubarahalli	623162	c	a	a	c	b	b	b	c	c	b	b	a	a	Yes
315	Kuppandahalli	623163	c	a	a	c	a	a	b	c	c	b	b	Yes	a	Yes

Availability of electricity (Yes/No)				Land Use								
				Nearest Town	Area under different types of land use (in hectares rounded up to one decimal place)							
Power Supply for Domestic Use (ED)	Power Supply for Agricultural Use (EAG)	Power Supply for Commercial Use (EC)	Power Supply for All Uses (EA)	Name	Distance range code i.e. a for < 5 Kms, b for 5-10 Kms and c for 10+ kms .	Forests	Area under Non-agricultural Uses	Barren and Un-cultivable land	Permanent Pastures and Other Grazing Lands	Land Under Miscellaneous Tree Crops etc.	Culturable Waste Land	Location code no.
98	99	100	101	102	103	104	105	106	107	108	109	3
Location Code:0162												
No	No	No	Yes	Mulbagal	b	0	30.4	0	6.6	0	73.6	623143
No	No	No	Yes	Mulbagal	c	0.1	27.2	0	0	3	1.1	623144
No	No	No	Yes	Mulbagal	c	0	13.5	51.8	6.2	2.4	14.3	623145
No	No	No	Yes	Mulbagal	c	0	1.1	6.2	1.6	0	5.8	623146
No	No	No	Yes	Mulbagal	c	0	1.6	66.9	15	0.1	0	623147
No	No	No	Yes	Mulbagal	c	0	3.3	40.5	8.6	18.3	3.3	623148
No	No	No	Yes	Mulbagal	c	0	9.9	57.2	2.6	0.2	2.9	623149
No	No	No	Yes	Mulbagal	c	0	1	60.8	1.3	10.1	24.4	623150
No	No	No	Yes	Mulbagal	c	0	4.6	6.1	0	0	12.2	623151
No	No	No	Yes	Mulbagal	c	0	6.5	7.6	0	0	7.2	623152
No	No	No	Yes	Mulbagal	c	0	4.9	6.1	0	1.6	8.2	623153
No	No	No	Yes	Mulbagal	c	0	7.4	10.2	0	0	4.1	623154
				Un-inhabited		0	0	0	0	0	0	623155
No	No	No	Yes	Mulbagal	c	0	6.5	4	0	0	1.8	623156
				Un-inhabited		0	0	0	0	0	0	623157
				Un-inhabited		0	0	0	0	0	0	623158
No	No	No	Yes	Mulbagal	c	0	4.1	28.4	0	0	7.9	623159
				Un-inhabited		0	0	0	0	0	0	623160
No	No	No	Yes	Mulbagal	c	0	6.2	20.7	0	0	5.6	623161
No	No	No	Yes	Mulbagal	c	0	8.9	10.2	0	0	9	623162
No	No	No	Yes	Mulbagal	c	0	9	15.4	0	0	17.5	623163

Sl. No	Name of the village	Location code no.	Land Use					Area irrigated by source (in hectare).				
			Area under different types of land use (in hectares rounded up to one decimal place)									
			Fallow lands other than current fallows	Current Fallows	Net Area Sown	Total Irrigated Land Area	Total Un-irrigated Land Area	Canals (C)	Wells/Tube-wells(W/TW)	Tanks/Lakes(T/L)	Water Falls(WF)	Others(O)
1	2	3	110	111	112	113	114	115	116	117	118	119
Name of CD Block: Mulbagal												
295	Dommasandra	623143	3.3	0	104.5	19.6	84.9	0	15.9	3.7	0	0
296	Belaganehalli	623144	186.3	0	106.8	27.8	79	0	19.6	8.2	0	0
297	Mopurahalli	623145	6.9	1.7	91.7	17.1	74.6	0	11.4	5.8	0	0
298	Mallanayakanahalli	623146	1.4	0	24.6	11.6	13	0	5.8	5.8	0	0
299	Puttenahalli	623147	2.4	0	118.5	16.6	101.8	0	15	0	1.6	0
300	Puli Papenahalli	623148	4.1	6.2	80.9	10.4	70.5	4.1	2.1	4.2	0	0
301	Kapabikkanahalli	623149	4.1	3.8	45.8	10.6	35.2	0	6.5	0	4	0
302	Bovibikkanahalli	623150	30	20.3	52.1	3.4	48.7	0	0	3.4	0	0
303	Appikondenahalli	623151	10.2	20.3	25.7	10.2	15.5	0	6.1	4.1	0	0
304	Chukkanahalli	623152	10.2	8.1	43.2	12.2	31	0	4.1	8.1	0	0
305	Ethurahalli	623153	6.1	11.8	41.3	12.6	28.7	0	6.1	6.5	0	0
306	Thimmaravathanahalli	623154	12.2	34.4	52.5	20	32.5	0.5	12.1	7.3	0	0
307	Charakurahalli	623155	0	0	0	0	0	0	0	0	0	0
308	Kogileri	623156	3.3	8.9	17.3	6.1	11.1	0	4.1	2	0	0
309	Sivanapura	623157	0	0	0	0	0	0	0	0	0	0
310	Vaddaguttahalli	623158	0	0	0	0	0	0	0	0	0	0
311	Appenahalli	623159	18.3	32.4	46.7	16.2	30.5	0	8.1	8.1	0	0
312	Hosahalli	623160	0	0	0	0	0	0	0	0	0	0
313	Karavireddihalli	623161	24.4	32.4	69.6	28.4	41.2	0	16.2	12.2	0	0
314	V.Kurubarahalli	623162	12.2	24.3	37	10.6	26.3	0	2.5	8.2	0	0
315	Kuppandahalli	623163	8.1	24.3	63.6	28.8	34.8	0	16.2	12.6	0	0

Name of three most important commodities manufactured

First	Second	Third	Name of the village	Location code no.
120	121	122	2	3
Location Code: 0162				
-	-	-	Dommasandra	623143
-	-	-	Belaganehalli	623144
Silk	-	-	Mopurahalli	623145
Silk	-	-	Mallanayakanahalli	623146
-	-	-	Puttenahalli	623147
-	-	-	Puli Papenahalli	623148
-	-	-	Kapabikkanahalli	623149
-	-	-	Bovibikkanahalli	623150
-	-	-	Appikondenahalli	623151
-	-	-	Chukkanahalli	623152
-	-	-	Ethurahalli	623153
Beedi	Incense Sticks	-	Thimmaravathanahalli	623154
	Un-inhabited		Charakurahalli	623155
Beedi	-	-	Kogileri	623156
	Un-inhabited		Sivanapura	623157
	Un-inhabited		Vaddaguttahalli	623158
-	-	-	Appenahalli	623159
	Un-inhabited		Hosahalli	623160
-	-	-	Karavireddihalli	623161
-	-	-	V.Kurubarahalli	623162
-	-	-	Kuppandahalli	623163

Sl. No	Name of the village	Location code no.	Total area of the village (in hectares rounded up to one decimal place)	Total population (2011 census)	Number of households (2011 census)	Number of educational amenities available. (If not available within the village , the distance range code viz; a for < 5 Kms, b for 5-10 Kms and c for 10+ kms of nearest place where facility is available is given).								
						Pre-Primary school (PP)	Primary school (P)	Middle school (M)	Secondary School (S)	Senior Secondary school (SS)	Degree college of arts science & commerce (ASC)	Engineering college(EC)	Medical college (MC)	Management institute (MI)
1	2	3	4	5	6	7	8	9	10	11	12	13	14	15
Name of CD Block: Mulbagal														
316	Vegamadagu	623164	306.2	919	196	b	1	1	b	b	b	c	c	c
317	Sanyasipalli	623165	230	309	72	a	1	a	a	a	a	c	c	c
318	Kothapalli	623166	115.8	0	0						Un-inhabited			
319	Dasepalli	623167	102.6	33	8	a	b	a	a	a	a	c	c	c
320	Gaddam Chinnepalli	623168	92.9	269	62	a	1	a	a	a	a	c	a	c
321	Byrasandra	623169	628.8	936	213	a	1	1	a	c	c	c	c	c
322	Jadanagenahalli	623170	60.8	0	0						Un-inhabited			
323	Yalachepalli	623171	140.9	1387	339	b	1	1	b	b	c	c	c	c
324	Doolapalli	623172	139.5	530	130	a	1	a	a	a	c	c	c	c
325	Agara	623173	112.8	558	104	a	1	a	a	a	c	c	c	c
326	Jowgupalli	623174	24.2	96	14	a	a	a	a	a	c	c	c	c
327	Tayalur	623175	190.7	3805	861	1	3	3	2	1	c	c	c	c
328	Chamanayakanahalli	623176	69.8	0	0						Un-inhabited			
329	Madivala	623177	62.2	283	67	a	1	a	a	a	c	c	c	c
330	Tayalur Amanikere	623178	282.8	0	0						Un-inhabited			
331	Meltayalur	623179	209.5	625	120	a	1	b	b	b	b	c	a	c
332	Mothakapalli	623180	50	626	128	a	1	1	a	a	c	c	c	c
333	Achampalli	623181	174.2	689	136	a	1	a	a	a	c	c	c	c
334	Jangamahosahalli	623182	193.4	181	40	b	1	a	a	a	c	c	c	c
335	Mindahalli	623183	242	595	117	b	2	b	b	b	c	c	c	c
336	Korevenuru	623184	117.8	437	90	b	b	b	b	b	c	c	c	c

Number of educational amenities available.
(If not available within the village , the distance range code viz; a for < 5 Kms, b for 5-10 Kms and c for 10+ kms of nearest place where facility is available is given).

Number of Medical Amenities available. (If not available within the village , the distance range code viz; a for < 5 Kms, b for 5-10 Kms and c for 10+ kms of nearest place where facility is available is given).

Polytechnic (Pt)	Vocational training school /ITI	Non-formal training centre (NFTC)	Special school for disabled (SSD)	Others (specify)	Community health centre (CHC)	Primary health centre (PHC)	Primary health sub centre (PHS)	Maternity and child welfare centre (MCW)	T.B. clinic (TBC)	Hospital-allopathic (HA)	Hospital-alternative medicine (HO)	Dispensary (D)	Veterinary hospital (VH)	Mobile health clinic(MHC)	Family welfare centre (FWC)	Location code no.
16	17	18	19	20	21	22	23	24	25	26	27	28	29	30	31	3
Location Code: 0162																
c	c	c	c		c	a	l	a	a	c	c	c	a	c	l	623164
c	c	c	c		a	a	a	a	a	c	c	c	a	c	a	623165
																623166
Un-inhabited																
c	c	c	c		c	b	b	b	b	c	c	c	b	c	b	623167
c	c	c	c		c	a	b	a	a	c	c	c	a	c	b	623168
c	c	c	c		c	a	a	a	a	c	c	c	a	c	a	623169
																623170
Un-inhabited																
c	c	c	c		c	a	a	a	a	a	a	a	a	c	a	623171
c	c	c	c		c	a	a	a	a	a	a	a	a	a	a	623172
c	c	c	c		c	a	a	a	a	c	c	c	a	c	a	623173
c	c	c	c		a	a	a	a	a	c	c	c	a	c	a	623174
c	c	c	c	c	c	l	l	l	l	c	c	c	l	c	l	623175
																623176
Un-inhabited																
c	c	c	c		c	a	a	a	a	c	c	c	c	c	a	623177
																623178
Un-inhabited																
b	b	b	c		a	a	a	a	a	b	b	b	a	b	a	623179
c	c	c	c		c	b	l	b	b	c	c	c	l	c	l	623180
c	c	c	c	c	c	a	a	a	a	c	c	c	a	c	a	623181
c	c	c	c		b	b	b	b	b	c	c	c	b	c	b	623182
c	c	c	c		c	b	b	b	b	c	c	c	b	c	b	623183
c	c	c	c		c	b	b	b	b	c	c	c	b	c	b	623184

Sl. No	Name of the village	Location code no.	Number of Non-Government Medical Amenities available.							Availability of drinking water - (Yes / No)			
			Charitable non Govt. hospital/Nursing home.	Medical practitioner with MBBS Degree	Medical practitioner with other degree	Medical practitioner with no degree	Traditional practitioner and faith healer .	Medicine Shop	Others	Tap water (Treated/Untreated)	Well water (Covered / Uncovered well)	Hand Pump	Tube wells / Bore well
1	2	3	32	33	34	35	36	37	38	39	40	41	42
Name of CD Block: Mulbagal													
316	Vegamadagu	623164	0	0	0	0	0	0	0	Yes	Yes	Yes	Yes
317	Sanyasipalli	623165	0	0	0	0	0	0	0	Yes	No	Yes	No
318	Kothapalli	623166	Un-inhabited										
319	Dasepalli	623167	0	0	0	0	0	0	0	No	No	Yes	No
320	Gaddam Chinnepalli	623168	0	0	0	0	0	0	0	Yes	No	Yes	Yes
321	Byrasandra	623169	0	0	0	0	0	0	0	Yes	Yes	Yes	Yes
322	Jadanagenahalli	623170	Un-inhabited										
323	Yalacheipalli	623171	0	0	1	0	0	0	0	Yes	Yes	Yes	Yes
324	Doolapalli	623172	0	0	0	0	0	0	0	Yes	No	Yes	No
325	Agara	623173	0	0	0	0	0	0	0	Yes	Yes	Yes	Yes
326	Jowgupalli	623174	0	0	0	0	0	0	0	Yes	No	Yes	No
327	Tayalur	623175	0	2	4	0	0	4	0	Yes	Yes	Yes	Yes
328	Chamanayakanahalli	623176	Un-inhabited										
329	Madivala	623177	0	0	0	0	0	0	0	Yes	No	Yes	Yes
330	Tayalur Amanikere	623178	Un-inhabited										
331	Meltayalur	623179	0	0	0	0	0	0	0	Yes	No	Yes	No
332	Mothakapalli	623180	0	0	0	0	0	0	0	Yes	No	Yes	No
333	Achampalli	623181	0	0	0	0	0	0	0	Yes	No	Yes	No
334	Jangamahosahalli	623182	0	0	0	0	0	0	0	Yes	No	Yes	No
335	Mindahalli	623183	0	0	0	0	0	0	0	Yes	No	Yes	No
336	Korevenuru	623184	0	0	0	0	0	0	0	Yes	No	Yes	No

Village Directory
Land use(as in 2009)

Location CodeNo:-581

Availability of drinking water - (Yes / No) Availability of toilet & others (Yes / No) Communication and transport facilities (If amenities available code -Yes is given except for Village Pin Code ,If not available within the village , the distance range code viz; a for < 5 Kms, b for 5- 10 Kms and c for 10+ kms of nearest place where facility is available is given).

Spring	River / Canal	Tank / Pond / Lake	Others	Community toilet including bath.	Community toilet excluding bath.	Rural sanitary mart or sanitary hardware outlet available near the village.	Community bio- gas or recycle of waste for productive use.	Post office(PO)	Sub post office (SPO)	Post & Telegraph office (P&TO)	Village Pin Code	Telephones (Land lines)	Public call office (PCO)	Mobile phone coverage	Location code no.
43	44	45	46	47	48	49	50	51	52	53	54	55	56	57	3

Location Code: 0162

No	No	No	No	No	No	No	No	b	Yes	c	563137	Yes	Yes	Yes	623164
No	No	No	No	No	No	No	No	a	a	c	563137	Yes	Yes	Yes	623165
Un-inhabited															
No	No	No	No	No	No	No	No	a	a	c	563137	Yes	Yes	Yes	623167
No	No	No	No	No	No	No	No	a	a	c	563137	Yes	Yes	Yes	623168
No	No	No	No	No	No	No	No	a	a	a	563136	a	a	Yes	623169
Un-inhabited															
No	No	Yes	No	No	No	No	No	a	a	c	563136	Yes	Yes	Yes	623171
No	No	Yes	No	No	No	No	No	a	a	a	563136	Yes	Yes	Yes	623172
No	No	No	No	No	No	No	No	a	a	a	563136	Yes	Yes	Yes	623173
No	No	No	No	No	No	No	No	a	a	a	563136	Yes	Yes	Yes	623174
No	No	No	No	No	No	No	No	Yes	b	Yes	563136	Yes	Yes	Yes	623175
Un-inhabited															
No	No	Yes	No	No	No	No	No	a	a	a	563136	Yes	Yes	Yes	623177
Un-inhabited															
No	No	No	No	No	No	No	No	a	a	a	563136	Yes	Yes	Yes	623179
No	No	Yes	No	No	No	No	No	b	a	a	563136	Yes	Yes	Yes	623180
No	No	No	No	No	No	No	No	a	a	a	563136	Yes	Yes	Yes	623181
No	No	No	No	No	No	No	No	a	a	b	563136	Yes	Yes	Yes	623182
No	No	Yes	No	No	No	No	No	a	a	a	563136	Yes	Yes	Yes	623183
No	No	No	No	No	No	No	No	a	a	b	563136	Yes	Yes	Yes	623184

Communication and transport facilities (If amenities available code -Yes is given except for Village Pin Code ,If not available within the village , the distance range code viz; a for < 5 Kms, b for 5-10 Kms and c for 10+ kms of nearest place where facility is available is given).

Sl. No	Name of the village	Location code no.	Internet cafes/ Common service centre (CSC)	Private courier facility	Bus service (Public & Private)	Railway stations	Auto/Modified Autos	Taxis and Vans	Tractors	Cycle-pulled rickshaws(Manual & Machine driven)	Carts driven by animals	Sea /River ferry service
1	2	3	58	59	60	61	62	63	64	65	66	67
Name of CD Block: Mulbagal												
316	Vegamadagu	623164	c	c	Yes	c	Yes	Yes	Yes	c	Yes	c
317	Sanyasipalli	623165	c	c	b	c	Yes	Yes	Yes	c	Yes	c
318	Kothapalli	623166	Un-inhabited									
319	Dasepalli	623167	c	c	b	c	Yes	Yes	Yes	c	Yes	c
320	Gaddam Chinnepalli	623168	c	c	a	c	Yes	Yes	Yes	c	Yes	c
321	Byrasandra	623169	c	c	Yes	c	a	c	Yes	c	Yes	c
322	Jadanagenahalli	623170	Un-inhabited									
323	Yalacheppalli	623171	c	c	Yes	c	Yes	c	Yes	c	Yes	c
324	Doolapalli	623172	c	c	Yes	c	a	Yes	Yes	c	Yes	c
325	Agara	623173	c	c	Yes	c	a	c	Yes	c	Yes	c
326	Jowgupalli	623174	c	c	Yes	c	b	c	Yes	c	Yes	c
327	Tayalur	623175	Yes	Yes	Yes	c	Yes	Yes	Yes	c	Yes	c
328	Chamanayakanahalli	623176	Un-inhabited									
329	Madivala	623177	c	c	Yes	c	Yes	c	Yes	c	Yes	c
330	Tayalur Amanikere	623178	Un-inhabited									
331	Meltayalur	623179	b	b	Yes	c	Yes	b	Yes	b	Yes	c
332	Mothakapalli	623180	c	c	Yes	c	a	Yes	Yes	c	Yes	c
333	Achampalli	623181	c	c	Yes	c	a	Yes	Yes	c	Yes	c
334	Jangamahosahalli	623182	c	c	Yes	c	a	c	Yes	c	Yes	c
335	Mindahalli	623183	c	c	Yes	c	Yes	Yes	Yes	c	Yes	c
336	Korevenuru	623184	c	c	Yes	c	Yes	Yes	Yes	c	Yes	c

Village connected to highways,village roads, banks & credit societies (If amenities available code -Yes is given, If not available within the village , the distance range code viz; a for < 5 Kms, b for 5-10 Kms and c for 10+ kms of nearest place where facility is available is given).

Availability of miscellaneous facilities (If amenities available code -Yes is given, If not available within the village , the distance range code viz; a for < 5 Kms, b for 5-10 Kms and c for 10+ kms of nearest place where facility is available is given).

68	69	70	71	72	73	74	75	76	77	78	79	80	81	82	83	3
Connected to national highway(NH)	Connected to state highway(SH)	Connected to major district road (MDR)	Connected to others district road	Pucca roads	Kutchcha roads	Water bounded macadam(WBM) roads	Navigable waterway (river/canal)(NW)	Footpaths (FP)	Commercial & Co-operative Banks	ATM	Agricultural Credit Societies	Self-Help Group (SHG)	Public distribution system (PDS) shop	Mandis / Regular market	Weekly Haat	Location code no.
c	c	Yes	Yes	Yes	Yes	a	c	Yes	a	c	c	Yes	a	c	a	623164
c	c	Yes	Yes	Yes	Yes	b	c	Yes	a	c	c	Yes	a	c	a	623165
Un-inhabited																623166
c	c	Yes	Yes	Yes	Yes	b	c	Yes	b	b	c	a	b	c	b	623167
c	c	c	c	b	Yes	b	c	Yes	a	c	c	Yes	a	c	a	623168
c	c	Yes	c	Yes	Yes	b	c	Yes	a	c	c	Yes	a	c	a	623169
Un-inhabited																623170
c	c	c	c	a	Yes	b	c	Yes	a	c	c	Yes	Yes	c	b	623171
Yes	c	Yes	c	Yes	Yes	a	c	Yes	b	b	c	Yes	a	b	b	623172
Yes	c	Yes	c	Yes	Yes	b	c	Yes	a	c	c	Yes	a	b	a	623173
Yes	c	Yes	c	Yes	Yes	b	c	Yes	a	c	c	a	a	a	a	623174
Yes	c	Yes	c	Yes	Yes	b	c	Yes	Yes	Yes	c	Yes	Yes	Yes	Yes	623175
Un-inhabited																623176
c	c	c	c	Yes	Yes	b	c	Yes	a	c	c	Yes	a	a	a	623177
Un-inhabited																623178
b	b	b	b	Yes	Yes	b	c	Yes	a	b	b	Yes	a	b	a	623179
c	c	c	c	Yes	Yes	b	c	Yes	Yes	c	Yes	Yes	a	b	a	623180
c	c	c	c	a	Yes	b	c	Yes	a	c	c	Yes	a	c	a	623181
c	c	c	c	a	Yes	b	c	Yes	a	c	c	Yes	a	b	a	623182
c	c	c	c	Yes	Yes	b	c	Yes	b	c	c	Yes	a	c	b	623183
c	c	c	c	Yes	Yes	b	c	Yes	b	c	c	Yes	a	c	b	623184

Location Code: 0162

Availability of miscellaneous facilities (If amenities available code -Yes is given, If not available within the village , the distance range code viz; a for < 5 Kms, b for 5-10 Kms and c for 10+ kms of nearest place where facility is available is given).

Sl. No	Name of the village	Location code no.	Agricultural marketing society	Integrated Child Development Scheme (Nutritional Centres)	Anganwadi Centre (Nutritional Centres)	Others (Nutritional Centres)	ASHA (Accredited Social Health Activist)	Community centre with/without TV	Sports Field,	Sports Club / Recreation Centre	Cinema / Video Hall	Public Library	Public Reading Room	Newspaper Supply	Assembly Polling station	Birth & Death Registration Office
1	2	3	84	85	86	87	88	89	90	91	92	93	94	95	96	97
Name of CD Block: Mulbagal																
316	Vegamadagu	623164	c	Yes	Yes	c	b	Yes	b	c	c	b	b	Yes	Yes	Yes
317	Sanyasipalli	623165	c	a	a	c	b	a	b	c	c	b	b	a	a	Yes
318	Kothapalli	623166	Un-inhabited													
319	Dasepalli	623167	c	b	b	c	a	b	b	c	c	b	b	a	a	Yes
320	Gaddam Chinnepalli	623168	c	a	a	c	a	b	a	c	c	b	b	a	a	Yes
321	Byrasandra	623169	c	Yes	Yes	c	a	a	a	c	c	a	a	Yes	Yes	Yes
322	Jadanagenahalli	623170	Un-inhabited													
323	Yalacheppalli	623171	c	Yes	Yes	c	Yes	Yes	a	c	c	Yes	Yes	Yes	Yes	Yes
324	Doolapalli	623172	b	Yes	Yes	c	a	a	a	c	c	Yes	Yes	Yes	Yes	Yes
325	Agara	623173	b	Yes	Yes	c	a	a	a	c	c	a	a	Yes	Yes	Yes
326	Jowgupalli	623174	a	b	b	c	a	a	a	c	c	a	a	a	a	Yes
327	Tayalur	623175	a	Yes	Yes	c	Yes	Yes	Yes	c	c	Yes	Yes	Yes	Yes	Yes
328	Chamanayakanahalli	623176	Un-inhabited													
329	Madivala	623177	a	a	a	b	a	a	a	c	c	a	a	Yes	a	Yes
330	Tayalur Amanikere	623178	Un-inhabited													
331	Meltayalur	623179	b	Yes	Yes	b	b	b	b	b	b	b	b	Yes	Yes	Yes
332	Mothakapalli	623180	c	Yes	Yes	b	b	c	b	c	c	Yes	Yes	Yes	Yes	Yes
333	Achampalli	623181	c	Yes	Yes	b	a	c	a	c	c	b	b	Yes	Yes	Yes
334	Jangamahosahalli	623182	b	a	a	b	a	c	b	c	b	b	b	a	a	Yes
335	Mindahalli	623183	c	Yes	Yes	a	b	c	b	c	c	b	b	Yes	Yes	Yes
336	Korevenuru	623184	c	a	a	Yes	b	c	b	c	c	c	c	Yes	a	Yes

Availability of electricity (Yes/No)				Land Use								
				Nearest Town	Area under different types of land use (in hectares rounded up to one decimal place)							
Power Supply for Domestic Use (ED)	Power Supply for Agricultural Use (EAG)	Power Supply for Commercial Use (EC)	Power Supply for All Uses (EA)	Name	Distance range code i.e. a for < 5 Kms, b for 5-10 Kms and c for 10+ kms .	Forests	Area under Non-agricultural Uses	Barren and Un-cultivable land	Permanent Pastures and Other Grazing Lands	Land Under Miscellaneous Tree Crops etc.	Culturable Waste Land	Location code no.
98	99	100	101	102	103	104	105	106	107	108	109	3
Location Code:0162												
No	No	No	Yes	Mulbagal	c	0	20.3	34.5	0	12.8	4.1	623164
No	No	No	Yes	Mulbagal	c	0	22.3	27.2	0	0	14.2	623165
				Un-inhabited		0	0	0	0	0	0	623166
No	No	No	Yes	Mulbagal	c	0	0	0	1.3	0	2.2	623167
No	No	No	Yes	Mulbagal	c	0	12.2	8.5	0	0	4.5	623168
No	No	No	Yes	Mulbagal	c	0	68.8	0	288.2	12.1	24.5	623169
				Un-inhabited		0	0	0	0	0	0	623170
No	No	No	Yes	Mulbagal	c	0	0	21	10.5	0	6.4	623171
No	No	No	Yes	Mulbagal	c	0	0	0	20.2	9.4	8.1	623172
No	No	No	Yes	Mulbagal	c	0	0	6.1	13	0	6.5	623173
No	No	No	Yes	Mulbagal	c	0	0	0	1.4	0.8	0	623174
No	No	No	Yes	Mulbagal	c	0	0.5	42.2	0.4	0.4	5.7	623175
				Un-inhabited		0	0	0	0	0	0	623176
No	No	No	Yes	Mulbagal	c	0	0	6.2	0	0	3.6	623177
				Un-inhabited		0	0	0	0	0	0	623178
No	No	No	Yes	Mulbagal	b	0	0	0	9.5	6.1	10.1	623179
No	No	No	Yes	Mulbagal	c	0	6.2	4.9	0	0	2.1	623180
No	No	No	Yes	Mulbagal	c	0	0	0	51.4	2	7.8	623181
No	No	No	Yes	Mulbagal	c	0	0	4	21.6	8.1	0	623182
No	No	No	Yes	Mulbagal	c	0	0	0	66.4	5	10.6	623183
No	No	No	Yes	Mulbagal	c	0	0	0	1.4	30.9	0	623184

Sl. No	Name of the village	Location code no.	Land Use					Area irrigated by source (in hectare).				
			Area under different types of land use (in hectares rounded up to one decimal place)					Canals (C)	Wells/Tube-wells(W/TW)	Tanks/Lakes(T/L)	Water Falls(WF)	Others(O)
			Fallow lands other than current fallows	Current Fallows	Net Area Sown	Total Irrigated Land Area	Total Un-irrigated Land Area					
1	2	3	110	111	112	113	114	115	116	117	118	119
Name of CD Block: Mulbagal												
316	Vegamadagu	623164	10.2	81	143.5	70.9	72.5	0	30.4	40.5	0	0
317	Sanyasipalli	623165	18.7	30.2	117.5	44.3	73.2	0	24.3	20	0	0
318	Kothapalli	623166	0	0	0	0	0	0	0	0	0	0
319	Dasepalli	623167	0.4	0.3	98.5	5.2	93.3	0	5.2	0	0	0
320	Gaddam Chinnepalli	623168	4.1	18.2	45.3	16.2	29.1	0	8.1	8.1	0	0
321	Byrasandra	623169	16.2	0	219	7.8	211.3	0	0	7.8	0	0
322	Jadanagenahalli	623170	0	0	0	0	0	0	0	0	0	0
323	Yalachepalli	623171	0	0	102.9	5.7	97.3	0	5.7	0	0	0
324	Doolapalli	623172	0	0	101.8	9.5	92.3	0	9.3	0.2	0	0
325	Agara	623173	0	0	87.3	11.6	75.7	3.4	2	6.2	0	0
326	Jowgupalli	623174	0	0	22	17.9	4.2	0	6.1	11.7	0	0
327	Tayalur	623175	0	0	141.4	9	132.4	0	9	0	0	0
328	Chamanayakana halli	623176	0	0	0	0	0	0	0	0	0	0
329	Madivala	623177	0	0	52.4	45	7.4	0	4	40.9	0	0
330	Tayalur Amanikere	623178	0	0	0	0	0	0	0	0	0	0
331	Meltayalur	623179	10.1	2	171.8	152.6	19.1	0	19.1	133.6	0	0
332	Mothakapalli	623180	8.2	4.1	24.6	8.8	15.8	0.6	4.1	4.1	0	0
333	Achampalli	623181	2	0	110.9	86.8	24.2	0	26.5	60.3	0	0
334	Jangamahosahalli	623182	0	0	159.7	20	139.6	0.5	6.1	13.5	0	0
335	Mindahalli	623183	2	0	158	138.9	19.1	0	10.2	128.7	0	0
336	Korevenuru	623184	0	4	81.6	76.6	4.9	0	36.2	36.4	4	0

Name of three most important commodities manufactured

First 120	Second 121	Third 122	Name of the village 2	Location code no. 3
Location Code: 0162				
-	-	-	Vegamadagu	623164
-	-	-	Sanyasipalli	623165
	Un-inhabited		Kothapalli	623166
-	-	-	Dasepalli	623167
-	-	-	Gaddam Chinnepalli	623168
-	-	-	Byrasandra	623169
	Un-inhabited		Jadanagenahalli	623170
-	-	-	Yalachepalli	623171
-	-	-	Doolapalli	623172
-	-	-	Agara	623173
-	-	-	Jowgupalli	623174
-	-	-	Tayalur	623175
	Un-inhabited		Chamanayakanahalli	623176
-	-	-	Madivala	623177
	Un-inhabited		Tayalur Amanikere	623178
-	-	-	Meltayalur	623179
-	-	-	Mothakapalli	623180
-	-	-	Achampalli	623181
-	-	-	Jangamahosahalli	623182
-	-	-	Mindahalli	623183
Silk	-	-	Korevenuru	623184

Sl. No	Name of the village	Location code no.	Total area of the village (in hectares rounded up to one decimal place)	Total population (2011 census)	Number of households (2011 census)	Number of educational amenities available. (If not available within the village , the distance range code viz; a for < 5 Kms, b for 5-10 Kms and c for 10+ kms of nearest place where facility is available is given).								
						Pre-Primary school (PP)	Primary school (P)	Middle school (M)	Secondary School (S)	Senior Secondary school (SS)	Degree college of arts science & commerce (ASC)	Engineering college(EC)	Medical college (MC)	Management institute (MI)
1	2	3	4	5	6	7	8	9	10	11	12	13	14	15
Name of CD Block: Mulbagal														
337	Kondihalli	623185	106.4	500	104	b	b	a	a	a	c	c	c	c
338	Somarasahalli	623186	254.5	370	87	a	1	a	a	a	c	c	a	c
339	Madderi	623187	314.3	716	157	b	1	1	b	b	c	c	c	c
340	Kuppampalya	623188	120.8	642	148	b	1	a	a	a	c	c	a	c
341	Yadapalli	623189	315.7	72	16	b	b	a	b	b	c	c	c	c
342	Ganiganakoppa	623190	149	103	20	b	b	a	b	c	c	c	c	c
343	Abbihalli	623191	136.6	547	99	b	1	b	b	b	c	c	c	c
Block Total:			80534.6	201659	42353	46	363	117	36	14	0	0	0	1
District Total:			386557.4	1056328	227058	350	1896	731	209	75	11	0	0	14

Village Directory
Land use (as in 2009)

Location CodeNo:-581

Number of educational amenities available.
(If not available within the village , the distance range code viz; a for < 5 Kms, b for 5-10 Kms and c for 10+ kms of nearest place where facility is available is given).

Number of Medical Amenities available. (If not available within the village , the distance range code viz; a for < 5 Kms, b for 5-10 Kms and c for 10+ kms of nearest place where facility is available is given).

Polytechnic (Pt)	Vocational training school /ITI	Non-formal training centre (NFTC)	Special school for disabled (SSD)	Others (specify)	Community health centre (CHC)	Primary health centre (PHC)	Primary health sub centre (PHS)	Maternity and child welfare centre (MCW)	T.B. clinic (TBC)	Hospital-allopathic (HA)	Hospital-alternative medicine (HO)	Dispensary (D)	Veterinary hospital (VH)	Mobile health clinic(MHC)	Family welfare centre (FWC)	Location code no.
16	17	18	19	20	21	22	23	24	25	26	27	28	29	30	31	3
Location Code: 0162																
c	c	c	c		a	a	a	a	a	c	c	c	a	c	a	623185
c	c	c	c		c	b	b	b	b	c	c	c	a	c	b	623186
c	c	c	c		b	b	b	b	b	c	c	c	b	c	b	623187
c	c	c	c		c	a	a	a	a	a	a	a	a	a	a	623188
c	c	c	c	c	c	b	b	b	b	b	b	b	b	c	b	623189
c	c	c	c		c	c	b	c	c	c	c	c	b	c	b	623190
c	c	c	c		c	c	b	c	c	c	c	c	c	c	b	623191
2	2	3	0	0	0	17	40	17	17	0	0	1	16	0	40	
4	22	15	6	4	1	56	192	56	56	0	0	5	84	0	192	

			Number of Non-Government Medical Amenities available.							Availability of drinking water - (Yes / No)			
Sl. No	Name of the village	Location code no.	Charitable non Govt. hospital/Nursing home.	Medical practitioner with MBBS Degree	Medical practitioner with other degree	Medical practitioner with no degree	Traditional practitioner and faith healer .	Medicine Shop	Others	Tap water (Treated/Untreated)	Well water (Covered / Uncovered well)	Hand Pump	Tube wells / Bore well
1	2	3	32	33	34	35	36	37	38	39	40	41	42
Name of CD Block: Mulbagal													
337	Kondihalli	623185	0	0	0	0	0	0	0	Yes	No	Yes	No
338	Somarasanaahalli	623186	0	0	0	0	0	0	0	Yes	No	Yes	No
339	Madderi	623187	0	0	0	0	0	0	0	Yes	No	Yes	No
340	Kuppampalya	623188	0	0	0	0	0	0	0	Yes	Yes	Yes	No
341	Yadapalli	623189	0	0	0	0	0	0	0	Yes	Yes	Yes	No
342	Ganiganakoppa	623190	0	0	0	0	0	0	0	No	No	No	No
343	Abbihalli	623191	0	0	0	0	0	0	0	Yes	Yes	Yes	Yes
Block Total:			1	12	30	9	0	25	0	300	152	308	257
District Total:			2	58	188	86	19	128	0	1464	666	1425	1385

Village Directory
Land use(as in 2009)

Location CodeNo:-581

Availability of drinking water - (Yes / No) Availability of toilet & others (Yes / No) Communication and transport facilities (If amenities available code -Yes is given except for Village Pin Code ,If not available within the village , the distance range code viz; a for < 5 Kms, b for 5- 10 Kms and c for 10+ kms of nearest place where facility is available is given).

Spring	River / Canal	Tank / Pond / Lake	Others	Community toilet including bath.	Community toilet excluding bath.	Rural sanitary mart or sanitary hardware outlet available near the village.	Community bio- gas or recycle of waste for productive use.	Post office(PO)	Sub post office (SPO)	Post & Telegraph office (P&TO)	Village Pin Code	Telephones (Land lines)	Public call office (PCO)	Mobile phone coverage	Location code no.
43	44	45	46	47	48	49	50	51	52	53	54	55	56	57	3

Location Code: 0162

No	No	No	No	No	No	No	No	a	a	b	563136	Yes	Yes	Yes	623185
No	No	No	No	No	No	No	No	a	a	a	563136	Yes	Yes	Yes	623186
No	No	Yes	No	No	No	No	No	b	b	b	563136	Yes	Yes	Yes	623187
No	No	No	No	No	No	No	No	b	Yes	Yes	563137	Yes	Yes	Yes	623188
No	No	No	No	No	No	No	No	c	a	c	563136	a	b	Yes	623189
No	No	No	Yes	No	No	No	No	c	a	c	563136	a	b	Yes	623190
No	No	Yes	No	No	No	No	No	b	b	c	563136	Yes	Yes	Yes	623191
2	10	149	12	1	17	7	3	3	28	10	315	257	114	241	
43	45	409	88	28	144	64	60	30	210	59	1608	1390	801	1144	

Communication and transport facilities (If amenities available code -Yes is given except for Village Pin Code ,If not available within the village , the distance range code viz; a for < 5 Kms, b for 5-10 Kms and c for 10+ kms of nearest place where facility is available is given).

Sl. No	Name of the village	Location code no.	Internet cafes/ Common service centre (CSC)	Private courier facility	Bus service (Public & Private)	Railway stations	Auto/Modified Autos	Taxis and Vans	Tractors	Cycle-pulled rickshaws(Manual & Machine driven)	Carts driven by animals	Sea /River ferry service
1	2	3	58	59	60	61	62	63	64	65	66	67
Name of CD Block: Mulbagal												
337	Kondihalli	623185	c	c	Yes	c	Yes	c	Yes	c	Yes	c
338	Somarasahalli	623186	c	c	Yes	c	a	c	Yes	c	Yes	c
339	Madderi	623187	c	c	a	c	Yes	Yes	Yes	c	Yes	c
340	Kuppampalya	623188	c	c	Yes	c	a	c	Yes	c	Yes	c
341	Yadapalli	623189	c	c	Yes	c	Yes	c	a	Yes	Yes	c
342	Ganiganakoppa	623190	c	c	Yes	c	Yes	c	a	Yes	Yes	c
343	Abbihalli	623191	c	c	Yes	c	Yes	c	Yes	c	Yes	c
Block Total:			2	5	257	0	125	50	229	51	200	0
District Total:			18	29	1307	8	581	314	980	399	992	1

Village Directory
Land use(as in 2009)

Location CodeNo:-581

Village connected to highways,village roads, banks & credit societies (If amenities available code -Yes is given, If not available within the village , the distance range code viz; a for < 5 Kms, b for 5-10 Kms and c for 10+ kms of nearest place where facility is available is given).

Availability of miscellaneous facilities (If amenities available code -Yes is given, If not available within the village , the distance range code viz; a for < 5 Kms, b for 5-10 Kms and c for 10+ kms of nearest place where facility is available is given).

Connected to national highway(NH)	Connected to state highway(SH)	Connected to major district road (MDR)	Connected to others district road	Pucca roads	Kutchcha roads	Water bounded macadam(WBM) roads	Navigable waterway (river/canal)(NW)	Footpaths (FP)	Commercial & Co-operative Banks	ATM	Agricultural Credit Societies	Self-Help Group (SHG)	Public distribution system (PDS) shop	Mandis / Regular market	Weekly Haat	Location code no.
68	69	70	71	72	73	74	75	76	77	78	79	80	81	82	83	3
Location Code: 0162																
c	c	c	c	Yes	Yes	a	c	Yes	b	c	c	Yes	a	b	a	623185
c	c	Yes	c	Yes	Yes	b	c	Yes	b	c	c	Yes	a	c	a	623186
Yes	c	c	c	Yes	Yes	a	c	Yes	b	c	c	Yes	a	c	b	623187
Yes	c	c	c	Yes	Yes	a	c	Yes	a	c	c	Yes	a	c	a	623188
Yes	c	c	c	Yes	Yes	a	c	Yes	b	c	c	a	a	b	b	623189
Yes	c	c	c	Yes	Yes	a	c	Yes	b	a	c	Yes	a	c	a	623190
c	c	c	c	a	Yes	a	c	Yes	b	c	c	Yes	b	b	b	623191
50	4	124	105	265	315	77	0	315	28	11	11	295	29	13	11	
122	281	627	703	1482	1608	576	0	1608	97	26	48	1495	185	51	52	

Availability of miscellaneous facilities (If amenities available code -Yes is given, If not available within the village , the distance range code viz; a for < 5 Kms, b for 5-10 Kms and c for 10+ kms of nearest place where facility is available is given).

Sl. No	Name of the village	Location code no.	Agricultural marketing society	Integrated Child Development Scheme (Nutritional Centres)	Anganwadi Centre (Nutritional Centres)	Others (Nutritional Centres)	ASHA (Accredited Social Health Activist)	Community centre with/without TV	Sports Field,	Sports Club / Recreation Centre	Cinema / Video Hall	Public Library	Public Reading Room	Newspaper Supply	Assembly Polling station	Birth & Death Registration Office
1	2	3	84	85	86	87	88	89	90	91	92	93	94	95	96	97
Name of CD Block: Mulbagal																
337	Kondihalli	623185	b	Yes	Yes	a	b	b	b	c	b	b	b	Yes	Yes	Yes
338	Somarasanaahalli	623186	c	a	a	b	b	b	b	c	c	c	c	Yes	a	Yes
339	Madderi	623187	c	Yes	Yes	a	b	Yes	b	c	c	b	b	Yes	Yes	Yes
340	Kuppampalya	623188	c	Yes	Yes	Yes	a	a	b	c	c	b	b	Yes	Yes	Yes
341	Yadapalli	623189	c	b	b	a	a	b	b	c	b	b	b	a	a	Yes
342	Ganiganakoppa	623190	c	a	a	b	a	b	b	c	b	b	b	a	a	Yes
343	Abbihalli	623191	c	Yes	Yes	b	b	b	b	c	c	b	b	Yes	Yes	Yes
Block Total:			0	179	179	13	40	60	20	0	1	31	32	260	167	315
District Total:			7	947	947	177	255	380	110	48	12	164	170	1339	871	1608

Availability of electricity (Yes/No)				Land Use								
				Nearest Town	Area under different types of land use (in hectares rounded up to one decimal place)							
Power Supply for Domestic Use (ED)	Power Supply for Agricultural Use (EAG)	Power Supply for Commercial Use (EC)	Power Supply for All Uses (EA)	Name	Distance range code i.e. a for < 5 Kms, b for 5-10 Kms and c for 10+ kms .	Forests	Area under Non-agricultural Uses	Barren and Un-cultivable land	Permanent Pastures and Other Grazing Lands	Land Under Miscellaneous Tree Crops etc.	Culturable Waste Land	Location code no.
98	99	100	101	102	103	104	105	106	107	108	109	3
Location Code:0162												
No	No	No	Yes	Mulbagal	c	0	0.3	0	30.4	4	2	623185
No	No	No	Yes	Mulbagal	c	0	0	0	6	31.1	8.3	623186
No	No	No	Yes	Mulbagal	c	0	0	8.1	40.6	14.2	28.3	623187
No	No	No	Yes	Mulbagal	c	0	0	13	40.5	4	4	623188
No	No	No	Yes	Mulbagal	c	0	0.3	20.2	101.2	0	78.9	623189
No	No	No	Yes	Mulbagal	c	0	0	4	48.7	23.9	4.3	623190
No	No	No	Yes	Mulbagal	c	0	0	12.1	43.8	18.2	14.8	623191
0	0	0	315	0	0	3307.1	7924.3	7901.8	5202.4	1787.7	5580.8	
0	0	0	1608	0	0	23403.3	35161.2	24564.7	20572.9	14884.4	15280.1	

Sl. No	Name of the village	Location code no.	Land Use					Area irrigated by source (in hectare).				
			Area under different types of land use (in hectares rounded up to one decimal place)									
			Fallow lands other than current fallows	Current Fallows	Net Area Sown	Total Irrigated Land Area	Total Un-irrigated Land Area	Canals (C)	Wells/Tube-wells(W/TW)	Tanks/Lakes(T/L)	Water Falls(WF)	Others(O)
1	2	3	110	111	112	113	114	115	116	117	118	119
Name of CD Block: Mulbagal												
337	Kondihalli	623185	4	0	65.6	55.1	10.6	0	4.1	51	0	0
338	Somarasahalli	623186	0	0	209.1	182	27.1	0	82	100	0	0
339	Madderi	623187	8.1	0	215	171.3	43.8	0	60.8	101.2	9.3	0
340	Kuppampalya	623188	0	0	59.3	3.8	55.5	0	3.7	0.1	0	0
341	Yadapalli	623189	20.2	0	94.8	6.1	88.7	0	4	2	0	0
342	Ganiganakoppa	623190	0	0	68.1	4.1	64	0	4.1	0	0	0
343	Abbihalli	623191	0	0	47.6	5.8	41.8	0	5.4	0.4	0	0
Block Total:			3625.9	6325.9	36503.8	11483.3	25020.9	86.5	6319.8	4776.6	149.3	
District Total:			10684.6	23908	201483.5	72116.2	129371	1943.8	29661.3	16269.9	2099.9	

Name of three most important commodities manufactured

First	Second	Third	Name of the village	Location code no.
120	121	122	2	3
Location Code: 0162				
-	-	-	Kondihalli	623185
-	-	-	Somarasahalli	623186
-	-	-	Madderi	623187
-	-	-	Kuppampalya	623188
-	-	-	Yadapalli	623189
-	-	-	Ganiganakoppa	623190
-	-	-	Abbihalli	623191

APPENDICES TO VILLAGE DIRECTORY

APPENDIX I -

SUMMARY SHOWING TOTAL NUMBER OF VILLAGES HAVING EDUCATIONAL,

Sl. No.	Name of CD block	Total number of inhabited villages in the C. D. block	Total population of C.D. block	Villages having educational institutions					
				Pre-primary school	Primary school	Middle school	Secondary school	Senior secondary school (SS)	Degree college of arts science & commerce
1	2	3	4	5	6	7	8	9	10
1	0158-Srinivasapur	292	175511	86	270	119	34	17	5
2	0159-Kolar	331	246948	64	291	164	47	11	2
3	0160-Malur	314	196870	29	264	89	23	9	1
4	0161-Bangarapet	356	235340	83	308	114	27	7	0
5	0162-Mulbagal	315	201659	39	279	100	31	11	0
	Total	1608	1056328	301	1412	586	162	55	8

SUMMARY SHOWING TOTAL NUMBER OF VILLAGES HAVING EDUCATIONAL,

Sl. No.	Name of CD block	Villages having Medical institutions							
		Community health centre	Primary health centre	Primary health sub centre	Maternity and child welfare centre	T.B. clinic	Hospital-allopathic	Hospital-alternative medicine	Dispensary
1	2	20	21	22	23	24	25	26	27
1	0158-Srinivasapur	1	12	26	12	12	0	0	1
2	0159-Kolar	0	12	41	12	12	0	0	1
3	0160-Malur	0	9	37	9	9	0	0	2
4	0161-Bangarapet	0	6	40	6	6	0	0	0
5	0162-Mulbagal	0	17	38	17	17	0	0	1
	Total	1	56	182	56	56	0	0	5

VILLAGE DIRECTORY

MEDICAL AND OTHER AMENITIES IN VILLAGE – C.D. BLOCK LEVEL Contd...,

Villages having educational institutions (contd.)									Sl. No.
Degree college of engineering	Medical college	Management institute	Polytechnic	Vocational training school /ITI	Non-formal training centre	Special school for disabled	Others (specify)	No educational facility	
11	12	13	14	15	16	17	18	19	1
0	0	3	0	11	3	3	2	20	1
0	0	5	1	3	1	1	0	37	2
0	0	4	1	4	2	0	0	47	3
0	0	0	0	0	5	2	2	46	4
0	0	1	2	2	3	0	0	34	5
0	0	13	4	20	14	6	4	184	

MEDICAL AND OTHER AMENITIES IN VILLAGE – C.D. BLOCK LEVEL Contd...,

Villages having Medical institutions (contd.) ...								Sl. No.
Veterinary hospital	Mobile health clinic	Family welfare centre	Medical practioner (with MBBS Degree)	Medical practioner (with other degree)	Medicine shop	Others	No medical facility	
28	29	30	31	32	33	34	35	1
17	0	26	3	29	13	0	236	1
20	0	41	8	46	11	0	243	2
19	0	37	5	33	12	0	244	3
12	0	40	19	40	10	0	263	4
16	0	38	9	25	11	0	250	5
84	0	182	44	173	57	0	1236	

APPENDIX I -

SUMMARY SHOWING TOTAL NUMBER OF VILLAGES HAVING EDUCATIONAL,

Sl. No.	Name of CD block	Villages having drinking water								
		Tap water (treated/untreated)	Well water (coverd/uncovered well)	Hand pump	Tubewell/borewell	Spring	River/canal	Tank/pond/lake	Others	No drinking water facility
1	2	36	37	38	39	40	41	42	43	44
1	0158-Srinivasapur	281	86	275	237	3	3	78	11	0
2	0159-Kolar	299	119	248	285	13	19	57	22	0
3	0160-Malur	270	97	264	265	12	2	16	21	0
4	0161-Bangarapet	314	212	330	341	13	11	109	22	0
5	0162-Mulbagal	300	152	308	257	2	10	149	12	0
	Total	1464	666	1425	1385	43	45	409	88	0

SUMMARY SHOWING TOTAL NUMBER OF VILLAGES HAVING EDUCATIONAL,

Sl. No.	Name of CD block	Villages having transport contd.,					Banks		Credit societies	
		Railway station	Auto/modified autos	Taxi & vans	Tractors	Navigable water ways (river/canal/sea ferry service)	Commercial & co-operative	ATM	Agricultural credit societies	
1	2	54	55	56	57	58	59	60	61	
1	0158-Srinivasapur	1	88	73	200	0	9	3	16	
2	0159-Kolar	1	168	119	278	0	16	3	10	
3	0160-Malur	1	82	44	95	0	16	1	2	
4	0161-Bangarapet	5	118	28	178	0	28	8	9	
5	0162-Mulbagal	0	125	50	229	0	28	11	11	
	Total	8	581	314	980	0	97	26	48	

VILLAGE DIRECTORY**MEDICAL AND OTHER AMENITIES IN VILLAGE – C.D. BLOCK LEVEL Contd...,**

Villages having Post & Telegraph							Villages having transport		Sl. No.
Post office	Sub post office	Post & telegraph office	Phone (land lines)	Public call office	Mobile phone coverage	Internet cafes/ Common service centre	Village roads- pucca road	Bus service (public/private)	
45	46	47	48	49	50	51	52	53	1
11	75	13	243	129	163	7	274	245	1
12	31	14	317	240	280	3	321	304	2
2	32	10	271	160	210	5	296	224	3
2	44	12	302	158	250	1	326	277	4
3	28	10	257	114	241	2	265	257	5
30	210	59	1390	801	1144	18	1482	1307	

MEDICAL AND OTHER AMENITIES IN VILLAGE – C.D. BLOCK LEVEL Concl...,

Villages having recreation facility				Miscellaneous				Villages having power supply		Sl. No.
Cinema / video halls	Public library	Public reading rooms	Availability of news paper	Public distribution system (PDS) shop	Weekly haat	Assembly polling station	Birth & death registration office	Available	Not available	
62	63	64	65	66	67	68	69	70	71	1
2	29	30	230	25	13	144	292	292	0	1
2	41	44	297	47	10	203	331	331	0	2
4	29	29	253	39	8	161	314	314	0	3
3	34	35	299	45	10	196	356	356	0	4
1	31	32	260	29	11	167	315	315	0	5
12	164	170	1339	185	52	871	1608	1608	0	

APPENDIX IA - VILLAGE DIRECTORY
VILLAGES BY NUMBER OF PRIMARY SCHOOLS

Sl.No.	Name of C.D.Block	Total number of inhabited villages	Number of primary schools				
			None	One	Two	Three	Four +
1	2	3	4	5	6	7	8
1	0158-Srinivasapur	292	22	168	82	13	7
2	0159-Kolar	331	40	226	48	13	4
3	0160-Malur	314	50	218	34	9	3
4	0161-Bangarapet	356	48	235	51	12	10
5	0162-Mulbagal	315	36	222	43	7	7
	Total	1608	196	1069	258	54	31

APPENDIX IB - VILLAGE DIRECTORY
VILLAGES BY PRIMARY, MIDDLE AND SECONDARY SCHOOLS

Sl.No.	Name of CD Block	Total number of inhabited villages	Type of educational institutions available			
			No school	At least one primary school and no middle school	At least one primary school and one middle school	At least one middle school and one secondary school
1	2	3	4	5	6	7
1	0158-Srinivasapur	292	21	151	119	33
2	0159-Kolar	331	37	130	161	47
3	0160-Malur	314	50	175	89	21
4	0161-Bangarapet	356	48	194	114	25
5	0162-Mulbagal	315	36	179	100	31
	Total	1608	192	829	583	157

APPENDIX IC - VILLAGE DIRECTORY
VILLAGES WITH DIFFERENT SOURCES OF DRINKING WATER FACILITIES AVAILABLE

Sl.No.	Name of C.D.Block	Number of villages with different sources of drinking water facilities available				
		Only tap (treated/untreated)	Only well (covered/uncovered)	Only tubewell /borewell	Only handpump	More than one source only from tap, well, tubewell, hand pump
1	2	3	4	5	6	7
1	0158-Srinivasapur	1	0	2	1	285
2	0159-Kolar	4	2	2	0	304
3	0160-Malur	5	0	5	3	283
4	0161-Bangarapet	1	0	2	1	343
5	0162-Mulbagal	0	0	1	6	305
	Total	11	2	12	11	1520

APPENDIX II- VILLAGE DIRECTORY**VILLAGES WITH 5000 AND ABOVE POPULATION WHICH DO NOT HAVE ONE OR MORE AMENITIES**

Sl. No.	Name of CD Block	Name of village	Location code number	Population	Amenities not available (indicate N.A. where amenity not available)						
					Senior secondary school	College	Primary health sub centre	Tap drinking water	Bus facility	Approach by pucca road	Banks
1	2	3	4	5	6	7	8	9	10	11	12
1	0158-Srinivaspur	Gownipalli	621445	6418	Available	N.A.	Available	Available	Available	Available	Available
2	0159-Kolar	Kyalanur	621752	5928	Available	N.A.	Available	Available	Available	Available	Available
3	0159-Kolar	Narasapura	621820	5718	Available	N.A.	Available	Available	Available	Available	Available
4	0160-Malur	Masthi	622340	7345	Available	N.A.	Available	Available	Available	Available	Available
5	0162-Mulbagal	Nangali	623088	6359	Available	N.A.	Available	Available	Available	Available	Available

APPENDIX III - VILLAGE DIRECTORY**LAND UTILIZATION DATA IN RESPECT OF CENSUS TOWNS**

Sl. No.	Name of Census Town	Land use (i.e. area under different types of land use in hectares)					
		Total area	Forest	Irrigated by source	Unirrigated	Culturable waste including gauchar & groves)	Area not available for cultivation
1	2	3	4	5	6	7	8
N.A							

APPENDIX IV - VILLAGE DIRECTORY**CD BLOCK WISE LIST OF INHABITED VILLAGES WHERE NO AMENITY OTHER THAN DRINKING WATER FACILITY IS AVAILABLE**

Name of CD Block	Location code number	Name of village
1	2	3
NIL		

APPENDIX V- VILLAGE DIRECTORY

SUMMARY SHOWING NUMBER OF VILLAGES NOT HAVING SCHEDULED CASTES POPULATION

Sl.No.	Name of C.D. Block	Total villages	Uninhabited villages	Inhabited villages	Number of inhabited villages having no scheduled castes population
1	2	3	4	5	6
1	0158-Srinivasapur	347	55	292	14
2	0159-Kolar	362	31	331	22
3	0160-Malur	363	49	314	34
4	0161-Bangarapet	382	26	356	24
5	0162-Mulbagal	343	28	315	23
	Total	1797	189	1608	117

APPENDIX VI - VILLAGE DIRECTORY

SUMMARY SHOWING NUMBER OF VILLAGES NOT HAVING SCHEDULED TRIBES POPULATION

Sl.No.	Name of C.D. Block	Total villages	Uninhabited villages	Inhabited villages	Number of inhabited villages having no scheduled tribes population
1	2	3	4	5	6
1	0158-Srinivasapur	347	55	292	94
2	0159-Kolar	362	31	331	165
3	0160-Malur	363	49	314	119
4	0161-Bangarapet	382	26	356	202
5	0162-Mulbagal	343	28	315	196
	Total	1797	189	1608	776

APPENDIX VII A - VILLAGE DIRECTORY

LIST OF VILLAGES ACCORDING TO THE PROPORTION OF THE SCHEDULED CASTES TO THE TOTAL POPULATION BY RANGES.

Range of Scheduled Castes population (percentages)	Location code number	Name of village	Range of Scheduled Castes population (percentages)	Location code number	Name of village
1	2	3	1	2	3
CD Block: Srinivaspur (0158)			5 - 10	621566	Mothakapalli
			5 - 10	621583	Chakarlapalli
Nil	621391	Katamguntapalli	5 - 10	621607	Dasara Thimmanahalli
Nil	621402	Balevaripalli	5 - 10	621643	Byrapalli
Nil	621403	Bodireddipalli	5 - 10	621664	Obepalli
Nil	621488	Jinkalavaripalli	5 - 10	621675	Thernahalli
Nil	621493	Mulagollapalli	5 - 10	621697	Nernahalli
Nil	621535	Bachuvaripalli	5 - 10	621698	Narayanapura
Nil	621560	Chinnepalli	5 - 10	621702	Vadigepalli .K
Nil	621611	Apparasanahalli	5 - 10	621704	Kannampalli
Nil	621612	Ramapura	5 - 10	621705	Yammanuru
Nil	621615	Raghunathapura	5 - 10	621734	Harlakunte
Nil	621639	Ganganahalli	11 - 20	621395	Reddivaripalli (R)
Nil	621679	Noolapura	11 - 20	621414	Chillarpalli
Nil	621682	Kostenahalli	11 - 20	621434	Royalpad
Nil	621726	Vadigepalli (S)	11 - 20	621436	Mudivaripalli
Less than 5	621430	Malamotakpalli	11 - 20	621457	A.Vyapalapalli
Less than 5	621453	Pathagownipalli	11 - 20	621458	Addagal
Less than 5	621459	Bhimaguttapalli	11 - 20	621465	Kempareddigaripalli
Less than 5	621464	Thummalavaripalli	11 - 20	621469	Chirkorapalli
Less than 5	621517	Sathanurapalli	11 - 20	621485	Thoopalli
Less than 5	621591	Yachanapalli	11 - 20	621500	Kothapalli
Less than 5	621631	Pathapalli	11 - 20	621507	Gundedu
Less than 5	621633	Chowdanahalli	11 - 20	621510	Lakshnipura
Less than 5	621646	Nallapalli (H)	11 - 20	621532	Thanterlapalli
Less than 5	621703	Karangi	11 - 20	621536	Gangannagaripalli
5 - 10	621390	Kothahudya	11 - 20	621538	Pulugurkote
5 - 10	621401	Chikkevaripalli	11 - 20	621544	Gullakunte
5 - 10	621405	Vyapalahalli	11 - 20	621548	Seeglapalya
5 - 10	621411	Hosahudya	11 - 20	621558	Pathaballapalli
5 - 10	621438	Kundathavaripalli	11 - 20	621559	Purnapalli
5 - 10	621444	Adirajapalli	11 - 20	621565	Koolagurki
5 - 10	621467	Buragamakalapalli	11 - 20	621567	Pegalapalli
5 - 10	621513	Kamatampalli	11 - 20	621585	Maniganahalli
5 - 10	621540	Banalapalli	11 - 20	621592	Nilaturu
5 - 10	621552	Kotapalli	11 - 20	621595	Kaniganapalli

APPENDIX VII A - VILLAGE DIRECTORY

LIST OF VILLAGES ACCORDING TO THE PROPORTION OF THE SCHEDULED CASTES TO THE TOTAL POPULATION BY RANGES.

Range of Scheduled Castes population (percentages)	Location code number	Name of village	Range of Scheduled Castes population (percentages)	Location code number	Name of village
1	2	3	1	2	3
11 - 20	621596	Doddapalli	21 - 30	621412	Poolaguntapalli
11 - 20	621597	Ronur	21 - 30	621419	Yadaganapalli
11 - 20	621600	Kotraguli	21 - 30	621421	Vempalli
11 - 20	621605	Chokkanapalli	21 - 30	621422	Thamatampalli
11 - 20	621606	Imarakunte	21 - 30	621428	M.Thummalapalli
11 - 20	621609	Veerthimmanahalli	21 - 30	621429	Anepalli
11 - 20	621614	Ojalapalli	21 - 30	621445	Gownipalli
11 - 20	621616	Channaiahgaripalli	21 - 30	621452	Bayapalli
11 - 20	621618	Rajagundlapalli	21 - 30	621454	Reddivaripalli (G)
11 - 20	621619	Alambagiri	21 - 30	621468	Mandyala
11 - 20	621630	Kallur	21 - 30	621470	Madarankapalli
11 - 20	621634	Settihalli	21 - 30	621476	Kurupalli (K)
11 - 20	621637	Sathandahalli	21 - 30	621481	Gollapalli. K
11 - 20	621641	Boyinachapalli	21 - 30	621482	Manchineellakote
11 - 20	621653	Yaluvakunte	21 - 30	621484	Thammareddigaripalli
11 - 20	621656	Chiruvanahalli			
11 - 20	621657	Palya	21 - 30	621487	Kurupalli (M)
11 - 20	621660	Hebbata	21 - 30	621490	Ammagaripet
11 - 20	621665	Meesaganapalli	21 - 30	621497	Subbagundlapalli
11 - 20	621666	Gundamnatta	21 - 30	621499	Chakapalli
11 - 20	621668	Hosahalli	21 - 30	621502	Kasettipalli
11 - 20	621669	Dalasanur	21 - 30	621509	Nambuvaripalli
11 - 20	621671	Kuppahalli	21 - 30	621520	Pathakote
11 - 20	621676	Bagalahalli	21 - 30	621521	Gorivimakalapalli
11 - 20	621681	Booraganahalli	21 - 30	621523	Reddimpalli
11 - 20	621692	Padathimmanahalli	21 - 30	621527	Burakayalakote
11 - 20	621694	Thinnalli	21 - 30	621530	Jannapalli
11 - 20	621701	Ganganatta	21 - 30	621531	Lingapura
11 - 20	621706	Muthakapalli	21 - 30	621541	Machuvaripalli
11 - 20	621711	Hosahalli	21 - 30	621543	Bandapalli
11 - 20	621717	Gottikunte	21 - 30	621547	Thadigol
11 - 20	621720	Yeldur	21 - 30	621549	Kappalli
11 - 20	621732	Uppakunte	21 - 30	621553	Lakshmanapura
11 - 20	621735	Pindiganagara	21 - 30	621556	Naruvamakalapalli
21 - 30	621409	Baddipalli	21 - 30	621557	Diguwapalli
21 - 30	621410	Pedduru	21 - 30	621561	Guntavaripalli

APPENDIX VII A - VILLAGE DIRECTORY

LIST OF VILLAGES ACCORDING TO THE PROPORTION OF THE SCHEDULED CASTES TO THE TOTAL POPULATION BY RANGES.

Range of Scheduled Castes population (percentages)	Location code number	Name of village	Range of Scheduled Castes population (percentages)	Location code number	Name of village
1	2	3	1	2	3
21 - 30	621568	Kornalli	31 - 40	621413	Byraganapalli
21 - 30	621576	Chikkathimmanahalli	31 - 40	621415	Kotekallur
21 - 30	621577	Seegahalli	31 - 40	621418	Bykothuru
21 - 30	621584	Arikunte	31 - 40	621424	Yeramvaripalli
21 - 30	621589	Byapalli	31 - 40	621426	Gudisivaripalli
21 - 30	621594	Thimmasandra (R)	31 - 40	621427	Basavanapalli
21 - 30	621598	Dimbala	31 - 40	621433	Manjevaripalli
21 - 30	621602	Devalapalli	31 - 40	621442	Thorlavaripalli
21 - 30	621604	Hodali	31 - 40	621456	Agrahara
21 - 30	621613	Somayajilapalli	31 - 40	621460	Thimmanapalli
21 - 30	621622	Alavatta	31 - 40	621462	Yagavachinthapalli
21 - 30	621629	Kollur	31 - 40	621473	Guntapalli
21 - 30	621635	Aramakalahalli	31 - 40	621474	Kondamari
21 - 30	621638	Katara Muddalahalli	31 - 40	621483	Chikkarangepalli
21 - 30	621644	Avalakuppa	31 - 40	621491	Jeedimakalapalli (S)
21 - 30	621647	Panasamakalapalli	31 - 40	621496	Pacharamakalapalli
21 - 30	621654	Agrahara	31 - 40	621512	Gollapalli . S
21 - 30	621661	Ketheganahalli	31 - 40	621522	Kondasandra
21 - 30	621667	Yaluvahalli	31 - 40	621525	Devareddipalli
21 - 30	621673	Kaadu Devandlahalli	31 - 40	621526	Upparapalli
21 - 30	621674	Bissanahalli	31 - 40	621533	Kotaballapalli
21 - 30	621680	Gandlahalli	31 - 40	621534	Iladoni
21 - 30	621688	Hoohalli	31 - 40	621545	Kamatampalli
21 - 30	621689	Gummareddypura	31 - 40	621563	Adavichambakur
21 - 30	621693	Hogalagere	31 - 40	621575	Locheruvapalli
21 - 30	621714	Achampalli	31 - 40	621588	Kummakunte
21 - 30	621715	Seegahalli	31 - 40	621593	Nagedepalli
21 - 30	621722	Seethareddihalli	31 - 40	621599	Champalli
21 - 30	621723	Kattibissanahalli	31 - 40	621608	Gopalapura
21 - 30	621727	Chintamakalapalli	31 - 40	621617	Matakansandra
21 - 30	621728	Shyagatur	31 - 40	621623	Thupalli
21 - 30	621733	Kolathur	31 - 40	621625	Doddamaladoddi
31 - 40	621393	Gudipalli	31 - 40	621632	Dwarasandra
31 - 40	621396	Vangasavaripalli	31 - 40	621648	Unikili
31 - 40	621397	Kothapalli	31 - 40	621649	Mogilahalli
31 - 40	621404	Mudimadugu	31 - 40	621652	Y.Hosakote

APPENDIX VII A - VILLAGE DIRECTORY

LIST OF VILLAGES ACCORDING TO THE PROPORTION OF THE SCHEDULED CASTES TO THE TOTAL POPULATION BY RANGES.

Range of Scheduled Castes population (percentages)	Location code number	Name of village	Range of Scheduled Castes population (percentages)	Location code number	Name of village
1	2	3	1	2	3
31 - 40	621655	C. Hosuru	41 - 50	621696	Kallukunte
31 - 40	621672	Anchiganahalli	41 - 50	621709	Neelatur
31 - 40	621677	Mastengahalli	41 - 50	621712	Peddapalli
31 - 40	621683	Bangavadi	51 - 75	621392	Kothur (A)
31 - 40	621686	Valagemahalli	51 - 75	621399	Raghnathapura
31 - 40	621691	Kodicheruvu	51 - 75	621435	Bhogamvaripalli
31 - 40	621700	Pathamuthakapalli	51 - 75	621443	Diguvachinthapalli
31 - 40	621725	Yadarur	51 - 75	621447	Karipalli
31 - 40	621730	Lakshmisagara	51 - 75	621450	Kodipalli
31 - 40	621731	Sheshapura	51 - 75	621451	Diguvamarampalli
41 - 50	621389	Marasanapalli	51 - 75	621461	Kambalapalli
41 - 50	621394	Kurigeipalli	51 - 75	621471	Kandlevaripalli
41 - 50	621406	Balthmari	51 - 75	621480	Koppavaripalli
41 - 50	621407	Kadirampalli	51 - 75	621494	Kothapet
41 - 50	621408	Pathur	51 - 75	621505	Marepalli
41 - 50	621432	Jathavarthapalli	51 - 75	621506	Koosandra
41 - 50	621437	Sanakamvaripalli	51 - 75	621514	Muddepalli
41 - 50	621448	Chilepalli	51 - 75	621518	Jeedimakalapalli (P)
41 - 50	621449	Avaganapalli	51 - 75	621537	Kokkantivaripalli
41 - 50	621455	Bathalaguttapalli	51 - 75	621581	Kanagamakalapalli
41 - 50	621472	Yendaguttapalli	51 - 75	621620	J.Thimmasandra
41 - 50	621477	Sonnepalli	51 - 75	621651	Varatanahalli
41 - 50	621479	Pathanelavanki	51 - 75	621658	Chaldiganahalli
41 - 50	621486	Marimakalapalli	51 - 75	621684	Gowdahalli
41 - 50	621489	Sunnakal	51 - 75	621707	Attikunte
41 - 50	621498	Nelavanki	51 - 75	621719	Arikere
41 - 50	621501	Doddabandarlahalli	51 - 75	621724	Beerganahalli
41 - 50	621504	Kamalavaripalli	51 - 75	621729	Manjulaganagara
41 - 50	621508	Lakshmisagara	76 and above	621400	Chintamanipalli
41 - 50	621562	Brahmanapalli	76 and above	621425	Upparapalli
41 - 50	621579	Kurumakalapalli	76 and above	621431	Dombarapalli
41 - 50	621586	Kothur	76 and above	621446	Thummalapalli (G)
41 - 50	621590	Kambalapalli	76 and above	621475	Chikkakondamari
41 - 50	621621	Kiruvura	76 and above	621495	Gowdathatagadde
41 - 50	621650	Nambihalli	76 and above	621511	Sheshapura (K.G.)
41 - 50	621695	Gijiganahalli	76 and above	621516	Pandivaripalli

APPENDIX VII A - VILLAGE DIRECTORY

LIST OF VILLAGES ACCORDING TO THE PROPORTION OF THE SCHEDULED CASTES TO THE TOTAL POPULATION BY RANGES.

Range of Scheduled Castes population (percentages)	Location code number	Name of village	Range of Scheduled Castes population (percentages)	Location code number	Name of village
1	2	3	1	2	3
11 - 20	621796	Thoranakambadahalli	11 - 20	621975	Thondala
11 - 20	621797	Singihalli	11 - 20	621981	Gooliganahalli
11 - 20	621798	Vemagal	11 - 20	621992	Beeramanahalli
11 - 20	621811	Doddavallabi	11 - 20	622015	Hogari
11 - 20	621813	Kalva	11 - 20	622021	Kondarajanahalli
11 - 20	621823	Chakarasannahalli	11 - 20	622023	Harohalli
11 - 20	621842	Talagunda	11 - 20	622032	Doddahasala
11 - 20	621852	Chikkaiyyur	11 - 20	622035	Begli Hosahalli
11 - 20	621860	Seegahalli	11 - 20	622045	Dimba
11 - 20	621861	Nagalapura Gollahalli	11 - 20	622054	Yanadahalli
11 - 20	621862	Thyavanahalli	11 - 20	622056	Thambihalli
11 - 20	621866	Guraganjigurki	11 - 20	622068	Holali
11 - 20	621867	Markandapura	11 - 20	622081	Shapur
11 - 20	621873	Konepura	21 - 30	621737	Chaldiganahalli
11 - 20	621874	Koragondahalli	21 - 30	621738	Ammanallur
11 - 20	621875	Jangalahalli	21 - 30	621739	Rampura
11 - 20	621880	Settikothanur	21 - 30	621741	Nachahalli
11 - 20	621882	Mylandahalli	21 - 30	621744	Karenahalli
11 - 20	621891	Vadagere	21 - 30	621746	Beechagondahalli
11 - 20	621894	Settivarahalli	21 - 30	621754	Thippenahalli
11 - 20	621895	Balagere	21 - 30	621759	Jambapura
11 - 20	621898	Settimadamangala	21 - 30	621771	Kadagattur
11 - 20	621902	Somambudi Agrahara	21 - 30	621773	Raghupathi Hosahalli
11 - 20	621908	Kakinatha	21 - 30	621776	Byrandahalli
11 - 20	621919	Gowdahalli	21 - 30	621779	Rajakallahalli
11 - 20	621926	Urigili	21 - 30	621782	Thokalagatta
11 - 20	621929	Talagondapurahalli	21 - 30	621784	Hullankallu
11 - 20	621939	Thotliganahalli	21 - 30	621788	Madivala
11 - 20	621944	Ghatta Halli	21 - 30	621791	Kurugal
11 - 20	621945	Kondasandra	21 - 30	621799	Channappanahalli
11 - 20	621947	Dadireddihalli	21 - 30	621800	Medihala
11 - 20	621948	Jaderi	21 - 30	621807	Dhanamatanaahalli
11 - 20	621950	Holur	21 - 30	621812	Kalkere
11 - 20	621957	Arinaganahalli	21 - 30	621819	Kurki
11 - 20	621966	Nayakarahalli	21 - 30	621828	Ramasandra
11 - 20	621968	Kuduvanahalli	21 - 30	621832	Krishnapura

APPENDIX VII B - VILLAGE DIRECTORY

LIST OF VILLAGES ACCORDING TO THE PROPORTION OF THE SCHEDULED TRIBES TO THE TOTAL POPULATION BY RANGES.

Range of Scheduled Tribes population (percentages)	Location code number	Name of village	Range of Scheduled Tribes population (percentages)	Location code number	Name of village
1	2	3	1	2	3
21 - 30	621841	Nuggalapura	21 - 30	622022	Ammerahalli
21 - 30	621850	Doddaiyyur	21 - 30	622024	Petechamanahalli
21 - 30	621856	Chowdadenahalli	21 - 30	622028	Kodi Ramasandra
21 - 30	621857	Mangasandra	21 - 30	622034	Chatrakodihalli
21 - 30	621859	Venkatapura	21 - 30	622041	Cholaghatta
21 - 30	621879	Settiganahalli	21 - 30	622050	Iragasandra
21 - 30	621881	Vokkaleri	21 - 30	622052	Nernahalli
21 - 30	621883	Thirumalakoppa	21 - 30	622053	Vittappanahalli
21 - 30	621897	Velagalaburre	21 - 30	622058	Ajjapalli
21 - 30	621900	Haleri	21 - 30	622066	Belaganahalli
21 - 30	621901	Matnahalli	21 - 30	622067	Huthur
21 - 30	621903	Ankathatti	21 - 30	622076	Jangamabasapura
21 - 30	621906	Thotli	21 - 30	622077	Abbani
21 - 30	621909	Settikunte	21 - 30	622089	Kotiganahalli
21 - 30	621911	Kithandur	21 - 30	622096	Agrahara
21 - 30	621914	Jannaghatta			Somarasanaahalli
21 - 30	621916	Kallur	31 - 40	621736	Padiganahalli
21 - 30	621932	Byappanahalli	31 - 40	621764	Kadripura
21 - 30	621936	Vanarasi	31 - 40	621768	Madderi
21 - 30	621938	Muduvadi Hosahalli			Mallandahalli
21 - 30	621940	Jannapalli	31 - 40	621795	Belamarnahalli
21 - 30	621942	Annenahalli	31 - 40	621803	Manjili
21 - 30	621949	Marenahalli	31 - 40	621805	Handrahalli
21 - 30	621953	Dodda Kurubarahalli	31 - 40	621808	Guttahalli
21 - 30	621954	Kondenahalli	31 - 40	621820	Narasapura
21 - 30	621963	Itharasanahalli	31 - 40	621835	Khajikallahalli
21 - 30	621964	Bennangur	31 - 40	621839	Sulur
21 - 30	621967	Chillapalli	31 - 40	621840	Pemmasettihalli
21 - 30	621972	Annihalli	31 - 40	621844	Hogari Gollahalli
21 - 30	621978	Shanubhoganahalli	31 - 40	621845	Garudanahalli
21 - 30	621979	Manighatta	31 - 40	621849	Kendatti
21 - 30	621988	Hoohalli	31 - 40	621853	Chunchedenahalli
21 - 30	621994	Thoradevandahalli	31 - 40	621858	Chaluvanahalli
21 - 30	621995	Veerapura	31 - 40	621865	Koothandahalli
21 - 30	622009	Hodalavadi	31 - 40	621889	Parswaganahalli
21 - 30	622017	Paparajanahalli	31 - 40	621890	Swamigala Gollahalli

APPENDIX VII A - VILLAGE DIRECTORY

LIST OF VILLAGES ACCORDING TO THE PROPORTION OF THE SCHEDULED CASTES TO THE TOTAL POPULATION BY RANGES.

Range of Scheduled Tribes population (percentages)	Location code number	Name of village	Range of Scheduled Tribes population (percentages)	Location code number	Name of village
1	2	3	1	2	3
31 - 40	621893	Madanahalli	31 - 40	622086	Haratimallandahalli
31 - 40	621904	Channapura	31 - 40	622093	Hale Somarasanahalli
31 - 40	621907	Urati Agrahara	31 - 40	622094	Gangapura
31 - 40	621912	Gottihalli	41 - 50	621755	Marjenahalli
31 - 40	621913	Thurandahalli	41 - 50	621760	Devarahalli
31 - 40	621920	Sugatur	41 - 50	621763	Bedli
31 - 40	621925	Naganala	41 - 50	621777	Chanjimale
31 - 40	621935	Jangamagurjenahalli	41 - 50	621783	Purahalli
31 - 40	621937	Muduvadi	41 - 50	621787	Maliyappanahalli
31 - 40	621955	Nukkanahalli	41 - 50	621804	Bettahosapura
31 - 40	621959	Bellambari	41 - 50	621810	Dinnehosahalli
31 - 40	621962	Aralimaradahosahalli	41 - 50	621815	Chowdadenahalli
31 - 40	621973	Garudapalya	41 - 50	621817	Chokkapura
31 - 40	621977	Krishnarajapura	41 - 50	621824	Byrasandra
31 - 40	621982	Nenumanahalli	41 - 50	621827	Lakshmisagara
31 - 40	621983	Byalahalli	41 - 50	621830	Karudabande
31 - 40	621985	Karahalli			Hosahalli
31 - 40	621986	Agnihalli	41 - 50	621846	Challahalli
31 - 40	621987	Seepura	41 - 50	621848	Arabikothanur
31 - 40	621989	Arahalli	41 - 50	621863	Alahalli
31 - 40	621993	Yadahalli	41 - 50	621877	Muduvathi
31 - 40	622005	Gaddekannur	41 - 50	621885	Chinnapura
31 - 40	622011	Kodi Kannur	41 - 50	621905	Chitnahalli
31 - 40	622012	Kadripura	41 - 50	621918	Bommasandra
31 - 40	622033	Chikkahasala	41 - 50	621951	Chikka Kurubarahalli
31 - 40	622036	Kallandur	41 - 50	621952	Somasandra
31 - 40	622037	Kolathammanahalli	41 - 50	621965	Kammasandra
31 - 40	622043	Singondahalli	41 - 50	621997	Yalavara
31 - 40	622048	Parehosahalli	41 - 50	621999	Yalachipura
31 - 40	622051	Seesandra	41 - 50	622000	Kamadenahalli
31 - 40	622060	Chadumanahalli	41 - 50	622001	Koothandahalli
31 - 40	622062	Vadagur	41 - 50	622002	Varadenahalli
31 - 40	622069	Hollamballi	41 - 50	622003	Kumbarahalli
31 - 40	622073	Nadupalli	41 - 50	622013	Sangondahalli
31 - 40	622082	Siresandra	41 - 50	622029	Honnenahalli
31 - 40	622084	Thippasandra	41 - 50	622031	Ekamballi

APPENDIX VII A - VILLAGE DIRECTORY
LIST OF VILLAGES ACCORDING TO THE PROPORTION OF THE SCHEDULED CASTES TO THE TOTAL POPULATION BY RANGES.

Range of Scheduled Tribes population (percentages)	Location code number	Name of village	Range of Scheduled Tribes population (percentages)	Location code number	Name of village
1	2	3	1	2	3
41 - 50	622038	Begli	51 - 75	622008	Chinnapura
41 - 50	622039	Begli Benjenahalli	51 - 75	622010	Barandahalli
41 - 50	622046	Dimba Chamanahalli	51 - 75	622042	Allidinne
41 - 50	622047	Kurubarahalli	51 - 75	622044	Kooteri
41 - 50	622059	Kembodi	51 - 75	622057	Ramasandra
41 - 50	622061	Kalahastipura	51 - 75	622064	Channarayapura
41 - 50	622071	Girnahalli	51 - 75	622070	Doddnahalli
41 - 50	622072	Thimmasandra	51 - 75	622083	Nandamballi
41 - 50	622074	Shillangere	51 - 75	622085	Haralakunte
41 - 50	622075	Bhatrahalli	76 and above	621745	Bellahalli
41 - 50	622079	Yaranghatta	76 and above	621756	Veerinahalli
41 - 50	622087	Kenchapura	76 and above	621761	Seethappanahalli
41 - 50	622088	Harati	76 and above	621822	Sonnenahalli
41 - 50	622091	Chamarahalli	76 and above	621888	Dandiganahalli
41 - 50	622095	Patna	76 and above	621899	Pindipapanahalli
41 - 50	622097	Neelakantapura	76 and above	621921	Madavagurjenahalli
51 - 75	621758	Maniyanahalli	76 and above	621922	Kolakunjanahalli
51 - 75	621762	Pacharlahalli	76 and above	621923	Somambudi
51 - 75	621765	Iragasandra			Amanikere
51 - 75	621770	Matapura	76 and above	621933	Hanumanthapura
51 - 75	621792	Chandrasekarapura	76 and above	621998	Marjenahalli
51 - 75	621809	Danavahalli	76 and above	622040	Chinnenahalli
51 - 75	621847	Nagalapura	76 and above	622065	Kottur Basapura
51 - 75	621869	Guttahalli			
51 - 75	621871	Chikkanahalli			
51 - 75	621878	Nernahalli			
51 - 75	621896	Mullahalli	Nil	622114	Jodipura
51 - 75	621934	Uppakunte	Nil	622132	M.Sonnahalli
51 - 75	621941	Naganayakanahalli	Nil	622152	Haripura
51 - 75	621946	Havalegowdana Hosur	Nil	622156	Kothakota
51 - 75	621956	Mallasandra			Thimmanahalli
51 - 75	621961	Gangatta	Nil	622165	Hanumanthapura
51 - 75	621971	Mathikunte	Nil	622194	Alubavikothur
51 - 75	621990	Moorandahalli	Nil	622196	Karikuchanahalli
51 - 75	621996	Poovandahalli	Nil	622197	Geragadenahalli
51 - 75	622007	Kolar Amanikere	Nil	622201	Hanumanthapura

CD Block: Malur (0160)

APPENDIX VII A - VILLAGE DIRECTORY

LIST OF VILLAGES ACCORDING TO THE PROPORTION OF THE SCHEDULED CASTES TO THE TOTAL POPULATION BY RANGES.

Range of Scheduled Tribes population (percentages)	Location code number	Name of village	Range of Scheduled Tribes population (percentages)	Location code number	Name of village
1	2	3	1	2	3
Nil	622205	Tharanahalli	Less than 5	622349	Malkanahalli
Nil	622213	Linganahalli	Less than 5	622355	Durasandahalli
Nil	622214	Halkempanahalli	Less than 5	622371	Ganiganahalli
Nil	622225	Upparahalli	Less than 5	622421	Pudisettihalli
Nil	622234	Lakkurhosahalli	Less than 5	622428	Haleballahalli
Nil	622239	Kodur	Less than 5	622454	Thoralakki
Nil	622247	Seegepura	5 - 10	622100	Byranahalli
Nil	622281	Nanjapura	5 - 10	622109	Seethappanahalli
Nil	622293	Sinkanahalli	5 - 10	622111	Shivarapatna
Nil	622295	Nallandahalli	5 - 10	622120	Ramenahalli
Nil	622301	Keshavanahatti	5 - 10	622126	Chikkasabbenahalli
Nil	622326	Pemmadoddi	5 - 10	622144	Chavvenahalli
Nil	622333	Yelesandra	5 - 10	622150	Doddakunthur
Nil	622336	Thirtha Bandahatti	5 - 10	622189	Kodur
Nil	622361	Byappanahalli	5 - 10	622200	Bingipura
Nil	622364	Ajjappanahalli	5 - 10	622224	Medahatti
Nil	622382	Vurugurki	5 - 10	622251	Jagadenahalli
Nil	622397	Gollahalli	5 - 10	622261	Gonur
Nil	622416	Kondarajanahalli	5 - 10	622319	Natuvarahalli
Nil	622441	Settihalli	5 - 10	622325	Chickadanavahalli
Nil	622442	Kamarakote	5 - 10	622351	Thyaganadoddi
Nil	622444	Yalesandra	5 - 10	622373	Ramasagara
Nil	622447	Manchakal	5 - 10	622374	Kothigutlahalli
Nil	622448	Bandarlahalli	5 - 10	622391	Obatti
Nil	622450	Haradakothur	5 - 10	622400	Byrathanahalli
Less than 5	622133	Kondarahalli	5 - 10	622403	Kondasettihalli
Less than 5	622161	Hanumanayak anahalli	5 - 10	622419	Kempanahalli
Less than 5	622162	Lakkenahalli	5 - 10	622456	Nutuve
Less than 5	622162	Lakkenahalli	11 - 20	622098	Thorna Halli
Less than 5	622163	Yeswanthapura	11 - 20	622108	Mindahalli
Less than 5	622188	Veerapura	11 - 20	622112	Bavanahalli
Less than 5	622192	Kodaginabele	11 - 20	622116	Thambihalli
Less than 5	622195	Kundenahalli	11 - 20	622125	Nambiganahalli
Less than 5	622199	Angasettihalli	11 - 20	622127	Hungenahalli
Less than 5	622308	Muthenahatti	11 - 20	622131	Abbenahalli
Less than 5	622331	Halepalya	11 - 20	622134	Bellavi

APPENDIX VII A - VILLAGE DIRECTORY

LIST OF VILLAGES ACCORDING TO THE PROPORTION OF THE SCHEDULED CASTES TO THE TOTAL POPULATION BY RANGES.

Range of Scheduled Tribes population (percentages)	Location code number	Name of village	Range of Scheduled Tribes population (percentages)	Location code number	Name of village
1	2	3	1	2	3
11 - 20	622139	Ramachandrapura Plantation	11 - 20	622356	Krishnapura
11 - 20	622142	Harohalli	11 - 20	622360	Duduvanahalli
11 - 20	622147	Doddasabbenahalli	11 - 20	622362	Dinnahalli
11 - 20	622149	Bhoovanahalli	11 - 20	622366	Sorakayalahalli
11 - 20	622155	Doddakadathur	11 - 20	622376	Kondanahalli
11 - 20	622158	Malur (Rural) *	11 - 20	622380	Kuntanahalli
11 - 20	622166	Nallappanahalli	11 - 20	622384	Kempasandra
11 - 20	622167	Kadadenahalli	11 - 20	622387	Basapura
11 - 20	622168	Boppanahalli	11 - 20	622388	Veerakaputra
11 - 20	622176	Upavasapura	11 - 20	622389	Halliganahalli
11 - 20	622181	Purasanahalli	11 - 20	622390	Kadirenahalli
11 - 20	622183	Patitganahalli	11 - 20	622401	Byrathanahallipura
11 - 20	622185	Channakal	11 - 20	622413	Bettahalli
11 - 20	622186	Dyapasandra	11 - 20	622425	Dasarahalli
11 - 20	622190	Sonnahalli	11 - 20	622426	Gopasandra
11 - 20	622206	Mylandahalli	11 - 20	622433	Venkatarajanahalli
11 - 20	622215	Kudiyapur	11 - 20	622440	Kanagala
11 - 20	622220	Nariganahalli	11 - 20	622446	Nellahalli
11 - 20	622227	Chakanahalli	11 - 20	622451	Kommanahalli
11 - 20	622237	Koppathimmanahalli	21 - 30	622110	Muthakadahalli
11 - 20	622238	Choodagondahalli	21 - 30	622122	Agrahara
11 - 20	622241	Pura	21 - 30	622123	Anepura
11 - 20	622246	Kodihalli	21 - 30	622130	Maliyappanahalli
11 - 20	622248	Thalakunte	21 - 30	622140	Irabanahalli
11 - 20	622279	Mirupanahalli	21 - 30	622146	Doddashivara
11 - 20	622288	Harohalli	21 - 30	622154	Chikkashivara
11 - 20	622309	Kuppur	21 - 30	622173	Marasandra
11 - 20	622315	Byranadoddi	21 - 30	622175	Huralagere
11 - 20	622321	Hasandahalli	21 - 30	622179	Nosagere
11 - 20	622323	Rayasandra	21 - 30	622193	Chikkakunthur
11 - 20	622328	Devarahalli	21 - 30	622198	Araleri
11 - 20	622329	Voosarahalli	21 - 30	622202	Thimmanayak- anahalli
11 - 20	622337	Tholakanahalli	21 - 30	622204	Gaddamsonnahalli
11 - 20	622340	Masthi	21 - 30	622211	Marasettihalli
11 - 20	622348	Anikarahalli	21 - 30	622212	Sonnappanahatti

APPENDIX VII A - VILLAGE DIRECTORY

LIST OF VILLAGES ACCORDING TO THE PROPORTION OF THE SCHEDULED CASTES TO THE TOTAL POPULATION BY RANGES.

Range of Scheduled Tribes population (percentages)	Location code number	Name of village	Range of Scheduled Tribes population (percentages)	Location code number	Name of village
1	2	3	1	2	3
21 - 30	622218	Thuragalur	21 - 30	622410	Thimmanaikanahalli
21 - 30	622226	Hulkur			Agrahara
21 - 30	622231	Dommalur	21 - 30	622414	Makarahalli
21 - 30	622235	Seethanaikanahalli	21 - 30	622415	Tekal
21 - 30	622245	Lakkur	21 - 30	622418	Kavalagiriyahalli
21 - 30	622256	Sampangere	21 - 30	622423	Yaluvaguli
21 - 30	622266	Nagondahalli	21 - 30	622427	Hosabalahalli
21 - 30	622267	Gonoorukoppa	21 - 30	622431	Huladenahalli
21 - 30	622268	Tharabahalli	21 - 30	622432	Seethahalli
21 - 30	622271	Madamangala	21 - 30	622434	Thimmanayak anchalli
21 - 30	622289	Thirumalahatti			
21 - 30	622294	Adikarahatti	21 - 30	622443	Banahalli
21 - 30	622296	Rajenahalli	21 - 30	622458	Doddanaikanahalli
21 - 30	622298	Dodda Iggalur	21 - 30	622460	Pelavanahalli
21 - 30	622299	Doddakallahalli	31 - 40	622099	Sonnanaikanahalli
21 - 30	622303	A.Upparahalli	31 - 40	622106	Jakkasandra
21 - 30	622304	Alahalli	31 - 40	622119	Kanivenahalli
21 - 30	622313	M.Hosahalli	31 - 40	622136	Hedaginabele
21 - 30	622327	Nallathimmanahalli	31 - 40	622137	Channigarayapura
21 - 30	622335	Haromakanahalli	31 - 40	622153	Vadaganahalli
21 - 30	622342	Kesaragere	31 - 40	622157	Guddanahalli
21 - 30	622350	Thrunasi	31 - 40	622159	Chokkondahalli
21 - 30	622353	Shamasettyhalli	31 - 40	622177	Byalahalli
21 - 30	622359	Bedisettihalli	31 - 40	622180	Kanachikkanahalli
21 - 30	622365	Gundlapalya	31 - 40	622187	Neelakanta Agrahara
21 - 30	622377	Nidaramangala	31 - 40	622203	Yarapasettihalli
21 - 30	622378	Karangutta	31 - 40	622210	Ramapura
21 - 30	622383	Halepalya	31 - 40	622223	Santhehalli
21 - 30	622392	Janganahalli	31 - 40	622230	Barugur
21 - 30	622394	Chinnapaganahalli	31 - 40	622232	Arasanahalli
21 - 30	622396	Agara	31 - 40	622242	Yattakodi
21 - 30	622399	Byatarayanahalli	31 - 40	622249	Minasandra
21 - 30	622405	Hunasikote	31 - 40	622254	Chikkathirupathy
21 - 30	622406	Balleri	31 - 40	622255	Kalkere
21 - 30	622407	Ullerahalli	31 - 40	622258	Sonnur

APPENDIX VII A - VILLAGE DIRECTORY

LIST OF VILLAGES ACCORDING TO THE PROPORTION OF THE SCHEDULED CASTES TO THE TOTAL POPULATION BY RANGES.

Range of Scheduled Tribes population (percentages)	Location code number	Name of village	Range of Scheduled Tribes population (percentages)	Location code number	Name of village
1	2	3	1	2	3
31 - 40	622259	Siddanahalli	41 - 50	622263	Arinagatta
31 - 40	622260	Chowdadenahalli	41 - 50	622264	Byrasandra
31 - 40	622270	Voppachahalli	41 - 50	622265	Chikka Iggaluru
31 - 40	622275	Bantahalli	41 - 50	622273	Dadinayakanadoddi
31 - 40	622276	Ahanya	41 - 50	622283	Baliganahalli
31 - 40	622277	Padavanahalli	41 - 50	622300	Sonnappanahatti
31 - 40	622278	Kadadanahalli	41 - 50	622311	Gollahalli
31 - 40	622282	Nagapura	41 - 50	622314	M.Upparahalli
31 - 40	622287	Dinneri	41 - 50	622322	Tholasanadoddi
31 - 40	622306	Thuruvalahatti	41 - 50	622358	Kanchala
31 - 40	622312	Chikkakallahalli	41 - 50	622369	Godagahalli
31 - 40	622320	Guddadahosahalli	41 - 50	622370	Palya
31 - 40	622324	Doddadanavahalli	41 - 50	622381	Karadagurki
31 - 40	622338	Pichaguntrahalli	41 - 50	622412	Yaluvahalli
31 - 40	622343	Bitnahalli	41 - 50	622437	Ojarahalli
31 - 40	622344	Halehalli	51 - 75	622103	Gerupura
31 - 40	622345	Appaiana Agrahara	51 - 75	622105	Dombarahalli
31 - 40	622346	Chavaramangala	51 - 75	622115	Korachanoor
31 - 40	622347	Suggondahalli	51 - 75	622118	Kambipura
31 - 40	622379	Nakkanahalli	51 - 75	622124	Hizuvanahalli
31 - 40	622408	Somasandra	51 - 75	622128	Vardenahalli
31 - 40	622420	Panamakanahalli	51 - 75	622138	Gangapura
31 - 40	622445	Kshethranahalli	51 - 75	622148	Kadasonnahalli
31 - 40	622453	Guruvalagollahalli	51 - 75	622170	Madanahatti
31 - 40	622457	Chikkanaikanahalli	51 - 75	622178	Kurandahalli
41 - 50	622107	Karinaikanahalli	51 - 75	622182	Kurandahalli
41 - 50	622141	Madivala			Plantation
41 - 50	622145	Chikkakadathur	51 - 75	622184	Mangapura
41 - 50	622151	Puramakanahalli	51 - 75	622191	Kateri
41 - 50	622171	Pitchaguntrahalli	51 - 75	622243	Kadumuthsandra
41 - 50	622217	Manisettihalli	51 - 75	622252	Bagursonnahalli
41 - 50	622221	Mittiganahalli	51 - 75	622257	Alambadi
41 - 50	622233	Hulimangalahosakote	51 - 75	622269	Chalaganahalli
41 - 50	622250	Jayamangala	51 - 75	622274	Bennagatta
41 - 50	622253	Anchemuskur	51 - 75	622284	Kadavanapura
41 - 50	622262	Channigarayapura	51 - 75	622286	Indumangala

APPENDIX VII A - VILLAGE DIRECTORY
LIST OF VILLAGES ACCORDING TO THE PROPORTION OF THE SCHEDULED CASTES TO THE TOTAL POPULATION BY RANGES.

Range of Scheduled Tribes population (percentages)	Location code number	Name of village	Range of Scheduled Tribes population (percentages)	Location code number	Name of village
1	2	3	1	2	3
51 - 75	622291	Obatti	Nil	622575	Suriganahalli
51 - 75	622302	Thippasandra	Nil	622584	Boppanhalli
51 - 75	622310	Balanaikanadoddi	Nil	622585	Godagumande
51 - 75	622318	Varadapura	Nil	622594	Kendodimande
51 - 75	622363	Nidamakanahalli	Nil	622596	Dasaramale
51 - 75	622386	Agalakote	Nil	622622	Ramasandra
51 - 75	622393	Kugatiganahalli	Nil	622627	Bathlur
51 - 75	622422	Doddamale	Nil	622643	Sakarasanhalli
51 - 75	622429	Chickamale	Nil	622644	Thalur
51 - 75	622430	Kurnahosahalli	Nil	622669	Iymarasapura
51 - 75	622449	Animittnahalli	Nil	622682	Nakkanahalli
76 and above	622117	Seethanaikanahalli	Nil	622764	Kalavihosahalli
76 and above	622129	Obalapura	Nil	622813	Kachimittahalli
76 and above	622143	Lingapura	Nil	622823	Lakkinayakanahalli
76 and above	622169	Chikkapura	Nil	622826	Kattenagasandra
76 and above	622290	Byappanahatti	Nil	622830	Madivala-Majara
76 and above	622292	Mathangapura			Kothur
76 and above	622305	Obatti Agrahara	Less than 5	622495	Dodda Ankandhalli
76 and above	622316	Bandahatti	Less than 5	622497	Yaluvahalli
76 and above	622334	Rajavarahalli	Less than 5	622545	Debbanhalli
76 and above	622352	Karisandra	Less than 5	622555	Pacharalahalli
76 and above	622402	Thotagowdana Halli	Less than 5	622557	Dinnekothur
76 and above	622409	Mittiganahalli	Less than 5	622558	Dinnur
76 and above	622417	Korachanoor	Less than 5	622595	Doddapannandahalli
76 and above	622435	Jinagathimmanahalli	Less than 5	622597	Bodapatti
			Less than 5	622623	Thanimadagu
			Less than 5	622629	Bhuvanahalli
			Less than 5	622649	Chalghanahalli
			Less than 5	622730	Kodihalli
			Less than 5	622731	Kothur
			5 - 10	622501	Goravanahalli
			5 - 10	622537	Chikkanallaguttahalli
			5 - 10	622549	Budikote
			5 - 10	622580	Hoshalli
			5 - 10	622583	Muthanuru
			5 - 10	622591	Thamatamakanahalli
CD Block: Bangarapet (0161)					
Nil	622461	Kumbaragollahalli	Less than 5	622730	Kodihalli
Nil	622464	Ramapuradinne	Less than 5	622731	Kothur
Nil	622465	Voggayahnadinne	5 - 10	622501	Goravanahalli
Nil	622503	Kasipura	5 - 10	622537	Chikkanallaguttahalli
Nil	622513	Maravahalli	5 - 10	622549	Budikote
Nil	622560	Hunakaldoddi	5 - 10	622580	Hoshalli
Nil	622569	Upasapura	5 - 10	622583	Muthanuru
Nil	622572	Chembenahalli	5 - 10	622591	Thamatamakanahalli

APPENDIX VII A - VILLAGE DIRECTORY

LIST OF VILLAGES ACCORDING TO THE PROPORTION OF THE SCHEDULED CASTES TO THE TOTAL POPULATION BY RANGES.

Range of Scheduled Tribes population (percentages)	Location code number	Name of village	Range of Scheduled Tribes population (percentages)	Location code number	Name of village
1	2	3	1	2	3
5 - 10	622593	Yerragola	11 - 20	622640	Polenahalli
5 - 10	622605	Doddamarihalli	11 - 20	622642	Kadarinatha
5 - 10	622618	Kongarahalli	11 - 20	622648	Alaganahalli
5 - 10	622624	Boggilahalli	11 - 20	622651	Kamandahalli
5 - 10	622625	Mustrahalli	11 - 20	622653	Mittamalahalli
5 - 10	622626	Gundaralahalli	11 - 20	622654	Pitchaguntrahalli
5 - 10	622631	Mittahalli	11 - 20	622659	Kurubarahalli
5 - 10	622637	Bandarlahalli	11 - 20	622660	Doddurkarpanhalli
5 - 10	622647	Manchenahalli	11 - 20	622685	Thongal
5 - 10	622693	Doddakambali	11 - 20	622688	Surapalli
5 - 10	622694	Bynepalli	11 - 20	622703	Kogilahalli
5 - 10	622700	Maddinayakanahalli	11 - 20	622704	Vaddahalli
5 - 10	622788	Kadaripura	11 - 20	622719	Ankathattahalli
5 - 10	622796	Madivala-Majara	11 - 20	622728	Doddakari Majara
		Guttahalli			Kambampalli
5 - 10	622832	Settikunte	11 - 20	622734	Kothapalya
11 - 20	622471	Venugopalapura	11 - 20	622738	Peddampalli
11 - 20	622481	Sulikunte	11 - 20	622747	Byatarayanahalli
11 - 20	622489	Beerandahalli	11 - 20	622755	Parandahalli(Part)
11 - 20	622493	Karahalli	11 - 20	622758	Chaliganhalli
11 - 20	622510	Neralekere	11 - 20	622761	Kaveranahalli
11 - 20	622511	Soregowdanakote	11 - 20	622765	Sundrapalya
11 - 20	622521	Kadirenahalli	11 - 20	622770	Pooganahalli
11 - 20	622541	Ukkunda	11 - 20	622773	Vengasandra
11 - 20	622553	Marandahalli	11 - 20	622792	Veerasandra
11 - 20	622561	Yelesandra	11 - 20	622824	Kempapura
11 - 20	622574	Kotaramagulla	11 - 20	622828	Allikallu
11 - 20	622577	Kadirenahalli	11 - 20	622833	Sanganahalli
11 - 20	622589	Balamande	11 - 20	622838	Mittakothur
11 - 20	622592	Kanumanahalli	11 - 20	622841	Krishnarajapura
11 - 20	622609	Nallaguttahalli	21 - 30	622467	Pakarahalli
11 - 20	622630	Chinnakamanahalli	21 - 30	622469	Vattrakunte
11 - 20	622632	Bompalli	21 - 30	622476	Haliganahalli
11 - 20	622633	Rathenahalli	21 - 30	622479	Madamangala
11 - 20	622634	Keerumande	21 - 30	622484	Madigarahalli
11 - 20	622635	Bangaranatha	21 - 30	622490	Margal

APPENDIX VII A - VILLAGE DIRECTORY

LIST OF VILLAGES ACCORDING TO THE PROPORTION OF THE SCHEDULED CASTES TO THE TOTAL POPULATION BY RANGES.

Range of Scheduled Tribes population (percentages)	Location code number	Name of village	Range of Scheduled Tribes population (percentages)	Location code number	Name of village
1	2	3	1	2	3
21 - 30	622498	Guttahalli	21 - 30	622710	Hangala
21 - 30	622499	Karamangala	21 - 30	622711	Natha
21 - 30	622500	Thyranahalli	21 - 30	622714	Badamakanhalli
21 - 30	622502	Oombathguli	21 - 30	622729	Doddakari
21 - 30	622504	Inorahosahalli	21 - 30	622737	Reddihalli
21 - 30	622508	Desihlli	21 - 30	622767	Kodigepalli
21 - 30	622516	Hulibele	21 - 30	622771	Kadiriganakoppa
21 - 30	622518	Nethibele	21 - 30	622778	Sarvareddihalli
21 - 30	622536	Hurlahalli	21 - 30	622779	Gopenahalli
21 - 30	622544	Junjanahalli	21 - 30	622781	Mustoor
21 - 30	622547	Alambadi	21 - 30	622785	Jadamakanhalli
21 - 30	622554	Bommaganahalli	21 - 30	622790	Papenahalli
21 - 30	622567	Dodderi	21 - 30	622791	Ramasagara
21 - 30	622582	Pataramagulla	21 - 30	622799	Kannur
21 - 30	622586	Gullahalli	21 - 30	622805	Mothakapalli
21 - 30	622590	Palamadagu	21 - 30	622806	Thongalakuppa
21 - 30	622600	Ukkarahalli	21 - 30	622815	Karadiganahalli
21 - 30	622604	Pitchahalli	21 - 30	622821	Doddakallahalli
21 - 30	622606	Tavarekere	21 - 30	622825	Chokkarabande
21 - 30	622610	Vattigal	21 - 30	622827	Kururu
21 - 30	622611	Kamasamudra	21 - 30	622834	Doddagandlahalli
21 - 30	622612	Janagutta	21 - 30	622837	Bennavara
21 - 30	622615	Yelachamande	21 - 30	622839	Srinivasasandra
21 - 30	622619	Nadampalli	21 - 30	622842	Peelavara
21 - 30	622620	Bodenahalli	31 - 40	622470	Byranayakanahalli
21 - 30	622621	Arimanahalli	31 - 40	622472	Nayakarahalli
21 - 30	622639	Kalavanchi	31 - 40	622477	Siddanahalli
21 - 30	622641	Kundarasanahalli	31 - 40	622485	Honnenahalli
21 - 30	622645	Donimadagu	31 - 40	622486	Madivala
21 - 30	622655	Hunukunda	31 - 40	622491	Iythandahalli
21 - 30	622657	Madamuthanhalli	31 - 40	622496	Kanimbele
21 - 30	622665	Kesaranhalli	31 - 40	622517	Thoraganadoddi
21 - 30	622668	Doddachinnapalli	31 - 40	622519	Abbigirihosahalli
21 - 30	622671	Buragamakanahalli	31 - 40	622524	Chikkavalagamadi
21 - 30	622677	Yerranaganahalli	31 - 40	622531	Magondi
21 - 30	622696	Ghattamadamangala	31 - 40	622538	Paravanahalli

APPENDIX VII A - VILLAGE DIRECTORY

LIST OF VILLAGES ACCORDING TO THE PROPORTION OF THE SCHEDULED CASTES TO THE TOTAL POPULATION BY RANGES.

Range of Scheduled Tribes population (percentages)	Location code number	Name of village	Range of Scheduled Tribes population (percentages)	Location code number	Name of village
1	2	3	1	2	3
31 - 40	622563	Puttrasonnenahalli	31 - 40	622797	Kyasamballi
31 - 40	622581	Guttahalli	31 - 40	622804	Thathareddihalli
31 - 40	622587	Doddur	31 - 40	622808	Karadaguru
31 - 40	622602	Dimbaladebbanahalli	31 - 40	622812	Jakkarasanakuppa
31 - 40	622614	Bodagurki	31 - 40	622814	Madivala
31 - 40	622638	Thoppanahalli	31 - 40	622816	Thookal
31 - 40	622650	Mavahalli	31 - 40	622818	Banagere
31 - 40	622658	Doddarahalli	31 - 40	622820	Ballagere
31 - 40	622670	Doddavalagamadhi	31 - 40	622822	Byatarayanahalli
31 - 40	622674	Ghattakamadenahalli	31 - 40	622831	Maradagatta
31 - 40	622678	Chinnapalli	31 - 40	622836	Chinchandlahalli
31 - 40	622681	Mallampalli - Ryagadahalli	41 - 50	622462	Mageri
31 - 40	622684	Kallikuppa	41 - 50	622463	Hanchala
31 - 40	622689	Baliganahalli	41 - 50	622473	Bhavarahalli
31 - 40	622691	Chinnanagahalli	41 - 50	622475	Kuppanhalli
31 - 40	622692	Keelukambali	41 - 50	622480	Mugalabele
31 - 40	622697	Kanganallur	41 - 50	622487	Byadabele
31 - 40	622698	Thambarlahalli	41 - 50	622494	Yelaburgi
31 - 40	622709	Nayanahalli	41 - 50	622506	Hanumanthapura
31 - 40	622715	Ysandra	41 - 50	622507	Hunasanahalli
31 - 40	622718	Nallur	41 - 50	622515	Huvrasanahalli
31 - 40	622721	Venkatapura	41 - 50	622520	Thumatagere
31 - 40	622722	Kavaraganahalli	41 - 50	622522	Hosakote
31 - 40	622726	Nernahalli	41 - 50	622526	Harohalli
31 - 40	622727	Koolur	41 - 50	622530	Bendiganahalli
31 - 40	622740	Kammasandra	41 - 50	622542	Kondanahalli
31 - 40	622743	Nagisetthalli	41 - 50	622548	Karimanahalli
31 - 40	622746	Bommandahalli	41 - 50	622566	Mooganahalli
31 - 40	622748	Pootharajanahalli	41 - 50	622571	Sontiganahalli
31 - 40	622749	Deverahalli	41 - 50	622588	Pura
31 - 40	622768	Surnahalli	41 - 50	622599	Boyinahalli
31 - 40	622780	Annasagara	41 - 50	622607	Appenahalli
31 - 40	622783	Thathepalli	41 - 50	622608	Kethaganahalli
31 - 40	622787	Mallapalli	41 - 50	622613	Lakkenahalli
31 - 40	622795	Baluvanahalli	41 - 50	622617	Narinetha
			41 - 50	622636	Chamanahalli

APPENDIX VII A - VILLAGE DIRECTORY
LIST OF VILLAGES ACCORDING TO THE PROPORTION OF THE SCHEDULED CASTES TO THE TOTAL POPULATION BY RANGES.

Range of Scheduled Tribes population (percentages)	Location code number	Name of village	Range of Scheduled Tribes population (percentages)	Location code number	Name of village
1	2	3	1	2	3
41 - 50	622646	Bathlahalli	51 - 75	622532	Hirekarapanahalli
41 - 50	622652	Vadandahalli	51 - 75	622533	Banahalli
41 - 50	622664	Maliyangurki	51 - 75	622535	Atthigere
41 - 50	622667	Chikkakrimanahalli	51 - 75	622540	Makarahalli
41 - 50	622687	Marikuppa	51 - 75	622543	Sanganahalli
41 - 50	622699	Jaimangala	51 - 75	622546	Gajiga
41 - 50	622705	Battarakuppa	51 - 75	622559	Kodagurki
41 - 50	622712	Thimmasandra	51 - 75	622562	Kadaripura
41 - 50	622725	Gennerahalli	51 - 75	622564	Muduguli
41 - 50	622735	Chigarapura	51 - 75	622565	Chintagumnahalli
41 - 50	622744	Kaggilahalli	51 - 75	622568	Buvanahalli
41 - 50	622745	Gorlachinnapalli	51 - 75	622570	Yachamanahalli
41 - 50	622750	Jangamanahalli	51 - 75	622576	Garudakempanahalli
41 - 50	622752	Batavarahalli	51 - 75	622601	Kanthepura
41 - 50	622756	Garudadrihalli	51 - 75	622603	Boyisonnenahalli
41 - 50	622759	Kambampalli	51 - 75	622661	Kavaranahalli
41 - 50	622763	Nachandahalli	51 - 75	622662	Thammenhalli
41 - 50	622766	Thallapalli	51 - 75	622663	Ajjapalli
41 - 50	622769	Gandodihalli	51 - 75	622676	Peddapalli
41 - 50	622774	Rayasandra	51 - 75	622686	M. Kothur
41 - 50	622776	Vaddarahalli	51 - 75	622690	Giddegowdanahalli
41 - 50	622794	Nagalapalli	51 - 75	622702	Kallikuppa
41 - 50	622798	Billerahalli	51 - 75	622708	Siddareddy Dinne
41 - 50	622803	Gollaguruanahalli	51 - 75	622713	Gollahalli
41 - 50	622819	Poojarahalli	51 - 75	622720	Hulkuru
41 - 50	622835	Yethur	51 - 75	622724	Betkur
51 - 75	622468	Hudukula	51 - 75	622736	Kadiregowdanakote
51 - 75	622474	Chikka Ankandahalli	51 - 75	622751	Muddegowdanahalli
51 - 75	622478	Akshantaragollahalli	51 - 75	622754	Guttahalli
51 - 75	622483	Ramanayakanahalli	51 - 75	622757	Allikunte-
51 - 75	622488	Karabele			Kadirenahalli
51 - 75	622492	Nernahalli	51 - 75	622760	Beernakuppa
51 - 75	622512	Keelukoppa	51 - 75	622762	Buchepalli
51 - 75	622514	Koppa	51 - 75	622772	N.G. Hulkur
51 - 75	622523	Thatnahalli	51 - 75	622775	Pillagondanahalli
51 - 75	622527	Chakkarannahalli	51 - 75	622782	Lakshmisagar

APPENDIX VII A - VILLAGE DIRECTORY
LIST OF VILLAGES ACCORDING TO THE PROPORTION OF THE SCHEDULED CASTES TO THE TOTAL POPULATION BY RANGES.

Range of Scheduled Tribes population (percentages)	Location code number	Name of village	Range of Scheduled Tribes population (percentages)	Location code number	Name of village
1	2	3	1	2	3
51 - 75	622786	Panthanahalli	Nil	622908	Kattigenahalli
51 - 75	622800	Kogilahalli	Nil	622938	Chikkahonasettihalli
51 - 75	622801	Kangandlahalli	Nil	622962	Badenahalli
51 - 75	622802	Ihvarahalli	Nil	622981	Koravenur
51 - 75	622807	Dalavaihosahalli	Nil	623014	Vittalapura
51 - 75	622811	Kasireddigandlahalli	Nil	623018	Narasipurdinne
51 - 75	622817	Keerthikuppa	Nil	623045	Chandamamanahalli
51 - 75	622840	Nagakuppa	Nil	623061	M.Byapalli
76 and above	622505	Kanivekallu	Nil	623068	Bhimanavoddu
76 and above	622509	Benganur	Nil	623073	Jamdadi Obenahalli
76 and above	622525	Singarahalli	Nil	623076	Ganganahalli
76 and above	622529	Ramachandrapura	Nil	623094	N.Chamakalahalli
76 and above	622534	Chickkakarapanahalli	Nil	623105	Chinnabalepalli
76 and above	622539	Varadapura	Nil	623106	T.Kurubarahalli
76 and above	622551	Srirangabandahalli	Nil	623128	Kothuru
76 and above	622573	Poojarahalli	Nil	623129	Jeenankunte
76 and above	622579	Nagenahalli	Nil	623131	Krishnapura
76 and above	622672	Byraganahalli	Nil	623137	Kothuru
76 and above	622673	Krishnarajapura	Nil	623150	Bovibikkanahalli
76 and above	622675	Gattarayagadahalli	Nil	623190	Ganiganakoppa
76 and above	622695	Lakshmisagara	Less than 5	622881	Madaghatta
76 and above	622701	Chinnapalli	Less than 5	622960	Gottikunte
76 and above	622717	Iyyappalli	Less than 5	623008	Darenahalli
76 and above	622741	Chimalabandahalli	Less than 5	623028	Chapurahalli
76 and above	622753	Adampalli	Less than 5	623060	M.Chamakalahalli
76 and above	622777	Mahadevapura	Less than 5	623089	Thondahalli
76 and above	622793	Thimmapura	Less than 5	623096	Kakkaladoddi
76 and above	622810	Nakkanahalli	Less than 5	623101	Doddagollahalli
76 and above	622829	Neelagirihalli	Less than 5	623174	Jowgupalli
			5 - 10	622856	Nachahalli
			5 - 10	622858	Kondenahalli
			5 - 10	622891	Pombarahalli
			5 - 10	622988	Anehalli
Nil	622857	Murakanakunte	5 - 10	622994	Kenchanahalli
Nil	622873	Kondathimmanahalli	5 - 10	623067	Kambamdinne
Nil	622892	Nallandahalli	5 - 10	623074	Hiranyagowdanahalli

APPENDIX VII A - VILLAGE DIRECTORY

LIST OF VILLAGES ACCORDING TO THE PROPORTION OF THE SCHEDULED CASTES TO THE TOTAL POPULATION BY RANGES.

Range of Scheduled Tribes population (percentages)	Location code number	Name of village	Range of Scheduled Tribes population (percentages)	Location code number	Name of village
1	2	3	1	2	3
5 - 10	623108	Ugani	11 - 20	623025	Palurahalli
5 - 10	623111	Matsanahalli	11 - 20	623026	Challapally
5 - 10	623156	Kogileri	11 - 20	623027	Doddathammanahalli
5 - 10	623171	Yalachepalli	11 - 20	623036	Manchiganahalli
5 - 10	623186	Somarasanaahalli	11 - 20	623039	Kallarasanaahalli
5 - 10	623191	Abbihalli	11 - 20	623040	G.Kodihalli
11 - 20	622849	Agara	11 - 20	623041	G.Vaddahalli
11 - 20	622850	S.Bisanaahalli	11 - 20	623046	Doddathihalli
11 - 20	622861	Koladevi	11 - 20	623049	Kirumani
11 - 20	622862	Nichanakunte	11 - 20	623070	Nagenahalli
11 - 20	622866	Chikkanadinne	11 - 20	623077	Cheekur
11 - 20	622874	Kalikere	11 - 20	623081	B.Kurubarahalli
11 - 20	622875	Kunibande	11 - 20	623082	Lakkadoddi
11 - 20	622878	Pujarihalli	11 - 20	623085	Mustoor
11 - 20	622882	Kurudamale	11 - 20	623090	Halekoppa
11 - 20	622888	Uthanur	11 - 20	623103	Kagginahalli
11 - 20	622893	Bandarahalli	11 - 20	623110	Soorakunte
11 - 20	622894	Majara Agrahara	11 - 20	623112	Nernahalli
11 - 20	622906	Doddagurki	11 - 20	623120	Myalapura
11 - 20	622907	Rachabandahalli	11 - 20	623121	Mittahalli
11 - 20	622920	Bellamballi	11 - 20	623122	Rayalamanadinne
11 - 20	622941	Chiyandahalli	11 - 20	623132	Chikkaguttahalli
11 - 20	622949	Chitheri	11 - 20	623134	Settikal
11 - 20	622952	Kagganaahalli	11 - 20	623135	K.Byappalli
11 - 20	622963	Tirumanahalli	11 - 20	623139	Batuvarahalli
11 - 20	622993	Kappalamadagu	11 - 20	623144	Belaganehalli
11 - 20	622997	Chikkapadmaghatta	11 - 20	623149	Kapabikkanahalli
11 - 20	622998	Padmaghatta	11 - 20	623152	Chukkanahalli
11 - 20	622999	Tatikal	11 - 20	623154	Thimmaravath anahalli
11 - 20	623001	Chinthlahalli			
11 - 20	623005	Allalassandra	11 - 20	623173	Agara
11 - 20	623012	Lingapura	11 - 20	623181	Achampalli
11 - 20	623016	Thurakarahalli	11 - 20	623182	Jangamahosahalli
11 - 20	623017	Sonnnavadi	11 - 20	623185	Kondihalli
11 - 20	623019	Doddabandahalli	11 - 20	623188	Kuppampalya
11 - 20	623024	Alangur	21 - 30	622854	V.Hosahalli

APPENDIX VII A - VILLAGE DIRECTORY

LIST OF VILLAGES ACCORDING TO THE PROPORTION OF THE SCHEDULED CASTES TO THE TOTAL POPULATION BY RANGES.

Range of Scheduled Tribes population (percentages)	Location code number	Name of village	Range of Scheduled Tribes population (percentages)	Location code number	Name of village
1	2	3	1	2	3
21 - 30	622855	Honnikere	21 - 30	623063	Pethandahalli
21 - 30	622860	Mandikal	21 - 30	623069	Gudipalli
21 - 30	622868	Arahalli	21 - 30	623072	Kamsanahalli
21 - 30	622869	Duggasandra	21 - 30	623080	Byrakur
21 - 30	622870	Tavarekere	21 - 30	623086	Nagavara
21 - 30	622876	Tathighattana dampalli	21 - 30	623088	Nangali
21 - 30	622879	Balasandra	21 - 30	623092	Venkatapura
21 - 30	622886	Mudiyapur	21 - 30	623095	Gonikuppa
21 - 30	622896	Hanamanahalli	21 - 30	623107	Thippadoddi
21 - 30	622898	Bheempura	21 - 30	623109	Patrahalli
21 - 30	622902	Vaniganahalli	21 - 30	623113	Gummakal
21 - 30	622910	Kothamangala	21 - 30	623118	Payastanahalli
21 - 30	622911	Kurubarahalli	21 - 30	623125	Doddaguttahalli
21 - 30	622912	Ananthapur	21 - 30	623136	Sinighalli
21 - 30	622915	V.Guttahalli	21 - 30	623138	Bevanatha
21 - 30	622943	Pichaguntlahalli	21 - 30	623143	Dommasandra
21 - 30	622946	Marakalagatta	21 - 30	623148	Puli Papenahalli
21 - 30	622953	Balla	21 - 30	623151	Appikondenahalli
21 - 30	622954	Kuruba Chadumanahalli	21 - 30	623153	Ethurahalli
21 - 30	622958	Kadukachanahalli	21 - 30	623159	Appenahalli
21 - 30	622959	Keelagani	21 - 30	623163	Kuppandahalli
21 - 30	622961	Majara Attikunte	21 - 30	623172	Doolapalli
21 - 30	622980	Bommasandra	21 - 30	623175	Tayalur
21 - 30	622991	Hosahalli	21 - 30	623177	Madivala
21 - 30	622995	Srirangapura	21 - 30	623180	Mothakapalli
21 - 30	622996	N.Vaddahalli	21 - 30	623183	Mindahalli
21 - 30	623002	Yachana Kogileri	31 - 40	622851	Gokunte
21 - 30	623033	P.Gangapura	31 - 40	622852	Nachagundlahalli
21 - 30	623035	Khadripura	31 - 40	622859	Gollahalli
21 - 30	623037	Gumlapura	31 - 40	622863	J.Vommasandra
21 - 30	623044	Rajendrahalli	31 - 40	622864	Gujjanahalli
21 - 30	623051	S.Ananthapura	31 - 40	622867	Gujjamarandahalli
21 - 30	623052	Punyahalli	31 - 40	622872	Vommasandra
21 - 30	623054	Bangavadi	31 - 40	622872	Vommasandra
			31 - 40	622887	Kenchanahalli
			31 - 40	622889	Sivanarahalli
			31 - 40	622890	V.Nagireddihalli

APPENDIX VII A - VILLAGE DIRECTORY

LIST OF VILLAGES ACCORDING TO THE PROPORTION OF THE SCHEDULED CASTES TO THE TOTAL POPULATION BY RANGES.

Range of Scheduled Tribes population (percentages)	Location code number	Name of village	Range of Scheduled Tribes population (percentages)	Location code number	Name of village
1	2	3	1	2	3
31 - 40	622901	Alaganahalli	41 - 50	622880	Sangasandra
31 - 40	622904	K.G.Lakshmisagara	41 - 50	622885	Bestarahalli
31 - 40	622918	Devarayasamudra	41 - 50	622895	Nalluru
31 - 40	622929	Settibanakanahalli	41 - 50	622903	Kondihalli
31 - 40	622940	Putheri	41 - 50	622917	Varadaganahalli
31 - 40	622957	Sangondahalli	41 - 50	622919	Kammadatti Kamanur
31 - 40	622965	Emmenatha	41 - 50	622923	Hosakere
31 - 40	622969	Channapura	41 - 50	622930	Mallakachanahalli
31 - 40	622975	Angondahalli	41 - 50	622933	Kasipura
31 - 40	622977	Belapanahalli	41 - 50	622934	Ganjigunte
31 - 40	622978	Gopasandra	41 - 50	622935	Avani
31 - 40	622985	Yaluvahalli	41 - 50	622936	Batlabavanahalli
31 - 40	623000	Bachamakalhalli	41 - 50	622948	Oorakunte mittur
31 - 40	623004	Mannenahalli	41 - 50	622967	Jogalakasti
31 - 40	623013	Kadripura	41 - 50	622976	Honaganahalli
31 - 40	623029	Yarraginnenahalli	41 - 50	622989	Marandahalli
31 - 40	623034	Kavathanahalli	41 - 50	623006	Chikkabandahalli
31 - 40	623043	Byadarahalli	41 - 50	623009	Seegehalli
31 - 40	623055	Hebbani	41 - 50	623011	Siddaghatta
31 - 40	623057	M.Gollahalli	41 - 50	623047	Cheekurgundlahalli
31 - 40	623058	H.Kodihalli	41 - 50	623056	H.Byappalli
31 - 40	623062	Kadenahalli	41 - 50	623064	Budaderu
31 - 40	623083	Perumakanahalli	41 - 50	623075	Poojenahalli
31 - 40	623087	Byatanur	41 - 50	623097	N.Chowdenahalli
31 - 40	623091	Mallekuppa	41 - 50	623115	G.Marandahalli
31 - 40	623104	Jallapalli	41 - 50	623119	Ramachandrapura
31 - 40	623114	Yadahalli	41 - 50	623124	Puli Obereddihalli
31 - 40	623127	Chokkadoddi	41 - 50	623140	Thimmapura
31 - 40	623142	J.Agrahara	41 - 50	623145	Mopurahalli
31 - 40	623146	Mallanayakanahalli	41 - 50	623162	V.Kurubarahalli
31 - 40	623161	Karavireddihalli	41 - 50	623164	Vegamadagu
31 - 40	623168	Gaddam Chinnepalli	41 - 50	623184	Korevenuru
31 - 40	623169	Byrasandra	51 - 75	622871	Harapanayakanahalli
31 - 40	623187	Madderi	51 - 75	622884	Kuthandahalli
41 - 50	622865	Chakethimmanadinne	51 - 75	622897	Bettagerahalli
41 - 50	622877	Amblikal	51 - 75	622899	Meleri

APPENDIX VII A - VILLAGE DIRECTORY

LIST OF VILLAGES ACCORDING TO THE PROPORTION OF THE SCHEDULED CASTES TO THE TOTAL POPULATION BY RANGES.

Range of Scheduled Tribes population (percentages)	Location code number	Name of village	Range of Scheduled Tribes population (percentages)	Location code number	Name of village
1	2	3	1	2	3
51 - 75	622900	Krishnapura	51 - 75	623031	Pichaguntalahalli
51 - 75	622909	Banahalli	51 - 75	623038	Kaggalanatha
51 - 75	622916	Doddamadenahalli	51 - 75	623048	Naganahalli
51 - 75	622921	Doddiganahalli	51 - 75	623053	Thammireddihalli
51 - 75	622925	Vijalapura	51 - 75	623059	Sunnapakunte
51 - 75	622927	Asali Attikunte	51 - 75	623065	C.Hosahalli
51 - 75	622928	Kumadenahalli	51 - 75	623093	Mudigere
51 - 75	622931	Sringeri	51 - 75	623099	Seegehosahalli
		Chadumanahalli	51 - 75	623116	Kasuvuganahalli
51 - 75	622932	Kondenahalli	51 - 75	623126	Nagamangala
51 - 75	622937	Kempapura	51 - 75	623130	Vajranagenahalli
51 - 75	622939	Doddahonasettihalli	51 - 75	623141	D.Kurubarahalli
51 - 75	622942	Yalagondahalli	51 - 75	623147	Puttenahalli
51 - 75	622945	Minajenahalli	51 - 75	623165	Sanyasipalli
51 - 75	622950	Yadahalli	51 - 75	623179	Meltayalur
51 - 75	622955	Kannatha	76 and above	622883	Jangama Kannasandra
51 - 75	622956	Melagani	76 and above	622905	Yanadigollahalli
51 - 75	622964	Kannasandra	76 and above	622913	Jammanahalli
51 - 75	622968	Sheshapura	76 and above	622922	Keeluholali
51 - 75	622970	Reddihalli	76 and above	622924	Cholangunte
51 - 75	622971	Bandahalli	76 and above	622926	S.I.Ananthapura
51 - 75	622972	Nagasandra	76 and above	622947	Ramenallur
51 - 75	622973	Veerasettihalli	76 and above	622966	Padakasti
51 - 75	622974	Kurubarahalli	76 and above	623003	Batrahalli
51 - 75	622982	Sunnangur	76 and above	623021	Kasavireddihalli
51 - 75	622983	Iragamuthanahalli	76 and above	623022	Veerasandra
51 - 75	622984	Bevahalli	76 and above	623078	Dasarahalli
51 - 75	622986	Maraheru	76 and above	623084	Kerasamangala
51 - 75	623010	Chalumanaya	76 and above	623098	Seegehalli
		kanahalli	76 and above	623100	Chikkagollahalli
51 - 75	623015	Thoradi	76 and above	623167	Dasepalli
51 - 75	623020	Chamareddihalli	76 and above	623189	Yadapalli
51 - 75	623030	Lakkisettyhalli			

APPENDIX VII B - VILLAGE DIRECTORY

LIST OF VILLAGES ACCORDING TO THE PROPORTION OF THE SCHEDULED TRIBES TO THE TOTAL POPULATION BY RANGES.

Range of Scheduled Tribes population (percentages)	Location code number	Name of village	Range of Scheduled Tribes population (percentages)	Location code number	Name of village
1	2	3	1	2	3
CD Block: Srinivaspur (0158)					
Nil	621393	Gudipalli	Nil	621523	Reddimpalli
Nil	621401	Chikkevaripalli	Nil	621533	Kotaballapalli
Nil	621402	Balevaripalli	Nil	621543	Bandapalli
Nil	621403	Bodireddipalli	Nil	621549	Kappalli
Nil	621408	Pathur	Nil	621553	Lakshmanapura
Nil	621411	Hosahudya	Nil	621563	Adavichambakur
Nil	621425	Upparapalli	Nil	621564	Guttapalli
Nil	621426	Gudisivaripalli	Nil	621565	Koolagurki
Nil	621427	Basavanapalli	Nil	621566	Mothakapalli
Nil	621431	Dombarapalli	Nil	621574	Chokkareddipalli
Nil	621432	Jathavarthapalli	Nil	621575	Locheruvapalli
Nil	621433	Manjevaripalli	Nil	621577	Seegahalli
Nil	621435	Bhogamvaripalli	Nil	621579	Kurumakalapalli
Nil	621437	Sanakamvaripalli	Nil	621581	Kanagamakalapalli
Nil	621444	Adirajapalli	Nil	621588	Kummakunte
Nil	621446	Thummalapalli (G)	Nil	621592	Nilaturu
Nil	621453	Pathagownipalli	Nil	621593	Nagedepalli
Nil	621454	Reddivaripalli (G)	Nil	621594	Thimmasandra (R)
Nil	621462	Yagavachinthapalli	Nil	621595	Kaniganapalli
Nil	621469	Chirkorapalli	Nil	621596	Doddapalli
Nil	621470	Madarankapalli	Nil	621598	Dimbala
Nil	621472	Yendaguttapalli	Nil	621599	Champalli
Nil	621475	Chikkakondamari	Nil	621612	Ramapura
Nil	621497	Subbagundlapalli	Nil	621615	Raghunathapura
Nil	621499	Chakapalli	Nil	621623	Thupalli
Nil	621504	Kamalavaripalli	Nil	621632	Dwarasandra
Nil	621505	Marepalli	Nil	621635	Aramakalahalli
Nil	621507	Gundedu	Nil	621638	Katara Muddalahalli
Nil	621511	Sheshapura (K.G.)	Nil	621639	Ganganahalli
Nil	621512	Gollapalli . S	Nil	621644	Avalakuppa
Nil	621517	Sathanurapalli	Nil	621646	Nallapalli (H)
Nil	621519	Krishnapura	Nil	621647	Panasamakalapalli
Nil	621521	Gorivimakalapalli	Nil	621649	Mogilahalli
			Nil	621651	Varatanahalli

APPENDIX VII B - VILLAGE DIRECTORY

LIST OF VILLAGES ACCORDING TO THE PROPORTION OF THE SCHEDULED TRIBES TO THE TOTAL POPULATION BY RANGES.

Range of Scheduled Tribes population (percentages)	Location code number	Name of village	Range of Scheduled Tribes population (percentages)	Location code number	Name of village
1	2	3	1	2	3
Nil	621653	Yaluvakunte	Less than 5	621419	Yadaganapalli
Nil	621654	Agrahara	Less than 5	621421	Vempalli
Nil	621665	Meesaganapalli	Less than 5	621424	Yeramvaripalli
Nil	621667	Yaluvahalli	Less than 5	621428	M.Thummalapalli
Nil	621668	Hosahalli	Less than 5	621430	Malamotakpalli
Nil	621670	Koneti Thimmanahalli	Less than 5	621443	Diguvachinthapalli
Nil	621671	Kuppahalli	Less than 5	621448	Chilepalli
Nil	621672	Anchiganahalli	Less than 5	621449	Avaganapalli
Nil	621673	Kaadu Devandlahalli	Less than 5	621461	Kambalapalli
Nil	621674	Bissanahalli	Less than 5	621465	Kempareddigaripalli
Nil	621678	Kurubarahalli	Less than 5	621471	Kandlevaripalli
Nil	621679	Noolapura	Less than 5	621479	Pathanelavanki
Nil	621680	Gandlahalli	Less than 5	621480	Koppavaripalli
Nil	621681	Booraganahalli	Less than 5	621486	Marimakalapalli
Nil	621682	Kostenahalli	Less than 5	621488	Jinkalavaripalli
Nil	621683	Bangavadi	Less than 5	621495	Gowdathatagadde
Nil	621684	Gowdahalli	Less than 5	621496	Pacharamakalapalli
Nil	621686	Valagernahalli	Less than 5	621500	Kothapalli
Nil	621692	Padathimmanahalli	Less than 5	621501	Doddabandarlahalli
Nil	621695	Gijiganahalli	Less than 5	621508	Lakshmisagara
Nil	621715	Seegehalli	Less than 5	621514	Muddepalli
Nil	621719	Arikere	Less than 5	621516	Pandivaripalli
Nil	621722	Seethareddihalli	Less than 5	621520	Pathakote
Nil	621723	Kattibissanahalli	Less than 5	621522	Kondasandra
Nil	621727	Chintamakalapalli	Less than 5	621527	Burakayalakote
Nil	621728	Shyagatur	Less than 5	621531	Lingapura
Nil	621729	Manjulanagara	Less than 5	621534	Iladoni
Nil	621731	Sheshapura	Less than 5	621538	Pulugurkote
Less than 5	621392	Kothur (A)	Less than 5	621542	Kannampalli
Less than 5	621400	Chintamanipalli	Less than 5	621545	Kamatampalli
Less than 5	621404	Mudimadugu	Less than 5	621548	Seeglalalya
Less than 5	621406	Balthmari	Less than 5	621556	Naruvamakalapalli
Less than 5	621410	Pedduru	Less than 5	621559	Purnapalli
Less than 5	621414	Chillarpalli	Less than 5	621567	Pegalapalli
Less than 5	621418	Bykothuru	Less than 5	621576	Chikkathimmanahalli

APPENDIX VII B - VILLAGE DIRECTORY

LIST OF VILLAGES ACCORDING TO THE PROPORTION OF THE SCHEDULED TRIBES TO THE TOTAL POPULATION BY RANGES.

Range of Scheduled Tribes population (percentages)	Location code number	Name of village	Range of Scheduled Tribes population (percentages)	Location code number	Name of village
1	2	3	1	2	3
Less than 5	621586	Kothur	5 - 10	621502	Kasettipalli
Less than 5	621589	Byapalli	5 - 10	621506	Koosandra
Less than 5	621590	Kambalapalli	5 - 10	621518	Jeedimakalapalli (P)
Less than 5	621591	Yachanapalli	5 - 10	621525	Devareddipalli
Less than 5	621600	Kotraguli	5 - 10	621526	Upparapalli
Less than 5	621602	Devalapalli	5 - 10	621584	Arikunte
Less than 5	621604	Hodali	5 - 10	621585	Maniganahalli
Less than 5	621616	Channaiahgaripalli	5 - 10	621597	Ronur
Less than 5	621617	Matakansandra	5 - 10	621605	Chokkanapalli
Less than 5	621619	Alambagiri	5 - 10	621614	Ojalapalli
Less than 5	621621	Kiruvara	5 - 10	621620	J.Thimmasandra
Less than 5	621625	Doddamaladoddi	5 - 10	621622	Alavatta
Less than 5	621637	Sathandahalli	5 - 10	621631	Pathapalli
Less than 5	621643	Byrapalli	5 - 10	621641	Boyinachapalli
Less than 5	621648	Unikili	5 - 10	621655	C. Hosuru
Less than 5	621650	Nambihalli	5 - 10	621656	Chiruvanahalli
Less than 5	621652	Y.Hosakote	5 - 10	621661	Ketheganahalli
Less than 5	621658	Chaldiganahalli	5 - 10	621676	Bagalahalli
Less than 5	621664	Obepalli	5 - 10	621694	Thinnalli
Less than 5	621669	Dalasanur	5 - 10	621702	Vadigepalli .K
Less than 5	621677	Mastengahalli	5 - 10	621707	Attikunte
Less than 5	621688	Hoohalli	5 - 10	621709	Neelatur
Less than 5	621691	Kodicheruvu	5 - 10	621714	Achampalli
Less than 5	621700	Pathamuthakapalli	5 - 10	621724	Beerganahalli
Less than 5	621725	Yadarur	5 - 10	621734	Harlakunte
Less than 5	621730	Lakshmisagara	11 - 20	621394	Kurigepalli
Less than 5	621735	Pindiganagara	11 - 20	621407	Kadirampalli
5 - 10	621389	Marasanapalli	11 - 20	621412	Poolaguntapalli
5 - 10	621390	Kothahudya	11 - 20	621422	Thamatampalli
5 - 10	621395	Reddivaripalli (R)	11 - 20	621434	Rayalpad
5 - 10	621413	Byraganapalli	11 - 20	621438	Kundathavaripalli
5 - 10	621415	Kotekallur	11 - 20	621445	Gownipalli
5 - 10	621442	Thorlavaripalli	11 - 20	621450	Kodipalli
5 - 10	621451	Diguvamarampalli	11 - 20	621456	Agrahara
5 - 10	621459	Bhimaguttapalli	11 - 20	621474	Kondamari

APPENDIX VII B - VILLAGE DIRECTORY

LIST OF VILLAGES ACCORDING TO THE PROPORTION OF THE SCHEDULED TRIBES TO THE TOTAL POPULATION BY RANGES.

Range of Scheduled Tribes population (percentages)	Location code number	Name of village	Range of Scheduled Tribes population (percentages)	Location code number	Name of village
1	2	3	1	2	3
11 - 20	621477	Sonnappalli	21 - 30	621613	Somayajilapalli
11 - 20	621494	Kothapet	21 - 30	621657	Palya
11 - 20	621498	Nelavanki	21 - 30	621711	Hosahalli
11 - 20	621510	Lakshmipura	21 - 30	621717	Gottikunte
11 - 20	621530	Jannapalli	21 - 30	621726	Vadigepalli (S)
11 - 20	621537	Kokkantivaripalli	31 - 40	621399	Raghunathapura
11 - 20	621547	Thadigol	31 - 40	621473	Guntapalli
11 - 20	621552	Kotapalli	31 - 40	621491	Jeedimakalapalli (S)
11 - 20	621582	Pillakunte	31 - 40	621557	Diguwapalli
11 - 20	621618	Rajagundlapalli	31 - 40	621568	Kornalli
11 - 20	621629	Kollur	41 - 50	621429	Anepalli
11 - 20	621630	Kallur	41 - 50	621447	Karipalli
11 - 20	621634	Settihalli	41 - 50	621460	Thimmanapalli
11 - 20	621660	Hebbata	41 - 50	621464	Thummalavaripalli
11 - 20	621666	Gundamnatta	41 - 50	621468	Mandyala
11 - 20	621675	Thernahalli	41 - 50	621476	Kurupalli (K)
11 - 20	621689	Gummareddypura	41 - 50	621481	Gollapalli. K
11 - 20	621693	Hogalagere	41 - 50	621509	Nambuvaripalli
11 - 20	621706	Muthakapalli	41 - 50	621532	Thanterlapalli
11 - 20	621712	Peddapalli	41 - 50	621558	Pathaballapalli
11 - 20	621720	Yeldur	41 - 50	621607	Dasara Thimmanahalli
11 - 20	621732	Uppakunte	41 - 50	621611	Apparasanahalli
11 - 20	621733	Kolathur	41 - 50	621633	Chowdanahalli
21 - 30	621396	Vangasavaripalli	41 - 50	621696	Kallukunte
21 - 30	621397	Kothapalli	41 - 50	621697	Nernahalli
21 - 30	621405	Vyapalahalli	51 - 75	621409	Baddipalli
21 - 30	621452	Bayapalli	51 - 75	621455	Bathalaguttapalli
21 - 30	621458	Addagal	51 - 75	621467	Buragamakalapalli
21 - 30	621482	Manchineellakote	51 - 75	621484	Thammareddi-garipalli
21 - 30	621483	Chikkarangepalli			
21 - 30	621485	Thoopalli	51 - 75	621487	Kurupalli (M)
21 - 30	621489	Sunnakal	51 - 75	621490	Ammagaripet
21 - 30	621513	Kamatampalli	51 - 75	621541	Machubaripalli
21 - 30	621562	Brahmanapalli	51 - 75	621561	Guntavaripalli
21 - 30	621606	Imarakunte	51 - 75	621583	Chakarlapalli

APPENDIX VII B - VILLAGE DIRECTORY

LIST OF VILLAGES ACCORDING TO THE PROPORTION OF THE SCHEDULED TRIBES TO THE TOTAL POPULATION BY RANGES.

Range of Scheduled Tribes population (percentages)	Location code number	Name of village	Range of Scheduled Tribes population (percentages)	Location code number	Name of village
1	2	3	1	2	3
51 - 75	621608	Gopalapura	Nil	621764	Kadripura
76 and above	621391	Katamguntapalli	Nil	621765	Iragasandra
76 and above	621436	Mudivaripalli	Nil	621770	Matapura
76 and above	621457	A.Vyapalapalli	Nil	621773	Raghupathi Hosahalli
76 and above	621493	Mulagollapalli	Nil	621777	Chanjimale
76 and above	621535	Bachuvaripalli	Nil	621778	Veerapura
76 and above	621536	Gangannagaripalli	Nil	621782	Thokalagatta
76 and above	621540	Banalapalli	Nil	621783	Purahalli
76 and above	621544	Gullakunte	Nil	621784	Hullankallu
76 and above	621560	Chinnepalli	Nil	621785	Perjenahalli
76 and above	621609	Veerthimmanahalli	Nil	621789	Manchandahalli
76 and above	621698	Narayanapura	Nil	621793	Korati Mallandahalli
76 and above	621701	Ganganatta	Nil	621795	Belamarnahalli
76 and above	621703	Karangi	Nil	621796	Thoranakambadahalli
76 and above	621704	Kannampalli	Nil	621802	Sujjanahalli
76 and above	621705	Yammanuru	Nil	621804	Bettahosapura
			Nil	621805	Handrahalli
			Nil	621809	Danavahalli
			Nil	621812	Kalkere
			Nil	621818	Garudapalya
			Nil	621819	Kurki
			Nil	621822	Sonnenahalli
			Nil	621823	Chakarasannahalli
			Nil	621824	Byrasandra
			Nil	621825	Ramabhadrapura
			Nil	621831	Yantrakaipura
			Nil	621833	Appasandra
			Nil	621834	Achatnahalli
			Nil	621837	Madivala
			Nil	621838	Horakere
			Nil	621839	Sulur
			Nil	621841	Nuggalapura
			Nil	621846	Challahalli
			Nil	621849	Kendatti
			Nil	621850	Doddaiyyur
			Nil	621856	Chowdadenahalli
CD Block: Kolar (0159)					
Nil	621736	Padiganahalli	Nil	621822	Sonnenahalli
Nil	621737	Chaldiganahalli	Nil	621823	Chakarasannahalli
Nil	621741	Nachahalli	Nil	621824	Byrasandra
Nil	621742	Kadahalli	Nil	621825	Ramabhadrapura
Nil	621744	Karenahalli	Nil	621831	Yantrakaipura
Nil	621746	Beechagondahalli	Nil	621833	Appasandra
Nil	621750	Mylasandra	Nil	621834	Achatnahalli
		Amanikere	Nil	621837	Madivala
Nil	621755	Marjenahalli	Nil	621838	Horakere
Nil	621756	Veerinahalli	Nil	621839	Sulur
Nil	621758	Maniyanahalli	Nil	621841	Nuggalapura
Nil	621760	Devarahalli	Nil	621846	Challahalli
Nil	621761	Seethappanahalli	Nil	621849	Kendatti
Nil	621762	Pacharlahalli	Nil	621850	Doddaiyyur
Nil	621763	Bedli	Nil	621856	Chowdadenahalli

APPENDIX VII B - VILLAGE DIRECTORY

LIST OF VILLAGES ACCORDING TO THE PROPORTION OF THE SCHEDULED TRIBES TO THE TOTAL POPULATION BY RANGES.

Range of Scheduled Tribes population (percentages)	Location code number	Name of village	Range of Scheduled Tribes population (percentages)	Location code number	Name of village
1	2	3	1	2	3
Nil	621860	Seegahalli	Nil	621926	Urigili
Nil	621861	Nagalapura Gollahalli	Nil	621932	Byappanahalli
Nil	621864	Banakanahalli	Nil	621933	Hanumanthapura
Nil	621865	Koothandahalli	Nil	621934	Uppakunte
Nil	621867	Markandapura	Nil	621935	Jangamagurjenahalli
Nil	621870	Betta Benajanahalli	Nil	621938	Muduvadi Hosahalli
Nil	621872	Bettahalli	Nil	621939	Thotliganahalli
Nil	621873	Konepura	Nil	621940	Jannapalli
Nil	621874	Koragondahalli	Nil	621951	Chikka Kurubarahalli
Nil	621875	Jangalahalli	Nil	621952	Somasandra
Nil	621876	Papenahalli	Nil	621953	Dodda Kurubarahalli
Nil	621877	Muduvathi	Nil	621955	Nukkanahalli
Nil	621878	Nernahalli	Nil	621956	Mallasandra
Nil	621879	Settiganahalli	Nil	621957	Arinaganahalli
Nil	621883	Thirumalakoppa	Nil	621962	Aralimaradahosahalli
Nil	621885	Chinnapura	Nil	621965	Kammasandra
Nil	621887	Sambapura	Nil	621967	Chillapalli
Nil	621888	Dandiganahalli	Nil	621970	Besthenahalli
Nil	621891	Vadagere	Nil	621971	Mathikunte
Nil	621899	Pindipapanahalli	Nil	621972	Annihalli
Nil	621901	Matnahalli	Nil	621973	Garudapalya
Nil	621902	Somambudi Agrahara	Nil	621975	Thondala
Nil	621904	Channapura	Nil	621976	Gangarasanahalli
Nil	621907	Urati Agrahara	Nil	621978	Shanubhoganahalli
Nil	621909	Settikunte	Nil	621983	Byalahalli
Nil	621910	Kembathanahalli	Nil	621984	Thippasandra
Nil	621913	Thurandahalli	Nil	621985	Karahalli
Nil	621915	Obenahalli	Nil	621986	Agnihalli
Nil	621916	Kallur	Nil	621988	Hoohalli
Nil	621918	Bommasandra	Nil	621989	Arahalli
Nil	621919	Gowdahalli	Nil	621990	Moorandahalli
Nil	621921	Madavagurjenahalli	Nil	621992	Beeramanahalli
Nil	621922	Kolakunjanahalli	Nil	621993	Yadahalli
Nil	621923	Somambudi	Nil	621994	Thoradevandahalli
		Amanikere	Nil	621996	Poovandahalli

APPENDIX VII B - VILLAGE DIRECTORY

LIST OF VILLAGES ACCORDING TO THE PROPORTION OF THE SCHEDULED TRIBES TO THE TOTAL POPULATION BY RANGES.

Range of Scheduled Tribes population (percentages)	Location code number	Name of village	Range of Scheduled Tribes population (percentages)	Location code number	Name of village
1	2	3	1	2	3
Nil	621998	Marjenahalli	Nil	622070	Doddnahalli
Nil	621999	Yalachipura	Nil	622071	Girnahalli
Nil	622000	Kamadenahalli	Nil	622075	Bhatrahalli
Nil	622001	Koothandahalli	Nil	622076	Jangamabasapura
Nil	622002	Varadenahalli	Nil	622082	Siresandra
Nil	622004	Mittakallahalli	Nil	622083	Nandamballi
Nil	622008	Chinnapura	Nil	622084	Thippasandra
Nil	622011	Kodi Kannur	Nil	622085	Haralakunte
Nil	622016	Bettadahosahalli	Nil	622089	Kotiganahalli
Nil	622023	Harohalli	Nil	622093	Hale Somarasanahalli
Nil	622024	Petechamanahalli	Nil	622097	Neelakantapura
Nil	622026	Kogilahalli	Less than 5	621739	Rampura
Nil	622028	Kodi Ramasandra	Less than 5	621745	Bellahalli
Nil	622030	Kallipura	Less than 5	621747	Orati Agrahara
Nil	622032	Doddahasala	Less than 5	621748	Channasandra
Nil	622035	Begli Hosahalli	Less than 5	621749	K.G.Mylasandra
Nil	622040	Chinnenahalli	Less than 5	621754	Thippenahalli
Nil	622041	Cholaghatta	Less than 5	621757	Cholaghatta
Nil	622042	Allidinne	Less than 5	621759	Jambapura
Nil	622043	Singondahalli	Less than 5	621768	Madderi
Nil	622045	Dimba			Mallandahalli
Nil	622047	Kurubarahalli	Less than 5	621779	Rajakallahalli
Nil	622048	Parehosahalli	Less than 5	621780	Settiahalli
Nil	622049	Bandur Krishnapura	Less than 5	621781	Girjampete
Nil	622052	Nernahalli	Less than 5	621786	Harjenahalli
Nil	622054	Yanadahalli	Less than 5	621792	Chandrasekarapura
Nil	622056	Thambihalli	Less than 5	621798	Vemagal
Nil	622057	Ramasandra	Less than 5	621799	Channappanahalli
Nil	622060	Chadumanahalli	Less than 5	621808	Guttahalli
Nil	622063	Venkatapura	Less than 5	621810	Dinnehosahalli
Nil	622064	Channarayapura	Less than 5	621815	Chowdadenahalli
Nil	622065	Kottur Basapura	Less than 5	621817	Chokkapura
Nil	622067	Huthur	Less than 5	621827	Lakshmisagara
Nil	622068	Holali	Less than 5	621832	Krishnapura
Nil	622069	Hollamballi	Less than 5	621835	Khajikallahalli

APPENDIX VII B - VILLAGE DIRECTORY

LIST OF VILLAGES ACCORDING TO THE PROPORTION OF THE SCHEDULED TRIBES TO THE TOTAL POPULATION BY RANGES.

Range of Scheduled Tribes population (percentages)	Location code number	Name of village	Range of Scheduled Tribes population (percentages)	Location code number	Name of village
1	2	3	1	2	3
Less than 5	621840	Pemmasettihalli	Less than 5	622013	Sangondahalli
Less than 5	621843	Chokkahalli	Less than 5	622014	Joohalli
Less than 5	621844	Hogari Gollahalli	Less than 5	622015	Hogari
Less than 5	621853	Chunchedenahalli	Less than 5	622021	Kondarajanahalli
Less than 5	621862	Thyavanahalli	Less than 5	622025	Gajaladinne
Less than 5	621871	Chikkanahalli	Less than 5	622027	Basavanatha
Less than 5	621889	Parswaganahalli	Less than 5	622029	Honnenahalli
Less than 5	621890	Swamigala Gollahalli	Less than 5	622031	Ekamballi
Less than 5	621894	Settivarahalli	Less than 5	622033	Chikkahasala
Less than 5	621903	Ankathatti	Less than 5	622034	Chatrakodihalli
Less than 5	621905	Chitnahalli	Less than 5	622037	Kolathammanahalli
Less than 5	621908	Kakinatha	Less than 5	622038	Begli
Less than 5	621911	Kithandur	Less than 5	622039	Begli Benjenahalli
Less than 5	621912	Gottihalli	Less than 5	622050	Iragasandra
Less than 5	621914	Jannaghatta	Less than 5	622051	Seesandra
Less than 5	621920	Sugatur	Less than 5	622053	Vittappanahalli
Less than 5	621925	Naganala	Less than 5	622055	Rasthe Thambihalli
Less than 5	621928	Bussanahalli	Less than 5	622058	Ajjapalli
Less than 5	621929	Talagondapurahalli	Less than 5	622059	Kembodi
Less than 5	621937	Muduvadi	Less than 5	622061	Kalahastipura
Less than 5	621945	Kondasandra	Less than 5	622062	Vadagur
Less than 5	621946	Havalegowdana	Less than 5	622066	Belaganahalli
		Hosur	Less than 5	622072	Thimmasandra
Less than 5	621947	Dadireddihalli	Less than 5	622073	Nadupalli
Less than 5	621954	Kondenahalli	Less than 5	622074	Shillangere
Less than 5	621966	Nayakarahalli	Less than 5	622077	Abbani
Less than 5	621977	Krishnarajapura	Less than 5	622086	Haratimallandahalli
Less than 5	621979	Manighatta	Less than 5	622087	Kenchapura
Less than 5	621981	Gooliganahalli	Less than 5	622088	Harati
Less than 5	621982	Nenumanahalli	Less than 5	622095	Patna
Less than 5	621987	Seepura	Less than 5	622096	Agrahara
Less than 5	621995	Veerapura			Somarasannahalli
Less than 5	621997	Yalavara	5 - 10	621738	Ammanallur
Less than 5	622005	Gaddekannur	5 - 10	621751	Sarkari Kyalanur
Less than 5	622007	Kolar Amanikere	5 - 10	621803	Manjili
Less than 5	622012	Kadripura			

APPENDIX VII B - VILLAGE DIRECTORY

LIST OF VILLAGES ACCORDING TO THE PROPORTION OF THE SCHEDULED TRIBES TO THE TOTAL POPULATION BY RANGES.

Range of Scheduled Tribes population (percentages)	Location code number	Name of village	Range of Scheduled Tribes population (percentages)	Location code number	Name of village
1	2	3	1	2	3
5 - 10	621807	Dhanamatanahalli	11 - 20	621811	Doddavallabi
5 - 10	621820	Narasapura	11 - 20	621813	Kalva
5 - 10	621842	Talagunda	11 - 20	621826	Uddappanahalli
5 - 10	621847	Nagalapura	11 - 20	621848	Arabikothanur
5 - 10	621857	Mangasandra	11 - 20	621855	Maderahalli
5 - 10	621858	Chaluvanahalli	11 - 20	621866	Guraganjigurki
5 - 10	621859	Venkatapura	11 - 20	621882	Mylandahalli
5 - 10	621880	Settikothanur	11 - 20	621893	Madanahalli
5 - 10	621881	Vokkaleri	11 - 20	621897	Velagalaburre
5 - 10	621895	Balagere	11 - 20	621900	Haleri
5 - 10	621896	Mullahalli	11 - 20	621906	Thotli
5 - 10	621898	Settimadamangala	11 - 20	621949	Marenahalli
5 - 10	621936	Vanarasi	11 - 20	621963	Itharasanahalli
5 - 10	621942	Annenahalli	11 - 20	621968	Kuduvanahalli
5 - 10	621944	Ghatta Halli	11 - 20	622022	Ammerahalli
5 - 10	621948	Jaderi	11 - 20	622036	Kallandur
5 - 10	621950	Holur	11 - 20	622046	Dimba Chamanahalli
5 - 10	621959	Bellambari	11 - 20	622091	Chamarahalli
5 - 10	621961	Gangatta	11 - 20	622094	Gangapura
5 - 10	622009	Hodalavadi	21 - 30	621740	Krishnapura
5 - 10	622010	Barandahalli	21 - 30	621769	Seethi
5 - 10	622017	Paparajanahalli	21 - 30	621797	Singihalli
5 - 10	622044	Kooteri	21 - 30	621829	Mallasandra
5 - 10	622081	Shapur	21 - 30	621845	Garudanahalli
11 - 20	621752	Kyalanur	21 - 30	621863	Alahalli
11 - 20	621767	Madderi	21 - 30	621941	Naganayakanahalli
11 - 20	621771	Kadagattur	21 - 30	621943	Jodi Holur
11 - 20	621772	Raghupathi Agrahara	21 - 30	621964	Bennangur
11 - 20	621775	Kamandahalli	21 - 30	622003	Kumbarahalli
11 - 20	621776	Byrandahalli	21 - 30	622079	Yaranghatta
11 - 20	621787	Maliyappanahalli	31 - 40	621828	Ramasandra
11 - 20	621788	Madivala	31 - 40	621830	Karudabande
11 - 20	621791	Kurugal			Hosahalli
11 - 20	621800	Medihala	31 - 40	621851	Guddanapura
11 - 20	621801	Kondenahalli	31 - 40	621852	Chikkaiyyur

APPENDIX VII B - VILLAGE DIRECTORY

LIST OF VILLAGES ACCORDING TO THE PROPORTION OF THE SCHEDULED TRIBES TO THE TOTAL POPULATION BY RANGES.

Range of Scheduled Tribes population (percentages)	Location code number	Name of village	Range of Scheduled Tribes population (percentages)	Location code number	Name of village
1	2	3	1	2	3
41 - 50	621794	Bhuvanahalli	Nil	622173	Marasandra
41 - 50	621814	Chikkavallabi	Nil	622175	Huralagere
41 - 50	621836	Kendatti Gollahalli	Nil	622176	Upavasapura
41 - 50	621869	Guttahalli	Nil	622180	Kanachikkanahalli
76 and above	621821	Bellur	Nil	622191	Kateri
			Nil	622194	Alubavikothur
			Nil	622195	Kundenahalli
			Nil	622196	Karikuchanahalli
			Nil	622201	Hanumanthapura
			Nil	622204	Gaddamsonnahalli
			Nil	622205	Tharanahalli
			Nil	622213	Linganahalli
			Nil	622214	Halkempanahalli
			Nil	622218	Thuragalur
			Nil	622220	Nariganahalli
			Nil	622230	Barugur
			Nil	622232	Arasanahalli
			Nil	622234	Lakkurhosahalli
			Nil	622237	Koppathimmanahalli
			Nil	622239	Kodur
			Nil	622243	Kadumuthsandra
			Nil	622246	Kodihalli
			Nil	622247	Seegepura
			Nil	622252	Bagursonnahalli
			Nil	622253	Anchemuskur
			Nil	622255	Kalkere
			Nil	622258	Sonnur
			Nil	622261	Gonur
			Nil	622263	Arinagatta
			Nil	622265	Chikka Iggaluru
			Nil	622271	Madamangala
			Nil	622274	Bennagatta
			Nil	622276	Ahanya
			Nil	622277	Padavanahalli
			Nil	622278	Kadadanahalli
			Nil	622281	Nanjapura

APPENDIX VII B - VILLAGE DIRECTORY

LIST OF VILLAGES ACCORDING TO THE PROPORTION OF THE SCHEDULED TRIBES TO THE TOTAL POPULATION BY RANGES.

Range of Scheduled Tribes population (percentages)	Location code number	Name of village	Range of Scheduled Tribes population (percentages)	Location code number	Name of village
1	2	3	1	2	3
Nil	622282	Nagapura	Nil	622390	Kadirenahalli
Nil	622283	Baliganahalli	Nil	622392	Janganahalli
Nil	622284	Kadavanapura	Nil	622393	Kugatiganahalli
Nil	622290	Byappanahatti	Nil	622394	Chinnapaganahalli
Nil	622292	Mathangapura	Nil	622397	Gollahalli
Nil	622293	Sinkanahalli	Nil	622402	Thotagowdana Halli
Nil	622294	Adikarahatti	Nil	622406	Balleri
Nil	622296	Rajenahalli	Nil	622408	Somasandra
Nil	622300	Sonnappanahatti	Nil	622409	Mittiganahalli
Nil	622301	Keshavanahatti	Nil	622416	Kondarajanahalli
Nil	622302	Thippasandra	Nil	622417	Korachanoor
Nil	622305	Obatti Agrahara	Nil	622419	Kempanahalli
Nil	622306	Thuruvalahatti	Nil	622421	Pudisettihalli
Nil	622311	Gollahalli	Nil	622422	Doddamale
Nil	622312	Chikkakallahalli	Nil	622423	Yaluvaguli
Nil	622313	M.Hosahalli	Nil	622428	Halebhalli
Nil	622315	Byranadoddi	Nil	622429	Chickamale
Nil	622316	Bandahatti	Nil	622435	Jinagathimmanahalli
Nil	622318	Varadapura	Nil	622437	Ojarahalli
Nil	622322	Tholasanadoddi	Nil	622441	Settihalli
Nil	622323	Rayasandra	Nil	622442	Kamarakote
Nil	622324	Doddadanavahalli	Nil	622449	Animittnahalli
Nil	622334	Rajavarahalli	Nil	622450	Haradakothur
Nil	622344	Halehalli	Less than 5	622099	Sonnanaikanahalli
Nil	622346	Chavaramangala	Less than 5	622116	Thambihalli
Nil	622347	Suggondahalli	Less than 5	622123	Anepura
Nil	622351	Thyaganadoddi	Less than 5	622136	Hedaginabele
Nil	622352	Karisandra	Less than 5	622140	Irabanahalli
Nil	622356	Krishnapura	Less than 5	622141	Madivala
Nil	622361	Byappanahalli	Less than 5	622143	Lingapura
Nil	622366	Sorakayalahalli	Less than 5	622146	Doddashivara
Nil	622378	Karangutta	Less than 5	622152	Haripura
Nil	622379	Nakkanahalli	Less than 5	622154	Chikkashivara
Nil	622380	Kuntanahalli	Less than 5	622155	Doddakadathur
Nil	622386	Agalakote	Less than 5	622159	Chokkondahalli

APPENDIX VII B - VILLAGE DIRECTORY

LIST OF VILLAGES ACCORDING TO THE PROPORTION OF THE SCHEDULED TRIBES TO THE TOTAL POPULATION BY RANGES.

Range of Scheduled Tribes population (percentages)	Location code number	Name of village	Range of Scheduled Tribes population (percentages)	Location code number	Name of village
1	2	3	1	2	3
Less than 5	622177	Byalahalli	Less than 5	622353	Shamasettyhalli
Less than 5	622178	Kurandahalli	Less than 5	622358	Kanchala
Less than 5	622179	Nosagere	Less than 5	622377	Nidaramangala
Less than 5	622181	Purasanahalli	Less than 5	622388	Veerakaputra
Less than 5	622184	Mangapura	Less than 5	622403	Kondasetthalli
Less than 5	622185	Channakal	Less than 5	622405	Hunasikote
Less than 5	622187	Neelakanta Agrahara	Less than 5	622407	Ullerahalli
Less than 5	622190	Sannahalli	Less than 5	622412	Yaluvahalli
Less than 5	622193	Chikkakunthur	Less than 5	622413	Bettahalli
Less than 5	622206	Mylandahalli	Less than 5	622414	Makarahalli
Less than 5	622215	Kudiyanur	Less than 5	622418	Kavalagiriyannahalli
Less than 5	622217	Manisettihalli	Less than 5	622426	Gopasandra
Less than 5	622233	Hulimangalahosakote	Less than 5	622430	Kurnahosahalli
Less than 5	622241	Pura	Less than 5	622431	Huladenahalli
Less than 5	622242	Yattakodi	Less than 5	622445	Kshethranahalli
Less than 5	622245	Lakkur	5 - 10	622100	Byranahalli
Less than 5	622249	Minasandra	5 - 10	622129	Obalapura
Less than 5	622250	Jayamangala	5 - 10	622131	Abbenahalli
Less than 5	622251	Jagadenahalli	5 - 10	622142	Harohalli
Less than 5	622254	Chikkathirupathy	5 - 10	622153	Vadaganahalli
Less than 5	622256	Sampangere	5 - 10	622157	Guddanahalli
Less than 5	622257	Alambadi	5 - 10	622158	Malur (Rural) *
Less than 5	622262	Channigarayapura	5 - 10	622162	Lakkenahalli
Less than 5	622264	Byrasandra	5 - 10	622163	Yeswanthapura
Less than 5	622269	Chalaganahalli	5 - 10	622171	Pitchaguntrahalli
Less than 5	622270	Voppachahalli	5 - 10	622186	Dyapasandra
Less than 5	622273	Dadinayakanadoddi	5 - 10	622189	Kodur
Less than 5	622279	Mirupanahalli	5 - 10	622192	Kodaginabele
Less than 5	622286	Indumangala	5 - 10	622198	Araleri
Less than 5	622287	Dinneri	5 - 10	622203	Yarapasetthalli
Less than 5	622288	Harohalli	5 - 10	622210	Ramapura
Less than 5	622291	Obatti	5 - 10	622226	Hulkur
Less than 5	622314	M.Upparahalli	5 - 10	622227	Chakanahalli
Less than 5	622329	Voosarahalli	5 - 10	622231	Dommalur
Less than 5	622340	Masthi	5 - 10	622235	Seethanaikanahalli

APPENDIX VII B - VILLAGE DIRECTORY

LIST OF VILLAGES ACCORDING TO THE PROPORTION OF THE SCHEDULED TRIBES TO THE TOTAL POPULATION BY RANGES.

Range of Scheduled Tribes population (percentages)	Location code number	Name of village	Range of Scheduled Tribes population (percentages)	Location code number	Name of village
1	2	3	1	2	3
5 - 10	622260	Chowdadenahalli	11 - 20	622298	Dodda Iggalur
5 - 10	622266	Nagondahalli	11 - 20	622299	Doddakallahalli
5 - 10	622275	Bantahalli	11 - 20	622303	A.Upparahalli
5 - 10	622320	Guddadahosahalli	11 - 20	622309	Kuppur
5 - 10	622343	Bitnahalli	11 - 20	622310	Balanaikanadoddi
5 - 10	622350	Thrunasi	11 - 20	622321	Hasandahalli
5 - 10	622371	Ganiganahalli	11 - 20	622342	Kesaragere
5 - 10	622384	Kempasandra	11 - 20	622363	Nidamakanahalli
5 - 10	622396	Agara	11 - 20	622387	Basapura
5 - 10	622415	Tekal	11 - 20	622440	Kanagala
5 - 10	622425	Dasarahalli	11 - 20	622443	Banahalli
5 - 10	622427	Hosabalahalli	11 - 20	622451	Kommanahalli
5 - 10	622432	Seethahalli	11 - 20	622453	Guruvalagollahalli
5 - 10	622446	Nellahalli	11 - 20	622454	Thoralakki
5 - 10	622458	Doddanaikanahalli	21 - 30	622108	Mindahalli
11 - 20	622109	Seethappanahalli	21 - 30	622110	Muthakadahalli
11 - 20	622111	Shivarapatna	21 - 30	622114	Jodipura
11 - 20	622112	Bavanahalli	21 - 30	622119	Kanivenahalli
11 - 20	622127	Hungenahalli	21 - 30	622145	Chikkakadathur
11 - 20	622130	Maliyappanahalli	21 - 30	622149	Bhoovanahalli
11 - 20	622150	Doddakunthur	21 - 30	622161	Hanumanaya-
11 - 20	622170	Madanahatti			kanahalli
11 - 20	622182	Kurandahalli	21 - 30	622304	Alahalli
		Plantation	21 - 30	622325	Chickadanavahalli
11 - 20	622183	Patitganahalli	21 - 30	622328	Devarahalli
11 - 20	622202	Thimmanaya-	21 - 30	622335	Haromakanahalli
		kanahalli	21 - 30	622348	Anikarahalli
11 - 20	622212	Sonnappanahatti	21 - 30	622359	Bedisettihalli
11 - 20	622223	Santhehalli	21 - 30	622362	Dinnahalli
11 - 20	622224	Medahatti	21 - 30	622369	Godagahalli
11 - 20	622238	Choodagondahalli	21 - 30	622376	Kondanahalli
11 - 20	622259	Siddanahalli	21 - 30	622381	Karadagurki
11 - 20	622267	Gonoorukoppa	21 - 30	622383	Halepalya
11 - 20	622268	Tharabahalli	21 - 30	622399	Byatarayanahalli
11 - 20	622295	Nallandahalli	21 - 30	622400	Byrathanahalli

APPENDIX VII B - VILLAGE DIRECTORY

LIST OF VILLAGES ACCORDING TO THE PROPORTION OF THE SCHEDULED TRIBES TO THE TOTAL POPULATION BY RANGES.

Range of Scheduled Tribes population (percentages)	Location code number	Name of village	Range of Scheduled Tribes population (percentages)	Location code number	Name of village
1	2	3	1	2	3
21 - 30	622420	Panamakanahalli	51 - 75	622360	Duduvanahalli
21 - 30	622433	Venkataramahalli	51 - 75	622374	Kothigutlahalli
21 - 30	622434	Thimmanayak- anchalli	51 - 75	622401	Byrathanahallipura
21 - 30	622444	Yalesandra	51 - 75	622448	Bandarlahalli
21 - 30	622456	Nutuve	76 and above	622197	Geragadenahalli
21 - 30	622457	Chikkanaikanahalli	76 and above	622199	Angasettihalli
21 - 30	622460	Pelavanahalli	76 and above	622200	Bingipura
31 - 40	622098	Thorna Halli	76 and above	622225	Upparahalli
31 - 40	622106	Jakkasandra	76 and above	622326	Pemmadoddi
31 - 40	622211	Marasettihalli	76 and above	622349	Malkanahalli
31 - 40	622221	Mittiganahalli	76 and above	622382	Vurugurki
31 - 40	622248	Thalakunte	76 and above	622391	Obatti
31 - 40	622289	Thirumalahatti	76 and above	622447	Manchakal
31 - 40	622319	Natuvarahalli			
31 - 40	622331	Halepalya			
31 - 40	622336	Thirtha Bandahatti			
31 - 40	622345	Appaiana Agrahara			
31 - 40	622364	Ajjappanahalli	Nil	622461	Kumbaragollahalli
31 - 40	622365	Gundlapalya	Nil	622462	Mageri
31 - 40	622389	Halliganahalli	Nil	622463	Hanchala
41 - 50	622166	Nallappanahalli	Nil	622464	Ramapuradinne
41 - 50	622167	Kadadenahalli	Nil	622465	Voggayahnadinne
41 - 50	622327	Nallathimmanahalli	Nil	622467	Pakarahalli
41 - 50	622337	Tholakanahalli	Nil	622470	Byranayakanahalli
41 - 50	622370	Palya	Nil	622473	Bhavarahalli
41 - 50	622373	Ramasagara	Nil	622475	Kuppanhalli
41 - 50	622410	Thimmanaikanahalli	Nil	622477	Siddanahalli
		Agrahara	Nil	622478	Akshantaragollahalli
51 - 75	622120	Ramenahalli	Nil	622485	Honnenahalli
51 - 75	622188	Veerapura	Nil	622486	Madivala
51 - 75	622308	Muthenahatti	Nil	622487	Byadabele
51 - 75	622333	Yelesandra	Nil	622488	Karabele
51 - 75	622338	Pichaguntrahalli	Nil	622491	Iythandahalli
51 - 75	622355	Durasandahalli	Nil	622492	Nernahalli
			Nil	622494	Yelaburgi

CD Block: Bangarapet (0161)

APPENDIX VII B - VILLAGE DIRECTORY

LIST OF VILLAGES ACCORDING TO THE PROPORTION OF THE SCHEDULED TRIBES TO THE TOTAL POPULATION BY RANGES.

Range of Scheduled Tribes population (percentages)	Location code number	Name of village	Range of Scheduled Tribes population (percentages)	Location code number	Name of village
1	2	3	1	2	3
Nil	622495	Dodda Ankandhalli	Nil	622565	Chintagumnahalli
Nil	622496	Kanimbele	Nil	622568	Buvanahalli
Nil	622500	Thyranahalli	Nil	622571	Sontiganahalli
Nil	622501	Goravanahalli	Nil	622573	Poojarahalli
Nil	622503	Kasipura	Nil	622574	Kotaramagulla
Nil	622504	Inorahosahalli	Nil	622575	Suriganahalli
Nil	622505	Kanivekallu	Nil	622576	Garudakempanahalli
Nil	622506	Hanumanthapura	Nil	622577	Kadirenahalli
Nil	622508	Desihlli	Nil	622579	Nagenahalli
Nil	622512	Keelukoppa	Nil	622582	Pataramagulla
Nil	622513	Maravahalli	Nil	622584	Boppanhalli
Nil	622514	Koppa	Nil	622587	Doddur
Nil	622517	Thoraganadoddi	Nil	622588	Pura
Nil	622519	Abbigirihosahalli	Nil	622592	Kanumanahalli
Nil	622521	Kadirenahalli	Nil	622593	Yerragola
Nil	622522	Hosakote	Nil	622594	Kendodimande
Nil	622524	Chikkavalagamadi	Nil	622596	Dasaramale
Nil	622525	Singarahalli	Nil	622597	Bodapatti
Nil	622526	Harohalli	Nil	622599	Boyinahalli
Nil	622527	Chakkaranahalli	Nil	622601	Kanthepura
Nil	622529	Ramachandrapura	Nil	622602	Dimbaladebbanahalli
Nil	622530	Bendiganahalli	Nil	622604	Pitchahalli
Nil	622532	Hirekarapanahalli	Nil	622607	Appenahalli
Nil	622534	Chickakarapanahalli	Nil	622608	Kethaganahalli
Nil	622535	Atthigere	Nil	622609	Nallaguttahalli
Nil	622538	Paravanahalli	Nil	622613	Lakkenahalli
Nil	622543	Sanganahalli	Nil	622619	Nadampalli
Nil	622547	Alambadi	Nil	622620	Bodenahalli
Nil	622548	Karimanahalli	Nil	622621	Arimanahalli
Nil	622551	Srirangabandahalli	Nil	622625	Mustrahalli
Nil	622555	Pacharalahalli	Nil	622626	Gundaralahalli
Nil	622559	Kodagurki	Nil	622627	Bathlur
Nil	622560	Hunakaldoddi	Nil	622629	Bhuvanahalli
Nil	622563	Puttrasonnenahalli	Nil	622634	Keerumande
Nil	622564	Muduguli	Nil	622635	Bangaranatha

APPENDIX VII B - VILLAGE DIRECTORY

LIST OF VILLAGES ACCORDING TO THE PROPORTION OF THE SCHEDULED TRIBES TO THE TOTAL POPULATION BY RANGES.

Range of Scheduled Tribes population (percentages)	Location code number	Name of village	Range of Scheduled Tribes population (percentages)	Location code number	Name of village
1	2	3	1	2	3
Nil	622637	Bandarlahalli	Nil	622712	Thimmasandra
Nil	622642	Kadarinatha	Nil	622713	Gollahalli
Nil	622644	Thalur	Nil	622717	Iyyappalli
Nil	622645	Donimadagu	Nil	622718	Nallur
Nil	622652	Vadandahalli	Nil	622722	Kavaranahalli
Nil	622654	Pitchaguntrahalli	Nil	622724	Betkur
Nil	622662	Thammenhalli	Nil	622725	Gennerahalli
Nil	622663	Ajjapalli	Nil	622726	Nernahalli
Nil	622664	Maliyangurki	Nil	622727	Koolur
Nil	622667	Chikkakrimanahalli	Nil	622728	Doddakari Majara
Nil	622671	Buragamakanahalli			Kambampalli
Nil	622673	Krishnarajapura	Nil	622729	Doddakari
Nil	622677	Yerraganahalli	Nil	622730	Kodihalli
Nil	622678	Chinnapalli	Nil	622731	Kothur
Nil	622682	Nakkanahalli	Nil	622734	Kothapalya
Nil	622684	Kallikuppa	Nil	622735	Chigarapura
Nil	622685	Thongal	Nil	622736	Kadiregowdanakote
Nil	622689	Baliganahalli	Nil	622737	Reddihalli
Nil	622690	Giddegowdanahalli	Nil	622738	Peddampalli
Nil	622692	Keelukambali	Nil	622741	Chimalabandahalli
Nil	622695	Lakshmisagara	Nil	622743	Nagisetihalli
Nil	622696	Ghattamadamangala	Nil	622744	Kaggilahalli
Nil	622697	Kanganallur	Nil	622745	Gorlachinnapalli
Nil	622698	Thambarlahalli	Nil	622746	Bommandahalli
Nil	622699	Jaimangala	Nil	622747	Byatarayanahalli
Nil	622700	Maddinayakanahalli	Nil	622748	Pootharajanahalli
Nil	622701	Chinnapalli	Nil	622749	Deverahalli
Nil	622702	Kallikuppa	Nil	622751	Muddegowdanahalli
Nil	622703	Kogilahalli	Nil	622752	Batavarahalli
Nil	622704	Vaddahalli	Nil	622753	Adampalli
Nil	622705	Battarakuppa	Nil	622754	Guttahalli
Nil	622708	Siddareddy Dinne	Nil	622756	Garudadrihalli
Nil	622709	Nayanahalli	Nil	622757	Allikunte-
Nil	622710	Hangala			Kadirenahalli
Nil	622711	Natha	Nil	622758	Chaliganhalli

APPENDIX VII B - VILLAGE DIRECTORY

LIST OF VILLAGES ACCORDING TO THE PROPORTION OF THE SCHEDULED TRIBES TO THE TOTAL POPULATION BY RANGES.

Range of Scheduled Tribes population (percentages)	Location code number	Name of village	Range of Scheduled Tribes population (percentages)	Location code number	Name of village
1	2	3	1	2	3
Nil	622759	Kambampalli	Nil	622815	Karadiganahalli
Nil	622761	Kaveranahalli	Nil	622816	Thookal
Nil	622762	Buchepalli	Nil	622818	Banagere
Nil	622764	Kalavihosahalli	Nil	622820	Ballagere
Nil	622766	Thallapalli	Nil	622825	Chokkarabande
Nil	622768	Surnahalli	Nil	622826	Kattenagasandra
Nil	622769	Gandodihalli	Nil	622827	Kururu
Nil	622770	Pooganahalli	Nil	622829	Neelagirihalli
Nil	622772	N.G. Hulkur	Nil	622830	Madivala-Majara
Nil	622774	Rayasandra			Kothur
Nil	622775	Pillagondanahalli	Nil	622835	Yethur
Nil	622776	Vaddarahalli	Nil	622838	Mittakothur
Nil	622777	Mahadevapura	Less than 5	622468	Hudukula
Nil	622778	Sarvareddihalli	Less than 5	622471	Venugopalapura
Nil	622780	Annasagara	Less than 5	622474	Chikka Ankandahalli
Nil	622782	Lakshmisagar	Less than 5	622479	Madamangala
Nil	622783	Thathepalli	Less than 5	622481	Sulikunte
Nil	622785	Jadamakanhalli	Less than 5	622484	Madigarahalli
Nil	622786	Panthanahalli	Less than 5	622490	Margal
Nil	622788	Kadaripura	Less than 5	622493	Karahalli
Nil	622790	Papenahalli	Less than 5	622498	Guttahalli
Nil	622792	Veerasandra	Less than 5	622499	Karamangala
Nil	622793	Thimmapura	Less than 5	622502	Oombathguli
Nil	622794	Nagalapalli	Less than 5	622507	Hunasannahalli
Nil	622795	Baluvanahalli	Less than 5	622509	Benganur
Nil	622798	Billerahalli	Less than 5	622510	Neralekere
Nil	622799	Kannur	Less than 5	622511	Soregowdanakote
Nil	622800	Kogilahalli	Less than 5	622515	Huvrasannahalli
Nil	622804	Thathareddihalli	Less than 5	622516	Hulibebe
Nil	622805	Mothakapalli	Less than 5	622518	Nethibebe
Nil	622806	Thongalakuppa	Less than 5	622520	Thumatagere
Nil	622810	Nakkanahalli	Less than 5	622523	Thatnahalli
Nil	622812	Jakkarasanakuppa	Less than 5	622531	Magondi
Nil	622813	Kachimittahalli	Less than 5	622536	Hurlahalli
Nil	622814	Madivala	Less than 5	622539	Varadapura

APPENDIX VII B - VILLAGE DIRECTORY

LIST OF VILLAGES ACCORDING TO THE PROPORTION OF THE SCHEDULED TRIBES TO THE TOTAL POPULATION BY RANGES.

Range of Scheduled Tribes population (percentages)	Location code number	Name of village	Range of Scheduled Tribes population (percentages)	Location code number	Name of village
1	2	3	1	2	3
Less than 5	622540	Makarahalli			Ryagadahalli
Less than 5	622542	Kondanahalli	Less than 5	622686	M. Kothur
Less than 5	622546	Gajiga	Less than 5	622691	Chinnanagahalli
Less than 5	622553	Marandahalli	Less than 5	622694	Bynepalli
Less than 5	622566	Mooganahalli	Less than 5	622714	Badamakanhalli
Less than 5	622567	Dodderi	Less than 5	622715	Ysandra
Less than 5	622570	Yachamanahalli	Less than 5	622719	Ankathattahalli
Less than 5	622583	Muthanuru	Less than 5	622720	Hulkuru
Less than 5	622585	Godagumande	Less than 5	622721	Venkatapura
Less than 5	622595	Doddapannandahalli	Less than 5	622740	Kammasandra
Less than 5	622600	Ukkarahalli	Less than 5	622750	Jangamanahalli
Less than 5	622603	Boyisonnenahalli	Less than 5	622755	Parandahalli(Part)
Less than 5	622606	Tavarekere	Less than 5	622760	Beernakuppa
Less than 5	622610	Vattigal	Less than 5	622763	Nachandahalli
Less than 5	622611	Kamasamudra	Less than 5	622765	Sundrapalya
Less than 5	622612	Janagutta	Less than 5	622767	Kodigepalli
Less than 5	622614	Bodagurki	Less than 5	622771	Kadiriganakoppa
Less than 5	622617	Narinetha	Less than 5	622773	Vengasandra
Less than 5	622618	Kongarahalli	Less than 5	622779	Gopenahalli
Less than 5	622622	Ramasandra	Less than 5	622781	Mustoor
Less than 5	622624	Boggilahalli	Less than 5	622787	Mallapalli
Less than 5	622636	Chamanahalli	Less than 5	622797	Kyasamballi
Less than 5	622638	Thoppanahalli	Less than 5	622803	Gollaguruanahalli
Less than 5	622639	Kalavanchi	Less than 5	622822	Byatarayanahalli
Less than 5	622641	Kundarasanahalli	Less than 5	622824	Kempapura
Less than 5	622650	Mavahalli	Less than 5	622831	Maradagatta
Less than 5	622653	Mittamalahalli	Less than 5	622841	Krishnarajapura
Less than 5	622661	Kavaraganahalli	5 - 10	622469	Vattrakunte
Less than 5	622665	Kesaranhalli	5 - 10	622476	Haliganahalli
Less than 5	622668	Doddachinnapalli	5 - 10	622480	Mugalabele
Less than 5	622669	Iymarasapura	5 - 10	622483	Ramanayakanhalli
Less than 5	622670	Doddavalagamadhi	5 - 10	622533	Banahalli
Less than 5	622672	Byraganahalli	5 - 10	622541	Ukkunda
Less than 5	622674	Ghattakamadenahalli	5 - 10	622544	Junjanahalli
Less than 5	622681	Mallampalli	5 - 10	622549	Budikote

APPENDIX VII B - VILLAGE DIRECTORY

LIST OF VILLAGES ACCORDING TO THE PROPORTION OF THE SCHEDULED TRIBES TO THE TOTAL POPULATION BY RANGES.

Range of Scheduled Tribes population (percentages)	Location code number	Name of village	Range of Scheduled Tribes population (percentages)	Location code number	Name of village
1	2	3	1	2	3
5 - 10	622557	Dinnekothur	11 - 20	622660	Doddurkarpanhalli
5 - 10	622562	Kadaripura	11 - 20	622688	Surapalli
5 - 10	622590	Palamadagu	11 - 20	622796	Madivala-Majara
5 - 10	622591	Thamatamakanahalli			Guttahalli
5 - 10	622633	Rathenahalli	11 - 20	622802	Ihvarahalli
5 - 10	622640	Polenahalli	11 - 20	622808	Karadaguru
5 - 10	622646	Bathlahalli	11 - 20	622817	Keerthikuppa
5 - 10	622649	Chalghanahalli	11 - 20	622819	Poojarahalli
5 - 10	622651	Kamandahalli	11 - 20	622832	Settikunte
5 - 10	622675	Gattarayagadahalli	11 - 20	622833	Sanganahalli
5 - 10	622676	Peddapalli	11 - 20	622834	Doddagandlahalli
5 - 10	622687	Marikuppa	11 - 20	622840	Nagakuppa
5 - 10	622693	Doddakambali	11 - 20	622842	Peelavara
5 - 10	622791	Ramasagara	21 - 30	622558	Dinnur
5 - 10	622801	Kangandlahalli	21 - 30	622605	Doddamarihalli
5 - 10	622807	Dalavaihosahalli	21 - 30	622631	Mittahalli
5 - 10	622811	Kasireddigandlahalli	21 - 30	622632	Bompalli
5 - 10	622828	Allikallu	21 - 30	622643	Sakarasanhalli
5 - 10	622836	Chinchandlahalli	21 - 30	622658	Doddarahalli
5 - 10	622837	Bennavara	21 - 30	622839	Srinivasasandra
11 - 20	622472	Nayakarahalli	31 - 40	622561	Yelesandra
11 - 20	622489	Beerandahalli	31 - 40	622630	Chinnakamanahalli
11 - 20	622497	Yaluvahalli	31 - 40	622821	Doddakallahalli
11 - 20	622537	Chikkanallaguttahalli	41 - 50	622569	Upasapura
11 - 20	622554	Bommaganahalli	51 - 75	622545	Debbanhalli
11 - 20	622572	Chembenahalli	51 - 75	622623	Thanimadagu
11 - 20	622580	Hoshalli	51 - 75	622659	Kurubarahalli
11 - 20	622581	Guttahalli	76 and above	622823	Lakkinayakanahalli
11 - 20	622586	Gullahalli			
11 - 20	622589	Balamande			
11 - 20	622615	Yelachamande			
11 - 20	622647	Manchenahalli			
11 - 20	622648	Alaganahalli	Nil	622852	Nachagundlahalli
11 - 20	622655	Hunukunda	Nil	622857	Murakanakunte
11 - 20	622657	Madamuthanhalli	Nil	622858	Kondenahalli

CD Block: Mulbagal (0162)

APPENDIX VII B - VILLAGE DIRECTORY

LIST OF VILLAGES ACCORDING TO THE PROPORTION OF THE SCHEDULED TRIBES TO THE TOTAL POPULATION BY RANGES.

Range of Scheduled Tribes population (percentages)	Location code number	Name of village	Range of Scheduled Tribes population (percentages)	Location code number	Name of village
1	2	3	1	2	3
Nil	622860	Mandikal	Nil	622913	Jammanahalli
Nil	622861	Koladevi	Nil	622917	Varadaganahalli
Nil	622862	Nichanakunte	Nil	622920	Bellamballi
Nil	622863	J.Vommasandra	Nil	622921	Doddiganahalli
Nil	622864	Gujjanahalli	Nil	622922	Keeluholali
Nil	622865	Chakethimmanadinne	Nil	622923	Hosakere
Nil	622866	Chikkanadinne	Nil	622924	Cholangunte
Nil	622867	Gujjamarandahalli	Nil	622925	Vijalapura
Nil	622868	Arahalli	Nil	622926	S.I.Ananthapura
Nil	622869	Duggasandra	Nil	622928	Kumadenahalli
Nil	622870	Tavarekere	Nil	622929	Settibanakanahalli
Nil	622871	Harapanayakanahalli	Nil	622930	Mallakachanahalli
Nil	622873	Kondathimmanahalli	Nil	622931	Sringeri
Nil	622874	Kalikere			Chadumanahalli
Nil	622877	Amblikal	Nil	622932	Kondenahalli
Nil	622881	Madaghatta	Nil	622933	Kasipura
Nil	622883	Jangama Kannasandra	Nil	622934	Ganjigunte
Nil	622884	Kuthandahalli	Nil	622936	Batlabavanahalli
Nil	622887	Kenchanahalli	Nil	622937	Kempapura
Nil	622889	Sivanarahalli	Nil	622938	Chikkahonasetthalli
Nil	622890	V.Nagireddihalli	Nil	622939	Doddahonasetthalli
Nil	622891	Pombarahalli	Nil	622940	Putheri
Nil	622896	Hanamanahalli	Nil	622941	Chiyandahalli
Nil	622897	Bettagerahalli	Nil	622943	Pichaguntlahalli
Nil	622899	Meleri	Nil	622946	Marakalagatta
Nil	622900	Krishnapura	Nil	622947	Ramenallur
Nil	622901	Alaganahalli	Nil	622949	Chitheri
Nil	622902	Vaniganahalli	Nil	622950	Yadahalli
Nil	622903	Kondihalli	Nil	622952	Kagganahalli
Nil	622904	K.G.Lakshmisagara	Nil	622953	Balla
Nil	622905	Yanadigollahalli	Nil	622954	Kuruba
Nil	622906	Doddagurki			Chadumanahalli
Nil	622907	Rachabandahalli	Nil	622955	Kannatha
Nil	622908	Kattigenahalli	Nil	622956	Melagani
Nil	622912	Ananthapur	Nil	622957	Sangondahalli

APPENDIX VII B - VILLAGE DIRECTORY

LIST OF VILLAGES ACCORDING TO THE PROPORTION OF THE SCHEDULED TRIBES TO THE TOTAL POPULATION BY RANGES.

Range of Scheduled Tribes population (percentages)	Location code number	Name of village	Range of Scheduled Tribes population (percentages)	Location code number	Name of village
1	2	3	1	2	3
Nil	622959	Keelagani	Nil	623015	Thoradi
Nil	622960	Gottikunte	Nil	623017	Sonnavadi
Nil	622962	Badenahalli	Nil	623018	Narasipurdinne
Nil	622963	Tirumanahalli	Nil	623019	Doddabandahalli
Nil	622964	Kannasandra	Nil	623021	Kasavireddihalli
Nil	622965	Emmenatha	Nil	623024	Alangur
Nil	622966	Padakasti	Nil	623025	Palurahalli
Nil	622967	Jogalakasti	Nil	623026	Challapally
Nil	622968	Sheshapura	Nil	623027	Doddathammanahalli
Nil	622969	Channapura	Nil	623029	Yarraginnenahalli
Nil	622970	Reddihalli	Nil	623030	Lakkisettyhalli
Nil	622971	Bandahalli	Nil	623033	P.Gangapura
Nil	622973	Veerasetthalli	Nil	623034	Kavathanahalli
Nil	622974	Kurubarahalli	Nil	623035	Khadripura
Nil	622975	Angondahalli	Nil	623036	Manchiganahalli
Nil	622976	Honaganahalli	Nil	623037	Gumlapura
Nil	622977	Belapanahalli	Nil	623038	Kaggalanatha
Nil	622978	Gopasandra	Nil	623040	G.Kodihalli
Nil	622980	Bommasandra	Nil	623045	Chandamamanahalli
Nil	622981	Koravenur	Nil	623048	Naganahalli
Nil	622982	Sunnangur	Nil	623049	Kirumani
Nil	622985	Yaluvahalli	Nil	623052	Punyahalli
Nil	622986	Maraheru	Nil	623053	Thammiareddihalli
Nil	622989	Marandahalli	Nil	623054	Bangavadi
Nil	622991	Hosahalli	Nil	623056	H.Byappalli
Nil	622994	Kenchanahalli	Nil	623059	Sunnapakunte
Nil	622995	Srirangapura	Nil	623060	M.Chamakalahalli
Nil	622996	N.Vaddahalli	Nil	623061	M.Byapalli
Nil	623000	Bachamakalhalli	Nil	623063	Pethandahalli
Nil	623003	Batrahalli	Nil	623064	Budaderu
Nil	623005	Allalasanra	Nil	623067	Kambamdinne
Nil	623006	Chikkabandahalli	Nil	623068	Bhimanavoddu
Nil	623009	Seegehalli	Nil	623070	Nagenahalli
Nil	623011	Siddaghatta	Nil	623072	Kamsanahalli
Nil	623012	Lingapura	Nil	623073	Jamdadi Obenahalli

APPENDIX VII B - VILLAGE DIRECTORY

LIST OF VILLAGES ACCORDING TO THE PROPORTION OF THE SCHEDULED TRIBES TO THE TOTAL POPULATION BY RANGES.

Range of Scheduled Tribes population (percentages)	Location code number	Name of village	Range of Scheduled Tribes population (percentages)	Location code number	Name of village
1	2	3	1	2	3
Nil	623076	Ganganahalli	Nil	623159	Appenahalli
Nil	623077	Cheekur	Nil	623162	V.Kurubarahalli
Nil	623078	Dasarahalli	Nil	623163	Kuppandahalli
Nil	623082	Lakkadoddi	Nil	623167	Dasepalli
Nil	623083	Perumakanahalli	Nil	623168	Gaddam Chinnepalli
Nil	623084	Kerasamangala	Nil	623171	Yalachepalli
Nil	623087	Byatanur	Nil	623172	Doolapalli
Nil	623091	Mallekuppa	Nil	623173	Agara
Nil	623094	N.Chamakalahalli	Nil	623174	Jowgupalli
Nil	623098	Seegehalli	Nil	623177	Madivala
Nil	623100	Chikkagollahalli	Nil	623179	Meltayalur
Nil	623104	Jallapalli	Nil	623180	Mothakapalli
Nil	623107	Thippadoddi	Nil	623182	Jangamahosahalli
Nil	623109	Patrahalli	Nil	623183	Mindahalli
Nil	623111	Matsanahalli	Nil	623184	Korevenuru
Nil	623113	Gummakal	Nil	623185	Kondihalli
Nil	623114	Yadahalli	Nil	623188	Kuppampalya
Nil	623120	Myalapura	Nil	623189	Yadapalli
Nil	623122	Rayalamanadinne	Nil	623190	Ganiganakoppa
Nil	623126	Nagamangala	Nil	623191	Abbihalli
Nil	623127	Chokkadoddi	Less than 5	622854	V.Hosahalli
Nil	623128	Kothuru	Less than 5	622855	Honnikere
Nil	623129	Jeenankunte	Less than 5	622859	Gollahalli
Nil	623130	Vajranagenahalli	Less than 5	622872	Vommasandra
Nil	623131	Krishnapura	Less than 5	622879	Balasanra
Nil	623138	Bevanatha	Less than 5	622880	Sangasanra
Nil	623140	Thimmapura	Less than 5	622882	Kurudamale
Nil	623141	D.Kurubarahalli	Less than 5	622888	Uthanur
Nil	623142	J.Agrahara	Less than 5	622892	Nallandahalli
Nil	623144	Belaganehalli	Less than 5	622894	Majara Agrahara
Nil	623145	Mopurahalli	Less than 5	622895	Nalluru
Nil	623147	Puttenahalli	Less than 5	622898	Bheempura
Nil	623151	Appikondenahalli	Less than 5	622909	Banahalli
Nil	623152	Chukkanahalli	Less than 5	622911	Kurubarahalli
Nil	623153	Ethurahalli	Less than 5	622915	V.Guttahalli

APPENDIX VII B - VILLAGE DIRECTORY

LIST OF VILLAGES ACCORDING TO THE PROPORTION OF THE SCHEDULED TRIBES TO THE TOTAL POPULATION BY RANGES.

Range of Scheduled Tribes population (percentages)	Location code number	Name of village	Range of Scheduled Tribes population (percentages)	Location code number	Name of village
1	2	3	1	2	3
Less than 5	622916	Doddamadenahalli	Less than 5	623085	Mustoor
Less than 5	622918	Devarayasamudra	Less than 5	623088	Nangali
Less than 5	622919	Kammadatti Kamanur	Less than 5	623089	Thondahalli
Less than 5	622927	Asali Attikunte	Less than 5	623099	Seegehosahalli
Less than 5	622935	Avani	Less than 5	623108	Ugani
Less than 5	622942	Yalagondahalli	Less than 5	623110	Soorakunte
Less than 5	622948	Oorakuntemittur	Less than 5	623118	Payastanahalli
Less than 5	622958	Kadukachanahalli	Less than 5	623119	Ramachandrapura
Less than 5	622972	Nagasandra	Less than 5	623124	Puli Obereddihalli
Less than 5	622983	Iragamuthanahalli	Less than 5	623135	K.Byappalli
Less than 5	622984	Bevahalli	Less than 5	623136	Sinighalli
Less than 5	622993	Kappalamadagu	Less than 5	623143	Dommasandra
Less than 5	622997	Chikkapadmaghatta	Less than 5	623146	Mallanayakanahalli
Less than 5	622998	Padmaghatta	Less than 5	623154	Thimmara
Less than 5	622999	Tatikal			vathanahalli
Less than 5	623002	Yachana Kogileri	Less than 5	623169	Byrasandra
Less than 5	623010	Chalumanaya- kanahalli	Less than 5	623175	Tayalur
Less than 5	623013	Kadripura	Less than 5	623181	Achampalli
Less than 5	623014	Vittalapura	Less than 5	623186	Somarasanaahalli
Less than 5	623020	Chamareddihalli	5 - 10	622851	Gokunte
Less than 5	623031	Pichaguntalahalli	5 - 10	622876	Tathighattana dampalli
Less than 5	623041	G.Vaddahalli	5 - 10	622885	Bestarahalli
Less than 5	623043	Byadarahalli	5 - 10	622886	Mudiyapur
Less than 5	623044	Rajendrahalli	5 - 10	622893	Bandarahalli
Less than 5	623046	Doddathihalli	5 - 10	622945	Minajenahalli
Less than 5	623047	Cheekurgundlahalli	5 - 10	622988	Anehalli
Less than 5	623051	S.Ananthapura	5 - 10	623004	Mannenahalli
Less than 5	623055	Hebbani	5 - 10	623008	Darenahalli
Less than 5	623057	M.Gollahalli	5 - 10	623016	Thurakarahalli
Less than 5	623058	H.Kodihalli	5 - 10	623022	Veerassandra
Less than 5	623062	Kadenahalli	5 - 10	623090	Halekoppa
Less than 5	623065	C.Hosahalli	5 - 10	623092	Venkatapura
Less than 5	623069	Gudipalli	5 - 10	623093	Mudigere
Less than 5	623080	Byrakur	5 - 10	623096	Kakkaladoddi

APPENDIX VII B - VILLAGE DIRECTORY

LIST OF VILLAGES ACCORDING TO THE PROPORTION OF THE SCHEDULED TRIBES TO THE TOTAL POPULATION BY RANGES.

Range of Scheduled Tribes population (percentages)	Location code number	Name of village	Range of Scheduled Tribes population (percentages)	Location code number	Name of village
1	2	3	1	2	3
5 - 10	623112	Nernahalli	21 - 30	623039	Kallarasanahalli
5 - 10	623115	G.Marandahalli	21 - 30	623075	Poojenahalli
5 - 10	623121	Mittahalli	21 - 30	623101	Doddagollahalli
5 - 10	623134	Settikal	31 - 40	622849	Agara
5 - 10	623156	Kogileri	31 - 40	623097	N.Chowdenahalli
5 - 10	623161	Karavireddihalli	31 - 40	623103	Kagginahalli
5 - 10	623187	Madderi	41 - 50	623106	T.Kurubarahalli
11 - 20	622878	Pujarihalli	51 - 75	622856	Nachahalli
11 - 20	623081	B.Kurubarahalli	51 - 75	623001	Chinthlahalli
11 - 20	623086	Nagavara	51 - 75	623095	Gonikuppa
11 - 20	623116	Kasuvuganahalli	51 - 75	623125	Doddaguttahalli
11 - 20	623139	Batuvarahalli	51 - 75	623132	Chikkaguttahalli
11 - 20	623148	Puli Papenahalli	51 - 75	623149	Kapabikkanahalli
11 - 20	623164	Vegamadagu	51 - 75	623150	Bovibikkanahalli
11 - 20	623165	Sanyasipalli	76 and above	622875	Kunibande
21 - 30	622850	S.Bisanahalli	76 and above	623028	Chapurahalli
21 - 30	622910	Kothamangala	76 and above	623074	Hiranyagowdanahalli
21 - 30	622961	Majara Attikunte	76 and above	623105	Chinnabalepalli
			76 and above	623137	Kothuru

APPENDIX VIII - VILLAGE DIRECTORY

NUMBER OF VILLAGES UNDER EACH GRAMPANCHAYAT (C.D.BLOCK WISE)

Panchayat Code	Name of Panchayat	Total geographical area	No. of villages	Location Code	No. of House holds	Total Population	Scheduled Caste Population	Scheduled Tribes population	Total Income	Total Expenditure
1	2	3	4	5	6	7	8	9	10	11

NA

SECTION - II
TOWN DIRECTORY STATEMENTS

STATEMENT - I
STATUS AND GROWTH HISTORY

Sl. No.	Class, name and civic status of town	Location Code No.	Name of Taluk/ Tahsil/ Police Station/Islands etc.	Name of CD block	Area (sq. Km.)	Number of households including households (2011 Census)	Sched Caste Population (2011 Census)	Sched Tribes Population (2011 Census)	Population and growth rate (in brackets) of the town at the Censuses of 1901 and 1911	
1	2	3	4	5	6	7	8	9	10	11
1	III, Srinivasapur (TMC), TMC	2958105590803220	Srinivasapur		1.84	5695	4648	722	3158 (0)	3430 (8.61)
2	I, Kolar (CMC), CMC	2958105591803221	Kolar		18.3	30506	16536	2094	12210 (0)	8193 (-32.9)
3	III, Malur (TMC), TMC	2958105592803222	Malur		9.26	9412	6806	1403	3632 (0)	4212 (15.97)
4	III, Bangarapet (TMC), TMC	2958105593803223	Bangarapet		5.14	10083	10355	448	2893 (0)	2908 (0.52)
5	I, Robertson Pet (CMC + OG), CMC	2958105593803224	Bangarapet		59.75	35959	89901	1210	0 (0)	0 (0)
6	IV, Bethamangala (CT), CT	2958105593622843	Bangarapet	Bangarapet	8.2	2324	2127	165	0 (0)	0 (0)
7	II, Mulbagal (TMC), TMC	2958105594803225	Mulbagal		18.46	12311	8070	690	6562 (0)	2677 (-59.2)

STATEMENT - I
STATUS AND GROWTH HISTORY

Population and growth rate (in brackets) of the town at the Censuses of										Density (2011 Census)	Sex ratio		
1921	1931	1941	1951	1961	1971	1981	1991	2001	2011		1991	2001	2011
12	13	14	15	16	17	18	19	20	21	22	23	24	25
3119 (-9.07)	3812 (22.22)	4412 (15.74)	5978 (35.49)	6812 (13.95)	8737 (28.26)	12433 (42.3)	16550 (33.11)	22959 (38.72)	26793 (16.7)	14561	918	946	969
13368 (63.16)	16161 (20.89)	19006 (17.6)	27176 (42.99)	32587 (19.91)	43418 (33.24)	65834 (51.63)	83287 (26.51)	113907 (36.76)	138462 (21.56)	7566	960	962	981
3779 (-10.28)	4770 (26.22)	5185 (8.7)	6937 (33.79)	7589 (9.4)	10392 (36.94)	15093 (45.24)	21037 (39.38)	27815 (32.22)	40050 (43.99)	4325	921	963	965
5893 (102.65)	6668 (13.15)	7515 (12.7)	10223 (36.03)	11360 (11.12)	14765 (29.97)	22570 (52.86)	29122 (29.03)	38703 (32.9)	44849 (15.88)	8725	950	967	982
0 (0)	0 (0)	0 (0)	0 (0)	0 (0)	42749 (0)	61099 (42.92)	68230 (11.67)	157084 (130.23)	162230 (3.27)	2715	972	999	1018
0 (0)	0 (0)	0 (0)	0 (0)	0 (0)	0 (0)	0 (0)	0 (0)	0 (0)	10413 (0)	1270	0	0	1006
5671 (111.84)	6131 (8.11)	6785 (10.67)	9025 (33.01)	11977 (32.71)	16444 (37.3)	26762 (62.75)	35519 (32.72)	44033 (23.97)	57276 (30.08)	3103	980	973	983

STATEMENT-II
PHYSICAL ASPECTS AND LOCATION OF TOWNS, 2009

Sl. No.	Name of town	Physical aspects			Name of and road distance (in kms.) from	
		Rainfall (in mm)	Temperature (in centigrade)		State HQ.	District HQ.
			Maximum	Minimum		
1	2	3	4	5	6	7
1	Srinivaspur (TMC)	734.2	38	25	Bangalore (94)	Kolar (25)
2	Kolar (CMC)	728.9	34	17	Bangalore (70)	Kolar (0)
3	Malur (TMC)	747.7	34	17	Bangalore (50)	Kolar (28)
4	Bangarapet (TMC)	857.8	34	23	Bangalore (80)	Kolar (18)
5	Robertson Pet (CMC + OG)	768.6	34	14	Bangalore (103)	Kolar (33)
6	Bethamangala (CT)	768.6	34	14	Bangalore (92)	Kolar (20)
7	Mulbagal (TMC)	808.8	32	21	Bangalore (100)	Kolar (30)

STATEMENT-II
PHYSICAL ASPECTS AND LOCATION OF TOWNS, 2009

Name of and road distance (in kms.) from			Railway station	Bus route
Sub-Division/ Taluk/ Tahsil / Police station/ Development Block/ Island HQ.	Nearest city with population of one lakh and more	Nearest city with population of five lakh and more		
8	9	10	11	12
Srinivaspura (0)	Kolar (25)	Bangalore (94)	Srinivaspur (0)	Srinivaspur (0)
Kolar (0)	Kolar (0)	Bangalore (70)	Kolar (0)	Kolar (0)
Malur (0)	Kolar (28)	Bangalore (50)	Malur (0)	Malur (0)
Bangarpet (0)	Robersonpet (15)	Bangalore (80)	Bangarpet (0)	Bangarapet (0)
Bangarpet (15)	Robersonpet (0)	Bangalore (103)	Robertson Pet (0)	Robertson Pet (0)
Bangarpet (15)	Robersonpet (15)	Bangalore (92)	Kgf (14)	Bethamangala (0)
Mulbagal (0)	Kolar (30)	Bangalore (100)	Kolar (30)	Mulbagal (0)

STATEMENT - III
CIVIC AND OTHER AMENITIES, 2009

Sl. No.	Name of Town	Road length (in kms.)	System of drainage				Number of latrines			
			Open (OD)	Closed (CD)	Both -Open & Closed (BD)	Nil	Pit System	Flush/Pour Flush (Water borne)	Service	Others
1	2	3	4	5	6	7	8	9	10	11
1	Srinivaspur (TMC)	63			BD		1647	2356	0	659
2	Kolar (CMC)	51			BD		3642	23855	0	507
3	Malur (TMC)	51	OD				3216	4724	0	629
4	Bangarapet (TMC)	57	OD				1585	6766	0	348
5	Robertson Pet (CMC + OG)	48	OD				6516	14018	0	10486
6	Bethamangala (CT)	48			BD		868	996	0	98
7	Mulbagal (TMC)	53			BD		3586	6364	0	290

*In case this service is not available in the town, the name of the nearest place and its distance from the town where facility is available has been given

@Two major source only

Abbreviation

TT: Tap water from treated source

TU: Tap water from un-treated source

CW: Covered well

UW: Un-covered well

HP: Hand pump

TW/B: Tubewell /Borehole

RW: Rainwater

S: Spring

TK/P/L: Tank/Pond/Lake

O: Others

OHT: Over head Tank

SR: Service Reservoir

RIG: River Infiltration Gallery

BWP: Bore Well Pumping system

PT: Pressure Tank

NA: Not Available

STATEMENT - III
CIVIC AND OTHER AMENITIES, 2009

Protected water supply		Fire fighting service*	Electrification (Number of connections)				
Source of supply (Codes) @	System of storage with capacity in kilo litres (along with Codes) @		Domestic	Industrial	Commercial	Road lighting (points)	Others
12	13	14	15	16	17	18	19
TU,TT	OHT(550),OHT(430)	Yes	5292	184	1583	1330	262
TT,TU	OHT(2200),OHT(1820)	Yes	29301	1339	6860	5919	487
TU,TT	OHT(640),OHT(420)	Yes	9035	391	2146	2000	0
TT,TU	OHT(550),OHT(420)	No,Kolar(18)	9621	491	3067	2175	693
TT,TW/B	OHT(2450),BWP(2130)	Yes	33400	463	5776	6438	683
TT,TU	OHT(450),OHT(320)	No,Kolar(20)	2245	0	9	5	0
TU,TW/B	OHT(750),BWP(640)	Yes	11624	468	3092	1103	472

STATEMENT - IV
MEDICAL FACILITIES, 2009

Sl. No.	Name of Town	No. of Medical facilities* (with number of beds in brackets)					
		Hospitals (Allopathic & Others)	Dispensaries / Health Center	Family Welfare Center	Maternity and Child Welfare Center	Maternity Homes	T.B.Hospital/ Clinic
1	2	3	4	5	6	7	8
1	Srinivaspur (TMC)	2(110)	4(12)	2(0)	4(12)	4(12)	4(12)
2	Kolar (CMC)	4(410)	8(18)	5(0)	8(18)	8(18)	8(24)
3	Malur (TMC)	1(100)	4(6)	3(0)	4(6)	4(6)	4(12)
4	Bangarapet (TMC)	1(100)	8(12)	6(0)	8(12)	8(12)	8(24)
5	Robertson Pet (CMC + OG)	1(275)	5 Kms.	1(1)	1(1)	5 Kms.	5 Kms.
6	Bethamangala (CT)	1(30)	2(6)	1(0)	2(6)	2(6)	2(6)
7	Mulbagal (TMC)	1(100)	5(18)	2(0)	5(18)	5(18)	5(15)

*If a medical facility is not available in the town,nearest place distance from the town where facility is available has been given

STATEMENT - IV
MEDICAL FACILITIES, 2009

No. of Medical facilities* (with number of beds in brackets)				Charitable Hospital/Nu rsing Home (Numbers)	Medicine Shop (Numbers)	Name of Town	Sl. No.
Nursing Homes	Veterinary Hospital	Mobile Health Clinic	Others etc.				
9	10	11	12	13	14	2	1
26 Kms.	1(0)	105 Kms.	7(0)	1	14	Srinivaspur (TMC)	1
12(40)	1(0)	97 Kms.	0 Kms.	1	66	Kolar (CMC)	2
28 Kms.	1(0)	74 Kms.	0 Kms.	2	14	Malur (TMC)	3
32 Kms.	1(0)	75 Kms.	2(0)	2	42	Bangarapet (TMC)	4
31 Kms.	2(0)	80 Kms.	0 Kms.	2	48	Robertson Pet (CMC + OG)	5
30 Kms.	1(0)	86 Kms.	0 Kms.	0	10	Bethamangala (CT)	6
32 Kms.	1(0)	115 Kms.	0 Kms.	0	15	Mulbagal (TMC)	7

STATEMENT-V
EDUCATIONAL, RECREATIONAL AND CULTURAL FACILITIES, 2009

Sl. No.	Name of Town	Number of Educational Facilities*						Medical colleges
		Primary school	Middle school	Secondary school	Senior Secondary school	Arts/ Science/ Commerce colleges (of degree level and above)		
1	2	3	4	5	6	7	8	
1	Srinivaspur (TMC)	13	16	9	8	1	Kolar(25)	
2	Kolar (CMC)	76	75	33	17	4	1	
3	Malur (TMC)	26	25	17	14	1	Kolar(28)	
4	Bangarapet (TMC)	33	27	16	8	1	Kolar(18)	
5	Robertson Pet (CMC + OG)	75	70	31	14	3	1	
6	Bethamangala (CT)	9	8	3	3	1	Kolar(20)	
7	Mulbagal (TMC)	37	28	12	12	1	Kolar(35)	

*If an educational facility is not available in the town, the name of the nearest place and its distance from the town where facility is available has been given

STATEMENT-V
EDUCATIONAL, RECREATIONAL AND CULTURAL FACILITIES, 2009

Sl. No.	Name of Town	Number of Social, Recreational and Cultural facilities			
		No. of Orphange Home	Working women's hostles	No. of Old Age Home	Stadium
1	2	16	17	18	19
1	Srinivaspur (TMC)	Kolar(25)	Kolar(25)	Kolar(25)	Kolar(25)
2	Kolar (CMC)	2	6	2	2
3	Malur (TMC)	Kolar(25)	2	Kolar(28)	Kolar(28)
4	Bangarapet (TMC)	Robertson Pet(14)	Kgf(14)	Kgf(14)	1
5	Robertson Pet (CMC + OG)	1	2	1	4
6	Bethamangala (CT)	Robertson Pet(14)	Kgf(14)	Kgf(14)	Kgf(14)
7	Mulbagal (TMC)	Kolar(35)	2	Kolar(35)	1

STATEMENT-V

EDUCATIONAL, RECREATIONAL AND CULTURAL FACILITIES, 2009

Number of Educational Facilities*						
Engineering colleges	Management Institute/ colleges	Polytechnics	Recognised Shorthand, Typewriting and vocational training institutions	Non-formal Education Center (Sarva Shiksha Abhiyan Center)	Special School for Disabled	Others
9	10	11	12	13	14	15
Kolar(25)	Kolar(25)	Kolar(25)	1	3	Kolar(25)	1
Kgf(32)	3	2	5	3	1	23
Kgf(45)	Kgf(45)	1	Kolar(28)	1	Kolar(28)	3
1	Kgf(14)	Kgf(14)	2	1	Kolar(18)	16
1	1	5	2	1	Kolar(20)	25
Kgf(14)	Kgf(14)	Kgf(14)	3	Kgf(14)	Bemlnagar(13)	Kgf(14)
Kolar(35)	Narshigenne(2)	2	1	2	Kolar(35)	1

STATEMENT-V

EDUCATIONAL, RECREATIONAL AND CULTURAL FACILITIES, 2009

Number of Social, Recreational and Cultural facilities			
Cinema Theatre	Auditorium/ Community halls	Public libraries	Reading rooms
20	21	22	23
1	1	2	2
5	1	8	7
2	16	2	2
2	1	2	Kgf(14)
2	5	12	8
2	1	1	1
5	12	1	1

STATEMENT - VI
INDUSTRY AND BANKING, 2009

Sl. No.	Name of Town	Names of three most important commodities manufactured		
		1st	2nd	3rd
1	2	3	4	5
1	Srinivaspur (TMC)	Silk Reeling		
2	Kolar (CMC)	Beedies	Silk	
3	Malur (TMC)	Silk Yarn	Tiles	Beedies
4	Bangarapet (TMC)	Candle	Groundnut Oil	
5	Robertson Pet (CMC + OG)	Incense Sticks	Tamarind Powder	Candles
6	Bethamangala (CT)	Incense Sticks	Tamarind Powder	Candles
7	Mulbagal (TMC)	Beedies	Granites	

STATEMENT - VI
INDUSTRY AND BANKING, 2009

Nationalised Bank	Number of banks		Number of agricultural credit societies	Number of non-agricultural credit societies
	Private Commercial Bank	Co-operative Bank		
6	7	8	9	10
1	1	0	3	0
7	2	3	5	5
0	3	0	4	1
3	2	0	1	0
0	4	1	0	0
0	0	0	0	0
2	2	0	1	1

STATEMENT - VII

CIVIC AND OTHER AMENITIES IN SLUMS, 2009

Sl. No.	Class and name of town	Name of the slum	Is it notified	No. of households (approximate)	Population of the Slum (approximate)	Paved roads (in km.)
1	2	3	4	5	6	7
1	III,Srinivasapur (TMC)	Santhe Maidan	Yes	210	909	0.35
2	III,Srinivasapur (TMC)	Jagajeevan Park	Yes	210	909	0.5
3	III,Srinivasapur (TMC)	Kache Kelagina Palya	No	150	646	0.3
4	III,Srinivasapur (TMC)	Jakir Hussain Mohalya	No	515	2764	2.5
5	I,Kolar (CMC)	Pete Chamanahalli	Yes	51	246	0.56
6	I,Kolar (CMC)	Mochi Colony	Yes	34	171	0.45
7	I,Kolar (CMC)	Rahamath Nagar	Yes	2018	10035	3.5
8	I,Kolar (CMC)	Maruti Veeranjaneya Nagar	Yes	74	311	0.75
9	I,Kolar (CMC)	Ambedkar Nagar	Yes	379	1551	1.8
10	I,Kolar (CMC)	Chamundi Nagar	Yes	41	167	0.45
11	I,Kolar (CMC)	Gandhi Nagar	Yes	600	3152	2.1
12	I,Kolar (CMC)	Veeranjaneya Nagar	Yes	115	545	1.59
13	I,Kolar (CMC)	Veeranjaneya Nagar Ii Stage	Yes	124	554	1.55
14	I,Kolar (CMC)	Beedi Colony	Yes	205	1024	1.85
15	I,Kolar (CMC)	Noor Nagar	Yes	434	2065	2.45
16	I,Kolar (CMC)	Indira Nagar	Yes	66	302	0.85
17	I,Kolar (CMC)	Kashika Mohalla	No	348	1906	1.9
18	I,Kolar (CMC)	Tamaka	No	232	933	1.5
19	I,Kolar (CMC)	Vibhutipura	No	100	511	0.85
20	I,Kolar (CMC)	Bamboo Bazar	No	140	655	0.9
21	III,Malur (TMC)	Ambedkar Colony	Yes	122	614	1.1
22	III,Malur (TMC)	Hanumanth Nagar	No	154	595	1.5
23	III,Malur (TMC)	Bhovi Colony	No	45	222	0.75
24	III,Malur (TMC)	A D Colony	No	104	462	1.1
25	III,Malur (TMC)	Samatha Nagar	No	47	188	0.45
26	III,Bangarapet (TMC)	Gangamanpalya	Yes	404	2021	2
27	III,Bangarapet (TMC)	Seit Comp Ii	Yes	403	2015	2.1
28	III,Bangarapet (TMC)	Kumbarpalya	Yes	372	1831	1.85
29	III,Bangarapet (TMC)	G Rahim Comp.	No	465	2326	2.2
30	III,Bangarapet (TMC)	Sait Camp I	No	393	1965	1.95
31	III,Robertson Pet (CMC + OG)	Voddar Huts Hanumantha Nagar (Swaminathapuram)	Yes	125	675	1.4
32	III,Robertson Pet (CMC + OG)	Chamarajpet	Yes	300	1687	1.95

STATEMENT - VII
CIVIC AND OTHER AMENITIES IN SLUMS, 2009

System of drainage				Number of latrines				Commu nity	No. of tap points/ public hydrants installed for supply of protected water	Electricity (Number of connections)		
Open	Closed	Both (Open & Closed)	Nil	Pit System	Flush/ Pour Flush (Water borne)	Service Others	Domestic			Road lighting (points)	Others	
8	9	10	11	12	13	14	15	16	17	18	19	20
OD				15	0	0	0	0	0	20	5	0
OD				35	84	0	3	4	5	197	5	0
		BD		35	84	0	3	4	5	197	3	0
		BD		25	60	0	2	3	4	141	3	0
		BD		87	206	0	8	9	12	484	6	0
OD				7	38	0	1	1	3	47	1	0
OD				5	23	0	1	1	2	30	1	0
OD				295	1633	0	39	47	131	2014	10	0
OD				11	56	0	1	2	5	70	1	0
OD				55	304	0	7	9	25	375	5	0
OD				6	29	0	1	1	3	37	1	0
OD				88	482	0	12	14	39	596	5	0
OD				17	89	0	2	3	7	111	3	0
OD				18	97	0	2	3	8	120	3	0
OD				30	162	0	4	5	13	201	3	0
OD				64	348	0	8	10	28	430	5	0
OD				10	49	0	1	2	4	62	1	0
OD				51	278	0	8	7	23	344	5	0
OD				34	185	0	4	5	15	228	3	0
OD				15	77	0	2	2	6	96	1	0
OD				20	110	0	3	3	9	136	3	0
OD				12	85	0	6	2	21	120	39	0
OD				14	86	0	12	4	27	148	8	0
OD				8	31	0	4	1	8	38	14	0
OD				11	72	0	12	3	18	95	33	0

STATEMENT - VII
CIVIC AND OTHER AMENITIES IN SLUMS, 2009

Sl. No.	Class and name of town	Name of the slum	Is it notified	No. of households (approximate)	Population of the Slum (approximate)	Paved roads (in km.)
1	2	3	4	5	6	7
33	III,Robertson Pet (CMC + OG)	Andersonpet (2 Block)	Yes	470	2998	2.1
34	III,Robertson Pet (CMC + OG)	Ashokanagar Kondaiah Huts	Yes	308	1678	1.85
35	III,Robertson Pet (CMC + OG)	Ambedkar Nagar Colony	Yes	490	2583	2.4
36	III,Robertson Pet (CMC + OG)	Chamarajpet New Muscum Layout	Yes	50	300	0.45
37	III,Robertson Pet (CMC + OG)	Voddar Huts Gandhi Nagar (Swaminathapuram)III Block	Yes	296	1334	1.85
38	III,Robertson Pet (CMC + OG)	Sanjaygandhi Nagar	Yes	480	2887	2.1
39	III,Robertson Pet (CMC + OG)	Voddar Huts Ashokanagar	Yes	70	400	0.5
40	III,Robertson Pet (CMC + OG)	Ramaiah Colony	Yes	170	865	1.1
41	III,Robertson Pet (CMC + OG)	Oorgaumpet	Yes	200	1100	1.5
42	III,Robertson Pet (CMC + OG)	Robertsonpet (Palkar Gudasi)	Yes	92	570	0.8
43	III,Robertson Pet (CMC + OG)	Puniyakoti Compound 4Th Block	Yes	92	510	0.8
44	III,Robertson Pet (CMC + OG)	Krishnagiri Line Trust	Yes	250	1200	1.5
45	III,Robertson Pet (CMC + OG)	Swarnakuppam	Yes	900	3870	3.4
46	III,Robertson Pet (CMC + OG)	Gonamakanahalli	Yes	250	1100	2.4
47	III,Robertson Pet (CMC + OG)	Susaipalyam	Yes	239	1428	1.85
48	III,Robertson Pet (CMC + OG)	Lurthnagar,Andersonpet	No	230	1412	1.9
49	III,Robertson Pet (CMC + OG)	Gollahalli	No	150	820	1.5

STATEMENT - VII
CIVIC AND OTHER AMENITIES IN SLUMS, 2009

System of drainage				Number of latrines				Commu nity	No. of tap points/ public hydrants installed for supply of protected water	Electricity (Number of connections)		
Open	Closed	Both (Open & Closed)	Nil	Pit System	Private Flush/ Pour Flush (Water borne)	Service Others	Domestic			Road lighting (points)	Others	
8	9	10	11	12	13	14	15	16	17	18	19	20
OD				9	24	0	6	1	8	42	15	0
OD				74	189	0	7	2	13	350	10	0
OD				74	189	0	7	2	13	350	11	0
OD				68	174	0	7	2	12	323	37	0
OD				85	218	0	8	3	15	403	11	0
OD				72	184	0	7	2	13	341	10	0
OD				18	32	0	4	27	1	89	5	0
OD				43	76	0	9	64	3	214	12	0
OD				67	120	0	14	100	4	335	18	0
OD				44	79	0	9	65	3	220	12	0
OD				70	125	0	15	104	4	349	19	0
OD				7	13	0	2	11	0	36	2	0
OD				43	75	0	9	63	3	211	11	0
OD				69	122	0	15	102	4	342	18	0
OD				10	18	0	2	15	1	50	3	0
OD				24	43	0	5	36	2	121	7	0
OD				29	51	0	6	42	2	143	7	0
OD				13	23	0	3	20	1	66	4	0
OD				13	24	0	3	20	1	66	4	0
OD				36	64	0	8	53	2	177	10	0
OD				129	229	0	27	191	8	642	34	0
OD				36	64	0	8	53	2	178	10	0
OD				35	61	0	6	51	2	170	9	0
OD				33	59	0	7	48	2	164	8	0
OD				22	38	0	5	32	1	107	6	0

STATEMENT - VII
CIVIC AND OTHER AMENITIES IN SLUMS, 2009

Sl. No.	Class and name of town	Name of the slum	Is it notified	No. of households (approximate)	Population of the Slum (approximate)	Paved roads (in km.)
1	2	3	4	5	6	7
50	III,Robertson Pet (CMC + OG)	Pottepalli	No	120	630	1.8
51	III,Robertson Pet (CMC + OG)	Lower Muskum	No	150	775	1.7
52	II,Mulbagal (TMC)	Sy No. 392-786 A.K Colony (Ambedkar Nagar)	Yes	555	2031	2.45
53	II,Mulbagal (TMC)	Muthyal Pet	Yes	200	763	1
54	II,Mulbagal (TMC)	Shameer Mohalla	Yes	495	2485	1.95
55	II,Mulbagal (TMC)	Hyderinagar	No	288	1439	1.2
56	II,Mulbagal (TMC)	Ganeshpalya	No	300	1059	1.4
57	II,Mulbagal (TMC)	Busalskunte	No	140	667	0.78
58	II,Mulbagal (TMC)	Maruthi Nagar	No	124	882	0.85
59	II,Mulbagal (TMC)	Khalifa Mohilla	No	173	877	0.75
60	II,Mulbagal (TMC)	Mazid Palya	Yes	76	379	0.62
61	II,Mulbagal (TMC)	Nugala Bande	Yes	231	1189	1.1
62	II,Mulbagal (TMC)	Sarkari Oni	Yes	100	410	0.58
63	II,Mulbagal (TMC)	Vaddara Coloney	Yes	123	625	0.85
64	II,Mulbagal (TMC)	Palligara Palya	Yes	173	772	0.9
65	II,Mulbagal (TMC)	Near Kgf Road	Yes	61	226	0.78
66	II,Mulbagal (TMC)	Nethajinagar	Yes	172	641	1.4
67	II,Mulbagal (TMC)	New Ad Coloney	Yes	200	843	1.5
68	II,Mulbagal (TMC)	Thotla Palya	Yes	80	355	0.75
69	II,Mulbagal (TMC)	Basavana Palya	Yes	111	476	1.6

STATEMENT - VII
CIVIC AND OTHER AMENITIES IN SLUMS, 2009

System of drainage				Number of latrines				Commu nity	No. of tap points/ public hydrants installed for supply of protected water	Electricity (Number of connections)		
Open	Closed	Both (Open & Closed)	Nil	Private						Domestic	Road lighting (points)	Others
8	9	10	11	Pit System	Flush/ Pour Flush (Water borne)	Service	Others	16	17	18	19	20
OD				17	31	0	4	25	1	86	5	0
OD				22	38	0	5	32	1	107	6	0
OD				214	314	0	16	7	3	551	5	0
OD				77	110	0	6	3	1	196	3	0
OD				191	280	0	14	6	3	491	5	0
OD				111	161	0	8	4	2	284	3	0
OD				116	167	0	9	4	2	296	3	0
OD				54	76	0	4	2	1	136	3	0
OD				48	66	0	4	2	1	120	3	0
OD				67	95	0	5	2	1	169	3	0
OD				29	40	0	2	1	0	72	1	0
OD				89	128	0	7	3	1	227	3	0
OD				39	53	0	3	1	1	96	1	0
OD				47	66	0	4	2	1	119	3	0
OD				67	95	0	5	2	1	169	3	0
OD				24	30	0	2	1	0	57	1	0
OD				66	95	0	5	2	1	168	3	0
OD				77	110	0	6	3	1	196	3	0
OD				31	42	0	2	1	0	76	1	0
OD				43	60	0	3	1	1	107	3	0

APPENDIX TO TOWN DIRECTORY

TOWNS SHOWING THEIR OUTGROWTH WITH POPULATION

Sl. No.	Name of Town with Location Code	Population of Core Town	Name of Outgrowth	Population of Outgrowth
1	Robertson Pet (CMC) 803224	143233	Devaganahalli (OG) -Ward 0036	451
			Chinnakote (OG) -Ward 0037	4016
			Kathihalli (OG) -Ward 0038	1862
			Dasara Hosahalli (OG) -Ward 0039	4158
			Doddur Karpanhalli Plantation (OG) -Ward 00404599	
			Parandahalli (OG) (Part) -Ward 0041	3911



2011

Directorate of Census Operations, Karnataka
Ministry of Home Affairs,
7th Floor, 'E' & 'F' Wing, Kendriya Sadan,
17th Main Road, II Block,
Koramangala, Bengaluru- 560034

Email: dco-kar.rgi@censusindia.gov.in
Website: <http://www.censusindia.gov.in>

