



Census of India 2011

KARNATAKA

SERIES-30

PART XII-B

DISTRICT CENSUS HANDBOOK

KOLAR

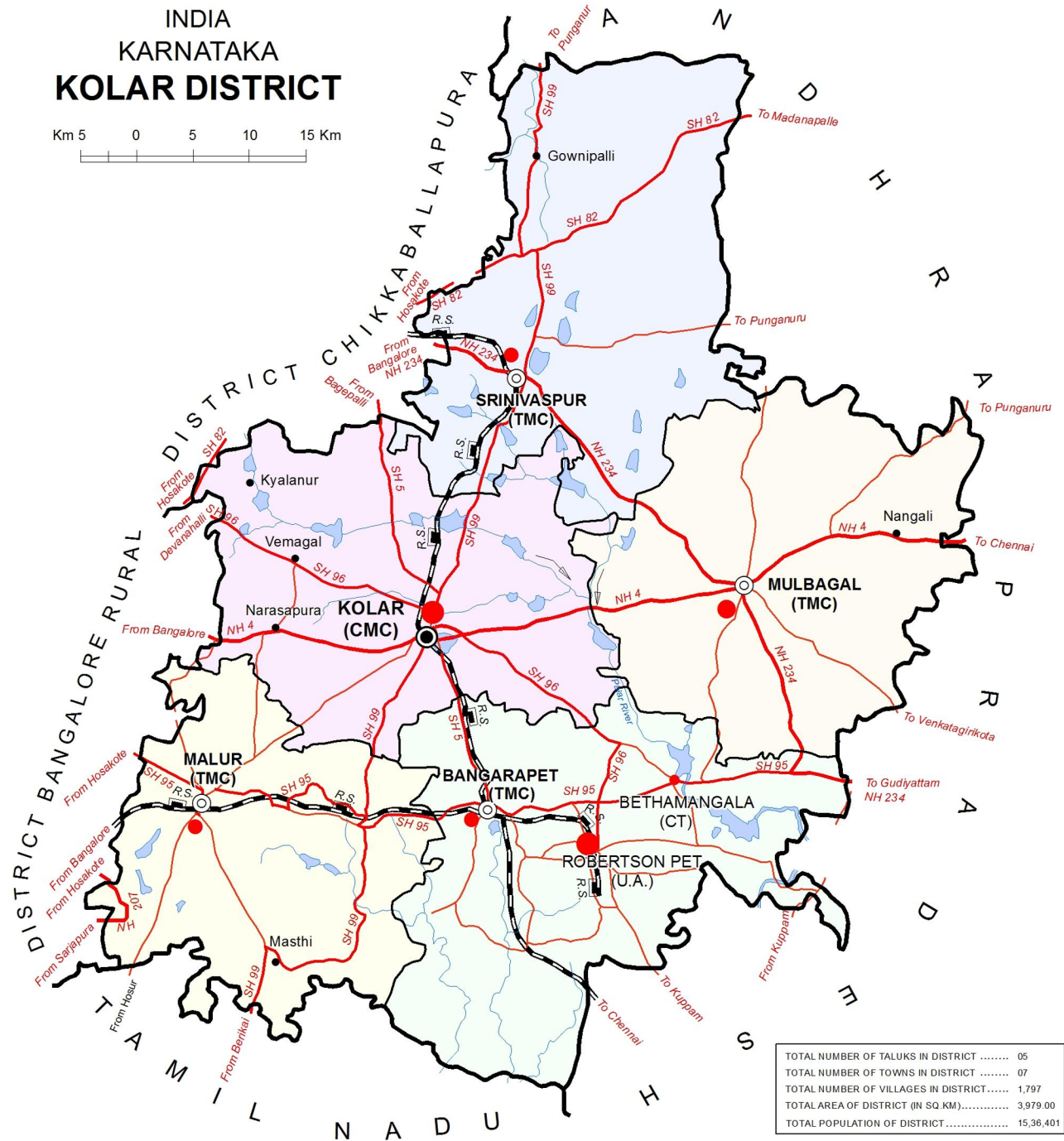
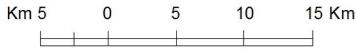
VILLAGE AND TOWN WISE
PRIMARY CENSUS ABSTRACT (PCA)



2011

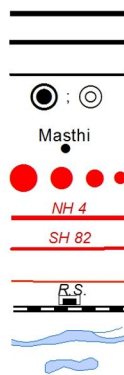
DIRECTORATE OF CENSUS OPERATIONS
KARNATAKA

INDIA
KARNATAKA
KOLAR DISTRICT

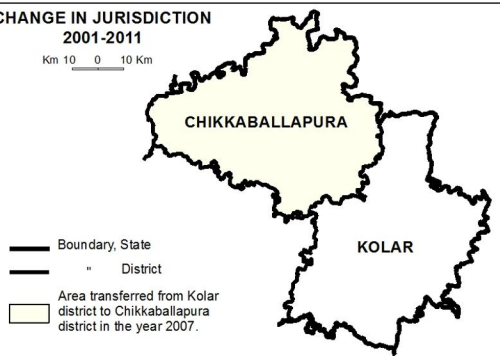


TOTAL NUMBER OF TALUKS IN DISTRICT	05
TOTAL NUMBER OF TOWNS IN DISTRICT	07
TOTAL NUMBER OF VILLAGES IN DISTRICT	1,797
TOTAL AREA OF DISTRICT (IN SQ. KM)	3,979.00
TOTAL POPULATION OF DISTRICT	15,38,401

- BOUNDARY, STATE.....
- " DISTRICT.....
- " TALUK
- HEADQUARTERS : DISTRICT ; TALUK
- VILLAGES HAVING 5000 AND ABOVE POPULATION WITH NAME.....
- URBAN AREA WITH POPULATION WITH SIZE:- I, II, III & IV.....
- NATIONAL HIGHWAY
- STATE HIGHWAY.....
- IMPORTANT METALLED ROAD
- RAILWAY LINE WITH STATION, BROAD GAUGE.....
- RIVER WITH STREAM.....
- TANK



**CHANGE IN JURISDICTION
2001-2011**



District headquarters is also the taluk headquarters.

C.D. Block boundary is co-terminus with taluk boundary.

INDIA
KARNATAKA
BANGARAPET TALUK
KOLAR DISTRICT



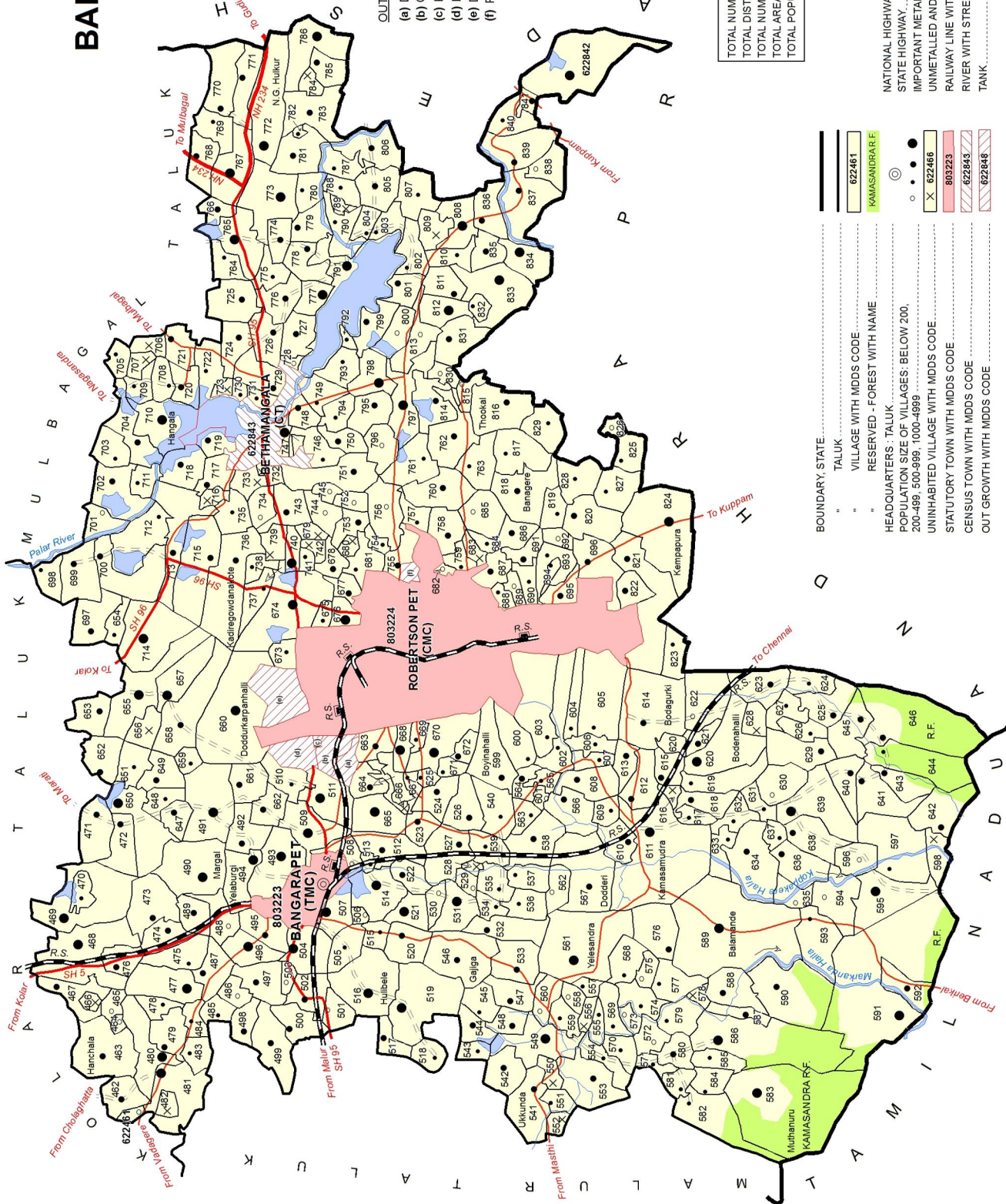
- OUT GROWTH**
- (a) DEVAGANAHALLI (OG)
 - (b) CHINNAKOTE (OG)
 - (c) KATHIHALLI (OG)
 - (d) DASARA HOSAHALLI (OG)
 - (e) DODDUR KARPANAHALLI PLANTATION (OG)
 - (f) PARANDAHALLI (OG) (Part)
- MDDS CODES**
- 622848
 - 622847
 - 622846
 - 622845
 - 622844
 - 622765

C.D. Block boundary of Bangarapet is co-terminus with taluk boundary excluding all statutory towns.
Area of some villages are found in two or more fragments.

TOTAL NUMBER OF TOWNS IN TALUK	03
TOTAL DISTANCE FROM DISTRICT HEADQUARTERS (IN KM)	18
TOTAL NUMBER OF VILLAGES IN TALUK	382
TOTAL AREA OF TALUK (IN SQ.KM)	860.00
TOTAL POPULATION OF TALUK	4,52,832

- NATIONAL HIGHWAY
- STATE HIGHWAY
- IMPORTANT METALLED ROAD
- UNMETALLED AND OTHER ROADS
- RAILWAY LINE WITH STATION, BROAD GAUGE
- RIVER WITH STREAM
- TANK

- BOUNDARY STATE
- TALUK
- VILLAGE WITH MDDS CODE
- RESERVED - FOREST WITH NAME
- HEADQUARTERS - TALUK
- POPULATION SIZE OF VILLAGES: BELOW 200
- 200-499, 500-999, 1000-4999
- UNINHABITED VILLAGE WITH MDDS CODE
- STATUTORY TOWN WITH MDDS CODE
- GENSUS TOWN WITH MDDS CODE
- OUT-GROWTH WITH MDDS CODE



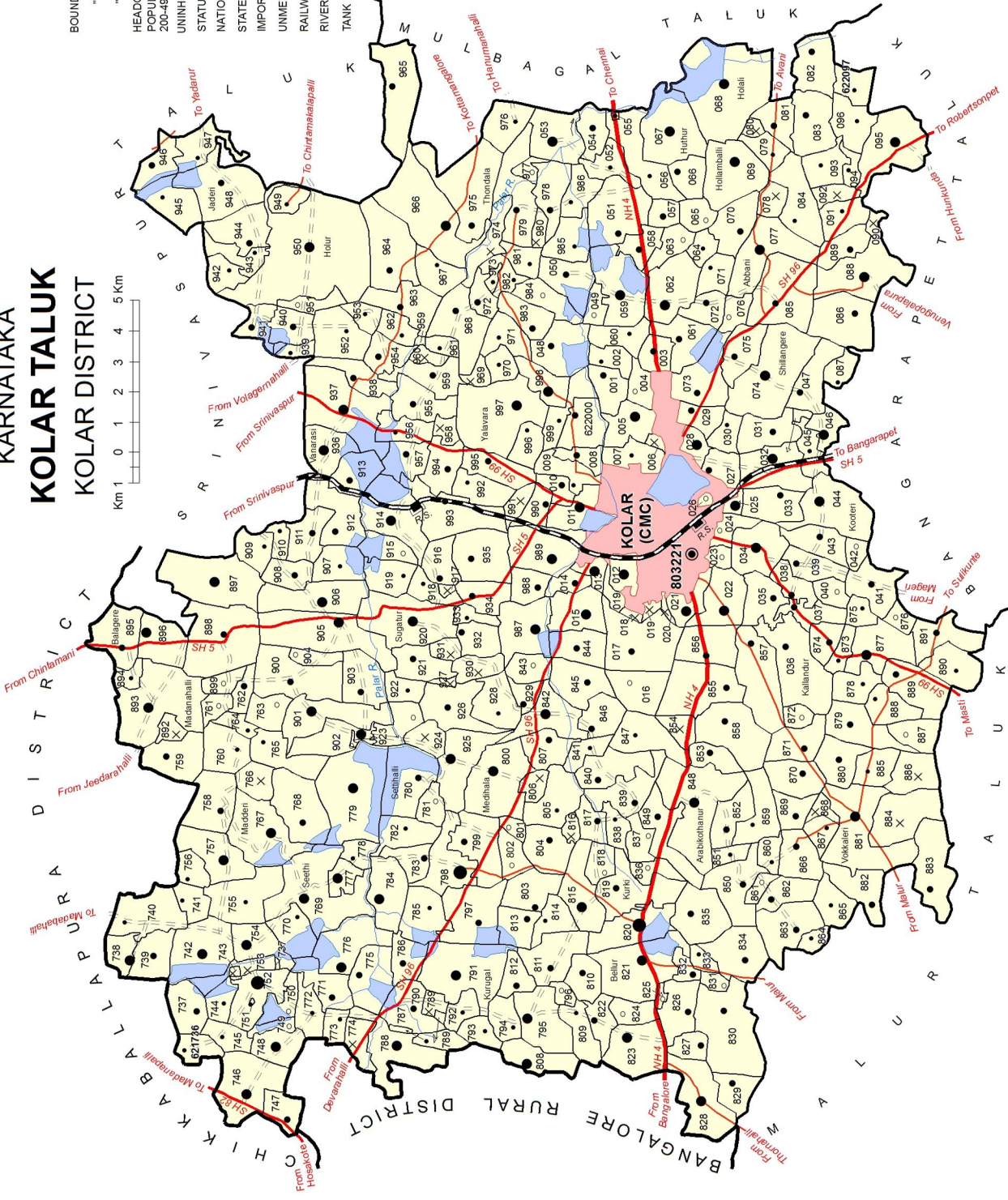
- 622461
- KAMASANDRA R.F.
- 803223
- 622843
- 622846

INDIA
KARNATAKA
KOLAR TALUK
KOLAR DISTRICT



- BOUNDARY, DISTRICT
- " TALUK
- " VILLAGE WITH MDDS CODE
- HEADQUARTERS : DISTRICT
- POPULATION SIZE OF VILLAGES: BELOW 200, 200-499, 500-999, 1000-4999, 5000 AND ABOVE
- UNINHABITED VILLAGE WITH MDDS CODE
- STATUTORY TOWN WITH MDDS CODE
- NATIONAL HIGHWAY
- STATE HIGHWAY
- IMPORTANT METALLED ROAD
- UNMETALLED AND OTHER ROADS
- RAILWAY LINE WITH STATION, BROAD GAUGE
- RIVER WITH STREAM
- TANK

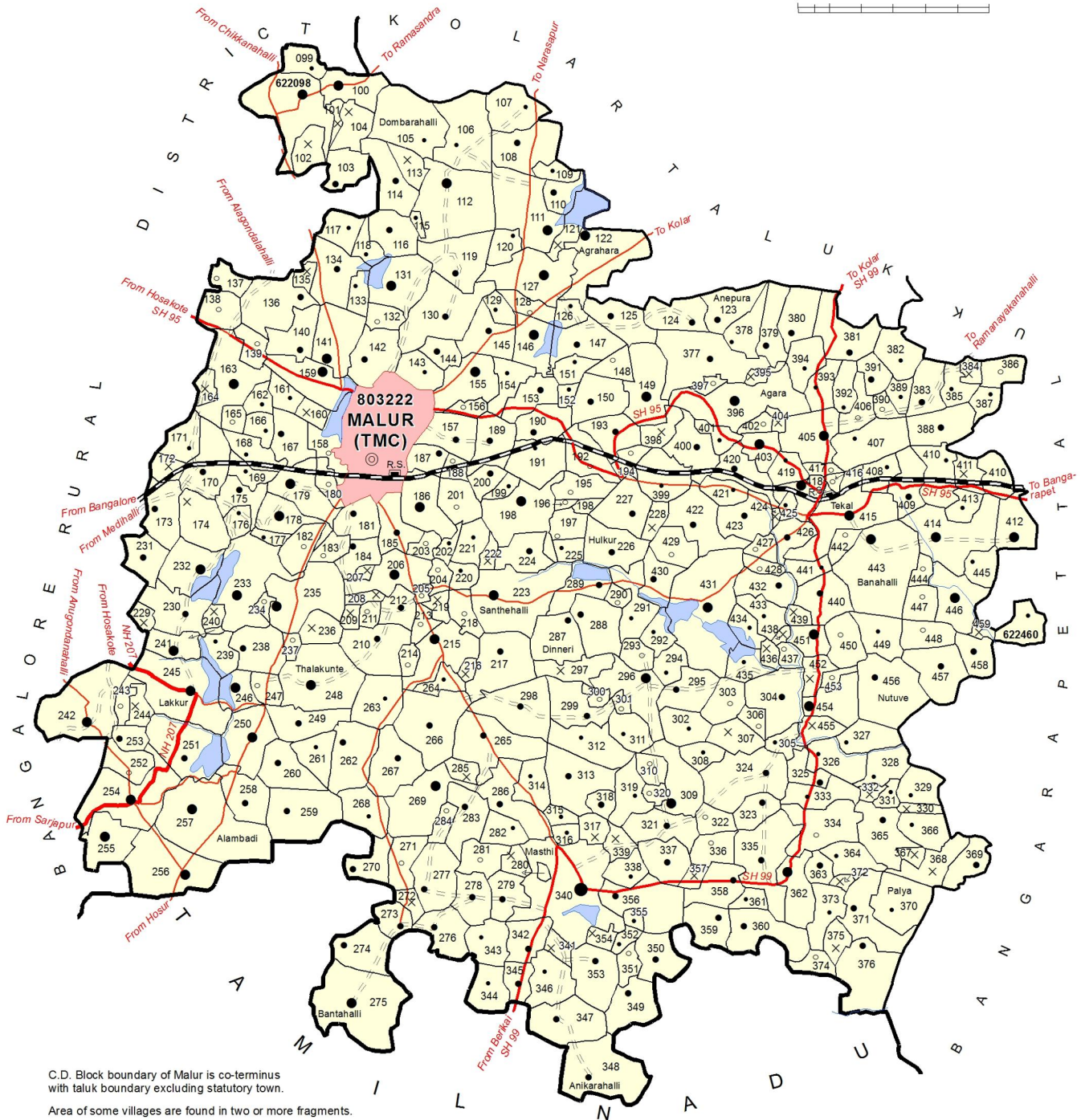
TOTAL NUMBER OF TOWNS IN TALUK	01
TOTAL DISTANCE FROM DISTRICT HEADQUARTERS (IN KM)	00
TOTAL NUMBER OF VILLAGES IN TALUK	362
TOTAL AREA OF TALUK (IN SQ.KM)	792.00
TOTAL POPULATION OF TALUK	3,85,410



C.D. Block boundary of Kolar is co-terminus with taluk boundary excluding statutory town.
Area of some villages are found in two or more fragments.
District Headquarters is also the Taluk Headquarters.

INDIA
KARNATAKA
MALUR TALUK
KOLAR DISTRICT

Km 1 0 1 2 3 4 5 Km



C.D. Block boundary of Malur is co-terminus with taluk boundary excluding statutory town.

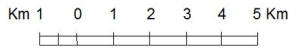
Area of some villages are found in two or more fragments.

BOUNDARY, STATE	
" DISTRICT	
" TALUK	
" VILLAGE WITH MDDS CODE	
HEADQUARTERS : TALUK	
POPULATION SIZE OF VILLAGES: BELOW 200, 200-499, 500-999, 1000-4999, 5000 AND ABOVE	
UNINHABITED VILLAGE WITH MDDS CODE	
STATUTORY TOWN WITH MDDS CODE	
NATIONAL HIGHWAY	
STATE HIGHWAY	
IMPORTANT METALLED ROAD	

UNMETALLED AND OTHER ROADS	
RAILWAY LINE WITH STATION, BROAD GAUGE	
RIVER WITH STREAM	
TANK	

TOTAL NUMBER OF TOWNS IN TALUK	01
TOTAL DISTANCE FROM DISTRICT HEADQUARTERS (IN KM)	28
TOTAL NUMBER OF VILLAGES IN TALUK	363
TOTAL AREA OF TALUK (IN SQ.KM)	643.00
TOTAL POPULATION OF TALUK	2,36,920

INDIA
KARNATAKA
MULBAGAL TALUK
KOLAR DISTRICT



BOUNDARY, STATE	—————
" TALUK	—————
" VILLAGE WITH MDDS CODE	—————
HEADQUARTERS : TALUK	⊙
POPULATION SIZE OF VILLAGES: BELOW 200, 200-499, 500-999, 1000-4999, 5000 AND ABOVE	○ ● ● ● ●
UNINHABITED VILLAGE WITH MDDS CODE	⊗
STATUTORY TOWN WITH MDDS CODE	803225
NATIONAL HIGHWAY	NH 4
IMPORTANT METALLED ROAD	—————
UNMETALLED AND OTHER ROADS	—————
RIVER WITH STREAM	~~~~~
TANK	⊕

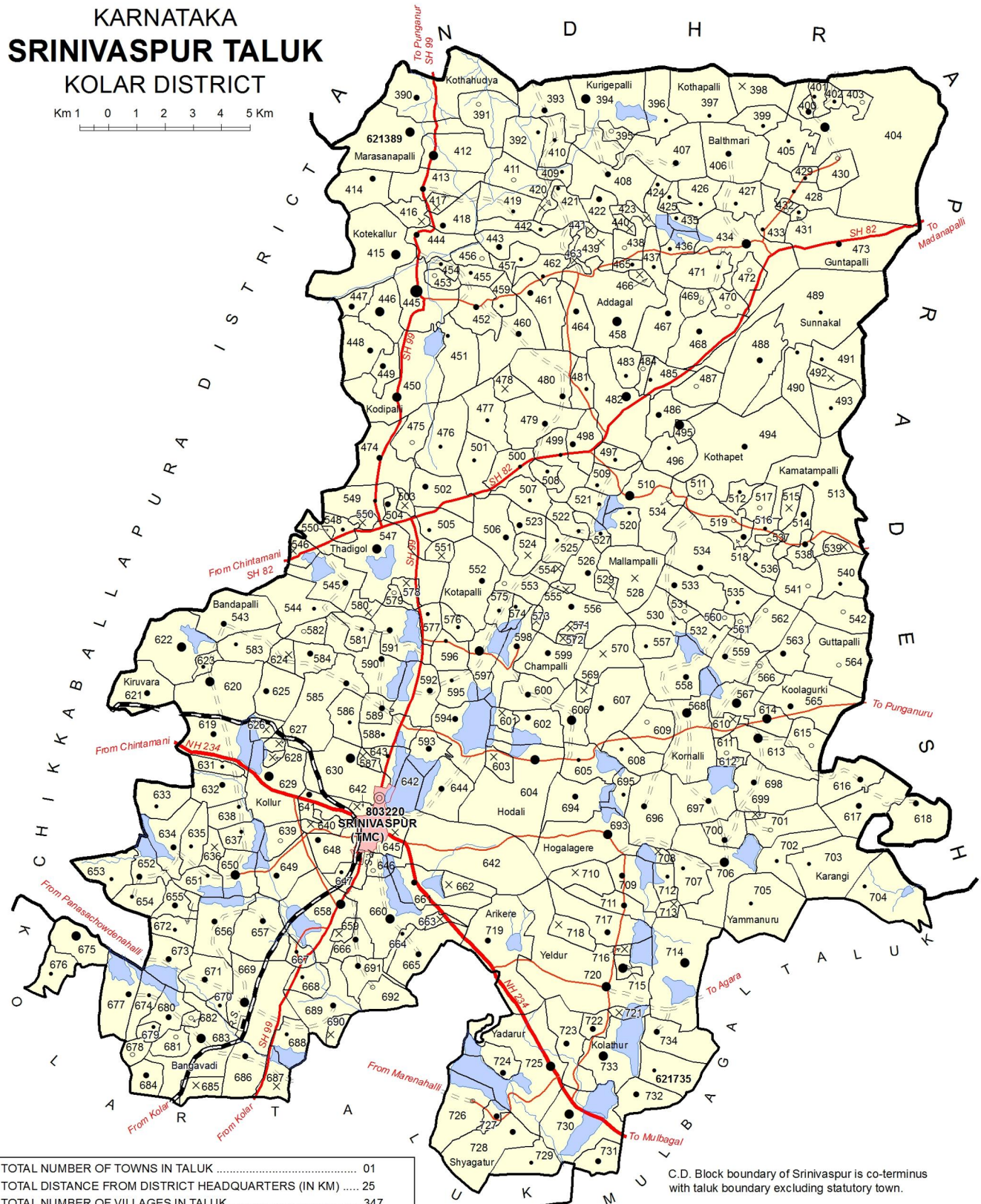
C.D. Block boundary of Mulbagal is co-terminus with taluk boundary excluding statutory town

Area of some villages are found in two or more fragments.

TOTAL NUMBER OF TOWNS IN TALUK	01
TOTAL DISTANCE FROM DISTRICT HEADQUARTERS (IN KM)	30
TOTAL NUMBER OF VILLAGES IN TALUK	343
TOTAL AREA OF TALUK (IN SQ.KM)	821.00
TOTAL POPULATION OF TALUK	2,58,935

INDIA
KARNATAKA
SRINIVASPUR TALUK
KOLAR DISTRICT

Km 1 0 1 2 3 4 5 Km



TOTAL NUMBER OF TOWNS IN TALUK	01
TOTAL DISTANCE FROM DISTRICT HEADQUARTERS (IN KM)	25
TOTAL NUMBER OF VILLAGES IN TALUK	347
TOTAL AREA OF TALUK (IN SQ.KM)	863.00
TOTAL POPULATION OF TALUK	2,02,304

C.D. Block boundary of Srinivaspur is co-terminus with taluk boundary excluding statutory town.
Area of some villages are found in two or more fragments.

BOUNDARY, STATE	—————
" DISTRICT	—————
" TALUK	—————
" VILLAGE WITH MDDS CODE	621389
HEADQUARTERS : TALUK	⊙
POPULATION SIZE OF VILLAGES: BELOW 200, 200-499, 500-999, 1000-4999, 5000 AND ABOVE	○ ● ● ● ●
UNINHABITED VILLAGE WITH MDDS CODE	× 621398

STATUORY TOWN WITH MDDS CODE	803220
NATIONAL HIGHWAY	NH 234
STATE HIGHWAY	SH 99
IMPORTANT METALLED ROAD	—————
UNMETALLED AND OTHER ROADS	-----
RAILWAY LINE WITH STATION, BROAD GAUGE	—+—+—+—+—
RIVER WITH STREAM	R.S.
TANK	~~~~~

© Government of India copyright, 2014.

The maps included in this publication are under © Government of India copyright, 2014.

The responsibility for the correctness of internal details rests with the publisher.

The territorial water of India extend into the sea to a distance of twelve nautical miles measured from the appropriate base line.

The external boundaries and coastlines of India agree with the Record/Master Copy certified by Survey of India.



CENSUS OF INDIA 2011
KARNATAKA

SERIES-30

PART XII-B

DISTRICT CENSUS HANDBOOK
KOLAR

VILLAGE AND TOWN WISE
PRIMARY CENSUS ABSTRACT (PCA)



Directorate of Census Operations,
KARNATAKA

MOTIF



RAMALINGESHWARA GROUP OF TEMPLES

Ramalingeshwara group of temples is situated at Avani, a small village in Mulbagal taluk of Kolar district, about ten miles from Kolar Gold Fields. The village is located at 32 km from Kolar. Avani is famous for the Sita temple situated on a hill. This temple is one of the few temples dedicated to Sitadevi in India. It is a popular location for rock climbing. This hill has the temple of Hari Shresta Adi Jambava, who gave Shyamanthak jewel to Lord Krishna. On the same occasion Lord Krishna marries Jambavati the daughter of Adi Jambav. It is also known as the Gaya of the south and has ancient temples known as the Ramalingeshwara, Lakshmaneshwara, Bharateshwara and Shatrugneshwara, dating back to the period of the Nolamba Dynasty and later additions were made by the Chola dynasty. The architecture is basically Dravidian. It has been told that Sitadevi gave birth to her twin children Lava-Kusha here. Even today the room where Sita gave birth to her children exists. The war between Sri Rama and his sons Lava & Kusha happened in this village. The place is very near (About 13 km) to Mulabaagilu (Taluk headquarters) in Kolar District. When Sri Narasimha Bharati IV of the Sringeri Sharada Peetham was on his sancharas', he camped here for a few days. During his stay here, in Avani, he found an idol of Goddess Shrada, in standing posture flanked by Srimajjagadguru Shankaracharya and the Sri Chakra. He consecrated this idol here and established a new Matha and installed one of his shisyas as the head of the new Matha. This matha is now known as Avani Sringeri Jagadguru Shankaracharya Sharada Peetham. There is a branch of this matha in Basaweshwaranagar in Bangalore. There is also a belief that the sage Valmiki, the author of the epic Ramayana, was residing here during the period of Ramayana.

Contents

Pages

1	Foreword	1
2	Preface	3
3	Acknowledgement	4
4	History and Scope of the District Census Handbook	6
5	Brief History of the District	8
6	Administrative setup and jurisdictional changes during the decade 2001-2011	13
7	District Highlights - 2011 Census	14
8	Important Statistics	16
9	Section - I Primary Census Abstract (PCA)	
	(i) Brief note on Primary Census Abstract	20
	(ii) District Primary Census Abstract	25
	(iii) Appendix to District Primary Census Abstract Total, Scheduled Castes and Scheduled Tribes Population - Urban Block wise	33
	(iv) Primary Census Abstract for Scheduled Castes (SC)	57
	(v) Primary Census Abstract for Scheduled Tribes (ST)	65
	(vi) Rural PCA-C.D. blocks wise Village Primary Census Abstract	73
	(vii) Urban PCA-Town wise Primary Census Abstract	273
10	Section -II Tables based on Households Amenities and Assets (Rural /Urban) at District and Sub-District level.	
	(i) Table -1: Households by Ownership status and by Number of Dwelling rooms occupied in the District, 2011	295

(ii)	Table -2:	Percentage distribution of Households living in Permanent, Semi permanent and Temporary houses, 2011	296
(iii)	Table -3:	Number and Percentage of Households by main source of Drinking water, 2011	298
(iv)	Table -4:	Number and Percentage of Households by main source of Lighting, 2011	300
(v)	Table -5:	Number and Percentage of Households by type of Latrine facility, 2011	302
(vi)	Table -6:	Number and Percentage of Households by type of Drainage connectivity for waste water outlet, 2011	304
(vii)	Table -7:	Number and Percentage of Households by availability of Kitchen facility, 2011	305
(viii)	Table -8:	Number and Percentage of Households by type of fuel used for Cooking, 2011	306
(ix)	Table -9:	Number and Percentage of Households availing Banking services and number of Households having each of the specified Assets, 2011	308

FOREWORD

The District Census Handbook (DCHB) is an important publication of the Census Organization since 1951. It contains both Census and non Census data of urban and rural areas for each District. The Census data provide information on demographic and socio-economic characteristics of population at the lowest administrative unit i.e. of each Village and Town and ward of the District. The Primary Census Abstract (PCA) part of this publication contains Census data including data on household amenities collected during 1st.phase of the Census i.e. House Listing and Housing Census. The non Census data presented in the DCHB is in the form of Village Directory and Town Directory contain information on various infrastructure facilities available in the village and town viz; education, medical, drinking water, communication and transport, post and telegraph, electricity, banking, and other miscellaneous facilities. Later on, the Telegraph Services were closed by the Government of India on 15th. July, 2013. The data of DCHB are of considerable importance in the context of planning and development at the grass-root level.

2. In the 1961 Census, DCHB provided a descriptive account of the District, administrative statistics, Census tables and Village and Town Directory including Primary Census Abstract. This pattern was changed in 1971 Census and the DCHB was published in three parts: Part-A related to Village and Town Directory, Part-B to Village and Town PCA and Part-C comprised analytical report, administrative statistics, District Census tables and certain analytical tables based on PCA and amenity data in respect of Villages. The 1981 Census DCHB was published in two parts: Part-A contained Village and Town Directory and Part-B the PCA of Village and Town including the SCs and STs PCA up to Tahsil/Town levels. New features along with restructuring of the formats of Village and Town Directory were added. In Village Directory, all amenities except electricity were brought together and if any amenity was not available in the referent Village, the distance in broad ranges from the nearest place having such an amenity, was given.

3. The pattern of 1981 Census was followed by and large for the DCHB of 1991 Census except the format of PCA. It was restructured. Nine-fold industrial classification of main workers was given against the four-fold industrial classification presented in the 1981 Census. In addition, sex wise population in 0-6 age group was included in the PCA for the first time with a view to enable the data users to compile more realistic literacy rate as all children below 7 years of age had been treated as illiterate at the time of 1991 Census. One of the important innovations in the 1991 Census was the Community Development Block (CD Block) level presentation of Village Directory and PCA data instead of the traditional Tahsil/Taluk/PS level presentation.

4. As regards DCHB of 2001 Census, the scope of Village Directory was improved by including some other amenities like banking, recreational and cultural facilities, newspapers & magazines and 'most important commodity' manufactured in a Village in addition to prescribed facilities of earlier Censuses. In Town Directory, the statement on Slums was modified and its coverage was enlarged by including details on all slums instead of 'notified slums'.

5. The scope and coverage of Village Directory of 2011 DCHB has been widened by including a number of new amenities in addition to those of 2001. These newly

added amenities are: Pre-Primary School, Engineering College, Medical College, Management Institute, Polytechnic, Non-formal Training Centre, Special School for Disabled, Community Health Centre, Veterinary Hospital, Mobile Health Clinic, Medical Practitioner with MBBS Degree, Medical Practitioner with no degree, Traditional Practitioner and faith Healer, Medicine Shop, Community Toilet, Rural Sanitary Mart or Sanitary Hardware Outlet in the Village, Community Bio- gas, Sub Post Office, Village Pin Code, Public Call Office, Mobile Phone Coverage, Internet Cafes/ Common Service Centre, Private Courier Facility, Auto/Modified Autos, Taxis and Vans, Tractors, Cycle-pulled Rickshaws, Carts driven by Animals, Village connected to National Highway, State Highway, Major District Road, and Other District Road, Availability of Water Bounded Macadam Roads in Village, ATM, Self-Help Group, Public Distribution System(PDS) Shop, Mandis/Regular Market, Weekly Haat, Agricultural Marketing Society, Nutritional Centers (ICDS), Anganwadi Centre, ASHA (Accredited Social Health Activist), Sports Field, Public Library, Public Reading Room, Assembly Polling station, Birth & Death Registration Office. In the Town Directory, seven Statements containing the details and the data of each Town have been presented viz.; (i)-Status and Growth History of Towns,(ii)- Physical Aspects and Location of Towns, (iii)-Civic and other Amenities, (iv)-Medical Facilities, (v)-Educational, Recreational & Cultural Facilities, (vi)- Industry & Banking, and (vii)- Civic & other amenities in Slums respectively. CD Block wise data of Village Directory and Village PCA have been presented in DCHB of 2011 Census as presented in earlier Census.

6. The data of DCHB 2011 Census have been presented in two parts, Part-A contains Village and Town Directory and Part-B contains Village and Town wise Primary Census Abstract. Both the Parts have been published in separate volumes in 2011 Census.

7. The Village and Town level amenities data have been collected, compiled and computerized under the supervision of Sri T. K. Anil Kumar, Director of Census Operations, Karnataka. The task of Planning, Designing and Co-ordination of this publication was carried out by Dr. Pratibha Kumari, Assistant Registrar General (SS) under the guidance & supervision of Dr. R.C.Sethi, Ex-Addl. RGI and Shri Deepak Rastogi present Addl.RGI. Shri A.P. Singh, Deputy Registrar General, (Map) provided the technical guidance in the preparation of maps. Shri A.K. Arora, Joint Director of Data Processing Division under the overall supervision of Shri M.S.Thapa, Addl. Director (EDP) provided full cooperation in preparation of record structure for digitization and validity checking of Village and Town Directory data and the programme for the generation of Village Directory and Town Directory including various analytical inset tables as well as Primary Census Abstract (PCA). The work of preparation of DCHB, 2011 Census has been monitored in the Social Studies Division. I am thankful to all of them and others who have contributed to bring out this publication in time.

(C.Chandramouli)
Registrar General &
Census Commissioner, India

New Delhi.

Dated:- 16-06-2014

PREFACE

Dr. C. Chandramouli, I.A.S. the Registrar General & Census Commissioner, India has traced the history of the district Census Handbooks in the foreword to the 2011 series of the District Census Handbooks (DCHBs). He has also succinctly explained the scope and coverage of the District Census Handbooks. These volumes contain salient data on the population for every village and town as revealed by 2011 Census. It also contains a wealth of information regarding villages and towns which throw some light on the circumstances in which people live and is therefore relevant to the data on the population. This information is also of considerable importance in the context of planned development.

The District Census Handbook is divided into two parts: Part A - contains information regarding each village and town (Village Directory and Town Directory - non census data collected from various sources) and Part B - containing the population data collected during 2011 Census - the Primary Census Abstract (PCA). The data published in Part B was collected during February-March 2011 in the Population Enumeration.

The process of data collection for the Village Directory and Town Directory (Part A) commenced in 2009 and the reference date is 31.12.2009. The Village Directory formats were mailed to the Deputy Commissioners of Districts for obtaining the village wise particulars through Village Accountants. Similarly the Town Directory formats were mailed to the Commissioners of Corporations, Chief Officers of Town Municipal Councils, Town Panchayats, etc. The village wise and town wise data furnished by these officers were then examined exhaustively for consistency in reporting and comparability with the information published in the District Census Handbooks 2001. The Household Schedules, which were canvassed to collect the population data during 2011 Census, were scanned and data captured was processed electronically through ICR (Intelligent Character Recognition) Technology. The Primary Census Abstract (PCA) was generated centrally on the computers by the Office of the Registrar General, India.

In compilation of the District Census Handbooks, the Census Directorate had the co-operation of various departments of the State/Central Government. The Census Directorate gratefully acknowledges their co-operation.

I take this opportunity to offer my thanks to Dr. C. Chandramouli, I.A.S. the Registrar General & Census Commissioner, India for his valuable guidance and support. I appreciate the supervision and support given by Sri N. Manjini, Joint Director and also thankful to all the officers and officials of this Directorate who have been relentlessly involved in the compilation of this volume.

I am highly grateful to Dr. Pratibha Kumari, Assistant Registrar General (SS), Dr. R.C.Sethi, Ex-Addl. RGI, Shri Deepak Rastogi Addl. RGI. for their guidance and Shri A.P. Singh, Deputy Registrar General (Map), who provided the technical guidance in the preparation of maps. My thanks are also due to Shri A.K. Arora, Joint Director of Data Processing Division for generating the final formats of this publication under the overall supervision of Shri M.S.Thapa, Addl. Director (EDP), ORGI.

Bangalore
Date: 16th June, 2014

T.K. Anil Kumar
Director
DCO, Karnataka

ACKNOWLEDGEMENTS FOR THE OFFICERS/OFFICIALS ASSOCIATED WITH THE PROJECT

Sri N. Manjini, Joint Director

DCHB SECTION:

Smt. D. Helen Premakumari, Deputy Director

Sri R. Vasudevan, Assistant Director

Dr. H. Marulusiddaiah, Assistant Director

Sri B.K. Ramanjanappa, Assistant Director

Smt. Sweta Nandwana, S. I. Gr. I

Smt. M. N. Rathna, S. I. Gr. I

Smt. S. M. Vasantha Kumari, S. I. Gr. I

Sri K.G. Girish Kumar, S. I. Gr. II

Sri P. Jayesh, S. I. Gr. II

Smt. P.K.Shiji, S. I. Gr. II

Sri Sujoy Das, S. I. Gr. II

Sri S. B. Syam Kumar, S. I. Gr. II

Sri K.S. Raviprakash, S. I. Gr. II

Sri K. M. Mallikarjuna Swamy, S. I. Gr. III

Sri B. S. Ravishankar, Senior Compiler

Sri P. Vimesh, Compiler

Sri Dinesh V. Ambade, Compiler

Smt. V. C. Nisha, Compiler

Sri M. Venkataramana, Assistant Compiler

C & T Section:

Sri K. V. Rajeswara Rao, Assistant Director

Smt. B. L. Sarala Devi, S. I. Gr. II

Sri R. Nagendra Prasad, S. I. Gr. II

Sri Traver John, Senior Compiler

Sri B. R. Raghu Nayak, Compiler

Sri C. V. Ram Kumar, Compiler

Map Section:

Smt. M. G. Mangala, Research Officer

Smt. Jyoti Singh, Senior Geographer

Sri N. Srinivas Murthy, Senior Geographer

Smt. A. A. Geetha, Senior Draftsman

Smt. M.S. Poornima, Senior Draftsman

Sri S. Rajendra Kumar, Senior Draftsman

Sri Shivakant Shekar, Draftsman

Sri M.S. Manjunatha, Compiler

ORGI- Data Processing Division

Shri Jaspal Singh Lamba, DD (EDP)

Ms. Usha, AD (EDP)

Shri Anurag Gupta, DPA Grade 'A'

Shri Mukesh Kumar Mahawar, DPA Grade 'A'

Ms. Shagufta Nasreen Bhat, DPA Grade 'A'

Ms. Kiran Bala Saxena, Sr. Supervisor

Shri Khem Verma Jadon, Sr. Consultant

Shri Yashwant Singh , Jr. Consultant

Shri Shailender Kumar Vats, Jr. Consultant

Shri Pawan Kumar Sharma, Jr. Consultant

Shri Anuj Kumar, Jr. Consultant

HISTORY AND SCOPE OF THE DISTRICT CENSUS HANDBOOK

The need of data at the grass root level for the administrative and planning purposes at sub micro level as well as academic studies prompted the innovation of District Census Handbook. District Census Handbook is a unique publication from the Census organization which provides most authentic details of census and non-census information from village and town level to district level. The District Census Handbook was firstly introduced during the 1951 Census. It contains both census and non census data of urban as well as rural areas for each district. The census data contain several demographic and socio-economic characteristics of the lowest administrative unit i.e. of each village and town and ward of the district. The non census data comprise of data on availability of various civic amenities and infrastructural facilities etc. at the town and village level which constitute Village Directory and Town Directory part of the DCHB. The data of DCHB are of considerable importance in the context of planning and development at grass-root level.

In 1961 census DCHB provided a descriptive account of the district, administrative statistics, census tables and village and town directory including Primary Census Abstract. This pattern was changed in 1971 Census and the DCHB was published in three parts: Part-A related to village and town directory, Part-B to village and town PCA and Part-C comprised analytical report, administrative statistics, district census tables and certain analytical tables based on PCA and amenity data in respect of villages. The 1981 census DCHB was published in two parts: Part-A contained village and town directory and Part-B the PCA of village and town including the SCs and STs PCA up to tahsil/town levels. New features along with restructuring of the formats of village and town directory were added into it. In Village Directory, all amenities except electricity were brought together and if any amenity was not available in the referent village, the distance in broad ranges from the nearest place having such an amenity, was given.

The pattern of 1981 census was followed by and large for the DCHB of 1991 Census except the format of PCA. It was restructured. Nine-fold industrial classification of main workers was given against the four-fold industrial classification presented in the 1981 census. In addition, sex wise population in 0-6 age group was included in the PCA for the first time with a view to enable the data users to compile more realistic literacy rate as all children below 7 years of age had been treated as illiterate at the time of 1991 census. One of the important innovations in the 1991 census was the Community Development Block (CD Block) level presentation of village directory and PCA data instead of the traditional tahsil/taluk/PS level presentation.

As regards DCHB of 2001 Census, the scope of Village Directory was improved by including some other amenities like banking, recreational and cultural facilities, newspapers & magazines and 'most important commodity'

manufactured in a village in addition to prescribed facilities of earlier censuses. In Town Directory, the statement on Slums was modified and its coverage was enlarged by including details on all slums instead of 'notified slums'.

The scope and coverage of Village Directory of 2011 DCHB has been widened by including a number of new amenities in addition to those of 2001. In the Town Directory, seven Statements containing the details and the data of each town have been presented viz.; (i) Status and Growth History of towns, (ii) Physical Aspects and Location of Towns, (iii) Civic and other Amenities, (iv) Medical Facilities, (v) Educational, Recreational & Cultural Facilities, (vi) Industry & Banking, and (vii) Civic & other amenities in Slums respectively. CD Block wise data of Village Directory and Village PCA have been presented in DCHB of 2011 census as presented in earlier census. The data of DCHB 2011 Census have been presented in two parts, Part-A contains Village and Town Directory and Part-B contains Village and Town wise Primary Census Abstract. Both the Parts have been published in separate volumes in 2011 Census.

BRIEF HISTORY OF THE DISTRICT

Kolar is popularly known as the golden land of India, for it is at the famous Kolar Gold Fields of this district that gold mining was first undertaken in the country during modern times. Formerly Kolar was known variously as Kolahala, Kuvalala and Kolala. Of the numerous accounts prevailing about the origin of its name the following three deserve mention here. According to a legend Kartaviryarjuna, son of Kritavirya, was ruling over a kingdom which included the area of the present Kolar district. Pleased by his penance and austerities, sage Dattatreya conferred on him a boon of thousand arms and other mighty powers. However, infatuated by his might and considering himself as invincible, Kartaviryarjuna soon began to oppress both human beings and the Gods alike. He is said to have humbled Ravana, the mighty king of Lanka. His contemporary, sage Jamadagni, the father of Parashurama, had in his care the celestial cow called Surabhi which had the miraculous powers of producing and supplying everything that her master desired. During the course of his hunting expeditions Kartaviryarjuna chanced to visit Jamadagni's ashrama. Jamadagni treated the guest king in a magnificent manner. This aroused the curiosity of the king to such an extent that he was not satisfied until the sage revealed to him the details about the cow in his possession and its powers. Kartaviryarjuna could not control his avarice and demanded the cow for himself. The sage refused to accede to this unholy demand whereupon Kartaviryarjuna used his might and took away the cow by force. Parashurama, having come to know of what had happened in the ashrama during his absence, attacked and killed Kartaviryarjuna. Consequent on the defeat and extermination of their king the confusion created among the ranks of Kartaviryarjuna echoed through the hills to the west of Kolar producing Kolahala (i.e., confused shouts and noise). The hills to the west of the town are called Shata-Shringa Parvata. The scenes of this story are laid on these hills and the surrounding parts. Kolahala or the chaos that resulted here after the death of Kartaviryarjuna gave its name Kolahala to the town.

According to another account the Gangas founded Kolar, made it their capital in the early Christian era and later shifted their capital to Talkad. The Gangas ruled a large region called the Gangavadi Ninety-six thousand in which was included Kolar and the surrounding areas also. The Ganga kings used the title Kuvalalapuravareshwara, i.e. the lords of great city of Kuvalala, till 11th century. According to the Kalinga Ganga inscription from Vishakhapatnam Gangya the progenitor of Gangas was succeeded by 18 kings. The 17th king, called Kolahala is said to have built this city and called it Kolahala after his own name. There is yet another traditional account about the foundation of Kolar town and this relates to the period of Cholas. A herdsman called Kola is said to have discovered a hidden treasure at the place where the town now stands. When the king Uttama Chola came to know of this fact, with the view of confiscating the treasure thus discovered, he ordered Kola to go over to Kanchi. In the meantime, however, the king is said to have been warned

against such a scheme in a dream by Renuka (consort of the sage Jamadagni) in the form of Kolahamma. The king built a temple to pacify the Goddess Kolahamma. Kola himself was brought back to Kolar and was invested with the authority of the Government. It is surmised that the name Kolahala might have been derived from Kolahala meaning 'Kola's plough', the implement with which Kola unearthed the hidden treasure by accident while ploughing. The local tradition also points out that the name might have been derived from the presiding deity of the temple in the town viz., Kolamma. Whatever might be the legendary or historical accounts regarding the origin of its present name, it is certain from the above versions that Kolar town is an ancient one dating back to several centuries.

There are a number of places in this district which find a mention in epics and legends. Avani in Mulbagal taluk which is now identified with Avantikshetra is considered as one of the ten important sacred places in India. It is said that sage Valmiki lived here and that it is here that Sita gave birth to Lava and Kusha. The Pandavas are also said to have spent a part of their exile in the district. Historically, Mahavalis or Brihad-Banas were the earliest dynasty to be in possession of parts of Kolar area in the early Christian era. Inscriptions of these kings have been found in the taluks of Mulbagal, Srinivaspur, Bagepalli and Kolar. According to one such inscription their territory lay to the west of Andhra country and according to another it was "seven-and-a-half-lakh country". The Bana kings lost their independence at the end of the 9th century when the Cholas overthrew them. However, Gangas of Mysore came into conflict with the Banas from about the first century itself. In about the 2nd century however the Gangas became masters of Kolar and ruled for nearly one thousand years. For about a century or more Kovalala (Kolar) was the capital of the Gangas and Nandidurga was their principal fortress. In the 3rd century their capital was shifted to Talkad for strategic reasons. Thereafter, till about 840 A.D., Kolar receded to the background but remained a provincial town of some importance. Kolahala, one of the Ganga kings, is said to have built the city named Kolahala.

The Pallavas of Kanchi have left a few inscriptions in the district. They were the principal rivals of Gangas in the east. A few inscriptions of Vaidumba kings belonging to 10th and 11th centuries have also been found in Bangarapet, Bagepalli, Mulbagal and Chintamani taluks. Of the Nolamba line of kings a number of records are found in the district. Their kingdom was called Nolambavadi which comprised the present Chitradurga district and parts of the present Kolar district and Bangalore district. One inscription indicates that in the reign of Nolambadhiraja a tower was built to the temple at Nandi in 860 A.D. In about 950 A.D. a Vaidumba prince is said to have repaired a breached tank in the present Bethamangala village. The Cholas, first under Rajaraja and then under Rajendra Chola, subdued the power of the Gangas by capturing Talkad. The important city of Kolahala or Kolar, together with the whole of the present Kolar district was thus subjugated by the Cholas. In accordance with their usual system they gave the name of Nikarila Chola

Mandalam to the district. At a later period, in the 13th century, a descendant of the family of Chola-Gangas was ruling over certain parts around Kolar.

In about 1117 A.D. the Hoysalas captured Talkad and drove the Cholas out of Mysore. Thereafter the Chola dominion was for sometime restricted to the north-eastern parts of Kolar district where a few inscriptions of Vikrama Chola are found. One of these, dated in 1120, records the erection and consecration of the temple of Someshwara at Sugatur. According to an inscription of this time, Vishnuvardhana residing at Talkad and Kolalapur was ruling the Gangavadi Ninety-six-thousand including Kongu. A subordinate headquarters was set up at Kolar where Udayaditya the brother of Vishnuvardhana was stationed. After the death of Someshwara in 1254 A.D. the Hoysala kingdom came to be divided between his two sons. Kolar district was included in the Tamil provinces of the kingdom and was held by Ramanatha.

During the reign of Viraballala (1291-1342 A.D.) however, the kingdom was reunited. But the later part of his rule witnessed the rapid decline of Hoysala power. When Malik Kafur invaded the Hoysala territory in 1310, Ballala managed to retain his kingdom. But, during the next invasion in 1327, the Hoysala capital at Halebidu suffered a total destruction. Viraballala was thus compelled to establish himself at a new capital. In one of the inscriptions Ballala-III is represented as securely seated on his throne at Hosavidu (the New Camp or capital as distinguished from Halebidu and Old Capital) which is identified with Hosur in Gauribidanur taluk. By 1346, the Hoysala kingdom was practically absorbed by the Vijayanagara kingdom. Numerous inscriptions of the Vijayanagara kings, some of which are in Tamil, have been found in the district. Kolar happens to be one of the earliest districts to come under the rule of Vijayanagara monarchs. The earliest inscription found here professes to be of the year 1336, that is, the year in which the kingdom was founded. Mulbagal appears to have been the Viceregal seat of the government during the Vijayanagara period.

During 15th and 16th centuries, the district was being administered by various chiefs who owed allegiance to Vijayanagara kings. After the fall of Vijayanagara in 1565 while some of the chiefs became independent a few in the southern parts of the kingdom continued to pay tributes to the representatives of the Vijayanagara monarchs stationed at Penugonda. The chiefs of the Avati line established themselves at Chik Ballapur during the later days of the Vijayanagara period. In 1478 these Avati chiefs administered Chik Ballapur. With the consent of the Vijayanagara sovereign, they extended their territory by purchasing Sidlaghatta and strengthened their position by fortifying Nandihills, Kalavaradurga, Gudibanda and Itkaldurga. Until 1762 they ruled this territory without facing any severe challenge to their authority. But, in 1762 Haider Ali laid seige to the Chik Ballapur fort for three months at the end of which he withdrew by concluding a treaty. Subsequently, in the same year, Haider Ali defeated the chief and took possession of Chik Ballapur. On the capture of Nandidurga by the British in 1791 the territory was restored to the descendant of the Avati chief for a short period.

The Sugatur family was another important line of chiefs which ruled over parts of this district from about 1418. The founder of this line is one Timmegowda, son of Ranabairegowda, the founder of Avati line of chiefs. He was conferred with the titles of Sugatura Nada Prabhu and Chikkaraya by the Vijayanagara rulers. He repaired the fort of Kolar and gained possession of Mulbagal, Punganur and the adjacent parts. Another minor ruling family that ruled over a part of the territory in Bagepalli taluk until the middle of the 18th century is that of the Nayakas of Gummanayakanapalya founded in about 1350. In about 1760 their territory was annexed by Haidar Ali. In the middle of the 16th century, the district was in a disturbed state due to the incursions of some robber chiefs until it was subdued by Bijapur army and placed under the governorship of Shahji in 1639. Shahji put his son Sambaji in charge of Kolar. Sambaji was succeeded by his son Soorat Singh and later on by Venkoji or Eccoji. During this period, part of the district was conquered by Khasim Khan of the Moghuls and that territory was attached to the province of Sira for the next 70 years. The district next passed into the hands of the Marathas, of the Nawab of Cuddapah and then of Basalat Jung, chief of Adoni and brother of Nizam of Hyderabad. Kolar and Hoskote were ceded in 1761 to Haider Ali who regarded Kolar with particular interest as being the country of his own birth place. In 1768, the British captured Mulbagal and Kolar. In 1770 the Marathas seized the district, but it was again recovered by Haider Ali. In 1791 the British captured it under Lord Cornwallis but gave it back in 1792. With the fall of Tipu Sultan in 1799, the British established their suzerainty and restored the Kingdom to the Wodeyars of Mysore. Since then Kolar has been an integral part of Mysore i.e., Karnataka State.

In the early 1800s, Purnaiya, the Regent and Dewan remodelled the system of administration in several aspects by organising the erstwhile Mysore State into three principal divisions to be administered by Subedars. During the reign of Krishnaraja Wodeyar-III, the State was divided into six divisions or Foujdaris. The present Kolar district was at that time included in Bangalore Foujdari. In 1834 when the British took over the administration to exercise direct rule through the Commissioners, the State was reconstituted into four divisions. Under this new arrangement Kolar district formed part of Bangalore division. In 1862-63 the State was again reorganised into 3 divisions and eight districts. Kolar district was included in Nandidurga division along with Tumkur district. After rendition of Mysore in 1881 the taluks of Gudibanda, Srinivasapur and Malur were abolished. In 1886, the taluks of Srinivasapur and Malur were re-established. Various changes have been effected since then in the administrative organisation of the district to suit the collection of revenue and other aspects of administration. In 1903, there were 3 revenue sub-divisions in Kolar district, their headquarters being located at Kolar and Chik Ballapur. Later, a new sub-taluk of Gudibanda was created by transferring 138 villages from Bagepalli taluk. In 1918, a new sub-division of Chintamani was created. In 1922 the Chintamani sub-division was abolished. The taluks of Kolar and Bangarapet were put under the direct supervision of the Deputy Commissioner. Later, these two taluks were attached to the Kolar sub-division.

Gudibanda was subsequently upgraded into a taluk. Exchange of villages took place between erstwhile Mysore State and the neighbouring Madras State under the Provinces and State (Absorption of Enclaves) Order 1950. Seven villages in Bangarapet taluk viz., Varadikoppa, Valagalakoppa, Byappareddihalli, Harakachinnapalli, Gollahalli, Hosapete and Chinnaradoddi and one village Koladasanapura of Malur taluk were transferred to the then Madras State. Similarly Araleri, Rayasandiram, Balanapalli and Ettakodi of Hosur taluk of Salem district were transferred to Malur taluk of Kolar district. Chintakuntapalli in Hindupur taluk of Ananthapur district of Andhra Pradesh was transferred to Gudibanda taluk of Kolar district. When the States in the Indian Union were reorganised as per the States Reorganisation Act, 1956 the new Mysore State (now Karnataka) was formed with the addition of areas of the adjoining States and 4 revenue divisions were formed for administrative convenience. Kolar district has since then been included in the Bangalore Division. At present the district has been divided into two revenue sub-divisions called Chikk Ballapur and Kolar sub-divisions, the former consisting of six and the latter five taluks. In 2007, Chikkaballapura, was created as a new district by moving the 6 taluks namely, Gauribidanur, Gudibanda, Bagepalli, Chikballapur, Sidlaghatta and Chintamani into the new district.

Administrative setup and jurisdictional changes during the decade 2001-2011

Sl. No.	Name of the Taluk	Total No. of villages according to the List finalized for		Total No. of towns according to the List finalized for		Reason for variation
		2011 Census	2001 Census	2011 Census	2001 Census	
1	2	3	4	5	6	7
Kolar District						
1	Srinivasapur	347	347	1	1	The civic status of Srinivasapura(TP) changed to Srinivasapura(TMC) in 2011 Census vide notification No.UDD 95 MLR 2006(24) dated 31.12.2006.
2	Kolar	362	361	1	1	One villages, i.e., Rampura was newly created from Ammanallanur village
3	Malur	363	363	1	1	
4	Bangarapet	382	383	3	2	Bethamangala village treated as CT in 2011 census.
5	Mulbagal	343	343	1	1	

DISTRICT HIGHLIGHTS 2011 CENSUS

- Kolar district has undergone Jurisdictional changes after 2001 Census as new district Chikkaballapura was created by bifurcating six taluks from the erstwhile Kolar district.
- Kolar district has the total area of 3979 sq. km.
- Kolar district with a total population of 15, 36,401 stands at 19th place in the State.
- The district has a density of 386 and it holds the 6th place in the State.
- Kolar district accounts for 2.5 percent of the total population of the State and holds the 19th rank in the State.
- With the decadal growth rate of 10.8 percent, it ranks 15th in the State in terms of decadal growth rate.
- The district with a Sex ratio of 979 holds 17th rank in the State.
- The district with a Sex ratio of 962 among the child population in the age-group 0-6 holds the 4th rank in the State.
- The proportion of child population (0-6 age-group) is 11.1 percent in the district and holds the 15th rank in the State.
- The district with a literacy rate of 74.4 per cent holds 15th rank in the State.
- The male literacy rate in the district is 81.8 percent and the female literacy rate is 66.8 percent.
- The Scheduled Caste population contributes 30.3 percent to the total population of the district which is the highest in the state.
- The Scheduled Tribe population contributes 5.1 percent to the total population of the district and
 - holds 18th rank in the state.
- The district has registered a work participation of 46.7 percent.
- The work participation rates for Male and Female population are 58.5 and 34.7 respectively in the district.
- Among the total workers in the district 81.4 percent are Main workers and 18.6 percent are Marginal workers.

- Of the total work force of the district, 53.5 percent are engaged in Agricultural sector i.e. Cultivators (25.5 percent) and Agricultural Labourers (28.0 percent).
- In the district 43.1 percent are Other workers and 3.4 percent of the total workers are engaged in Household Industry.
- About 53.3 percent of the total population in the district is non-workers.
- Kolar District has the third highest number of villages (1,797) with 6 Statutory Towns and 1 Census Town.

Important Statistics

		State		District		
Number of Villages	Total		29,340		1,797	
	Inhabited		27,397		1,608	
	Uninhabited		1,943		189	
Number of Towns	Statutory		220		6	
	Census		127		1	
	Total		347		7	
Number of Households	Normal		1,33,00,790		3,32,474	
	Institutional		34,812		568	
	Houseless		21,425		306	
Population	Total	Persons	6,10,95,297		15,36,401	
		Males	3,09,66,657		7,76,396	
		Females	3,01,28,640		7,60,005	
	Rural	Persons	3,74,69,335		10,56,328	
		Males	1,89,29,354		5,35,431	
		Females	1,85,39,981		5,20,897	
	Urban	Persons	2,36,25,962		4,80,073	
		Males	1,20,37,303		2,40,965	
		Females	1,15,88,659		2,39,108	
Percentage Urban Population			38.67		31.25	
Decadal Population Growth 2001-2011						
			Number	Percentage	Number	Percentage
		Persons	82,44,735	15.60	1,49,339	10.77
		Males	40,67,739	15.12	74,719	10.65
		Females	41,76,996	16.10	74,620	10.89
Area (in sq Km.)			191791		3979.00	
Density of Population (Persons per sq Km.)			319		386	
Sex Ratio (Number of females per 1000 males)	Total		973		979	
	Rural		979		973	
	Urban		963		992	

Important Statistics						
		State		District		
		Number	Percentage	Number	Percentage	
Literates	Persons	4,06,47,322	75.36	10,16,219	74.39	
	Males	2,25,08,471	82.47	5,64,110	81.81	
	Females	1,81,38,851	68.08	4,52,109	66.84	
Scheduled Castes	Persons	1,04,74,992	17.15	4,65,867	30.32	
	Males	52,64,545	17	2,32,546	29.95	
	Females	52,10,447	17.29	2,33,321	30.70	
Scheduled Tribes	Persons	42,48,987	6.95	78,875	5.13	
	Males	21,34,754	6.89	39,997	5.15	
	Females	21,14,233	7.02	38,878	5.12	
Workers and Non-Workers						
Total Workers (Main and Marginal)	Persons	2,78,72,597	45.62	7,17,872	46.72	
	Males	1,82,70,116	59	4,54,048	58.48	
	Females	96,02,481	31.87	2,63,824	34.71	
(i) Main Workers	Persons	2,33,97,181	38.3	5,84,590	38.05	
	Males	1,63,49,837	52.8	3,94,176	50.77	
	Females	70,47,344	23.39	1,90,414	25.05	
(ii) Marginal Workers	Persons	44,75,416	7.33	1,33,282	8.67	
	Males	19,20,279	6.2	59,872	7.71	
	Females	25,55,137	8.48	73,410	9.66	
Non-Workers	Persons	3,32,22,700	54.38	8,18,529	53.28	
	Males	1,26,96,541	41	3,22,348	41.52	
	Females	2,05,26,159	68.13	4,96,181	65.29	
Category of Workers (Main & Marginal)						
(i) Cultivators	Persons	65,80,649	23.61	1,83,057	25.50	
	Males	47,53,708	26.02	1,20,749	26.59	
	Females	18,26,941	19.03	62,308	23.62	
(ii) Agricultural Labourers	Persons	71,55,963	25.67	2,01,233	28.03	
	Males	32,83,279	17.97	96,325	21.21	
	Females	38,72,684	40.33	1,04,908	39.76	
(iii) Workers in household industry	Persons	9,13,227	3.28	24,178	3.37	
	Males	4,38,983	2.4	11,234	2.47	
	Females	4,74,244	4.94	12,944	4.91	
(iv) Other Workers	Persons	1,32,22,758	47.44	3,09,404	43.10	
	Males	97,94,146	53.61	2,25,740	49.72	
	Females	34,28,612	35.71	83,664	31.71	

Section - I

Primary Census Abstract (PCA)

Brief Note on Primary Census Abstract

Introduction:

The Indian Census has the reputation of being one of the best in the world. The first Census in India was conducted in the year 1872. This was conducted at different points of time in different parts of the country. In 1881 a Census was taken for the entire country simultaneously. Since then, Census has been conducted every ten years, without a break. Thus, the Census of India 2011 was the fifteenth in this unbroken series since 1872, the seventh after independence and the second census of the third millennium and twenty first century. The census has been uninterruptedly continued despite of several adversities like wars, epidemics, natural calamities, political unrest, etc.

The Census of India is conducted under the provisions of the Census Act 1948 and the Census Rules, 1990. In Censuses until 1931, a synchronous de-facto method was adopted wherein the Census was conducted throughout the country on a single night. This being a very costly affair and involved the deployment of very large force at one point of time was given up in 1941. Since then the same methodology has been followed in all the Censuses. It is a gigantic operation and considered to be the single largest, complex, peace time administrative exercise in the world.

The Census Operation in India is carried out in two distinct but inter connected phases - the House listing and Housing Census followed by the Population Enumeration. During the first phase of Census 2011 i.e., House listing and Housing Census, the buildings, census houses and households were identified and systematically listed in the House Listing and Housing Census Schedule during the period April to September, 2010 in different States/Union Territories. Apart from listing of houses, some useful data on the amenities available to the households was also collected for assessing condition of human settlements, housing deficits etc.

Censuses prior to Census 2001 had the system of collecting the information through Individual Slip which was a key schedule for every individual. The information collected through slip was then compiled for a household. Some information was also collected in addition to this for the household. During 2001 Census a comprehensive Household Schedule was adopted replacing the individual slip concept. In 2011 Census also similar household schedule was used for canvassing. The scope of demographic, socio-economic parameters has been widened in every census.

2. Population Enumeration - Census 2011:

The field work of the second phase i.e. Population Enumeration was carried out during February-March, 2011. One of the essential features of Population Enumeration in the second phase was that each person was enumerated and her/his individual particulars were collected at a well-defined point of time.

The Census moment and the reference date for the Census of India 2011 was 00:00 hours of 1st March, 2011. The enumeration was conducted from 9th February to 28th February, 2011 along with a revisional round from 1st March, 2011 to 5th March, 2011 synchronously all over the country except for few specific areas of the Jammu & Kashmir, Himachal Pradesh and Uttarakhand states that remain snowbound in February. In these locations the population enumeration was done from 11th September, 2010 to 30th September, 2010 along with a revisional round from 1st October, 2010 to 5th October, 2010. The reference date for the census in snow bound non-synchronous areas of these states was 00.00 hours of the first day of October, 2010. In addition to the coverage during House listing & Housing Census, the enumeration of the Houseless population was carried out on the night of 28th February, 2011, as has been the usual practice. For the purpose of Census, certain areas where the access of the civilian enumerators was not permissible due to security reasons termed as 'Special Charges' such as the Defence and strictly Military/Para-Military areas, including operational areas were also covered. Such areas were not covered during the House listing & Housing Census. In addition to the defence/para-military areas, Special Charges also included certain factory areas, certain colonies, sensitive areas, scientific establishments, etc. These also formed Special Charges as these were not accessible by the usual census enumerator.

3. Quality Assurance:

A Task Force for Quality Assurance (TFQA) functioned under the chairmanship of the RG & CCI. Experienced officers of the different divisions of the organization i.e. Heads and senior officers of the Census Division, Data Processing Division, Map Division, Demography Division and Social Studies Division comprised the TFQA. The Directors of Census Operations were co-opted as members whenever the TFQA discussed the data for their States/Union territories. The main objective of constituting the TFQA was to subject the data to stringent validation checks and ensure its quality before release as it was expedient to be satisfied itself about the quality of data before putting the same in public domain.

The Directors and their senior officers were involved at all levels with respect to the quality and the coverage of their states/Uts. The TFQA intensively scrutinized coverage and content parameters including edit and imputation logic. The most important aspect of the data quality was to ensure complete coverage of all geographical areas especially for the population enumeration phase where the data is disseminated right up to the village level in the rural areas and the ward level in the urban areas. Thus ensuring the complete coverage and correct geographical linkage of each enumeration block was one of the major planks of the quality control, especially for small area population statistics. The content was scrutinized mainly through the process of internal consistency, comparison with similar data in the past and also through validation with likewise data if available, from external sources. Quite often the local knowledge and perception was looked at to understand both the existing and the new emerging trends of population distribution and characteristics. A very comprehensive check and edit mechanism was put in

place to objectively examine the preliminary Census 2011 Population Enumeration results and finally clear them for use. The population data was cleared only after the full possible satisfaction of the TFQA.

The entire work relating to the data validation and scrutiny was completed by all the States/Union territories under the overall supervision and monitoring of the Census Division of the Office of the Registrar General, India with active cooperation and support of the Social Studies Division, Data Processing Division, Data Dissemination Division and Map Division.

4. Primary Census Abstract:

The Primary Census Abstract which is important publication of 2011 Census gives basic information on Area, Total Number of Households, Total Population, Scheduled Castes, Scheduled Tribes Population, Population in the age group 0-6, Literates, Main Workers and Marginal Workers classified by the four broad industrial categories, namely, (i) Cultivators, (ii) Agricultural Labourers, (iii) Household Industry Workers, and (iv) Other Workers and also Non-Workers. The characteristics of the Total Population include Scheduled Castes, Scheduled Tribes, Institutional and Houseless Population and are presented by sex and rural-urban residence.

In 1981 census main workers were presented into four categories. As regards 1991 Census, the nine-fold industrial classification of main workers has been given in the Primary Census Abstract. One of the important features of the Primary Census Abstract of 1991 Census was the presentation of population of the age group 0-6 which is continued in 2001 and 2011 Census. All the children of age 6 years or less have been treated as illiterate even if the child is going to a school and may have picked up reading and writing. This will help the data users in better analysis and understanding of the literacy data as the literacy rate is calculated with 7 years and above population and it is referred as effective literacy rate. In 2001 and 2011 census four categories of main workers have been given in the Primary Census Abstract.

5. Level of Presentation of PCA data in District Census Handbooks:

The format of Primary Census Abstract (PCA) adopted in the DCHB of 2001 Census has been continued for 2011 Census as the data on four categories of works have been presented similar to 2001 census. The Primary Census Abstract data in different PCAs are presented at different levels. The level of presentation of Primary Census Abstracts in DCHB is as under:

1. District Primary Census Abstract -District/C.D. Block/Town.
2. Primary Census Abstract for Scheduled Castes- District/C.D. Block/Town.
3. Primary Census Abstract for Scheduled Tribes -District/C.D. Block/Town.
4. Village Primary Census Abstract -C.D. Block/Village wise.
5. Urban Primary Census Abstract- Town/Ward level.

The PCA Data for villages was presented C.D. Block wise for the first time in 1991 Census. This practice is continued in 2001 and 2011 Census. The

term 'Total Population' includes the Scheduled Castes, the Scheduled Tribes, the Institutional and the Houseless populations. An appendix to District Primary Census Abstract has also been furnished showing urban enumeration block-wise particulars on Total Population, the Scheduled Castes Population and the Scheduled Tribes Population for each town.

6. Area Figures:

The area figures supplied by local revenue authorities of the district in respect of tahsils, Police Stations and by the local bodies in respect of towns are given in square kilometers. The area figures of the villages supplied by the Tahsildars in acres have been converted and shown in hectares. The area figures of the C.D. Block are the total of the village areas coming under each C.D. Block. The area figures for the district are the same as adopted by the Surveyor General of India to maintain uniformity at the national level.

District Primary Census Abstract

DISTRICT PRIMARY

Location code number	District/ CD Block/ Town	Total/ Rural/ Urban	Area in Square Kilometre	Number of households	Total population (including institutional and houseless population)			Population in the age-group 0-6		
					Persons	Males	Females	Persons	Males	Females
1	2	3	4	5	6	7	8	9	10	11
581	Kolar - District	Total	3,979.00	3,33,348	15,36,401	7,76,396	7,60,005	1,70,423	86,845	83,578
		Rural	3,858.05	2,27,058	10,56,328	5,35,431	5,20,897	1,16,231	59,459	56,772
		Urban	120.95	1,06,290	4,80,073	2,40,965	2,39,108	54,192	27,386	26,806
0158	Srinivaspur	Total	858.53	37,719	1,75,511	88,467	87,044	17,829	9,168	8,661
		Rural	858.53	37,719	1,75,511	88,467	87,044	17,829	9,168	8,661
		Urban	0.00	-	-	-	-	-	-	-
0159	Kolar	Total	774.61	52,630	2,46,948	1,25,219	1,21,729	26,712	13,654	13,058
		Rural	774.61	52,630	2,46,948	1,25,219	1,21,729	26,712	13,654	13,058
		Urban	0.00	-	-	-	-	-	-	-
0160	Malur	Total	635.90	43,031	1,96,870	1,00,706	96,164	21,551	10,948	10,603
		Rural	635.90	43,031	1,96,870	1,00,706	96,164	21,551	10,948	10,603
		Urban	0.00	-	-	-	-	-	-	-
0161	Bangarapet	Total	799.38	57,973	2,64,750	1,34,102	1,30,648	29,946	15,368	14,578
		Rural	791.18	51,325	2,35,340	1,19,428	1,15,912	26,934	13,820	13,114
		Urban	8.20	6,648	29,410	14,674	14,736	3,012	1,548	1,464
803224	Devaganahalli (OG) WARD NO.-0036 (Rural MDDS CODE:622848)	Urban	NA	99	451	215	236	49	23	26
803224	Chinnakote (OG) WARD NO.-0037 (Rural MDDS CODE:622847)	Urban	NA	922	4,016	2,035	1,981	410	210	200
803224	Kathihalli (OG) WARD NO.-0038 (Rural MDDS CODE:622846)	Urban	NA	426	1,862	940	922	197	102	95
803224	Dasara Hosahalli (OG) WARD NO.-0039 (Rural MDDS CODE:622845)	Urban	NA	950	4,158	2,111	2,047	371	211	160
803224	Doddur Karpanhalli Plantation (OG) WARD NO.-0040 (Rural MDDS CODE:622844)	Urban	NA	1,024	4,599	2,269	2,330	327	175	152
803224	Parandahalli (OG) (Part) WARD NO.-0041 (Rural MDDS CODE:622755)	Urban	NA	903	3,911	1,914	1,997	454	220	234
622843	Bethamangala (CT)	Urban	8.20	2,324	10,413	5,190	5,223	1,204	607	597
0162	Mulbagal	Total	805.35	42,353	2,01,659	1,01,611	1,00,048	23,205	11,869	11,336
		Rural	805.35	42,353	2,01,659	1,01,611	1,00,048	23,205	11,869	11,336
		Urban	0.00	-	-	-	-	-	-	-
	URBAN									
803220	Srinivaspur (TMC)	Urban	1.84	5,695	26,793	13,608	13,185	2,921	1,484	1,437
803221	Kolar (CMC)	Urban	18.30	30,506	1,38,462	69,910	68,552	17,049	8,591	8,458
803222	Malur (TMC)	Urban	9.26	9,412	40,050	20,377	19,673	4,589	2,334	2,255
803223	Bangarapet (TMC)	Urban	5.14	10,083	44,849	22,628	22,221	5,139	2,641	2,498
803224	Robertson Pet (CMC + OG)	Urban	59.75	35,959	1,62,230	80,375	81,855	16,007	8,062	7,945
622843	Bethamangala (CT)	Urban	8.20	2,324	10,413	5,190	5,223	1,204	607	597
803225	Mulbagal (TMC)	Urban	18.46	12,311	57,276	28,877	28,399	7,283	3,667	3,616

PRIMARY CENSUS ABSTRACT

CENSUS ABSTRACT

Scheduled Castes population			Scheduled Tribes population			Literates			Total/ Rural/	District/	CD Block/
Persons	Males	Females	Persons	Males	Females	Persons	Males	Females	Urban	Town	
12	13	14	15	16	17	18	19	20	3	2	
4,65,867	2,32,546	2,33,321	78,875	39,997	38,878	10,16,219	5,64,110	4,52,109	Total	Kolar - District	
3,27,424	1,64,018	1,63,406	72,143	36,448	35,695	6,49,421	3,71,785	2,77,636	Rural		
1,38,443	68,528	69,915	6,732	3,549	3,183	3,66,798	1,92,325	1,74,473	Urban		
53,184	26,622	26,562	20,815	10,452	10,363	1,09,656	62,674	46,982	Total	Srinivaspur	
53,184	26,622	26,562	20,815	10,452	10,363	1,09,656	62,674	46,982	Rural		
-	-	-	-	-	-	-	-	-	Urban		
74,453	37,302	37,151	13,316	6,763	6,553	1,57,433	89,653	67,780	Total	Kolar	
74,453	37,302	37,151	13,316	6,763	6,553	1,57,433	89,653	67,780	Rural		
-	-	-	-	-	-	-	-	-	Urban		
53,378	26,773	26,605	20,972	10,662	10,310	1,19,087	68,230	50,857	Total	Malur	
53,378	26,773	26,605	20,972	10,662	10,310	1,19,087	68,230	50,857	Rural		
-	-	-	-	-	-	-	-	-	Urban		
89,407	44,820	44,587	9,425	4,696	4,729	1,64,427	93,438	70,989	Total	Bangarapet	
79,578	39,990	39,588	9,082	4,527	4,555	1,41,592	81,456	60,136	Rural		
9,829	4,830	4,999	343	169	174	22,835	11,982	10,853	Urban		
127	64	63	-	-	-	280	158	122	Urban	Devaganahalli (OG) WARD NO.-0036 (Rural MDDS CODE:622848)	
1,811	921	890	27	11	16	3,188	1,707	1,481	Urban	Chinnakote (OG) WARD NO.-0037 (Rural MDDS CODE:622847)	
852	420	432	2	1	1	1,537	806	731	Urban	Kathihalli (OG) WARD NO.-0038 (Rural MDDS CODE:622846)	
1,792	898	894	113	59	54	3,367	1,789	1,578	Urban	Dasara Hosahalli (OG) WARD NO.-0039 (Rural MDDS CODE:622845)	
1,650	844	806	31	15	16	4,100	2,041	2,059	Urban	Doddur Karpanhalli Plantation (OG) WARD NO.-0040 (Rural MDDS CODE:622844)	
1,470	701	769	5	3	2	2,805	1,462	1,343	Urban	Parandahalli (OG) (Part) WARD NO.- 0041 (Rural MDDS CODE:622755)	
2,127	982	1,145	165	80	85	7,558	4,019	3,539	Urban	Bethamangala (CT)	
66,831	33,331	33,500	7,958	4,044	3,914	1,21,653	69,772	51,881	Total	Mulbagal	
66,831	33,331	33,500	7,958	4,044	3,914	1,21,653	69,772	51,881	Rural		
-	-	-	-	-	-	-	-	-	Urban		
URBAN											
4,648	2,436	2,212	722	410	312	19,774	10,605	9,169	Urban	Srinivaspur (TMC)	
16,536	8,388	8,148	2,094	1,068	1,026	1,02,954	54,023	48,931	Urban	Kolar (CMC)	
6,806	3,437	3,369	1,403	738	665	29,244	15,770	13,474	Urban	Malur (TMC)	
10,355	5,111	5,244	448	247	201	34,424	18,105	16,319	Urban	Bangarapet (TMC)	
89,901	44,034	45,867	1,210	634	576	1,33,173	68,504	64,669	Urban	Robertson Pet (CMC + OG)	
2,127	982	1,145	165	80	85	7,558	4,019	3,539	Urban	Bethamangala (CT)	
8,070	4,140	3,930	690	372	318	39,671	21,299	18,372	Urban	Mulbagal (TMC)	

DISTRICT PRIMARY

Location code number	District/ CD Block/ Town	Total/ Rural/ Urban	Industrial category								
			Total workers			Main workers			Cultivators		
			Persons	Males	Females	Persons	Males	Females	Persons	Males	Females
1	2	3	24	25	26	27	28	29	30	31	32
581	Kolar - District	Total	7,17,872	4,54,048	2,63,824	5,84,590	3,94,176	1,90,414	1,65,468	1,14,098	51,370
		Rural	5,45,094	3,23,441	2,21,653	4,31,414	2,76,268	1,55,146	1,61,702	1,11,044	50,658
		Urban	1,72,778	1,30,607	42,171	1,53,176	1,17,908	35,268	3,766	3,054	712
0158	Srinivaspur	Total	97,110	54,457	42,653	80,673	48,693	31,980	37,466	23,900	13,566
		Rural	97,110	54,457	42,653	80,673	48,693	31,980	37,466	23,900	13,566
0159	Kolar	Total	1,22,981	75,063	47,918	98,423	63,976	34,447	33,763	24,169	9,594
		Rural	1,22,981	75,063	47,918	98,423	63,976	34,447	33,763	24,169	9,594
0160	Malur	Total	96,898	60,975	35,923	69,906	48,848	21,058	21,945	17,100	4,845
		Rural	96,898	60,975	35,923	69,906	48,848	21,058	21,945	17,100	4,845
0161	Bangarapet	Total	1,25,847	79,300	46,547	1,00,832	68,541	32,291	31,418	22,800	8,618
		Rural	1,15,385	71,323	44,062	91,489	61,221	30,268	31,023	22,501	8,522
		Urban	10,462	7,977	2,485	9,343	7,320	2,023	395	299	96
803224	Devaganahalli (OG) WARD NO.-0036 (Rural MDDS CODE:622848)	Urban	271	147	124	30	23	7	4	2	2
803224	Chinnakote (OG) WARD NO.-0037 (Rural MDDS CODE:622847)	Urban	1,316	1,038	278	1,215	976	239	25	20	5
803224	Kathihalli (OG) WARD NO.-0038 (Rural MDDS CODE:622846)	Urban	619	489	130	595	479	116	-	-	-
803224	Dasara Hosahalli (OG) WARD NO.- 0039 (Rural MDDS CODE:622845)	Urban	1,467	1,178	289	1,375	1,109	266	83	73	10
803224	Doddur Karpanhalli Plantation (OG) WARD NO.-0040 (Rural MDDS CODE:622844)	Urban	1,331	1,034	297	1,212	952	260	9	9	-
803224	Parandahalli (OG) (Part) WARD NO.- 0041 (Rural MDDS CODE:622755)	Urban	1,503	1,102	401	1,240	960	280	32	24	8
622843	Bethamangala (CT)	Urban	3,955	2,989	966	3,676	2,821	855	242	171	71
0162	Mulbagal	Total	1,12,720	61,623	51,097	90,923	53,530	37,393	37,505	23,374	14,131
		Rural	1,12,720	61,623	51,097	90,923	53,530	37,393	37,505	23,374	14,131
		Urban	-	-	-	-	-	-	-	-	-
URBAN											
803220	Srinivaspur (TMC)	Urban	9,372	7,189	2,183	8,557	6,585	1,972	544	458	86
803221	Kolar (CMC)	Urban	53,777	38,897	14,880	45,985	33,969	12,016	913	771	142
803222	Malur (TMC)	Urban	15,444	11,538	3,906	13,690	10,445	3,245	547	472	75
803223	Bangarapet (TMC)	Urban	15,999	12,562	3,437	14,107	11,411	2,696	165	145	20
803224	Robertson Pet (CMC + OG)	Urban	51,392	41,508	9,884	45,715	37,507	8,208	421	328	93
622843	Bethamangala (CT)	Urban	3,955	2,989	966	3,676	2,821	855	242	171	71
803225	Mulbagal (TMC)	Urban	22,839	15,924	6,915	21,446	15,170	6,276	934	709	225

PRIMARY CENSUS ABSTRACT

CENSUS ABSTRACT

of main workers

Agricultural labourers			Household industry workers			Other workers			Total/ Rural/ Urban	District/ CD Block/ Town
Persons	Males	Females	Persons	Males	Females	Persons	Males	Females	3	2
33	34	35	36	37	38	39	40	41		
1,42,049	74,178	67,871	16,761	8,310	8,451	2,60,312	1,97,590	62,722	Total	Kolar - District
1,36,030	70,512	65,518	7,768	4,228	3,540	1,25,914	90,484	35,430	Rural	
6,019	3,666	2,353	8,993	4,082	4,911	1,34,398	1,07,106	27,292	Urban	
24,040	12,046	11,994	1,309	741	568	17,858	12,006	5,852	Total	Srinivaspur
24,040	12,046	11,994	1,309	741	568	17,858	12,006	5,852	Rural	
-	-	-	-	-	-	-	-	-	Urban	
28,581	15,056	13,525	2,140	1,253	887	33,939	23,498	10,441	Total	Kolar
28,581	15,056	13,525	2,140	1,253	887	33,939	23,498	10,441	Rural	
-	-	-	-	-	-	-	-	-	Urban	
20,178	11,318	8,860	972	673	299	26,811	19,757	7,054	Total	Malur
20,178	11,318	8,860	972	673	299	26,811	19,757	7,054	Rural	
-	-	-	-	-	-	-	-	-	Urban	
29,603	15,248	14,355	1,502	805	697	38,309	29,688	8,621	Total	Bangarapet
28,943	14,898	14,045	1,359	727	632	30,164	23,095	7,069	Rural	
660	350	310	143	78	65	8,145	6,593	1,552	Urban	
2	1	1	-	-	-	24	20	4	Urban	Devaganahalli (OG) WARD NO.-0036 (Rural MDDS CODE:622848)
37	17	20	11	10	1	1,142	929	213	Urban	Chinnakote (OG) WARD NO.-0037 (Rural MDDS CODE:622847)
-	-	-	2	-	2	593	479	114	Urban	Kathihalli (OG) WARD NO.-0038 (Rural MDDS CODE:622846)
154	88	66	37	28	9	1,101	920	181	Urban	Dasara Hosahalli (OG) WARD NO.-0039 (Rural MDDS CODE:622845)
25	19	6	1	1	-	1,177	923	254	Urban	Doddur Karpanhalli Plantation (OG) WARD NO.-0040 (Rural MDDS CODE:622844)
83	38	45	3	3	-	1,122	895	227	Urban	Parandahalli (OG) (Part) WARD NO.- 0041 (Rural MDDS CODE:622755)
359	187	172	89	36	53	2,986	2,427	559	Urban	Bethamangala (CT)
34,288	17,194	17,094	1,988	834	1,154	17,142	12,128	5,014	Total	Mulbagal
34,288	17,194	17,094	1,988	834	1,154	17,142	12,128	5,014	Rural	
-	-	-	-	-	-	-	-	-	Urban	
URBAN										
1,104	499	605	349	276	73	6,560	5,352	1,208	Urban	Srinivaspur (TMC)
1,625	1,169	456	4,465	2,309	2,156	38,982	29,720	9,262	Urban	Kolar (CMC)
1,107	681	426	234	158	76	11,802	9,134	2,668	Urban	Malur (TMC)
141	109	32	378	209	169	13,423	10,948	2,475	Urban	Bangarapet (TMC)
810	558	252	521	401	120	43,963	36,220	7,743	Urban	Robertson Pet (CMC + OG)
359	187	172	89	36	53	2,986	2,427	559	Urban	Bethamangala (CT)
873	463	410	2,957	693	2,264	16,682	13,305	3,377	Urban	Mulbagal (TMC)

DISTRICT PRIMARY

Location code number	District/ CD Block/ Town	Total/ Rural/ Urban	Industrial category								
			Marginal workers			Cultivators			Agricultural labourers		
			Persons	Males	Females	Persons	Males	Females	Persons	Males	Females
1	2	3	42	43	44	45	46	47	48	49	50
581	Kolar - District	Total	1,33,282	59,872	73,410	17,589	6,651	10,938	59,184	22,147	37,037
		Rural	1,13,680	47,173	66,507	17,195	6,399	10,796	57,835	21,310	36,525
		Urban	19,602	12,699	6,903	394	252	142	1,349	837	512
0158	Srinivasapur	Total	16,437	5,764	10,673	2,860	985	1,875	8,177	2,544	5,633
		Rural	16,437	5,764	10,673	2,860	985	1,875	8,177	2,544	5,633
		Urban	-	-	-	-	-	-	-	-	-
0159	Kolar	Total	24,558	11,087	13,471	3,456	1,274	2,182	11,211	4,683	6,528
		Rural	24,558	11,087	13,471	3,456	1,274	2,182	11,211	4,683	6,528
		Urban	-	-	-	-	-	-	-	-	-
0160	Malur	Total	26,992	12,127	14,865	2,987	1,314	1,673	14,614	5,625	8,989
		Rural	26,992	12,127	14,865	2,987	1,314	1,673	14,614	5,625	8,989
		Urban	-	-	-	-	-	-	-	-	-
0161	Bangarapet	Total	25,015	10,759	14,256	3,539	1,308	2,231	12,553	4,484	8,069
		Rural	23,896	10,102	13,794	3,516	1,294	2,222	12,385	4,425	7,960
		Urban	1,119	657	462	23	14	9	168	59	109
803224	Devaganahalli (OG) WARD NO.-0036 (Rural MDDS CODE:622848)	Urban	241	124	117	2	2	-	78	28	50
803224	Chinnakote (OG) WARD NO.-0037 (Rural MDDS CODE:622847)	Urban	101	62	39	3	2	1	16	3	13
803224	Kathihalli (OG) WARD NO.-0038 (Rural MDDS CODE:622846)	Urban	24	10	14	-	-	-	-	-	-
803224	Dasara Hosahalli (OG) WARD NO.-0039 (Rural MDDS CODE:622845)	Urban	92	69	23	2	2	-	3	2	1
803224	Doddur Karpanhalli Plantation (OG) WARD NO.-0040 (Rural MDDS CODE:622844)	Urban	119	82	37	5	2	3	2	2	-
803224	Parandahalli (OG) (Part) WARD NO.-0041 (Rural MDDS CODE:622755)	Urban	263	142	121	4	2	2	47	14	33
622843	Bethamangala (CT)	Urban	279	168	111	7	4	3	22	10	12
0162	Mulbagal	Total	21,797	8,093	13,704	4,376	1,532	2,844	11,448	4,033	7,415
		Rural	21,797	8,093	13,704	4,376	1,532	2,844	11,448	4,033	7,415
		Urban	-	-	-	-	-	-	-	-	-
	URBAN										
803220	Srinivasapur (TMC)	Urban	815	604	211	16	12	4	59	35	24
803221	Kolar (CMC)	Urban	7,792	4,928	2,864	174	124	50	508	305	203
803222	Malur (TMC)	Urban	1,754	1,093	661	31	19	12	117	68	49
803223	Bangarapet (TMC)	Urban	1,892	1,151	741	34	19	15	76	48	28
803224	Robertson Pet (CMC + OG)	Urban	5,677	4,001	1,676	98	57	41	509	347	162
622843	Bethamangala (CT)	Urban	279	168	111	7	4	3	22	10	12
803225	Mulbagal (TMC)	Urban	1,393	754	639	34	17	17	58	24	34

PRIMARY CENSUS ABSTRACT

CENSUS ABSTRACT

of marginal workers

Household industry workers			Other workers			Non-workers			Total/ Rural/ Urban	District/ Town	CD Block/ Town	Location code number
Persons	Males	Females	Persons	Males	Females	Persons	Males	Females	3	2	1	
51	52	53	54	55	56	57	58	59	3	2	1	
7,417	2,924	4,493	49,092	28,150	20,942	8,18,529	3,22,348	4,96,181	Total	Kolar - District	581	
5,074	1,812	3,262	33,576	17,652	15,924	5,11,234	2,11,990	2,99,244	Rural			
2,343	1,112	1,231	15,516	10,498	5,018	3,07,295	1,10,358	1,96,937	Urban			
1,064	338	726	4,336	1,897	2,439	78,401	34,010	44,391	Total	Srinivasapur	0158	
1,064	338	726	4,336	1,897	2,439	78,401	34,010	44,391	Rural			
-	-	-	-	-	-	-	-	-	Urban			
1,036	427	609	8,855	4,703	4,152	1,23,967	50,156	73,811	Total	Kolar	0159	
1,036	427	609	8,855	4,703	4,152	1,23,967	50,156	73,811	Rural			
-	-	-	-	-	-	-	-	-	Urban			
806	376	430	8,585	4,812	3,773	99,972	39,731	60,241	Total	Malur	0160	
806	376	430	8,585	4,812	3,773	99,972	39,731	60,241	Rural			
-	-	-	-	-	-	-	-	-	Urban			
729	211	518	8,194	4,756	3,438	1,38,903	54,802	84,101	Total	Bangarapet	0161	
659	196	463	7,336	4,187	3,149	1,19,955	48,105	71,850	Rural			
70	15	55	858	569	289	18,948	6,697	12,251	Urban			
48	5	43	113	89	24	180	68	112	Urban	Devaganahalli (OG) WARD NO.-0036 (Rural MDDS CODE:622848)	803224	
10	7	3	72	50	22	2,700	997	1,703	Urban	Chinnakote (OG) WARD NO.-0037 (Rural MDDS CODE:622847)	803224	
-	-	-	24	10	14	1,243	451	792	Urban	Kathihalli (OG) WARD NO.-0038 (Rural MDDS CODE:622846)	803224	
2	-	2	85	65	20	2,691	933	1,758	Urban	Dasara Hosahalli (OG) WARD NO.-0039 (Rural MDDS CODE:622845)	803224	
1	-	1	111	78	33	3,268	1,235	2,033	Urban	Doddur Karpanhalli Plantation (OG) WARD NO.-0040 (Rural MDDS CODE:622844)	803224	
2	2	-	210	124	86	2,408	812	1,596	Urban	Parandahalli (OG) (Part) WARD NO.- 0041 (Rural MDDS CODE:622755)	803224	
7	1	6	243	153	90	6,458	2,201	4,257	Urban	Bethamangala (CT)	622843	
1,509	475	1,034	4,464	2,053	2,411	88,939	39,988	48,951	Total	Mulbagal	0162	
1,509	475	1,034	4,464	2,053	2,411	88,939	39,988	48,951	Rural			
-	-	-	-	-	-	-	-	-	Urban			
URBAN												
64	40	24	676	517	159	17,421	6,419	11,002	Urban	Srinivasapur (TMC)	803220	
1,629	826	803	5,481	3,673	1,808	84,685	31,013	53,672	Urban	Kolar (CMC)	803221	
92	54	38	1,514	952	562	24,606	8,839	15,767	Urban	Malur (TMC)	803222	
116	64	52	1,666	1,020	646	28,850	10,066	18,784	Urban	Bangarapet (TMC)	803223	
201	84	117	4,869	3,513	1,356	1,10,838	38,867	71,971	Urban	Robertson Pet (CMC + OG)	803224	
7	1	6	243	153	90	6,458	2,201	4,257	Urban	Bethamangala (CT)	622843	
234	43	191	1,067	670	397	34,437	12,953	21,484	Urban	Mulbagal (TMC)	803225	

**Appendix to District
Primary Census Abstract
Total, Scheduled Castes
and Scheduled Tribes
Population - Urban Block wise**

APPENDIX TO DISTRICT PRIMARY CENSUS ABSTRACT
TOTAL, SCHEDULED CASTES AND SCHEDULED TRIBES POPULATION - URBAN BLOCK WISE

Location Code	Name of Town	Name of Ward	Boundaries of Urban Block / EB Number	Total Population	Scheduled Castes Population	Scheduled Tribes Population
1	2	3	4	5	6	7
803220	Srinivaspur (TMC)	WARD No.-0001	EB No.-000100	380	120	5
803220	Srinivaspur (TMC)	WARD No.-0001	EB No.-000200	688	270	50
803220	Srinivaspur (TMC)	WARD No.-0001	EB No.-003400	750	206	54
803220	Srinivaspur (TMC)	WARD No.-0002	EB No.-000500	859	124	42
803220	Srinivaspur (TMC)	WARD No.-0002	EB No.-003600	415	25	10
803220	Srinivaspur (TMC)	WARD No.-0003	EB No.-000800	570	3	-
803220	Srinivaspur (TMC)	WARD No.-0004	EB No.-0019 SUB-EB No.01	629	5	-
803220	Srinivaspur (TMC)	WARD No.-0004	EB No.-0019 SUB-EB No.02	358	-	4
803220	Srinivaspur (TMC)	WARD No.-0004	EB No.-002000	377	39	14
803220	Srinivaspur (TMC)	WARD No.-0005	EB No.-0006 SUB-EB No.01	293	22	8
803220	Srinivaspur (TMC)	WARD No.-0005	EB No.-0006 SUB-EB No.02	528	147	6
803220	Srinivaspur (TMC)	WARD No.-0005	EB No.-000700	1180	683	199
803220	Srinivaspur (TMC)	WARD No.-0006	EB No.-0011 SUB-EB No.01	496	-	-
803220	Srinivaspur (TMC)	WARD No.-0006	EB No.-0011 SUB-EB No.02	320	4	-
803220	Srinivaspur (TMC)	WARD No.-0007	EB No.-000900	647	4	9
803220	Srinivaspur (TMC)	WARD No.-0008	EB No.-001200	734	21	1
803220	Srinivaspur (TMC)	WARD No.-0009	EB No.-001300	461	453	-
803220	Srinivaspur (TMC)	WARD No.-0009	EB No.-001400	531	40	-
803220	Srinivaspur (TMC)	WARD No.-0010	EB No.-0017 SUB-EB No.01	796	18	30
803220	Srinivaspur (TMC)	WARD No.-0010	EB No.-0017 SUB-EB No.02	367	334	5
803220	Srinivaspur (TMC)	WARD No.-0011	EB No.-001500	760	507	44
803220	Srinivaspur (TMC)	WARD No.-0011	EB No.-001600	731	569	-
803220	Srinivaspur (TMC)	WARD No.-0012	EB No.-0018 SUB-EB No.01	608	-	-
803220	Srinivaspur (TMC)	WARD No.-0012	EB No.-0018 SUB-EB No.02	329	-	-
803220	Srinivaspur (TMC)	WARD No.-0013	EB No.-0022 SUB-EB No.01	570	-	-
803220	Srinivaspur (TMC)	WARD No.-0013	EB No.-0022 SUB-EB No.02	590	51	6
803220	Srinivaspur (TMC)	WARD No.-0014	EB No.-0023 SUB-EB No.01	405	-	-
803220	Srinivaspur (TMC)	WARD No.-0014	EB No.-0023 SUB-EB No.02	523	30	3
803220	Srinivaspur (TMC)	WARD No.-0014	EB No.-002400	585	-	-
803220	Srinivaspur (TMC)	WARD No.-0015	EB No.-002500	567	-	-
803220	Srinivaspur (TMC)	WARD No.-0016	EB No.-0030 SUB-EB No.01	609	-	-
803220	Srinivaspur (TMC)	WARD No.-0016	EB No.-0030 SUB-EB No.02	375	18	-
803220	Srinivaspur (TMC)	WARD No.-0016	EB No.-003100	693	-	-
803220	Srinivaspur (TMC)	WARD No.-0016	EB No.-003500	666	-	5
803220	Srinivaspur (TMC)	WARD No.-0017	EB No.-002800	788	164	53
803220	Srinivaspur (TMC)	WARD No.-0017	EB No.-0029 SUB-EB No.01	561	59	18
803220	Srinivaspur (TMC)	WARD No.-0017	EB No.-0029 SUB-EB No.02	452	44	34
803220	Srinivaspur (TMC)	WARD No.-0018	EB No.-000400	826	181	48
803220	Srinivaspur (TMC)	WARD No.-0019	EB No.-000300	611	36	33
803220	Srinivaspur (TMC)	WARD No.-0020	EB No.-0010 SUB-EB No.01	387	17	3
803220	Srinivaspur (TMC)	WARD No.-0020	EB No.-0010 SUB-EB No.02	467	352	-
803220	Srinivaspur (TMC)	WARD No.-0021	EB No.-002600	670	-	6
803220	Srinivaspur (TMC)	WARD No.-0021	EB No.-002700	589	-	-
803220	Srinivaspur (TMC)	WARD No.-0022	EB No.-003200	603	13	8

APPENDIX TO DISTRICT PRIMARY CENSUS ABSTRACT
TOTAL, SCHEDULED CASTES AND SCHEDULED TRIBES POPULATION - URBAN BLOCK WISE

Location Code	Name of Town	Name of Ward	Boundaries of Urban Block / EB Number	Total Population	Scheduled Castes Population	Scheduled Tribes Population
1	2	3	4	5	6	7
803220	Srinivaspur (TMC)	WARD No.-0022	EB No.-003300	595	-	-
803220	Srinivaspur (TMC)	WARD No.-0023	EB No.-0021 SUB-EB No.01	427	22	10
803220	Srinivaspur (TMC)	WARD No.-0023	EB No.-0021 SUB-EB No.02	427	67	14
803221	Kolar (CMC)	WARD No.-0001	EB No.-0001 SUB-EB No.01	509	18	4
803221	Kolar (CMC)	WARD No.-0001	EB No.-0001 SUB-EB No.02	269	-	-
803221	Kolar (CMC)	WARD No.-0001	EB No.-0001 SUB-EB No.03	351	8	1
803221	Kolar (CMC)	WARD No.-0001	EB No.-000200	559	66	3
803221	Kolar (CMC)	WARD No.-0001	EB No.-000300	765	452	-
803221	Kolar (CMC)	WARD No.-0001	EB No.-000400	755	375	4
803221	Kolar (CMC)	WARD No.-0001	EB No.-000500	486	37	4
803221	Kolar (CMC)	WARD No.-0001	EB No.-000600	427	134	4
803221	Kolar (CMC)	WARD No.-0002	EB No.-000700	639	329	14
803221	Kolar (CMC)	WARD No.-0002	EB No.-000800	365	355	-
803221	Kolar (CMC)	WARD No.-0002	EB No.-0009 SUB-EB No.01	538	476	-
803221	Kolar (CMC)	WARD No.-0002	EB No.-0009 SUB-EB No.02	635	42	-
803221	Kolar (CMC)	WARD No.-0002	EB No.-001000	623	613	-
803221	Kolar (CMC)	WARD No.-0002	EB No.-001100	674	655	-
803221	Kolar (CMC)	WARD No.-0002	EB No.-001200	750	69	-
803221	Kolar (CMC)	WARD No.-0003	EB No.-001300	347	337	-
803221	Kolar (CMC)	WARD No.-0003	EB No.-001400	600	373	3
803221	Kolar (CMC)	WARD No.-0003	EB No.-001500	617	25	-
803221	Kolar (CMC)	WARD No.-0003	EB No.-001600	548	36	5
803221	Kolar (CMC)	WARD No.-0003	EB No.-001700	830	44	75
803221	Kolar (CMC)	WARD No.-0003	EB No.-001800	884	151	61
803221	Kolar (CMC)	WARD No.-0004	EB No.-0019 SUB-EB No.01	470	45	71
803221	Kolar (CMC)	WARD No.-0004	EB No.-0019 SUB-EB No.02	408	122	17
803221	Kolar (CMC)	WARD No.-0004	EB No.-002000	517	80	23
803221	Kolar (CMC)	WARD No.-0004	EB No.-002100	527	158	28
803221	Kolar (CMC)	WARD No.-0004	EB No.-002200	499	13	11
803221	Kolar (CMC)	WARD No.-0004	EB No.-002300	626	24	17
803221	Kolar (CMC)	WARD No.-0005	EB No.-002400	591	126	4
803221	Kolar (CMC)	WARD No.-0005	EB No.-002500	503	22	7
803221	Kolar (CMC)	WARD No.-0005	EB No.-002600	558	57	11
803221	Kolar (CMC)	WARD No.-0005	EB No.-002700	844	121	19
803221	Kolar (CMC)	WARD No.-0005	EB No.-002800	390	31	5
803221	Kolar (CMC)	WARD No.-0005	EB No.-002900	640	208	7
803221	Kolar (CMC)	WARD No.-0006	EB No.-003000	319	272	11
803221	Kolar (CMC)	WARD No.-0006	EB No.-003100	367	291	-
803221	Kolar (CMC)	WARD No.-0006	EB No.-003200	347	275	-
803221	Kolar (CMC)	WARD No.-0006	EB No.-003300	413	306	-
803221	Kolar (CMC)	WARD No.-0006	EB No.-003400	398	59	4
803221	Kolar (CMC)	WARD No.-0006	EB No.-003500	385	54	13
803221	Kolar (CMC)	WARD No.-0006	EB No.-003600	814	90	39
803221	Kolar (CMC)	WARD No.-0006	EB No.-0037 SUB-EB No.01	575	489	-

APPENDIX TO DISTRICT PRIMARY CENSUS ABSTRACT
TOTAL, SCHEDULED CASTES AND SCHEDULED TRIBES POPULATION - URBAN BLOCK WISE

Location Code	Name of Town	Name of Ward	Boundaries of Urban Block / EB Number	Total Population	Scheduled Castes Population	Scheduled Tribes Population
1	2	3	4	5	6	7
803221	Kolar (CMC)	WARD No.-0006	EB No.-0037 SUB-EB No.02	730	127	8
803221	Kolar (CMC)	WARD No.-0006	EB No.-003800	757	133	12
803221	Kolar (CMC)	WARD No.-0006	EB No.-003900	364	19	-
803221	Kolar (CMC)	WARD No.-0007	EB No.-004000	577	65	11
803221	Kolar (CMC)	WARD No.-0007	EB No.-004100	475	24	1
803221	Kolar (CMC)	WARD No.-0007	EB No.-004200	659	106	7
803221	Kolar (CMC)	WARD No.-0007	EB No.-0043 SUB-EB No.01	352	233	-
803221	Kolar (CMC)	WARD No.-0007	EB No.-0043 SUB-EB No.02	496	192	-
803221	Kolar (CMC)	WARD No.-0007	EB No.-004400	601	96	42
803221	Kolar (CMC)	WARD No.-0007	EB No.-004500	613	119	15
803221	Kolar (CMC)	WARD No.-0008	EB No.-004600	545	31	-
803221	Kolar (CMC)	WARD No.-0008	EB No.-004700	553	28	48
803221	Kolar (CMC)	WARD No.-0008	EB No.-0048 SUB-EB No.01	590	39	244
803221	Kolar (CMC)	WARD No.-0008	EB No.-0048 SUB-EB No.02	497	93	6
803221	Kolar (CMC)	WARD No.-0008	EB No.-004900	167	-	-
803221	Kolar (CMC)	WARD No.-0008	EB No.-005000	569	-	1
803221	Kolar (CMC)	WARD No.-0009	EB No.-005100	280	2	24
803221	Kolar (CMC)	WARD No.-0009	EB No.-005200	426	-	-
803221	Kolar (CMC)	WARD No.-0009	EB No.-005300	975	39	14
803221	Kolar (CMC)	WARD No.-0009	EB No.-005400	159	2	-
803221	Kolar (CMC)	WARD No.-0009	EB No.-005500	253	-	-
803221	Kolar (CMC)	WARD No.-0010	EB No.-005600	405	-	-
803221	Kolar (CMC)	WARD No.-0010	EB No.-005700	523	14	-
803221	Kolar (CMC)	WARD No.-0010	EB No.-005800	663	42	3
803221	Kolar (CMC)	WARD No.-0010	EB No.-005900	770	41	14
803221	Kolar (CMC)	WARD No.-0010	EB No.-006000	850	116	24
803221	Kolar (CMC)	WARD No.-0011	EB No.-006100	189	-	-
803221	Kolar (CMC)	WARD No.-0011	EB No.-006200	370	13	-
803221	Kolar (CMC)	WARD No.-0011	EB No.-006300	393	75	1
803221	Kolar (CMC)	WARD No.-0011	EB No.-006400	570	7	8
803221	Kolar (CMC)	WARD No.-0011	EB No.-006500	447	19	4
803221	Kolar (CMC)	WARD No.-0012	EB No.-006600	564	71	3
803221	Kolar (CMC)	WARD No.-0012	EB No.-006700	470	36	5
803221	Kolar (CMC)	WARD No.-0012	EB No.-006800	828	34	18
803221	Kolar (CMC)	WARD No.-0012	EB No.-006900	456	31	12
803221	Kolar (CMC)	WARD No.-0012	EB No.-007000	404	22	6
803221	Kolar (CMC)	WARD No.-0013	EB No.-007100	564	73	3
803221	Kolar (CMC)	WARD No.-0013	EB No.-007200	520	104	7
803221	Kolar (CMC)	WARD No.-0013	EB No.-007300	399	373	-
803221	Kolar (CMC)	WARD No.-0013	EB No.-007400	737	39	5
803221	Kolar (CMC)	WARD No.-0013	EB No.-007500	694	242	12
803221	Kolar (CMC)	WARD No.-0013	EB No.-007600	321	11	6
803221	Kolar (CMC)	WARD No.-0014	EB No.-000100	316	49	4
803221	Kolar (CMC)	WARD No.-0014	EB No.-000200	225	79	6

APPENDIX TO DISTRICT PRIMARY CENSUS ABSTRACT
TOTAL, SCHEDULED CASTES AND SCHEDULED TRIBES POPULATION - URBAN BLOCK WISE

Location Code	Name of Town	Name of Ward	Boundaries of Urban Block / EB Number	Total Population	Scheduled Castes Population	Scheduled Tribes Population
1	2	3	4	5	6	7
803221	Kolar (CMC)	WARD No.-0014	EB No.-000300	709	60	45
803221	Kolar (CMC)	WARD No.-0014	EB No.-000400	845	221	10
803221	Kolar (CMC)	WARD No.-0014	EB No.-000500	397	75	5
803221	Kolar (CMC)	WARD No.-0014	EB No.-000600	709	109	10
803221	Kolar (CMC)	WARD No.-0014	EB No.-0007 SUB-EB No.01	454	6	4
803221	Kolar (CMC)	WARD No.-0014	EB No.-0007 SUB-EB No.02	611	56	2
803221	Kolar (CMC)	WARD No.-0015	EB No.-000800	159	26	53
803221	Kolar (CMC)	WARD No.-0015	EB No.-000900	500	177	29
803221	Kolar (CMC)	WARD No.-0015	EB No.-001000	586	252	31
803221	Kolar (CMC)	WARD No.-0015	EB No.-001100	635	76	23
803221	Kolar (CMC)	WARD No.-0015	EB No.-0012 SUB-EB No.01	686	569	1
803221	Kolar (CMC)	WARD No.-0015	EB No.-0012 SUB-EB No.02	386	189	10
803221	Kolar (CMC)	WARD No.-0015	EB No.-001300	237	105	-
803221	Kolar (CMC)	WARD No.-0015	EB No.-001400	343	182	-
803221	Kolar (CMC)	WARD No.-0015	EB No.-001500	570	122	26
803221	Kolar (CMC)	WARD No.-0016	EB No.-001600	682	-	-
803221	Kolar (CMC)	WARD No.-0016	EB No.-001700	578	-	-
803221	Kolar (CMC)	WARD No.-0016	EB No.-001800	503	-	-
803221	Kolar (CMC)	WARD No.-0016	EB No.-001900	621	-	-
803221	Kolar (CMC)	WARD No.-0016	EB No.-002000	725	-	-
803221	Kolar (CMC)	WARD No.-0016	EB No.-002100	708	54	5
803221	Kolar (CMC)	WARD No.-0016	EB No.-002200	605	11	5
803221	Kolar (CMC)	WARD No.-0017	EB No.-002300	570	-	-
803221	Kolar (CMC)	WARD No.-0017	EB No.-002400	568	-	-
803221	Kolar (CMC)	WARD No.-0017	EB No.-002500	712	-	-
803221	Kolar (CMC)	WARD No.-0017	EB No.-002600	468	-	-
803221	Kolar (CMC)	WARD No.-0017	EB No.-002700	482	-	-
803221	Kolar (CMC)	WARD No.-0017	EB No.-002800	477	37	6
803221	Kolar (CMC)	WARD No.-0017	EB No.-002900	645	-	-
803221	Kolar (CMC)	WARD No.-0018	EB No.-003000	406	-	-
803221	Kolar (CMC)	WARD No.-0018	EB No.-003100	431	-	-
803221	Kolar (CMC)	WARD No.-0018	EB No.-0032 SUB-EB No.01	575	-	1
803221	Kolar (CMC)	WARD No.-0018	EB No.-0032 SUB-EB No.02	564	-	-
803221	Kolar (CMC)	WARD No.-0018	EB No.-003300	236	-	-
803221	Kolar (CMC)	WARD No.-0018	EB No.-003400	376	-	-
803221	Kolar (CMC)	WARD No.-0018	EB No.-003500	774	-	-
803221	Kolar (CMC)	WARD No.-0018	EB No.-003600	521	-	-
803221	Kolar (CMC)	WARD No.-0018	EB No.-003700	548	-	-
803221	Kolar (CMC)	WARD No.-0018	EB No.-003800	623	-	-
803221	Kolar (CMC)	WARD No.-0018	EB No.-0039 SUB-EB No.01	568	15	-
803221	Kolar (CMC)	WARD No.-0018	EB No.-0039 SUB-EB No.02	540	2	-
803221	Kolar (CMC)	WARD No.-0018	EB No.-004000	506	-	-
803221	Kolar (CMC)	WARD No.-0018	EB No.-0041 SUB-EB No.01	494	8	3
803221	Kolar (CMC)	WARD No.-0018	EB No.-0041 SUB-EB No.02	603	9	7

APPENDIX TO DISTRICT PRIMARY CENSUS ABSTRACT
TOTAL, SCHEDULED CASTES AND SCHEDULED TRIBES POPULATION - URBAN BLOCK WISE

Location Code	Name of Town	Name of Ward	Boundaries of Urban Block / EB Number	Total Population	Scheduled Castes Population	Scheduled Tribes Population
1	2	3	4	5	6	7
803221	Kolar (CMC)	WARD No.-0019	EB No.-004200	382	-	-
803221	Kolar (CMC)	WARD No.-0019	EB No.-004300	725	8	-
803221	Kolar (CMC)	WARD No.-0019	EB No.-004400	481	-	-
803221	Kolar (CMC)	WARD No.-0019	EB No.-004500	395	-	-
803221	Kolar (CMC)	WARD No.-0019	EB No.-004600	503	-	-
803221	Kolar (CMC)	WARD No.-0019	EB No.-004700	481	-	-
803221	Kolar (CMC)	WARD No.-0020	EB No.-004800	376	15	-
803221	Kolar (CMC)	WARD No.-0020	EB No.-004900	218	-	-
803221	Kolar (CMC)	WARD No.-0020	EB No.-005000	315	-	-
803221	Kolar (CMC)	WARD No.-0020	EB No.-005100	452	4	10
803221	Kolar (CMC)	WARD No.-0020	EB No.-005200	629	-	2
803221	Kolar (CMC)	WARD No.-0020	EB No.-005300	549	14	7
803221	Kolar (CMC)	WARD No.-0020	EB No.-005400	316	5	4
803221	Kolar (CMC)	WARD No.-0021	EB No.-005500	512	19	-
803221	Kolar (CMC)	WARD No.-0021	EB No.-005600	422	4	-
803221	Kolar (CMC)	WARD No.-0021	EB No.-005700	368	24	5
803221	Kolar (CMC)	WARD No.-0021	EB No.-005800	755	24	15
803221	Kolar (CMC)	WARD No.-0021	EB No.-005900	624	30	7
803221	Kolar (CMC)	WARD No.-0021	EB No.-006000	473	-	1
803221	Kolar (CMC)	WARD No.-0022	EB No.-006100	586	8	-
803221	Kolar (CMC)	WARD No.-0022	EB No.-006200	582	-	-
803221	Kolar (CMC)	WARD No.-0022	EB No.-006300	485	4	6
803221	Kolar (CMC)	WARD No.-0022	EB No.-006400	653	-	8
803221	Kolar (CMC)	WARD No.-0023	EB No.-006500	421	26	1
803221	Kolar (CMC)	WARD No.-0023	EB No.-006600	351	-	-
803221	Kolar (CMC)	WARD No.-0023	EB No.-006700	729	3	9
803221	Kolar (CMC)	WARD No.-0023	EB No.-006800	552	6	-
803221	Kolar (CMC)	WARD No.-0023	EB No.-006900	389	14	-
803221	Kolar (CMC)	WARD No.-0024	EB No.-007000	643	20	3
803221	Kolar (CMC)	WARD No.-0024	EB No.-007100	782	-	-
803221	Kolar (CMC)	WARD No.-0024	EB No.-007200	422	18	22
803221	Kolar (CMC)	WARD No.-0024	EB No.-007300	218	-	-
803221	Kolar (CMC)	WARD No.-0024	EB No.-007400	601	159	22
803221	Kolar (CMC)	WARD No.-0024	EB No.-0075 SUB-EB No.01	427	-	-
803221	Kolar (CMC)	WARD No.-0024	EB No.-0075 SUB-EB No.02	432	11	-
803221	Kolar (CMC)	WARD No.-0025	EB No.-000100	581	-	-
803221	Kolar (CMC)	WARD No.-0025	EB No.-000200	700	-	-
803221	Kolar (CMC)	WARD No.-0025	EB No.-000300	448	-	-
803221	Kolar (CMC)	WARD No.-0025	EB No.-000400	350	-	-
803221	Kolar (CMC)	WARD No.-0025	EB No.-000500	422	14	8
803221	Kolar (CMC)	WARD No.-0025	EB No.-007600	806	-	-
803221	Kolar (CMC)	WARD No.-0026	EB No.-000600	573	25	1
803221	Kolar (CMC)	WARD No.-0026	EB No.-000700	826	264	4
803221	Kolar (CMC)	WARD No.-0026	EB No.-000800	563	146	5

APPENDIX TO DISTRICT PRIMARY CENSUS ABSTRACT
TOTAL, SCHEDULED CASTES AND SCHEDULED TRIBES POPULATION - URBAN BLOCK WISE

Location Code	Name of Town	Name of Ward	Boundaries of Urban Block / EB Number	Total Population	Scheduled Castes Population	Scheduled Tribes Population
1	2	3	4	5	6	7
803221	Kolar (CMC)	WARD No.-0026	EB No.-000900	343	157	10
803221	Kolar (CMC)	WARD No.-0026	EB No.-001000	428	-	-
803221	Kolar (CMC)	WARD No.-0026	EB No.-001100	365	-	7
803221	Kolar (CMC)	WARD No.-0027	EB No.-001200	487	1	-
803221	Kolar (CMC)	WARD No.-0027	EB No.-001300	376	19	6
803221	Kolar (CMC)	WARD No.-0027	EB No.-001400	414	12	4
803221	Kolar (CMC)	WARD No.-0027	EB No.-001500	832	79	35
803221	Kolar (CMC)	WARD No.-0027	EB No.-001600	606	4	-
803221	Kolar (CMC)	WARD No.-0027	EB No.-001700	481	11	10
803221	Kolar (CMC)	WARD No.-0027	EB No.-0018 SUB-EB No.01	721	100	6
803221	Kolar (CMC)	WARD No.-0027	EB No.-0018 SUB-EB No.02	448	58	6
803221	Kolar (CMC)	WARD No.-0027	EB No.-001900	588	50	3
803221	Kolar (CMC)	WARD No.-0027	EB No.-002000	835	126	44
803221	Kolar (CMC)	WARD No.-0028	EB No.-002100	316	27	9
803221	Kolar (CMC)	WARD No.-0028	EB No.-002200	499	491	-
803221	Kolar (CMC)	WARD No.-0028	EB No.-002300	566	86	18
803221	Kolar (CMC)	WARD No.-0028	EB No.-002400	542	21	-
803221	Kolar (CMC)	WARD No.-0028	EB No.-002500	467	33	4
803221	Kolar (CMC)	WARD No.-0028	EB No.-002600	421	39	12
803221	Kolar (CMC)	WARD No.-0028	EB No.-002700	499	114	13
803221	Kolar (CMC)	WARD No.-0028	EB No.-007900	720	120	17
803221	Kolar (CMC)	WARD No.-0029	EB No.-002800	515	7	-
803221	Kolar (CMC)	WARD No.-0029	EB No.-002900	683	18	35
803221	Kolar (CMC)	WARD No.-0029	EB No.-003000	478	66	15
803221	Kolar (CMC)	WARD No.-0029	EB No.-003100	411	3	-
803221	Kolar (CMC)	WARD No.-0029	EB No.-0032 SUB-EB No.01	510	122	-
803221	Kolar (CMC)	WARD No.-0029	EB No.-0032 SUB-EB No.02	410	110	8
803221	Kolar (CMC)	WARD No.-0029	EB No.-003300	429	86	14
803221	Kolar (CMC)	WARD No.-0029	EB No.-003400	509	58	13
803221	Kolar (CMC)	WARD No.-0029	EB No.-003500	400	27	8
803221	Kolar (CMC)	WARD No.-0029	EB No.-003600	542	72	15
803221	Kolar (CMC)	WARD No.-0030	EB No.-003700	368	-	-
803221	Kolar (CMC)	WARD No.-0030	EB No.-003800	788	2	-
803221	Kolar (CMC)	WARD No.-0030	EB No.-003900	357	-	-
803221	Kolar (CMC)	WARD No.-0030	EB No.-004000	642	-	-
803221	Kolar (CMC)	WARD No.-0030	EB No.-004100	522	-	-
803221	Kolar (CMC)	WARD No.-0030	EB No.-004200	224	-	-
803221	Kolar (CMC)	WARD No.-0030	EB No.-004300	284	-	-
803221	Kolar (CMC)	WARD No.-0030	EB No.-004400	511	2	-
803221	Kolar (CMC)	WARD No.-0031	EB No.-004500	325	33	51
803221	Kolar (CMC)	WARD No.-0031	EB No.-004600	384	58	14
803221	Kolar (CMC)	WARD No.-0031	EB No.-0047 SUB-EB No.01	465	-	5
803221	Kolar (CMC)	WARD No.-0031	EB No.-0047 SUB-EB No.02	619	76	35
803221	Kolar (CMC)	WARD No.-0031	EB No.-004800	680	-	-

APPENDIX TO DISTRICT PRIMARY CENSUS ABSTRACT
TOTAL, SCHEDULED CASTES AND SCHEDULED TRIBES POPULATION - URBAN BLOCK WISE

Location Code	Name of Town	Name of Ward	Boundaries of Urban Block / EB Number	Total Population	Scheduled Castes Population	Scheduled Tribes Population
1	2	3	4	5	6	7
803221	Kolar (CMC)	WARD No.-0031	EB No.-0049 SUB-EB No.01	600	-	-
803221	Kolar (CMC)	WARD No.-0031	EB No.-0049 SUB-EB No.02	466	-	-
803221	Kolar (CMC)	WARD No.-0031	EB No.-005000	313	53	16
803221	Kolar (CMC)	WARD No.-0032	EB No.-005100	317	-	-
803221	Kolar (CMC)	WARD No.-0032	EB No.-005200	272	-	-
803221	Kolar (CMC)	WARD No.-0032	EB No.-005300	472	-	-
803221	Kolar (CMC)	WARD No.-0032	EB No.-005400	397	46	20
803221	Kolar (CMC)	WARD No.-0032	EB No.-005500	585	-	6
803221	Kolar (CMC)	WARD No.-0032	EB No.-005600	593	-	-
803221	Kolar (CMC)	WARD No.-0032	EB No.-005700	684	-	-
803221	Kolar (CMC)	WARD No.-0032	EB No.-0058 SUB-EB No.01	748	-	-
803221	Kolar (CMC)	WARD No.-0032	EB No.-0058 SUB-EB No.02	514	-	4
803221	Kolar (CMC)	WARD No.-0033	EB No.-0059 SUB-EB No.01	725	-	-
803221	Kolar (CMC)	WARD No.-0033	EB No.-0059 SUB-EB No.02	505	-	-
803221	Kolar (CMC)	WARD No.-0033	EB No.-0060 SUB-EB No.01	497	-	-
803221	Kolar (CMC)	WARD No.-0033	EB No.-0060 SUB-EB No.02	438	-	3
803221	Kolar (CMC)	WARD No.-0033	EB No.-0060 SUB-EB No.03	806	-	-
803221	Kolar (CMC)	WARD No.-0033	EB No.-006100	720	-	-
803221	Kolar (CMC)	WARD No.-0033	EB No.-0062 SUB-EB No.01	614	-	-
803221	Kolar (CMC)	WARD No.-0033	EB No.-0062 SUB-EB No.02	492	-	-
803221	Kolar (CMC)	WARD No.-0033	EB No.-006300	750	-	1
803221	Kolar (CMC)	WARD No.-0033	EB No.-006400	786	-	11
803221	Kolar (CMC)	WARD No.-0033	EB No.-0080 SUB-EB No.01	559	-	-
803221	Kolar (CMC)	WARD No.-0033	EB No.-0080 SUB-EB No.02	574	-	-
803221	Kolar (CMC)	WARD No.-0034	EB No.-006500	392	39	46
803221	Kolar (CMC)	WARD No.-0034	EB No.-0066 SUB-EB No.01	463	69	41
803221	Kolar (CMC)	WARD No.-0034	EB No.-0066 SUB-EB No.02	410	-	-
803221	Kolar (CMC)	WARD No.-0034	EB No.-0067 SUB-EB No.01	483	34	18
803221	Kolar (CMC)	WARD No.-0034	EB No.-0067 SUB-EB No.02	494	64	41
803221	Kolar (CMC)	WARD No.-0034	EB No.-006800	763	9	-
803221	Kolar (CMC)	WARD No.-0034	EB No.-006900	805	-	-
803221	Kolar (CMC)	WARD No.-0034	EB No.-007000	605	-	-
803221	Kolar (CMC)	WARD No.-0034	EB No.-008100	697	-	-
803221	Kolar (CMC)	WARD No.-0034	EB No.-008200	292	264	7
803221	Kolar (CMC)	WARD No.-0035	EB No.-0071 SUB-EB No.01	441	-	-
803221	Kolar (CMC)	WARD No.-0035	EB No.-0071 SUB-EB No.02	588	-	-
803221	Kolar (CMC)	WARD No.-0035	EB No.-0072 SUB-EB No.01	511	-	-
803221	Kolar (CMC)	WARD No.-0035	EB No.-0072 SUB-EB No.02	369	-	-
803221	Kolar (CMC)	WARD No.-0035	EB No.-0073 SUB-EB No.01	463	-	-
803221	Kolar (CMC)	WARD No.-0035	EB No.-0073 SUB-EB No.02	436	-	-
803221	Kolar (CMC)	WARD No.-0035	EB No.-0074 SUB-EB No.01	541	25	-
803221	Kolar (CMC)	WARD No.-0035	EB No.-0074 SUB-EB No.02	498	15	-
803221	Kolar (CMC)	WARD No.-0035	EB No.-007500	722	49	3
803221	Kolar (CMC)	WARD No.-0035	EB No.-0076 SUB-EB No.01	612	54	5

APPENDIX TO DISTRICT PRIMARY CENSUS ABSTRACT
TOTAL, SCHEDULED CASTES AND SCHEDULED TRIBES POPULATION - URBAN BLOCK WISE

Location Code	Name of Town	Name of Ward	Boundaries of Urban Block / EB Number	Total Population	Scheduled Castes Population	Scheduled Tribes Population
1	2	3	4	5	6	7
803221	Kolar (CMC)	WARD No.-0035	EB No.-0076 SUB-EB No.02	389	-	-
803221	Kolar (CMC)	WARD No.-0035	EB No.-007700	483	24	-
803221	Kolar (CMC)	WARD No.-0035	EB No.-007800	436	-	-
803222	Malur (TMC)	WARD No.-0001	EB No.-0001 SUB-EB No.01	667	114	48
803222	Malur (TMC)	WARD No.-0001	EB No.-0001 SUB-EB No.02	608	177	76
803222	Malur (TMC)	WARD No.-0001	EB No.-000300	674	55	96
803222	Malur (TMC)	WARD No.-0001	EB No.-005800	835	219	26
803222	Malur (TMC)	WARD No.-0002	EB No.-000200	673	50	47
803222	Malur (TMC)	WARD No.-0002	EB No.-000400	584	15	17
803222	Malur (TMC)	WARD No.-0002	EB No.-000500	615	164	1
803222	Malur (TMC)	WARD No.-0003	EB No.-000600	472	118	13
803222	Malur (TMC)	WARD No.-0003	EB No.-000700	111	111	-
803222	Malur (TMC)	WARD No.-0004	EB No.-0008 SUB-EB No.01	522	27	33
803222	Malur (TMC)	WARD No.-0004	EB No.-0008 SUB-EB No.02	400	199	14
803222	Malur (TMC)	WARD No.-0004	EB No.-000900	461	172	3
803222	Malur (TMC)	WARD No.-0005	EB No.-001000	416	2	10
803222	Malur (TMC)	WARD No.-0005	EB No.-001100	427	-	-
803222	Malur (TMC)	WARD No.-0005	EB No.-001200	215	4	3
803222	Malur (TMC)	WARD No.-0006	EB No.-001300	213	7	4
803222	Malur (TMC)	WARD No.-0006	EB No.-001500	221	12	-
803222	Malur (TMC)	WARD No.-0007	EB No.-0014 SUB-EB No.01	769	40	155
803222	Malur (TMC)	WARD No.-0007	EB No.-0014 SUB-EB No.02	306	121	16
803222	Malur (TMC)	WARD No.-0007	EB No.-001600	588	105	15
803222	Malur (TMC)	WARD No.-0008	EB No.-001700	829	257	50
803222	Malur (TMC)	WARD No.-0008	EB No.-001800	583	71	13
803222	Malur (TMC)	WARD No.-0008	EB No.-002100	927	93	30
803222	Malur (TMC)	WARD No.-0008	EB No.-005900	630	388	10
803222	Malur (TMC)	WARD No.-0009	EB No.-001900	735	111	14
803222	Malur (TMC)	WARD No.-0009	EB No.-0020 SUB-EB No.01	413	41	5
803222	Malur (TMC)	WARD No.-0009	EB No.-0020 SUB-EB No.02	465	33	7
803222	Malur (TMC)	WARD No.-0009	EB No.-0022 SUB-EB No.01	524	67	25
803222	Malur (TMC)	WARD No.-0009	EB No.-0022 SUB-EB No.02	604	71	16
803222	Malur (TMC)	WARD No.-0009	EB No.-002300	708	119	26
803222	Malur (TMC)	WARD No.-0009	EB No.-006000	505	64	4
803222	Malur (TMC)	WARD No.-0009	EB No.-006100	732	102	86
803222	Malur (TMC)	WARD No.-0010	EB No.-002500	610	11	7
803222	Malur (TMC)	WARD No.-0010	EB No.-002600	960	223	54
803222	Malur (TMC)	WARD No.-0011	EB No.-002700	142	6	-
803222	Malur (TMC)	WARD No.-0011	EB No.-002800	379	2	-
803222	Malur (TMC)	WARD No.-0011	EB No.-002900	397	3	8
803222	Malur (TMC)	WARD No.-0012	EB No.-003000	505	-	-
803222	Malur (TMC)	WARD No.-0012	EB No.-003100	497	4	-
803222	Malur (TMC)	WARD No.-0013	EB No.-003200	449	7	20
803222	Malur (TMC)	WARD No.-0013	EB No.-004700	276	16	-

APPENDIX TO DISTRICT PRIMARY CENSUS ABSTRACT
TOTAL, SCHEDULED CASTES AND SCHEDULED TRIBES POPULATION - URBAN BLOCK WISE

Location Code	Name of Town	Name of Ward	Boundaries of Urban Block / EB Number	Total Population	Scheduled Castes Population	Scheduled Tribes Population
1	2	3	4	5	6	7
803222	Malur (TMC)	WARD No.-0014	EB No.-003300	531	11	6
803222	Malur (TMC)	WARD No.-0014	EB No.-003400	321	37	18
803222	Malur (TMC)	WARD No.-0014	EB No.-003500	378	12	7
803222	Malur (TMC)	WARD No.-0015	EB No.-002400	525	80	-
803222	Malur (TMC)	WARD No.-0015	EB No.-0036 SUB-EB No.01	577	36	6
803222	Malur (TMC)	WARD No.-0015	EB No.-0036 SUB-EB No.02	588	58	10
803222	Malur (TMC)	WARD No.-0015	EB No.-005600	683	70	8
803222	Malur (TMC)	WARD No.-0016	EB No.-003800	103	3	9
803222	Malur (TMC)	WARD No.-0016	EB No.-003900	792	112	17
803222	Malur (TMC)	WARD No.-0017	EB No.-004000	838	67	18
803222	Malur (TMC)	WARD No.-0017	EB No.-0041 SUB-EB No.01	623	63	7
803222	Malur (TMC)	WARD No.-0017	EB No.-0041 SUB-EB No.02	301	68	8
803222	Malur (TMC)	WARD No.-0018	EB No.-004200	677	144	24
803222	Malur (TMC)	WARD No.-0018	EB No.-0043 SUB-EB No.01	476	31	32
803222	Malur (TMC)	WARD No.-0018	EB No.-0043 SUB-EB No.02	416	28	13
803222	Malur (TMC)	WARD No.-0018	EB No.-004400	676	31	12
803222	Malur (TMC)	WARD No.-0019	EB No.-004500	681	16	2
803222	Malur (TMC)	WARD No.-0019	EB No.-0046 SUB-EB No.01	444	10	20
803222	Malur (TMC)	WARD No.-0019	EB No.-0046 SUB-EB No.02	464	23	10
803222	Malur (TMC)	WARD No.-0019	EB No.-004800	421	26	2
803222	Malur (TMC)	WARD No.-0020	EB No.-003700	827	128	6
803222	Malur (TMC)	WARD No.-0020	EB No.-005100	778	143	20
803222	Malur (TMC)	WARD No.-0021	EB No.-0049 SUB-EB No.01	472	126	5
803222	Malur (TMC)	WARD No.-0021	EB No.-0049 SUB-EB No.02	511	106	3
803222	Malur (TMC)	WARD No.-0021	EB No.-005000	663	213	-
803222	Malur (TMC)	WARD No.-0022	EB No.-005200	584	269	38
803222	Malur (TMC)	WARD No.-0022	EB No.-0053 SUB-EB No.01	417	260	6
803222	Malur (TMC)	WARD No.-0022	EB No.-0053 SUB-EB No.02	444	224	10
803222	Malur (TMC)	WARD No.-0022	EB No.-0057 SUB-EB No.01	436	118	26
803222	Malur (TMC)	WARD No.-0022	EB No.-0057 SUB-EB No.02	620	164	25
803222	Malur (TMC)	WARD No.-0022	EB No.-006200	706	309	25
803222	Malur (TMC)	WARD No.-0023	EB No.-005400	397	79	10
803222	Malur (TMC)	WARD No.-0023	EB No.-0055 SUB-EB No.01	543	185	24
803222	Malur (TMC)	WARD No.-0023	EB No.-0055 SUB-EB No.02	490	155	24
803223	Bangarapet (TMC)	WARD No.-0001	EB No.-0002 SUB-EB No.01	533	524	-
803223	Bangarapet (TMC)	WARD No.-0001	EB No.-0002 SUB-EB No.02	468	457	-
803223	Bangarapet (TMC)	WARD No.-0001	EB No.-0003 SUB-EB No.01	445	402	-
803223	Bangarapet (TMC)	WARD No.-0001	EB No.-0003 SUB-EB No.02	387	81	4
803223	Bangarapet (TMC)	WARD No.-0002	EB No.-0004 SUB-EB No.01	341	13	1
803223	Bangarapet (TMC)	WARD No.-0002	EB No.-0004 SUB-EB No.02	514	34	2
803223	Bangarapet (TMC)	WARD No.-0002	EB No.-000700	639	61	-
803223	Bangarapet (TMC)	WARD No.-0002	EB No.-0008 SUB-EB No.01	522	-	-
803223	Bangarapet (TMC)	WARD No.-0002	EB No.-0008 SUB-EB No.02	384	26	-
803223	Bangarapet (TMC)	WARD No.-0002	EB No.-005900	677	135	-

APPENDIX TO DISTRICT PRIMARY CENSUS ABSTRACT
TOTAL, SCHEDULED CASTES AND SCHEDULED TRIBES POPULATION - URBAN BLOCK WISE

Location Code	Name of Town	Name of Ward	Boundaries of Urban Block / EB Number	Total Population	Scheduled Castes Population	Scheduled Tribes Population
1	2	3	4	5	6	7
803223	Bangarapet (TMC)	WARD No.-0003	EB No.-000500	466	59	7
803223	Bangarapet (TMC)	WARD No.-0003	EB No.-0006 SUB-EB No.01	444	90	-
803223	Bangarapet (TMC)	WARD No.-0003	EB No.-0006 SUB-EB No.02	442	39	-
803223	Bangarapet (TMC)	WARD No.-0003	EB No.-000900	401	14	-
803223	Bangarapet (TMC)	WARD No.-0003	EB No.-001000	725	9	-
803223	Bangarapet (TMC)	WARD No.-0003	EB No.-001100	630	423	-
803223	Bangarapet (TMC)	WARD No.-0004	EB No.-001200	277	149	-
803223	Bangarapet (TMC)	WARD No.-0004	EB No.-001300	647	5	-
803223	Bangarapet (TMC)	WARD No.-0004	EB No.-001400	690	76	5
803223	Bangarapet (TMC)	WARD No.-0005	EB No.-001500	375	41	-
803223	Bangarapet (TMC)	WARD No.-0005	EB No.-001600	368	12	-
803223	Bangarapet (TMC)	WARD No.-0005	EB No.-0017 SUB-EB No.01	434	19	-
803223	Bangarapet (TMC)	WARD No.-0005	EB No.-0017 SUB-EB No.02	521	50	-
803223	Bangarapet (TMC)	WARD No.-0005	EB No.-001800	490	24	3
803223	Bangarapet (TMC)	WARD No.-0006	EB No.-001900	566	77	3
803223	Bangarapet (TMC)	WARD No.-0006	EB No.-002000	483	198	5
803223	Bangarapet (TMC)	WARD No.-0006	EB No.-002100	637	162	7
803223	Bangarapet (TMC)	WARD No.-0007	EB No.-000100	498	101	-
803223	Bangarapet (TMC)	WARD No.-0007	EB No.-0022 SUB-EB No.01	401	98	13
803223	Bangarapet (TMC)	WARD No.-0007	EB No.-0022 SUB-EB No.02	471	395	2
803223	Bangarapet (TMC)	WARD No.-0008	EB No.-002300	826	149	10
803223	Bangarapet (TMC)	WARD No.-0008	EB No.-0024 SUB-EB No.01	482	196	1
803223	Bangarapet (TMC)	WARD No.-0008	EB No.-0024 SUB-EB No.02	484	90	-
803223	Bangarapet (TMC)	WARD No.-0008	EB No.-0060 SUB-EB No.01	445	41	21
803223	Bangarapet (TMC)	WARD No.-0008	EB No.-0060 SUB-EB No.02	527	68	4
803223	Bangarapet (TMC)	WARD No.-0009	EB No.-0025 SUB-EB No.01	566	118	17
803223	Bangarapet (TMC)	WARD No.-0009	EB No.-0025 SUB-EB No.02	608	117	2
803223	Bangarapet (TMC)	WARD No.-0009	EB No.-0026 SUB-EB No.01	692	149	-
803223	Bangarapet (TMC)	WARD No.-0009	EB No.-0026 SUB-EB No.02	535	82	-
803223	Bangarapet (TMC)	WARD No.-0010	EB No.-002700	855	151	10
803223	Bangarapet (TMC)	WARD No.-0010	EB No.-0028 SUB-EB No.01	613	78	-
803223	Bangarapet (TMC)	WARD No.-0010	EB No.-0028 SUB-EB No.02	576	153	9
803223	Bangarapet (TMC)	WARD No.-0011	EB No.-002900	274	30	-
803223	Bangarapet (TMC)	WARD No.-0011	EB No.-003000	772	93	13
803223	Bangarapet (TMC)	WARD No.-0011	EB No.-003100	708	67	2
803223	Bangarapet (TMC)	WARD No.-0012	EB No.-003200	518	173	5
803223	Bangarapet (TMC)	WARD No.-0012	EB No.-0033 SUB-EB No.01	421	98	10
803223	Bangarapet (TMC)	WARD No.-0012	EB No.-0033 SUB-EB No.02	460	194	10
803223	Bangarapet (TMC)	WARD No.-0013	EB No.-003400	664	75	5
803223	Bangarapet (TMC)	WARD No.-0013	EB No.-003500	552	45	-
803223	Bangarapet (TMC)	WARD No.-0014	EB No.-003600	583	59	3
803223	Bangarapet (TMC)	WARD No.-0014	EB No.-0037 SUB-EB No.01	507	140	6
803223	Bangarapet (TMC)	WARD No.-0014	EB No.-0037 SUB-EB No.02	286	27	-
803223	Bangarapet (TMC)	WARD No.-0015	EB No.-003800	561	14	-

APPENDIX TO DISTRICT PRIMARY CENSUS ABSTRACT
TOTAL, SCHEDULED CASTES AND SCHEDULED TRIBES POPULATION - URBAN BLOCK WISE

Location Code	Name of Town	Name of Ward	Boundaries of Urban Block / EB Number	Total Population	Scheduled Castes Population	Scheduled Tribes Population
1	2	3	4	5	6	7
803223	Bangarapet (TMC)	WARD No.-0015	EB No.-003900	792	28	-
803223	Bangarapet (TMC)	WARD No.-0016	EB No.-004000	612	31	1
803223	Bangarapet (TMC)	WARD No.-0016	EB No.-004100	244	14	-
803223	Bangarapet (TMC)	WARD No.-0016	EB No.-004200	758	91	4
803223	Bangarapet (TMC)	WARD No.-0017	EB No.-0043 SUB-EB No.01	506	4	7
803223	Bangarapet (TMC)	WARD No.-0017	EB No.-0043 SUB-EB No.02	366	5	6
803223	Bangarapet (TMC)	WARD No.-0017	EB No.-004400	596	5	3
803223	Bangarapet (TMC)	WARD No.-0018	EB No.-004500	270	7	-
803223	Bangarapet (TMC)	WARD No.-0018	EB No.-004600	746	181	17
803223	Bangarapet (TMC)	WARD No.-0019	EB No.-0047 SUB-EB No.01	755	118	14
803223	Bangarapet (TMC)	WARD No.-0019	EB No.-0047 SUB-EB No.02	460	59	3
803223	Bangarapet (TMC)	WARD No.-0019	EB No.-004800	264	68	5
803223	Bangarapet (TMC)	WARD No.-0019	EB No.-0049 SUB-EB No.01	479	170	6
803223	Bangarapet (TMC)	WARD No.-0019	EB No.-0049 SUB-EB No.02	499	117	6
803223	Bangarapet (TMC)	WARD No.-0020	EB No.-005000	503	228	11
803223	Bangarapet (TMC)	WARD No.-0020	EB No.-0051 SUB-EB No.01	475	384	-
803223	Bangarapet (TMC)	WARD No.-0020	EB No.-0051 SUB-EB No.02	525	394	-
803223	Bangarapet (TMC)	WARD No.-0021	EB No.-0052 SUB-EB No.01	412	184	4
803223	Bangarapet (TMC)	WARD No.-0021	EB No.-0052 SUB-EB No.02	643	203	21
803223	Bangarapet (TMC)	WARD No.-0021	EB No.-0053 SUB-EB No.01	669	92	4
803223	Bangarapet (TMC)	WARD No.-0021	EB No.-0053 SUB-EB No.02	702	341	-
803223	Bangarapet (TMC)	WARD No.-0021	EB No.-0054 SUB-EB No.01	454	210	-
803223	Bangarapet (TMC)	WARD No.-0021	EB No.-0054 SUB-EB No.02	308	127	7
803223	Bangarapet (TMC)	WARD No.-0022	EB No.-005500	857	202	24
803223	Bangarapet (TMC)	WARD No.-0022	EB No.-005600	388	102	8
803223	Bangarapet (TMC)	WARD No.-0022	EB No.-005700	774	162	5
803223	Bangarapet (TMC)	WARD No.-0022	EB No.-006200	831	199	24
803223	Bangarapet (TMC)	WARD No.-0023	EB No.-005800	815	295	38
803223	Bangarapet (TMC)	WARD No.-0023	EB No.-006100	755	153	50
803224	Robertson Pet (CMC + OG)	WARD No.-0001	EB No.-000100	435	115	27
803224	Robertson Pet (CMC + OG)	WARD No.-0001	EB No.-000200	373	49	16
803224	Robertson Pet (CMC + OG)	WARD No.-0001	EB No.-000300	387	43	7
803224	Robertson Pet (CMC + OG)	WARD No.-0001	EB No.-000400	307	60	4
803224	Robertson Pet (CMC + OG)	WARD No.-0001	EB No.-000500	122	26	5
803224	Robertson Pet (CMC + OG)	WARD No.-0001	EB No.-000600	423	89	14
803224	Robertson Pet (CMC + OG)	WARD No.-0001	EB No.-000700	298	52	4
803224	Robertson Pet (CMC + OG)	WARD No.-0001	EB No.-000800	458	84	54
803224	Robertson Pet (CMC + OG)	WARD No.-0002	EB No.-000900	304	55	16
803224	Robertson Pet (CMC + OG)	WARD No.-0002	EB No.-001000	212	63	12
803224	Robertson Pet (CMC + OG)	WARD No.-0002	EB No.-001100	267	124	10
803224	Robertson Pet (CMC + OG)	WARD No.-0002	EB No.-001200	63	29	2
803224	Robertson Pet (CMC + OG)	WARD No.-0002	EB No.-001300	405	33	51
803224	Robertson Pet (CMC + OG)	WARD No.-0002	EB No.-001400	462	106	38
803224	Robertson Pet (CMC + OG)	WARD No.-0002	EB No.-001500	401	91	36

APPENDIX TO DISTRICT PRIMARY CENSUS ABSTRACT
TOTAL, SCHEDULED CASTES AND SCHEDULED TRIBES POPULATION - URBAN BLOCK WISE

Location Code	Name of Town	Name of Ward	Boundaries of Urban Block / EB Number	Total Population	Scheduled Castes Population	Scheduled Tribes Population
1	2	3	4	5	6	7
803224	Robertson Pet (CMC + OG)	WARD No.-0002	EB No.-001600	347	100	23
803224	Robertson Pet (CMC + OG)	WARD No.-0003	EB No.-001700	76	29	4
803224	Robertson Pet (CMC + OG)	WARD No.-0003	EB No.-001800	94	66	-
803224	Robertson Pet (CMC + OG)	WARD No.-0003	EB No.-001900	163	157	-
803224	Robertson Pet (CMC + OG)	WARD No.-0003	EB No.-002000	459	453	-
803224	Robertson Pet (CMC + OG)	WARD No.-0003	EB No.-002100	155	111	-
803224	Robertson Pet (CMC + OG)	WARD No.-0003	EB No.-002200	284	181	-
803224	Robertson Pet (CMC + OG)	WARD No.-0003	EB No.-002300	112	28	11
803224	Robertson Pet (CMC + OG)	WARD No.-0003	EB No.-002400	124	111	2
803224	Robertson Pet (CMC + OG)	WARD No.-0003	EB No.-002500	335	286	-
803224	Robertson Pet (CMC + OG)	WARD No.-0003	EB No.-002600	415	359	-
803224	Robertson Pet (CMC + OG)	WARD No.-0003	EB No.-002700	500	395	-
803224	Robertson Pet (CMC + OG)	WARD No.-0004	EB No.-002800	565	475	-
803224	Robertson Pet (CMC + OG)	WARD No.-0004	EB No.-002900	495	405	-
803224	Robertson Pet (CMC + OG)	WARD No.-0004	EB No.-003000	299	281	-
803224	Robertson Pet (CMC + OG)	WARD No.-0004	EB No.-003100	492	442	-
803224	Robertson Pet (CMC + OG)	WARD No.-0004	EB No.-003200	161	111	-
803224	Robertson Pet (CMC + OG)	WARD No.-0004	EB No.-003300	511	315	1
803224	Robertson Pet (CMC + OG)	WARD No.-0004	EB No.-003400	172	161	-
803224	Robertson Pet (CMC + OG)	WARD No.-0004	EB No.-003500	619	569	-
803224	Robertson Pet (CMC + OG)	WARD No.-0004	EB No.-003600	307	293	-
803224	Robertson Pet (CMC + OG)	WARD No.-0004	EB No.-003700	316	234	-
803224	Robertson Pet (CMC + OG)	WARD No.-0005	EB No.-003800	483	416	5
803224	Robertson Pet (CMC + OG)	WARD No.-0005	EB No.-003900	695	678	-
803224	Robertson Pet (CMC + OG)	WARD No.-0005	EB No.-004000	570	565	-
803224	Robertson Pet (CMC + OG)	WARD No.-0005	EB No.-004100	516	476	-
803224	Robertson Pet (CMC + OG)	WARD No.-0005	EB No.-004200	696	682	-
803224	Robertson Pet (CMC + OG)	WARD No.-0005	EB No.-004300	341	178	13
803224	Robertson Pet (CMC + OG)	WARD No.-0005	EB No.-0044 SUB-EB No.01	679	670	-
803224	Robertson Pet (CMC + OG)	WARD No.-0005	EB No.-0044 SUB-EB No.02	423	421	-
803224	Robertson Pet (CMC + OG)	WARD No.-0005	EB No.-004500	226	222	-
803224	Robertson Pet (CMC + OG)	WARD No.-0006	EB No.-004600	482	8	-
803224	Robertson Pet (CMC + OG)	WARD No.-0006	EB No.-004700	231	35	-
803224	Robertson Pet (CMC + OG)	WARD No.-0006	EB No.-004800	725	623	-
803224	Robertson Pet (CMC + OG)	WARD No.-0006	EB No.-004900	494	432	-
803224	Robertson Pet (CMC + OG)	WARD No.-0006	EB No.-005000	342	303	-
803224	Robertson Pet (CMC + OG)	WARD No.-0006	EB No.-005100	608	592	-
803224	Robertson Pet (CMC + OG)	WARD No.-0006	EB No.-005200	170	134	-
803224	Robertson Pet (CMC + OG)	WARD No.-0006	EB No.-005300	536	514	-
803224	Robertson Pet (CMC + OG)	WARD No.-0006	EB No.-005400	363	328	-
803224	Robertson Pet (CMC + OG)	WARD No.-0007	EB No.-005500	385	142	15
803224	Robertson Pet (CMC + OG)	WARD No.-0007	EB No.-005600	757	438	5
803224	Robertson Pet (CMC + OG)	WARD No.-0007	EB No.-005700	367	178	2
803224	Robertson Pet (CMC + OG)	WARD No.-0007	EB No.-005800	734	202	2

APPENDIX TO DISTRICT PRIMARY CENSUS ABSTRACT
TOTAL, SCHEDULED CASTES AND SCHEDULED TRIBES POPULATION - URBAN BLOCK WISE

Location Code	Name of Town	Name of Ward	Boundaries of Urban Block / EB Number	Total Population	Scheduled Castes Population	Scheduled Tribes Population
1	2	3	4	5	6	7
803224	Robertson Pet (CMC + OG)	WARD No.-0007	EB No.-005900	535	221	2
803224	Robertson Pet (CMC + OG)	WARD No.-0007	EB No.-006000	493	294	-
803224	Robertson Pet (CMC + OG)	WARD No.-0007	EB No.-006100	246	148	-
803224	Robertson Pet (CMC + OG)	WARD No.-0007	EB No.-006200	338	160	14
803224	Robertson Pet (CMC + OG)	WARD No.-0007	EB No.-006300	732	378	-
803224	Robertson Pet (CMC + OG)	WARD No.-0007	EB No.-006400	343	240	-
803224	Robertson Pet (CMC + OG)	WARD No.-0008	EB No.-006500	332	175	-
803224	Robertson Pet (CMC + OG)	WARD No.-0008	EB No.-006600	405	189	14
803224	Robertson Pet (CMC + OG)	WARD No.-0008	EB No.-006700	341	259	5
803224	Robertson Pet (CMC + OG)	WARD No.-0008	EB No.-006800	454	360	-
803224	Robertson Pet (CMC + OG)	WARD No.-0008	EB No.-006900	372	346	-
803224	Robertson Pet (CMC + OG)	WARD No.-0008	EB No.-007000	393	343	-
803224	Robertson Pet (CMC + OG)	WARD No.-0008	EB No.-007100	519	417	-
803224	Robertson Pet (CMC + OG)	WARD No.-0008	EB No.-007200	368	306	-
803224	Robertson Pet (CMC + OG)	WARD No.-0009	EB No.-000100	302	233	3
803224	Robertson Pet (CMC + OG)	WARD No.-0009	EB No.-000200	490	454	-
803224	Robertson Pet (CMC + OG)	WARD No.-0009	EB No.-000300	343	296	-
803224	Robertson Pet (CMC + OG)	WARD No.-0009	EB No.-000400	317	298	-
803224	Robertson Pet (CMC + OG)	WARD No.-0009	EB No.-000500	402	355	15
803224	Robertson Pet (CMC + OG)	WARD No.-0009	EB No.-000600	489	441	5
803224	Robertson Pet (CMC + OG)	WARD No.-0009	EB No.-000700	443	441	-
803224	Robertson Pet (CMC + OG)	WARD No.-0009	EB No.-000800	312	311	1
803224	Robertson Pet (CMC + OG)	WARD No.-0009	EB No.-000900	236	140	2
803224	Robertson Pet (CMC + OG)	WARD No.-0010	EB No.-001200	358	354	-
803224	Robertson Pet (CMC + OG)	WARD No.-0010	EB No.-001300	403	394	-
803224	Robertson Pet (CMC + OG)	WARD No.-0010	EB No.-001400	392	381	-
803224	Robertson Pet (CMC + OG)	WARD No.-0010	EB No.-001500	314	300	-
803224	Robertson Pet (CMC + OG)	WARD No.-0010	EB No.-001600	474	460	-
803224	Robertson Pet (CMC + OG)	WARD No.-0010	EB No.-001700	434	370	5
803224	Robertson Pet (CMC + OG)	WARD No.-0011	EB No.-001800	309	216	1
803224	Robertson Pet (CMC + OG)	WARD No.-0011	EB No.-001900	375	227	-
803224	Robertson Pet (CMC + OG)	WARD No.-0011	EB No.-002000	296	219	-
803224	Robertson Pet (CMC + OG)	WARD No.-0011	EB No.-002100	392	203	3
803224	Robertson Pet (CMC + OG)	WARD No.-0011	EB No.-002200	354	214	-
803224	Robertson Pet (CMC + OG)	WARD No.-0011	EB No.-002300	504	377	-
803224	Robertson Pet (CMC + OG)	WARD No.-0011	EB No.-002500	475	434	-
803224	Robertson Pet (CMC + OG)	WARD No.-0011	EB No.-002600	448	374	-
803224	Robertson Pet (CMC + OG)	WARD No.-0011	EB No.-002700	390	354	-
803224	Robertson Pet (CMC + OG)	WARD No.-0011	EB No.-002800	290	213	-
803224	Robertson Pet (CMC + OG)	WARD No.-0012	EB No.-002900	635	92	-
803224	Robertson Pet (CMC + OG)	WARD No.-0012	EB No.-003000	423	175	-
803224	Robertson Pet (CMC + OG)	WARD No.-0012	EB No.-003100	485	391	-
803224	Robertson Pet (CMC + OG)	WARD No.-0012	EB No.-003200	501	217	-
803224	Robertson Pet (CMC + OG)	WARD No.-0012	EB No.-003300	501	474	-

APPENDIX TO DISTRICT PRIMARY CENSUS ABSTRACT
TOTAL, SCHEDULED CASTES AND SCHEDULED TRIBES POPULATION - URBAN BLOCK WISE

Location Code	Name of Town	Name of Ward	Boundaries of Urban Block / EB Number	Total Population	Scheduled Castes Population	Scheduled Tribes Population
1	2	3	4	5	6	7
803224	Robertson Pet (CMC + OG)	WARD No.-0012	EB No.-003400	416	345	1
803224	Robertson Pet (CMC + OG)	WARD No.-0012	EB No.-003500	197	126	-
803224	Robertson Pet (CMC + OG)	WARD No.-0012	EB No.-003600	362	328	-
803224	Robertson Pet (CMC + OG)	WARD No.-0013	EB No.-007300	133	90	-
803224	Robertson Pet (CMC + OG)	WARD No.-0013	EB No.-007400	229	189	-
803224	Robertson Pet (CMC + OG)	WARD No.-0013	EB No.-007500	443	294	-
803224	Robertson Pet (CMC + OG)	WARD No.-0013	EB No.-007600	642	255	7
803224	Robertson Pet (CMC + OG)	WARD No.-0013	EB No.-007700	173	97	-
803224	Robertson Pet (CMC + OG)	WARD No.-0013	EB No.-007800	412	213	-
803224	Robertson Pet (CMC + OG)	WARD No.-0013	EB No.-0079 SUB-EB No.01	484	445	-
803224	Robertson Pet (CMC + OG)	WARD No.-0013	EB No.-0079 SUB-EB No.02	352	200	-
803224	Robertson Pet (CMC + OG)	WARD No.-0013	EB No.-008000	662	523	-
803224	Robertson Pet (CMC + OG)	WARD No.-0013	EB No.-008100	240	106	-
803224	Robertson Pet (CMC + OG)	WARD No.-0013	EB No.-0082 SUB-EB No.01	454	75	1
803224	Robertson Pet (CMC + OG)	WARD No.-0013	EB No.-0082 SUB-EB No.02	431	145	-
803224	Robertson Pet (CMC + OG)	WARD No.-0014	EB No.-003700	619	570	1
803224	Robertson Pet (CMC + OG)	WARD No.-0014	EB No.-003800	703	616	-
803224	Robertson Pet (CMC + OG)	WARD No.-0014	EB No.-003900	512	402	-
803224	Robertson Pet (CMC + OG)	WARD No.-0014	EB No.-004000	691	587	63
803224	Robertson Pet (CMC + OG)	WARD No.-0014	EB No.-004100	699	628	-
803224	Robertson Pet (CMC + OG)	WARD No.-0014	EB No.-004200	757	726	16
803224	Robertson Pet (CMC + OG)	WARD No.-0014	EB No.-004300	496	426	-
803224	Robertson Pet (CMC + OG)	WARD No.-0014	EB No.-004500	521	454	-
803224	Robertson Pet (CMC + OG)	WARD No.-0015	EB No.-008300	213	208	-
803224	Robertson Pet (CMC + OG)	WARD No.-0015	EB No.-008400	594	559	-
803224	Robertson Pet (CMC + OG)	WARD No.-0015	EB No.-008500	781	770	1
803224	Robertson Pet (CMC + OG)	WARD No.-0015	EB No.-008600	426	269	-
803224	Robertson Pet (CMC + OG)	WARD No.-0015	EB No.-008700	254	199	-
803224	Robertson Pet (CMC + OG)	WARD No.-0015	EB No.-008800	306	262	-
803224	Robertson Pet (CMC + OG)	WARD No.-0015	EB No.-008900	518	501	1
803224	Robertson Pet (CMC + OG)	WARD No.-0015	EB No.-009000	262	257	-
803224	Robertson Pet (CMC + OG)	WARD No.-0015	EB No.-009100	420	395	-
803224	Robertson Pet (CMC + OG)	WARD No.-0015	EB No.-009200	566	511	-
803224	Robertson Pet (CMC + OG)	WARD No.-0016	EB No.-000100	765	702	-
803224	Robertson Pet (CMC + OG)	WARD No.-0016	EB No.-000200	661	611	-
803224	Robertson Pet (CMC + OG)	WARD No.-0016	EB No.-000300	742	706	-
803224	Robertson Pet (CMC + OG)	WARD No.-0016	EB No.-000400	703	669	-
803224	Robertson Pet (CMC + OG)	WARD No.-0016	EB No.-000500	588	572	-
803224	Robertson Pet (CMC + OG)	WARD No.-0016	EB No.-000600	767	694	3
803224	Robertson Pet (CMC + OG)	WARD No.-0016	EB No.-000700	593	579	-
803224	Robertson Pet (CMC + OG)	WARD No.-0016	EB No.-000800	652	556	-
803224	Robertson Pet (CMC + OG)	WARD No.-0017	EB No.-009300	382	166	-
803224	Robertson Pet (CMC + OG)	WARD No.-0017	EB No.-009400	160	106	-
803224	Robertson Pet (CMC + OG)	WARD No.-0017	EB No.-009500	611	453	7

APPENDIX TO DISTRICT PRIMARY CENSUS ABSTRACT
TOTAL, SCHEDULED CASTES AND SCHEDULED TRIBES POPULATION - URBAN BLOCK WISE

Location Code	Name of Town	Name of Ward	Boundaries of Urban Block / EB Number	Total Population	Scheduled Castes Population	Scheduled Tribes Population
1	2	3	4	5	6	7
803224	Robertson Pet (CMC + OG)	WARD No.-0017	EB No.-009600	536	413	1
803224	Robertson Pet (CMC + OG)	WARD No.-0017	EB No.-009700	515	439	-
803224	Robertson Pet (CMC + OG)	WARD No.-0017	EB No.-009800	463	417	-
803224	Robertson Pet (CMC + OG)	WARD No.-0017	EB No.-009900	571	409	-
803224	Robertson Pet (CMC + OG)	WARD No.-0017	EB No.-010000	465	292	-
803224	Robertson Pet (CMC + OG)	WARD No.-0017	EB No.-010100	435	204	-
803224	Robertson Pet (CMC + OG)	WARD No.-0018	EB No.-010200	484	458	-
803224	Robertson Pet (CMC + OG)	WARD No.-0018	EB No.-010300	362	351	-
803224	Robertson Pet (CMC + OG)	WARD No.-0018	EB No.-010400	340	324	-
803224	Robertson Pet (CMC + OG)	WARD No.-0018	EB No.-010500	693	643	-
803224	Robertson Pet (CMC + OG)	WARD No.-0018	EB No.-010600	379	327	-
803224	Robertson Pet (CMC + OG)	WARD No.-0018	EB No.-010700	245	177	-
803224	Robertson Pet (CMC + OG)	WARD No.-0018	EB No.-010800	472	426	-
803224	Robertson Pet (CMC + OG)	WARD No.-0018	EB No.-010900	556	489	-
803224	Robertson Pet (CMC + OG)	WARD No.-0018	EB No.-011000	757	712	-
803224	Robertson Pet (CMC + OG)	WARD No.-0019	EB No.-000900	723	552	-
803224	Robertson Pet (CMC + OG)	WARD No.-0019	EB No.-001000	690	653	-
803224	Robertson Pet (CMC + OG)	WARD No.-0019	EB No.-001100	338	251	13
803224	Robertson Pet (CMC + OG)	WARD No.-0019	EB No.-001200	319	232	-
803224	Robertson Pet (CMC + OG)	WARD No.-0019	EB No.-001300	275	101	-
803224	Robertson Pet (CMC + OG)	WARD No.-0019	EB No.-001400	360	278	4
803224	Robertson Pet (CMC + OG)	WARD No.-0019	EB No.-001500	693	507	-
803224	Robertson Pet (CMC + OG)	WARD No.-0019	EB No.-0016 SUB-EB No.01	524	29	5
803224	Robertson Pet (CMC + OG)	WARD No.-0019	EB No.-0016 SUB-EB No.02	488	90	6
803224	Robertson Pet (CMC + OG)	WARD No.-0019	EB No.-001700	202	14	-
803224	Robertson Pet (CMC + OG)	WARD No.-0019	EB No.-001800	38	-	-
803224	Robertson Pet (CMC + OG)	WARD No.-0020	EB No.-001900	201	83	-
803224	Robertson Pet (CMC + OG)	WARD No.-0020	EB No.-002000	235	193	-
803224	Robertson Pet (CMC + OG)	WARD No.-0020	EB No.-002100	541	521	-
803224	Robertson Pet (CMC + OG)	WARD No.-0020	EB No.-002200	399	381	-
803224	Robertson Pet (CMC + OG)	WARD No.-0020	EB No.-002300	257	214	-
803224	Robertson Pet (CMC + OG)	WARD No.-0020	EB No.-002400	367	310	6
803224	Robertson Pet (CMC + OG)	WARD No.-0020	EB No.-002500	413	184	-
803224	Robertson Pet (CMC + OG)	WARD No.-0020	EB No.-002600	365	147	5
803224	Robertson Pet (CMC + OG)	WARD No.-0020	EB No.-002700	118	31	12
803224	Robertson Pet (CMC + OG)	WARD No.-0020	EB No.-002800	484	103	-
803224	Robertson Pet (CMC + OG)	WARD No.-0021	EB No.-002900	331	57	1
803224	Robertson Pet (CMC + OG)	WARD No.-0021	EB No.-003000	310	72	-
803224	Robertson Pet (CMC + OG)	WARD No.-0021	EB No.-003100	179	67	-
803224	Robertson Pet (CMC + OG)	WARD No.-0021	EB No.-003200	272	48	-
803224	Robertson Pet (CMC + OG)	WARD No.-0021	EB No.-003300	241	44	-
803224	Robertson Pet (CMC + OG)	WARD No.-0021	EB No.-003400	312	81	6
803224	Robertson Pet (CMC + OG)	WARD No.-0021	EB No.-003500	352	142	12
803224	Robertson Pet (CMC + OG)	WARD No.-0021	EB No.-003600	365	236	-

APPENDIX TO DISTRICT PRIMARY CENSUS ABSTRACT
TOTAL, SCHEDULED CASTES AND SCHEDULED TRIBES POPULATION - URBAN BLOCK WISE

Location Code	Name of Town	Name of Ward	Boundaries of Urban Block / EB Number	Total Population	Scheduled Castes Population	Scheduled Tribes Population
1	2	3	4	5	6	7
803224	Robertson Pet (CMC + OG)	WARD No.-0021	EB No.-003700	214	60	-
803224	Robertson Pet (CMC + OG)	WARD No.-0021	EB No.-003800	244	111	-
803224	Robertson Pet (CMC + OG)	WARD No.-0021	EB No.-004900	276	56	5
803224	Robertson Pet (CMC + OG)	WARD No.-0021	EB No.-005000	551	148	3
803224	Robertson Pet (CMC + OG)	WARD No.-0021	EB No.-011800	291	85	-
803224	Robertson Pet (CMC + OG)	WARD No.-0021	EB No.-011900	165	36	2
803224	Robertson Pet (CMC + OG)	WARD No.-0021	EB No.-012000	194	92	-
803224	Robertson Pet (CMC + OG)	WARD No.-0022	EB No.-003900	641	100	3
803224	Robertson Pet (CMC + OG)	WARD No.-0022	EB No.-004000	564	86	5
803224	Robertson Pet (CMC + OG)	WARD No.-0022	EB No.-004100	653	54	8
803224	Robertson Pet (CMC + OG)	WARD No.-0022	EB No.-004200	564	169	-
803224	Robertson Pet (CMC + OG)	WARD No.-0022	EB No.-004300	465	100	4
803224	Robertson Pet (CMC + OG)	WARD No.-0022	EB No.-004400	512	91	7
803224	Robertson Pet (CMC + OG)	WARD No.-0022	EB No.-004500	590	73	-
803224	Robertson Pet (CMC + OG)	WARD No.-0022	EB No.-0046 SUB-EB No.01	434	94	1
803224	Robertson Pet (CMC + OG)	WARD No.-0022	EB No.-0046 SUB-EB No.02	413	56	6
803224	Robertson Pet (CMC + OG)	WARD No.-0022	EB No.-004700	577	123	9
803224	Robertson Pet (CMC + OG)	WARD No.-0022	EB No.-004800	399	46	4
803224	Robertson Pet (CMC + OG)	WARD No.-0023	EB No.-005100	699	156	-
803224	Robertson Pet (CMC + OG)	WARD No.-0023	EB No.-005200	665	110	-
803224	Robertson Pet (CMC + OG)	WARD No.-0023	EB No.-005300	694	102	1
803224	Robertson Pet (CMC + OG)	WARD No.-0023	EB No.-005400	718	318	-
803224	Robertson Pet (CMC + OG)	WARD No.-0023	EB No.-005500	412	52	-
803224	Robertson Pet (CMC + OG)	WARD No.-0023	EB No.-005600	553	59	11
803224	Robertson Pet (CMC + OG)	WARD No.-0023	EB No.-005700	706	49	-
803224	Robertson Pet (CMC + OG)	WARD No.-0023	EB No.-005800	456	4	-
803224	Robertson Pet (CMC + OG)	WARD No.-0023	EB No.-0059 SUB-EB No.01	493	110	-
803224	Robertson Pet (CMC + OG)	WARD No.-0023	EB No.-0059 SUB-EB No.02	430	235	-
803224	Robertson Pet (CMC + OG)	WARD No.-0024	EB No.-006000	199	4	-
803224	Robertson Pet (CMC + OG)	WARD No.-0024	EB No.-006100	107	4	-
803224	Robertson Pet (CMC + OG)	WARD No.-0024	EB No.-006200	621	97	-
803224	Robertson Pet (CMC + OG)	WARD No.-0024	EB No.-006300	356	98	-
803224	Robertson Pet (CMC + OG)	WARD No.-0024	EB No.-006400	12	5	-
803224	Robertson Pet (CMC + OG)	WARD No.-0024	EB No.-006500	261	4	-
803224	Robertson Pet (CMC + OG)	WARD No.-0024	EB No.-006600	448	8	1
803224	Robertson Pet (CMC + OG)	WARD No.-0024	EB No.-006700	377	11	-
803224	Robertson Pet (CMC + OG)	WARD No.-0024	EB No.-006800	367	7	42
803224	Robertson Pet (CMC + OG)	WARD No.-0024	EB No.-006900	314	26	-
803224	Robertson Pet (CMC + OG)	WARD No.-0024	EB No.-007000	507	12	10
803224	Robertson Pet (CMC + OG)	WARD No.-0025	EB No.-007100	514	27	-
803224	Robertson Pet (CMC + OG)	WARD No.-0025	EB No.-007200	170	-	15
803224	Robertson Pet (CMC + OG)	WARD No.-0025	EB No.-007300	127	15	-
803224	Robertson Pet (CMC + OG)	WARD No.-0025	EB No.-007400	645	363	-
803224	Robertson Pet (CMC + OG)	WARD No.-0025	EB No.-007500	340	79	4

APPENDIX TO DISTRICT PRIMARY CENSUS ABSTRACT
TOTAL, SCHEDULED CASTES AND SCHEDULED TRIBES POPULATION - URBAN BLOCK WISE

Location Code	Name of Town	Name of Ward	Boundaries of Urban Block / EB Number	Total Population	Scheduled Castes Population	Scheduled Tribes Population
1	2	3	4	5	6	7
803224	Robertson Pet (CMC + OG)	WARD No.-0025	EB No.-007600	122	50	-
803224	Robertson Pet (CMC + OG)	WARD No.-0025	EB No.-007700	474	129	-
803224	Robertson Pet (CMC + OG)	WARD No.-0025	EB No.-007800	49	4	-
803224	Robertson Pet (CMC + OG)	WARD No.-0025	EB No.-007900	440	2	8
803224	Robertson Pet (CMC + OG)	WARD No.-0025	EB No.-008000	375	196	-
803224	Robertson Pet (CMC + OG)	WARD No.-0025	EB No.-008100	126	5	-
803224	Robertson Pet (CMC + OG)	WARD No.-0026	EB No.-008200	443	327	-
803224	Robertson Pet (CMC + OG)	WARD No.-0026	EB No.-008300	445	409	-
803224	Robertson Pet (CMC + OG)	WARD No.-0026	EB No.-008400	375	345	12
803224	Robertson Pet (CMC + OG)	WARD No.-0026	EB No.-008500	391	297	-
803224	Robertson Pet (CMC + OG)	WARD No.-0026	EB No.-008600	476	393	-
803224	Robertson Pet (CMC + OG)	WARD No.-0026	EB No.-008700	420	376	37
803224	Robertson Pet (CMC + OG)	WARD No.-0026	EB No.-008800	376	342	-
803224	Robertson Pet (CMC + OG)	WARD No.-0026	EB No.-008900	355	291	-
803224	Robertson Pet (CMC + OG)	WARD No.-0026	EB No.-009000	362	270	-
803224	Robertson Pet (CMC + OG)	WARD No.-0026	EB No.-009100	353	327	-
803224	Robertson Pet (CMC + OG)	WARD No.-0026	EB No.-009200	378	358	-
803224	Robertson Pet (CMC + OG)	WARD No.-0026	EB No.-009300	359	291	-
803224	Robertson Pet (CMC + OG)	WARD No.-0026	EB No.-009400	332	279	-
803224	Robertson Pet (CMC + OG)	WARD No.-0027	EB No.-009500	515	209	-
803224	Robertson Pet (CMC + OG)	WARD No.-0027	EB No.-009600	555	60	-
803224	Robertson Pet (CMC + OG)	WARD No.-0027	EB No.-009700	533	154	-
803224	Robertson Pet (CMC + OG)	WARD No.-0027	EB No.-009800	550	109	-
803224	Robertson Pet (CMC + OG)	WARD No.-0027	EB No.-009900	533	140	13
803224	Robertson Pet (CMC + OG)	WARD No.-0027	EB No.-010000	456	74	-
803224	Robertson Pet (CMC + OG)	WARD No.-0027	EB No.-010100	260	3	-
803224	Robertson Pet (CMC + OG)	WARD No.-0028	EB No.-010200	267	74	-
803224	Robertson Pet (CMC + OG)	WARD No.-0028	EB No.-010300	179	43	-
803224	Robertson Pet (CMC + OG)	WARD No.-0028	EB No.-010400	329	69	-
803224	Robertson Pet (CMC + OG)	WARD No.-0028	EB No.-010500	185	18	-
803224	Robertson Pet (CMC + OG)	WARD No.-0028	EB No.-010600	618	597	-
803224	Robertson Pet (CMC + OG)	WARD No.-0028	EB No.-010700	207	166	-
803224	Robertson Pet (CMC + OG)	WARD No.-0028	EB No.-010800	521	138	-
803224	Robertson Pet (CMC + OG)	WARD No.-0028	EB No.-010900	458	400	-
803224	Robertson Pet (CMC + OG)	WARD No.-0028	EB No.-011000	304	85	-
803224	Robertson Pet (CMC + OG)	WARD No.-0029	EB No.-004600	475	29	11
803224	Robertson Pet (CMC + OG)	WARD No.-0029	EB No.-004700	495	227	3
803224	Robertson Pet (CMC + OG)	WARD No.-0029	EB No.-004800	495	60	5
803224	Robertson Pet (CMC + OG)	WARD No.-0029	EB No.-004900	541	29	9
803224	Robertson Pet (CMC + OG)	WARD No.-0029	EB No.-005000	553	95	9
803224	Robertson Pet (CMC + OG)	WARD No.-0029	EB No.-005100	731	74	-
803224	Robertson Pet (CMC + OG)	WARD No.-0029	EB No.-005200	769	449	-
803224	Robertson Pet (CMC + OG)	WARD No.-0029	EB No.-0053 SUB-EB No.01	439	109	-
803224	Robertson Pet (CMC + OG)	WARD No.-0029	EB No.-0053 SUB-EB No.02	390	90	-

APPENDIX TO DISTRICT PRIMARY CENSUS ABSTRACT
TOTAL, SCHEDULED CASTES AND SCHEDULED TRIBES POPULATION - URBAN BLOCK WISE

Location Code	Name of Town	Name of Ward	Boundaries of Urban Block / EB Number	Total Population	Scheduled Castes Population	Scheduled Tribes Population
1	2	3	4	5	6	7
803224	Robertson Pet (CMC + OG)	WARD No.-0029	EB No.-005400	273	116	-
803224	Robertson Pet (CMC + OG)	WARD No.-0030	EB No.-005500	651	307	-
803224	Robertson Pet (CMC + OG)	WARD No.-0030	EB No.-005600	245	125	-
803224	Robertson Pet (CMC + OG)	WARD No.-0030	EB No.-005700	595	250	3
803224	Robertson Pet (CMC + OG)	WARD No.-0030	EB No.-005800	407	183	-
803224	Robertson Pet (CMC + OG)	WARD No.-0030	EB No.-005900	178	46	-
803224	Robertson Pet (CMC + OG)	WARD No.-0030	EB No.-006000	421	175	-
803224	Robertson Pet (CMC + OG)	WARD No.-0030	EB No.-006100	515	271	3
803224	Robertson Pet (CMC + OG)	WARD No.-0030	EB No.-006200	630	357	-
803224	Robertson Pet (CMC + OG)	WARD No.-0030	EB No.-006300	365	263	4
803224	Robertson Pet (CMC + OG)	WARD No.-0030	EB No.-006400	480	188	-
803224	Robertson Pet (CMC + OG)	WARD No.-0031	EB No.-0065 SUB-EB No.01	695	559	-
803224	Robertson Pet (CMC + OG)	WARD No.-0031	EB No.-0065 SUB-EB No.02	263	218	-
803224	Robertson Pet (CMC + OG)	WARD No.-0031	EB No.-006600	517	404	4
803224	Robertson Pet (CMC + OG)	WARD No.-0031	EB No.-006700	296	156	-
803224	Robertson Pet (CMC + OG)	WARD No.-0031	EB No.-006800	704	381	2
803224	Robertson Pet (CMC + OG)	WARD No.-0031	EB No.-006900	738	409	-
803224	Robertson Pet (CMC + OG)	WARD No.-0031	EB No.-007000	289	119	-
803224	Robertson Pet (CMC + OG)	WARD No.-0031	EB No.-007100	472	236	-
803224	Robertson Pet (CMC + OG)	WARD No.-0031	EB No.-007200	627	348	-
803224	Robertson Pet (CMC + OG)	WARD No.-0031	EB No.-0073 SUB-EB No.01	415	250	-
803224	Robertson Pet (CMC + OG)	WARD No.-0031	EB No.-0073 SUB-EB No.02	407	179	-
803224	Robertson Pet (CMC + OG)	WARD No.-0031	EB No.-0074 SUB-EB No.01	523	255	-
803224	Robertson Pet (CMC + OG)	WARD No.-0031	EB No.-0074 SUB-EB No.02	306	242	-
803224	Robertson Pet (CMC + OG)	WARD No.-0031	EB No.-007900	684	282	-
803224	Robertson Pet (CMC + OG)	WARD No.-0031	EB No.-008000	713	583	-
803224	Robertson Pet (CMC + OG)	WARD No.-0031	EB No.-008300	342	90	-
803224	Robertson Pet (CMC + OG)	WARD No.-0032	EB No.-007500	402	99	13
803224	Robertson Pet (CMC + OG)	WARD No.-0032	EB No.-007600	353	198	1
803224	Robertson Pet (CMC + OG)	WARD No.-0032	EB No.-007700	363	155	-
803224	Robertson Pet (CMC + OG)	WARD No.-0032	EB No.-007800	334	65	-
803224	Robertson Pet (CMC + OG)	WARD No.-0032	EB No.-008100	456	20	-
803224	Robertson Pet (CMC + OG)	WARD No.-0032	EB No.-008200	571	5	-
803224	Robertson Pet (CMC + OG)	WARD No.-0033	EB No.-008400	564	396	15
803224	Robertson Pet (CMC + OG)	WARD No.-0033	EB No.-008500	423	83	-
803224	Robertson Pet (CMC + OG)	WARD No.-0033	EB No.-008600	329	141	15
803224	Robertson Pet (CMC + OG)	WARD No.-0033	EB No.-008700	471	131	2
803224	Robertson Pet (CMC + OG)	WARD No.-0033	EB No.-008800	478	222	-
803224	Robertson Pet (CMC + OG)	WARD No.-0033	EB No.-008900	197	21	-
803224	Robertson Pet (CMC + OG)	WARD No.-0033	EB No.-009000	465	165	-
803224	Robertson Pet (CMC + OG)	WARD No.-0033	EB No.-009100	495	65	23
803224	Robertson Pet (CMC + OG)	WARD No.-0034	EB No.-009200	262	128	1
803224	Robertson Pet (CMC + OG)	WARD No.-0034	EB No.-009300	359	42	8
803224	Robertson Pet (CMC + OG)	WARD No.-0034	EB No.-009400	414	71	14

APPENDIX TO DISTRICT PRIMARY CENSUS ABSTRACT
TOTAL, SCHEDULED CASTES AND SCHEDULED TRIBES POPULATION - URBAN BLOCK WISE

Location Code	Name of Town	Name of Ward	Boundaries of Urban Block / EB Number	Total Population	Scheduled Castes Population	Scheduled Tribes Population
1	2	3	4	5	6	7
803224	Robertson Pet (CMC + OG)	WARD No.-0034	EB No.-009500	462	110	14
803224	Robertson Pet (CMC + OG)	WARD No.-0034	EB No.-009600	754	481	-
803224	Robertson Pet (CMC + OG)	WARD No.-0034	EB No.-009700	678	189	-
803224	Robertson Pet (CMC + OG)	WARD No.-0034	EB No.-009800	411	159	1
803224	Robertson Pet (CMC + OG)	WARD No.-0035	EB No.-009900	411	292	-
803224	Robertson Pet (CMC + OG)	WARD No.-0035	EB No.-010000	510	322	2
803224	Robertson Pet (CMC + OG)	WARD No.-0035	EB No.-010100	472	177	4
803224	Robertson Pet (CMC + OG)	WARD No.-0035	EB No.-010200	398	269	25
803224	Robertson Pet (CMC + OG)	WARD No.-0035	EB No.-010300	568	498	-
803224	Robertson Pet (CMC + OG)	WARD No.-0035	EB No.-010400	441	376	-
803224	Robertson Pet (CMC + OG)	WARD No.-0035	EB No.-010500	656	572	9
803224	Robertson Pet (CMC + OG)	WARD No.-0035	EB No.-010600	485	312	-
803224	Robertson Pet (CMC + OG)	WARD No.-0035	EB No.-010700	397	367	-
803224	Robertson Pet (CMC + OG)	WARD No.-0036	EB No.-011100	451	127	-
803224	Robertson Pet (CMC + OG)	WARD No.-0037	EB No.-011200	350	140	-
803224	Robertson Pet (CMC + OG)	WARD No.-0037	EB No.-011300	510	179	11
803224	Robertson Pet (CMC + OG)	WARD No.-0037	EB No.-011400	475	224	9
803224	Robertson Pet (CMC + OG)	WARD No.-0037	EB No.-011500	579	243	3
803224	Robertson Pet (CMC + OG)	WARD No.-0037	EB No.-011600	729	315	-
803224	Robertson Pet (CMC + OG)	WARD No.-0037	EB No.-011700	519	255	-
803224	Robertson Pet (CMC + OG)	WARD No.-0037	EB No.-0134 SUB-EB No.01	520	261	4
803224	Robertson Pet (CMC + OG)	WARD No.-0037	EB No.-0134 SUB-EB No.02	334	194	-
803224	Robertson Pet (CMC + OG)	WARD No.-0038	EB No.-011800	483	197	2
803224	Robertson Pet (CMC + OG)	WARD No.-0038	EB No.-011900	475	211	-
803224	Robertson Pet (CMC + OG)	WARD No.-0038	EB No.-0120 SUB-EB No.01	479	211	-
803224	Robertson Pet (CMC + OG)	WARD No.-0038	EB No.-0120 SUB-EB No.02	425	233	-
803224	Robertson Pet (CMC + OG)	WARD No.-0039	EB No.-012100	652	175	4
803224	Robertson Pet (CMC + OG)	WARD No.-0039	EB No.-012200	583	230	13
803224	Robertson Pet (CMC + OG)	WARD No.-0039	EB No.-012300	630	349	17
803224	Robertson Pet (CMC + OG)	WARD No.-0039	EB No.-012400	671	263	16
803224	Robertson Pet (CMC + OG)	WARD No.-0039	EB No.-012500	492	280	34
803224	Robertson Pet (CMC + OG)	WARD No.-0039	EB No.-012600	621	358	23
803224	Robertson Pet (CMC + OG)	WARD No.-0039	EB No.-013300	509	137	6
803224	Robertson Pet (CMC + OG)	WARD No.-0040	EB No.-012700	805	222	11
803224	Robertson Pet (CMC + OG)	WARD No.-0040	EB No.-012800	753	333	6
803224	Robertson Pet (CMC + OG)	WARD No.-0040	EB No.-012900	677	329	-
803224	Robertson Pet (CMC + OG)	WARD No.-0040	EB No.-0130 SUB-EB No.01	414	93	2
803224	Robertson Pet (CMC + OG)	WARD No.-0040	EB No.-0130 SUB-EB No.02	366	88	3
803224	Robertson Pet (CMC + OG)	WARD No.-0040	EB No.-0131 SUB-EB No.01	474	160	-
803224	Robertson Pet (CMC + OG)	WARD No.-0040	EB No.-0131 SUB-EB No.02	370	97	9
803224	Robertson Pet (CMC + OG)	WARD No.-0040	EB No.-013200	740	328	-
803224	Robertson Pet (CMC + OG)	WARD No.-0041	EB No.-011100	657	284	-
803224	Robertson Pet (CMC + OG)	WARD No.-0041	EB No.-011200	581	155	-
803224	Robertson Pet (CMC + OG)	WARD No.-0041	EB No.-011300	604	183	5

APPENDIX TO DISTRICT PRIMARY CENSUS ABSTRACT
TOTAL, SCHEDULED CASTES AND SCHEDULED TRIBES POPULATION - URBAN BLOCK WISE

Location Code	Name of Town	Name of Ward	Boundaries of Urban Block / EB Number	Total Population	Scheduled Castes Population	Scheduled Tribes Population
1	2	3	4	5	6	7
803224	Robertson Pet (CMC + OG)	WARD No.-0041	EB No.-011400	504	169	-
803224	Robertson Pet (CMC + OG)	WARD No.-0041	EB No.-011500	592	155	-
803224	Robertson Pet (CMC + OG)	WARD No.-0041	EB No.-011600	432	241	-
803224	Robertson Pet (CMC + OG)	WARD No.-0041	EB No.-011700	541	283	-
622843	Bethamangala (CT)	WARD No.-0001	EB No.-000100	832	150	-
622843	Bethamangala (CT)	WARD No.-0001	EB No.-000200	860	43	9
622843	Bethamangala (CT)	WARD No.-0001	EB No.-000300	623	12	-
622843	Bethamangala (CT)	WARD No.-0001	EB No.-000400	648	64	-
622843	Bethamangala (CT)	WARD No.-0001	EB No.-000500	281	-	-
622843	Bethamangala (CT)	WARD No.-0001	EB No.-000600	712	5	-
622843	Bethamangala (CT)	WARD No.-0001	EB No.-000700	464	62	-
622843	Bethamangala (CT)	WARD No.-0001	EB No.-000800	365	88	15
622843	Bethamangala (CT)	WARD No.-0001	EB No.-000900	164	71	4
622843	Bethamangala (CT)	WARD No.-0001	EB No.-001000	714	320	21
622843	Bethamangala (CT)	WARD No.-0001	EB No.-001100	465	222	10
622843	Bethamangala (CT)	WARD No.-0001	EB No.-001200	466	102	5
622843	Bethamangala (CT)	WARD No.-0001	EB No.-001300	748	331	65
622843	Bethamangala (CT)	WARD No.-0001	EB No.-001400	895	228	14
622843	Bethamangala (CT)	WARD No.-0001	EB No.-001500	373	5	-
622843	Bethamangala (CT)	WARD No.-0001	EB No.-001600	475	71	3
622843	Bethamangala (CT)	WARD No.-0001	EB No.-001700	618	102	19
622843	Bethamangala (CT)	WARD No.-0001	EB No.-001800	710	251	-
803225	Mulbagal (TMC)	WARD No.-0001	EB No.-002000	309	-	1
803225	Mulbagal (TMC)	WARD No.-0001	EB No.-0021 SUB-EB No.01	635	33	5
803225	Mulbagal (TMC)	WARD No.-0001	EB No.-0021 SUB-EB No.02	407	1	-
803225	Mulbagal (TMC)	WARD No.-0002	EB No.-005200	475	109	8
803225	Mulbagal (TMC)	WARD No.-0002	EB No.-005300	444	27	8
803225	Mulbagal (TMC)	WARD No.-0002	EB No.-005400	844	95	15
803225	Mulbagal (TMC)	WARD No.-0003	EB No.-0055 SUB-EB No.01	562	90	25
803225	Mulbagal (TMC)	WARD No.-0003	EB No.-0055 SUB-EB No.02	490	41	-
803225	Mulbagal (TMC)	WARD No.-0003	EB No.-0056 SUB-EB No.01	930	210	3
803225	Mulbagal (TMC)	WARD No.-0003	EB No.-0056 SUB-EB No.02	131	36	-
803225	Mulbagal (TMC)	WARD No.-0004	EB No.-005700	985	346	12
803225	Mulbagal (TMC)	WARD No.-0004	EB No.-0058 SUB-EB No.01	813	166	13
803225	Mulbagal (TMC)	WARD No.-0004	EB No.-0058 SUB-EB No.02	216	55	4
803225	Mulbagal (TMC)	WARD No.-0004	EB No.-005900	884	558	6
803225	Mulbagal (TMC)	WARD No.-0005	EB No.-0060 SUB-EB No.01	623	613	-
803225	Mulbagal (TMC)	WARD No.-0005	EB No.-0060 SUB-EB No.02	367	334	-
803225	Mulbagal (TMC)	WARD No.-0005	EB No.-006100	572	555	-
803225	Mulbagal (TMC)	WARD No.-0005	EB No.-006200	578	505	12
803225	Mulbagal (TMC)	WARD No.-0006	EB No.-004100	789	53	4
803225	Mulbagal (TMC)	WARD No.-0006	EB No.-004200	913	612	16
803225	Mulbagal (TMC)	WARD No.-0006	EB No.-004300	742	43	50
803225	Mulbagal (TMC)	WARD No.-0007	EB No.-004400	699	549	4

APPENDIX TO DISTRICT PRIMARY CENSUS ABSTRACT
TOTAL, SCHEDULED CASTES AND SCHEDULED TRIBES POPULATION - URBAN BLOCK WISE

Location Code	Name of Town	Name of Ward	Boundaries of Urban Block / EB Number	Total Population	Scheduled Castes Population	Scheduled Tribes Population
1	2	3	4	5	6	7
803225	Mulbagal (TMC)	WARD No.-0007	EB No.-004500	1029	180	-
803225	Mulbagal (TMC)	WARD No.-0008	EB No.-0046 SUB-EB No.01	741	85	17
803225	Mulbagal (TMC)	WARD No.-0008	EB No.-0046 SUB-EB No.02	376	50	-
803225	Mulbagal (TMC)	WARD No.-0008	EB No.-004700	383	22	3
803225	Mulbagal (TMC)	WARD No.-0008	EB No.-004800	324	38	-
803225	Mulbagal (TMC)	WARD No.-0009	EB No.-004900	698	66	15
803225	Mulbagal (TMC)	WARD No.-0009	EB No.-005000	714	156	8
803225	Mulbagal (TMC)	WARD No.-0009	EB No.-005100	882	429	33
803225	Mulbagal (TMC)	WARD No.-0009	EB No.-0073 SUB-EB No.01	618	97	13
803225	Mulbagal (TMC)	WARD No.-0009	EB No.-0073 SUB-EB No.02	758	147	20
803225	Mulbagal (TMC)	WARD No.-0010	EB No.-002400	616	10	25
803225	Mulbagal (TMC)	WARD No.-0010	EB No.-002500	800	4	-
803225	Mulbagal (TMC)	WARD No.-0010	EB No.-002600	755	2	-
803225	Mulbagal (TMC)	WARD No.-0011	EB No.-002700	538	7	-
803225	Mulbagal (TMC)	WARD No.-0011	EB No.-002800	653	46	7
803225	Mulbagal (TMC)	WARD No.-0011	EB No.-002900	565	31	4
803225	Mulbagal (TMC)	WARD No.-0012	EB No.-0032 SUB-EB No.01	718	4	-
803225	Mulbagal (TMC)	WARD No.-0012	EB No.-0032 SUB-EB No.02	459	10	-
803225	Mulbagal (TMC)	WARD No.-0012	EB No.-003300	968	-	-
803225	Mulbagal (TMC)	WARD No.-0012	EB No.-0034 SUB-EB No.01	732	-	-
803225	Mulbagal (TMC)	WARD No.-0012	EB No.-0034 SUB-EB No.02	337	2	-
803225	Mulbagal (TMC)	WARD No.-0013	EB No.-0035 SUB-EB No.01	439	-	-
803225	Mulbagal (TMC)	WARD No.-0013	EB No.-0035 SUB-EB No.02	493	-	-
803225	Mulbagal (TMC)	WARD No.-0013	EB No.-0036 SUB-EB No.01	576	11	-
803225	Mulbagal (TMC)	WARD No.-0013	EB No.-0036 SUB-EB No.02	586	-	-
803225	Mulbagal (TMC)	WARD No.-0013	EB No.-0037 SUB-EB No.01	801	9	-
803225	Mulbagal (TMC)	WARD No.-0013	EB No.-0037 SUB-EB No.02	144	-	-
803225	Mulbagal (TMC)	WARD No.-0013	EB No.-003800	762	8	-
803225	Mulbagal (TMC)	WARD No.-0014	EB No.-003900	1011	42	-
803225	Mulbagal (TMC)	WARD No.-0014	EB No.-004000	902	15	8
803225	Mulbagal (TMC)	WARD No.-0015	EB No.-003000	949	-	-
803225	Mulbagal (TMC)	WARD No.-0015	EB No.-0031 SUB-EB No.01	832	26	-
803225	Mulbagal (TMC)	WARD No.-0015	EB No.-0031 SUB-EB No.02	339	-	-
803225	Mulbagal (TMC)	WARD No.-0016	EB No.-0066 SUB-EB No.01	799	-	-
803225	Mulbagal (TMC)	WARD No.-0016	EB No.-0066 SUB-EB No.02	601	247	32
803225	Mulbagal (TMC)	WARD No.-0016	EB No.-006700	815	71	1
803225	Mulbagal (TMC)	WARD No.-0016	EB No.-006800	928	8	5
803225	Mulbagal (TMC)	WARD No.-0016	EB No.-006900	753	-	-
803225	Mulbagal (TMC)	WARD No.-0017	EB No.-006300	434	160	-
803225	Mulbagal (TMC)	WARD No.-0017	EB No.-006400	576	194	-
803225	Mulbagal (TMC)	WARD No.-0017	EB No.-006500	802	16	-
803225	Mulbagal (TMC)	WARD No.-0018	EB No.-0001 SUB-EB No.01	463	249	7
803225	Mulbagal (TMC)	WARD No.-0018	EB No.-0001 SUB-EB No.02	661	350	-
803225	Mulbagal (TMC)	WARD No.-0018	EB No.-0002 SUB-EB No.01	668	-	11

APPENDIX TO DISTRICT PRIMARY CENSUS ABSTRACT
TOTAL, SCHEDULED CASTES AND SCHEDULED TRIBES POPULATION - URBAN BLOCK WISE

Location Code	Name of Town	Name of Ward	Boundaries of Urban Block / EB Number	Total Population	Scheduled Castes Population	Scheduled Tribes Population
1	2	3	4	5	6	7
803225	Mulbagal (TMC)	WARD No.-0018	EB No.-0002 SUB-EB No.02	373	6	-
803225	Mulbagal (TMC)	WARD No.-0019	EB No.-001800	731	63	11
803225	Mulbagal (TMC)	WARD No.-0019	EB No.-001900	526	-	-
803225	Mulbagal (TMC)	WARD No.-0020	EB No.-002200	706	-	-
803225	Mulbagal (TMC)	WARD No.-0020	EB No.-002300	439	-	4
803225	Mulbagal (TMC)	WARD No.-0021	EB No.-001000	827	-	-
803225	Mulbagal (TMC)	WARD No.-0021	EB No.-001100	741	-	35
803225	Mulbagal (TMC)	WARD No.-0022	EB No.-001600	686	25	6
803225	Mulbagal (TMC)	WARD No.-0022	EB No.-001700	596	1	-
803225	Mulbagal (TMC)	WARD No.-0022	EB No.-007200	524	52	4
803225	Mulbagal (TMC)	WARD No.-0023	EB No.-000300	361	17	9
803225	Mulbagal (TMC)	WARD No.-0023	EB No.-000400	526	-	3
803225	Mulbagal (TMC)	WARD No.-0023	EB No.-000500	828	12	-
803225	Mulbagal (TMC)	WARD No.-0024	EB No.-001400	497	14	10
803225	Mulbagal (TMC)	WARD No.-0024	EB No.-001500	612	2	3
803225	Mulbagal (TMC)	WARD No.-0025	EB No.-000800	787	26	19
803225	Mulbagal (TMC)	WARD No.-0025	EB No.-000900	635	1	16
803225	Mulbagal (TMC)	WARD No.-0025	EB No.-007100	674	2	13
803225	Mulbagal (TMC)	WARD No.-0026	EB No.-001200	717	23	82
803225	Mulbagal (TMC)	WARD No.-0026	EB No.-001300	723	3	72
803225	Mulbagal (TMC)	WARD No.-0027	EB No.-000600	795	-	-
803225	Mulbagal (TMC)	WARD No.-0027	EB No.-000700	803	-	-
803225	Mulbagal (TMC)	WARD No.-0027	EB No.-007000	763	-	8

Primary Census Abstract for Scheduled Castes (SC)

PRIMARY CENSUS ABSTRACT

Location code number	District/ CD Block/ Town	Total/ Rural/ Urban	Number of households with SC as head	Total population (including institutional and houseless population)			Population in the age-group 0-6			
				Persons	Males	Females	Persons	Males	Females	
				5	6	7	8	9	10	
581	Kolar - District	Total	99,650	4,65,867	2,32,546	2,33,321	53,346	26,981	26,365	
		Rural	69,947	3,27,424	1,64,018	1,63,406	38,740	19,621	19,119	
		Urban	29,703	1,38,443	68,528	69,915	14,606	7,360	7,246	
0158	Srinivasapur	Total	11,402	53,184	26,622	26,562	5,856	2,990	2,866	
		Rural	11,402	53,184	26,622	26,562	5,856	2,990	2,866	
		Urban	-	-	-	-	-	-	-	
0159	Kolar	Total	15,760	74,453	37,302	37,151	8,770	4,406	4,364	
		Rural	15,760	74,453	37,302	37,151	8,770	4,406	4,364	
		Urban	-	-	-	-	-	-	-	
0160	Malur	Total	11,735	53,378	26,773	26,605	6,185	3,105	3,080	
		Rural	11,735	53,378	26,773	26,605	6,185	3,105	3,080	
		Urban	-	-	-	-	-	-	-	
0161	Bangarapet	Total	19,270	89,407	44,820	44,587	10,724	5,478	5,246	
		Rural	17,150	79,578	39,990	39,588	9,702	4,957	4,745	
		Urban	2,120	9,829	4,830	4,999	1,022	521	501	
0162	Mulbagal	Total	13,900	66,831	33,331	33,500	8,227	4,163	4,064	
		Rural	13,900	66,831	33,331	33,500	8,227	4,163	4,064	
		Urban	-	-	-	-	-	-	-	
URBAN										
803220	Srinivasapur (TMC)	Urban	922	4,648	2,436	2,212	500	263	237	
803221	Kolar (CMC)	Urban	3,524	16,536	8,388	8,148	1,859	941	918	
803222	Malur (TMC)	Urban	1,487	6,806	3,437	3,369	763	384	379	
803223	Bangarapet (TMC)	Urban	2,252	10,355	5,111	5,244	1,227	641	586	
803224	Robertson Pet (CMC + OG)	Urban	19,387	89,901	44,034	45,867	9,087	4,559	4,528	
622843	Bethamangala (CT)	Urban	466	2,127	982	1,145	224	105	119	
803225	Mulbagal (TMC)	Urban	1,665	8,070	4,140	3,930	946	467	479	

PRIMARY CENSUS ABSTRACT

FOR SCHEDULED CASTES

Literates			Illiterates			Total workers			Total/ Rural/	District/	CD Block/ Town
Persons	Males	Females	Persons	Males	Females	Persons	Males	Females	Urban		
11	12	13	14	15	16	17	18	19	3	2	
2,91,403	1,61,297	1,30,106	1,74,464	71,249	1,03,215	2,16,173	1,31,693	84,480	Total	Kolar - District	
1,84,360	1,05,439	78,921	1,43,064	58,579	84,485	1,70,179	96,830	73,349	Rural		
1,07,043	55,858	51,185	31,400	12,670	18,730	45,994	34,863	11,131	Urban		
29,142	16,790	12,352	24,042	9,832	14,210	30,549	16,253	14,296	Total	Srinivasapur	
29,142	16,790	12,352	24,042	9,832	14,210	30,549	16,253	14,296	Rural		
-	-	-	-	-	-	-	-	-	Urban		
43,156	24,700	18,456	31,297	12,602	18,695	37,306	21,594	15,712	Total	Kolar	
43,156	24,700	18,456	31,297	12,602	18,695	37,306	21,594	15,712	Rural		
-	-	-	-	-	-	-	-	-	Urban		
29,693	16,905	12,788	23,685	9,868	13,817	26,542	15,824	10,718	Total	Malur	
29,693	16,905	12,788	23,685	9,868	13,817	26,542	15,824	10,718	Rural		
-	-	-	-	-	-	-	-	-	Urban		
53,298	30,024	23,274	36,109	14,796	21,313	41,901	25,824	16,077	Total	Bangarapet	
45,763	26,111	19,652	33,815	13,879	19,936	38,510	23,325	15,185	Rural		
7,535	3,913	3,622	2,294	917	1,377	3,391	2,499	892	Urban		
36,606	20,933	15,673	30,225	12,398	17,827	37,272	19,834	17,438	Total	Mulbagal	
36,606	20,933	15,673	30,225	12,398	17,827	37,272	19,834	17,438	Rural		
-	-	-	-	-	-	-	-	-	Urban		
										URBAN	
3,062	1,788	1,274	1,586	648	938	1,756	1,129	627	Urban	Srinivasapur (TMC)	
11,813	6,438	5,375	4,723	1,950	2,773	6,369	4,369	2,000	Urban	Kolar (CMC)	
4,647	2,524	2,123	2,159	913	1,246	2,642	1,771	871	Urban	Malur (TMC)	
7,482	3,900	3,582	2,873	1,211	1,662	3,807	2,803	1,004	Urban	Bangarapet (TMC)	
										Robertson Pet (CMC + OG)	
73,141	37,389	35,752	16,760	6,645	10,115	27,722	22,306	5,416	Urban		
1,495	751	744	632	231	401	784	531	253	Urban	Bethamangala (CT)	
5,403	3,068	2,335	2,667	1,072	1,595	2,914	1,954	960	Urban	Mulbagal (TMC)	

PRIMARY CENSUS ABSTRACT

Location code number	District/ CD Block/ Town	Total/ Rural/ Urban	Industrial category								
			Main workers			Cultivators			Agricultural labourers		
			Persons	Males	Females	Persons	Males	Females	Persons	Males	Females
1	2	3	20	21	22	23	24	25	26	27	28
581	Kolar - District	Total	1,71,973	1,11,315	60,658	30,050	20,169	9,881	64,059	33,358	30,701
		Rural	1,31,719	80,248	51,471	29,605	19,823	9,782	62,114	32,257	29,857
		Urban	40,254	31,067	9,187	445	346	99	1,945	1,101	844
0158	Srinivaspur	Total	25,139	14,273	10,866	8,117	4,991	3,126	12,287	6,206	6,081
		Rural	25,139	14,273	10,866	8,117	4,991	3,126	12,287	6,206	6,081
		Urban	-	-	-	-	-	-	-	-	-
0159	Kolar	Total	29,087	17,803	11,284	5,245	3,709	1,536	13,481	7,091	6,390
		Rural	29,087	17,803	11,284	5,245	3,709	1,536	13,481	7,091	6,390
		Urban	-	-	-	-	-	-	-	-	-
0160	Malur	Total	18,253	11,932	6,321	3,002	2,269	733	7,241	3,934	3,307
		Rural	18,253	11,932	6,321	3,002	2,269	733	7,241	3,934	3,307
		Urban	-	-	-	-	-	-	-	-	-
0161	Bangarapet	Total	32,943	21,694	11,249	5,769	4,171	1,598	13,055	6,751	6,304
		Rural	29,990	19,435	10,555	5,708	4,120	1,588	12,805	6,619	6,186
		Urban	2,953	2,259	694	61	51	10	250	132	118
0162	Mulbagal	Total	29,250	16,805	12,445	7,533	4,734	2,799	16,300	8,407	7,893
		Rural	29,250	16,805	12,445	7,533	4,734	2,799	16,300	8,407	7,893
		Urban	-	-	-	-	-	-	-	-	-
URBAN											
803220	Srinivaspur (TMC)	Urban	1,688	1,094	594	44	36	8	570	247	323
803221	Kolar (CMC)	Urban	5,304	3,755	1,549	76	58	18	319	210	109
803222	Malur (TMC)	Urban	2,172	1,502	670	29	22	7	175	113	62
803223	Bangarapet (TMC)	Urban	3,303	2,507	796	12	12	-	40	21	19
803224	Robertson Pet (CMC + OG)	Urban	24,366	19,862	4,504	169	127	42	509	353	156
622843	Bethamangala (CT)	Urban	675	472	203	16	14	2	85	45	40
803225	Mulbagal (TMC)	Urban	2,746	1,875	871	99	77	22	247	112	135

PRIMARY CENSUS ABSTRACT

FOR SCHEDULED CASTES

of main workers

Household industry workers			Other workers			Marginal workers			Total/ Rural/	District/ CD Block/ Town
Persons	Males	Females	Persons	Males	Females	Persons	Males	Females	Urban	
29	30	31	32	33	34	35	36	37	3	2
2,266	1,259	1,007	75,598	56,529	19,069	44,200	20,378	23,822	Total	Kolar - District
1,708	886	822	38,292	27,282	11,010	38,460	16,582	21,878	Rural	
558	373	185	37,306	29,247	8,059	5,740	3,796	1,944	Urban	
354	166	188	4,381	2,910	1,471	5,410	1,980	3,430	Total	Srinivasapur
354	166	188	4,381	2,910	1,471	5,410	1,980	3,430	Rural	
-	-	-	-	-	-	-	-	-	Urban	
451	230	221	9,910	6,773	3,137	8,219	3,791	4,428	Total	Kolar
451	230	221	9,910	6,773	3,137	8,219	3,791	4,428	Rural	
-	-	-	-	-	-	-	-	-	Urban	
179	103	76	7,831	5,626	2,205	8,289	3,892	4,397	Total	Malur
179	103	76	7,831	5,626	2,205	8,289	3,892	4,397	Rural	
-	-	-	-	-	-	-	-	-	Urban	
316	211	105	13,803	10,561	3,242	8,958	4,130	4,828	Total	Bangarapet
294	195	99	11,183	8,501	2,682	8,520	3,890	4,630	Rural	
22	16	6	2,620	2,060	560	438	240	198	Urban	
430	192	238	4,987	3,472	1,515	8,022	3,029	4,993	Total	Mulbagal
430	192	238	4,987	3,472	1,515	8,022	3,029	4,993	Rural	
-	-	-	-	-	-	-	-	-	Urban	
URBAN										
27	13	14	1,047	798	249	68	35	33	Urban	Srinivasapur (TMC)
162	99	63	4,747	3,388	1,359	1,065	614	451	Urban	Kolar (CMC)
36	25	11	1,932	1,342	590	470	269	201	Urban	Malur (TMC)
56	40	16	3,195	2,434	761	504	296	208	Urban	Bangarapet (TMC)
221	166	55	23,467	19,216	4,251	3,356	2,444	912	Urban	Robertson Pet (CMC + OG)
6	2	4	568	411	157	109	59	50	Urban	Bethamangala (CT)
50	28	22	2,350	1,658	692	168	79	89	Urban	Mulbagal (TMC)

PRIMARY CENSUS ABSTRACT

Location code number	District/ CD Block/ Town	Total/ Rural/ Urban	Industrial category of								
			Cultivators			Agricultural labourers			Household industry workers		
			Persons	Males	Females	Persons	Males	Females	Persons	Males	Females
1	2	3	38	39	40	41	42	43	44	45	46
581	Kolar - District	Total	3,564	1,455	2,109	23,398	9,080	14,318	1,376	587	789
		Rural	3,476	1,404	2,072	22,975	8,797	14,178	1,176	496	680
		Urban	88	51	37	423	283	140	200	91	109
0158	Srinivasapur	Total	604	189	415	3,414	1,147	2,267	300	121	179
		Rural	604	189	415	3,414	1,147	2,267	300	121	179
		Urban	-	-	-	-	-	-	-	-	-
0159	Kolar	Total	570	234	336	4,548	1,907	2,641	210	105	105
		Rural	570	234	336	4,548	1,907	2,641	210	105	105
		Urban	-	-	-	-	-	-	-	-	-
0160	Malur	Total	536	275	261	4,995	2,024	2,971	138	77	61
		Rural	536	275	261	4,995	2,024	2,971	138	77	61
		Urban	-	-	-	-	-	-	-	-	-
0161	Bangarapet	Total	676	312	364	4,931	1,879	3,052	134	42	92
		Rural	669	308	361	4,844	1,845	2,999	119	40	79
		Urban	7	4	3	87	34	53	15	2	13
0162	Mulbagal	Total	1,097	398	699	5,174	1,874	3,300	409	153	256
		Rural	1,097	398	699	5,174	1,874	3,300	409	153	256
		Urban	-	-	-	-	-	-	-	-	-
URBAN											
803220	Srinivasapur (TMC)	Urban	4	3	1	14	3	11	-	-	-
803221	Kolar (CMC)	Urban	13	7	6	70	41	29	87	36	51
803222	Malur (TMC)	Urban	1	-	1	28	16	12	13	6	7
803223	Bangarapet (TMC)	Urban	3	2	1	19	14	5	12	7	5
803224	Robertson Pet (CMC + OG)	Urban	58	32	26	269	199	70	83	41	42
622843	Bethamangala (CT)	Urban	-	-	-	9	4	5	-	-	-
803225	Mulbagal (TMC)	Urban	9	7	2	14	6	8	5	1	4

PRIMARY CENSUS ABSTRACT

FOR SCHEDULED CASTES

marginal workers						Total/ Rural/ Urban	District/ Town	CD Block/ Town	Location code number
Other workers			Non-workers						
Persons	Males	Females	Persons	Males	Females				
47	48	49	50	51	52	3	2	1	
15,862	9,256	6,606	2,49,694	1,00,853	1,48,841	Total	Kolar - District	581	
10,833	5,885	4,948	1,57,245	67,188	90,057	Rural			
5,029	3,371	1,658	92,449	33,665	58,784	Urban			
1,092	523	569	22,635	10,369	12,266	Total	Srinivasapur	0158	
1,092	523	569	22,635	10,369	12,266	Rural			
-	-	-	-	-	-	Urban			
2,891	1,545	1,346	37,147	15,708	21,439	Total	Kolar	0159	
2,891	1,545	1,346	37,147	15,708	21,439	Rural			
-	-	-	-	-	-	Urban			
2,620	1,516	1,104	26,836	10,949	15,887	Total	Malur	0160	
2,620	1,516	1,104	26,836	10,949	15,887	Rural			
-	-	-	-	-	-	Urban			
3,217	1,897	1,320	47,506	18,996	28,510	Total	Bangarapet	0161	
2,888	1,697	1,191	41,068	16,665	24,403	Rural			
329	200	129	6,438	2,331	4,107	Urban			
1,342	604	738	29,559	13,497	16,062	Total	Mulbagal	0162	
1,342	604	738	29,559	13,497	16,062	Rural			
-	-	-	-	-	-	Urban			
							URBAN		
50	29	21	2,892	1,307	1,585	Urban	Srinivasapur (TMC)	803220	
895	530	365	10,167	4,019	6,148	Urban	Kolar (CMC)	803221	
428	247	181	4,164	1,666	2,498	Urban	Malur (TMC)	803222	
470	273	197	6,548	2,308	4,240	Urban	Bangarapet (TMC)	803223	
							Robertson Pet (CMC +		
2,946	2,172	774	62,179	21,728	40,451	Urban	OG)	803224	
100	55	45	1,343	451	892	Urban	Bethamangala (CT)	622843	
140	65	75	5,156	2,186	2,970	Urban	Mulbagal (TMC)	803225	

Primary Census Abstract for Scheduled Tribes (ST)

PRIMARY CENSUS ABSTRACT

Location code number	District/ CD Block/ Town	Total/ Rural/ Urban	Number of households with ST as head	Total population (including institutional and houseless population)			Population in the age-group 0-6			
				Persons	Males	Females	Persons	Males	Females	
				5	6	7	8	9	10	
581	Kolar - District	Total	16,540	78,875	39,997	38,878	9,084	4,654	4,430	
		Rural	15,119	72,143	36,448	35,695	8,358	4,289	4,069	
		Urban	1,421	6,732	3,549	3,183	726	365	361	
0158	Srinivasapur	Total	4,384	20,815	10,452	10,363	2,213	1,129	1,084	
		Rural	4,384	20,815	10,452	10,363	2,213	1,129	1,084	
		Urban	-	-	-	-	-	-	-	
0159	Kolar	Total	2,900	13,316	6,763	6,553	1,540	777	763	
		Rural	2,900	13,316	6,763	6,553	1,540	777	763	
		Urban	-	-	-	-	-	-	-	
0160	Malur	Total	4,325	20,972	10,662	10,310	2,538	1,303	1,235	
		Rural	4,325	20,972	10,662	10,310	2,538	1,303	1,235	
		Urban	-	-	-	-	-	-	-	
0161	Bangarapet	Total	1,997	9,425	4,696	4,729	1,150	602	548	
		Rural	1,918	9,082	4,527	4,555	1,117	584	533	
		Urban	79	343	169	174	33	18	15	
0162	Mulbagal	Total	1,592	7,958	4,044	3,914	950	496	454	
		Rural	1,592	7,958	4,044	3,914	950	496	454	
		Urban	-	-	-	-	-	-	-	
URBAN										
803220	Srinivasapur (TMC)	Urban	121	722	410	312	61	27	34	
803221	Kolar (CMC)	Urban	448	2,094	1,068	1,026	252	138	114	
803222	Malur (TMC)	Urban	302	1,403	738	665	153	65	88	
803223	Bangarapet (TMC)	Urban	100	448	247	201	41	19	22	
803224	Robertson Pet (CMC + OG)	Urban	274	1,210	634	576	121	62	59	
622843	Bethamangala (CT)	Urban	35	165	80	85	12	6	6	
803225	Mulbagal (TMC)	Urban	141	690	372	318	86	48	38	

PRIMARY CENSUS ABSTRACT

FOR SCHEDULED TRIBES

Literates			Illiterates			Total workers			Total/ Rural/	District/ CD Block/ Town
Persons	Males	Females	Persons	Males	Females	Persons	Males	Females	Urban	
11	12	13	14	15	16	17	18	19	3	2
44,395	25,531	18,864	34,480	14,466	20,014	40,919	23,828	17,091	Total	Kolar - District
39,388	22,687	16,701	32,755	13,761	18,994	38,565	22,127	16,438	Rural	
5,007	2,844	2,163	1,725	705	1,020	2,354	1,701	653	Urban	
11,570	6,698	4,872	9,245	3,754	5,491	11,891	6,467	5,424	Total	Srinivasapur
11,570	6,698	4,872	9,245	3,754	5,491	11,891	6,467	5,424	Rural	
-	-	-	-	-	-	-	-	-	Urban	
7,838	4,461	3,377	5,478	2,302	3,176	6,526	4,072	2,454	Total	Kolar
7,838	4,461	3,377	5,478	2,302	3,176	6,526	4,072	2,454	Rural	
-	-	-	-	-	-	-	-	-	Urban	
10,867	6,265	4,602	10,105	4,397	5,708	10,996	6,437	4,559	Total	Malur
10,867	6,265	4,602	10,105	4,397	5,708	10,996	6,437	4,559	Rural	
-	-	-	-	-	-	-	-	-	Urban	
5,094	2,875	2,219	4,331	1,821	2,510	4,712	2,808	1,904	Total	Bangarapet
4,834	2,741	2,093	4,248	1,786	2,462	4,593	2,713	1,880	Rural	
260	134	126	83	35	48	119	95	24	Urban	
4,279	2,522	1,757	3,679	1,522	2,157	4,559	2,438	2,121	Total	Mulbagal
4,279	2,522	1,757	3,679	1,522	2,157	4,559	2,438	2,121	Rural	
-	-	-	-	-	-	-	-	-	Urban	
URBAN										
531	338	193	191	72	119	196	134	62	Urban	Srinivasapur (TMC)
1,539	831	708	555	237	318	796	531	265	Urban	Kolar (CMC)
989	585	404	414	153	261	510	371	139	Urban	Malur (TMC)
349	207	142	99	40	59	173	132	41	Urban	Bangarapet (TMC) Robertson Pet (CMC + OG)
998	547	451	212	87	125	389	329	60	Urban	
125	64	61	40	16	24	65	44	21	Urban	Bethamangala (CT)
476	272	204	214	100	114	225	160	65	Urban	Mulbagal (TMC)

PRIMARY CENSUS ABSTRACT

Location code number	District/ CD Block/ Town	Total/ Rural/ Urban	Industrial category								
			Main workers			Cultivators			Agricultural labourers		
			Persons	Males	Females	Persons	Males	Females	Persons	Males	Females
1	2	3	20	21	22	23	24	25	26	27	28
581	Kolar - District	Total	31,095	19,385	11,710	9,605	6,426	3,179	12,343	6,557	5,786
		Rural	29,045	17,869	11,176	9,565	6,398	3,167	12,219	6,485	5,734
		Urban	2,050	1,516	534	40	28	12	124	72	52
0158 Srinivaspur	Total		9,521	5,534	3,987	4,073	2,528	1,545	3,704	1,828	1,876
	Rural		9,521	5,534	3,987	4,073	2,528	1,545	3,704	1,828	1,876
	Urban		-	-	-	-	-	-	-	-	-
0159 Kolar	Total		4,764	3,120	1,644	1,409	1,036	373	1,813	1,044	769
	Rural		4,764	3,120	1,644	1,409	1,036	373	1,813	1,044	769
	Urban		-	-	-	-	-	-	-	-	-
0160 Malur	Total		7,798	5,038	2,760	2,010	1,445	565	3,216	1,801	1,415
	Rural		7,798	5,038	2,760	2,010	1,445	565	3,216	1,801	1,415
	Urban		-	-	-	-	-	-	-	-	-
0161 Bangarapet	Total		3,471	2,251	1,220	962	679	283	1,499	815	684
	Rural		3,353	2,157	1,196	955	675	280	1,487	808	679
	Urban		118	94	24	7	4	3	12	7	5
0162 Mulbagal	Total		3,609	2,020	1,589	1,118	714	404	1,999	1,004	995
	Rural		3,609	2,020	1,589	1,118	714	404	1,999	1,004	995
	Urban		-	-	-	-	-	-	-	-	-
URBAN											
803220	Srinivaspur (TMC)	Urban	179	122	57	2	2	-	50	24	26
803221	Kolar (CMC)	Urban	672	463	209	5	4	1	23	19	4
803222	Malur (TMC)	Urban	439	328	111	9	7	2	25	14	11
803223	Bangarapet (TMC)	Urban	139	112	27	2	1	1	1	1	-
803224	Robertson Pet (CMC + OG)	Urban	342	295	47	7	6	1	4	3	1
622843	Bethamangala (CT)	Urban	65	44	21	3	-	3	9	5	4
803225	Mulbagal (TMC)	Urban	214	152	62	12	8	4	12	6	6

PRIMARY CENSUS ABSTRACT

FOR SCHEDULED TRIBES

of main workers

Household industry workers			Other workers			Marginal workers			Total/ Rural/	District/ CD Block/ Town
Persons	Males	Females	Persons	Males	Females	Persons	Males	Females	Urban	
29	30	31	32	33	34	35	36	37	3	2
572	314	258	8,575	6,088	2,487	9,824	4,443	5,381	Total	Kolar - District
450	257	193	6,811	4,729	2,082	9,520	4,258	5,262	Rural	
122	57	65	1,764	1,359	405	304	185	119	Urban	
155	85	70	1,589	1,093	496	2,370	933	1,437	Total	Srinivasapur
155	85	70	1,589	1,093	496	2,370	933	1,437	Rural	
-	-	-	-	-	-	-	-	-	Urban	
131	76	55	1,411	964	447	1,762	952	810	Total	Kolar
131	76	55	1,411	964	447	1,762	952	810	Rural	
-	-	-	-	-	-	-	-	-	Urban	
69	48	21	2,503	1,744	759	3,198	1,399	1,799	Total	Malur
69	48	21	2,503	1,744	759	3,198	1,399	1,799	Rural	
-	-	-	-	-	-	-	-	-	Urban	
24	15	9	986	742	244	1,241	557	684	Total	Bangarapet
23	14	9	888	660	228	1,240	556	684	Rural	
1	1	-	98	82	16	1	1	-	Urban	
72	34	38	420	268	152	950	418	532	Total	Mulbagal
72	34	38	420	268	152	950	418	532	Rural	
-	-	-	-	-	-	-	-	-	Urban	
URBAN										
3	2	1	124	94	30	17	12	5	Urban	Srinivasapur (TMC)
96	38	58	548	402	146	124	68	56	Urban	Kolar (CMC)
8	7	1	397	300	97	71	43	28	Urban	Malur (TMC)
-	-	-	136	110	26	34	20	14	Urban	Bangarapet (TMC)
13	10	3	318	276	42	47	34	13	Urban	Robertson Pet (CMC + OG)
-	-	-	53	39	14	-	-	-	Urban	Bethamangala (CT)
2	-	2	188	138	50	11	8	3	Urban	Mulbagal (TMC)

PRIMARY CENSUS ABSTRACT

Location code number	District/ CD Block/ Town	Total/ Rural/ Urban	Industrial category of								
			Cultivators			Agricultural labourers			Household industry workers		
			Persons	Males	Females	Persons	Males	Females	Persons	Males	Females
1	2	3	38	39	40	41	42	43	44	45	46
581	Kolar - District	Total	1,095	436	659	5,369	2,158	3,211	443	166	277
		Rural	1,089	432	657	5,335	2,138	3,197	393	146	247
		Urban	6	4	2	34	20	14	50	20	30
0158 Srinivasapur	Total		368	158	210	1,485	555	930	106	32	74
	Rural		368	158	210	1,485	555	930	106	32	74
	Urban		-	-	-	-	-	-	-	-	-
0159 Kolar	Total		221	82	139	641	297	344	78	40	38
	Rural		221	82	139	641	297	344	78	40	38
	Urban		-	-	-	-	-	-	-	-	-
0160 Malur	Total		290	139	151	1,926	751	1,175	72	42	30
	Rural		290	139	151	1,926	751	1,175	72	42	30
	Urban		-	-	-	-	-	-	-	-	-
0161 Bangarapet	Total		109	20	89	613	247	366	90	7	83
	Rural		109	20	89	613	247	366	90	7	83
	Urban		-	-	-	-	-	-	-	-	-
0162 Mulbagal	Total		101	33	68	670	288	382	47	25	22
	Rural		101	33	68	670	288	382	47	25	22
	Urban		-	-	-	-	-	-	-	-	-
URBAN											
803220	Srinivasapur (TMC)	Urban	-	-	-	3	2	1	-	-	-
803221	Kolar (CMC)	Urban	3	3	-	13	8	5	38	17	21
803222	Malur (TMC)	Urban	-	-	-	5	2	3	2	1	1
803223	Bangarapet (TMC)	Urban	-	-	-	7	3	4	3	1	2
803224	Robertson Pet (CMC + OG)	Urban	3	1	2	4	4	-	6	1	5
622843	Bethamangala (CT)	Urban	-	-	-	-	-	-	-	-	-
803225	Mulbagal (TMC)	Urban	-	-	-	2	1	1	1	-	1

PRIMARY CENSUS ABSTRACT

FOR SCHEDULED TRIBES

marginal workers						Total/ Rural/ Urban	District/ CD Block/ Town	Location code number
Other workers			Non-workers					
Persons	Males	Females	Persons	Males	Females			
47	48	49	50	51	52	3	2	1
2,917	1,683	1,234	37,956	16,169	21,787	Total	Kolar - District	581
2,703	1,542	1,161	33,578	14,321	19,257	Rural		
214	141	73	4,378	1,848	2,530	Urban		
411	188	223	8,924	3,985	4,939	Total	Srinivasapur	0158
411	188	223	8,924	3,985	4,939	Rural		
-	-	-	-	-	-	Urban		
822	533	289	6,790	2,691	4,099	Total	Kolar	0159
822	533	289	6,790	2,691	4,099	Rural		
-	-	-	-	-	-	Urban		
910	467	443	9,976	4,225	5,751	Total	Malur	0160
910	467	443	9,976	4,225	5,751	Rural		
-	-	-	-	-	-	Urban		
429	283	146	4,713	1,888	2,825	Total	Bangarapet	0161
428	282	146	4,489	1,814	2,675	Rural		
1	1	-	224	74	150	Urban		
132	72	60	3,399	1,606	1,793	Total	Mulbagal	0162
132	72	60	3,399	1,606	1,793	Rural		
-	-	-	-	-	-	Urban		
							URBAN	
14	10	4	526	276	250	Urban	Srinivasapur (TMC)	803220
70	40	30	1,298	537	761	Urban	Kolar (CMC)	803221
64	40	24	893	367	526	Urban	Malur (TMC)	803222
24	16	8	275	115	160	Urban	Bangarapet (TMC)	803223
							Robertson Pet (CMC +	
34	28	6	821	305	516	Urban	OG)	803224
-	-	-	100	36	64	Urban	Bethamangala (CT)	622843
8	7	1	465	212	253	Urban	Mulbagal (TMC)	803225

**Rural PCA-C.D. blocks wise
Village Primary Census
Abstract**

**VILLAGE PRIMARY
C D Block -**

Location code number	Name of Village	Area of Village in hectares	Number of households	Total population (including institutional and houseless population)			Population in the age-group 0-6		
				Persons	Males	Females	Persons	Males	Females
1	2	3	4	5	6	7	8	9	10
0158	Srinivaspur (Total)	85,852.94	37,719	1,75,511	88,467	87,044	17,829	9,168	8,661
0158	Srinivaspur (Rural)	85,852.94	37,719	1,75,511	88,467	87,044	17,829	9,168	8,661
0158	Srinivaspur (Urban)	0.00	-	-	-	-	-	-	-
RURAL									
621389	Marasanapalli	717.75	355	1,571	775	796	139	60	79
621390	Kothahudya	768.66	196	850	423	427	64	36	28
621391	Katamguntapalli	279.30	10	48	23	25	5	2	3
621392	Kothur (A)	235.31	103	465	240	225	49	27	22
621393	Gudipalli	388.15	195	815	402	413	59	27	32
621394	Kurigepalli	706.23	310	1,480	753	727	162	66	96
621395	Reddivaripalli (R)	75.24	50	190	94	96	10	3	7
621396	Vangasavaripalli	263.17	71	260	128	132	28	15	13
621397	Kothapalli	447.76	77	315	167	148	40	23	17
621398	Kottevaripalli	283.22							
621399	Raghunathapura	175.30	74	270	118	152	21	10	11
621400	Chintamanipalli	40.35	188	771	389	382	104	49	55
621401	Chikkevaripalli	73.23	49	233	119	114	27	13	14
621402	Balevaripalli	49.54	58	260	128	132	22	9	13
621403	Bodireddipalli	75.93	37	159	80	79	16	9	7
621404	Mudimadugu	1,945.17	439	1,758	868	890	182	93	89
621405	Vyapalahalli	228.45	89	359	173	186	41	19	22
621406	Balthmari	436.63	134	624	305	319	50	24	26
621407	Kadirampalli	455.37	149	681	356	325	73	32	41
621408	Pathur	431.71	172	752	369	383	58	30	28
621409	Baddipalli	86.71	57	260	134	126	24	14	10
621410	Pedduru	131.95	74	318	175	143	19	10	9
621411	Hosahudya	247.75	6	20	8	12	1	-	1
621412	Poolaguntapalli	356.06	245	1,044	550	494	102	60	42
621413	Byraganapalli	314.88	236	960	462	498	79	44	35
621414	Chillaripalli	291.54	155	619	333	286	34	19	15
621415	Kotekallur	691.53	317	1,374	690	684	149	72	77
621416	Bommareddipalli	120.90							
621417	Bandarlapalli	55.04							
621418	Bykothuru	218.57	193	819	440	379	76	48	28
621419	Yadaganapalli	304.33	82	344	161	183	30	15	15
621420	Diguvapalli	49.19							
621421	Vempalli	152.68	84	445	228	217	43	23	20
621422	Thamatampalli	161.35	104	533	255	278	61	26	35
621423	Amani Thirumalappa Nayakana Kere	74.00							
621424	Yeramvaripalli	144.64	110	417	193	224	31	11	20
621425	Upparapalli	64.51	51	228	119	109	28	16	12
621426	Gudisivaripalli	192.80	69	314	151	163	24	12	12
621427	Basavanapalli	201.78	71	306	148	158	31	16	15
621428	M.Thummalapalli	277.04	112	480	239	241	53	21	32
621429	Anepalli	61.67	62	298	145	153	25	12	13
621430	Malamotakpalli	198.82	24	109	52	57	9	2	7
621431	Dombarapalli	20.37	89	387	192	195	43	24	19
621432	Jathavarthapalli	33.85	12	53	27	26	2	1	1
621433	Manjevaripalli	179.67	85	382	194	188	27	11	16
621434	Rayalpad	600.11	568	2,427	1,203	1,224	218	107	111
621435	Bhogamvaripalli	57.72	79	346	171	175	36	18	18
621436	Mudivaripalli	166.36	83	330	158	172	30	14	16
621437	Sanakamvaripalli	119.33	96	379	203	176	22	9	13
621438	Kundathavaripalli	124.66	52	196	99	97	7	5	2
621439	Amani Vasanthanayakanakere	117.88							
621440	Pottepalli	32.94							
621441	Settivaripalli	51.36							
621442	Thorlavaripalli	123.29	66	241	126	115	18	9	9

PRIMARY CENSUS ABSTRACT

CENSUS ABSTRACT

Srinivaspur

Scheduled Castes population			Scheduled Tribes population			Literates			Name of Village
Persons	Males	Females	Persons	Males	Females	Persons	Males	Females	
11	12	13	14	15	16	17	18	19	2
53,184	26,622	26,562	20,815	10,452	10,363	1,09,656	62,674	46,982	Srinivaspur (Total)
53,184	26,622	26,562	20,815	10,452	10,363	1,09,656	62,674	46,982	Srinivaspur (Rural)
-	-	-	-	-	-	-	-	-	Srinivaspur (Urban)
RURAL									
648	315	333	160	85	75	972	562	410	Marasanapalli
46	23	23	46	27	19	498	291	207	Kothahudya
-	-	-	48	23	25	22	13	9	Katamguntapalli
249	134	115	1	-	1	243	152	91	Kothur (A)
309	153	156	-	-	-	435	259	176	Gudipalli
662	336	326	208	104	104	880	526	354	Kurigepalli
20	10	10	18	12	6	109	73	36	Reddivaripalli (R)
102	50	52	60	30	30	119	73	46	Vangasavaripalli
99	54	45	66	34	32	174	112	62	Kothapalli
-----Un-inhabited-----									Kottevaripalli
157	67	90	101	45	56	142	64	78	Raghunathapura
748	378	370	14	7	7	377	229	148	Chintamanipalli
19	9	10	-	-	-	99	59	40	Chikkevaripalli
-	-	-	-	-	-	154	91	63	Balevaripalli
-	-	-	-	-	-	99	59	40	Bodireddipalli
669	318	351	45	23	22	936	538	398	Mudimadugu
37	17	20	95	47	48	198	121	77	Vyapalahalli
295	148	147	31	20	11	383	229	154	Balthmari
336	171	165	123	59	64	409	247	162	Kadirampalli
333	161	172	-	-	-	461	258	203	Pathur
79	44	35	148	74	74	152	89	63	Baddipalli
87	45	42	5	3	2	170	114	56	Pedduru
1	-	1	-	-	-	12	6	6	Hosahudya
258	135	123	206	97	109	645	388	257	Poolaguntapalli
384	190	194	92	44	48	626	349	277	Byraganapalli
121	67	54	24	12	12	343	237	106	Chillarpalli
515	266	249	84	43	41	711	416	295	Kotekallur
-----Un-inhabited-----									Bommareddipalli
-----Un-inhabited-----									Bandarlapalli
318	170	148	14	7	7	464	294	170	Bykothuru
94	42	52	6	3	3	200	117	83	Yadaganapalli
-----Un-inhabited-----									Diguvapalli
110	58	52	9	5	4	299	175	124	Vempalli
158	73	85	77	37	40	292	172	120	Thamatampalli
-----Un-inhabited-----									Amani Thirumalappa Nayakana Kere
139	70	69	1	1	-	285	157	128	Yeramvaripalli
191	104	87	-	-	-	113	72	41	Upparapalli
125	62	63	-	-	-	204	110	94	Gudisivaripalli
111	56	55	-	-	-	178	102	76	Basavanapalli
132	64	68	17	8	9	272	163	109	M.Thummalapalli
64	32	32	121	58	63	147	93	54	Anepalli
4	2	2	4	2	2	56	41	15	Malamotakpalli
380	190	190	-	-	-	182	104	78	Dombarapalli
24	13	11	-	-	-	36	22	14	Jathavarthapalli
117	51	66	-	-	-	252	147	105	Manjevaripalli
457	223	234	285	140	145	1,732	940	792	Rayalpad
232	115	117	-	-	-	261	142	119	Bhogamvaripalli
51	25	26	274	132	142	207	121	86	Mudivaripalli
173	96	77	-	-	-	250	153	97	Sanakamvaripalli
11	4	7	27	17	10	115	67	48	Kundathavaripalli
-----Un-inhabited-----									Amani
-----Un-inhabited-----									Vasanthanayakanakere
-----Un-inhabited-----									Pottepalli
-----Un-inhabited-----									Settivaripalli
92	46	46	24	15	9	148	89	59	Thorlavaripalli

VILLAGE PRIMARY
C D Block -

Location code number	Name of Village	Illiterates			Total workers			Main workers		
		Persons	Males	Females	Persons	Males	Females	Persons	Males	Females
1	2	20	21	22	23	24	25	26	27	28
0158	Srinivaspur (Total)	65,855	25,793	40,062	97,110	54,457	42,653	80,673	48,693	31,980
0158	Srinivaspur (Rural)	65,855	25,793	40,062	97,110	54,457	42,653	80,673	48,693	31,980
0158	Srinivaspur (Urban)	-	-	-	-	-	-	-	-	-
RURAL										
621389	Marasanapalli	599	213	386	890	493	397	733	460	273
621390	Kothahudya	352	132	220	563	294	269	467	268	199
621391	Katamguntapalli	26	10	16	30	16	14	24	12	12
621392	Kothur (A)	222	88	134	261	159	102	237	148	89
621393	Gudipalli	380	143	237	536	271	265	340	260	80
621394	Kurigepalli	600	227	373	730	478	252	653	456	197
621395	Reddivaripalli (R)	81	21	60	140	68	72	74	55	19
621396	Vangasavaripalli	141	55	86	200	93	107	84	64	20
621397	Kothapalli	141	55	86	219	108	111	103	87	16
621398	Kottevaripalli	-----Un-inhabited-----								
621399	Raghunathapura	128	54	74	179	85	94	9	5	4
621400	Chintamanipalli	394	160	234	354	239	115	17	12	5
621401	Chikkevaripalli	134	60	74	140	73	67	10	9	1
621402	Balevaripalli	106	37	69	153	79	74	64	53	11
621403	Bodireddipalli	60	21	39	95	53	42	54	43	11
621404	Mudimadugu	822	330	492	1,065	566	499	874	494	380
621405	Vyapalahalli	161	52	109	221	115	106	209	110	99
621406	Balthmari	241	76	165	564	277	287	470	231	239
621407	Kadirampalli	272	109	163	545	293	252	492	261	231
621408	Pathur	291	111	180	446	225	221	431	218	213
621409	Baddipalli	108	45	63	165	89	76	87	83	4
621410	Pedduru	148	61	87	193	107	86	108	107	1
621411	Hosahudya	8	2	6	14	6	8	14	6	8
621412	Poolaguntapalli	399	162	237	632	347	285	606	341	265
621413	Byraganapalli	334	113	221	482	278	204	472	271	201
621414	Chillaripalli	276	96	180	297	226	71	268	207	61
621415	Kotekallur	663	274	389	830	428	402	824	424	400
621416	Bommareddipalli	-----Un-inhabited-----								
621417	Bandarlapalli	-----Un-inhabited-----								
621418	Bykothuru	355	146	209	460	237	223	231	203	28
621419	Yadaganapalli	144	44	100	259	125	134	89	78	11
621420	Diguvapalli	-----Un-inhabited-----								
621421	Vempalli	146	53	93	297	152	145	293	150	143
621422	Thamatampalli	241	83	158	359	177	182	357	176	181
621423	Amani Thirumalappa Nayakana Kere	-----Un-inhabited-----								
621424	Yeramvaripalli	132	36	96	185	103	82	179	103	76
621425	Upparapalli	115	47	68	117	65	52	117	65	52
621426	Gudisivaripalli	110	41	69	189	104	85	124	97	27
621427	Basavanapalli	128	46	82	184	93	91	106	87	19
621428	M.Thummalapalli	208	76	132	314	162	152	308	158	150
621429	Anepalli	151	52	99	114	72	42	68	60	8
621430	Malamotakpalli	53	11	42	38	29	9	31	26	5
621431	Dombarapalli	205	88	117	336	164	172	298	142	156
621432	Jathavarthapalli	17	5	12	48	25	23	48	25	23
621433	Manjevaripalli	130	47	83	354	182	172	291	143	148
621434	Rayalpad	695	263	432	1,148	705	443	1,083	672	411
621435	Bhogamvaripalli	85	29	56	241	122	119	241	122	119
621436	Mudivaripalli	123	37	86	220	103	117	208	100	108
621437	Sanakamvaripalli	129	50	79	179	117	62	158	99	59
621438	Kundathavaripalli	81	32	49	118	59	59	112	57	55
621439	Amani Vasanthanayakanakere	-----Un-inhabited-----								
621440	Pottipalli	-----Un-inhabited-----								
621441	Settivaripalli	-----Un-inhabited-----								
621442	Thorlavaripalli	93	37	56	136	82	54	88	54	34

PRIMARY CENSUS ABSTRACT

CENSUS ABSTRACT
Srinivaspur

Industrial category of main workers

Cultivators			Agricultural labourers			Household industry workers			Other workers			Name of Village
Persons	Males	Females	Persons	Males	Females	Persons	Males	Females	Persons	Males	Females	
29	30	31	32	33	34	35	36	37	38	39	40	2
37,466	23,900	13,566	24,040	12,046	11,994	1,309	741	568	17,858	12,006	5,852	Srinivaspur (Total)
37,466	23,900	13,566	24,040	12,046	11,994	1,309	741	568	17,858	12,006	5,852	Srinivaspur (Rural)
-	-	-	-	-	-	-	-	-	-	-	-	Srinivaspur (Urban)
RURAL												
284	191	93	311	156	155	15	10	5	123	103	20	Marasanapalli
462	264	198	2	1	1	-	-	-	3	3	-	Kothahudya
15	7	8	8	4	4	-	-	-	1	1	-	Katamguntapalli
72	42	30	85	41	44	1	1	-	79	64	15	Kothur (A)
144	124	20	159	105	54	-	-	-	37	31	6	Gudipalli
318	285	33	139	33	106	13	9	4	183	129	54	Kurigeipalli
51	42	9	9	2	7	1	1	-	13	10	3	Reddivaripalli (R)
60	53	7	20	9	11	1	1	-	3	1	2	Vangasavaripalli
94	81	13	3	1	2	1	1	-	5	4	1	Kothapalli
-----Un-inhabited-----												Kottevaripalli
1	1	-	5	2	3	-	-	-	3	2	1	Raghunathapura
-	-	-	5	5	-	-	-	-	12	7	5	Chintamanipalli
6	6	-	1	1	-	-	-	-	3	2	1	Chikkevaripalli
35	34	1	3	2	1	1	-	1	25	17	8	Balevaripalli
34	33	1	2	1	1	-	-	-	18	9	9	Bodireddipalli
225	182	43	455	179	276	5	4	1	189	129	60	Mudimadugu
102	57	45	71	28	43	-	-	-	36	25	11	Vyapalahalli
446	222	224	22	7	15	-	-	-	2	2	-	Balthmari
460	245	215	29	15	14	-	-	-	3	1	2	Kadirampalli
320	174	146	6	4	2	-	-	-	105	40	65	Pathur
81	78	3	4	4	-	-	-	-	2	1	1	Baddipalli
104	103	1	4	4	-	-	-	-	-	-	-	Pedduru
13	5	8	-	-	-	-	-	-	1	1	-	Hosahudya
349	205	144	234	118	116	1	1	-	22	17	5	Poolaguntapalli
176	99	77	191	87	104	8	5	3	97	80	17	Byraganapalli
245	190	55	17	12	5	1	1	-	5	4	1	Chillaripalli
361	175	186	311	149	162	6	3	3	146	97	49	Kotekallur
-----Un-inhabited-----												Bommareddipalli
-----Un-inhabited-----												Bandarlapalli
180	156	24	42	41	1	-	-	-	9	6	3	Bykothuru
32	31	1	42	36	6	1	-	1	14	11	3	Yadaganapalli
-----Un-inhabited-----												Diguvapalli
284	145	139	6	3	3	2	2	-	1	-	1	Vempalli
340	165	175	12	8	4	1	-	1	4	3	1	Thamatampalli
-----Un-inhabited-----												Amani Thirumalappa Nayakana Kere
79	47	32	62	27	35	-	-	-	38	29	9	Yeramvaripalli
28	14	14	78	43	35	-	-	-	11	8	3	Upparapalli
23	20	3	15	14	1	2	2	-	84	61	23	Gudisivaripalli
38	37	1	13	8	5	-	-	-	55	42	13	Basavanapalli
298	152	146	4	2	2	-	-	-	6	4	2	M.Thummalapalli
53	48	5	1	1	-	-	-	-	14	11	3	Anepalli
20	16	4	-	-	-	-	-	-	11	10	1	Malamotakpalli
263	123	140	24	13	11	2	-	2	9	6	3	Dombbaripalli
35	17	18	7	5	2	-	-	-	6	3	3	Jathavarthapalli
252	125	127	25	9	16	-	-	-	14	9	5	Manjevaripalli
485	277	208	298	154	144	7	7	-	293	234	59	Royalpad
15	7	8	223	113	110	-	-	-	3	2	1	Bhogamvaripalli
83	41	42	124	58	66	-	-	-	1	1	-	Mudivaripalli
43	30	13	78	43	35	-	-	-	37	26	11	Sanakamvaripalli
50	27	23	56	27	29	-	-	-	6	3	3	Kundathavaripalli
-----Un-inhabited-----												Amani
-----Un-inhabited-----												Vasanthanayakanakere
-----Un-inhabited-----												Pottepalli
-----Un-inhabited-----												Settivaripalli
41	30	11	33	13	20	-	-	-	14	11	3	Thorlavaripalli

VILLAGE PRIMARY
C D Block -

Industrial category

Location code number	Name of Village	Marginal workers			Cultivators			Agricultural labourers		
		Persons	Males	Females	Persons	Males	Females	Persons	Males	Females
1	2	41	42	43	44	45	46	47	48	49
0158	Srinivaspur (Total)	16,437	5,764	10,673	2,860	985	1,875	8,177	2,544	5,633
0158	Srinivaspur (Rural)	16,437	5,764	10,673	2,860	985	1,875	8,177	2,544	5,633
0158	Srinivaspur (Urban)	-	-	-	-	-	-	-	-	-
RURAL										
621389	Marasanapalli	157	33	124	23	5	18	110	17	93
621390	Kothahudya	96	26	70	95	26	69	-	-	-
621391	Katamguntapalli	6	4	2	6	4	2	-	-	-
621392	Kothur (A)	24	11	13	11	5	6	8	5	3
621393	Gudipalli	196	11	185	71	1	70	119	8	111
621394	Kurigepalli	77	22	55	6	3	3	40	7	33
621395	Reddivaripalli (R)	66	13	53	59	11	48	6	1	5
621396	Vangasavaripalli	116	29	87	96	24	72	18	4	14
621397	Kothapalli	116	21	95	101	17	84	14	3	11
621398	Kottevaripalli	-----Un-inhabited-----								
621399	Raghunathapura	170	80	90	32	13	19	106	52	54
621400	Chintamanipalli	337	227	110	24	14	10	211	155	56
621401	Chikkevaripalli	130	64	66	17	13	4	61	35	26
621402	Balevaripalli	89	26	63	10	10	-	25	11	14
621403	Bodireddipalli	41	10	31	3	3	-	12	6	6
621404	Mudimadugu	191	72	119	12	8	4	102	24	78
621405	Vyapalahalli	12	5	7	-	-	-	3	2	1
621406	Balthmari	94	46	48	7	6	1	86	40	46
621407	Kadirampalli	53	32	21	23	13	10	30	19	11
621408	Pathur	15	7	8	3	1	2	3	2	1
621409	Baddipalli	78	6	72	3	-	3	72	4	68
621410	Pedduru	85	-	85	-	-	-	84	-	84
621411	Hosahudya	-	-	-	-	-	-	-	-	-
621412	Poolaguntapalli	26	6	20	11	-	11	11	3	8
621413	Byraganapalli	10	7	3	1	-	1	-	-	-
621414	Chillaripalli	29	19	10	1	-	1	13	10	3
621415	Kotekallur	6	4	2	5	4	1	1	-	1
621416	Bommareddipalli	-----Un-inhabited-----								
621417	Bandarlapalli	-----Un-inhabited-----								
621418	Bykothuru	229	34	195	5	-	5	221	33	188
621419	Yadaganapalli	170	47	123	13	8	5	150	37	113
621420	Diguvapalli	-----Un-inhabited-----								
621421	Vempalli	4	2	2	4	2	2	-	-	-
621422	Thamatampalli	2	1	1	1	1	-	-	-	-
621423	Amani Thirumalappa Nayakana Kere	-----Un-inhabited-----								
621424	Yeramvaripalli	6	-	6	1	-	1	3	-	3
621425	Upparapalli	-	-	-	-	-	-	-	-	-
621426	Gudisivaripalli	65	7	58	10	-	10	49	3	46
621427	Basavanapalli	78	6	72	11	1	10	61	1	60
621428	M. Thummalapalli	6	4	2	3	1	2	-	-	-
621429	Anepalli	46	12	34	-	-	-	9	3	6
621430	Malamotakpalli	7	3	4	-	-	-	-	-	-
621431	Dombarapalli	38	22	16	2	1	1	34	20	14
621432	Jathavarthapalli	-	-	-	-	-	-	-	-	-
621433	Manjevaripalli	63	39	24	2	1	1	48	33	15
621434	Rayalpad	65	33	32	9	8	1	16	6	10
621435	Bhogamvaripalli	-	-	-	-	-	-	-	-	-
621436	Mudivaripalli	12	3	9	3	-	3	5	1	4
621437	Sanakamvaripalli	21	18	3	3	3	-	11	8	3
621438	Kundathavaripalli	6	2	4	1	-	1	1	-	1
621439	Amani Vasanthanayakanakere	-----Un-inhabited-----								
621440	Pottepalli	-----Un-inhabited-----								
621441	Settivaripalli	-----Un-inhabited-----								
621442	Thorlavaripalli	48	28	20	5	3	2	41	23	18

PRIMARY CENSUS ABSTRACT

CENSUS ABSTRACT
Srinivaspur

of marginal workers

									Location		
Household industry workers			Other workers			Non-workers			Name of Village	code	
Persons	Males	Females	Persons	Males	Females	Persons	Males	Females	2	number	
50	51	52	53	54	55	56	57	58		1	
1,064	338	726	4,336	1,897	2,439	78,401	34,010	44,391	Srinivaspur (Total)	0158	
1,064	338	726	4,336	1,897	2,439	78,401	34,010	44,391	Srinivaspur (Rural)	0158	
-	-	-	-	-	-	-	-	-	Srinivaspur (Urban)	0158	
RURAL											
5	2	3	19	9	10	681	282	399	Marasanapalli	621389	
1	-	1	-	-	-	287	129	158	Kothahudya	621390	
-	-	-	-	-	-	18	7	11	Katamguntapalli	621391	
-	-	-	5	1	4	204	81	123	Kothur (A)	621392	
-	-	-	6	2	4	279	131	148	Gudipalli	621393	
20	6	14	11	6	5	750	275	475	Kurigeipalli	621394	
-	-	-	1	1	-	50	26	24	Reddivaripalli (R)	621395	
1	-	1	1	1	-	60	35	25	Vangasavaripalli	621396	
1	1	-	-	-	-	96	59	37	Kothapalli	621397	
-----Un-inhabited-----										Kottevaripalli	621398
1	-	1	31	15	16	91	33	58	Raghunathapura	621399	
-	-	-	102	58	44	417	150	267	Chintamanipalli	621400	
1	-	1	51	16	35	93	46	47	Chikkevaripalli	621401	
1	-	1	53	5	48	107	49	58	Balevaripalli	621402	
-	-	-	26	1	25	64	27	37	Bodireddipalli	621403	
3	2	1	74	38	36	693	302	391	Mudimadugu	621404	
-	-	-	9	3	6	138	58	80	Vyapalahalli	621405	
-	-	-	1	-	1	60	28	32	Balthmari	621406	
-	-	-	-	-	-	136	63	73	Kadirampalli	621407	
-	-	-	9	4	5	306	144	162	Pathur	621408	
-	-	-	3	2	1	95	45	50	Baddipalli	621409	
-	-	-	1	-	1	125	68	57	Pedduru	621410	
-	-	-	-	-	-	6	2	4	Hosahudya	621411	
-	-	-	4	3	1	412	203	209	Poolaguntapalli	621412	
-	-	-	9	7	2	478	184	294	Byraganapalli	621413	
8	3	5	7	6	1	322	107	215	Chillarpalli	621414	
-	-	-	-	-	-	544	262	282	Kotekallur	621415	
-----Un-inhabited-----										Bommareddipalli	621416
-----Un-inhabited-----										Bandarlappalli	621417
1	-	1	2	1	1	359	203	156	Bykothuru	621418	
-	-	-	7	2	5	85	36	49	Yadaganapalli	621419	
-----Un-inhabited-----										Diguvapalli	621420
-	-	-	-	-	-	148	76	72	Vempalli	621421	
-	-	-	1	-	1	174	78	96	Thamatampalli	621422	
-----Un-inhabited-----										Amani Thirumalappa Nayakana Kere	621423
1	-	1	1	-	1	232	90	142	Yeramvaripalli	621424	
-	-	-	-	-	-	111	54	57	Upparapalli	621425	
2	2	-	4	2	2	125	47	78	Gudisivaripalli	621426	
3	2	1	3	2	1	122	55	67	Basavanapalli	621427	
-	-	-	3	3	-	166	77	89	M.Thummalappalli	621428	
-	-	-	37	9	28	184	73	111	Anepalli	621429	
-	-	-	7	3	4	71	23	48	Malamotakpalli	621430	
2	1	1	-	-	-	51	28	23	Dombarapalli	621431	
-	-	-	-	-	-	5	2	3	Jathavarthapalli	621432	
1	1	-	12	4	8	28	12	16	Manjevaripalli	621433	
2	-	2	38	19	19	1,279	498	781	Royalpad	621434	
-	-	-	-	-	-	105	49	56	Bhogamvaripalli	621435	
-	-	-	4	2	2	110	55	55	Mudivaripalli	621436	
-	-	-	7	7	-	200	86	114	Sanakamvaripalli	621437	
-	-	-	4	2	2	78	40	38	Kundathavaripalli	621438	
-----Un-inhabited-----										Amani	
-----Un-inhabited-----										Vasanthanayakanakere	621439
-----Un-inhabited-----										Pottepalli	621440
-----Un-inhabited-----										Settivaripalli	621441
-	-	-	2	2	-	105	44	61	Thorlavaripalli	621442	

**VILLAGE PRIMARY
C D Block -**

Location code number	Name of Village	Area of Village in hectares	Number of households	Total population (including institutional and houseless population)			Population in the age-group 0-6		
				Persons	Males	Females	Persons	Males	Females
1	2	3	4	5	6	7	8	9	10
621443	Diguvachinthapalli	280.42	151	674	347	327	76	42	34
621444	Adirajapalli	232.68	129	547	285	262	42	23	19
621445	Gownipalli	391.13	1,483	6,418	3,214	3,204	705	369	336
621446	Thummalapalli (G)	245.65	257	1,278	660	618	113	67	46
621447	Karipalli	91.99	126	617	314	303	83	40	43
621448	Chilepalli	310.99	125	632	309	323	60	30	30
621449	Avaganapalli	124.57	103	512	267	245	46	27	19
621450	Kodipalli	725.51	222	1,041	528	513	146	71	75
621451	Diguvamarampalli	340.66	93	397	189	208	34	17	17
621452	Bayapalli	281.60	124	586	295	291	61	35	26
621453	Pathagownipalli	73.25	25	123	65	58	12	4	8
621454	Reddivaripalli (G)	64.75	53	250	120	130	18	9	9
621455	Bathalaguttapalli	111.69	71	349	183	166	32	16	16
621456	Agrahara	97.99	41	181	97	84	22	10	12
621457	A.Vyapalapalli	123.18	57	258	126	132	32	12	20
621458	Addagal	667.04	416	2,029	1,035	994	222	113	109
621459	Bhimaguttapalli	110.26	57	279	144	135	23	11	12
621460	Thimmanapalli	422.19	122	565	287	278	62	29	33
621461	Kambalapalli	308.13	163	770	389	381	95	47	48
621462	Yagavachinthapalli	122.86	83	386	195	191	46	21	25
621463	Amani Narasimhanayakanakere	38.03							
621464	Thummalavaripalli	265.89	145	630	329	301	50	21	29
621465	Kempareddigaripalli	42.79	105	436	218	218	42	23	19
621466	Nakkalavaripalli	36.01							
621467	Buragamakalapalli	308.38	136	620	309	311	75	47	28
621468	Mandyala	350.87	113	524	261	263	39	19	20
621469	Chirkorapalli	108.02	43	194	94	100	22	7	15
621470	Madarankapalli	110.89	51	188	94	94	16	10	6
621471	Kandlevaripalli	275.65	97	462	240	222	61	34	27
621472	Yendaguttapalli	122.22	32	146	65	81	13	7	6
621473	Guntapalli	746.14	138	749	389	360	93	44	49
621474	Kondamari	407.77	154	681	357	324	52	29	23
621475	Chikkakondamari	207.10	3	15	8	7	-	-	-
621476	Kurupalli (K)	391.09	90	394	210	184	33	22	11
621477	Sonnapalli	224.78	70	357	178	179	36	21	15
621478	Jalagundlapalli	103.67							
621479	Pathanelavanki	396.46	194	919	472	447	98	50	48
621480	Koppavaripalli	314.60	161	794	383	411	92	40	52
621481	Gollapalli. K	135.70	60	278	142	136	21	11	10
621482	Manchineellakote	575.58	230	1,058	550	508	88	47	41
621483	Chikkarangepalli	124.10	82	397	198	199	58	31	27
621484	Thammareddigaripalli	62.30	38	181	106	75	27	18	9
621485	Thoopalli	126.04	90	476	236	240	55	26	29
621486	Marimakalapalli	200.71	119	599	292	307	56	28	28
621487	Kurupalli (M)	197.31	25	135	72	63	11	7	4
621488	Jinkalavaripalli	571.55	119	539	273	266	48	27	21
621489	Sunnakal	1,168.53	88	451	223	228	60	36	24
621490	Ammagaripet	289.29	96	397	201	196	34	14	20
621491	Jeedimakalapalli (S)	262.31	70	293	152	141	32	16	16
621492	Marellapalli	80.94							
621493	Mulagollapalli	420.57	80	396	206	190	44	18	26
621494	Kothapet	1,195.35	182	893	450	443	92	51	41
621495	Gowdathatagadde	49.58	317	1,778	891	887	257	153	104
621496	Pacharamakalapalli	216.91	82	406	202	204	33	16	17
621497	Subbagundlapalli	122.04	48	220	114	106	18	8	10
621498	Nelavanki	189.88	172	765	385	380	103	49	54
621499	Chakapalli	215.74	78	320	157	163	25	12	13
621500	Kothapalli	197.73	90	409	202	207	45	21	24

PRIMARY CENSUS ABSTRACT

CENSUS ABSTRACT

Srinivaspur

Scheduled Castes population			Scheduled Tribes population			Literates			Name of Village
Persons	Males	Females	Persons	Males	Females	Persons	Males	Females	
11	12	13	14	15	16	17	18	19	2
445	231	214	30	17	13	443	249	194	Diguvachinthapalli
42	18	24	-	-	-	386	222	164	Adirajapalli
1,339	641	698	813	397	416	4,375	2,339	2,036	Gownipalli
1,028	534	494	-	-	-	622	378	244	Thummalapalli (G)
317	163	154	299	151	148	282	173	109	Karipalli
289	141	148	1	-	1	414	230	184	Chilepalli
233	126	107	16	8	8	318	187	131	Avaganapalli
553	271	282	127	70	57	558	328	230	Kodipalli
284	134	150	41	23	18	237	133	104	Diguvamarampalli
173	81	92	150	79	71	334	204	130	Bayapalli
2	1	1	-	-	-	75	46	29	Pathagownipalli
69	34	35	-	-	-	157	89	68	Reddivaripalli (G)
146	76	70	203	107	96	180	121	59	Bathalaguttapalli
59	32	27	21	12	9	86	59	27	Agrahara
49	25	24	209	101	108	104	55	49	A.Vyapalapalli
290	146	144	435	218	217	1,382	765	617	Addagal
3	1	2	24	12	12	152	92	60	Bhimaguttapalli
208	101	107	237	124	113	346	199	147	Thimmanapalli
439	231	208	26	13	13	479	276	203	Kambalapalli
153	76	77	-	-	-	219	131	88	Yagavachinthapalli
-----Un-inhabited-----									Amani
									Narasimhanayakanakere
19	11	8	297	153	144	302	189	113	Thummalavaripalli
60	31	29	1	-	1	255	148	107	Kempareddigaripalli
-----Un-inhabited-----									Nakkalavaripalli
58	28	30	439	221	218	297	163	134	Buragamakalapalli
133	61	72	233	123	110	330	192	138	Mandyala
28	14	14	-	-	-	135	76	59	Chirkorapalli
47	23	24	-	-	-	109	66	43	Madarankapalli
240	123	117	14	7	7	265	155	110	Kandlevaripalli
65	29	36	-	-	-	95	47	48	Yendaguttapalli
233	122	111	296	154	142	363	220	143	Guntapalli
224	109	115	100	51	49	451	279	172	Kondamari
15	8	7	-	-	-	14	8	6	Chikkakondamari
98	52	46	181	100	81	214	133	81	Kurupalli (K)
159	84	75	52	24	28	194	109	85	Sonnapalli
-----Un-inhabited-----									Jalagundlapalli
449	219	230	22	11	11	581	317	264	Pathanelavanki
448	214	234	16	8	8	441	238	203	Koppavaripalli
69	36	33	125	63	62	144	85	59	Gollapalli. K
259	129	130	314	163	151	643	381	262	Manchineellakote
157	77	80	98	48	50	195	106	89	Chikkarangepalli
40	21	19	113	68	45	98	63	35	Thammareddigaripalli
69	34	35	113	57	56	407	200	207	Thoopalli
280	143	137	3	1	2	379	210	169	Marimakalapalli
38	19	19	97	53	44	87	59	28	Kurupalli (M)
-	-	-	3	1	2	359	184	175	Jinkalavaripalli
222	110	112	131	65	66	237	123	114	Sunnakal
94	51	43	287	142	145	220	131	89	Ammagaripet
104	56	48	113	59	54	151	95	56	Jeedimakalapalli (S)
-----Un-inhabited-----									Marellapalli
-	-	-	395	205	190	184	118	66	Mulagollapalli
505	253	252	161	84	77	555	311	244	Kothapet
1,612	814	798	2	1	1	621	351	270	Gowdathatagadde
158	86	72	1	-	1	304	167	137	Pacharamakalapalli
52	24	28	-	-	-	144	88	56	Subbagundlapalli
325	161	164	96	48	48	465	272	193	Nelavanki
93	52	41	-	-	-	214	119	95	Chakapalli
72	34	38	7	2	5	214	126	88	Kothapalli

**VILLAGE PRIMARY
C D Block -**

Location code number	Name of Village	Illiterates			Total workers			Main workers		
		Persons	Males	Females	Persons	Males	Females	Persons	Males	Females
		20	21	22	23	24	25	26	27	28
621443	Diguvachinthapalli	231	98	133	402	216	186	295	197	98
621444	Adirajapalli	161	63	98	286	175	111	279	171	108
621445	Gownipalli	2,043	875	1,168	2,608	1,867	741	1,949	1,570	379
621446	Thummalapalli (G)	656	282	374	798	404	394	531	319	212
621447	Karipalli	335	141	194	341	197	144	333	195	138
621448	Chilepalli	218	79	139	353	187	166	337	180	157
621449	Avaganapalli	194	80	114	310	165	145	300	160	140
621450	Kodipalli	483	200	283	594	335	259	520	303	217
621451	Diguvamarampalli	160	56	104	229	117	112	64	49	15
621452	Bayapalli	252	91	161	369	180	189	337	166	171
621453	Pathagownipalli	48	19	29	71	41	30	71	41	30
621454	Reddivaripalli (G)	93	31	62	126	61	65	126	61	65
621455	Bathalaguttapalli	169	62	107	195	103	92	193	102	91
621456	Agrahara	95	38	57	132	72	60	122	65	57
621457	A.Vyapalapalli	154	71	83	185	96	89	158	82	76
621458	Addagal	647	270	377	1,203	662	541	1,123	629	494
621459	Bhimaguttapalli	127	52	75	175	88	87	169	84	85
621460	Thimmanapalli	219	88	131	325	183	142	319	183	136
621461	Kambalapalli	291	113	178	460	250	210	451	245	206
621462	Yagavachinthapalli	167	64	103	210	107	103	199	102	97
621463	Amani Narasimhanayakanakere				-----Un-inhabited-----					
621464	Thummalavaripalli	328	140	188	456	238	218	456	238	218
621465	Kempareddigaripalli	181	70	111	252	133	119	251	133	118
621466	Nakkalavaripalli				-----Un-inhabited-----					
621467	Buragamakalapalli	323	146	177	342	192	150	300	177	123
621468	Mandyala	194	69	125	370	186	184	348	172	176
621469	Chirkorapalli	59	18	41	133	66	67	126	64	62
621470	Madarankapalli	79	28	51	141	71	70	67	52	15
621471	Kandlevaripalli	197	85	112	300	154	146	207	146	61
621472	Yendaguttapalli	51	18	33	94	47	47	53	43	10
621473	Guntapalli	386	169	217	460	248	212	434	229	205
621474	Kondamari	230	78	152	411	216	195	405	212	193
621475	Chikkakondamari	1	-	1	8	4	4	8	4	4
621476	Kurupalli (K)	180	77	103	337	177	160	330	172	158
621477	Sonnapalli	163	69	94	299	148	151	294	146	148
621478	Jalagundlapalli				-----Un-inhabited-----					
621479	Pathanelavanki	338	155	183	647	335	312	349	333	16
621480	Koppavaripalli	353	145	208	610	309	301	452	244	208
621481	Gollapalli. K	134	57	77	169	84	85	165	81	84
621482	Manchineellakote	415	169	246	634	325	309	604	314	290
621483	Chikkarangepalli	202	92	110	254	127	127	112	109	3
621484	Thammareddigaripalli	83	43	40	114	62	52	72	39	33
621485	Thoopalli	69	36	33	346	176	170	89	73	16
621486	Marimakalapalli	220	82	138	372	182	190	334	165	169
621487	Kurupalli (M)	48	13	35	88	47	41	51	37	14
621488	Jinkalavaripalli	180	89	91	234	158	76	223	153	70
621489	Sunnakal	214	100	114	279	134	145	270	129	141
621490	Ammagaripet	177	70	107	256	126	130	180	96	84
621491	Jeedimakalapalli (S)	142	57	85	201	103	98	185	97	88
621492	Marellapalli				-----Un-inhabited-----					
621493	Mulagollapalli	212	88	124	262	144	118	9	6	3
621494	Kothapet	338	139	199	516	249	267	513	247	266
621495	Gowdathatagadde	1,157	540	617	986	493	493	937	485	452
621496	Pacharamakalapalli	102	35	67	249	119	130	249	119	130
621497	Subbagundlapalli	76	26	50	136	72	64	136	72	64
621498	Nelavanki	300	113	187	290	218	72	270	210	60
621499	Chakapalli	106	38	68	160	106	54	133	104	29
621500	Kothapalli	195	76	119	212	137	75	159	137	22

PRIMARY CENSUS ABSTRACT

CENSUS ABSTRACT
Srinivasapur

Industrial category of main workers

Household industry												Name of Village
Cultivators			Agricultural labourers			workers			Other workers			
Persons	Males	Females	Persons	Males	Females	Persons	Males	Females	Persons	Males	Females	2
29	30	31	32	33	34	35	36	37	38	39	40	
89	75	14	129	60	69	-	-	-	77	62	15	Diguvachinthapalli
167	100	67	63	33	30	-	-	-	49	38	11	Adirajapalli
269	229	40	289	158	131	51	38	13	1,340	1,145	195	Gownipalli
335	196	139	173	110	63	6	3	3	17	10	7	Thummalapalli (G)
136	95	41	110	33	77	-	-	-	87	67	20	Karipalli
273	141	132	10	1	9	1	1	-	53	37	16	Chilepalli
96	51	45	146	68	78	5	3	2	53	38	15	Avaganapalli
147	79	68	35	17	18	51	34	17	287	173	114	Kodipalli
29	22	7	7	4	3	-	-	-	28	23	5	Diguvamarampalli
10	8	2	292	133	159	1	-	1	34	25	9	Bayapalli
29	19	10	21	8	13	-	-	-	21	14	7	Pathagownipalli
40	34	6	75	20	55	-	-	-	11	7	4	Reddivaripalli (G)
37	21	16	142	78	64	-	-	-	14	3	11	Bathalaguttapalli
93	50	43	22	11	11	-	-	-	7	4	3	Agrahara
94	48	46	57	30	27	1	-	1	6	4	2	A.Vyapalapalli
335	192	143	634	319	315	8	6	2	146	112	34	Addagal
168	83	85	1	1	-	-	-	-	-	-	-	Bhimaguttapalli
114	67	47	130	53	77	1	1	-	74	62	12	Thimmanapalli
166	94	72	258	133	125	-	-	-	27	18	9	Kambalapalli
71	47	24	90	24	66	-	-	-	38	31	7	Yagavachinthapalli
-----Un-inhabited-----												Amani
												Narasimhanayakanakere
238	126	112	211	108	103	-	-	-	7	4	3	Thummalavaripalli
225	110	115	-	-	-	-	-	-	26	23	3	Kempareddigaripalli
-----Un-inhabited-----												Nakkalavaripalli
134	86	48	135	66	69	1	1	-	30	24	6	Buragamakalapalli
324	158	166	15	8	7	1	1	-	8	5	3	Mandyala
119	60	59	6	3	3	-	-	-	1	1	-	Chirkorapalli
47	38	9	13	7	6	1	1	-	6	6	-	Madarankapalli
133	90	43	33	25	8	-	-	-	41	31	10	Kandlevaripalli
23	19	4	12	8	4	-	-	-	18	16	2	Yendaguttapalli
172	106	66	254	118	136	2	1	1	6	4	2	Guntapalli
183	93	90	175	81	94	4	3	1	43	35	8	Kondamari
5	3	2	3	1	2	-	-	-	-	-	-	Chikkakondamari
46	27	19	167	78	89	96	52	44	21	15	6	Kurupalli (K)
88	45	43	103	48	55	91	45	46	12	8	4	Sonnappalli
-----Un-inhabited-----												Jalagundlapalli
215	215	-	5	2	3	2	2	-	127	114	13	Pathanelavanki
209	120	89	228	115	113	3	1	2	12	8	4	Koppavaripalli
92	51	41	49	20	29	-	-	-	24	10	14	Gollapalli. K
472	246	226	54	17	37	15	10	5	63	41	22	Manchineellakote
81	81	-	8	7	1	7	7	-	16	14	2	Chikkarangepalli
30	22	8	42	17	25	-	-	-	-	-	-	Thammareddigaripalli
76	66	10	8	4	4	1	-	1	4	3	1	Thoopalli
74	55	19	7	5	2	52	-	52	201	105	96	Marimakalapalli
22	21	1	-	-	-	10	4	6	19	12	7	Kurupalli (M)
70	53	17	98	60	38	9	3	6	46	37	9	Jinkalavaripalli
85	42	43	148	68	80	-	-	-	37	19	18	Sunnakal
42	35	7	99	48	51	5	3	2	34	10	24	Ammagaripet
89	48	41	39	21	18	4	2	2	53	26	27	Jeedimakalapalli (S)
-----Un-inhabited-----												Marellapalli
9	6	3	-	-	-	-	-	-	-	-	-	Mulagollapalli
502	244	258	1	-	1	1	-	1	9	3	6	Kothapet
887	462	425	38	14	24	3	3	-	9	6	3	Gowdathatagadde
181	86	95	66	32	34	-	-	-	2	1	1	Pacharamakalapalli
108	58	50	28	14	14	-	-	-	-	-	-	Subbagundlapalli
59	51	8	155	113	42	2	1	1	54	45	9	Nelavanki
62	54	8	25	11	14	-	-	-	46	39	7	Chakapalli
76	71	5	51	37	14	-	-	-	32	29	3	Kothapalli

VILLAGE PRIMARY
C D Block -

Industrial category

Location code number	Name of Village	Marginal workers			Cultivators			Agricultural labourers		
		Persons	Males	Females	Persons	Males	Females	Persons	Males	Females
1	2	41	42	43	44	45	46	47	48	49
621443	Diguvachinthapalli	107	19	88	13	2	11	20	5	15
621444	Adirajapalli	7	4	3	3	2	1	2	1	1
621445	Gownipalli	659	297	362	49	34	15	202	38	164
621446	Thummalapalli (G)	267	85	182	46	15	31	188	57	131
621447	Karipalli	8	2	6	2	1	1	4	-	4
621448	Chilepalli	16	7	9	3	2	1	12	4	8
621449	Avaganapalli	10	5	5	2	1	1	3	2	1
621450	Kodipalli	74	32	42	15	9	6	23	8	15
621451	Diguvamarampalli	165	68	97	18	4	14	125	54	71
621452	Bayapalli	32	14	18	2	1	1	27	11	16
621453	Pathagownipalli	-	-	-	-	-	-	-	-	-
621454	Reddivaripalli (G)	-	-	-	-	-	-	-	-	-
621455	Bathalaguttapalli	2	1	1	1	-	1	1	1	-
621456	Agrahara	10	7	3	10	7	3	-	-	-
621457	A.Vyapalapalli	27	14	13	26	13	13	-	-	-
621458	Addagal	80	33	47	44	15	29	23	10	13
621459	Bhimaguttapalli	6	4	2	-	-	-	-	-	-
621460	Thimmanapalli	6	-	6	-	-	-	2	-	2
621461	Kambalapalli	9	5	4	2	1	1	3	1	2
621462	Yagavachinthapalli	11	5	6	5	3	2	4	1	3
621463	Amani Narasimhanayakanakere	-----Un-inhabited-----								
621464	Thummalavaripalli	-	-	-	-	-	-	-	-	-
621465	Kempareddigaripalli	1	-	1	1	-	1	-	-	-
621466	Nakkalavaripalli	-----Un-inhabited-----								
621467	Buragamakalapalli	42	15	27	17	8	9	25	7	18
621468	Mandyala	22	14	8	11	6	5	8	5	3
621469	Chirkorapalli	7	2	5	7	2	5	-	-	-
621470	Madarankapalli	74	19	55	32	8	24	5	-	5
621471	Kandlevaripalli	93	8	85	56	3	53	19	1	18
621472	Yendaguttapalli	41	4	37	15	-	15	11	2	9
621473	Guntapalli	26	19	7	12	9	3	5	4	1
621474	Kondamari	6	4	2	1	1	-	-	-	-
621475	Chikkakondamari	-	-	-	-	-	-	-	-	-
621476	Kurupalli (K)	7	5	2	1	1	-	-	-	-
621477	Sonnapalli	5	2	3	2	1	1	-	-	-
621478	Jalagundlapalli	-----Un-inhabited-----								
621479	Pathanelavanki	298	2	296	1	-	1	294	1	293
621480	Koppavaripalli	158	65	93	1	1	-	-	-	-
621481	Gollapalli. K	4	3	1	1	1	-	-	-	-
621482	Manchineellakote	30	11	19	8	2	6	15	7	8
621483	Chikkarangepalli	142	18	124	3	1	2	127	10	117
621484	Thammareddigaripalli	42	23	19	-	-	-	41	22	19
621485	Thoopalli	257	103	154	9	6	3	247	96	151
621486	Marimakalapalli	38	17	21	2	1	1	-	-	-
621487	Kurupalli (M)	37	10	27	-	-	-	4	1	3
621488	Jinkalavaripalli	11	5	6	-	-	-	1	-	1
621489	Sunnakal	9	5	4	-	-	-	4	2	2
621490	Ammagaripet	76	30	46	6	2	4	43	18	25
621491	Jeedimakalapalli (S)	16	6	10	5	3	2	7	1	6
621492	Marellapalli	-----Un-inhabited-----								
621493	Mulagollapalli	253	138	115	23	13	10	227	123	104
621494	Kothapet	3	2	1	3	2	1	-	-	-
621495	Gowdathatagadde	49	8	41	42	4	38	2	1	1
621496	Pacharamakalapalli	-	-	-	-	-	-	-	-	-
621497	Subbagundlapalli	-	-	-	-	-	-	-	-	-
621498	Nelavanki	20	8	12	-	-	-	3	-	3
621499	Chakapalli	27	2	25	11	1	10	5	1	4
621500	Kothapalli	53	-	53	1	-	1	11	-	11

PRIMARY CENSUS ABSTRACT

CENSUS ABSTRACT
Srinivaspur

of marginal workers

Household industry workers			Other workers			Non-workers			Name of Village	Location code number
Persons	Males	Females	Persons	Males	Females	Persons	Males	Females		
50	51	52	53	54	55	56	57	58	2	1
2	-	2	72	12	60	272	131	141	Diguvachinthapalli	621443
-	-	-	2	1	1	261	110	151	Adirajapalli	621444
124	16	108	284	209	75	3,810	1,347	2,463	Gownipalli	621445
19	6	13	14	7	7	480	256	224	Thummalapalli (G)	621446
-	-	-	2	1	1	276	117	159	Karipalli	621447
-	-	-	1	1	-	279	122	157	Chilepalli	621448
4	2	2	1	-	1	202	102	100	Avaganapalli	621449
7	2	5	29	13	16	447	193	254	Kodipalli	621450
-	-	-	22	10	12	168	72	96	Diguvamarampalli	621451
-	-	-	3	2	1	217	115	102	Bayapalli	621452
-	-	-	-	-	-	52	24	28	Pathagownipalli	621453
-	-	-	-	-	-	124	59	65	Reddivaripalli (G)	621454
-	-	-	-	-	-	154	80	74	Bathalaguttapalli	621455
-	-	-	-	-	-	49	25	24	Agrahara	621456
-	-	-	1	1	-	73	30	43	A.Vyapalapalli	621457
1	-	1	12	8	4	826	373	453	Addagal	621458
1	1	-	5	3	2	104	56	48	Bhimaguttapalli	621459
1	-	1	3	-	3	240	104	136	Thimmanapalli	621460
1	1	-	3	2	1	310	139	171	Kambalapalli	621461
-	-	-	2	1	1	176	88	88	Yagavachinthapalli	621462
-----Un-inhabited-----									Amani	
									Narasimhanayakanakere	621463
-	-	-	-	-	-	174	91	83	Thummalavaripalli	621464
-	-	-	-	-	-	184	85	99	Kempareddigaripalli	621465
-----Un-inhabited-----									Nakkalavaripalli	621466
-	-	-	-	-	-	278	117	161	Buragamakalapalli	621467
-	-	-	3	3	-	154	75	79	Mandyala	621468
-	-	-	-	-	-	61	28	33	Chirkorapalli	621469
2	-	2	35	11	24	47	23	24	Madarankapalli	621470
-	-	-	18	4	14	162	86	76	Kandlevaripalli	621471
-	-	-	15	2	13	52	18	34	Yendaguttapalli	621472
2	2	-	7	4	3	289	141	148	Guntapalli	621473
1	1	-	4	2	2	270	141	129	Kondamari	621474
-	-	-	-	-	-	7	4	3	Chikkakondamari	621475
6	4	2	-	-	-	57	33	24	Kurupalli (K)	621476
2	1	1	1	-	1	58	30	28	Sonnapalli	621477
-----Un-inhabited-----									Jalagundlapalli	621478
1	1	-	2	-	2	272	137	135	Pathanelavanki	621479
126	50	76	31	14	17	184	74	110	Koppavaripalli	621480
-	-	-	3	2	1	109	58	51	Gollapalli. K	621481
4	1	3	3	1	2	424	225	199	Manchineellakote	621482
6	3	3	6	4	2	143	71	72	Chikkarangepalli	621483
-	-	-	1	1	-	67	44	23	Thammareddigaripalli	621484
-	-	-	1	1	-	130	60	70	Thoopalli	621485
9	1	8	27	15	12	227	110	117	Marimakalapalli	621486
28	6	22	5	3	2	47	25	22	Kurupalli (M)	621487
1	-	1	9	5	4	305	115	190	Jinkalavaripalli	621488
2	1	1	3	2	1	172	89	83	Sunnakal	621489
8	2	6	19	8	11	141	75	66	Ammagaripet	621490
-	-	-	4	2	2	92	49	43	Jeedimakalapalli (S)	621491
-----Un-inhabited-----									Marellapalli	621492
-	-	-	3	2	1	134	62	72	Mulagollapalli	621493
-	-	-	-	-	-	377	201	176	Kothapet	621494
1	1	-	4	2	2	792	398	394	Gowdathatagadde	621495
-	-	-	-	-	-	157	83	74	Pacharamakalapalli	621496
-	-	-	-	-	-	84	42	42	Subbagundlapalli	621497
1	-	1	16	8	8	475	167	308	Nelavanki	621498
-	-	-	11	-	11	160	51	109	Chakapalli	621499
-	-	-	41	-	41	197	65	132	Kothapalli	621500

VILLAGE PRIMARY
C D Block -

Location code number	Name of Village	Area of Village in hectares	Number of households	Total population (including institutional and houseless population)			Population in the age-group 0-6		
				Persons	Males	Females	Persons	Males	Females
1	2	3	4	5	6	7	8	9	10
621501	Doddabandarlahalli	236.82	87	418	205	213	37	14	23
621502	Kasettipalli	277.10	170	762	366	396	65	32	33
621503	Vyshnavaripalli	42.80							
621504	Kamalavaripalli	166.29	106	505	248	257	57	26	31
621505	Marepalli	200.33	65	294	153	141	33	18	15
621506	Koosandra	308.16	164	752	368	384	95	48	47
621507	Gundedu	183.62	54	248	128	120	33	14	19
621508	Lakshmisagara	98.31	72	312	170	142	24	15	9
621509	Nambuvaripalli	154.00	64	274	135	139	33	16	17
621510	Lakshmipura	479.45	359	1,653	842	811	201	106	95
621511	Sheshapura (K.G.)	73.02	12	37	19	18	3	2	1
621512	Gollapalli . S	93.32	56	270	131	139	34	21	13
621513	Kamatampalli	384.16	131	587	319	268	74	45	29
621514	Muddepalli	154.52	136	647	331	316	81	41	40
621515	Lakkavaddipalli	93.04							
621516	Pandivaripalli	114.36	66	318	155	163	36	20	16
621517	Sathanurapalli	124.80	30	141	75	66	21	12	9
621518	Jeedimakalapalli (P)	58.78	136	650	334	316	70	37	33
621519	Krishnapura	203.42	7	26	14	12	6	4	2
621520	Pathakote	143.77	89	445	226	219	41	23	18
621521	Gorvimakalapalli	134.58	68	342	175	167	32	14	18
621522	Kondasandra	127.08	84	345	183	162	20	16	4
621523	Reddimpalli	117.11	131	611	300	311	52	29	23
621524	Chigarekunte	141.28							
621525	Devareddipalli	147.64	86	396	207	189	39	23	16
621526	Upparapalli	217.38	167	742	388	354	71	46	25
621527	Burakayalakote	85.96	101	492	257	235	61	31	30
621528	Mallampalli	403.52							
621529	Chilakalanatha	75.96							
621530	Jannapalli	202.77	85	462	222	240	53	21	32
621531	Lingapura	69.80	23	168	86	82	27	17	10
621532	Thanterlapalli	141.13	99	413	207	206	35	17	18
621533	Kotaballapalli	272.13	100	556	296	260	55	30	25
621534	Iladoni	652.17	157	829	425	404	87	54	33
621535	Bachuvaripalli	179.59	45	267	129	138	33	10	23
621536	Gangannagaripalli	89.87	56	298	136	162	35	11	24
621537	Kokkantivaripalli	38.35	7	26	14	12	2	1	1
621538	Pulugurkote	91.97	194	834	417	417	81	38	43
621539	Ragimakalapalli	35.65							
621540	Banalapalli	222.18	44	207	103	104	17	10	7
621541	Machuvaripalli	253.33	43	194	94	100	27	16	11
621542	Kannampalli	293.00	25	105	56	49	15	7	8
621543	Bandapalli	384.49	167	749	374	375	76	42	34
621544	Gullakunte	322.14	53	271	142	129	22	10	12
621545	Kamatampalli	313.56	117	614	318	296	67	35	32
621546	Nachagadde	94.61							
621547	Thadigol	781.88	511	2,369	1,214	1,155	247	129	118
621548	Seeglapalya	90.13	73	307	161	146	35	17	18
621549	Kappalli	224.20	107	462	241	221	41	15	26
621550	Rajapalli	61.12							
621551	Jangamasettipalli	76.88							
621552	Kotapalli	548.36	168	829	422	407	73	37	36
621553	Lakshmanapura	144.37	14	52	22	30	2	-	2
621554	Sunnaguttapalli	66.35							
621555	Neelakantapura	34.58							
621556	Naruvamakalapalli	409.24	138	666	334	332	68	31	37
621557	Diguvapalli	172.54	33	204	106	98	31	23	8
621558	Pathaballapalli	367.85	102	540	269	271	64	38	26
621559	Purnapalli	249.56	140	739	390	349	86	48	38
621560	Chinnepalli	45.68	23	104	50	54	11	5	6

PRIMARY CENSUS ABSTRACT

CENSUS ABSTRACT

Srinivaspur

Scheduled Castes population			Scheduled Tribes population			Literates			Name of Village
Persons	Males	Females	Persons	Males	Females	Persons	Males	Females	
11	12	13	14	15	16	17	18	19	2
175	88	87	2	1	1	272	159	113	Doddabandarlahalli
206	94	112	57	27	30	447	246	201	Kasettipalli
-----Un-inhabited-----									
213	109	104	-	-	-	296	166	130	Vyshnavaripalli
179	94	85	-	-	-	179	104	75	Kamalavaripalli
416	207	209	44	22	22	442	249	193	Marepalli
47	26	21	-	-	-	158	95	63	Koosandra
136	72	64	3	2	1	168	103	65	Gundedu
62	34	28	131	64	67	185	103	82	Lakshmisagara
290	145	145	186	96	90	1,161	647	514	Nambuvaripalli
29	14	15	-	-	-	24	15	9	Lakshimpura
95	46	49	-	-	-	119	57	62	Sheshapura (K.G.)
58	26	32	128	77	51	300	180	120	Gollapalli . S
425	218	207	5	3	2	381	220	161	Kamatampalli
-----Un-inhabited-----									
314	152	162	4	3	1	210	114	96	Muddepalli
2	1	1	-	-	-	62	43	19	Lakkavaddipalli
482	253	229	63	31	32	308	189	119	Pandivaripalli
26	14	12	-	-	-	16	10	6	Sathanurapalli
96	45	51	1	-	1	315	186	129	Jeedimakalapalli (P)
94	49	45	-	-	-	234	138	96	Krishnapura
122	65	57	1	1	-	212	123	89	Pathakote
183	94	89	-	-	-	354	196	158	Gorvimakalapalli
-----Un-inhabited-----									
123	56	67	31	17	14	236	127	109	Kondasandra
269	143	126	66	34	32	511	304	207	Reddimpalli
110	52	58	2	1	1	323	190	133	Chigarekunte
-----Un-inhabited-----									
-----Un-inhabited-----									
136	63	73	85	45	40	248	137	111	Devareddipalli
37	19	18	8	4	4	88	46	42	Upparapalli
52	28	24	204	100	104	217	139	78	Burakayalakote
171	90	81	-	-	-	341	212	129	Mallampalli
316	161	155	20	8	12	487	282	205	Chilakalanatha
-	-	-	267	129	138	138	85	53	Jannapalli
35	17	18	252	115	137	147	85	62	Lingapura
15	8	7	5	3	2	14	11	3	Lingapura
146	69	77	37	21	16	503	287	216	Lingapura
-----Un-inhabited-----									
11	6	5	196	97	99	91	55	36	Ragimakalapalli
57	29	28	130	61	69	88	44	44	Banalapalli
104	55	49	1	1	-	35	25	10	Machuvvaripalli
169	77	92	-	-	-	499	287	212	Kannampalli
34	18	16	236	124	112	169	106	63	Bandapalli
195	93	102	8	2	6	386	226	160	Gullakunte
-----Un-inhabited-----									
568	278	290	443	222	221	1,448	824	624	Kamatampalli
51	27	24	3	1	2	181	116	65	Nachagadde
117	61	56	-	-	-	320	195	125	Thadigol
-----Un-inhabited-----									
-----Un-inhabited-----									
78	33	45	159	79	80	514	306	208	Seeglapalya
14	6	8	-	-	-	41	20	21	Kappalli
-----Un-inhabited-----									
-----Un-inhabited-----									
166	82	84	13	7	6	433	246	187	Rajapalli
45	23	22	66	36	30	110	64	46	Jangamasettipalli
107	56	51	269	133	136	276	156	120	Kotapalli
113	58	55	24	13	11	428	263	165	Lakshmanapura
-	-	-	94	45	49	67	33	34	Sunnaguttapalli
-----Un-inhabited-----									
-----Un-inhabited-----									
45	23	22	66	36	30	110	64	46	Neelakantapura
107	56	51	269	133	136	276	156	120	Naruvamakalapalli
113	58	55	24	13	11	428	263	165	Diguvapalli
-	-	-	94	45	49	67	33	34	Pathaballapalli
-----Un-inhabited-----									
-----Un-inhabited-----									
113	58	55	24	13	11	428	263	165	Purnapalli
-	-	-	94	45	49	67	33	34	Chinnepalli

VILLAGE PRIMARY
C D Block -

Location code number	Name of Village	Illiterates			Total workers			Main workers		
		Persons	Males	Females	Persons	Males	Females	Persons	Males	Females
1	2	20	21	22	23	24	25	26	27	28
621501	Doddabandarlahalli	146	46	100	224	118	106	210	108	102
621502	Kasettipalli	315	120	195	473	240	233	469	240	229
621503	Vyshnavaripalli				-----Un-inhabited-----					
621504	Kamalavaripalli	209	82	127	280	146	134	280	146	134
621505	Marepalli	115	49	66	169	87	82	167	86	81
621506	Koosandra	310	119	191	550	275	275	432	228	204
621507	Gundedu	90	33	57	155	84	71	66	60	6
621508	Lakshmisagara	144	67	77	207	114	93	175	105	70
621509	Nambuvaripalli	89	32	57	157	80	77	70	55	15
621510	Lakshmpura	492	195	297	758	515	243	742	506	236
621511	Sheshapura (K.G.)	13	4	9	27	13	14	25	12	13
621512	Gollapalli . S	151	74	77	169	81	88	152	81	71
621513	Kamatampalli	287	139	148	328	180	148	326	179	147
621514	Muddepalli	266	111	155	403	202	201	170	158	12
621515	Lakkavaddipalli				-----Un-inhabited-----					
621516	Pandivaripalli	108	41	67	197	89	108	86	76	10
621517	Sathanurapalli	79	32	47	105	55	50	89	53	36
621518	Jeedimakalapalli (P)	342	145	197	381	184	197	344	181	163
621519	Krishnapura	10	4	6	15	8	7	15	8	7
621520	Pathakote	130	40	90	279	141	138	137	134	3
621521	Gorivimakalapalli	108	37	71	212	105	107	133	95	38
621522	Kondasandra	133	60	73	231	119	112	225	115	110
621523	Reddimpalli	257	104	153	409	192	217	299	170	129
621524	Chigarekunte				-----Un-inhabited-----					
621525	Devareddipalli	160	80	80	282	139	143	264	127	137
621526	Upparapalli	231	84	147	483	241	242	471	231	240
621527	Burakayalakote	169	67	102	272	157	115	250	145	105
621528	Mallampalli				-----Un-inhabited-----					
621529	Chilakalanatha				-----Un-inhabited-----					
621530	Jannapalli	214	85	129	280	141	139	273	140	133
621531	Lingapura	80	40	40	94	48	46	87	48	39
621532	Thanterlapalli	196	68	128	263	122	141	30	29	1
621533	Kotaballapalli	215	84	131	287	178	109	287	178	109
621534	Iladoni	342	143	199	564	279	285	462	269	193
621535	Bachuvaripalli	129	44	85	118	58	60	60	58	2
621536	Gangannagaripalli	151	51	100	138	66	72	65	64	1
621537	Kokkantivaripalli	12	3	9	10	5	5	5	5	-
621538	Pulugurkote	331	130	201	394	241	153	335	237	98
621539	Ragimakalapalli				-----Un-inhabited-----					
621540	Banalapalli	116	48	68	123	62	61	2	1	1
621541	Machuvaripalli	106	50	56	116	60	56	106	59	47
621542	Kannampalli	70	31	39	57	29	28	23	13	10
621543	Bandapalli	250	87	163	372	235	137	372	235	137
621544	Gullakunte	102	36	66	149	90	59	149	90	59
621545	Kamatampalli	228	92	136	267	169	98	264	167	97
621546	Nachagadde				-----Un-inhabited-----					
621547	Thadigol	921	390	531	1,267	739	528	1,252	731	521
621548	Seeglapalya	126	45	81	148	85	63	147	85	62
621549	Kappalli	142	46	96	261	152	109	236	144	92
621550	Rajapalli				-----Un-inhabited-----					
621551	Jangamasettipalli				-----Un-inhabited-----					
621552	Kotapalli	315	116	199	443	263	180	442	262	180
621553	Lakshmanapura	11	2	9	30	15	15	27	14	13
621554	Sunnaguttapalli				-----Un-inhabited-----					
621555	Neelakantapura				-----Un-inhabited-----					
621556	Naruvamakalapalli	233	88	145	443	228	215	249	113	136
621557	Diguvapalli	94	42	52	102	53	49	97	50	47
621558	Pathaballapalli	264	113	151	348	173	175	315	158	157
621559	Purnapalli	311	127	184	444	248	196	170	138	32
621560	Chinnepalli	37	17	20	61	30	31	43	30	13

PRIMARY CENSUS ABSTRACT

CENSUS ABSTRACT
Srinivasapur

Industrial category of main workers

Household industry												Name of Village
Cultivators			Agricultural labourers			workers			Other workers			
Persons	Males	Females	Persons	Males	Females	Persons	Males	Females	Persons	Males	Females	2
29	30	31	32	33	34	35	36	37	38	39	40	
157	92	65	46	11	35	2	2	-	5	3	2	Doddabandarlahalli
196	111	85	249	113	136	2	2	-	22	14	8	Kasettipalli
-----Un-inhabited-----												Vyshnavaripalli
138	73	65	130	61	69	-	-	-	12	12	-	Kamalavaripalli
89	47	42	72	33	39	-	-	-	6	6	-	Marepalli
149	87	62	202	90	112	22	8	14	59	43	16	Koosandra
55	51	4	3	2	1	-	-	-	8	7	1	Gundedu
91	66	25	67	24	43	2	2	-	15	13	2	Lakshmisagara
39	32	7	9	3	6	1	1	-	21	19	2	Nambuvaripalli
175	113	62	290	172	118	115	98	17	162	123	39	Lakshmpura
18	7	11	3	2	1	1	-	1	3	3	-	Sheshapura (K.G.)
35	18	17	111	61	50	1	-	1	5	2	3	Gollapalli . S
234	126	108	60	25	35	-	-	-	32	28	4	Kamatampalli
61	56	5	42	40	2	2	2	-	65	60	5	Muddepalli
-----Un-inhabited-----												Lakkavaddipalli
35	34	1	20	13	7	-	-	-	31	29	2	Pandivaripalli
25	24	1	46	15	31	7	4	3	11	10	1	Sathanurapalli
194	98	96	108	59	49	5	3	2	37	21	16	Jeedimakalapalli (P)
4	3	1	9	4	5	-	-	-	2	1	1	Krishnapura
128	125	3	8	8	-	1	1	-	-	-	-	Pathakote
74	63	11	48	28	20	6	2	4	5	2	3	Gorivimakalapalli
202	104	98	20	8	12	-	-	-	3	3	-	Kondasandra
156	133	23	109	18	91	22	9	13	12	10	2	Reddimpalli
-----Un-inhabited-----												Chigarekunte
240	111	129	4	3	1	10	6	4	10	7	3	Devareddipalli
226	107	119	157	75	82	59	31	28	29	18	11	Upparapalli
101	47	54	56	25	31	1	1	-	92	72	20	Burakayalakote
-----Un-inhabited-----												Mallampalli
-----Un-inhabited-----												Chilakalanatha
76	37	39	93	46	47	-	-	-	104	57	47	Jannapalli
31	21	10	16	5	11	-	-	-	40	22	18	Lingapura
20	19	1	7	7	-	-	-	-	3	3	-	Thanterlapalli
210	131	79	52	29	23	-	-	-	25	18	7	Kotaballapalli
237	143	94	193	108	85	-	-	-	32	18	14	Iladoni
56	56	-	1	1	-	-	-	-	3	1	2	Bachuvaripalli
55	55	-	8	8	-	-	-	-	2	1	1	Gangannagaripalli
5	5	-	-	-	-	-	-	-	-	-	-	Kokkantivaripalli
108	92	16	133	63	70	-	-	-	94	82	12	Pulugurkote
-----Un-inhabited-----												Ragimakalapalli
-	-	-	1	-	1	-	-	-	1	1	-	Banalapalli
94	57	37	12	2	10	-	-	-	-	-	-	Machuvaripalli
23	13	10	-	-	-	-	-	-	-	-	-	Kannampalli
165	145	20	36	15	21	-	-	-	171	75	96	Bandapalli
112	69	43	10	5	5	-	-	-	27	16	11	Gullakunte
79	60	19	163	90	73	-	-	-	22	17	5	Kamatampalli
-----Un-inhabited-----												Nachagadde
280	182	98	731	380	351	1	-	1	240	169	71	Thadigol
44	30	14	84	43	41	-	-	-	19	12	7	Seeglapalya
113	70	43	69	32	37	-	-	-	54	42	12	Kappalli
-----Un-inhabited-----												Rajapalli
-----Un-inhabited-----												Jangamasettipalli
254	154	100	132	66	66	-	-	-	56	42	14	Kotapalli
14	8	6	13	6	7	-	-	-	-	-	-	Lakshmanapura
-----Un-inhabited-----												Sunnaguttapalli
-----Un-inhabited-----												Neelakantapura
182	90	92	66	22	44	-	-	-	1	1	-	Naruvamakalapalli
56	30	26	37	18	19	-	-	-	4	2	2	Diguvapalli
102	50	52	202	100	102	-	-	-	11	8	3	Pathaballapalli
71	63	8	5	2	3	2	-	2	92	73	19	Purnapalli
24	17	7	15	10	5	-	-	-	4	3	1	Chinnepalli

**VILLAGE PRIMARY
C D Block -**

Industrial category

Location code number	Name of Village	Marginal workers			Cultivators			Agricultural labourers		
		Persons	Males	Females	Persons	Males	Females	Persons	Males	Females
1	2	41	42	43	44	45	46	47	48	49
621501	Doddabandarlahalli	14	10	4	1	-	1	6	3	3
621502	Kasettipalli	4	-	4	1	-	1	1	-	1
621503	Vyshnavaripalli	-----Un-inhabited-----								
621504	Kamalavaripalli	-	-	-	-	-	-	-	-	-
621505	Marepalli	2	1	1	1	-	1	-	-	-
621506	Koosandra	118	47	71	3	-	3	6	2	4
621507	Gundedu	89	24	65	3	2	1	83	21	62
621508	Lakshmisagara	32	9	23	1	-	1	28	7	21
621509	Nambuvaripalli	87	25	62	4	2	2	58	10	48
621510	Lakshmipura	16	9	7	6	3	3	3	1	2
621511	Sheshapura (K.G.)	2	1	1	-	-	-	2	1	1
621512	Gollapalli . S	17	-	17	-	-	-	16	-	16
621513	Kamatampalli	2	1	1	-	-	-	2	1	1
621514	Muddepalli	233	44	189	48	10	38	168	23	145
621515	Lakkavaddipalli	-----Un-inhabited-----								
621516	Pandivaripalli	111	13	98	7	1	6	102	11	91
621517	Sathanurapalli	16	2	14	-	-	-	11	-	11
621518	Jeedimakalapalli (P)	37	3	34	5	-	5	27	3	24
621519	Krishnapura	-	-	-	-	-	-	-	-	-
621520	Pathakote	142	7	135	19	2	17	1	1	-
621521	Gorivimakalapalli	79	10	69	11	3	8	7	2	5
621522	Kondasandra	6	4	2	2	1	1	-	-	-
621523	Reddimpalli	110	22	88	6	2	4	79	16	63
621524	Chigarekunte	-----Un-inhabited-----								
621525	Devareddipalli	18	12	6	1	-	1	2	-	2
621526	Upparapalli	12	10	2	1	1	-	2	2	-
621527	Burakayalakote	22	12	10	17	10	7	3	1	2
621528	Mallampalli	-----Un-inhabited-----								
621529	Chilakalanatha	-----Un-inhabited-----								
621530	Jannapalli	7	1	6	1	-	1	4	-	4
621531	Lingapura	7	-	7	-	-	-	7	-	7
621532	Thanterlapalli	233	93	140	1	-	1	222	85	137
621533	Kotaballapalli	-	-	-	-	-	-	-	-	-
621534	Iladoni	102	10	92	57	3	54	43	6	37
621535	Bachuvaripalli	58	-	58	-	-	-	58	-	58
621536	Gangannagaripalli	73	2	71	1	-	1	72	2	70
621537	Kokkantivaripalli	5	-	5	-	-	-	5	-	5
621538	Pulugurkote	59	4	55	46	1	45	8	-	8
621539	Ragimakalapalli	-----Un-inhabited-----								
621540	Banalapalli	121	61	60	-	-	-	121	61	60
621541	Machuvaripalli	10	1	9	-	-	-	9	1	8
621542	Kannampalli	34	16	18	-	-	-	34	16	18
621543	Bandapalli	-	-	-	-	-	-	-	-	-
621544	Gullakunte	-	-	-	-	-	-	-	-	-
621545	Kamatampalli	3	2	1	1	-	1	-	-	-
621546	Nachagadde	-----Un-inhabited-----								
621547	Thadigol	15	8	7	1	1	-	4	3	1
621548	Seeglapalya	1	-	1	1	-	1	-	-	-
621549	Kappalli	25	8	17	8	4	4	10	1	9
621550	Rajapalli	-----Un-inhabited-----								
621551	Jangamasettipalli	-----Un-inhabited-----								
621552	Kotapalli	1	1	-	-	-	-	-	-	-
621553	Lakshmanapura	3	1	2	-	-	-	-	-	-
621554	Sunnaguttapalli	-----Un-inhabited-----								
621555	Neelakantapura	-----Un-inhabited-----								
621556	Naruvamakalapalli	194	115	79	-	-	-	-	-	-
621557	Diguvapalli	5	3	2	1	1	-	3	1	2
621558	Pathaballapalli	33	15	18	22	11	11	9	3	6
621559	Purnapalli	274	110	164	103	44	59	98	31	67
621560	Chinnepalli	18	-	18	1	-	1	17	-	17

PRIMARY CENSUS ABSTRACT

CENSUS ABSTRACT
Srinivaspur

of marginal workers

Household industry workers									Other workers			Non-workers			Name of Village	Location code number
Persons	Males	Females	Persons	Males	Females	Persons	Males	Females	2	1						
50	51	52	53	54	55	56	57	58								
5	5	-	2	2	-	194	87	107	Doddabandarlahalli	621501						
-	-	-	2	-	2	289	126	163	Kasettipalli	621502						
-----Un-inhabited-----																
-	-	-	-	-	-	225	102	123	Vyshnavaripalli	621503						
-	-	-	1	1	-	125	66	59	Kamalavaripalli	621504						
-	-	-	1	1	-	125	66	59	Marepalli	621505						
106	44	62	3	1	2	202	93	109	Koosandra	621506						
-	-	-	3	1	2	93	44	49	Gundedu	621507						
-	-	-	3	2	1	105	56	49	Lakshmisagara	621508						
-	-	-	25	13	12	117	55	62	Nambuvaripalli	621509						
4	2	2	3	3	-	895	327	568	Lakshmpura	621510						
-	-	-	-	-	-	10	6	4	Sheshapura (K.G.)	621511						
-	-	-	1	-	1	101	50	51	Gollapalli . S	621512						
-	-	-	-	-	-	259	139	120	Kamatampalli	621513						
1	-	1	16	11	5	244	129	115	Muddepalli	621514						
-----Un-inhabited-----																
-	-	-	2	1	1	121	66	55	Lakkavaddipalli	621515						
-	-	-	2	-	2	36	20	16	Pandivaripalli	621516						
3	2	1	2	-	2	36	20	16	Sathanurapalli	621517						
-	-	-	5	-	5	269	150	119	Jeedimakalapalli (P)	621518						
-	-	-	-	-	-	11	6	5	Krishnapura	621519						
98	2	96	24	2	22	166	85	81	Pathakote	621520						
49	2	47	12	3	9	130	70	60	Gorivimakalapalli	621521						
-	-	-	4	3	1	114	64	50	Kondasandra	621522						
20	3	17	5	1	4	202	108	94	Reddimpalli	621523						
-----Un-inhabited-----																
10	7	3	5	5	-	114	68	46	Chigarekunte	621524						
3	3	-	6	4	2	259	147	112	Devareddipalli	621525						
1	-	1	1	1	-	220	100	120	Upparapalli	621526						
-----Un-inhabited-----																
-----Un-inhabited-----																
-	-	-	2	1	1	182	81	101	Burakayalakote	621527						
-	-	-	-	-	-	74	38	36	Mallampalli	621528						
1	1	-	9	7	2	150	85	65	Chilakalanatha	621529						
-	-	-	-	-	-	269	118	151	Jannapalli	621530						
1	1	-	1	-	1	265	146	119	Lingapura	621531						
-	-	-	-	-	-	149	71	78	Thanterlapalli	621532						
-	-	-	-	-	-	160	70	90	Kotaballapalli	621533						
-	-	-	-	-	-	16	9	7	Iladoni	621534						
-	-	-	5	3	2	440	176	264	Bachuvaripalli	621535						
-----Un-inhabited-----																
-	-	-	-	-	-	84	41	43	Gangannagaripalli	621536						
-	-	-	1	-	1	78	34	44	Kokkantaripalli	621537						
-	-	-	-	-	-	48	27	21	Pulugurkote	621538						
-	-	-	-	-	-	377	139	238	Ragimakalapalli	621539						
-	-	-	-	-	-	122	52	70	Banalapalli	621540						
-	-	-	2	2	-	347	149	198	Machuvaripalli	621541						
-----Un-inhabited-----																
-	-	-	10	4	6	1,102	475	627	Kannampalli	621542						
-	-	-	-	-	-	159	76	83	Bandapalli	621543						
-	-	-	7	3	4	201	89	112	Gullakunte	621544						
-----Un-inhabited-----																
-----Un-inhabited-----																
-	-	-	1	1	-	386	159	227	Kamatampalli	621545						
-	-	-	3	1	2	22	7	15	Nachagadde	621546						
-----Un-inhabited-----																
-----Un-inhabited-----																
10	7	3	184	108	76	223	106	117	Thadigol	621547						
-	-	-	1	1	-	102	53	49	Seeglapalya	621548						
-	-	-	2	1	1	192	96	83	Kappalli	621549						
1	1	-	72	34	38	295	142	153	Rajapalli	621550						
-	-	-	-	-	-	43	20	23	Jangamasettipalli	621551						
-	-	-	-	-	-	223	106	117	Kotapalli	621552						
-	-	-	1	1	-	102	53	49	Lakshmanapura	621553						
-	-	-	2	1	1	192	96	83	Sunnaguttapalli	621554						
-	-	-	72	34	38	295	142	153	Neelakantapura	621555						
-	-	-	-	-	-	43	20	23	Naruvamakalapalli	621556						
-	-	-	-	-	-	43	20	23	Diguvaripalli	621557						
-	-	-	-	-	-	43	20	23	Pathaballapalli	621558						
-	-	-	-	-	-	43	20	23	Purnapalli	621559						
-	-	-	-	-	-	43	20	23	Chinnepalli	621560						

**VILLAGE PRIMARY
C D Block -**

Location code number	Name of Village	Area of Village in hectares	Number of households	Total population (including institutional and houseless population)			Population in the age-group 0-6		
				Persons	Males	Females	Persons	Males	Females
1	2	3	4	5	6	7	8	9	10
621561	Guntavaripalli	39.69	30	130	65	65	20	12	8
621562	Brahmanapalli	263.25	33	148	74	74	24	13	11
621563	Adavichambakur	243.64	126	535	276	259	43	20	23
621564	Guttapalli	430.32	17	90	44	46	13	6	7
621565	Koolagurki	437.77	198	944	488	456	100	62	38
621566	Mothakapalli	80.39	4	22	9	13	-	-	-
621567	Pegalapalli	211.36	206	1,005	504	501	105	57	48
621568	Kornalli	542.24	225	1,088	558	530	101	58	43
621569	Nallappareddipalli	33.05							
621570	Ejakunte	287.83							
621571	Valasapenta	11.97							
621572	Boyipenta	74.78							
621573	Manjevaripalli	43.74							
621574	Chokkareddipalli	60.10	80	338	178	160	37	19	18
621575	Locheruvapalli	112.39	46	281	140	141	20	13	7
621576	Chikkathimmanahalli	98.75	47	213	101	112	10	5	5
621577	Seegahalli	127.91	53	237	122	115	15	9	6
621578	Chinnagepalli	76.75							
621579	Kurumakalapalli	45.57	37	199	104	95	11	5	6
621580	Gandlapalli	84.12							
621581	Kanagamakalapalli	126.71	88	402	208	194	33	20	13
621582	Pillakunte	103.47	44	198	99	99	15	7	8
621583	Chakarlappalli	241.61	75	313	171	142	13	6	7
621584	Arikunte	147.72	142	702	382	320	67	31	36
621585	Maniganahalli	562.19	110	578	301	277	36	17	19
621586	Kothur	187.26	74	330	167	163	26	10	16
621587	Inimakalapalli	41.14							
621588	Kummakunte	198.73	97	462	243	219	33	15	18
621589	Byapalli	113.32	167	684	353	331	64	35	29
621590	Kambalapalli	357.18	113	556	274	282	50	25	25
621591	Yachanapalli	309.98	147	746	367	379	97	48	49
621592	Nilaturu	307.76	98	542	268	274	35	15	20
621593	Nagedepalli	181.60	158	705	354	351	59	35	24
621594	Thimmasandra (R)	415.39	156	831	437	394	100	59	41
621595	Kaniganapalli	168.99	74	367	190	177	20	13	7
621596	Doddapalli	171.07	70	317	156	161	36	16	20
621597	Ronur	238.63	274	1,224	640	584	103	50	53
621598	Dimbala	257.03	192	899	448	451	59	31	28
621599	Champalli	326.60	123	633	330	303	56	35	21
621600	Kotraguli	212.93	112	615	328	287	64	33	31
621601	Thamepalli	71.26							
621602	Devalapalli	279.41	188	864	420	444	97	38	59
621603	Devasandra (K.G.)	99.60							
621604	Hodali	822.33	274	1,287	652	635	116	60	56
621605	Chokkanapalli	242.82	60	347	178	169	31	17	14
621606	Imarakunte	205.71	215	1,040	517	523	85	42	43
621607	Dasara Thimmanahalli	448.40	142	742	371	371	77	42	35
621608	Gopalapura	209.14	63	308	145	163	31	14	17
621609	Veerthimmanahalli	218.74	30	186	85	101	24	12	12
621610	Doddaraguladinne	72.70							
621611	Apparasanahalli	78.53	2	12	5	7	-	-	-
621612	Ramapura	36.41	1	3	2	1	-	-	-
621613	Somayajilapalli	319.58	315	1,326	643	683	133	69	64
621614	Ojalapalli	56.66	206	1,104	502	602	110	47	63
621615	Raghunathapura	176.48	1	2	1	1	-	-	-
621616	Channaiahgaripalli	285.39	127	617	319	298	76	41	35
621617	Matakansandra	353.71	116	611	297	314	58	27	31
621618	Rajagundlapalli	352.96	196	945	465	480	99	51	48
621619	Alambagiri	386.25	137	679	340	339	89	53	36
621620	J.Thimmasandra	555.44	332	1,607	776	831	172	80	92

PRIMARY CENSUS ABSTRACT

CENSUS ABSTRACT

Srinivasapur

Scheduled Castes population			Scheduled Tribes population			Literates			Name of Village
Persons	Males	Females	Persons	Males	Females	Persons	Males	Females	
11	12	13	14	15	16	17	18	19	2
32	14	18	95	50	45	50	28	22	Guntavaripalli
60	31	29	34	17	17	58	33	25	Brahmanapalli
209	99	110	-	-	-	304	183	121	Adavichambakur
81	39	42	-	-	-	51	29	22	Guttapalli
140	67	73	-	-	-	553	317	236	Koolagurki
2	1	1	-	-	-	15	7	8	Mothakapalli
175	94	81	42	22	20	633	359	274	Pegalapalli
238	116	122	376	198	178	632	379	253	Kornalli
-----Un-inhabited-----									Nallappareddipalli
-----Un-inhabited-----									Ejakunte
-----Un-inhabited-----									Valasapenta
-----Un-inhabited-----									Boyipenta
-----Un-inhabited-----									Manjevaripalli
330	175	155	-	-	-	169	105	64	Chokkareddipalli
108	49	59	-	-	-	215	113	102	Locheruvapalli
60	25	35	2	2	-	148	80	68	Chikkathimmanahalli
55	28	27	-	-	-	197	105	92	Seegahalli
-----Un-inhabited-----									Chinnagepalli
94	51	43	-	-	-	160	86	74	Kurumakalapalli
-----Un-inhabited-----									Gandlapalli
210	109	101	-	-	-	299	156	143	Kanagamakalapalli
163	83	80	35	16	19	143	79	64	Pillakunte
19	9	10	195	108	87	226	143	83	Chakarlappalli
156	90	66	36	24	12	474	295	179	Arikunte
93	48	45	60	31	29	383	232	151	Maniganahalli
158	82	76	8	5	3	216	124	92	Kothur
-----Un-inhabited-----									Inimakalapalli
154	88	66	-	-	-	297	176	121	Kummakunte
199	103	96	3	2	1	464	271	193	Byapalli
233	109	124	8	4	4	362	201	161	Kambalapalli
20	11	9	2	1	1	587	303	284	Yachanapalli
97	43	54	-	-	-	402	224	178	Nilaturu
218	105	113	-	-	-	488	273	215	Nagedepalli
223	114	109	-	-	-	607	350	257	Thimmasandra (R)
46	26	20	-	-	-	284	159	125	Kaniganapalli
64	30	34	-	-	-	234	131	103	Doddapalli
153	83	70	87	43	44	917	529	388	Ronur
189	87	102	-	-	-	603	347	256	Dimbala
245	126	119	-	-	-	481	266	215	Champalli
116	60	56	6	3	3	436	262	174	Kotraguli
-----Un-inhabited-----									Thamepalli
234	116	118	6	2	4	556	317	239	Devalapalli
-----Un-inhabited-----									Devasandra (K.G.)
321	160	161	20	9	11	869	507	362	Hodali
48	21	27	19	9	10	213	132	81	Chokkanapalli
169	78	91	218	112	106	746	416	330	Imarakunte
49	25	24	301	144	157	527	297	230	Dasara Thimmanahalli
121	61	60	180	80	100	191	102	89	Gopalapura
29	14	15	156	71	85	100	57	43	Veerthimmanahalli
-----Un-inhabited-----									Doddaraguladinne
-	-	-	5	2	3	5	2	3	Apparasanahalli
-	-	-	-	-	-	3	2	1	Ramapura
336	164	172	327	159	168	785	436	349	Somayajilapalli
186	81	105	98	36	62	745	377	368	Ojalapalli
-	-	-	-	-	-	-	-	-	Raghunathapura
108	54	54	29	14	15	329	197	132	Channaiahgaripalli
189	97	92	10	3	7	405	235	170	Matakansandra
134	69	65	149	74	75	510	278	232	Rajagundlapalli
89	42	47	1	1	-	474	256	218	Alambagiri
954	464	490	89	43	46	888	505	383	J.Thimmasandra

VILLAGE PRIMARY
C D Block -

Location code number	Name of Village	Illiterates			Total workers			Main workers		
		Persons	Males	Females	Persons	Males	Females	Persons	Males	Females
1	2	20	21	22	23	24	25	26	27	28
621561	Guntavaripalli	80	37	43	76	38	38	72	37	35
621562	Brahmanapalli	90	41	49	93	42	51	74	42	32
621563	Adavichambakur	231	93	138	305	173	132	304	173	131
621564	Guttapalli	39	15	24	39	21	18	39	21	18
621565	Koolagurki	391	171	220	553	298	255	553	298	255
621566	Mothakapalli	7	2	5	12	5	7	12	5	7
621567	Pegalapalli	372	145	227	599	294	305	517	261	256
621568	Kornalli	456	179	277	578	339	239	496	315	181
621569	Nallappareddipalli				-----Un-inhabited-----					
621570	Ejakunte				-----Un-inhabited-----					
621571	Valasapenta				-----Un-inhabited-----					
621572	Boyipenta				-----Un-inhabited-----					
621573	Manjevaripalli				-----Un-inhabited-----					
621574	Chokkareddipalli	169	73	96	288	153	135	219	108	111
621575	Locheruvapalli	66	27	39	235	115	120	178	94	84
621576	Chikkathimmanahalli	65	21	44	158	81	77	118	63	55
621577	Seegahalli	40	17	23	72	58	14	46	45	1
621578	Chinnagepalli				-----Un-inhabited-----					
621579	Kurumakalapalli	39	18	21	73	57	16	66	56	10
621580	Gandlapalli				-----Un-inhabited-----					
621581	Kanagamakalapalli	103	52	51	171	118	53	165	114	51
621582	Pillakunte	55	20	35	111	54	57	110	53	57
621583	Chakarlappalli	87	28	59	206	114	92	205	114	91
621584	Arikunte	228	87	141	316	184	132	292	176	116
621585	Maniganahalli	195	69	126	369	195	174	344	188	156
621586	Kothur	114	43	71	198	100	98	194	98	96
621587	Inimakalapalli				-----Un-inhabited-----					
621588	Kummakunte	165	67	98	219	141	78	218	140	78
621589	Byapalli	220	82	138	313	238	75	262	237	25
621590	Kambalapalli	194	73	121	271	164	107	261	156	105
621591	Yachanapalli	159	64	95	526	262	264	87	70	17
621592	Nilaturu	140	44	96	295	154	141	288	153	135
621593	Nagedepalli	217	81	136	317	162	155	175	155	20
621594	Thimmasandra (R)	224	87	137	461	241	220	326	187	139
621595	Kaniganapalli	83	31	52	174	112	62	168	109	59
621596	Doddapalli	83	25	58	151	96	55	135	92	43
621597	Ronur	307	111	196	500	344	156	467	320	147
621598	Dimbala	296	101	195	509	304	205	499	302	197
621599	Chappalli	152	64	88	296	197	99	121	91	30
621600	Kotraguli	179	66	113	326	192	134	320	188	132
621601	Thamepalli				-----Un-inhabited-----					
621602	Devalapalli	308	103	205	463	257	206	394	220	174
621603	Devasandra (K.G.)				-----Un-inhabited-----					
621604	Hodali	418	145	273	648	396	252	354	239	115
621605	Chokkanapalli	134	46	88	148	98	50	102	73	29
621606	Imarakunte	294	101	193	557	316	241	397	259	138
621607	Dasara Thimmanahalli	215	74	141	352	218	134	314	195	119
621608	Gopalapura	117	43	74	213	103	110	118	60	58
621609	Veerthimmanahalli	86	28	58	125	56	69	64	31	33
621610	Doddaraguladinne				-----Un-inhabited-----					
621611	Apparasanahalli	7	3	4	9	3	6	6	2	4
621612	Ramapura	-	-	-	2	2	-	2	2	-
621613	Somayajilapalli	541	207	334	637	388	249	519	321	198
621614	Ojalapalli	359	125	234	337	252	85	329	250	79
621615	Raghunathapura	2	1	1	2	1	1	2	1	1
621616	Channaiahgaripalli	288	122	166	235	172	63	235	172	63
621617	Matakansandra	206	62	144	243	175	68	241	175	66
621618	Rajagundlapalli	435	187	248	582	302	280	401	281	120
621619	Alambagiri	205	84	121	260	210	50	256	206	50
621620	J.Thimmasandra	719	271	448	998	489	509	929	461	468

PRIMARY CENSUS ABSTRACT

CENSUS ABSTRACT
Srinivasapur

Industrial category of main workers

Household industry													Name of Village
Cultivators			Agricultural labourers			workers			Other workers				
Persons	Males	Females	Persons	Males	Females	Persons	Males	Females	Persons	Males	Females		
29	30	31	32	33	34	35	36	37	38	39	40	2	
28	22	6	37	11	26	-	-	-	7	4	3	Guntavaripalli	
2	1	1	66	39	27	-	-	-	6	2	4	Brahmanapalli	
146	90	56	128	58	70	-	-	-	30	25	5	Adavichambakur	
2	1	1	17	6	11	-	-	-	20	14	6	Guttapalli	
351	187	164	87	25	62	-	-	-	115	86	29	Koolagurki	
5	2	3	2	-	2	-	-	-	5	3	2	Mothakapalli	
91	72	19	174	114	60	-	-	-	252	75	177	Pegalapalli	
89	72	17	192	130	62	3	2	1	212	111	101	Kornalli	
-----Un-inhabited-----												Nallappareddipalli	
-----Un-inhabited-----												Ejakunte	
-----Un-inhabited-----												Valasapenta	
-----Un-inhabited-----												Boyipenta	
-----Un-inhabited-----												Manjevaripalli	
109	69	40	11	6	5	45	7	38	54	26	28	Chokkareddipalli	
69	40	29	16	7	9	11	5	6	82	42	40	Locheruvapalli	
76	43	33	7	3	4	9	2	7	26	15	11	Chikkathimmanahalli	
29	29	-	5	5	-	5	5	-	7	6	1	Seegahalli	
-----Un-inhabited-----												Chinnagepalli	
24	21	3	27	22	5	2	2	-	13	11	2	Kurumakalapalli	
-----Un-inhabited-----												Gandlapalli	
33	29	4	114	68	46	2	2	-	16	15	1	Kanagamakalapalli	
82	40	42	20	8	12	-	-	-	8	5	3	Pillakunte	
141	80	61	45	21	24	-	-	-	19	13	6	Chakarlappalli	
245	138	107	7	4	3	1	1	-	39	33	6	Arikunte	
239	121	118	57	24	33	-	-	-	48	43	5	Maniganahalli	
119	64	55	68	30	38	2	2	-	5	2	3	Kothur	
-----Un-inhabited-----												Inimakalapalli	
89	75	14	3	3	-	-	-	-	126	62	64	Kummakunte	
116	116	-	-	-	-	18	16	2	128	105	23	Byapalli	
117	69	48	8	4	4	12	12	-	124	71	53	Kambalapalli	
60	51	9	3	1	2	2	2	-	22	16	6	Yachanapalli	
215	109	106	41	18	23	3	3	-	29	23	6	Nilaturu	
134	126	8	10	7	3	2	2	-	29	20	9	Nagedepalli	
258	149	109	22	12	10	3	2	1	43	24	19	Thimmasandra (R)	
103	66	37	29	14	15	4	4	-	32	25	7	Kaniganapalli	
54	36	18	33	14	19	4	4	-	44	38	6	Doddapalli	
115	74	41	135	74	61	6	4	2	211	168	43	Ronur	
297	169	128	55	22	33	1	-	1	146	111	35	Dimbala	
76	61	15	4	3	1	-	-	-	41	27	14	Champalli	
169	90	79	51	18	33	-	-	-	100	80	20	Kotraguli	
-----Un-inhabited-----												Thamepalli	
173	101	72	127	53	74	4	4	-	90	62	28	Devalapalli	
-----Un-inhabited-----												Devasandra (K.G.)	
227	159	68	10	5	5	1	1	-	116	74	42	Hodali	
21	15	6	21	14	7	25	17	8	35	27	8	Chokkanapalli	
129	97	32	146	70	76	2	1	1	120	91	29	Imarakunte	
206	126	80	66	41	25	-	-	-	42	28	14	Dasara Thimmanahalli	
48	25	23	51	24	27	5	1	4	14	10	4	Gopalapura	
16	10	6	37	16	21	7	2	5	4	3	1	Veerthimmanahalli	
-----Un-inhabited-----												Doddaraguladinne	
3	1	2	2	1	1	1	-	1	-	-	-	Apparasanahalli	
1	1	-	-	-	-	-	-	-	1	1	-	Ramapura	
171	126	45	228	106	122	4	1	3	116	88	28	Somayajilapalli	
105	96	9	91	45	46	1	1	-	132	108	24	Ojalapalli	
2	1	1	-	-	-	-	-	-	-	-	-	Raghunathapura	
108	96	12	98	53	45	-	-	-	29	23	6	Channaiahgaripalli	
143	112	31	85	55	30	-	-	-	13	8	5	Matakansandra	
164	133	31	164	94	70	4	2	2	69	52	17	Rajagundlapalli	
80	70	10	110	82	28	6	5	1	60	49	11	Alambagiri	
489	234	255	410	212	198	-	-	-	30	15	15	J.Thimmasandra	

VILLAGE PRIMARY
C D Block -

Industrial category

Location code number	Name of Village	Marginal workers			Cultivators			Agricultural labourers		
		Persons	Males	Females	Persons	Males	Females	Persons	Males	Females
1	2	41	42	43	44	45	46	47	48	49
621561	Guntavaripalli	4	1	3	-	-	-	4	1	3
621562	Brahmanapalli	19	-	19	-	-	-	19	-	19
621563	Adavichambakur	1	-	1	-	-	-	-	-	-
621564	Guttapalli	-	-	-	-	-	-	-	-	-
621565	Koolagurki	-	-	-	-	-	-	-	-	-
621566	Mothakapalli	-	-	-	-	-	-	-	-	-
621567	Pegalapalli	82	33	49	-	-	-	6	4	2
621568	Kornalli	82	24	58	1	-	1	51	16	35
621569	Nallappareddipalli	-----Un-inhabited-----								
621570	Ejakunte	-----Un-inhabited-----								
621571	Valasapenta	-----Un-inhabited-----								
621572	Boyipenta	-----Un-inhabited-----								
621573	Manjevaripalli	-----Un-inhabited-----								
621574	Chokkareddipalli	69	45	24	3	2	1	20	9	11
621575	Locheruvapalli	57	21	36	6	1	5	7	1	6
621576	Chikkathimmanahalli	40	18	22	6	4	2	6	3	3
621577	Seegahalli	26	13	13	2	1	1	22	10	12
621578	Chinnagepalli	-----Un-inhabited-----								
621579	Kurumakalapalli	7	1	6	4	-	4	2	1	1
621580	Gandlapalli	-----Un-inhabited-----								
621581	Kanagamakalapalli	6	4	2	2	2	-	2	1	1
621582	Pillakunte	1	1	-	1	1	-	-	-	-
621583	Chakarlappalli	1	-	1	1	-	1	-	-	-
621584	Arikunte	24	8	16	12	2	10	5	2	3
621585	Maniganahalli	25	7	18	7	2	5	8	4	4
621586	Kothur	4	2	2	2	1	1	2	1	1
621587	Inimakalapalli	-----Un-inhabited-----								
621588	Kummakunte	1	1	-	-	-	-	-	-	-
621589	Byapalli	51	1	50	1	-	1	-	-	-
621590	Kambalapalli	10	8	2	5	4	1	-	-	-
621591	Yachanapalli	439	192	247	34	26	8	3	2	1
621592	Nilaturu	7	1	6	3	-	3	-	-	-
621593	Nagedepalli	142	7	135	11	2	9	61	1	60
621594	Thimmasandra (R)	135	54	81	29	6	23	86	37	49
621595	Kaniganapalli	6	3	3	6	3	3	-	-	-
621596	Doddapalli	16	4	12	4	1	3	11	2	9
621597	Ronur	33	24	9	-	-	-	26	17	9
621598	Dimbala	10	2	8	7	-	7	-	-	-
621599	Champalli	175	106	69	-	-	-	6	4	2
621600	Kotraguli	6	4	2	-	-	-	-	-	-
621601	Thamepalli	-----Un-inhabited-----								
621602	Devalapalli	69	37	32	19	8	11	22	8	14
621603	Devasandra (K.G.)	-----Un-inhabited-----								
621604	Hodali	294	157	137	23	18	5	229	114	115
621605	Chokkanapalli	46	25	21	1	-	1	21	7	14
621606	Imarakunte	160	57	103	77	35	42	44	5	39
621607	Dasara Thimmanahalli	38	23	15	4	3	1	18	8	10
621608	Gopalapura	95	43	52	23	12	11	49	25	24
621609	Veerthimmanahalli	61	25	36	9	6	3	34	13	21
621610	Doddaraguladinne	-----Un-inhabited-----								
621611	Apparasanahalli	3	1	2	1	-	1	-	-	-
621612	Ramapura	-	-	-	-	-	-	-	-	-
621613	Somayajilapalli	118	67	51	8	6	2	61	33	28
621614	Ojalapalli	8	2	6	-	-	-	5	-	5
621615	Raghunathapura	-	-	-	-	-	-	-	-	-
621616	Channaiahgaripalli	-	-	-	-	-	-	-	-	-
621617	Matakansandra	2	-	2	1	-	1	-	-	-
621618	Rajagundlapalli	181	21	160	87	7	80	42	8	34
621619	Alambagiri	4	4	-	2	2	-	1	1	-
621620	J.Thimmasandra	69	28	41	10	7	3	53	19	34

PRIMARY CENSUS ABSTRACT

CENSUS ABSTRACT

Srinivaspur

of marginal workers

Household industry workers			Other workers			Non-workers			Name of Village	Location code number
Persons	Males	Females	Persons	Males	Females	Persons	Males	Females		
50	51	52	53	54	55	56	57	58	2	1
-	-	-	-	-	-	54	27	27	Guntavaripalli	621561
-	-	-	-	-	-	55	32	23	Brahmanapalli	621562
-	-	-	1	-	1	230	103	127	Adavichambakur	621563
-	-	-	-	-	-	51	23	28	Guttapalli	621564
-	-	-	-	-	-	391	190	201	Koolagurki	621565
-	-	-	-	-	-	10	4	6	Mothakapalli	621566
-	-	-	76	29	47	406	210	196	Pegalapalli	621567
-	-	-	30	8	22	510	219	291	Kornalli	621568
-----Un-inhabited-----									Nallappareddipalli	621569
-----Un-inhabited-----									Ejakunte	621570
-----Un-inhabited-----									Valasapenta	621571
-----Un-inhabited-----									Boyipenta	621572
-----Un-inhabited-----									Manjevaripalli	621573
34	26	8	12	8	4	50	25	25	Chokkareddipalli	621574
19	5	14	25	14	11	46	25	21	Locheruvapalli	621575
14	3	11	14	8	6	55	20	35	Chikkathimmanahalli	621576
-	-	-	2	2	-	165	64	101	Seegahalli	621577
-----Un-inhabited-----									Chinnagepalli	621578
-	-	-	1	-	1	126	47	79	Kurumakalapalli	621579
-----Un-inhabited-----									Gandlapalli	621580
-	-	-	2	1	1	231	90	141	Kanagamakalapalli	621581
-	-	-	-	-	-	87	45	42	Pillakunte	621582
-	-	-	-	-	-	107	57	50	Chakarlappalli	621583
3	1	2	4	3	1	386	198	188	Arikunte	621584
-	-	-	10	1	9	209	106	103	Maniganahalli	621585
-	-	-	-	-	-	132	67	65	Kothur	621586
-----Un-inhabited-----									Inimakalapalli	621587
1	1	-	-	-	-	243	102	141	Kummakunte	621588
-	-	-	50	1	49	371	115	256	Byapalli	621589
2	2	-	3	2	1	285	110	175	Kambalapalli	621590
17	2	15	385	162	223	220	105	115	Yachanapalli	621591
1	-	1	3	1	2	247	114	133	Nilaturu	621592
3	1	2	67	3	64	388	192	196	Nagedepalli	621593
7	3	4	13	8	5	370	196	174	Thimmasandra (R)	621594
-	-	-	-	-	-	193	78	115	Kaniganapalli	621595
1	1	-	-	-	-	166	60	106	Doddapalli	621596
-	-	-	7	7	-	724	296	428	Ronur	621597
-	-	-	3	2	1	390	144	246	Dimbala	621598
11	8	3	158	94	64	337	133	204	Champalli	621599
-	-	-	6	4	2	289	136	153	Kotraguli	621600
-----Un-inhabited-----									Thamepalli	621601
3	1	2	25	20	5	401	163	238	Devalapalli	621602
-----Un-inhabited-----									Devasandra (K.G.)	621603
-	-	-	42	25	17	639	256	383	Hodali	621604
8	6	2	16	12	4	199	80	119	Chokkanapalli	621605
9	4	5	30	13	17	483	201	282	Imarakunte	621606
3	3	-	13	9	4	390	153	237	Dasara Thimmanahalli	621607
1	-	1	22	6	16	95	42	53	Gopalapura	621608
6	3	3	12	3	9	61	29	32	Veerthimmanahalli	621609
-----Un-inhabited-----									Doddaraguladinne	621610
-	-	-	2	1	1	3	2	1	Apparasanahalli	621611
-	-	-	-	-	-	1	-	1	Ramapura	621612
1	-	1	48	28	20	689	255	434	Somayajilapalli	621613
-	-	-	3	2	1	767	250	517	Ojalapalli	621614
-	-	-	-	-	-	-	-	-	Raghunathapura	621615
-	-	-	-	-	-	382	147	235	Channaiahgaripalli	621616
-	-	-	1	-	1	368	122	246	Matakansandra	621617
-	-	-	52	6	46	363	163	200	Rajagundlapalli	621618
-	-	-	1	1	-	419	130	289	Alambagiri	621619
-	-	-	6	2	4	609	287	322	J.Thimmasandra	621620

VILLAGE PRIMARY
C D Block -

Location code number	Name of Village	Area of Village in hectares	Number of households	Total population (including institutional and houseless population)			Population in the age-group 0-6			
				Persons	Males	Females	Persons	Males	Females	
1	2	3	4	5	6	7	8	9	10	
621621	Kiruvara	325.31	175	893	417	476	75	37	38	
621622	Alavatta	494.82	243	1,059	529	530	102	51	51	
621623	Thupalli	54.48	56	242	132	110	13	7	6	
621624	Ramapura	99.14			-----Un-inhabited-----					
621625	Doddamaladoddi	276.19	154	787	400	387	65	41	24	
621626	Sunnaguttapalli	89.87			-----Un-inhabited-----					
621627	Narasimhapura (K.G.)	36.02			-----Un-inhabited-----					
621628	Nallapalli (K)	26.00			-----Un-inhabited-----					
621629	Kollur	456.16	316	1,398	720	678	123	61	62	
621630	Kallur	546.80	231	1,050	536	514	84	48	36	
621631	Pathapalli	83.92	58	298	141	157	14	4	10	
621632	Dwarasandra	215.66	120	617	319	298	47	28	19	
621633	Chowdanahalli	214.39	102	448	234	214	46	27	19	
621634	Settiahalli	316.97	175	821	411	410	78	41	37	
621635	Aramakalahalli	159.65	88	417	208	209	44	23	21	
621636	Siddanahalli	90.39			-----Un-inhabited-----					
621637	Sathandahalli	151.40	108	425	204	221	35	16	19	
621638	Katara Muddalahalli	128.56	92	419	209	210	48	23	25	
621639	Ganganahalli	157.62	10	59	29	30	10	4	6	
621640	Peddanchapali	93.66			-----Un-inhabited-----					
621641	Boyinachapalli	168.11	137	587	304	283	78	42	36	
621642	Srinivasapur (Rural)	1,241.59			-----Un-inhabited-----					
621643	Byrapalli	133.21	82	347	188	159	32	21	11	
621644	Avalakuppa	344.24	123	673	362	311	80	41	39	
621645	Srinivasapur Amanikere	121.15			-----Un-inhabited-----					
621646	Nallapalli (H)	65.72	36	171	91	80	9	7	2	
621647	Panasamakalapalli	152.39	76	402	203	199	32	21	11	
621648	Unikili	231.97	136	615	315	300	80	37	43	
621649	Mogilahalli	308.71	159	763	395	368	87	45	42	
621650	Nambihalli	244.59	307	1,371	672	699	141	68	73	
621651	Varatanahalli	158.13	93	470	236	234	39	22	17	
621652	Y.Hosakote	150.47	136	583	308	275	36	28	8	
621653	Yaluvakunte	234.22	74	320	167	153	26	14	12	
621654	Agrahara	191.34	103	474	246	228	32	15	17	
621655	C. Hosuru	138.56	117	525	267	258	40	16	24	
621656	Chiruvanahalli	319.96	127	711	363	348	78	38	40	
621657	Palya	394.12	175	922	465	457	79	43	36	
621658	Chaldiganahalli	596.86	435	2,197	1,112	1,085	241	127	114	
621659	Pathagundamnatta	49.92			-----Un-inhabited-----					
621660	Hebbata	531.61	201	1,064	539	525	114	62	52	
621661	Ketheganahalli	346.75	119	566	295	271	49	24	25	
621662	Chintakunte	127.08			-----Un-inhabited-----					
621663	Lingarajapura	50.65			-----Un-inhabited-----					
621664	Obepalli	56.11	60	290	149	141	27	18	9	
621665	Meesaganapalli	310.86	123	578	294	284	67	32	35	
621666	Gundamnatta	131.58	128	639	336	303	56	32	24	
621667	Yaluvahalli	85.93	61	293	146	147	29	13	16	
621668	Hosahalli	147.60	45	234	121	113	28	14	14	
621669	Dalasanur	684.62	295	1,393	663	730	111	53	58	
621670	Koneti Thimmanahalli	53.27	70	365	186	179	53	24	29	
621671	Kuppahalli	238.02	115	587	310	277	44	26	18	
621672	Anchiganahalli	190.78	50	239	122	117	24	12	12	
621673	Kaadu Devandlahalli	268.68	97	584	300	284	58	35	23	
621674	Bissanahalli	157.49	69	369	191	178	23	10	13	
621675	Thernahalli	224.26	240	1,204	613	591	131	73	58	
621676	Bagalahalli	173.64	80	396	196	200	41	21	20	
621677	Mastenahalli	339.29	147	770	404	366	91	50	41	
621678	Kurubarahalli	79.16	12	66	34	32	16	11	5	
621679	Noolapura	47.62	57	276	148	128	38	22	16	
621680	Gandlahalli	180.20	157	753	377	376	67	36	31	

PRIMARY CENSUS ABSTRACT

CENSUS ABSTRACT

Srinivasapur

Scheduled Castes population			Scheduled Tribes population			Literates			Name of Village
Persons	Males	Females	Persons	Males	Females	Persons	Males	Females	
11	12	13	14	15	16	17	18	19	2
396	193	203	21	8	13	611	319	292	Kiruvara
266	131	135	98	45	53	778	428	350	Alavatta
79	42	37	-	-	-	184	103	81	Thupalli
			-----Un-inhabited-----						Ramapura
275	144	131	1	1	-	588	327	261	Doddamaladoddi
			-----Un-inhabited-----						Sunnaguttapalli
			-----Un-inhabited-----						Narasimhapura (K.G.)
			-----Un-inhabited-----						Nallapalli (K)
338	178	160	151	75	76	871	531	340	Kollur
130	68	62	136	70	66	728	415	313	Kallur
13	8	5	22	10	12	231	122	109	Pathapalli
210	118	92	-	-	-	434	246	188	Dwarasandra
6	3	3	191	105	86	274	162	112	Chowdanahalli
118	50	68	157	77	80	615	336	279	Settiahalli
126	62	64	-	-	-	306	169	137	Aramakalahalli
			-----Un-inhabited-----						Siddanahalli
72	34	38	1	-	1	308	174	134	Sathandahalli
114	57	57	-	-	-	279	162	117	Katara Muddalahalli
-	-	-	-	-	-	32	20	12	Ganganahalli
			-----Un-inhabited-----						Peddanchapalli
75	35	40	31	20	11	290	153	137	Boyinchapalli
			-----Un-inhabited-----						Srinivasapur (Rural)
33	17	16	10	5	5	228	137	91	Byrapalli
174	96	78	-	-	-	461	289	172	Avalakuppa
			-----Un-inhabited-----						Srinivasapur Amanikere
8	5	3	-	-	-	135	77	58	Nallapalli (H)
88	47	41	-	-	-	282	156	126	Panasamakalapalli
205	107	98	4	2	2	415	235	180	Unikili
289	140	149	-	-	-	457	272	185	Mogilahalli
615	298	317	10	3	7	926	500	426	Nambihalli
256	124	132	-	-	-	332	182	150	Varatanahalli
197	104	93	5	2	3	417	253	164	Y.Hosakote
65	32	33	-	-	-	220	127	93	Yaluvakunte
138	70	68	-	-	-	356	209	147	Agrahara
182	95	87	39	19	20	350	202	148	C. Hosuru
121	61	60	45	27	18	477	273	204	Chiruvanahalli
116	66	50	193	98	95	592	328	264	Palya
1,550	776	774	52	26	26	1,275	746	529	Chaldiganahalli
			-----Un-inhabited-----						Pathagundamnatta
121	52	69	145	74	71	732	408	324	Hebbata
141	74	67	35	21	14	372	226	146	Ketheganahalli
			-----Un-inhabited-----						Chintakunte
			-----Un-inhabited-----						Lingarajapura
22	10	12	6	3	3	177	99	78	Obepalli
88	47	41	-	-	-	349	214	135	Meesaganapalli
73	37	36	99	45	54	435	260	175	Gundamnatta
77	42	35	-	-	-	206	119	87	Yaluvahalli
31	18	13	-	-	-	168	97	71	Hosahalli
252	128	124	3	1	2	1,043	555	488	Dalasanur
363	185	178	-	-	-	195	128	67	Koneti Thimmanahalli
88	49	39	-	-	-	408	243	165	Kuppahalli
96	48	48	121	62	59	122	71	51	Anchiganahalli
151	75	76	-	-	-	427	239	188	Kaadu Devandlahalli
107	50	57	-	-	-	266	157	109	Bissanahalli
116	57	59	230	124	106	792	464	328	Thernahalli
44	18	26	35	17	18	284	153	131	Bagalahalli
288	151	137	30	29	1	517	297	220	Mastenahalli
57	28	29	-	-	-	33	18	15	Kurubarahalli
-	-	-	-	-	-	206	117	89	Noolapura
178	92	86	-	-	-	521	302	219	Gandlahalli

**VILLAGE PRIMARY
C D Block -**

Location code number	Name of Village	Illiterates			Total workers			Main workers		
		Persons	Males	Females	Persons	Males	Females	Persons	Males	Females
1	2	20	21	22	23	24	25	26	27	28
621621	Kiruvara	282	98	184	751	347	404	592	281	311
621622	Alavatta	281	101	180	451	347	104	445	341	104
621623	Thupalli	58	29	29	106	90	16	96	82	14
621624	Ramapura				-----Un-inhabited-----					
621625	Doddamaladoddi	199	73	126	411	233	178	240	224	16
621626	Sunnaguttapalli				-----Un-inhabited-----					
621627	Narasimhapura (K.G.)				-----Un-inhabited-----					
621628	Nallapalli (K)				-----Un-inhabited-----					
621629	Kollur	527	189	338	903	469	434	778	444	334
621630	Kallur	322	121	201	662	343	319	659	342	317
621631	Pathapalli	67	19	48	174	90	84	169	90	79
621632	Dwarasandra	183	73	110	365	199	166	361	196	165
621633	Chowdanahalli	174	72	102	257	132	125	255	130	125
621634	Settihalli	206	75	131	314	221	93	135	122	13
621635	Aramakalahalli	111	39	72	221	118	103	216	117	99
621636	Siddanahalli				-----Un-inhabited-----					
621637	Sathandahalli	117	30	87	242	134	108	239	134	105
621638	Katara Muddalahalli	140	47	93	269	141	128	265	141	124
621639	Ganganahalli	27	9	18	49	25	24	16	10	6
621640	Peddachapalli				-----Un-inhabited-----					
621641	Boyinachapalli	297	151	146	381	209	172	137	116	21
621642	Srinivasapur (Rural)				-----Un-inhabited-----					
621643	Byrapalli	119	51	68	212	111	101	210	111	99
621644	Avalakuppa	212	73	139	413	219	194	412	218	194
621645	Srinivasapur Amanikere				-----Un-inhabited-----					
621646	Nallapalli (H)	36	14	22	87	52	35	54	38	16
621647	Panasamakalapalli	120	47	73	183	102	81	76	56	20
621648	Unikili	200	80	120	289	196	93	259	178	81
621649	Mogilahalli	306	123	183	420	253	167	417	250	167
621650	Nambihalli	445	172	273	705	402	303	683	388	295
621651	Varatanahalli	138	54	84	277	157	120	277	157	120
621652	Y.Hosakote	166	55	111	387	194	193	387	194	193
621653	Yaluvakunte	100	40	60	248	133	115	248	133	115
621654	Agrahara	118	37	81	251	165	86	249	164	85
621655	C. Hosuru	175	65	110	296	180	116	287	176	111
621656	Chiruvanahalli	234	90	144	371	222	149	368	221	147
621657	Palya	330	137	193	488	277	211	471	267	204
621658	Chaldiganahalli	922	366	556	1,183	637	546	1,164	628	536
621659	Pathagundamnatta				-----Un-inhabited-----					
621660	Hebbata	332	131	201	498	338	160	455	337	118
621661	Ketheganahalli	194	69	125	335	177	158	203	166	37
621662	Chintakunte				-----Un-inhabited-----					
621663	Lingarajapura				-----Un-inhabited-----					
621664	Obepalli	113	50	63	193	102	91	193	102	91
621665	Meesaganapalli	229	80	149	341	194	147	341	194	147
621666	Gundamnatta	204	76	128	363	195	168	361	194	167
621667	Yaluvahalli	87	27	60	191	100	91	171	89	82
621668	Hosahalli	66	24	42	123	64	59	107	61	46
621669	Dalasanur	350	108	242	546	398	148	525	387	138
621670	Koneti Thimmanahalli	170	58	112	206	115	91	203	114	89
621671	Kuppahalli	179	67	112	217	175	42	182	164	18
621672	Anchiganahalli	117	51	66	142	76	66	142	76	66
621673	Kaadu Devandahalli	157	61	96	307	186	121	306	185	121
621674	Bissanahalli	103	34	69	194	116	78	194	116	78
621675	Thernahalli	412	149	263	617	362	255	594	348	246
621676	Bagalahalli	112	43	69	224	120	104	209	119	90
621677	Mastenahalli	253	107	146	466	261	205	421	248	173
621678	Kurubarahalli	33	16	17	32	16	16	32	16	16
621679	Noolapura	70	31	39	119	71	48	117	71	46
621680	Gandlahalli	232	75	157	437	222	215	240	203	37

PRIMARY CENSUS ABSTRACT

CENSUS ABSTRACT
Srinivaspur

Industrial category of main workers

Household industry													Name of Village
Cultivators			Agricultural labourers			workers			Other workers				
Persons	Males	Females	Persons	Males	Females	Persons	Males	Females	Persons	Males	Females		
29	30	31	32	33	34	35	36	37	38	39	40	2	
274	125	149	249	106	143	5	-	5	64	50	14	Kiruvara	
215	196	19	201	119	82	4	3	1	25	23	2	Alavatta	
41	40	1	50	37	13	-	-	-	5	5	-	Thupalli	
-----Un-inhabited-----												Ramapura	
194	189	5	17	14	3	2	1	1	27	20	7	Doddamaladoddi	
-----Un-inhabited-----												Sunnaguttapalli	
-----Un-inhabited-----												Narasimhapura (K.G.)	
-----Un-inhabited-----												Nallapalli (K)	
522	332	190	136	48	88	36	11	25	84	53	31	Kollur	
341	199	142	202	98	104	8	2	6	108	43	65	Kallur	
125	71	54	27	12	15	2	-	2	15	7	8	Pathapalli	
234	122	112	110	61	49	-	-	-	17	13	4	Dwarasandra	
55	32	23	74	40	34	-	-	-	126	58	68	Chowdanahalli	
116	106	10	1	1	-	-	-	-	18	15	3	Settihalli	
81	61	20	53	26	27	-	-	-	82	30	52	Aramakalahalli	
-----Un-inhabited-----												Siddanahalli	
108	68	40	99	49	50	1	-	1	31	17	14	Sathandahalli	
116	70	46	106	50	56	9	5	4	34	16	18	Katara Muddalahalli	
6	6	-	1	1	-	-	-	-	9	3	6	Ganganahalli	
-----Un-inhabited-----												Peddanchapalli	
16	12	4	9	7	2	-	-	-	112	97	15	Boyinachapalli	
-----Un-inhabited-----												Srinivaspur (Rural)	
85	75	10	115	27	88	-	-	-	10	9	1	Byrapalli	
296	168	128	93	40	53	1	-	1	22	10	12	Avalakuppa	
-----Un-inhabited-----												Srinivaspur Amanikere	
44	31	13	4	2	2	3	3	-	3	2	1	Nallapalli (H)	
36	28	8	10	8	2	-	-	-	30	20	10	Panasamakalapalli	
105	78	27	2	1	1	-	-	-	152	99	53	Unikili	
74	55	19	126	58	68	1	-	1	216	137	79	Mogilahalli	
94	63	31	259	110	149	3	2	1	327	213	114	Nambihalli	
-	-	-	238	131	107	5	3	2	34	23	11	Varatanahalli	
270	135	135	41	9	32	2	2	-	74	48	26	Y.Hosakote	
183	106	77	17	6	11	1	1	-	47	20	27	Yaluvakunte	
92	87	5	58	27	31	-	-	-	99	50	49	Agrahara	
86	69	17	62	28	34	-	-	-	139	79	60	C. Hosuru	
99	70	29	192	93	99	2	2	-	75	56	19	Chiruvanahalli	
246	146	100	181	91	90	2	1	1	42	29	13	Palya	
124	94	30	901	444	457	3	1	2	136	89	47	Chaldiganahalli	
-----Un-inhabited-----												Pathagundamnatta	
98	78	20	106	53	53	1	1	-	250	205	45	Hebbata	
153	133	20	30	20	10	6	3	3	14	10	4	Ketheganahalli	
-----Un-inhabited-----												Chintakunte	
-----Un-inhabited-----												Lingarajapura	
130	65	65	21	7	14	-	-	-	42	30	12	Obepalli	
196	111	85	74	38	36	1	1	-	70	44	26	Meesaganapalli	
178	87	91	110	42	68	-	-	-	73	65	8	Gundamnatta	
102	49	53	32	17	15	3	-	3	34	23	11	Yaluvahalli	
64	36	28	16	8	8	-	-	-	27	17	10	Hosahalli	
166	129	37	129	75	54	2	1	1	228	182	46	Dalasanur	
24	14	10	173	95	78	-	-	-	6	5	1	Koneti Thimmanahalli	
38	35	3	30	26	4	1	1	-	113	102	11	Kuppahalli	
14	6	8	123	67	56	-	-	-	5	3	2	Anchiganahalli	
56	34	22	64	36	28	-	-	-	186	115	71	Kaadu Devandlahalli	
71	50	21	70	34	36	-	-	-	53	32	21	Bissanahalli	
195	115	80	215	101	114	-	-	-	184	132	52	Thernahalli	
87	74	13	20	6	14	-	-	-	102	39	63	Bagalahalli	
208	111	97	96	42	54	-	-	-	117	95	22	Mastenahalli	
10	5	5	14	6	8	-	-	-	8	5	3	Kurubarahalli	
29	26	3	21	16	5	3	-	3	64	29	35	Noolapura	
80	74	6	26	12	14	10	9	1	124	108	16	Gandlahalli	

**VILLAGE PRIMARY
C D Block -**

		Industrial category								
Location code number	Name of Village	Marginal workers			Cultivators			Agricultural labourers		
		Persons	Males	Females	Persons	Males	Females	Persons	Males	Females
1	2	41	42	43	44	45	46	47	48	49
621621	Kiruvara	159	66	93	87	31	56	56	25	31
621622	Alavatta	6	6	-	1	1	-	-	-	-
621623	Thupalli	10	8	2	4	4	-	3	1	2
621624	Ramapura				-----Un-inhabited-----					
621625	Doddamaladoddi	171	9	162	2	1	1	148	5	143
621626	Sunnaguttapalli				-----Un-inhabited-----					
621627	Narasimhapura (K.G.)				-----Un-inhabited-----					
621628	Nallapalli (K)				-----Un-inhabited-----					
621629	Kollur	125	25	100	84	8	76	20	8	12
621630	Kallur	3	1	2	1	1	-	-	-	-
621631	Pathapalli	5	-	5	5	-	5	-	-	-
621632	Dwarasandra	4	3	1	1	1	-	1	-	1
621633	Chowdanahalli	2	2	-	-	-	-	1	1	-
621634	Settihalli	179	99	80	122	75	47	55	24	31
621635	Aramakalahalli	5	1	4	-	-	-	3	1	2
621636	Siddanahalli				-----Un-inhabited-----					
621637	Sathandahalli	3	-	3	1	-	1	1	-	1
621638	Katara Muddalahalli	4	-	4	3	-	3	-	-	-
621639	Ganganahalli	33	15	18	-	-	-	31	14	17
621640	Peddachapalli				-----Un-inhabited-----					
621641	Boyinachapalli	244	93	151	18	9	9	3	1	2
621642	Srinivaspur (Rural)				-----Un-inhabited-----					
621643	Byrapalli	2	-	2	-	-	-	2	-	2
621644	Avalakuppa	1	1	-	-	-	-	-	-	-
621645	Srinivaspur Amanikere				-----Un-inhabited-----					
621646	Nallapalli (H)	33	14	19	20	7	13	8	3	5
621647	Panasamakalapalli	107	46	61	25	15	10	65	18	47
621648	Unikili	30	18	12	3	3	-	-	-	-
621649	Mogilahalli	3	3	-	1	1	-	1	1	-
621650	Nambihalli	22	14	8	1	1	-	2	-	2
621651	Varatanahalli	-	-	-	-	-	-	-	-	-
621652	Y.Hosakote	-	-	-	-	-	-	-	-	-
621653	Yaluvakunte	-	-	-	-	-	-	-	-	-
621654	Agrahara	2	1	1	-	-	-	1	-	1
621655	C. Hosuru	9	4	5	-	-	-	1	-	1
621656	Chiruvanahalli	3	1	2	1	1	-	-	-	-
621657	Palya	17	10	7	3	1	2	4	2	2
621658	Chaldiganahalli	19	9	10	6	3	3	9	4	5
621659	Pathagundamnatta				-----Un-inhabited-----					
621660	Hebbata	43	1	42	4	-	4	9	-	9
621661	Ketheganahalli	132	11	121	12	4	8	108	3	105
621662	Chintakunte				-----Un-inhabited-----					
621663	Lingarajapura				-----Un-inhabited-----					
621664	Obepalli	-	-	-	-	-	-	-	-	-
621665	Meesaganapalli	-	-	-	-	-	-	-	-	-
621666	Gundamnatta	2	1	1	-	-	-	-	-	-
621667	Yaluvahalli	20	11	9	5	1	4	11	6	5
621668	Hosahalli	16	3	13	12	-	12	3	2	1
621669	Dalasanur	21	11	10	7	5	2	8	2	6
621670	Koneti Thimmanahalli	3	1	2	1	-	1	-	-	-
621671	Kuppahalli	35	11	24	-	-	-	21	3	18
621672	Anchiganahalli	-	-	-	-	-	-	-	-	-
621673	Kaadu Devandlahalli	1	1	-	-	-	-	-	-	-
621674	Bissanahalli	-	-	-	-	-	-	-	-	-
621675	Thernahalli	23	14	9	5	3	2	15	9	6
621676	Bagalahalli	15	1	14	-	-	-	1	-	1
621677	Mastenahalli	45	13	32	14	5	9	15	4	11
621678	Kurubarahalli	-	-	-	-	-	-	-	-	-
621679	Noolapura	2	-	2	-	-	-	-	-	-
621680	Gandlahalli	197	19	178	12	1	11	164	4	160

PRIMARY CENSUS ABSTRACT

CENSUS ABSTRACT
Srinivaspur

of marginal workers

Household industry workers			Other workers			Non-workers			Name of Village	Location code number
Persons	Males	Females	Persons	Males	Females	Persons	Males	Females		
50	51	52	53	54	55	56	57	58	2	1
-	-	-	16	10	6	142	70	72	Kiruvara	621621
1	1	-	4	4	-	608	182	426	Alavatta	621622
1	1	-	2	2	-	136	42	94	Thupalli	621623
			-----Un-inhabited-----						Ramapura	621624
16	-	16	5	3	2	376	167	209	Doddamaladoddi	621625
			-----Un-inhabited-----						Sunnaguttapalli	621626
			-----Un-inhabited-----						Narasimhapura (K.G.)	621627
			-----Un-inhabited-----						Nallapalli (K)	621628
8	3	5	13	6	7	495	251	244	Kollur	621629
2	-	2	-	-	-	388	193	195	Kallur	621630
-	-	-	-	-	-	124	51	73	Pathapalli	621631
-	-	-	2	2	-	252	120	132	Dwarasandra	621632
-	-	-	1	1	-	191	102	89	Chowdanahalli	621633
1	-	1	1	-	1	507	190	317	Setthalli	621634
-	-	-	2	-	2	196	90	106	Aramakalahalli	621635
			-----Un-inhabited-----						Siddanahalli	621636
-	-	-	1	-	1	183	70	113	Sathandahalli	621637
-	-	-	1	-	1	150	68	82	Katara Muddalahalli	621638
-	-	-	2	1	1	10	4	6	Ganganahalli	621639
			-----Un-inhabited-----						Peddanchapali	621640
8	5	3	215	78	137	206	95	111	Boyinachapalli	621641
			-----Un-inhabited-----						Srinivaspur (Rural)	621642
-	-	-	-	-	-	135	77	58	Byrapalli	621643
-	-	-	1	1	-	260	143	117	Avalakuppa	621644
			-----Un-inhabited-----						Srinivaspur Amanikere	621645
3	2	1	2	2	-	84	39	45	Nallapalli (H)	621646
-	-	-	17	13	4	219	101	118	Panasamakalapalli	621647
-	-	-	27	15	12	326	119	207	Unikili	621648
-	-	-	1	1	-	343	142	201	Mogilahalli	621649
-	-	-	19	13	6	666	270	396	Nambihalli	621650
-	-	-	-	-	-	193	79	114	Varatanahalli	621651
-	-	-	-	-	-	196	114	82	Y.Hosakote	621652
-	-	-	-	-	-	72	34	38	Yaluvakunte	621653
-	-	-	1	1	-	223	81	142	Agrahara	621654
-	-	-	8	4	4	229	87	142	C. Hosuru	621655
-	-	-	2	-	2	340	141	199	Chiruvanahalli	621656
1	1	-	9	6	3	434	188	246	Palya	621657
1	-	1	3	2	1	1,014	475	539	Chaldiganahalli	621658
			-----Un-inhabited-----						Pathagundamnatta	621659
1	-	1	29	1	28	566	201	365	Hebbata	621660
2	-	2	10	4	6	231	118	113	Ketheganahalli	621661
			-----Un-inhabited-----						Chintakunte	621662
			-----Un-inhabited-----						Lingarajapura	621663
-	-	-	-	-	-	97	47	50	Obepalli	621664
-	-	-	-	-	-	237	100	137	Meesaganapalli	621665
-	-	-	2	1	1	276	141	135	Gundamnatta	621666
3	3	-	1	1	-	102	46	56	Yaluvahalli	621667
-	-	-	1	1	-	111	57	54	Hosahalli	621668
1	1	-	5	3	2	847	265	582	Dalasanur	621669
-	-	-	2	1	1	159	71	88	Koneti Thimmanahalli	621670
2	2	-	12	6	6	370	135	235	Kuppahalli	621671
-	-	-	-	-	-	97	46	51	Anchiganahalli	621672
-	-	-	1	1	-	277	114	163	Kaadu Devandlahalli	621673
-	-	-	-	-	-	175	75	100	Bissanahalli	621674
-	-	-	3	2	1	587	251	336	Thernahalli	621675
-	-	-	14	1	13	172	76	96	Bagalahalli	621676
-	-	-	16	4	12	304	143	161	Mastenahalli	621677
-	-	-	-	-	-	34	18	16	Kurubarahalli	621678
-	-	-	2	-	2	157	77	80	Noolapura	621679
4	1	3	17	13	4	316	155	161	Gandlahalli	621680

**VILLAGE PRIMARY
C D Block -**

Location code number	Name of Village	Area of Village in hectares	Number of households	Total population (including institutional and houseless population)			Population in the age-group 0-6		
				Persons	Males	Females	Persons	Males	Females
1	2	3	4	5	6	7	8	9	10
621681	Booraganahalli	123.99	37	196	109	87	18	9	9
621682	Kostenahalli	35.02	4	19	10	9	-	-	-
621683	Bangavadi	550.13	220	1,024	505	519	91	43	48
621684	Gowdahalli	131.61	102	534	280	254	45	26	19
621685	Venkatapura	112.18							
621686	Valagernahalli	255.51	176	748	380	368	84	44	40
621687	Basavanatta	119.59							
621688	Hooahalli	177.48	75	360	178	182	33	16	17
621689	Gummareddypura	338.66	165	707	361	346	44	25	19
621690	Chikapura	54.23							
621691	Kodicheruvu	176.64	166	720	359	361	72	44	28
621692	Padathimmanahalli	172.26	37	163	75	88	14	5	9
621693	Hogalagere	630.67	241	1,088	529	559	98	51	47
621694	Thinnalli	341.08	152	703	353	350	69	33	36
621695	Gijiganahalli	116.11	52	243	115	128	54	27	27
621696	Kallukunte	447.13	147	728	371	357	93	46	47
621697	Nernahalli	401.13	123	710	338	372	92	41	51
621698	Narayanapura	508.09	142	773	390	383	91	42	49
621699	Payaregaripalli	8.62							
621700	Pathamuthakapalli	160.89	211	951	457	494	88	43	45
621701	Ganganatta	299.16	17	107	50	57	17	9	8
621702	Vadigepalli .K	277.06	60	321	149	172	35	19	16
621703	Karangi	487.12	74	414	200	214	57	28	29
621704	Kannampalli	467.11	46	219	118	101	27	14	13
621705	Yammanuru	541.88	52	264	136	128	37	19	18
621706	Muthakapalli	508.62	319	1,460	729	731	188	98	90
621707	Attikunte	225.94	80	356	171	185	25	14	11
621708	Jokunte	60.94							
621709	Neelatur	259.13	108	555	278	277	44	21	23
621710	Pathapalli	201.43							
621711	Hosahalli	187.76	135	603	302	301	63	33	30
621712	Peddapalli	137.78	65	279	133	146	36	19	17
621713	Ramapura	51.17							
621714	Achampalli	822.57	280	1,341	695	646	150	87	63
621715	Seegehalli	65.07	270	1,195	592	603	128	64	64
621716	Battalapura	38.29							
621717	Gottikunte	342.92	142	600	284	316	64	35	29
621718	Adavikurapalli	132.74							
621719	Arikere	704.18	172	799	383	416	96	51	45
621720	Yeldur	1,255.60	993	4,110	2,030	2,080	472	229	243
621721	Veerassandra	45.95							
621722	Seethareddihalli	88.43	157	687	346	341	70	29	41
621723	Kattibissanahalli	337.37	160	747	373	374	96	52	44
621724	Beerganahalli	198.87	153	729	345	384	86	40	46
621725	Yadarur	1,039.85	248	1,125	579	546	112	57	55
621726	Vadigepalli (S)	388.20	25	100	53	47	3	-	3
621727	Chintamakalapalli	59.73	142	685	356	329	78	42	36
621728	Shyagatur	486.46	212	985	502	483	92	43	49
621729	Manjulaganara	226.33	103	472	239	233	54	30	24
621730	Lakshmisagara	570.18	279	1,345	703	642	151	80	71
621731	Sheshapura	174.19	113	543	261	282	43	16	27
621732	Uppakunte	229.99	143	627	308	319	66	22	44
621733	Kolathur	452.21	262	1,190	603	587	126	66	60
621734	Harlakunte	328.03	173	776	379	397	107	56	51
621735	Pindiganagara	314.87	93	452	225	227	56	26	30

PRIMARY CENSUS ABSTRACT

CENSUS ABSTRACT

Srinivaspur

Scheduled Castes population			Scheduled Tribes population			Literates			Name of Village
Persons	Males	Females	Persons	Males	Females	Persons	Males	Females	
11	12	13	14	15	16	17	18	19	2
29	14	15	-	-	-	123	77	46	Booraganahalli
-	-	-	-	-	-	19	10	9	Kostenahalli
329	161	168	-	-	-	705	391	314	Bangavadi
393	210	183	-	-	-	294	177	117	Gowdahalli
-----Un-inhabited-----									Venkatapura
236	119	117	-	-	-	495	284	211	Valagnahalli
-----Un-inhabited-----									Basavanatta
97	48	49	1	1	-	242	141	101	Hoochalli
168	83	85	109	51	58	608	322	286	Gummareddypura
-----Un-inhabited-----									Chikapura
241	112	129	7	5	2	503	287	216	Kodicheruvu
33	14	19	-	-	-	108	56	52	Padathimmanahalli
301	140	161	172	91	81	700	372	328	Hogalagere
82	37	45	36	15	21	497	286	211	Thinnalli
121	57	64	-	-	-	102	56	46	Gijjanahalli
334	168	166	307	161	146	333	204	129	Kallukunte
67	33	34	325	150	175	383	211	172	Nernahalli
40	20	20	597	292	305	422	256	166	Narayanapura
-----Un-inhabited-----									Payaregaripalli
346	169	177	11	4	7	586	329	257	Pathamuthakapalli
12	7	5	95	43	52	36	19	17	Ganganatta
31	15	16	22	14	8	201	100	101	Vadigepalli .K
18	9	9	388	187	201	190	110	80	Karangi
21	14	7	182	95	87	86	51	35	Kannampalli
23	9	14	238	125	113	140	77	63	Yammanuru
291	145	146	245	115	130	881	493	388	Muthakapalli
207	103	104	36	15	21	214	126	88	Attikunte
-----Un-inhabited-----									Jokunte
262	133	129	52	24	28	361	213	148	Neelatur
-----Un-inhabited-----									Pathapalli
68	37	31	177	83	94	387	219	168	Hosahalli
119	57	62	41	22	19	155	83	72	Peddapalli
-----Un-inhabited-----									Ramapura
362	188	174	127	64	63	822	487	335	Achampalli
287	138	149	-	-	-	700	386	314	Seegehalli
-----Un-inhabited-----									Battalapura
89	45	44	124	65	59	384	214	170	Gottikunte
-----Un-inhabited-----									Adavikurapalli
427	203	224	-	-	-	432	239	193	Arikere
598	292	306	516	231	285	2,782	1,524	1,258	Yeldur
-----Un-inhabited-----									Veerasandra
184	95	89	-	-	-	438	250	188	Seethareddihalli
218	109	109	-	-	-	479	266	213	Kattibissanahalli
453	209	244	49	26	23	411	218	193	Beerganahalli
366	185	181	36	17	19	783	444	339	Yadarur
-	-	-	22	12	10	59	37	22	Vadigepalli (S)
141	71	70	-	-	-	455	247	208	Chintamakalapalli
231	114	117	-	-	-	657	390	267	Shyagatur
276	134	142	-	-	-	276	161	115	Manjulaganagara
496	267	229	36	19	17	877	518	359	Lakshmisagara
202	99	103	-	-	-	349	197	152	Sheshapura
110	51	59	76	38	38	368	207	161	Uppakunte
273	134	139	205	107	98	818	472	346	Kolathur
78	40	38	75	35	40	315	166	149	Harlakunte
77	39	38	20	8	12	281	165	116	Pindiganagara

VILLAGE PRIMARY
C D Block -

Location code number	Name of Village	Illiterates			Total workers			Main workers		
		Persons	Males	Females	Persons	Males	Females	Persons	Males	Females
		20	21	22	23	24	25	26	27	28
621681	Booraganahalli	73	32	41	122	68	54	121	67	54
621682	Kostenahalli	-	-	-	13	8	5	13	8	5
621683	Bangavadi	319	114	205	549	310	239	547	309	238
621684	Gowdahalli	240	103	137	128	114	14	108	98	10
621685	Venkatapura				-----Un-inhabited-----					
621686	Valagemahalli	253	96	157	283	232	51	272	228	44
621687	Basavanatta				-----Un-inhabited-----					
621688	Hooahalli	118	37	81	138	80	58	85	54	31
621689	Gummareddypura	99	39	60	231	186	45	196	157	39
621690	Chikapura				-----Un-inhabited-----					
621691	Kodicheruvu	217	72	145	455	233	222	432	224	208
621692	Padathimmanahalli	55	19	36	96	51	45	96	51	45
621693	Hogalagere	388	157	231	540	320	220	523	315	208
621694	Thinnalli	206	67	139	352	205	147	322	197	125
621695	Gijiganahalli	141	59	82	126	58	68	101	53	48
621696	Kallukunte	395	167	228	436	237	199	301	199	102
621697	Nernahalli	327	127	200	488	240	248	366	209	157
621698	Narayanapura	351	134	217	297	219	78	145	121	24
621699	Payaregaripalli				-----Un-inhabited-----					
621700	Pathamuthakapalli	365	128	237	545	258	287	447	201	246
621701	Ganganatta	71	31	40	57	30	27	41	23	18
621702	Vadigepalli .K	120	49	71	168	87	81	167	86	81
621703	Karangi	224	90	134	239	116	123	232	115	117
621704	Kannampalli	133	67	66	106	65	41	103	62	41
621705	Yammanuru	124	59	65	116	73	43	108	67	41
621706	Muthakapalli	579	236	343	680	398	282	559	356	203
621707	Attikunte	142	45	97	201	99	102	45	40	5
621708	Jokunte				-----Un-inhabited-----					
621709	Neelatur	194	65	129	297	168	129	289	163	126
621710	Pathapalli				-----Un-inhabited-----					
621711	Hosahalli	216	83	133	305	177	128	302	175	127
621712	Peddapalli	124	50	74	130	79	51	52	40	12
621713	Ramapura				-----Un-inhabited-----					
621714	Achampalli	519	208	311	744	403	341	575	349	226
621715	Seegehalli	495	206	289	501	320	181	488	317	171
621716	Battalapura				-----Un-inhabited-----					
621717	Gottikunte	216	70	146	344	168	176	220	106	114
621718	Adavikurapalli				-----Un-inhabited-----					
621719	Arikere	367	144	223	393	223	170	302	215	87
621720	Yeldur	1,328	506	822	1,753	1,162	591	1,593	1,109	484
621721	Veerasandra				-----Un-inhabited-----					
621722	Seethareddihalli	249	96	153	360	218	142	355	214	141
621723	Kattibissanahalli	268	107	161	516	250	266	502	243	259
621724	Beerganahalli	318	127	191	465	226	239	464	225	239
621725	Yadarur	342	135	207	625	332	293	229	184	45
621726	Vadigepalli (S)	41	16	25	74	42	32	24	24	-
621727	Chintamakalapalli	230	109	121	433	226	207	161	147	14
621728	Shyagatur	328	112	216	432	306	126	342	302	40
621729	Manjulanagara	196	78	118	273	138	135	244	121	123
621730	Lakshmisagara	468	185	283	682	344	338	402	156	246
621731	Sheshapura	194	64	130	305	152	153	277	141	136
621732	Uppakunte	259	101	158	402	197	205	383	187	196
621733	Kolathur	372	131	241	714	373	341	600	339	261
621734	Harlakunte	461	213	248	440	206	234	290	196	94
621735	Pindiganagara	171	60	111	243	120	123	198	91	107

PRIMARY CENSUS ABSTRACT

CENSUS ABSTRACT
Srinivasapur

Industrial category of main workers

Household industry												Name of Village
Cultivators			Agricultural labourers			workers			Other workers			
Persons	Males	Females	Persons	Males	Females	Persons	Males	Females	Persons	Males	Females	2
29	30	31	32	33	34	35	36	37	38	39	40	
44	37	7	19	10	9	1	1	-	57	19	38	Booraganahalli
4	4	-	-	-	-	-	-	-	9	4	5	Kostenahalli
299	184	115	52	32	20	3	3	-	193	90	103	Bangavadi
8	7	1	79	75	4	8	4	4	13	12	1	Gowdahalli
-----Un-inhabited-----												Venkatapura
122	116	6	31	18	13	7	5	2	112	89	23	Valagemahalli
-----Un-inhabited-----												Basavanatta
56	37	19	19	10	9	-	-	-	10	7	3	Hoohalli
20	16	4	35	25	10	2	2	-	139	114	25	Gummareddypura
-----Un-inhabited-----												Chikapura
134	66	68	210	101	109	33	13	20	55	44	11	Kodicheruvu
55	30	25	34	17	17	3	1	2	4	3	1	Padathimmanahalli
138	99	39	180	85	95	-	-	-	205	131	74	Hogalagere
171	103	68	64	27	37	-	-	-	87	67	20	Thinnalli
40	33	7	31	10	21	5	1	4	25	9	16	Gijiganahalli
36	25	11	246	163	83	1	1	-	18	10	8	Kallukunte
189	109	80	124	58	66	1	1	-	52	41	11	Nernahalli
50	46	4	34	31	3	5	4	1	56	40	16	Narayanapura
-----Un-inhabited-----												Payaregaripalli
93	82	11	76	51	25	-	-	-	278	68	210	Pathamuthakapalli
2	2	-	27	12	15	3	2	1	9	7	2	Ganganatta
46	27	19	97	43	54	3	2	1	21	14	7	Vadigepalli .K
182	100	82	23	2	21	5	2	3	22	11	11	Karangi
33	32	1	62	24	38	-	-	-	8	6	2	Kannampalli
33	32	1	50	24	26	3	1	2	22	10	12	Yammanuru
165	128	37	277	131	146	10	7	3	107	90	17	Muthakapalli
23	21	2	13	12	1	-	-	-	9	7	2	Attikunte
-----Un-inhabited-----												Jokunte
127	66	61	88	39	49	1	1	-	73	57	16	Neelatur
-----Un-inhabited-----												Pathapalli
102	84	18	25	4	21	-	-	-	175	87	88	Hosahalli
20	13	7	2	1	1	-	-	-	30	26	4	Peddapalli
-----Un-inhabited-----												Ramapura
439	244	195	52	33	19	-	-	-	84	72	12	Achampalli
250	163	87	153	96	57	21	9	12	64	49	15	Seegehalli
-----Un-inhabited-----												Battalapura
154	78	76	41	14	27	7	4	3	18	10	8	Gottikunte
-----Un-inhabited-----												Adavikurapalli
115	91	24	106	63	43	-	-	-	81	61	20	Arikere
242	191	51	458	278	180	31	25	6	862	615	247	Yeldur
-----Un-inhabited-----												Veerasandra
158	95	63	132	70	62	-	-	-	65	49	16	Seethareddihalli
137	91	46	104	52	52	-	-	-	261	100	161	Kattibissanahalli
332	174	158	44	33	11	-	-	-	88	18	70	Beerganahalli
98	91	7	48	34	14	14	13	1	69	46	23	Yadarur
17	17	-	4	4	-	1	1	-	2	2	-	Vadigepalli (S)
89	87	2	46	39	7	1	-	1	25	21	4	Chintamakalapalli
229	214	15	70	53	17	-	-	-	43	35	8	Shyagatur
46	42	4	44	15	29	28	11	17	126	53	73	Manjulanagara
115	109	6	5	2	3	7	2	5	275	43	232	Lakshmisagara
140	73	67	118	59	59	1	-	1	18	9	9	Sheshapura
164	143	21	164	14	150	16	9	7	39	21	18	Uppakunte
191	139	52	217	67	150	8	5	3	184	128	56	Kolathur
94	75	19	63	39	24	1	-	1	132	82	50	Harlakunte
109	73	36	2	-	2	1	-	1	86	18	68	Pindiganagara

**VILLAGE PRIMARY
C D Block -**

Location code		Industrial category								
		Marginal workers			Cultivators			Agricultural labourers		
number	Name of Village	Persons	Males	Females	Persons	Males	Females	Persons	Males	Females
1	2	41	42	43	44	45	46	47	48	49
621681	Booraganahalli	1	1	-	-	-	-	-	-	-
621682	Kostenahalli	-	-	-	-	-	-	-	-	-
621683	Bangavadi	2	1	1	-	-	-	1	-	1
621684	Gowdahalli	20	16	4	3	3	-	10	9	1
621685	Venkatapura	-----Un-inhabited-----								
621686	Valagemahalli	11	4	7	1	-	1	-	-	-
621687	Basavanatta	-----Un-inhabited-----								
621688	Hooahalli	53	26	27	11	8	3	31	13	18
621689	Gummareddypura	35	29	6	3	2	1	6	6	-
621690	Chikapura	-----Un-inhabited-----								
621691	Kodicheruvu	23	9	14	6	2	4	7	3	4
621692	Padathimmanahalli	-	-	-	-	-	-	-	-	-
621693	Hogalagere	17	5	12	6	-	6	7	2	5
621694	Thinnalli	30	8	22	20	7	13	5	-	5
621695	Gijiganahalli	25	5	20	-	-	-	5	2	3
621696	Kallukunte	135	38	97	4	2	2	10	4	6
621697	Nernahalli	122	31	91	84	24	60	32	5	27
621698	Narayanapura	152	98	54	5	5	-	64	47	17
621699	Payaregaripalli	-----Un-inhabited-----								
621700	Pathamuthakapalli	98	57	41	13	13	-	18	16	2
621701	Ganganatta	16	7	9	-	-	-	9	3	6
621702	Vadigepalli .K	1	1	-	-	-	-	1	1	-
621703	Karangi	7	1	6	-	-	-	1	-	1
621704	Kannampalli	3	3	-	-	-	-	1	1	-
621705	Yammanuru	8	6	2	-	-	-	3	2	1
621706	Muthakapalli	121	42	79	3	1	2	55	16	39
621707	Attikunte	156	59	97	6	3	3	115	41	74
621708	Jokunte	-----Un-inhabited-----								
621709	Neelatur	8	5	3	2	2	-	4	3	1
621710	Pathapalli	-----Un-inhabited-----								
621711	Hosahalli	3	2	1	-	-	-	-	-	-
621712	Peddapalli	78	39	39	5	4	1	67	32	35
621713	Ramapura	-----Un-inhabited-----								
621714	Achampalli	169	54	115	71	16	55	76	30	46
621715	Seegehalli	13	3	10	1	-	1	11	3	8
621716	Battalapura	-----Un-inhabited-----								
621717	Gottikunte	124	62	62	-	-	-	108	53	55
621718	Adavikurapalli	-----Un-inhabited-----								
621719	Arikere	91	8	83	25	-	25	30	-	30
621720	Yeldur	160	53	107	3	-	3	63	40	23
621721	Veerasandra	-----Un-inhabited-----								
621722	Seethareddihalli	5	4	1	-	-	-	-	-	-
621723	Kattibissanahalli	14	7	7	-	-	-	3	1	2
621724	Beerganahalli	1	1	-	-	-	-	1	1	-
621725	Yadarur	396	148	248	23	18	5	118	32	86
621726	Vadigepalli (S)	50	18	32	10	2	8	29	15	14
621727	Chintamakalapalli	272	79	193	8	3	5	261	73	188
621728	Shyagatur	90	4	86	25	2	23	45	1	44
621729	Manjulanagara	29	17	12	1	1	-	10	3	7
621730	Lakshmisagara	280	188	92	4	3	1	204	164	40
621731	Sheshapura	28	11	17	5	-	5	9	4	5
621732	Uppakunte	19	10	9	7	6	1	7	-	7
621733	Kolathur	114	34	80	33	9	24	41	12	29
621734	Harlakunte	150	10	140	9	3	6	125	3	122
621735	Pindiganagara	45	29	16	4	4	-	30	19	11

PRIMARY CENSUS ABSTRACT

CENSUS ABSTRACT

Srinivaspur

of marginal workers

Household industry workers									Other workers			Non-workers			Name of Village	Location code number
Persons	Males	Females	Persons	Males	Females	Persons	Males	Females								
50	51	52	53	54	55	56	57	58	2	1						
-	-	-	1	1	-	74	41	33	Booraganahalli	621681						
-	-	-	-	-	-	6	2	4	Kostenahalli	621682						
-	-	-	1	1	-	475	195	280	Bangavadi	621683						
4	2	2	3	2	1	406	166	240	Gowdahalli	621684						
-----Un-inhabited-----											Venkatapura	621685				
2	-	2	8	4	4	465	148	317	Valagernahalli	621686						
-----Un-inhabited-----											Basavanatta	621687				
8	4	4	3	1	2	222	98	124	Hoohalli	621688						
1	1	-	25	20	5	476	175	301	Gummareddypura	621689						
-----Un-inhabited-----											Chikapura	621690				
10	4	6	-	-	-	265	126	139	Kodicheruvu	621691						
-	-	-	-	-	-	67	24	43	Padathimmanahalli	621692						
1	1	-	3	2	1	548	209	339	Hogalagere	621693						
-	-	-	5	1	4	351	148	203	Thinnalli	621694						
5	1	4	15	2	13	117	57	60	Gijiganahalli	621695						
-	-	-	121	32	89	292	134	158	Kallukunte	621696						
-	-	-	6	2	4	222	98	124	Nernahalli	621697						
6	4	2	77	42	35	476	171	305	Narayanapura	621698						
-----Un-inhabited-----											Payaregaripalli	621699				
-	-	-	67	28	39	406	199	207	Pathamuthakapalli	621700						
5	2	3	2	2	-	50	20	30	Ganganatta	621701						
-	-	-	-	-	-	153	62	91	Vadigepalli .K	621702						
-	-	-	6	1	5	175	84	91	Karangi	621703						
-	-	-	2	2	-	113	53	60	Kannampalli	621704						
-	-	-	5	4	1	148	63	85	Yammanuru	621705						
39	9	30	24	16	8	780	331	449	Muthakapalli	621706						
10	3	7	25	12	13	155	72	83	Attikunte	621707						
-----Un-inhabited-----											Jokunte	621708				
-	-	-	2	-	2	258	110	148	Neelatur	621709						
-----Un-inhabited-----											Pathapalli	621710				
-	-	-	3	2	1	298	125	173	Hosahalli	621711						
-	-	-	6	3	3	149	54	95	Peddapalli	621712						
-----Un-inhabited-----											Ramapura	621713				
-	-	-	22	8	14	597	292	305	Achampalli	621714						
1	-	1	-	-	-	694	272	422	Seegehalli	621715						
-----Un-inhabited-----											Battalapura	621716				
-	-	-	16	9	7	256	116	140	Gottikunte	621717						
-----Un-inhabited-----											Adavikurapalli	621718				
-	-	-	36	8	28	406	160	246	Arikere	621719						
4	-	4	90	13	77	2,357	868	1,489	Yeldur	621720						
-----Un-inhabited-----											Veerasandra	621721				
-	-	-	5	4	1	327	128	199	Seethareddihalli	621722						
-	-	-	11	6	5	231	123	108	Kattibissanahalli	621723						
-	-	-	-	-	-	264	119	145	Beerganahalli	621724						
16	7	9	239	91	148	500	247	253	Yadarur	621725						
10	-	10	1	1	-	26	11	15	Vadigepalli (S)	621726						
1	1	-	2	2	-	252	130	122	Chintamakalapalli	621727						
-	-	-	20	1	19	553	196	357	Shyagatur	621728						
3	2	1	15	11	4	199	101	98	Manjulanagara	621729						
2	2	-	70	19	51	663	359	304	Lakshmisagara	621730						
5	2	3	9	5	4	238	109	129	Sheshapura	621731						
-	-	-	5	4	1	225	111	114	Uppakunte	621732						
-	-	-	40	13	27	476	230	246	Kolathur	621733						
3	-	3	13	4	9	336	173	163	Harlakunte	621734						
2	1	1	9	5	4	209	105	104	Pindiganagara	621735						

VILLAGE PRIMARY
C D Block -

Location code number	Name of Village	Area of Village in hectares	Number of households	Total population (including institutional and houseless population)			Population in the age-group 0-6		
				Persons	Males	Females	Persons	Males	Females
1	2	3	4	5	6	7	8	9	10
0159	Kolar (Total)	77,460.66	52,630	2,46,948	1,25,219	1,21,729	26,712	13,654	13,058
0159	Kolar (Rural)	77,460.66	52,630	2,46,948	1,25,219	1,21,729	26,712	13,654	13,058
0159	Kolar (Urban)	0.00	-	-	-	-	-	-	-
RURAL									
621736	Padiganahalli	125.27	82	359	194	165	40	19	21
621737	Chaldiganahalli	191.69	230	975	478	497	99	44	55
621738	Ammanallur	166.00	269	1,245	631	614	114	53	61
621739	Rampura	139.00	194	821	424	397	80	53	27
621740	Krishnapura	345.07	105	440	213	227	62	31	31
621741	Nachahalli	122.97	75	370	182	188	53	26	27
621742	Kadahalli	375.99	291	1,221	610	611	117	60	57
621743	Adikethota	6.51			-----Un-inhabited-----				
621744	Karenahalli	116.10	100	499	260	239	62	33	29
621745	Bellahalli	124.83	67	295	146	149	36	19	17
621746	Beechagondahalli	397.32	360	1,692	857	835	164	90	74
621747	Orati Agrahara	154.06	176	727	365	362	54	25	29
621748	Channasandra	193.47	351	1,688	844	844	184	87	97
621749	K.G.Mylasandra	49.06	37	188	96	92	21	12	9
621750	Mylasandra Amanikere	155.82	3	17	8	9	-	-	-
621751	Sarkari Kyalanur	8.82	51	222	110	112	15	9	6
621752	Kyalanur	257.59	1,324	5,928	3,046	2,882	706	356	350
621753	Kyalanur Amanikere	140.60			-----Un-inhabited-----				
621754	Thippenahalli	186.80	297	1,343	700	643	105	54	51
621755	Marjenahalli	350.54	97	457	228	229	37	16	21
621756	Veeranahalli	110.55	80	372	184	188	43	16	27
621757	Cholaghatta	313.24	224	1,030	528	502	105	55	50
621758	Maniyannahalli	313.01	199	884	443	441	112	53	59
621759	Jambapura	253.34	129	611	307	304	68	36	32
621760	Devarahalli	213.32	55	277	139	138	27	13	14
621761	Seethappanahalli	79.26	36	178	90	88	15	9	6
621762	Pachariahahalli	70.87	127	596	299	297	101	47	54
621763	Bedli	155.16	26	127	56	71	16	6	10
621764	Kadripura	68.01	56	236	110	126	23	9	14
621765	Iragasandra	220.91	82	391	208	183	55	30	25
621766	Lingapura	134.92			-----Un-inhabited-----				
621767	Madderi	419.83	223	1,189	613	576	138	69	69
621768	Madderi Mallandahalli	369.10	135	711	371	340	69	39	30
621769	Seethi	641.52	301	1,399	710	689	150	77	73
621770	Matapura	168.98	57	283	146	137	38	18	20
621771	Kadagattur	210.39	170	781	397	384	82	42	40
621772	Raghupathi Agrahara	149.07	86	399	207	192	36	17	19
621773	Raghupathi Hosahalli	89.65	60	242	122	120	23	12	11
621774	Balanagenahalli	131.57			-----Un-inhabited-----				
621775	Kamandahalli	283.92	160	790	402	388	93	56	37
621776	Byrandahalli	328.49	231	1,029	521	508	102	49	53
621777	Chanjimale	108.54	268	1,323	689	634	130	76	54
621778	Veerapura	95.88	83	383	201	182	51	27	24
621779	Rajakallahalli	689.23	452	1,835	947	888	196	101	95
621780	Settiahalli	358.60	170	745	382	363	69	42	27
621781	Girijampete	101.32	34	152	83	69	12	7	5
621782	Thokalagatta	201.22	113	489	239	250	60	26	34
621783	Purahalli	147.39	141	623	326	297	66	34	32
621784	Hullankallu	299.64	241	1,235	627	608	150	77	73
621785	Perjenahalli	238.73	79	343	183	160	32	16	16
621786	Harjenahalli	170.67	146	710	366	344	85	53	32
621787	Maliyappanahalli	237.16	178	857	432	425	105	53	52
621788	Madivala	406.75	402	1,997	1,023	974	238	116	122
621789	Manchandahalli	117.75	87	404	204	200	45	26	19
621790	Gudigondanahalli	61.26			-----Un-inhabited-----				
621791	Kurugal	526.24	439	1,864	925	939	182	90	92

PRIMARY CENSUS ABSTRACT

CENSUS ABSTRACT

Kolar

Scheduled Castes population			Scheduled Tribes population			Literates			Name of Village
Persons	Males	Females	Persons	Males	Females	Persons	Males	Females	
11	12	13	14	15	16	17	18	19	2
74,453	37,302	37,151	13,316	6,763	6,553	1,57,433	89,653	67,780	Kolar (Total)
74,453	37,302	37,151	13,316	6,763	6,553	1,57,433	89,653	67,780	Kolar (Rural)
-	-	-	-	-	-	-	-	-	Kolar (Urban)
RURAL									
120	69	51	-	-	-	194	120	74	Padiganahalli
207	95	112	-	-	-	604	342	262	Chaldiganahalli
262	135	127	99	50	49	857	486	371	Ammanallur
217	115	102	38	23	15	502	279	223	Rampura
86	38	48	131	70	61	299	158	141	Krishnapura
78	40	38	-	-	-	220	119	101	Nachahalli
230	114	116	-	-	-	784	445	339	Kadahalli
-----Un-inhabited-----									
129	65	64	-	-	-	317	186	131	Karenahalli
279	140	139	1	1	-	206	105	101	Bellahalli
403	203	200	-	-	-	1,201	664	537	Beechagondahalli
15	6	9	25	12	13	544	305	239	Orati Agrahara
335	159	176	13	6	7	1,084	614	470	Channasandra
-	-	-	8	6	2	123	72	51	K.G.Mylasandra
-	-	-	-	-	-	11	5	6	Mylasandra Amanikere
15	8	7	15	6	9	165	86	79	Sarkari Kyalanur
746	370	376	641	317	324	3,987	2,215	1,772	Kyalanur
-----Un-inhabited-----									
284	143	141	33	16	17	939	546	393	Thippenahalli
211	105	106	-	-	-	297	177	120	Marjenahalli
289	144	145	-	-	-	220	124	96	Veerinahalli
165	75	90	20	11	9	708	398	310	Cholaghatta
545	265	280	-	-	-	521	294	227	Maniyannahalli
131	68	63	4	3	1	344	192	152	Jambapura
136	66	70	-	-	-	159	90	69	Devarahalli
175	89	86	-	-	-	94	56	38	Seethappannahalli
398	197	201	-	-	-	284	169	115	Pacharlahalli
54	25	29	-	-	-	60	28	32	Bedli
72	33	39	-	-	-	125	64	61	Kadripura
255	132	123	-	-	-	177	109	68	Iragasandra
-----Un-inhabited-----									
133	88	45	125	63	62	781	457	324	Madderi
220	109	111	16	16	-	483	285	198	Madderi Mallandahalli
189	97	92	410	203	207	852	492	360	Seethi
152	76	76	-	-	-	166	98	68	Matapura
228	112	116	111	59	52	530	301	229	Kadagattur
18	10	8	42	22	20	281	171	110	Raghupathi Agrahara
72	37	35	-	-	-	170	96	74	Raghupathi Hosahalli
-----Un-inhabited-----									
80	41	39	148	76	72	552	313	239	Balanagenahalli
226	109	117	143	79	64	667	376	291	Kamandahalli
630	325	305	-	-	-	828	479	349	Byrandahalli
24	13	11	-	-	-	294	158	136	Chanjimale
412	206	206	55	29	26	1,251	710	541	Veerapura
105	55	50	19	10	9	500	293	207	Rajakallahalli
28	16	12	4	2	2	110	63	47	Settihalli
112	51	61	-	-	-	308	162	146	Girijampete
283	145	138	-	-	-	440	248	192	Thokalagatta
283	134	149	-	-	-	710	421	289	Purahalli
1	1	-	-	-	-	273	160	113	Hullankallu
97	45	52	24	13	11	458	250	208	Perjenahalli
348	167	181	119	61	58	584	336	248	Harjenahalli
422	210	212	228	117	111	1,197	701	496	Maliyappannahalli
45	20	25	-	-	-	266	155	111	Madivala
-----Un-inhabited-----									
449	212	237	292	150	142	1,169	647	522	Manchandahalli
									Gudigondanahalli
									Kurugal

VILLAGE PRIMARY
C D Block -

Location code number	Name of Village	Illiterates			Total workers			Main workers		
		Persons	Males	Females	Persons	Males	Females	Persons	Males	Females
1	2	20	21	22	23	24	25	26	27	28
0159	Kolar (Total)	89,515	35,566	53,949	1,22,981	75,063	47,918	98,423	63,976	34,447
0159	Kolar (Rural)	89,515	35,566	53,949	1,22,981	75,063	47,918	98,423	63,976	34,447
0159	Kolar (Urban)	-	-	-	-	-	-	-	-	-
	RURAL									
621736	Padiganahalli	165	74	91	192	115	77	179	109	70
621737	Chaldiganahalli	371	136	235	415	280	135	387	267	120
621738	Ammanallur	388	145	243	746	393	353	434	319	115
621739	Rampura	319	145	174	485	267	218	360	221	139
621740	Krishnapura	141	55	86	172	123	49	170	122	48
621741	Nachahalli	150	63	87	151	114	37	149	114	35
621742	Kadahalli	437	165	272	698	398	300	646	371	275
621743	Adikethota				-----Un-inhabited-----					
621744	Karenahalli	182	74	108	312	162	150	275	157	118
621745	Bellahalli	89	41	48	182	91	91	147	91	56
621746	Beechagondahalli	491	193	298	711	511	200	634	480	154
621747	Orati Agrahara	183	60	123	451	255	196	409	246	163
621748	Channasandra	604	230	374	910	520	390	887	507	380
621749	K.G.Mylasandra	65	24	41	64	50	14	61	49	12
621750	Mylasandra Amanikere	6	3	3	7	5	2	7	5	2
621751	Sarkari Kyalanur	57	24	33	97	71	26	81	59	22
621752	Kyalanur	1,941	831	1,110	2,530	1,793	737	2,401	1,734	667
621753	Kyalanur Amanikere				-----Un-inhabited-----					
621754	Thippenahalli	404	154	250	867	451	416	681	384	297
621755	Marjenahalli	160	51	109	230	116	114	209	108	101
621756	Veerinahalli	152	60	92	196	97	99	190	96	94
621757	Cholaghatta	322	130	192	653	341	312	564	310	254
621758	Maniyannahalli	363	149	214	477	253	224	458	245	213
621759	Jambapura	267	115	152	348	173	175	125	110	15
621760	Devarahalli	118	49	69	134	78	56	72	67	5
621761	Seethappannahalli	84	34	50	109	55	54	46	41	5
621762	Pacharlahalli	312	130	182	322	179	143	302	164	138
621763	Bedli	67	28	39	72	33	39	28	24	4
621764	Kadripura	111	46	65	150	73	77	82	49	33
621765	Iragasandra	214	99	115	237	127	110	91	56	35
621766	Lingapura				-----Un-inhabited-----					
621767	Madderi	408	156	252	596	370	226	554	356	198
621768	Madderi Mallandahalli	228	86	142	343	226	117	283	219	64
621769	Seethi	547	218	329	510	396	114	189	136	53
621770	Matapura	117	48	69	124	75	49	14	14	-
621771	Kadagattur	251	96	155	259	229	30	226	212	14
621772	Raghupathi Agrahara	118	36	82	256	138	118	204	112	92
621773	Raghupathi Hosahalli	72	26	46	155	79	76	136	68	68
621774	Balanagenahalli				-----Un-inhabited-----					
621775	Kamandahalli	238	89	149	279	226	53	29	21	8
621776	Byrandahalli	362	145	217	600	358	242	301	221	80
621777	Chanjimale	495	210	285	543	394	149	531	384	147
621778	Veerapura	89	43	46	132	101	31	8	5	3
621779	Rajakallahalli	584	237	347	582	511	71	527	468	59
621780	Settiahalli	245	89	156	501	267	234	498	266	232
621781	Girijampete	42	20	22	60	57	3	59	56	3
621782	Thokalagatta	181	77	104	142	138	4	137	134	3
621783	Purahalli	183	78	105	166	159	7	141	137	4
621784	Hullankallu	525	206	319	612	372	240	391	235	156
621785	Perjenahalli	70	23	47	212	121	91	203	117	86
621786	Harjenahalli	252	116	136	221	188	33	80	62	18
621787	Maliyappannahalli	273	96	177	442	248	194	431	244	187
621788	Madivala	800	322	478	981	626	355	688	453	235
621789	Manchandahalli	138	49	89	120	108	12	113	106	7
621790	Gudigondanahalli				-----Un-inhabited-----					
621791	Kurugal	695	278	417	857	529	328	786	494	292

PRIMARY CENSUS ABSTRACT

CENSUS ABSTRACT

Kolar

Industrial category of main workers

Household industry													Name of Village 2
Cultivators			Agricultural labourers			workers			Other workers				
Persons	Males	Females	Persons	Males	Females	Persons	Males	Females	Persons	Males	Females		
29	30	31	32	33	34	35	36	37	38	39	40		
33,763	24,169	9,594	28,581	15,056	13,525	2,140	1,253	887	33,939	23,498	10,441	Kolar (Total)	
33,763	24,169	9,594	28,581	15,056	13,525	2,140	1,253	887	33,939	23,498	10,441	Kolar (Rural)	
-	-	-	-	-	-	-	-	-	-	-	-	Kolar (Urban)	
RURAL													
45	31	14	115	63	52	-	-	-	19	15	4	Padiganahalli	
146	121	25	179	97	82	1	1	-	61	48	13	Chaldiganahalli	
111	102	9	54	45	9	4	4	-	265	168	97	Ammanallur	
75	63	12	128	78	50	-	-	-	157	80	77	Rampura	
56	46	10	67	43	24	3	2	1	44	31	13	Krishnapura	
58	50	8	21	13	8	13	10	3	57	41	16	Nachahalli	
163	99	64	153	76	77	5	3	2	325	193	132	Kadahalli	
-----Un-inhabited-----													
101	59	42	95	51	44	30	17	13	49	30	19	Adikethota	
45	29	16	80	50	30	1	1	-	21	11	10	Karenahalli	
45	29	16	80	50	30	1	1	-	21	11	10	Bellahalli	
313	257	56	151	102	49	11	7	4	159	114	45	Beechagondahalli	
144	85	59	82	34	48	2	1	1	181	126	55	Orati Agrahara	
290	168	122	237	114	123	27	15	12	333	210	123	Channasandra	
1	1	-	5	3	2	21	17	4	34	28	6	K.G.Mylasandra	
-	-	-	-	-	-	3	3	-	4	2	2	Mylasandra Amanikere	
6	4	2	-	-	-	8	6	2	67	49	18	Sarkari Kyalanur	
418	303	115	289	178	111	89	71	18	1,605	1,182	423	Kyalanur	
-----Un-inhabited-----													
336	223	113	106	49	57	-	-	-	239	112	127	Kyalanur Amanikere	
60	56	4	133	41	92	3	-	3	13	11	2	Thippenahalli	
60	56	4	133	41	92	3	-	3	13	11	2	Marjenahalli	
76	68	8	108	24	84	-	-	-	6	4	2	Veerannahalli	
290	190	100	19	11	8	25	2	23	230	107	123	Cholaghatta	
143	89	54	141	68	73	6	1	5	168	87	81	Maniyanahalli	
95	85	10	21	16	5	1	1	-	8	8	-	Jambapura	
34	32	2	31	29	2	-	-	-	7	6	1	Devarahalli	
-	-	-	45	40	5	-	-	-	1	1	-	Seethappanahalli	
30	20	10	38	15	23	15	6	9	219	123	96	Pacharlahalli	
-	-	-	27	23	4	1	1	-	-	-	-	Bedli	
54	29	25	10	7	3	-	-	-	18	13	5	Kadripura	
62	36	26	7	4	3	-	-	-	22	16	6	Iragasandra	
-----Un-inhabited-----													
129	112	17	178	92	86	3	2	1	244	150	94	Lingapura	
129	112	17	178	92	86	3	2	1	244	150	94	Madderi	
4	4	-	125	86	39	-	-	-	154	129	25	Madderi Mallandahalli	
63	63	-	82	38	44	1	1	-	43	34	9	Seethi	
11	11	-	1	1	-	-	-	-	2	2	-	Matapura	
42	42	-	150	143	7	8	7	1	26	20	6	Kadagattur	
47	44	3	16	10	6	-	-	-	141	58	83	Raghupathi Agrahara	
18	17	1	39	21	18	-	-	-	79	30	49	Raghupathi Hosahalli	
-----Un-inhabited-----													
1	1	-	1	-	1	-	-	-	27	20	7	Balanagenahalli	
1	1	-	1	-	1	-	-	-	27	20	7	Kamandahalli	
37	32	5	21	16	5	-	-	-	243	173	70	Byrandahalli	
183	160	23	285	168	117	5	5	-	58	51	7	Chanjmale	
7	4	3	-	-	-	-	-	-	1	1	-	Veerapura	
348	320	28	23	11	12	-	-	-	156	137	19	Rajakallahalli	
470	246	224	1	1	-	5	4	1	22	15	7	Setthalli	
53	52	1	-	-	-	-	-	-	6	4	2	Girijampete	
130	129	1	-	-	-	1	1	-	6	4	2	Thokalagatta	
118	118	-	2	2	-	1	1	-	20	16	4	Purahalli	
306	178	128	35	22	13	6	3	3	44	32	12	Hullankallu	
68	38	30	107	56	51	1	-	1	27	23	4	Perjenahalli	
28	26	2	18	14	4	6	4	2	28	18	10	Harjenahalli	
25	18	7	383	209	174	1	1	-	22	16	6	Maliyappanahalli	
146	89	57	220	119	101	14	8	6	308	237	71	Madivala	
92	90	2	1	1	-	-	-	-	20	15	5	Manchandahalli	
-----Un-inhabited-----													
92	81	11	532	297	235	37	25	12	125	91	34	Gudigondanahalli	
92	81	11	532	297	235	37	25	12	125	91	34	Kurugal	

**VILLAGE PRIMARY
C D Block -**

Location code		Industrial category								
number	Name of Village	Marginal workers			Cultivators			Agricultural labourers		
		Persons	Males	Females	Persons	Males	Females	Persons	Males	Females
1	2	41	42	43	44	45	46	47	48	49
0159	Kolar (Total)	24,558	11,087	13,471	3,456	1,274	2,182	11,211	4,683	6,528
0159	Kolar (Rural)	24,558	11,087	13,471	3,456	1,274	2,182	11,211	4,683	6,528
0159	Kolar (Urban)	-	-	-	-	-	-	-	-	-
	RURAL									
621736	Padiganahalli	13	6	7	2	1	1	8	3	5
621737	Chaldiganahalli	28	13	15	7	3	4	11	5	6
621738	Ammanallur	312	74	238	7	5	2	108	15	93
621739	Rampura	125	46	79	15	4	11	56	21	35
621740	Krishnapura	2	1	1	-	-	-	-	-	-
621741	Nachahalli	2	-	2	1	-	1	1	-	1
621742	Kadahalli	52	27	25	10	2	8	19	10	9
621743	Adikethota				-----Un-inhabited-----					
621744	Karenahalli	37	5	32	-	-	-	1	-	1
621745	Bellahalli	35	-	35	-	-	-	-	-	-
621746	Beechagondahalli	77	31	46	6	4	2	44	10	34
621747	Orati Agrahara	42	9	33	2	1	1	10	2	8
621748	Channasandra	23	13	10	3	-	3	3	-	3
621749	K.G.Mylasandra	3	1	2	1	-	1	-	-	-
621750	Mylasandra Amanikere	-	-	-	-	-	-	-	-	-
621751	Sarkari Kyalanur	16	12	4	3	1	2	-	-	-
621752	Kyalanur	129	59	70	19	6	13	36	12	24
621753	Kyalanur Amanikere				-----Un-inhabited-----					
621754	Thippenahalli	186	67	119	24	7	17	24	5	19
621755	Marjenahalli	21	8	13	12	8	4	7	-	7
621756	Veerinahalli	6	1	5	1	1	-	5	-	5
621757	Cholaghatta	89	31	58	22	10	12	7	3	4
621758	Maniyannahalli	19	8	11	5	2	3	10	5	5
621759	Jambapura	223	63	160	15	8	7	179	39	140
621760	Devarahalli	62	11	51	20	3	17	37	6	31
621761	Seethappannahalli	63	14	49	8	3	5	46	8	38
621762	Pacharahalli	20	15	5	-	-	-	4	2	2
621763	Bedli	44	9	35	1	1	-	35	4	31
621764	Kadripura	68	24	44	22	9	13	45	14	31
621765	Iragasandra	146	71	75	1	1	-	144	70	74
621766	Lingapura				-----Un-inhabited-----					
621767	Madderi	42	14	28	1	-	1	9	2	7
621768	Madderi Mallandahalli	60	7	53	-	-	-	14	4	10
621769	Seethi	321	260	61	1	1	-	11	8	3
621770	Matapura	110	61	49	-	-	-	21	8	13
621771	Kadagattur	33	17	16	1	1	-	14	8	6
621772	Raghupathi Agrahara	52	26	26	10	9	1	2	1	1
621773	Raghupathi Hosahalli	19	11	8	2	2	-	7	3	4
621774	Balanagenahalli				-----Un-inhabited-----					
621775	Kamandahalli	250	205	45	115	111	4	120	80	40
621776	Byrandahalli	299	137	162	5	-	5	6	2	4
621777	Chanjimala	12	10	2	-	-	-	4	2	2
621778	Veerapura	124	96	28	2	1	1	4	3	1
621779	Rajakallahalli	55	43	12	25	22	3	7	-	7
621780	Settiahalli	3	1	2	2	1	1	-	-	-
621781	Girijampete	1	1	-	-	-	-	-	-	-
621782	Thokalagatta	5	4	1	-	-	-	2	1	1
621783	Purahalli	25	22	3	-	-	-	12	10	2
621784	Hullankallu	221	137	84	12	3	9	166	104	62
621785	Perjenahalli	9	4	5	1	-	1	5	1	4
621786	Harjenahalli	141	126	15	5	3	2	104	97	7
621787	Maliyappannahalli	11	4	7	1	1	-	7	2	5
621788	Madivala	293	173	120	191	113	78	51	23	28
621789	Manchandahalli	7	2	5	-	-	-	3	-	3
621790	Gudigondanahalli				-----Un-inhabited-----					
621791	Kurugal	71	35	36	4	3	1	39	16	23

PRIMARY CENSUS ABSTRACT

CENSUS ABSTRACT

Kolar

of marginal workers

Household industry workers			Other workers			Non-workers			Name of Village	Location code number
Persons	Males	Females	Persons	Males	Females	Persons	Males	Females		
50	51	52	53	54	55	56	57	58	2	1
1,036	427	609	8,855	4,703	4,152	1,23,967	50,156	73,811	Kolar (Total)	0159
1,036	427	609	8,855	4,703	4,152	1,23,967	50,156	73,811	Kolar (Rural)	0159
-	-	-	-	-	-	-	-	-	Kolar (Urban)	0159
RURAL										
-	-	-	3	2	1	167	79	88	Padiganahalli	621736
-	-	-	10	5	5	560	198	362	Chaldiganahalli	621737
5	4	1	192	50	142	499	238	261	Ammanallur	621738
-	-	-	54	21	33	336	157	179	Rampura	621739
-	-	-	2	1	1	268	90	178	Krishnapura	621740
-	-	-	-	-	-	219	68	151	Nachahalli	621741
1	1	-	22	14	8	523	212	311	Kadahalli	621742
-----Un-inhabited-----										
-	-	-	-	-	-	-	-	-	Adikethota	621743
2	1	1	34	4	30	187	98	89	Karenahalli	621744
-	-	-	35	-	35	113	55	58	Bellahalli	621745
1	1	-	26	16	10	981	346	635	Beechagondahalli	621746
2	-	2	28	6	22	276	110	166	Orati Agrahara	621747
1	-	1	16	13	3	778	324	454	Channasandra	621748
2	1	1	-	-	-	124	46	78	K.G.Mylasandra	621749
-	-	-	-	-	-	10	3	7	Mylasandra Amanikere	621750
1	1	-	12	10	2	125	39	86	Sarkari Kyalanur	621751
18	6	12	56	35	21	3,398	1,253	2,145	Kyalanur	621752
-----Un-inhabited-----										
-	-	-	138	55	83	476	249	227	Kyalanur Amanikere	621753
-	-	-	-	-	-	-	-	-	Thippenahalli	621754
1	-	1	1	-	1	227	112	115	Marjenahalli	621755
-	-	-	-	-	-	176	87	89	Veerannahalli	621756
14	2	12	46	16	30	377	187	190	Cholaghatta	621757
-	-	-	4	1	3	407	190	217	Maniyanahalli	621758
13	4	9	16	12	4	263	134	129	Jambapura	621759
1	-	1	4	2	2	143	61	82	Devarahalli	621760
1	-	1	8	3	5	69	35	34	Seethappanahalli	621761
-	-	-	16	13	3	274	120	154	Pacharlahalli	621762
-	-	-	8	4	4	55	23	32	Bedli	621763
-	-	-	1	1	-	86	37	49	Kadripura	621764
-	-	-	1	-	1	154	81	73	Iragasandra	621765
-----Un-inhabited-----										
-	-	-	-	-	-	-	-	-	Lingapura	621766
1	-	1	31	12	19	593	243	350	Madderi	621767
-	-	-	46	3	43	368	145	223	Madderi Mallandahalli	621768
3	3	-	306	248	58	889	314	575	Seethi	621769
1	1	-	88	52	36	159	71	88	Matapura	621770
1	-	1	17	8	9	522	168	354	Kadagattur	621771
-	-	-	40	16	24	143	69	74	Raghupathi Agrahara	621772
-	-	-	10	6	4	87	43	44	Raghupathi Hosahalli	621773
-----Un-inhabited-----										
-	-	-	-	-	-	-	-	-	Balanagenahalli	621774
1	1	-	14	13	1	511	176	335	Kamandahalli	621775
2	2	-	286	133	153	429	163	266	Byrandahalli	621776
2	2	-	6	6	-	780	295	485	Chanjmale	621777
34	13	21	84	79	5	251	100	151	Veerapura	621778
-	-	-	23	21	2	1,253	436	817	Rajakallahalli	621779
-	-	-	1	-	1	244	115	129	Setthihalli	621780
-	-	-	1	1	-	92	26	66	Girijampete	621781
-	-	-	3	3	-	347	101	246	Thokalagatta	621782
4	4	-	9	8	1	457	167	290	Purahalli	621783
18	12	6	25	18	7	623	255	368	Hullankallu	621784
-	-	-	3	3	-	131	62	69	Perjenahalli	621785
3	2	1	29	24	5	489	178	311	Harjenahalli	621786
-	-	-	3	1	2	415	184	231	Maliyappanahalli	621787
1	-	1	50	37	13	1,016	397	619	Madivala	621788
-	-	-	4	2	2	284	96	188	Manchandahalli	621789
-----Un-inhabited-----										
-	-	-	-	-	-	-	-	-	Gudigondanahalli	621790
1	1	-	27	15	12	1,007	396	611	Kurugal	621791

VILLAGE PRIMARY
C D Block -

Location code number	Name of Village	Area of Village in hectares	Number of households	Total population (including institutional and houseless population)			Population in the age-group 0-6			
				Persons	Males	Females	Persons	Males	Females	
				5	6	7	8	9	10	
621792	Chandrasekarapura	116.30	58	264	124	140	30	12	18	
621793	Korati Mallandahalli	121.42	47	213	112	101	23	8	15	
621794	Bhuvanahalli	131.71	36	222	108	114	21	9	12	
621795	Belamamahalli	316.98	294	1,321	673	648	122	61	61	
621796	Thoranakambadahalli	49.10	40	173	93	80	8	4	4	
621797	Singihalli	394.75	160	672	330	342	68	26	42	
621798	Vemagal	290.45	1,228	5,222	2,628	2,594	617	311	306	
621799	Channappanahalli	326.75	229	956	478	478	94	49	45	
621800	Medihala	476.97	281	1,228	630	598	123	66	57	
621801	Kondenahalli	47.74	9	27	15	12	6	4	2	
621802	Sujjanahalli	138.84	5	25	17	8	5	5	-	
621803	Manjili	207.22	119	536	275	261	62	35	27	
621804	Bettahosapura	227.16	130	584	300	284	62	40	22	
621805	Handrahalli	275.09	103	440	229	211	43	26	17	
621806	Nandikamanahalli	82.99			-----Un-inhabited-----					
621807	Dhanamatanahalli	175.98	153	737	376	361	71	38	33	
621808	Guttahalli	212.11	220	1,090	556	534	138	65	73	
621809	Danavahalli	161.47	73	401	212	189	40	20	20	
621810	Dinnehosahalli	177.56	177	890	457	433	76	45	31	
621811	Doddavallabi	310.69	166	732	377	355	46	15	31	
621812	Kalkere	131.37	142	611	319	292	56	32	24	
621813	Kalva	152.77	119	579	319	260	63	34	29	
621814	Chikkavallabi	145.45	58	226	112	114	16	8	8	
621815	Chowdadenahalli	294.92	303	1,327	655	672	142	66	76	
621816	Parapanahalli	50.84			-----Un-inhabited-----					
621817	Chokkapura	104.78	112	527	260	267	70	31	39	
621818	Garudapalya	104.82	3	6	3	3	1	-	1	
621819	Kurki	358.22	146	605	287	318	59	21	38	
621820	Narasapura	327.35	1,324	5,718	2,854	2,864	729	366	363	
621821	Bellur	502.25	596	2,119	1,087	1,032	255	127	128	
621822	Sonnenahalli	140.55	180	874	430	444	112	57	55	
621823	Chakarasanahalli	355.32	236	1,123	571	552	115	62	53	
621824	Byrasandra	93.99	33	153	68	85	9	-	9	
621825	Ramabhadrapura	16.59	2	7	3	4	-	-	-	
621826	Uddappanahalli	231.12	124	594	300	294	72	38	34	
621827	Lakshmisagara	103.07	171	770	414	356	80	48	32	
621828	Ramasandra	393.21	237	1,095	540	555	118	55	63	
621829	Mallasandra	156.42	117	603	312	291	73	37	36	
621830	Karudabande Hosahalli	551.81	186	876	443	433	117	53	64	
621831	Yantrakaipura	154.66	19	144	99	45	14	9	5	
621832	Krishnapura	61.32	145	627	321	306	81	40	41	
621833	Appasandra	69.54	106	483	260	223	46	24	22	
621834	Achatnahalli	298.76	129	520	254	266	61	25	36	
621835	Khajikallahalli	313.04	153	769	376	393	87	45	42	
621836	Kendatti Gollahalli	65.18	23	90	46	44	10	4	6	
621837	Madivala	125.24	21	136	75	61	27	11	16	
621838	Horakere	103.68	51	280	140	140	31	13	18	
621839	Sulur	260.79	134	613	308	305	59	28	31	
621840	Pemmasettihalli	248.96	172	821	415	406	91	52	39	
621841	Nuggalapura	112.39	53	279	139	140	36	14	22	
621842	Talagunda	254.48	351	1,467	724	743	160	90	70	
621843	Chokkahalli	146.83	34	185	96	89	27	16	11	
621844	Hogari Gollahalli	175.37	102	510	247	263	72	38	34	
621845	Garudanahalli	257.95	190	954	487	467	105	51	54	
621846	Challahalli	174.02	122	506	263	243	64	32	32	
621847	Nagalapura	323.47	102	436	205	231	42	22	20	
621848	Arabikothanur	620.27	362	1,649	823	826	187	93	94	
621849	Kendatti	293.45	165	825	434	391	87	54	33	
621850	Doddaiyyur	297.59	128	534	265	269	61	31	30	
621851	Guddanapura	74.66	41	215	105	110	23	12	11	

PRIMARY CENSUS ABSTRACT

CENSUS ABSTRACT

Kolar

Scheduled Castes population			Scheduled Tribes population			Literates			Name of Village
Persons	Males	Females	Persons	Males	Females	Persons	Males	Females	
11	12	13	14	15	16	17	18	19	2
134	62	72	1	-	1	182	93	89	Chandrasekarapura
1	1	-	-	-	-	145	87	58	Korati Mallandahalli
28	11	17	95	46	49	168	90	78	Bhuvanahalli
479	241	238	-	-	-	940	539	401	Belamarnahalli
34	15	19	-	-	-	123	77	46	Thoranakambadahalli
115	54	61	151	79	72	480	269	211	Singihalli
1,052	521	531	142	73	69	3,566	1,959	1,607	Vemagal
219	116	103	3	2	1	582	320	262	Channappanahalli
366	183	183	138	70	68	870	493	377	Medihala
-	-	-	4	3	1	14	8	6	Kondenahalli
-	-	-	-	-	-	20	12	8	Sujjanahalli
201	104	97	49	25	24	325	181	144	Manjili
270	145	125	-	-	-	327	182	145	Bettahosapura
158	75	83	-	-	-	308	169	139	Handrahalli
-----Un-inhabited-----									Nandikamanahalli
175	89	86	60	26	34	503	280	223	Dhanamatanaahalli
433	213	220	20	8	12	600	357	243	Guttahalli
241	130	111	-	-	-	229	138	91	Danavahalli
448	238	210	37	18	19	545	311	234	Dinnehosahalli
135	63	72	112	54	58	575	333	242	Doddavallabi
147	77	70	-	-	-	380	228	152	Kalkere
102	58	44	75	41	34	364	228	136	Kalva
5	2	3	94	43	51	130	74	56	Chikkavallabi
608	280	328	7	4	3	863	499	364	Chowdadenahalli
-----Un-inhabited-----									Parapanahalli
256	120	136	2	2	-	333	185	148	Chokkapura
-	-	-	-	-	-	5	3	2	Garudapalya
182	85	97	-	-	-	401	217	184	Kurki
2,009	983	1,026	301	139	162	3,449	1,924	1,525	Narasapura
167	90	77	1,616	829	787	1,261	707	554	Bellur
800	395	405	-	-	-	459	245	214	Sonnenahalli
230	121	109	-	-	-	642	367	275	Chakarasanahalli
64	33	31	-	-	-	91	50	41	Byrasandra
-	-	-	-	-	-	6	2	4	Ramabhadrapura
50	26	24	75	39	36	337	191	146	Uddappanahalli
330	173	157	7	4	3	433	265	168	Lakshmisagara
248	115	133	340	166	174	703	393	310	Ramasandra
31	17	14	144	72	72	372	213	159	Mallasandra
402	206	196	271	136	135	457	258	199	Karudabande Hosahalli
7	4	3	-	-	-	40	22	18	Yantrakaipura
134	65	69	10	3	7	365	207	158	Krishnapura
12	6	6	-	-	-	292	173	119	Appasandra
27	14	13	-	-	-	312	187	125	Achatnahalli
253	127	126	5	3	2	467	261	206	Khajikallahalli
-	-	-	43	24	19	39	27	12	Kendatti Gollahalli
-	-	-	-	-	-	60	36	24	Madivala
26	13	13	-	-	-	179	104	75	Horakere
204	102	102	-	-	-	387	227	160	Sulur
258	133	125	23	8	15	535	300	235	Pemmasettihalli
58	29	29	-	-	-	179	101	78	Nuggalapura
224	108	116	130	65	65	912	498	414	Talagunda
14	6	8	1	1	-	107	60	47	Chokkahalli
196	100	96	20	10	10	296	158	138	Hogari Gollahalli
327	165	162	257	139	118	598	352	246	Garudanahalli
252	132	120	-	-	-	304	183	121	Challahalli
249	114	135	27	12	15	294	155	139	Nagalapura
724	366	358	332	169	163	1,164	648	516	Arabikothanur
306	164	142	-	-	-	529	308	221	Kendatti
147	75	72	-	-	-	363	206	157	Doddaiyyur
-	-	-	81	36	45	152	84	68	Guddanapura

VILLAGE PRIMARY
C D Block -

Location code number	Name of Village	Illiterates			Total workers			Main workers		
		Persons	Males	Females	Persons	Males	Females	Persons	Males	Females
1	2	20	21	22	23	24	25	26	27	28
621792	Chandrasekarapura	82	31	51	159	84	75	134	73	61
621793	Korati Mallandahalli	68	25	43	137	75	62	65	57	8
621794	Bhuvanahalli	54	18	36	137	70	67	62	57	5
621795	Belamamahalli	381	134	247	665	404	261	578	362	216
621796	Thoranakambadahalli	50	16	34	102	57	45	55	49	6
621797	Singihalli	192	61	131	378	209	169	307	205	102
621798	Vemagal	1,656	669	987	2,022	1,470	552	1,764	1,331	433
621799	Channappanahalli	374	158	216	519	309	210	297	249	48
621800	Medihala	358	137	221	562	382	180	484	318	166
621801	Kondenahalli	13	7	6	16	9	7	14	8	6
621802	Sujjanahalli	5	5	-	17	11	6	13	7	6
621803	Manjili	211	94	117	207	151	56	205	151	54
621804	Bettahosapura	257	118	139	331	185	146	319	180	139
621805	Handrahalli	132	60	72	149	126	23	148	126	22
621806	Nandikamanahalli				-----Un-inhabited-----					
621807	Dhanamatanahalli	234	96	138	210	179	31	190	162	28
621808	Guttahalli	490	199	291	673	348	325	661	344	317
621809	Danavahalli	172	74	98	192	118	74	141	116	25
621810	Dinnehosahalli	345	146	199	427	250	177	311	237	74
621811	Doddavallabi	157	44	113	349	265	84	317	252	65
621812	Kalkere	231	91	140	341	197	144	331	189	142
621813	Kalva	215	91	124	387	231	156	387	231	156
621814	Chikkavallabi	96	38	58	143	79	64	141	77	64
621815	Chowdadenahalli	464	156	308	727	430	297	706	423	283
621816	Parapanahalli				-----Un-inhabited-----					
621817	Chokkapura	194	75	119	205	151	54	122	106	16
621818	Garudapalya	1	-	1	3	3	-	3	3	-
621819	Nurki	204	70	134	333	191	142	330	189	141
621820	Narasapura	2,269	930	1,339	2,387	1,656	731	1,323	999	324
621821	Bellur	858	380	478	770	629	141	259	237	22
621822	Sonnenahalli	415	185	230	337	223	114	290	212	78
621823	Chakarasanahalli	481	204	277	537	350	187	528	346	182
621824	Byrasandra	62	18	44	67	40	27	64	37	27
621825	Ramabhadrapura	1	1	-	2	2	-	2	2	-
621826	Uddappanahalli	257	109	148	265	166	99	265	166	99
621827	Lakshmisagara	337	149	188	396	253	143	364	246	118
621828	Ramasandra	392	147	245	562	324	238	208	136	72
621829	Mallasandra	231	99	132	430	216	214	371	192	179
621830	Karudabande Hosahalli	419	185	234	453	283	170	285	213	72
621831	Yantrakaipura	104	77	27	34	18	16	15	8	7
621832	Krishnapura	262	114	148	341	186	155	91	57	34
621833	Appasandra	191	87	104	338	192	146	297	178	119
621834	Achatnahalli	208	67	141	175	165	10	175	165	10
621835	Khajikallahalli	302	115	187	408	270	138	345	233	112
621836	Kendatti Gollahalli	51	19	32	70	36	34	64	35	29
621837	Madivala	76	39	37	70	48	22	50	36	14
621838	Horakere	101	36	65	174	100	74	153	89	64
621839	Sulur	226	81	145	329	177	152	240	163	77
621840	Pemmasettihalli	286	115	171	533	270	263	528	269	259
621841	Nuggalapura	100	38	62	184	99	85	184	99	85
621842	Talagunda	555	226	329	598	443	155	587	440	147
621843	Chokkahalli	78	36	42	72	52	20	68	49	19
621844	Hogari Gollahalli	214	89	125	272	154	118	262	152	110
621845	Garudanahalli	356	135	221	463	290	173	268	207	61
621846	Challahalli	202	80	122	187	133	54	24	18	6
621847	Nagalapura	142	50	92	207	120	87	42	29	13
621848	Arabikothanur	485	175	310	661	447	214	518	412	106
621849	Kendatti	296	126	170	354	248	106	348	245	103
621850	Doddaiyyur	171	59	112	222	168	54	212	161	51
621851	Guddanapura	63	21	42	80	63	17	78	62	16

PRIMARY CENSUS ABSTRACT

CENSUS ABSTRACT

Kolar

Industrial category of main workers

Household industry													Name of Village 2
Cultivators			Agricultural labourers			workers			Other workers				
Persons	Males	Females	Persons	Males	Females	Persons	Males	Females	Persons	Males	Females		
29	30	31	32	33	34	35	36	37	38	39	40		
69	36	33	41	17	24	-	-	-	24	20	4	Chandrasekarapura	
48	45	3	3	2	1	-	-	-	14	10	4	Korati Mallandahalli	
52	47	5	-	-	-	-	-	-	10	10	-	Bhuvanahalli	
261	198	63	139	63	76	18	5	13	160	96	64	Belamamahalli	
37	32	5	1	1	-	2	2	-	15	14	1	Thoranakambadahalli	
211	138	73	47	26	21	1	-	1	48	41	7	Singihalli	
288	238	50	407	248	159	16	12	4	1,053	833	220	Vemagal	
129	109	20	53	49	4	1	1	-	114	90	24	Channappanahalli	
393	252	141	11	8	3	24	19	5	56	39	17	Medihala	
-	-	-	-	-	-	1	1	-	13	7	6	Kondenahalli	
2	1	1	3	1	2	3	2	1	5	3	2	Sujjanahalli	
86	72	14	87	53	34	-	-	-	32	26	6	Manjili	
221	117	104	36	15	21	7	7	-	55	41	14	Bettahosapura	
2	2	-	145	123	22	1	1	-	-	-	-	Handrahalli	
-----Un-inhabited-----													Nandikamanahalli
67	63	4	10	9	1	8	7	1	105	83	22	Dhanamatanahalli	
317	212	105	283	84	199	-	-	-	61	48	13	Guttahalli	
62	43	19	8	5	3	-	-	-	71	68	3	Danavahalli	
134	102	32	24	14	10	2	2	-	151	119	32	Dinnehosahalli	
116	100	16	41	31	10	19	15	4	141	106	35	Doddavallabi	
198	112	86	69	29	40	-	-	-	64	48	16	Kalkere	
231	140	91	102	56	46	8	3	5	46	32	14	Kalva	
47	35	12	80	30	50	1	-	1	13	12	1	Chikkavallabi	
174	115	59	179	66	113	2	2	-	351	240	111	Chowdadenahalli	
-----Un-inhabited-----													Parapanahalli
76	72	4	-	-	-	-	-	-	46	34	12	Chokkapura	
-	-	-	-	-	-	-	-	-	3	3	-	Garudapalya	
69	43	26	126	63	63	1	1	-	134	82	52	Kurki	
148	121	27	241	160	81	10	6	4	924	712	212	Narasapura	
187	180	7	4	4	-	9	8	1	59	45	14	Bellur	
27	23	4	18	7	11	3	2	1	242	180	62	Sonnenahalli	
217	173	44	186	105	81	1	1	-	124	67	57	Chakarasanahalli	
18	10	8	5	3	2	-	-	-	41	24	17	Byrasandra	
2	2	-	-	-	-	-	-	-	-	-	-	Ramabhadrapura	
63	57	6	80	33	47	-	-	-	122	76	46	Uddappanahalli	
80	52	28	32	9	23	7	7	-	245	178	67	Lakshmisagara	
158	103	55	15	11	4	3	2	1	32	20	12	Ramasandra	
207	110	97	124	58	66	10	7	3	30	17	13	Mallasandra	
125	105	20	108	70	38	-	-	-	52	38	14	Karudabande Hosahalli	
-	-	-	-	-	-	-	-	-	15	8	7	Yantrakaipura	
69	43	26	3	3	-	2	2	-	17	9	8	Krishnapura	
138	84	54	-	-	-	16	9	7	143	85	58	Appasandra	
113	112	1	9	6	3	1	1	-	52	46	6	Achatnahalli	
165	133	32	99	49	50	-	-	-	81	51	30	Khajikallahalli	
10	6	4	14	9	5	34	18	16	6	2	4	Kendatti Gollahalli	
8	4	4	6	6	-	12	7	5	24	19	5	Madivala	
124	69	55	3	2	1	6	4	2	20	14	6	Horakere	
71	58	13	106	48	58	5	5	-	58	52	6	Sulur	
283	147	136	210	95	115	-	-	-	35	27	8	Pemmasettihalli	
110	57	53	69	38	31	-	-	-	5	4	1	Nuggalapura	
93	72	21	49	19	30	5	3	2	440	346	94	Talagunda	
24	18	6	4	2	2	1	1	-	39	28	11	Chokkahalli	
64	42	22	26	5	21	16	3	13	156	102	54	Hogari Gollahalli	
161	131	30	13	3	10	4	2	2	90	71	19	Garudanahalli	
15	13	2	4	3	1	-	-	-	5	2	3	Challahalli	
20	14	6	1	-	1	-	-	-	21	15	6	Nagalapura	
148	141	7	221	152	69	9	8	1	140	111	29	Arabikothanur	
132	112	20	114	68	46	-	-	-	102	65	37	Kendatti	
57	51	6	60	31	29	26	21	5	69	58	11	Doddaiyyur	
38	36	2	21	11	10	4	4	-	15	11	4	Guddanapura	

**VILLAGE PRIMARY
C D Block -**

Location		Industrial category								
code number	Name of Village	Marginal workers			Cultivators			Agricultural labourers		
		Persons	Males	Females	Persons	Males	Females	Persons	Males	Females
1	2	41	42	43	44	45	46	47	48	49
621792	Chandrasekarapura	25	11	14	1	-	1	7	1	6
621793	Korati Mallandahalli	72	18	54	60	11	49	7	4	3
621794	Bhuvanahalli	75	13	62	67	7	60	-	-	-
621795	Belamamahalli	87	42	45	18	7	11	4	2	2
621796	Thoranakambadahalli	47	8	39	42	5	37	-	-	-
621797	Singihalli	71	4	67	65	4	61	4	-	4
621798	Vemagal	258	139	119	26	8	18	64	29	35
621799	Channappanahalli	222	60	162	4	-	4	200	56	144
621800	Medihala	78	64	14	12	9	3	1	1	-
621801	Kondenahalli	2	1	1	-	-	-	2	1	1
621802	Sujjanahalli	4	4	-	-	-	-	-	-	-
621803	Manjili	2	-	2	1	-	1	1	-	1
621804	Bettahosapura	12	5	7	5	3	2	1	-	1
621805	Handrahalli	1	-	1	-	-	-	-	-	-
621806	Nandikamanahalli	-----Un-inhabited-----								
621807	Dhanamatanahalli	20	17	3	6	6	-	1	1	-
621808	Guttahalli	12	4	8	-	-	-	9	3	6
621809	Danavahalli	51	2	49	1	-	1	49	1	48
621810	Dinnehosahalli	116	13	103	33	1	32	66	4	62
621811	Doddavallabi	32	13	19	9	5	4	-	-	-
621812	Kalkere	10	8	2	8	6	2	-	-	-
621813	Kalva	-	-	-	-	-	-	-	-	-
621814	Chikkavallabi	2	2	-	-	-	-	-	-	-
621815	Chowdadenahalli	21	7	14	-	-	-	13	3	10
621816	Parapanahalli	-----Un-inhabited-----								
621817	Chokkapura	83	45	38	68	39	29	14	5	9
621818	Garudapalya	-	-	-	-	-	-	-	-	-
621819	Kurki	3	2	1	-	-	-	1	1	-
621820	Narasapura	1,064	657	407	32	18	14	729	433	296
621821	Bellur	511	392	119	12	4	8	4	3	1
621822	Sonnenahalli	47	11	36	-	-	-	14	-	14
621823	Chakarasnahalli	9	4	5	1	-	1	-	-	-
621824	Byrasandra	3	3	-	-	-	-	-	-	-
621825	Ramabhadrapura	-	-	-	-	-	-	-	-	-
621826	Uddappanahalli	-	-	-	-	-	-	-	-	-
621827	Lakshmisagara	32	7	25	4	1	3	16	-	16
621828	Ramasandra	354	188	166	16	11	5	315	165	150
621829	Mallasandra	59	24	35	33	14	19	11	3	8
621830	Karudabande Hosahalli	168	70	98	8	6	2	86	24	62
621831	Yantrakaipura	19	10	9	-	-	-	16	8	8
621832	Krishnapura	250	129	121	2	2	-	237	119	118
621833	Appasandra	41	14	27	1	-	1	1	-	1
621834	Achatnahalli	-	-	-	-	-	-	-	-	-
621835	Khajikallahalli	63	37	26	36	23	13	25	13	12
621836	Kendatti Gollahalli	6	1	5	-	-	-	1	-	1
621837	Madivala	20	12	8	1	1	-	2	1	1
621838	Horakere	21	11	10	2	-	2	2	1	1
621839	Sulur	89	14	75	15	4	11	64	7	57
621840	Pemmasettihalli	5	1	4	1	-	1	1	-	1
621841	Nuggalapura	-	-	-	-	-	-	-	-	-
621842	Talagunda	11	3	8	5	1	4	-	-	-
621843	Chokkahalli	4	3	1	-	-	-	-	-	-
621844	Hogari Gollahalli	10	2	8	-	-	-	2	1	1
621845	Garudanahalli	195	83	112	92	27	65	53	19	34
621846	Challahalli	163	115	48	15	15	-	20	11	9
621847	Nagalapura	165	91	74	11	7	4	-	-	-
621848	Arabikothanur	143	35	108	105	4	101	7	5	2
621849	Kendatti	6	3	3	2	2	-	-	-	-
621850	Doddaiyyur	10	7	3	-	-	-	2	1	1
621851	Guddanapura	2	1	1	-	-	-	-	-	-

PRIMARY CENSUS ABSTRACT

CENSUS ABSTRACT

Kolar

of marginal workers

Household industry workers			Other workers			Non-workers			Name of Village	Location code number
Persons	Males	Females	Persons	Males	Females	Persons	Males	Females		
50	51	52	53	54	55	56	57	58	2	1
-	-	-	17	10	7	105	40	65	Chandrasekarapura	621792
-	-	-	5	3	2	76	37	39	Korati Mallandahalli	621793
1	1	-	7	5	2	85	38	47	Bhuvanahalli	621794
6	2	4	59	31	28	656	269	387	Belamarnahalli	621795
-	-	-	5	3	2	71	36	35	Thoranakambadahalli	621796
-	-	-	2	-	2	294	121	173	Singihalli	621797
3	-	3	165	102	63	3,200	1,158	2,042	Vemagal	621798
1	-	1	17	4	13	437	169	268	Channappanahalli	621799
-	-	-	65	54	11	666	248	418	Medihala	621800
-	-	-	-	-	-	11	6	5	Kondenahalli	621801
-	-	-	4	4	-	8	6	2	Sujanahalli	621802
-	-	-	-	-	-	329	124	205	Manjili	621803
1	1	-	5	1	4	253	115	138	Bettahosapura	621804
1	-	1	-	-	-	291	103	188	Handrahalli	621805
-----Un-inhabited-----										
1	1	-	12	9	3	527	197	330	Nandikamanahalli	621806
-	-	-	3	1	2	417	208	209	Dhanamatanahalli	621807
-	-	-	1	1	-	209	94	115	Guttahalli	621808
-	-	-	17	8	9	209	94	115	Danavahalli	621809
-	-	-	17	8	9	463	207	256	Dinnehosahalli	621810
-	-	-	23	8	15	383	112	271	Doddavallabi	621811
-	-	-	2	2	-	270	122	148	Kalkere	621812
-	-	-	-	-	-	192	88	104	Kalva	621813
-	-	-	2	2	-	83	33	50	Chikkavallabi	621814
1	-	1	7	4	3	600	225	375	Chowdadenahalli	621815
-----Un-inhabited-----										
-	-	-	1	1	-	322	109	213	Parapanahalli	621816
-	-	-	-	-	-	3	-	3	Chokkapura	621817
-	-	-	2	1	1	272	96	176	Garudapalya	621818
-	-	-	2	1	1	272	96	176	Kurki	621819
16	8	8	287	198	89	3,331	1,198	2,133	Narasapura	621820
56	48	8	439	337	102	1,349	458	891	Bellur	621821
-	-	-	33	11	22	537	207	330	Sonnenahalli	621822
-	-	-	8	4	4	586	221	365	Chakarasannahalli	621823
-	-	-	3	3	-	86	28	58	Byrasandra	621824
-	-	-	-	-	-	5	1	4	Ramabhadrapura	621825
-	-	-	-	-	-	329	134	195	Uddappanahalli	621826
1	-	1	11	6	5	374	161	213	Lakshmisagara	621827
1	-	1	22	12	10	533	216	317	Ramasandra	621828
2	1	1	13	6	7	173	96	77	Mallasandra	621829
-	-	-	74	40	34	423	160	263	Karudabande Hosahalli	621830
-	-	-	3	2	1	110	81	29	Yantrakaipura	621831
3	2	1	8	6	2	286	135	151	Krishnapura	621832
-	-	-	39	14	25	145	68	77	Appasandra	621833
-	-	-	-	-	-	345	89	256	Achatnahalli	621834
-	-	-	2	1	1	361	106	255	Khajikallahalli	621835
5	1	4	-	-	-	20	10	10	Kendatti Gollahalli	621836
3	3	-	14	7	7	66	27	39	Madivala	621837
3	2	1	14	8	6	106	40	66	Horakere	621838
3	-	3	7	3	4	284	131	153	Sulur	621839
-	-	-	3	1	2	288	145	143	Pemmasettihalli	621840
-	-	-	-	-	-	95	40	55	Nuggalapura	621841
-	-	-	6	2	4	869	281	588	Talagunda	621842
1	-	1	3	3	-	113	44	69	Chokkahalli	621843
7	-	7	1	1	-	238	93	145	Hogari Gollahalli	621844
1	1	-	49	36	13	491	197	294	Garudanahalli	621845
1	1	-	127	88	39	319	130	189	Challahalli	621846
-	-	-	154	84	70	229	85	144	Nagalapura	621847
5	5	-	26	21	5	988	376	612	Arabikothanur	621848
-	-	-	4	1	3	471	186	285	Kendatti	621849
1	-	1	7	6	1	312	97	215	Doddaiyyur	621850
-	-	-	2	1	1	135	42	93	Guddanapura	621851

**VILLAGE PRIMARY
C D Block -**

Location code number	Name of Village	Area of Village in hectares	Number of households	Total population (including institutional and houseless population)			Population in the age-group 0-6			
				Persons	Males	Females	Persons	Males	Females	
1	2	3	4	5	6	7	8	9	10	
621852	Chikkaiyyur	202.21	105	504	266	238	35	17	18	
621853	Chunchedenahalli	136.46	169	749	393	356	75	34	41	
621854	Kapasiddanahalli	75.82			-----Un-inhabited-----					
621855	Maderahalli	424.82	148	665	350	315	69	42	27	
621856	Chowdadenahalli	253.27	138	691	350	341	71	30	41	
621857	Mangasandra	434.93	205	977	519	458	85	55	30	
621858	Chaluvanahalli	387.27	166	841	427	414	85	48	37	
621859	Venkatapura	247.67	98	444	226	218	39	20	19	
621860	Seegahalli	88.81	41	202	109	93	22	10	12	
621861	Nagalapura Gollahalli	61.73	22	118	59	59	11	5	6	
621862	Thyavanahalli	168.04	158	590	296	294	55	29	26	
621863	Alahalli	295.09	144	747	370	377	92	42	50	
621864	Banakanahalli	62.97	77	358	187	171	34	21	13	
621865	Koothandahalli	174.40	79	371	186	185	35	23	12	
621866	Guraganjigurki	207.90	96	512	279	233	37	17	20	
621867	Markandapura	99.56	83	400	223	177	43	25	18	
621868	Bychapura	62.32			-----Un-inhabited-----					
621869	Guttahalli	134.17	118	630	323	307	80	41	39	
621870	Betta Benajanahalli	213.64	128	607	318	289	70	32	38	
621871	Chikkanahalli	221.31	208	951	501	450	127	73	54	
621872	Bettahalli	63.66	9	57	27	30	9	3	6	
621873	Konepura	67.79	55	267	141	126	20	9	11	
621874	Koragondahalli	124.79	135	679	355	324	76	44	32	
621875	Jangalahalli	87.23	92	454	233	221	50	30	20	
621876	Papnahalli	66.90	2	11	5	6	2	2	-	
621877	Muduvathi	303.51	400	1,928	1,010	918	226	123	103	
621878	Nernahalli	153.08	75	331	159	172	34	17	17	
621879	Settiganahalli	260.24	187	835	427	408	89	47	42	
621880	Settikothanur	214.92	221	969	508	461	91	47	44	
621881	Vokkaleri	588.03	824	3,571	1,750	1,821	373	164	209	
621882	Mylandahalli	224.64	158	717	367	350	56	27	29	
621883	Thirumalakoppa	348.66	111	582	290	292	52	31	21	
621884	Kodihalli	341.57			-----Un-inhabited-----					
621885	Chinnapura	165.21	97	405	209	196	44	24	20	
621886	Devanapura	199.52			-----Un-inhabited-----					
621887	Sambapura	144.48	6	27	11	16	4	1	3	
621888	Dandiganahalli	179.32	80	402	212	190	44	27	17	
621889	Parswaganahalli	251.89	122	669	349	320	72	35	37	
621890	Swamigala Gollahalli	233.92	9	209	119	90	1	-	1	
621891	Vadagere	237.96	172	890	484	406	92	54	38	
621892	Ramapura	61.05			-----Un-inhabited-----					
621893	Madanahalli	618.12	306	1,332	673	659	131	68	63	
621894	Settivarahalli	65.95	92	394	199	195	46	22	24	
621895	Balagere	267.26	138	608	307	301	59	31	28	
621896	Mullahalli	252.34	336	1,807	885	922	175	93	82	
621897	Velagalaburre	508.33	363	1,739	860	879	142	71	71	
621898	Settimadamangala	539.23	208	998	493	505	92	41	51	
621899	Pindipapanahalli	89.14	21	82	38	44	13	3	10	
621900	Haleri	437.73	157	719	353	366	70	36	34	
621901	Matnahalli	336.92	235	1,256	640	616	128	72	56	
621902	Somambudi Agrahara	207.49	231	1,081	554	527	107	59	48	
621903	Ankathatti	252.74	228	910	432	478	88	48	40	
621904	Channapura	80.30	8	40	24	16	4	3	1	
621905	Chitnahalli	548.10	304	1,305	630	675	153	72	81	
621906	Thotli	363.02	290	1,334	676	658	153	90	63	
621907	Urati Agrahara	199.49	80	406	208	198	44	27	17	
621908	Kakinatha	158.22	171	851	441	410	92	43	49	
621909	Settikunte	141.74	39	208	111	97	16	11	5	
621910	Kembathanahalli	84.02	40	231	121	110	21	12	9	
621911	Kithandur	215.36	187	939	462	477	112	52	60	

PRIMARY CENSUS ABSTRACT

CENSUS ABSTRACT

Kolar

Scheduled Castes population			Scheduled Tribes population			Literates			Name of Village
Persons	Males	Females	Persons	Males	Females	Persons	Males	Females	
11	12	13	14	15	16	17	18	19	2
88	42	46	176	91	85	344	204	140	Chikkaiyyur
294	145	149	6	4	2	526	323	203	Chunchedenahalli
-----Un-inhabited-----									
14	8	6	105	53	52	418	249	169	Kaparasiddanahalli
165	89	76	-	-	-	463	256	207	Maderahalli
222	116	106	64	27	37	642	388	254	Chowdadenahalli
277	139	138	78	42	36	537	294	243	Mangasandra
128	69	59	39	19	20	297	164	133	Chaluvanahalli
28	13	15	-	-	-	139	87	52	Venkatapura
24	14	10	-	-	-	83	50	33	Seegahalli
84	42	42	10	5	5	444	247	197	Nagalapura Gollahalli
305	147	158	166	84	82	463	275	188	Thyavanahalli
28	16	12	-	-	-	252	146	106	Alahalli
117	56	61	-	-	-	212	117	95	Banakanahalli
96	54	42	104	50	54	383	236	147	Koothandahalli
70	35	35	-	-	-	265	166	99	Guraganjigurki
-----Un-inhabited-----									
371	191	180	259	132	127	369	216	153	Markandapura
17	10	7	-	-	-	367	219	148	Bychapura
518	269	249	6	3	3	537	305	232	Guttahalli
-	-	-	-	-	-	38	19	19	Betta Benajanahalli
46	24	22	-	-	-	164	99	65	Chikkanahalli
100	49	51	-	-	-	429	246	183	Bettahalli
70	37	33	-	-	-	275	159	116	Konepura
-	-	-	-	-	-	5	2	3	Koragondahalli
820	432	388	-	-	-	1,160	675	485	Jangalahalli
204	96	108	-	-	-	215	116	99	Papenahalli
223	125	98	-	-	-	542	312	230	Muduvathi
124	65	59	60	29	31	678	413	265	Nernahalli
860	416	444	248	120	128	2,370	1,267	1,103	Settiganahalli
85	42	43	133	70	63	489	285	204	Settikothanur
130	66	64	-	-	-	285	162	123	Vokkaleri
-----Un-inhabited-----									
187	99	88	-	-	-	235	142	93	Mylandahalli
-----Un-inhabited-----									
-	-	-	-	-	-	15	7	8	Thirumalakoppa
337	174	163	-	-	-	241	142	99	Kodihalli
211	106	105	1	1	-	429	254	175	Chinnapura
75	34	41	8	8	-	204	118	86	Devanapura
114	63	51	-	-	-	444	274	170	Sambapura
-----Un-inhabited-----									
420	198	222	214	113	101	775	438	337	Dandiganahalli
53	21	32	14	6	8	252	152	100	Parswaganahalli
107	53	54	40	20	20	404	240	164	Swamigala Gollahalli
1,024	503	521	119	58	61	1,049	576	473	Vadagere
506	245	261	197	100	97	1,103	617	486	Ramapura
106	54	52	54	29	25	702	400	302	Madanahalli
82	38	44	-	-	-	36	22	14	Settivarahalli
170	81	89	78	39	39	442	243	199	Balagere
308	153	155	-	-	-	892	509	383	Mullahalli
191	92	99	-	-	-	645	373	272	Velagalaburre
211	107	104	3	2	1	645	338	307	Settimadamangala
13	7	6	-	-	-	23	13	10	Pindipapanahalli
581	272	309	9	5	4	762	421	341	Haleri
352	174	178	142	67	75	838	473	365	Matnahalli
140	67	73	-	-	-	240	144	96	Somambudi Agrahara
118	60	58	2	1	1	663	368	295	Ankathatti
43	23	20	-	-	-	159	86	73	Channapura
14	9	5	-	-	-	174	99	75	Chitnahalli
201	100	101	8	2	6	644	357	287	Thotli
									Urati Agrahara
									Kakinatha
									Settikunte
									Kembathanahalli
									Kithandur

VILLAGE PRIMARY
C D Block -

Location code number	Name of Village	Illiterates			Total workers			Main workers		
		Persons	Males	Females	Persons	Males	Females	Persons	Males	Females
1	2	20	21	22	23	24	25	26	27	28
621852	Chikkaiyyur	160	62	98	317	163	154	283	152	131
621853	Chunchedenahalli	223	70	153	390	234	156	379	231	148
621854	Kapasiddanahalli				-----Un-inhabited-----					
621855	Maderahalli	247	101	146	353	216	137	353	216	137
621856	Chowdadenahalli	228	94	134	384	204	180	341	200	141
621857	Mangasandra	335	131	204	561	321	240	466	303	163
621858	Chaluvanahalli	304	133	171	527	282	245	332	210	122
621859	Venkatapura	147	62	85	285	141	144	112	100	12
621860	Seegahalli	63	22	41	86	47	39	19	17	2
621861	Nagalapura Gollahalli	35	9	26	41	32	9	36	29	7
621862	Thyavanahalli	146	49	97	224	175	49	218	172	46
621863	Alahalli	284	95	189	347	226	121	338	220	118
621864	Banakanahalli	106	41	65	222	113	109	220	111	109
621865	Koothandahalli	159	69	90	229	116	113	228	116	112
621866	Guraganjigurki	129	43	86	326	174	152	321	170	151
621867	Markandapura	135	57	78	188	126	62	166	120	46
621868	Bychapura				-----Un-inhabited-----					
621869	Guttahalli	261	107	154	380	198	182	377	197	180
621870	Betta Benajanahalli	240	99	141	353	191	162	287	178	109
621871	Chikkanahalli	414	196	218	555	328	227	161	120	41
621872	Bettahalli	19	8	11	27	17	10	27	17	10
621873	Konepura	103	42	61	136	80	56	136	80	56
621874	Koragondahalli	250	109	141	378	218	160	374	215	159
621875	Jangalahalli	179	74	105	269	140	129	266	139	127
621876	Papnahalli	6	3	3	6	3	3	6	3	3
621877	Muduvathi	768	335	433	865	526	339	720	464	256
621878	Nernahalli	116	43	73	195	94	101	143	68	75
621879	Settiganahalli	293	115	178	413	267	146	372	256	116
621880	Settikothanur	291	95	196	557	336	221	400	271	129
621881	Vokkaleri	1,201	483	718	1,741	1,087	654	1,538	967	571
621882	Mylandahalli	228	82	146	477	271	206	264	226	38
621883	Thirumalakoppa	297	128	169	337	185	152	313	177	136
621884	Kodihalli				-----Un-inhabited-----					
621885	Chinnapura	170	67	103	170	114	56	169	113	56
621886	Devanapura				-----Un-inhabited-----					
621887	Sambapura	12	4	8	15	6	9	9	4	5
621888	Dandiganahalli	161	70	91	151	117	34	151	117	34
621889	Parswaganahalli	240	95	145	341	209	132	278	184	94
621890	Swamigala Gollahalli	5	1	4	13	7	6	9	7	2
621891	Vadagere	446	210	236	460	316	144	460	316	144
621892	Ramapura				-----Un-inhabited-----					
621893	Madanahalli	557	235	322	817	403	414	811	399	412
621894	Settivarahalli	142	47	95	253	126	127	117	105	12
621895	Balagere	204	67	137	241	190	51	200	185	15
621896	Mullahalli	758	309	449	844	482	362	833	479	354
621897	Velagalaburre	636	243	393	1,038	526	512	923	510	413
621898	Settimadamangala	296	93	203	514	303	211	507	297	210
621899	Pindipapanahalli	46	16	30	49	25	24	2	1	1
621900	Haleri	277	110	167	423	213	210	52	37	15
621901	Matnahalli	364	131	233	718	375	343	705	369	336
621902	Somambudi Agrahara	436	181	255	580	341	239	507	297	210
621903	Ankathatti	265	94	171	370	273	97	353	261	92
621904	Channapura	17	11	6	16	14	2	16	14	2
621905	Chitnahalli	543	209	334	784	409	375	471	353	118
621906	Thotli	496	203	293	853	444	409	850	442	408
621907	Urati Agrahara	166	64	102	218	115	103	166	89	77
621908	Kakinatha	188	73	115	516	274	242	440	264	176
621909	Settikunte	49	25	24	73	69	4	72	68	4
621910	Kembathanahalli	57	22	35	93	64	29	69	58	11
621911	Kithandur	295	105	190	367	256	111	323	249	74

PRIMARY CENSUS ABSTRACT

CENSUS ABSTRACT

Kolar

Industrial category of main workers

Household industry													Name of Village 2
Cultivators			Agricultural labourers			workers			Other workers				
Persons	Males	Females	Persons	Males	Females	Persons	Males	Females	Persons	Males	Females		
29	30	31	32	33	34	35	36	37	38	39	40		
193	96	97	57	32	25	8	4	4	25	20	5	Chikkaikyur	
73	45	28	221	131	90	26	13	13	59	42	17	Chunchedenahalli	
-----Un-inhabited-----													
184	110	74	98	51	47	9	5	4	62	50	12	Kaparasiddanahalli	
137	130	7	52	32	20	10	5	5	142	33	109	Maderahalli	
173	162	11	75	45	30	8	6	2	210	90	120	Chowdadenahalli	
216	138	78	-	-	-	1	1	-	115	71	44	Mangasandra	
52	52	-	48	42	6	-	-	-	12	6	6	Chaluvanahalli	
9	9	-	8	7	1	-	-	-	2	1	1	Venkatapura	
21	18	3	2	-	2	1	1	-	12	10	2	Seegahalli	
89	87	2	64	30	34	8	8	-	57	47	10	Nagalapura Gollahalli	
66	50	16	222	128	94	-	-	-	50	42	8	Thyavanahalli	
125	68	57	33	13	20	2	1	1	60	29	31	Alahalli	
105	65	40	94	39	55	-	-	-	29	12	17	Banakanahalli	
122	63	59	192	102	90	1	1	-	6	4	2	Koothandahalli	
55	42	13	43	21	22	-	-	-	68	57	11	Guraganjgurki	
-----Un-inhabited-----													
104	78	26	152	78	74	3	3	-	118	38	80	Markandapura	
78	49	29	104	56	48	28	5	23	77	68	9	Bychapura	
31	23	8	26	11	15	2	2	-	102	84	18	Guttahalli	
20	13	7	5	3	2	-	-	-	2	1	1	Betta Benajanahalli	
75	41	34	41	22	19	-	-	-	20	17	3	Chikkanahalli	
61	29	32	242	128	114	-	-	-	71	58	13	Bettahalli	
156	77	79	72	30	42	4	4	-	34	28	6	Konepura	
5	2	3	-	-	-	-	-	-	1	1	-	Koragondahalli	
278	193	85	246	132	114	4	1	3	192	138	54	Jangalahalli	
104	48	56	9	3	6	2	1	1	28	16	12	Papenahalli	
110	77	33	134	69	65	-	-	-	128	110	18	Muduvathi	
125	93	32	117	61	56	-	-	-	158	117	41	Nernahalli	
329	262	67	898	487	411	1	1	-	310	217	93	Settiganahalli	
10	10	-	132	110	22	72	66	6	50	40	10	Settikothanur	
109	68	41	171	89	82	1	1	-	32	19	13	Vokkaleri	
-----Un-inhabited-----													
79	58	21	61	32	29	-	-	-	29	23	6	Mylandahalli	
-----Un-inhabited-----													
4	3	1	-	-	-	1	-	1	4	1	3	Thirumalakoppa	
72	61	11	42	26	16	-	-	-	37	30	7	Kodihalli	
90	62	28	51	27	24	9	2	7	128	93	35	Chinnapura	
1	1	-	1	1	-	-	-	-	7	5	2	Devanapura	
173	135	38	170	94	76	-	-	-	117	87	30	Sambapura	
-----Un-inhabited-----													
270	165	105	489	214	275	2	2	-	50	18	32	Dandiganahalli	
69	63	6	29	25	4	3	3	-	16	14	2	Parswaganahalli	
117	114	3	44	39	5	7	5	2	32	27	5	Swamigala Gollahalli	
182	141	41	531	298	233	5	5	-	115	35	80	Vadagere	
701	395	306	142	50	92	5	5	-	75	60	15	Ramapura	
150	106	44	245	108	137	2	2	-	110	81	29	Madanahalli	
-	-	-	1	-	1	1	1	-	-	-	-	Settivarahalli	
12	10	2	17	8	9	6	3	3	17	16	1	Balagere	
247	170	77	150	79	71	9	8	1	299	112	187	Mullahalli	
113	85	28	185	81	104	11	4	7	198	127	71	Settimadamangala	
71	70	1	9	7	2	-	-	-	273	184	89	Pindipapanahalli	
7	7	-	-	-	-	-	-	-	9	7	2	Haleri	
196	167	29	165	105	60	4	4	-	106	77	29	Matnahalli	
330	172	158	351	171	180	3	2	1	166	97	69	Somambudi Agrahara	
13	13	-	7	2	5	2	-	2	144	74	70	Ankathatti	
84	76	8	306	158	148	1	-	1	49	30	19	Channapura	
32	32	-	31	30	1	-	-	-	9	6	3	Chitnahalli	
36	34	2	4	2	2	-	-	-	29	22	7	Thotli	
99	87	12	137	89	48	1	1	-	86	72	14	Urati Agrahara	
												Kakinatha	
												Settikunte	
												Kembathanahalli	
												Kithandur	

**VILLAGE PRIMARY
C D Block -**

Location code		Industrial category								
		Marginal workers			Cultivators			Agricultural labourers		
number	Name of Village	Persons	Males	Females	Persons	Males	Females	Persons	Males	Females
1	2	41	42	43	44	45	46	47	48	49
621852	Chikkaiyyur	34	11	23	19	6	13	9	3	6
621853	Chunchedenahalli	11	3	8	2	-	2	3	-	3
621854	Kapasiddanahalli	-----Un-inhabited-----								
621855	Maderahalli	-	-	-	-	-	-	-	-	-
621856	Chowdadenahalli	43	4	39	27	1	26	5	1	4
621857	Mangasandra	95	18	77	59	12	47	24	2	22
621858	Chaluvanahalli	195	72	123	4	1	3	-	-	-
621859	Venkatapura	173	41	132	7	6	1	14	7	7
621860	Seegahalli	67	30	37	-	-	-	2	-	2
621861	Nagalapura Gollahalli	5	3	2	1	-	1	1	-	1
621862	Thyavanahalli	6	3	3	2	2	-	-	-	-
621863	Alahalli	9	6	3	2	2	-	4	1	3
621864	Banakanahalli	2	2	-	1	1	-	1	1	-
621865	Koothandahalli	1	-	1	-	-	-	-	-	-
621866	Guraganjgurki	5	4	1	-	-	-	1	-	1
621867	Markandapura	22	6	16	12	4	8	4	-	4
621868	Bychapura	-----Un-inhabited-----								
621869	Guttahalli	3	1	2	-	-	-	-	-	-
621870	Betta Benajanahalli	66	13	53	2	2	-	11	5	6
621871	Chikkanahalli	394	208	186	10	6	4	24	12	12
621872	Bettahalli	-	-	-	-	-	-	-	-	-
621873	Konepura	-	-	-	-	-	-	-	-	-
621874	Koragondahalli	4	3	1	-	-	-	-	-	-
621875	Jangalahalli	3	1	2	-	-	-	2	1	1
621876	Papenahalli	-	-	-	-	-	-	-	-	-
621877	Muduvathi	145	62	83	4	2	2	125	50	75
621878	Nernahalli	52	26	26	2	1	1	27	9	18
621879	Settiganahalli	41	11	30	20	3	17	8	3	5
621880	Settikothanur	157	65	92	4	2	2	135	49	86
621881	Vokkaleri	203	120	83	7	4	3	116	62	54
621882	Mylandahalli	213	45	168	1	1	-	187	33	154
621883	Thirumalakoppa	24	8	16	8	3	5	5	2	3
621884	Kodihalli	-----Un-inhabited-----								
621885	Chinnapura	1	1	-	-	-	-	1	1	-
621886	Devanapura	-----Un-inhabited-----								
621887	Sambapura	6	2	4	-	-	-	2	1	1
621888	Dandiganahalli	-	-	-	-	-	-	-	-	-
621889	Parswaganahalli	63	25	38	5	2	3	8	2	6
621890	Swamigala Gollahalli	4	-	4	-	-	-	-	-	-
621891	Vadagere	-	-	-	-	-	-	-	-	-
621892	Ramapura	-----Un-inhabited-----								
621893	Madanahalli	6	4	2	4	3	1	1	1	-
621894	Settivarahalli	136	21	115	6	1	5	118	11	107
621895	Balagere	41	5	36	33	-	33	4	2	2
621896	Mullahalli	11	3	8	2	-	2	5	2	3
621897	Velagalaburre	115	16	99	4	-	4	104	12	92
621898	Settimadamangala	7	6	1	3	3	-	1	-	1
621899	Pindipapanahalli	47	24	23	-	-	-	42	21	21
621900	Haleri	371	176	195	12	7	5	316	137	179
621901	Matnahalli	13	6	7	5	4	1	-	-	-
621902	Somambudi Agrahara	73	44	29	12	6	6	33	18	15
621903	Ankathatti	17	12	5	-	-	-	1	-	1
621904	Channapura	-	-	-	-	-	-	-	-	-
621905	Chitnahalli	313	56	257	206	38	168	97	16	81
621906	Thotli	3	2	1	-	-	-	-	-	-
621907	Urati Agrahara	52	26	26	2	2	-	9	1	8
621908	Kakinatha	76	10	66	52	3	49	17	2	15
621909	Settikunte	1	1	-	-	-	-	-	-	-
621910	Kembathanahalli	24	6	18	1	1	-	1	-	1
621911	Kithandur	44	7	37	-	-	-	13	-	13

PRIMARY CENSUS ABSTRACT

CENSUS ABSTRACT

Kolar

of marginal workers

Household industry workers			Other workers			Non-workers			Name of Village	Location code number
Persons	Males	Females	Persons	Males	Females	Persons	Males	Females		
50	51	52	53	54	55	56	57	58	2	1
4	-	4	2	2	-	187	103	84	Chikkaiyyur	621852
1	1	-	5	2	3	359	159	200	Chunchedenahalli	621853
-----Un-inhabited-----										
-	-	-	-	-	-	312	134	178	Kaparasiddanahalli	621854
-	-	-	-	-	-	312	134	178	Maderahalli	621855
2	-	2	9	2	7	307	146	161	Chowdadenahalli	621856
1	-	1	11	4	7	416	198	218	Mangasandra	621857
-	-	-	191	71	120	314	145	169	Chaluvanahalli	621858
1	-	1	151	28	123	159	85	74	Venkatapura	621859
4	4	-	61	26	35	116	62	54	Seegahalli	621860
1	1	-	2	2	-	77	27	50	Nagalapura Gollahalli	621861
-	-	-	4	1	3	366	121	245	Thyavanahalli	621862
-	-	-	3	3	-	400	144	256	Alahalli	621863
-	-	-	-	-	-	136	74	62	Banakanahalli	621864
-	-	-	1	-	1	142	70	72	Koothandahalli	621865
-	-	-	4	4	-	186	105	81	Guraganjgurki	621866
-	-	-	6	2	4	212	97	115	Markandapura	621867
-----Un-inhabited-----										
-	-	-	3	1	2	250	125	125	Bychapura	621868
-	-	-	3	1	2	250	125	125	Guttahalli	621869
48	1	47	5	5	-	254	127	127	Betta Benajanahalli	621870
11	3	8	349	187	162	396	173	223	Chikkanahalli	621871
-	-	-	-	-	-	30	10	20	Bettahalli	621872
-	-	-	-	-	-	131	61	70	Konepura	621873
-	-	-	4	3	1	301	137	164	Koragondahalli	621874
-	-	-	1	-	1	185	93	92	Jangalahalli	621875
-	-	-	-	-	-	5	2	3	Papenahalli	621876
-	-	-	16	10	6	1,063	484	579	Muduvathi	621877
2	1	1	21	15	6	136	65	71	Nernahalli	621878
1	-	1	12	5	7	422	160	262	Settiganahalli	621879
-	-	-	18	14	4	412	172	240	Settikothanur	621880
20	12	8	60	42	18	1,830	663	1,167	Vokkaleri	621881
11	3	8	14	8	6	240	96	144	Mylandahalli	621882
1	-	1	10	3	7	245	105	140	Thirumalakoppa	621883
-----Un-inhabited-----										
-	-	-	-	-	-	235	95	140	Kodihalli	621884
-	-	-	-	-	-	235	95	140	Chinnapura	621885
-----Un-inhabited-----										
-	-	-	-	-	-	235	95	140	Devanapura	621886
1	-	1	3	1	2	12	5	7	Sambapura	621887
-	-	-	-	-	-	251	95	156	Dandiganahalli	621888
14	4	10	36	17	19	328	140	188	Parswaganahalli	621889
3	-	3	1	-	1	196	112	84	Swamigala Gollahalli	621890
-	-	-	-	-	-	430	168	262	Vadagere	621891
-----Un-inhabited-----										
-	-	-	1	-	1	515	270	245	Ramapura	621892
-	-	-	1	-	1	515	270	245	Madanahalli	621893
3	2	1	9	7	2	141	73	68	Settivarahalli	621894
1	-	1	3	3	-	367	117	250	Balagere	621895
-	-	-	4	1	3	963	403	560	Mullahalli	621896
2	1	1	5	3	2	701	334	367	Velagalaburre	621897
-	-	-	3	3	-	484	190	294	Settimadamangala	621898
4	2	2	1	1	-	33	13	20	Pindipapanahalli	621899
31	24	7	12	8	4	296	140	156	Haleri	621900
-	-	-	8	2	6	538	265	273	Matnahalli	621901
1	1	-	27	19	8	501	213	288	Somambudi Agrahara	621902
-	-	-	16	12	4	540	159	381	Ankathatti	621903
-	-	-	-	-	-	24	10	14	Channapura	621904
3	1	2	7	1	6	521	221	300	Chitnahalli	621905
-	-	-	3	2	1	481	232	249	Thotli	621906
2	-	2	39	23	16	188	93	95	Urati Agrahara	621907
1	-	1	6	5	1	335	167	168	Kakinatha	621908
-	-	-	1	1	-	135	42	93	Settikunte	621909
-	-	-	22	5	17	138	57	81	Kembathanahalli	621910
-	-	-	31	7	24	572	206	366	Kithandur	621911

VILLAGE PRIMARY
C D Block -

Location code number	Name of Village	Area of Village in hectares	Number of households	Total population (including institutional and houseless population)			Population in the age-group 0-6		
				Persons	Males	Females	Persons	Males	Females
1	2	3	4	5	6	7	8	9	10
621912	Gottihalli	313.10	183	921	484	437	103	56	47
621913	Thurandahalli	204.94	118	571	287	284	57	34	23
621914	Jannaghatta	414.14	313	1,521	738	783	149	69	80
621915	Obenahalli	149.33	7	57	25	32	7	5	2
621916	Kallur	169.48	129	707	361	346	66	35	31
621917	Bheemapura	20.42							
621918	Bommasandra	121.60	42	219	114	105	17	10	7
621919	Gowdahalli	207.18	47	230	116	114	18	15	3
621920	Sugatur	490.15	655	3,421	1,727	1,694	395	179	216
621921	Madavagurjenahalli	184.81	139	691	352	339	85	46	39
621922	Kolakunjanahalli	124.07	73	398	201	197	62	34	28
621923	Somambudi Amanikere	182.50	22	101	51	50	14	9	5
621924	Dinnahalli	126.40							
621925	Naganala	349.43	203	1,017	521	496	108	64	44
621926	Urigili	292.90	169	809	422	387	62	33	29
621927	Helavanahalli	27.89							
621928	Bussanahalli	223.80	77	371	192	179	38	18	20
621929	Talagondapurahalli	91.83	129	560	274	286	63	35	28
621930	Singireddihalli	178.07							
621931	Analakunte	66.76							
621932	Byappanahalli	159.41	149	619	315	304	60	33	27
621933	Hanumanthapura	72.98	92	474	232	242	63	23	40
621934	Uppakunte	159.86	135	643	327	316	68	31	37
621935	Jangamagurjenahalli	324.39	118	551	291	260	55	30	25
621936	Vanarasi	240.13	252	1,123	554	569	129	56	73
621937	Muduvadi	560.26	317	1,449	773	676	149	84	65
621938	Muduvadi Hosahalli	186.82	175	891	450	441	101	47	54
621939	Thotliganahalli	84.31	62	281	149	132	28	15	13
621940	Jannapalli	171.16	119	556	281	275	54	31	23
621941	Naganayakanahalli	118.79	167	898	473	425	112	62	50
621942	Annenahalli	133.55	100	496	252	244	66	31	35
621943	Jodi Holur	126.74	42	228	133	95	31	15	16
621944	Ghatta Halli	255.41	226	907	453	454	74	34	40
621945	Kondasandra	240.47	79	430	222	208	45	28	17
621946	Havalegowdana Hosur	170.38	164	758	367	391	107	52	55
621947	Dadireddihalli	203.48	63	372	196	176	50	29	21
621948	Jaderi	421.47	154	704	356	348	78	46	32
621949	Marenahalli	123.19	97	461	231	230	49	23	26
621950	Holur	1,237.44	633	2,706	1,375	1,331	263	138	125
621951	Chikka Kurubarahalli	101.50	41	162	76	86	14	7	7
621952	Somasandra	314.01	67	331	165	166	34	16	18
621953	Dodda Kurubarahalli	96.86	59	264	136	128	18	8	10
621954	Kondenahalli	160.93	137	608	307	301	49	25	24
621955	Nukkanahalli	215.97	155	814	417	397	63	32	31
621956	Mallasandra	171.53	90	461	229	232	39	20	19
621957	Arinaganahalli	186.76	100	607	323	284	72	39	33
621958	Jayasandra	72.03							
621959	Bellambari	206.92	157	657	355	302	53	33	20
621960	Somasastri Hosur	64.79							
621961	Gangatta	59.55	77	404	192	212	39	19	20
621962	Aralimaradahosahalli	119.75	66	327	153	174	17	7	10
621963	Itharasanahalli	246.39	189	892	450	442	94	51	43
621964	Bennangur	483.84	165	909	458	451	115	50	65
621965	Kammasandra	415.94	138	674	359	315	65	43	22
621966	Nayakarahalli	611.71	249	1,195	631	564	131	75	56
621967	Chillapalli	178.25	97	453	233	220	44	23	21
621968	Kuduvanahalli	332.30	104	508	257	251	72	42	30
621969	Gopasandra	59.92							
621970	Besthenahalli	100.29	49	238	129	109	22	12	10
621971	Mathikunte	159.15	58	285	148	137	20	9	11

PRIMARY CENSUS ABSTRACT

CENSUS ABSTRACT

Kolar

Scheduled Castes population			Scheduled Tribes population			Literates			Name of Village
Persons	Males	Females	Persons	Males	Females	Persons	Males	Females	
11	12	13	14	15	16	17	18	19	2
331	174	157	3	2	1	628	372	256	Gottihalli
182	96	86	-	-	-	368	209	159	Thurandahalli
317	154	163	10	6	4	918	503	415	Jannaghatta
-	-	-	-	-	-	38	15	23	Obenahalli
173	89	84	-	-	-	450	262	188	Kallur
-----Un-inhabited-----									
89	46	43	-	-	-	146	89	57	Bhemapura
40	19	21	-	-	-	159	86	73	Gowdahalli
1,228	613	615	100	54	46	2,195	1,243	952	Sugatur
610	306	304	-	-	-	426	252	174	Madavagurjenahalli
333	162	171	-	-	-	209	118	91	Kolakunjanahalli
79	40	39	-	-	-	57	31	26	Somambudi Amanikere
-----Un-inhabited-----									
357	172	185	3	1	2	658	379	279	Naganala
107	60	47	-	-	-	583	328	255	Urigili
-----Un-inhabited-----									
36	18	18	16	7	9	250	152	98	Helavanahalli
87	36	51	19	7	12	354	181	173	Bussanahalli
-----Un-inhabited-----									
-----Un-inhabited-----									
172	83	89	-	-	-	422	239	183	Talagondapurahalli
420	206	214	-	-	-	239	138	101	Singireddihalli
352	180	172	-	-	-	364	228	136	Analakunte
204	112	92	-	-	-	375	227	148	Byappanahalli
313	154	159	111	52	59	756	441	315	Hanumanthapura
456	237	219	5	2	3	905	550	355	Uppakunte
244	115	129	-	-	-	607	356	251	Jangamagurjenahalli
44	24	20	-	-	-	174	107	67	Vanarasi
128	66	62	-	-	-	348	194	154	Muduvadi
464	242	222	271	147	124	556	340	216	Muduvadi Hosahalli
119	52	67	31	17	14	326	194	132	Thotliganahalli
-	-	-	54	32	22	154	102	52	Jannapalli
175	84	91	72	34	38	545	321	224	Naganayakanahalli
52	28	24	1	1	-	272	153	119	Annenahalli
410	193	217	5	2	3	506	280	226	Jodi Holur
53	26	27	3	2	1	220	123	97	Ghatta Halli
91	51	40	51	22	29	458	258	200	Kondasandra
98	50	48	66	33	33	322	180	142	Havalegowdana Hosur
328	163	165	239	128	111	1,773	1,012	761	Dadireddihalli
68	31	37	-	-	-	98	55	43	Jaderi
154	76	78	-	-	-	185	109	76	Marenahalli
59	31	28	-	-	-	170	108	62	Holur
157	79	78	2	-	2	396	227	169	Chikka Kurubarahalli
325	174	151	-	-	-	524	309	215	Somasandra
279	137	142	-	-	-	303	169	134	Dodda Kurubarahalli
114	56	58	-	-	-	401	242	159	Kondenahalli
-----Un-inhabited-----									
210	115	95	40	21	19	397	232	165	Nukkanahalli
-----Un-inhabited-----									
213	97	116	35	19	16	239	126	113	Mallasandra
106	48	58	-	-	-	221	112	109	Arinaganahalli
205	103	102	156	82	74	577	328	249	Jayasandra
205	107	98	202	97	105	585	333	252	Bellambari
318	168	150	-	-	-	465	274	191	Somasastri Hosur
153	74	79	58	31	27	829	466	363	Gangatta
104	54	50	-	-	-	318	188	130	Aralimaradahosahalli
60	28	32	100	53	47	334	183	151	Itharasanahalli
-----Un-inhabited-----									
-	-	-	-	-	-	158	100	58	Bennangur
146	76	70	-	-	-	181	120	61	Kammasandra
-----Un-inhabited-----									
-	-	-	-	-	-	158	100	58	Nayakarahalli
146	76	70	-	-	-	181	120	61	Chillapalli
-----Un-inhabited-----									
-	-	-	-	-	-	158	100	58	Kuduvanahalli
146	76	70	-	-	-	181	120	61	Gopasandra
-----Un-inhabited-----									
-	-	-	-	-	-	158	100	58	Besthenahalli
146	76	70	-	-	-	181	120	61	Mathikunte

VILLAGE PRIMARY
C D Block -

Location code number	Name of Village	Illiterates			Total workers			Main workers		
		Persons	Males	Females	Persons	Males	Females	Persons	Males	Females
1	2	20	21	22	23	24	25	26	27	28
621912	Gottihalli	293	112	181	567	300	267	401	273	128
621913	Thurandahalli	203	78	125	363	176	187	147	142	5
621914	Jannaghatta	603	235	368	850	461	389	402	281	121
621915	Obenahalli	19	10	9	27	16	11	26	15	11
621916	Kallur	257	99	158	409	202	207	210	191	19
621917	Bheemapura				-----Un-inhabited-----					
621918	Bommasandra	73	25	48	105	63	42	75	52	23
621919	Gowdahalli	71	30	41	110	70	40	106	69	37
621920	Sugatur	1,226	484	742	1,831	1,017	814	1,253	837	416
621921	Madavagurjenahalli	265	100	165	384	209	175	346	200	146
621922	Kolakunjanahalli	189	83	106	232	115	117	145	114	31
621923	Somambudi Amanikere	44	20	24	62	34	28	62	34	28
621924	Dinnahalli				-----Un-inhabited-----					
621925	Naganala	359	142	217	602	319	283	336	260	76
621926	Urigili	226	94	132	475	250	225	280	227	53
621927	Helavanahalli				-----Un-inhabited-----					
621928	Bussanahalli	121	40	81	211	123	88	53	49	4
621929	Talagondapurahalli	206	93	113	231	158	73	175	142	33
621930	Singireddihalli				-----Un-inhabited-----					
621931	Analakunte				-----Un-inhabited-----					
621932	Byappanahalli	197	76	121	375	190	185	367	188	179
621933	Hanumanthapura	235	94	141	256	131	125	20	12	8
621934	Uppakunte	279	99	180	369	212	157	347	200	147
621935	Jangamagurjenahalli	176	64	112	302	155	147	160	137	23
621936	Vanarasi	367	113	254	409	321	88	241	215	26
621937	Muduvadi	544	223	321	760	495	265	516	405	111
621938	Muduvadi Hosahalli	284	94	190	335	289	46	327	283	44
621939	Thotliganahalli	107	42	65	114	83	31	110	79	31
621940	Jannapalli	208	87	121	237	161	76	236	160	76
621941	Naganayakanahalli	342	133	209	398	262	136	358	240	118
621942	Annenahalli	170	58	112	268	155	113	266	154	112
621943	Jodi Holur	74	31	43	102	75	27	102	75	27
621944	Ghatta Halli	362	132	230	423	256	167	365	219	146
621945	Kondasandra	158	69	89	178	124	54	176	123	53
621946	Havalegowdana Hosur	252	87	165	388	208	180	345	199	146
621947	Dadireddihalli	152	73	79	158	113	45	157	112	45
621948	Jaderi	246	98	148	257	222	35	256	221	35
621949	Marenahalli	139	51	88	183	132	51	182	131	51
621950	Holur	933	363	570	1,115	810	305	1,091	802	289
621951	Chikka Kurubarahalli	64	21	43	84	44	40	83	44	39
621952	Somasandra	146	56	90	191	101	90	187	100	87
621953	Dodda Kurubarahalli	94	28	66	132	85	47	130	84	46
621954	Kondenahalli	212	80	132	385	199	186	157	124	33
621955	Nukkanahalli	290	108	182	506	294	212	502	294	208
621956	Mallasandra	158	60	98	239	141	98	235	139	96
621957	Arinaganahalli	206	81	125	192	171	21	174	153	21
621958	Jayasandra				-----Un-inhabited-----					
621959	Bellambari	260	123	137	380	198	182	57	38	19
621960	Somasastri Hosur				-----Un-inhabited-----					
621961	Gangatta	165	66	99	182	110	72	30	29	1
621962	Aralimaradahosahalli	106	41	65	115	82	33	47	39	8
621963	Itharasanahalli	315	122	193	452	278	174	346	220	126
621964	Bennangur	324	125	199	391	273	118	391	273	118
621965	Kammasandra	209	85	124	275	196	79	143	124	19
621966	Nayakarahalli	366	165	201	658	367	291	638	356	282
621967	Chillapalli	135	45	90	146	125	21	143	125	18
621968	Kuduvanahalli	174	74	100	324	167	157	306	155	151
621969	Gopasandra				-----Un-inhabited-----					
621970	Besthenahalli	80	29	51	120	73	47	104	67	37
621971	Mathikunte	104	28	76	149	85	64	149	85	64

PRIMARY CENSUS ABSTRACT

CENSUS ABSTRACT

Kolar

Industrial category of main workers

Household industry													Name of Village 2
Cultivators			Agricultural labourers			workers			Other workers				
Persons	Males	Females	Persons	Males	Females	Persons	Males	Females	Persons	Males	Females		
29	30	31	32	33	34	35	36	37	38	39	40		
210	161	49	110	42	68	25	21	4	56	49	7	Gottihalli	
93	91	2	13	13	-	8	6	2	33	32	1	Thurandahalli	
249	176	73	16	12	4	4	3	1	133	90	43	Jannaghatta	
8	7	1	-	-	-	-	-	-	18	8	10	Obenahalli	
132	131	1	20	13	7	1	1	-	57	46	11	Kallur	
-----Un-inhabited-----												Bheemapura	
61	40	21	-	-	-	1	-	1	13	12	1	Bommasandra	
27	26	1	5	4	1	-	-	-	74	39	35	Gowdahalli	
281	241	40	430	242	188	124	53	71	418	301	117	Sugatur	
37	21	16	262	141	121	-	-	-	47	38	9	Madavagurjenahalli	
18	16	2	96	74	22	-	-	-	31	24	7	Kolakunjanahalli	
3	3	-	43	28	15	12	-	12	4	3	1	Somambudi Amanikere	
-----Un-inhabited-----												Dinnahalli	
117	89	28	103	72	31	22	17	5	94	82	12	Naganala	
125	112	13	42	21	21	1	1	-	112	93	19	Urigili	
-----Un-inhabited-----												Helavanahalli	
22	22	-	3	3	-	1	1	-	27	23	4	Bussanahalli	
13	10	3	9	5	4	-	-	-	153	127	26	Talagondapurahalli	
-----Un-inhabited-----												Singireddihalli	
-----Un-inhabited-----												Analakunte	
210	110	100	119	55	64	4	2	2	34	21	13	Byappanahalli	
5	5	-	4	3	1	-	-	-	11	4	7	Hanumanthapura	
16	12	4	276	154	122	1	1	-	54	33	21	Uppakunte	
88	80	8	24	19	5	-	-	-	48	38	10	Jangamagurjenahalli	
148	134	14	4	2	2	7	7	-	82	72	10	Vanarasi	
166	149	17	194	139	55	11	8	3	145	109	36	Muduvadi	
151	142	9	47	35	12	3	3	-	126	103	23	Muduvadi Hosahalli	
51	37	14	30	18	12	-	-	-	29	24	5	Thottiganahalli	
133	93	40	64	36	28	6	5	1	33	26	7	Jannapalli	
63	47	16	244	146	98	-	-	-	51	47	4	Naganayakanahalli	
41	36	5	169	73	96	-	-	-	56	45	11	Annenahalli	
18	17	1	57	37	20	-	-	-	27	21	6	Jodi Holur	
78	53	25	109	44	65	2	2	-	176	120	56	Ghatta Halli	
108	86	22	6	2	4	-	-	-	62	35	27	Kondasandra	
72	56	16	141	52	89	-	-	-	132	91	41	Havalegowdana Hosur	
84	75	9	35	22	13	1	1	-	37	14	23	Dadireddihalli	
152	146	6	72	51	21	-	-	-	32	24	8	Jaderi	
68	52	16	83	54	29	-	-	-	31	25	6	Marenahalli	
300	264	36	408	257	151	14	11	3	369	270	99	Holur	
39	21	18	41	20	21	-	-	-	3	3	-	Chikka Kurubarahalli	
42	27	15	134	66	68	-	-	-	11	7	4	Somasandra	
51	36	15	65	37	28	-	-	-	14	11	3	Dodda Kurubarahalli	
16	12	4	7	6	1	6	3	3	128	103	25	Kondenahalli	
174	103	71	262	139	123	5	3	2	61	49	12	Nukkanahalli	
87	46	41	109	58	51	1	1	-	38	34	4	Mallasandra	
98	97	1	20	10	10	13	13	-	43	33	10	Arinaganahalli	
-----Un-inhabited-----												Jayasandra	
46	30	16	6	3	3	1	1	-	4	4	-	Bellambari	
-----Un-inhabited-----												Somasastri Hosur	
9	9	-	-	-	-	1	1	-	20	19	1	Gangatta	
37	32	5	3	2	1	-	-	-	7	5	2	Aralimaradahosahalli	
75	62	13	84	35	49	-	-	-	187	123	64	Itharasanahalli	
74	65	9	176	98	78	3	1	2	138	109	29	Bennangur	
83	73	10	1	-	1	21	20	1	38	31	7	Kammasandra	
124	73	51	118	76	42	204	85	119	192	122	70	Nayakarahalli	
38	37	1	71	63	8	-	-	-	34	25	9	Chillapalli	
197	86	111	12	3	9	5	4	1	92	62	30	Kuduvanahalli	
-----Un-inhabited-----												Gopasandra	
26	17	9	25	12	13	-	-	-	53	38	15	Besthenahalli	
31	21	10	56	20	36	2	2	-	60	42	18	Mathikunte	

VILLAGE PRIMARY
C D Block -

Location code		Industrial category								
number	Name of Village	Marginal workers			Cultivators			Agricultural labourers		
		Persons	Males	Females	Persons	Males	Females	Persons	Males	Females
1	2	41	42	43	44	45	46	47	48	49
621912	Gottihalli	166	27	139	81	13	68	3	-	3
621913	Thurandahalli	216	34	182	-	-	-	3	3	-
621914	Jannaghatta	448	180	268	17	3	14	381	161	220
621915	Obenahalli	1	1	-	-	-	-	-	-	-
621916	Kallur	199	11	188	2	1	1	10	-	10
621917	Bheemapura	-	-	-	-	-	-	-	-	-
621918	Bommasandra	30	11	19	1	-	1	28	10	18
621919	Gowdahalli	4	1	3	1	1	-	-	-	-
621920	Sugatur	578	180	398	110	7	103	224	98	126
621921	Madavagurjenahalli	38	9	29	3	1	2	30	7	23
621922	Kolakunjanahalli	87	1	86	13	-	13	68	1	67
621923	Somambudi Amanikere	-	-	-	-	-	-	-	-	-
621924	Dinnahalli	-	-	-	-	-	-	-	-	-
621925	Naganala	266	59	207	89	23	66	100	16	84
621926	Urigili	195	23	172	164	6	158	23	10	13
621927	Helavanahalli	-	-	-	-	-	-	-	-	-
621928	Bussanahalli	158	74	84	42	13	29	83	36	47
621929	Talagondapurahalli	56	16	40	4	1	3	2	-	2
621930	Singireddihalli	-	-	-	-	-	-	-	-	-
621931	Analakunte	-	-	-	-	-	-	-	-	-
621932	Byappanahalli	8	2	6	3	-	3	1	-	1
621933	Hanumanthapura	236	119	117	4	2	2	96	82	14
621934	Uppakunte	22	12	10	-	-	-	6	2	4
621935	Jangamagurjenahalli	142	18	124	9	5	4	52	6	46
621936	Vanarasi	168	106	62	1	1	-	146	90	56
621937	Muduvadi	244	90	154	5	4	1	98	25	73
621938	Muduvadi Hosahalli	8	6	2	2	2	-	4	3	1
621939	Thotliganahalli	4	4	-	1	1	-	-	-	-
621940	Jannapalli	1	1	-	-	-	-	-	-	-
621941	Naganayakanahalli	40	22	18	11	8	3	18	10	8
621942	Annenahalli	2	1	1	2	1	1	-	-	-
621943	Jodi Holur	-	-	-	-	-	-	-	-	-
621944	Ghatta Halli	58	37	21	2	2	-	46	26	20
621945	Kondasandra	2	1	1	1	-	1	1	1	-
621946	Havalegowdana Hosur	43	9	34	5	3	2	29	2	27
621947	Dadireddihalli	1	1	-	1	1	-	-	-	-
621948	Jaderi	1	1	-	-	-	-	-	-	-
621949	Marenahalli	1	1	-	-	-	-	-	-	-
621950	Holur	24	8	16	6	2	4	15	4	11
621951	Chikka Kurubarahalli	1	-	1	-	-	-	-	-	-
621952	Somasandra	4	1	3	1	-	1	1	1	-
621953	Dodda Kurubarahalli	2	1	1	1	-	1	-	-	-
621954	Kondenahalli	228	75	153	18	4	14	189	55	134
621955	Nukkanahalli	4	-	4	-	-	-	4	-	4
621956	Mallasandra	4	2	2	2	1	1	1	-	1
621957	Arinaganahalli	18	18	-	8	8	-	2	2	-
621958	Jayasandra	-	-	-	-	-	-	-	-	-
621959	Bellambari	323	160	163	14	7	7	303	149	154
621960	Somasastri Hosur	-	-	-	-	-	-	-	-	-
621961	Gangatta	152	81	71	1	1	-	113	46	67
621962	Aralimaradahosahalli	68	43	25	1	1	-	44	22	22
621963	Itharasanahalli	106	58	48	-	-	-	91	47	44
621964	Bennangur	-	-	-	-	-	-	-	-	-
621965	Kammasandra	132	72	60	3	1	2	101	45	56
621966	Nayakarahalli	20	11	9	5	4	1	6	3	3
621967	Chillapalli	3	-	3	-	-	-	2	-	2
621968	Kuduvanahalli	18	12	6	12	10	2	2	1	1
621969	Gopasandra	-	-	-	-	-	-	-	-	-
621970	Besthenahalli	16	6	10	1	1	-	9	1	8
621971	Mathikunte	-	-	-	-	-	-	-	-	-

PRIMARY CENSUS ABSTRACT

CENSUS ABSTRACT

Kolar

of marginal workers

Household industry workers			Other workers			Non-workers			Name of Village	Location code number	
Persons	Males	Females	Persons	Males	Females	Persons	Males	Females			
50	51	52	53	54	55	56	57	58	2	1	
9	2	7	73	12	61	354	184	170	Gottihalli	621912	
5	3	2	208	28	180	208	111	97	Thurandahalli	621913	
5	-	5	45	16	29	671	277	394	Jannaghatta	621914	
-	-	-	1	1	-	30	9	21	Obenahalli	621915	
-	-	-	187	10	177	298	159	139	Kallur	621916	
-----Un-inhabited-----										Bheemapura	621917
-	-	-	1	1	-	114	51	63	Bommasandra	621918	
-	-	-	3	-	3	120	46	74	Gowdahalli	621919	
8	2	6	236	73	163	1,590	710	880	Sugatur	621920	
-	-	-	5	1	4	307	143	164	Madavagurjenahalli	621921	
-	-	-	6	-	6	166	86	80	Kolakunjanahalli	621922	
-	-	-	-	-	-	39	17	22	Somambudi Amanikere	621923	
-----Un-inhabited-----										Dinnahalli	621924
44	1	43	33	19	14	415	202	213	Naganala	621925	
1	1	-	7	6	1	334	172	162	Urigili	621926	
-----Un-inhabited-----										Helavanahalli	621927
9	3	6	24	22	2	160	69	91	Bussanahalli	621928	
2	-	2	48	15	33	329	116	213	Talagondapurahalli	621929	
-----Un-inhabited-----										Singireddihalli	621930
-----Un-inhabited-----										Analakunte	621931
-	-	-	4	2	2	244	125	119	Byappanahalli	621932	
3	3	-	133	32	101	218	101	117	Hanumanthapura	621933	
-	-	-	16	10	6	274	115	159	Uppakunte	621934	
1	-	1	80	7	73	249	136	113	Jangamagurjenahalli	621935	
11	8	3	10	7	3	714	233	481	Vanarasi	621936	
68	25	43	73	36	37	689	278	411	Muduvadi	621937	
-	-	-	2	1	1	556	161	395	Muduvadi Hosahalli	621938	
-	-	-	3	3	-	167	66	101	Thotliganahalli	621939	
-	-	-	1	1	-	319	120	199	Jannapalli	621940	
4	-	4	7	4	3	500	211	289	Naganayakanahalli	621941	
-	-	-	-	-	-	228	97	131	Annenahalli	621942	
-	-	-	-	-	-	126	58	68	Jodi Holur	621943	
-	-	-	10	9	1	484	197	287	Ghatta Halli	621944	
-	-	-	-	-	-	252	98	154	Kondasandra	621945	
-	-	-	9	4	5	370	159	211	Havalegowdana Hosur	621946	
-	-	-	-	-	-	214	83	131	Dadireddihalli	621947	
-	-	-	1	1	-	447	134	313	Jaderi	621948	
-	-	-	1	1	-	278	99	179	Marenahalli	621949	
1	-	1	2	2	-	1,591	565	1,026	Holur	621950	
-	-	-	1	-	1	78	32	46	Chikka Kurubarahalli	621951	
-	-	-	2	-	2	140	64	76	Somasandra	621952	
-	-	-	1	1	-	132	51	81	Dodda Kurubarahalli	621953	
4	2	2	17	14	3	223	108	115	Kondenahalli	621954	
-	-	-	-	-	-	308	123	185	Nukkanahalli	621955	
-	-	-	1	1	-	222	88	134	Mallasandra	621956	
-	-	-	8	8	-	415	152	263	Arinaganahalli	621957	
-----Un-inhabited-----										Jayasandra	621958
-	-	-	6	4	2	277	157	120	Bellambari	621959	
-----Un-inhabited-----										Somasastri Hosur	621960
5	3	2	33	31	2	222	82	140	Gangatta	621961	
1	-	1	22	20	2	212	71	141	Aralimaradahosahalli	621962	
-	-	-	15	11	4	440	172	268	Itharasanahalli	621963	
-	-	-	-	-	-	518	185	333	Bennangur	621964	
1	1	-	27	25	2	399	163	236	Kammasandra	621965	
-	-	-	9	4	5	537	264	273	Nayakarahalli	621966	
-	-	-	1	-	1	307	108	199	Chillapalli	621967	
-	-	-	4	1	3	184	90	94	Kuduvanahalli	621968	
-----Un-inhabited-----										Gopasandra	621969
1	-	1	5	4	1	118	56	62	Besthenahalli	621970	
-	-	-	-	-	-	136	63	73	Mathikunte	621971	

**VILLAGE PRIMARY
C D Block -**

Location code number	Name of Village	Area of Village in hectares	Number of households	Total population (including institutional and houseless population)			Population in the age-group 0-6		
				Persons	Males	Females	Persons	Males	Females
1	2	3	4	5	6	7	8	9	10
621972	Annihalli	94.11	113	611	310	301	48	25	23
621973	Garudapalya	46.51	87	403	206	197	38	20	18
621974	Chillapalli Amanikere	164.13							
621975	Thondala	619.38	119	609	300	309	45	23	22
621976	Gangarasanahalli	221.76	59	355	182	173	38	17	21
621977	Krishnarajapura	39.23	39	143	79	64	16	11	5
621978	Shanubhoganahalli	210.60	180	950	474	476	105	53	52
621979	Manighatta	352.05	210	923	448	475	88	37	51
621980	Upavasapura	54.50							
621981	Gooliganahalli	120.04	43	213	101	112	19	7	12
621982	Nenumanahalli	99.08	57	297	146	151	24	9	15
621983	Byalahalli	176.12	100	509	253	256	37	20	17
621984	Thippasandra	176.01	8	34	22	12	-	-	-
621985	Karahalli	196.27	90	437	240	197	33	19	14
621986	Agnihalli	149.57	97	442	226	216	32	12	20
621987	Seepura	320.07	384	1,337	665	672	178	90	88
621988	Hooahalli	142.48	190	931	471	460	102	53	49
621989	Arahalli	364.37	353	1,541	777	764	158	75	83
621990	Moorandahalli	115.38	191	912	472	440	96	53	43
621991	Ganeshapura	89.05							
621992	Beeramanahalli	188.04	117	481	224	257	41	15	26
621993	Yadahalli	394.06	159	856	447	409	92	54	38
621994	Thoradevandahalli	191.15	179	905	466	439	105	51	54
621995	Veerapura	211.35	114	538	288	250	57	23	34
621996	Poovandahalli	136.25	70	378	204	174	48	26	22
621997	Yalavara	616.55	227	1,209	601	608	161	83	78
621998	Marjenahalli	170.91	243	1,278	669	609	169	100	69
621999	Yalachipura	173.29	77	366	182	184	28	16	12
622000	Kamadenahalli	209.76	163	813	406	407	77	39	38
622001	Koothandahalli	167.76	112	558	286	272	66	34	32
622002	Varadenahalli	123.95	81	394	201	193	58	30	28
622003	Kumbarahalli	120.65	132	575	279	296	52	27	25
622004	Mittakallahalli	107.00	3	14	9	5	2	2	-
622005	Gaddekannur	197.07	276	1,384	711	673	146	72	74
622006	Tamaka	56.37							
622007	Kolar Amanikere	204.00	58	293	156	137	24	9	15
622008	Chinnapura	110.82	149	765	402	363	103	56	47
622009	Hodalavadi	159.29	95	478	239	239	47	31	16
622010	Barandahalli	93.59	124	543	258	285	58	26	32
622011	Kodi Kannur	239.66	358	1,686	818	868	195	97	98
622012	Kadripura	113.43	478	2,259	1,106	1,153	315	148	167
622013	Sangondahalli	101.70	225	1,087	530	557	167	87	80
622014	Jooahalli	101.85	116	587	296	291	97	47	50
622015	Hogari	266.07	285	1,351	670	681	149	76	73
622016	Bettadahosahalli	246.44	3	16	9	7	-	-	-
622017	Paparajanahalli	504.13	195	992	515	477	119	61	58
622018	Vibhuthipura	36.50							
622019	Keelukote	78.94							
622020	Sulthan Thippasandra	45.46							
622021	Kondarajanahalli	149.75	425	1,903	968	935	243	126	117
622022	Ammerahalli	289.58	340	1,713	869	844	211	112	99
622023	Harohalli	77.43	11	47	29	18	2	1	1
622024	Petechamanahalli	44.93	22	84	40	44	9	4	5
622025	Gajaladinne	28.19	229	1,021	522	499	108	54	54
622026	Kogilahalli	16.56	1	4	2	2	-	-	-
622027	Basavanatha	121.80	186	947	483	464	100	58	42
622028	Kodi Ramasandra	87.60	295	1,476	734	742	188	89	99
622029	Honnenahalli	120.56	184	870	444	426	70	43	27
622030	Kallipura	113.21	78	284	139	145	25	9	16
622031	Ekamballi	224.67	125	614	304	310	77	28	49

PRIMARY CENSUS ABSTRACT

CENSUS ABSTRACT

Kolar

Scheduled Castes population			Scheduled Tribes population			Literates			Name of Village
Persons	Males	Females	Persons	Males	Females	Persons	Males	Females	
11	12	13	14	15	16	17	18	19	2
171	92	79	-	-	-	444	256	188	Annihalli
140	71	69	-	-	-	278	164	114	Garudapalya
-----Un-inhabited-----									
90	41	49	-	-	-	375	202	173	Chillapalli Amanikere
19	9	10	-	-	-	218	131	87	Thondala
50	25	25	7	7	-	77	46	31	Gangarasanahalli
229	111	118	-	-	-	634	360	274	Krishnarajapura
245	117	128	34	18	16	632	358	274	Shanubhoganahalli
-----Un-inhabited-----									
24	14	10	7	4	3	135	81	54	Manighatta
113	52	61	5	3	2	195	114	81	Upavasapura
174	91	83	-	-	-	407	213	194	Gooliganahalli
-	-	-	-	-	-	32	21	11	Nenumanahalli
170	92	78	-	-	-	285	177	108	Byalahalli
151	71	80	-	-	-	274	164	110	Thippasandra
455	223	232	39	17	22	793	418	375	Karahalli
244	113	131	-	-	-	627	346	281	Agnihalli
541	282	259	-	-	-	955	561	394	Seepura
534	275	259	-	-	-	601	352	249	Hooahalli
-----Un-inhabited-----									
73	31	42	-	-	-	251	142	109	Arahalli
263	141	122	-	-	-	436	258	178	Moorandahalli
236	117	119	-	-	-	593	342	251	Ganeshapura
129	71	58	4	2	2	384	237	147	Beeramanahalli
221	124	97	-	-	-	234	142	92	Yadahalli
570	286	284	1	1	-	645	373	272	Thoradevandahalli
1,007	527	480	-	-	-	813	480	333	Veerapura
174	84	90	-	-	-	260	142	118	Poovandahalli
376	190	186	-	-	-	570	330	240	Yalavara
237	122	115	-	-	-	357	203	154	Marjenahalli
175	91	84	-	-	-	215	123	92	Yalachipura
278	142	136	132	63	69	379	217	162	Kamadenahalli
-	-	-	-	-	-	9	5	4	Koothandahalli
516	265	251	42	21	21	807	465	342	Varadenahalli
-----Un-inhabited-----									
191	101	90	11	6	5	203	121	82	Kumbarahalli
523	273	250	-	-	-	483	300	183	Mittakallahalli
124	63	61	33	13	20	327	184	143	Gaddekannur
354	167	187	43	18	25	349	182	167	Tamaka
582	267	315	-	-	-	1,095	608	487	Kolar Amanikere
777	370	407	91	45	46	1,572	834	738	Chinnapura
518	251	267	12	6	6	615	318	297	Hodalavadi
7	4	3	1	1	-	434	224	210	Barandahalli
148	69	79	57	29	28	955	526	429	Kodi Kannur
-	-	-	-	-	-	8	6	2	Kadripura
247	137	110	51	23	28	487	296	191	Sangondahalli
-----Un-inhabited-----									
-----Un-inhabited-----									
-----Un-inhabited-----									
289	149	140	1	1	-	1,265	694	571	Joohalli
485	244	241	297	152	145	1,173	634	539	Hogari
8	5	3	-	-	-	38	25	13	Bettadahosahalli
18	7	11	-	-	-	54	29	25	Paparajanahalli
53	25	28	7	2	5	659	381	278	Vibhuthipura
-	-	-	-	-	-	4	2	2	Keelukote
84	41	43	17	10	7	656	378	278	Sulthan Thippasandra
410	202	208	-	-	-	942	524	418	Kondarajanahalli
416	200	216	14	9	5	624	344	280	Ammerahalli
-	-	-	-	-	-	185	108	77	Harohalli
263	131	132	8	4	4	350	205	145	Petechamanahalli

VILLAGE PRIMARY
C D Block -

Location code number	Name of Village	Illiterates			Total workers			Main workers		
		Persons	Males	Females	Persons	Males	Females	Persons	Males	Females
1	2	20	21	22	23	24	25	26	27	28
621972	Annihalli	167	54	113	369	190	179	360	189	171
621973	Garudapalya	125	42	83	227	129	98	177	113	64
621974	Chillapalli Amanikere				-----Un-inhabited-----					
621975	Thondala	234	98	136	299	196	103	86	74	12
621976	Gangarasanahalli	137	51	86	148	110	38	81	71	10
621977	Krishnarajapura	66	33	33	86	58	28	9	7	2
621978	Shanubhoganahalli	316	114	202	458	276	182	381	220	161
621979	Manighatta	291	90	201	245	216	29	57	51	6
621980	Upavasapura				-----Un-inhabited-----					
621981	Gooliganahalli	78	20	58	114	66	48	112	64	48
621982	Nenumanahalli	102	32	70	154	88	66	154	88	66
621983	Byalahalli	102	40	62	181	163	18	179	162	17
621984	Thippasandra	2	1	1	18	18	-	18	18	-
621985	Karahalli	152	63	89	237	140	97	237	140	97
621986	Agnihalli	168	62	106	264	153	111	259	151	108
621987	Seepura	544	247	297	677	399	278	459	264	195
621988	Hoochalli	304	125	179	603	317	286	505	274	231
621989	Arahalli	586	216	370	906	493	413	628	375	253
621990	Moorandahalli	311	120	191	536	281	255	271	167	104
621991	Ganeshapura				-----Un-inhabited-----					
621992	Beeramanahalli	230	82	148	443	211	232	400	193	207
621993	Yadahalli	420	189	231	539	280	259	120	93	27
621994	Thoradevandahalli	312	124	188	408	247	161	89	70	19
621995	Veerapura	154	51	103	231	192	39	58	51	7
621996	Poovandahalli	144	62	82	214	126	88	211	125	86
621997	Yalavara	564	228	336	634	334	300	611	318	293
621998	Marjenahalli	465	189	276	674	346	328	649	327	322
621999	Yalachipura	106	40	66	170	106	64	162	101	61
622000	Kamadenahalli	243	76	167	382	232	150	348	228	120
622001	Koothandahalli	201	83	118	333	171	162	333	171	162
622002	Varadenahalli	179	78	101	208	120	88	164	112	52
622003	Kumbarahalli	196	62	134	287	172	115	272	169	103
622004	Mittakallahalli	5	4	1	12	7	5	7	7	-
622005	Gaddekannur	577	246	331	748	443	305	377	320	57
622006	Tamaka				-----Un-inhabited-----					
622007	Kolar Amanikere	90	35	55	173	86	87	38	29	9
622008	Chinnapura	282	102	180	274	212	62	103	71	32
622009	Hodalavadi	151	55	96	195	144	51	136	119	17
622010	Barandahalli	194	76	118	261	164	97	106	92	14
622011	Kodi Kannur	591	210	381	782	498	284	432	331	101
622012	Kadripura	687	272	415	920	638	282	807	550	257
622013	Sangondahalli	472	212	260	604	308	296	576	290	286
622014	Joochalli	153	72	81	239	180	59	235	178	57
622015	Hogari	396	144	252	857	424	433	830	414	416
622016	Bettadahosahalli	8	3	5	6	6	-	-	-	-
622017	Paparajanahalli	505	219	286	474	301	173	98	63	35
622018	Vibhuthipura				-----Un-inhabited-----					
622019	Keelukote				-----Un-inhabited-----					
622020	Sulthan Thippasandra				-----Un-inhabited-----					
622021	Kondarajanahalli	638	274	364	1,037	595	442	873	530	343
622022	Ammerahalli	540	235	305	979	526	453	611	374	237
622023	Harohalli	9	4	5	34	21	13	33	20	13
622024	Petechamanahalli	30	11	19	55	28	27	55	28	27
622025	Gajaladinne	362	141	221	406	305	101	347	272	75
622026	Kogilahalli	-	-	-	4	2	2	4	2	2
622027	Basavanatha	291	105	186	685	376	309	639	349	290
622028	Kodi Ramasandra	534	210	324	777	447	330	559	395	164
622029	Honnenahalli	246	100	146	355	252	103	351	251	100
622030	Kallipura	99	31	68	142	92	50	136	90	46
622031	Ekamballi	264	99	165	350	209	141	341	203	138

PRIMARY CENSUS ABSTRACT

CENSUS ABSTRACT

Kolar

Industrial category of main workers

Household industry													Name of Village 2
Cultivators			Agricultural labourers			workers			Other workers				
Persons	Males	Females	Persons	Males	Females	Persons	Males	Females	Persons	Males	Females		
29	30	31	32	33	34	35	36	37	38	39	40		
205	102	103	86	38	48	-	-	-	69	49	20	Annihalli	
46	38	8	34	17	17	-	-	-	97	58	39	Garudapalya	
-----Un-inhabited-----													
48	45	3	8	6	2	2	2	-	28	21	7	Chillapalli Amanikere	
												Thondala	
46	44	2	6	6	-	1	1	-	28	20	8	Gangarasanahalli	
4	4	-	1	1	-	-	-	-	4	2	2	Krishnarajapura	
195	122	73	114	44	70	3	1	2	69	53	16	Shanubhoganahalli	
41	38	3	-	-	-	2	2	-	14	11	3	Manighatta	
-----Un-inhabited-----													
21	16	5	50	26	24	-	-	-	41	22	19	Upavasapura	
												Gooliganahalli	
59	38	21	71	36	35	-	-	-	24	14	10	Nenumanahalli	
118	113	5	14	13	1	4	4	-	43	32	11	Byalahalli	
16	16	-	-	-	-	-	-	-	2	2	-	Thippasandra	
89	49	40	104	55	49	-	-	-	44	36	8	Karahalli	
86	51	35	112	57	55	-	-	-	61	43	18	Agnihalli	
97	85	12	160	29	131	2	-	2	200	150	50	Seepura	
333	170	163	69	27	42	2	-	2	101	77	24	Hooahalli	
88	77	11	208	109	99	3	3	-	329	186	143	Arahalli	
138	87	51	63	31	32	5	3	2	65	46	19	Moorandahalli	
-----Un-inhabited-----													
26	18	8	242	110	132	4	1	3	128	64	64	Ganeshapura	
												Beeramanahalli	
14	14	-	18	13	5	1	1	-	87	65	22	Yadahalli	
15	15	-	13	8	5	4	4	-	57	43	14	Thoradevandahalli	
8	6	2	9	9	-	2	2	-	39	34	5	Veerapura	
62	36	26	111	59	52	1	-	1	37	30	7	Poovandahalli	
55	52	3	320	198	122	6	5	1	230	63	167	Yalavara	
58	35	23	150	35	115	9	3	6	432	254	178	Marjenahalli	
41	36	5	31	15	16	30	3	27	60	47	13	Yalachipura	
100	75	25	84	35	49	1	1	-	163	117	46	Kamadenahalli	
185	99	86	93	39	54	1	-	1	54	33	21	Koothandahalli	
56	46	10	43	16	27	1	-	1	64	50	14	Varadenahalli	
15	9	6	71	30	41	18	14	4	168	116	52	Kumbarahalli	
-	-	-	5	5	-	-	-	-	2	2	-	Mittakallahalli	
120	112	8	150	121	29	3	2	1	104	85	19	Gaddekannur	
-----Un-inhabited-----													
10	9	1	6	4	2	-	-	-	22	16	6	Tamaka	
												Kolar Amanikere	
7	5	2	14	10	4	-	-	-	82	56	26	Chinnapura	
69	62	7	1	-	1	-	-	-	66	57	9	Hodalavadi	
18	16	2	2	2	-	3	3	-	83	71	12	Barandahalli	
136	95	41	18	9	9	18	11	7	260	216	44	Kodi Kannur	
52	34	18	14	10	4	9	3	6	732	503	229	Kadripura	
13	8	5	21	8	13	10	4	6	532	270	262	Sangondahalli	
9	9	-	20	13	7	-	-	-	206	156	50	Jooahalli	
386	210	176	46	24	22	91	23	68	307	157	150	Hogari	
-	-	-	-	-	-	-	-	-	-	-	-	Bettadahosahalli	
21	15	6	37	19	18	7	4	3	33	25	8	Paparajanahalli	
-----Un-inhabited-----													
-----Un-inhabited-----													
-----Un-inhabited-----													
-----Un-inhabited-----													
101	73	28	213	130	83	17	10	7	542	317	225	Sulthan Thippasandra	
												Kondarajanahalli	
142	88	54	199	99	100	51	30	21	219	157	62	Ammerahalli	
12	7	5	21	13	8	-	-	-	-	-	-	Harohalli	
7	3	4	12	5	7	-	-	-	36	20	16	Petechamanahalli	
109	93	16	115	78	37	14	6	8	109	95	14	Gajaladinne	
-	-	-	-	-	-	-	-	-	4	2	2	Kogilahalli	
55	33	22	59	27	32	1	1	-	524	288	236	Basavanatha	
310	228	82	86	41	45	18	12	6	145	114	31	Kodi Ramasandra	
52	32	20	3	2	1	7	2	5	289	215	74	Honnenahalli	
25	19	6	15	5	10	-	-	-	96	66	30	Kallipura	
132	85	47	95	32	63	-	-	-	114	86	28	Ekamballi	

**VILLAGE PRIMARY
C D Block -**

Location code		Industrial category								
		Marginal workers			Cultivators			Agricultural labourers		
number	Name of Village	Persons	Males	Females	Persons	Males	Females	Persons	Males	Females
1	2	41	42	43	44	45	46	47	48	49
621972	Annihalli	9	1	8	5	1	4	1	-	1
621973	Garudapalya	50	16	34	27	8	19	12	3	9
621974	Chillapalli Amanikere	-----Un-inhabited-----								
621975	Thondala	213	122	91	4	3	1	135	98	37
621976	Gangarasanahalli	67	39	28	-	-	-	55	32	23
621977	Krishnarajapura	77	51	26	-	-	-	77	51	26
621978	Shanubhoganahalli	77	56	21	2	-	2	72	53	19
621979	Manighatta	188	165	23	-	-	-	165	145	20
621980	Upavasapura	-----Un-inhabited-----								
621981	Gooliganahalli	2	2	-	-	-	-	-	-	-
621982	Nenumanahalli	-	-	-	-	-	-	-	-	-
621983	Byalahalli	2	1	1	-	-	-	1	-	1
621984	Thippasandra	-	-	-	-	-	-	-	-	-
621985	Karahalli	-	-	-	-	-	-	-	-	-
621986	Agnihalli	5	2	3	-	-	-	2	2	-
621987	Seepura	218	135	83	2	1	1	91	34	57
621988	Hoochalli	98	43	55	64	32	32	28	8	20
621989	Arahalli	278	118	160	14	9	5	143	57	86
621990	Moorandahalli	265	114	151	17	11	6	208	87	121
621991	Ganeshapura	-----Un-inhabited-----								
621992	Beeramanahalli	43	18	25	-	-	-	29	9	20
621993	Yadahalli	419	187	232	7	5	2	375	156	219
621994	Thoradevandahalli	319	177	142	9	7	2	243	119	124
621995	Veerapura	173	141	32	31	30	1	43	41	2
621996	Poovandahalli	3	1	2	1	-	1	-	-	-
621997	Yalavara	23	16	7	10	10	-	8	3	5
621998	Marjenahalli	25	19	6	5	4	1	3	2	1
621999	Yalachipura	8	5	3	3	1	2	2	2	-
622000	Kamadenahalli	34	4	30	28	2	26	3	-	3
622001	Koothandahalli	-	-	-	-	-	-	-	-	-
622002	Varadenahalli	44	8	36	37	7	30	3	-	3
622003	Kumbarahalli	15	3	12	2	1	1	3	-	3
622004	Mittakallahalli	5	-	5	-	-	-	5	-	5
622005	Gaddekannur	371	123	248	52	11	41	255	71	184
622006	Tamaka	-----Un-inhabited-----								
622007	Kolar Amanikere	135	57	78	2	-	2	113	42	71
622008	Chinnapura	171	141	30	34	29	5	68	53	15
622009	Hodalavadi	59	25	34	-	-	-	56	24	32
622010	Barandahalli	155	72	83	3	-	3	52	22	30
622011	Kodi Kannur	350	167	183	16	5	11	83	49	34
622012	Kadripura	113	88	25	11	8	3	18	8	10
622013	Sangondahalli	28	18	10	1	1	-	2	1	1
622014	Joochalli	4	2	2	1	1	-	-	-	-
622015	Hogari	27	10	17	5	4	1	2	-	2
622016	Bettadahosahalli	6	6	-	-	-	-	-	-	-
622017	Paparajanahalli	376	238	138	13	7	6	55	21	34
622018	Vibhuthipura	-----Un-inhabited-----								
622019	Keelukote	-----Un-inhabited-----								
622020	Sulthan Thippasandra	-----Un-inhabited-----								
622021	Kondarajanahalli	164	65	99	19	5	14	78	18	60
622022	Ammerahalli	368	152	216	31	19	12	84	38	46
622023	Harohalli	1	1	-	-	-	-	-	-	-
622024	Petechamanahalli	-	-	-	-	-	-	-	-	-
622025	Gajaladinne	59	33	26	13	9	4	30	12	18
622026	Kogilahalli	-	-	-	-	-	-	-	-	-
622027	Basavanatha	46	27	19	4	3	1	8	4	4
622028	Kodi Ramasandra	218	52	166	22	16	6	164	17	147
622029	Honnenahalli	4	1	3	4	1	3	-	-	-
622030	Kallipura	6	2	4	-	-	-	4	-	4
622031	Ekamballi	9	6	3	4	2	2	1	1	-

PRIMARY CENSUS ABSTRACT

CENSUS ABSTRACT

Kolar

of marginal workers

Household industry workers			Other workers			Non-workers			Name of Village	Location code number
Persons	Males	Females	Persons	Males	Females	Persons	Males	Females		
50	51	52	53	54	55	56	57	58	2	1
-	-	-	3	-	3	242	120	122	Annihalli	621972
-	-	-	11	5	6	176	77	99	Garudapalya	621973
-----Un-inhabited-----										
			71	20	51	310	104	206	Chillapalli Amanikere	621974
3	1	2	9	5	4	207	72	135	Thondala	621975
3	2	1	9	5	4	207	72	135	Gangarasanahalli	621976
-	-	-	-	-	-	57	21	36	Krishnarajapura	621977
-	-	-	3	3	-	492	198	294	Shanubhoganahalli	621978
3	2	1	20	18	2	678	232	446	Manighatta	621979
-----Un-inhabited-----										
-	-	-	2	2	-	99	35	64	Upavasapura	621980
-	-	-	-	-	-	143	58	85	Gooliganahalli	621981
-	-	-	-	-	-	143	58	85	Nenumanahalli	621982
-	-	-	1	1	-	328	90	238	Byalahalli	621983
-	-	-	-	-	-	16	4	12	Thippasandra	621984
-	-	-	-	-	-	200	100	100	Karahalli	621985
-	-	-	3	-	3	178	73	105	Agnihalli	621986
53	40	13	72	60	12	660	266	394	Seepura	621987
-	-	-	6	3	3	328	154	174	Hooahalli	621988
4	-	4	117	52	65	635	284	351	Arahalli	621989
5	1	4	35	15	20	376	191	185	Moorandahalli	621990
-----Un-inhabited-----										
-	-	-	14	9	5	38	13	25	Ganeshapura	621991
-	-	-	14	9	5	38	13	25	Beeramanahalli	621992
7	4	3	30	22	8	317	167	150	Yadahalli	621993
23	16	7	44	35	9	497	219	278	Thoradevandahalli	621994
17	9	8	82	61	21	307	96	211	Veerapura	621995
2	1	1	-	-	-	164	78	86	Poovandahalli	621996
1	-	1	4	3	1	575	267	308	Poovandahalli	621997
1	-	1	16	13	3	604	323	281	Yalavara	621997
1	-	1	16	13	3	604	323	281	Marjenahalli	621998
1	-	1	2	2	-	196	76	120	Yalachipura	621999
-	-	-	3	2	1	431	174	257	Kamadenahalli	622000
-	-	-	-	-	-	225	115	110	Koothandahalli	622001
-	-	-	4	1	3	186	81	105	Varadenahalli	622002
1	-	1	9	2	7	288	107	181	Kumbarahalli	622003
-	-	-	-	-	-	2	2	-	Mittakallahalli	622004
3	-	3	61	41	20	636	268	368	Gaddekannur	622005
-----Un-inhabited-----										
1	-	1	19	15	4	120	70	50	Tamaka	622006
1	-	1	19	15	4	120	70	50	Kolar Amanikere	622007
-	-	-	69	59	10	491	190	301	Kolar Amanikere	622007
-	-	-	69	59	10	491	190	301	Chinnapura	622008
-	-	-	3	1	2	283	95	188	Hodalavadi	622009
-	-	-	100	50	50	282	94	188	Barandahalli	622010
57	18	39	194	95	99	904	320	584	Kodi Kannur	622011
-	-	-	84	72	12	1,339	468	871	Kadripura	622012
1	1	-	24	15	9	483	222	261	Sangondahalli	622013
1	-	1	2	1	1	348	116	232	Jooahalli	622014
5	1	4	15	5	10	494	246	248	Hogari	622015
-	-	-	6	6	-	10	3	7	Bettadahosahalli	622016
14	6	8	294	204	90	518	214	304	Paparajanahalli	622017
-----Un-inhabited-----										
-----Un-inhabited-----										
-----Un-inhabited-----										
-----Un-inhabited-----										
4	1	3	63	41	22	866	373	493	Sulthan Thippasandra	622020
117	29	88	136	66	70	734	343	391	Kondarajanahalli	622021
-	-	-	1	1	-	13	8	5	Ammerahalli	622022
-	-	-	-	-	-	13	8	5	Harohalli	622023
-	-	-	-	-	-	29	12	17	Petechamanahalli	622024
1	1	-	15	11	4	615	217	398	Kodigahalli	622025
-	-	-	-	-	-	-	-	-	Gajaladinne	622025
-	-	-	-	-	-	-	-	-	Kogilahalli	622026
-	-	-	34	20	14	262	107	155	Basavanatha	622027
16	5	11	16	14	2	699	287	412	Kodi Ramasandra	622028
-	-	-	-	-	-	515	192	323	Honnenahalli	622029
-	-	-	2	2	-	142	47	95	Kallipura	622030
-	-	-	4	3	1	264	95	169	Ekamballi	622031

VILLAGE PRIMARY
C D Block -

Location code number	Name of Village	Area of Village in hectares	Number of households	Total population (including institutional and houseless population)			Population in the age-group 0-6		
				Persons	Males	Females	Persons	Males	Females
1	2	3	4	5	6	7	8	9	10
622032	Doddahasala	324.58	249	1,271	656	615	160	96	64
622033	Chikkahasala	212.81	103	550	282	268	43	23	20
622034	Chatrakodihalli	282.60	355	1,847	900	947	214	103	111
622035	Begli Hosahalli	207.18	133	661	335	326	65	36	29
622036	Kallandur	486.61	182	864	429	435	93	47	46
622037	Kolathammanahalli	136.19	118	545	279	266	57	29	28
622038	Begli	135.02	146	631	311	320	65	30	35
622039	Begli Benjenahalli	171.42	134	687	333	354	88	37	51
622040	Chinnenahalli	94.49	8	36	18	18	11	6	5
622041	Cholaghatta	248.95	156	700	361	339	78	43	35
622042	Allidinne	67.49	5	11	6	5	-	-	-
622043	Singondahalli	190.99	122	590	299	291	45	18	27
622044	Kooteri	419.18	227	1,084	564	520	115	52	63
622045	Dimba	148.35	102	498	253	245	46	31	15
622046	Dimba Chamanahalli	126.76	190	1,103	564	539	111	54	57
622047	Kurubarahalli	236.86	106	537	280	257	64	31	33
622048	Parehosahalli	278.03	184	958	479	479	92	53	39
622049	Bandur Krishnapura	78.47	2	13	8	5	2	2	-
622050	Iragasandra	234.10	147	683	330	353	71	34	37
622051	Seesandra	393.29	196	905	443	462	89	41	48
622052	Nernahalli	155.81	84	473	230	243	49	19	30
622053	Vittappannahalli	377.99	220	1,064	543	521	108	59	49
622054	Yanadahalli	157.02	112	582	315	267	51	27	24
622055	Rasthe Thambihalli	2.50	59	360	188	172	53	27	26
622056	Thambihalli	334.28	77	392	194	198	42	20	22
622057	Ramasandra	96.19	128	690	373	317	101	51	50
622058	Ajjapalli	138.40	178	810	408	402	89	48	41
622059	Kembodi	372.93	225	1,207	615	592	83	42	41
622060	Chadumanahalli	169.66	103	479	250	229	50	31	19
622061	Kalahastipura	236.41	180	799	409	390	98	54	44
622062	Vadagur	343.39	254	1,447	743	704	161	79	82
622063	Venkatapura	133.12	7	25	12	13	5	3	2
622064	Channarayapura	82.46	77	405	201	204	53	30	23
622065	Kottur Basapura	123.51	7	35	16	19	4	4	-
622066	Belaganahalli	153.29	178	918	470	448	107	61	46
622067	Huthur	438.28	259	1,144	585	559	96	49	47
622068	Holali	819.47	232	1,080	546	534	115	55	60
622069	Hollamballi	375.82	262	1,273	644	629	143	79	64
622070	Doddnahalli	230.13	142	647	318	329	47	23	24
622071	Girnahalli	135.38	48	266	150	116	24	14	10
622072	Thimmasandra	130.59	112	541	277	264	62	32	30
622073	Nadupalli	295.87	157	761	383	378	77	38	39
622074	Shillangere	576.27	396	1,636	824	812	166	83	83
622075	Bhatrahalli	215.30	160	813	409	404	88	51	37
622076	Jangamabasapura	102.60	36	127	61	66	10	3	7
622077	Abbani	389.94	263	1,308	656	652	140	87	53
622078	Charaladinne	95.50							
622079	Yaranghatta	125.68	90	463	242	221	49	25	24
622080	Kurubarahalli	31.05							
622081	Shapur	159.69	156	625	308	317	71	34	37
622082	Siresandra	265.46	105	541	283	258	54	33	21
622083	Nandamballi	288.46	179	790	378	412	85	32	53
622084	Thippasandra	317.31	92	495	249	246	63	36	27
622085	Haralakunte	476.49	170	751	357	394	93	47	46
622086	Haratimallandahalli	346.42	191	854	435	419	88	40	48
622087	Kenchapura	102.27	94	453	230	223	50	21	29
622088	Harati	400.87	228	1,111	577	534	105	52	53
622089	Kotiganahalli	156.69	121	642	313	329	64	30	34
622090	Andiganahalli	51.16							
622091	Chamarahalli	167.65	102	478	234	244	52	18	34

PRIMARY CENSUS ABSTRACT

CENSUS ABSTRACT

Kolar

Scheduled Castes population			Scheduled Tribes population			Literates			Name of Village
Persons	Males	Females	Persons	Males	Females	Persons	Males	Females	
11	12	13	14	15	16	17	18	19	2
159	80	79	-	-	-	815	456	359	Doddahasala
180	83	97	3	2	1	359	201	158	Chikkahasala
454	213	241	11	7	4	1,237	691	546	Chatrakodihalli
75	42	33	-	-	-	463	259	204	Begli Hosahalli
280	145	135	172	86	86	556	322	234	Kallandur
215	112	103	5	5	-	375	215	160	Kolathammanahalli
263	126	137	6	4	2	413	234	179	Begli
297	142	155	11	8	3	392	226	166	Begli Benjenahalli
36	18	18	-	-	-	10	7	3	Chinnenahalli
178	86	92	-	-	-	403	246	157	Cholaghatta
8	4	4	-	-	-	6	5	1	Allidinne
207	102	105	-	-	-	338	194	144	Singondahalli
676	348	328	69	38	31	587	369	218	Kooteri
54	28	26	-	-	-	308	178	130	Dimba
550	284	266	157	85	72	680	377	303	Dimba Chamanahalli
224	121	103	-	-	-	314	182	132	Kurubarahalli
345	179	166	-	-	-	613	351	262	Parehosahalli
-	-	-	-	-	-	10	6	4	Bandur Krishnapura
179	89	90	21	13	8	437	245	192	Iragasandra
320	147	173	7	7	-	544	325	219	Seesandra
140	65	75	-	-	-	307	172	135	Nernahalli
277	140	137	1	-	1	627	369	258	Vittappanahalli
115	58	57	-	-	-	374	226	148	Yanadahalli
22	15	7	5	4	1	213	126	87	Rasthe Thambihalli
74	36	38	-	-	-	265	151	114	Thambihalli
355	186	169	-	-	-	392	244	148	Ramasandra
222	119	103	9	4	5	540	300	240	Ajjapalli
560	292	268	2	-	2	846	485	361	Kembodi
148	82	66	-	-	-	310	175	135	Chadumanahalli
372	190	182	37	18	19	473	268	205	Kalahastipura
556	277	279	17	8	9	961	562	399	Vadagur
-	-	-	-	-	-	16	6	10	Venkatapura
222	110	112	-	-	-	225	128	97	Channarayapura
35	16	19	-	-	-	20	8	12	Kottur Basapura
246	122	124	4	2	2	592	335	257	Belaganahalli
300	145	155	-	-	-	825	478	347	Huthur
134	66	68	-	-	-	615	353	262	Holali
460	239	221	-	-	-	783	453	330	Hollamballi
327	162	165	-	-	-	434	244	190	Doddnahalli
120	67	53	-	-	-	160	102	58	Girnahalli
233	110	123	1	1	-	303	180	123	Thimmasandra
262	128	134	8	4	4	473	269	204	Nadupalli
719	379	340	16	9	7	1,047	597	450	Shillangere
367	181	186	-	-	-	539	290	249	Bhatrahalli
28	15	13	-	-	-	87	45	42	Jangamabasapura
323	159	164	1	-	1	777	430	347	Abbani
-----Un-inhabited-----									Charaladinne
216	115	101	105	56	49	278	159	119	Yaranghatta
-----Un-inhabited-----									Kurubarahalli
76	36	40	45	21	24	352	199	153	Shapur
206	101	105	-	-	-	302	173	129	Siresandra
443	218	225	-	-	-	460	270	190	Nandamballi
198	104	94	-	-	-	306	168	138	Thippasandra
478	230	248	-	-	-	379	197	182	Haralakunte
282	141	141	12	6	6	458	270	188	Haratimallandahalli
225	115	110	9	5	4	229	133	96	Kenchapura
457	242	215	43	22	21	727	441	286	Harati
169	73	96	-	-	-	406	224	182	Kotiganahalli
-----Un-inhabited-----									Andiganahalli
226	109	117	64	28	36	290	170	120	Chamarahalli

VILLAGE PRIMARY
C D Block -

Location code number	Name of Village	Illiterates			Total workers			Main workers		
		Persons	Males	Females	Persons	Males	Females	Persons	Males	Females
1	2	20	21	22	23	24	25	26	27	28
622032	Doddahasala	456	200	256	546	388	158	535	382	153
622033	Chikkahasala	191	81	110	296	166	130	281	163	118
622034	Chatrakodihalli	610	209	401	1,024	552	472	819	497	322
622035	Begli Hosahalli	198	76	122	187	170	17	179	167	12
622036	Kallandur	308	107	201	501	260	241	418	241	177
622037	Kolathammanahalli	170	64	106	231	142	89	229	140	89
622038	Begli	218	77	141	233	192	41	233	192	41
622039	Begli Benjenahalli	295	107	188	423	216	207	265	166	99
622040	Chinnenahalli	26	11	15	21	10	11	14	9	5
622041	Cholaghatta	297	115	182	427	217	210	415	212	203
622042	Allidinne	5	1	4	9	5	4	9	5	4
622043	Singondahalli	252	105	147	371	193	178	205	80	125
622044	Kooteri	497	195	302	551	336	215	433	285	148
622045	Dimba	190	75	115	299	159	140	259	147	112
622046	Dimba Chamanahalli	423	187	236	566	332	234	451	269	182
622047	Kurubarahalli	223	98	125	233	132	101	97	67	30
622048	Parehosahalli	345	128	217	433	281	152	389	258	131
622049	Bandur Krishnapura	3	2	1	11	6	5	11	6	5
622050	Iragasandra	246	85	161	400	218	182	400	218	182
622051	Seesandra	361	118	243	464	262	202	446	257	189
622052	Nernahalli	166	58	108	242	149	93	242	149	93
622053	Vittappanahalli	437	174	263	502	341	161	498	341	157
622054	Yanadahalli	208	89	119	339	188	151	317	179	138
622055	Rasthe Thambihalli	147	62	85	153	107	46	153	107	46
622056	Thambihalli	127	43	84	199	125	74	198	124	74
622057	Ramasandra	298	129	169	311	224	87	303	217	86
622058	Ajjapalli	270	108	162	456	249	207	412	231	181
622059	Kembodi	361	130	231	536	292	244	526	286	240
622060	Chadumanahalli	169	75	94	299	156	143	278	147	131
622061	Kalahastipura	326	141	185	345	239	106	306	230	76
622062	Vadagur	486	181	305	745	419	326	732	413	319
622063	Venkatapura	9	6	3	13	7	6	7	4	3
622064	Channarayapura	180	73	107	223	118	105	133	67	66
622065	Kottur Basapura	15	8	7	14	7	7	11	6	5
622066	Belaganahalli	326	135	191	409	276	133	348	264	84
622067	Huthur	319	107	212	581	363	218	537	352	185
622068	Holali	465	193	272	615	345	270	543	325	218
622069	Hollamballi	490	191	299	562	341	221	553	333	220
622070	Doddnahalli	213	74	139	423	226	197	67	58	9
622071	Girnahalli	106	48	58	179	100	79	177	99	78
622072	Thimmasandra	238	97	141	369	193	176	365	192	173
622073	Nadupalli	288	114	174	312	200	112	277	188	89
622074	Shillangere	589	227	362	550	470	80	467	402	65
622075	Bhatrahalli	274	119	155	438	259	179	429	253	176
622076	Jangamabasapura	40	16	24	81	41	40	80	41	39
622077	Abbani	531	226	305	582	345	237	542	336	206
622078	Charaladinne				-----Un-inhabited-----					
622079	Yaranghatta	185	83	102	161	148	13	154	145	9
622080	Kurubarahalli				-----Un-inhabited-----					
622081	Shapur	273	109	164	200	196	4	184	182	2
622082	Siresandra	239	110	129	351	188	163	348	188	160
622083	Nandamballi	330	108	222	399	234	165	389	230	159
622084	Thippasandra	189	81	108	231	142	89	230	142	88
622085	Haralakunte	372	160	212	424	202	222	402	198	204
622086	Haratimallandahalli	396	165	231	390	255	135	355	244	111
622087	Kenchapura	224	97	127	273	154	119	264	150	114
622088	Harati	384	136	248	473	316	157	453	306	147
622089	Kotiganahalli	236	89	147	319	191	128	318	191	127
622090	Andiganahalli				-----Un-inhabited-----					
622091	Chamarahalli	188	64	124	177	160	17	159	147	12

PRIMARY CENSUS ABSTRACT

CENSUS ABSTRACT

Kolar

Industrial category of main workers

Household industry													Name of Village
Cultivators			Agricultural labourers			workers			Other workers				
Persons	Males	Females	Persons	Males	Females	Persons	Males	Females	Persons	Males	Females	2	
29	30	31	32	33	34	35	36	37	38	39	40		
189	164	25	92	20	72	14	10	4	240	188	52	Doddahasala	
80	75	5	126	24	102	-	-	-	75	64	11	Chikkahasala	
336	226	110	272	138	134	10	8	2	201	125	76	Chatrakodihalli	
119	116	3	7	6	1	-	-	-	53	45	8	Begli Hosahalli	
147	89	58	91	43	48	9	3	6	171	106	65	Kallandur	
47	25	22	95	46	49	2	-	2	85	69	16	Kolathammanahalli	
94	83	11	3	1	2	5	4	1	131	104	27	Begli	
60	45	15	189	107	82	2	1	1	14	13	1	Begli Benjenahalli	
6	3	3	8	6	2	-	-	-	-	-	-	Chinnenahalli	
361	177	184	40	25	15	5	4	1	9	6	3	Cholaghatta	
-	-	-	-	-	-	-	-	-	9	5	4	Allidinne	
12	7	5	105	23	82	10	4	6	78	46	32	Singondahalli	
109	80	29	98	57	41	3	2	1	223	146	77	Kooteri	
74	44	30	126	58	68	6	4	2	53	41	12	Dimba	
138	77	61	164	78	86	2	1	1	147	113	34	Dimba Chamanahalli	
41	31	10	8	2	6	2	1	1	46	33	13	Kurubarahalli	
57	43	14	117	45	72	4	2	2	211	168	43	Parehosahalli	
7	5	2	-	-	-	-	-	-	4	1	3	Bandur Krishnapura	
191	113	78	75	36	39	-	-	-	134	69	65	Iragasandra	
137	80	57	108	39	69	42	30	12	159	108	51	Seesandra	
102	100	2	109	25	84	-	-	-	31	24	7	Nernahalli	
167	128	39	201	101	100	2	2	-	128	110	18	Vittapanahalli	
164	121	43	124	36	88	4	2	2	25	20	5	Yanadahalli	
59	42	17	36	13	23	-	-	-	58	52	6	Rasthe Thambihalli	
84	82	2	88	27	61	-	-	-	26	15	11	Thambihalli	
45	37	8	34	18	16	30	22	8	194	140	54	Ramasandra	
94	51	43	177	76	101	9	7	2	132	97	35	Ajjapalli	
168	90	78	184	81	103	3	2	1	171	113	58	Kembodi	
144	66	78	70	29	41	2	1	1	62	51	11	Chadumanahalli	
81	55	26	41	27	14	18	13	5	166	135	31	Kalahastipura	
247	135	112	253	119	134	7	1	6	225	158	67	Vadagur	
1	1	-	6	3	3	-	-	-	-	-	-	Venkatapura	
2	2	-	125	62	63	-	-	-	6	3	3	Channarayapura	
-	-	-	11	6	5	-	-	-	-	-	-	Kottur Basapura	
117	112	5	115	69	46	-	-	-	116	83	33	Belaganahalli	
153	128	25	111	57	54	45	17	28	228	150	78	Huthur	
156	121	35	143	32	111	2	-	2	242	172	70	Holali	
198	108	90	177	84	93	4	4	-	174	137	37	Hollamballi	
21	19	2	4	4	-	1	1	-	41	34	7	Doddnahalli	
94	52	42	56	25	31	6	6	-	21	16	5	Girnahalli	
124	61	63	184	87	97	7	6	1	50	38	12	Thimmasandra	
49	46	3	101	65	36	-	-	-	127	77	50	Nadupalli	
138	126	12	15	10	5	9	6	3	305	260	45	Shillangere	
106	65	41	116	57	59	-	-	-	207	131	76	Bhatrahalli	
34	19	15	34	16	18	2	-	2	10	6	4	Jangamabasapura	
135	99	36	215	108	107	30	18	12	162	111	51	Abbani	
-----Un-inhabited-----												Charaladinne	
121	116	5	-	-	-	-	-	-	33	29	4	Yaranghatta	
-----Un-inhabited-----												Kurubarahalli	
151	149	2	3	3	-	-	-	-	30	30	-	Shapur	
200	120	80	122	61	61	16	-	16	10	7	3	Siresandra	
121	65	56	128	47	81	4	2	2	136	116	20	Nandamballi	
117	76	41	88	45	43	9	8	1	16	13	3	Thippasandra	
103	53	50	19	3	16	4	3	1	276	139	137	Haralakunte	
136	95	41	123	80	43	1	-	1	95	69	26	Haratimallandahalli	
58	35	23	187	99	88	1	-	1	18	16	2	Kenchapura	
76	63	13	258	151	107	2	-	2	117	92	25	Harati	
118	69	49	108	51	57	-	-	-	92	71	21	Kotiganahalli	
-----Un-inhabited-----												Andiganahalli	
94	91	3	13	13	-	4	4	-	48	39	9	Chamarahalli	

VILLAGE PRIMARY
C D Block -

Location		Industrial category								
code number	Name of Village	Marginal workers			Cultivators			Agricultural labourers		
		Persons	Males	Females	Persons	Males	Females	Persons	Males	Females
1	2	41	42	43	44	45	46	47	48	49
622032	Doddahasala	11	6	5	2	2	-	3	-	3
622033	Chikkahasala	15	3	12	-	-	-	12	1	11
622034	Chatrakodihalli	205	55	150	31	11	20	154	31	123
622035	Begli Hosahalli	8	3	5	-	-	-	2	-	2
622036	Kallandur	83	19	64	15	2	13	32	8	24
622037	Kolathammanahalli	2	2	-	1	1	-	-	-	-
622038	Begli	-	-	-	-	-	-	-	-	-
622039	Begli Benjenahalli	158	50	108	2	-	2	10	2	8
622040	Chinnenahalli	7	1	6	-	-	-	-	-	-
622041	Cholaghatta	12	5	7	2	2	-	8	2	6
622042	Allidinne	-	-	-	-	-	-	-	-	-
622043	Singondahalli	166	113	53	8	3	5	6	3	3
622044	Kooteri	118	51	67	31	13	18	17	4	13
622045	Dimba	40	12	28	11	5	6	25	5	20
622046	Dimba Chamanahalli	115	63	52	11	8	3	92	47	45
622047	Kurubarahalli	136	65	71	30	13	17	96	47	49
622048	Parehosahalli	44	23	21	5	4	1	24	9	15
622049	Bandur Krishnapura	-	-	-	-	-	-	-	-	-
622050	Iragasandra	-	-	-	-	-	-	-	-	-
622051	Seesandra	18	5	13	1	1	-	13	3	10
622052	Nernahalli	-	-	-	-	-	-	-	-	-
622053	Vittappanahalli	4	-	4	2	-	2	2	-	2
622054	Yanadahalli	22	9	13	9	3	6	5	-	5
622055	Rasthe Thambihalli	-	-	-	-	-	-	-	-	-
622056	Thambihalli	1	1	-	-	-	-	-	-	-
622057	Ramasandra	8	7	1	-	-	-	2	2	-
622058	Ajjapalli	44	18	26	15	4	11	19	6	13
622059	Kembodi	10	6	4	3	2	1	2	1	1
622060	Chadumanahalli	21	9	12	3	2	1	13	6	7
622061	Kalahastipura	39	9	30	-	-	-	22	3	19
622062	Vadagur	13	6	7	6	2	4	2	-	2
622063	Venkatapura	6	3	3	-	-	-	5	3	2
622064	Channarayapura	90	51	39	-	-	-	68	39	29
622065	Kottur Basapura	3	1	2	-	-	-	3	1	2
622066	Belaganahalli	61	12	49	5	2	3	14	8	6
622067	Huthur	44	11	33	33	5	28	4	3	1
622068	Holali	72	20	52	40	10	30	2	-	2
622069	Hollamballi	9	8	1	2	1	1	2	2	-
622070	Doddnahalli	356	168	188	14	13	1	309	127	182
622071	Girnahalli	2	1	1	2	1	1	-	-	-
622072	Thimmasandra	4	1	3	1	-	1	2	-	2
622073	Nadupalli	35	12	23	5	2	3	7	1	6
622074	Shillangere	83	68	15	8	7	1	29	26	3
622075	Bhatrahalli	9	6	3	2	2	-	1	1	-
622076	Jangamabasapura	1	-	1	-	-	-	-	-	-
622077	Abbani	40	9	31	5	-	5	32	9	23
622078	Charaladinne	-	-	-	-	-	-	-	-	-
622079	Yaranghatta	7	3	4	1	1	-	5	1	4
622080	Kurubarahalli	-	-	-	-	-	-	-	-	-
622081	Shapur	16	14	2	2	2	-	13	11	2
622082	Siresandra	3	-	3	-	-	-	2	-	2
622083	Nandamballi	10	4	6	-	-	-	1	-	1
622084	Thippasandra	1	-	1	-	-	-	1	-	1
622085	Haralakunte	22	4	18	4	1	3	6	-	6
622086	Haratimallandahalli	35	11	24	4	2	2	20	3	17
622087	Kenchapura	9	4	5	1	1	-	3	2	1
622088	Harati	20	10	10	1	-	1	6	2	4
622089	Kotiganahalli	1	-	1	-	-	-	-	-	-
622090	Andiganahalli	-	-	-	-	-	-	-	-	-
622091	Chamarahalli	18	13	5	6	6	-	3	3	-

PRIMARY CENSUS ABSTRACT

CENSUS ABSTRACT

Kolar

of marginal workers

Household industry workers			Other workers			Non-workers			Name of Village	Location code number
Persons	Males	Females	Persons	Males	Females	Persons	Males	Females		
50	51	52	53	54	55	56	57	58	2	1
-	-	-	6	4	2	725	268	457	Doddahasala	622032
1	-	1	2	2	-	254	116	138	Chikkahasala	622033
4	-	4	16	13	3	823	348	475	Chatrakodihalli	622034
-	-	-	6	3	3	474	165	309	Begli Hosahalli	622035
2	-	2	34	9	25	363	169	194	Kallandur	622036
-	-	-	1	1	-	314	137	177	Kolathammanahalli	622037
-	-	-	-	-	-	398	119	279	Begli	622038
4	-	4	142	48	94	264	117	147	Begli Benjenahalli	622039
-	-	-	7	1	6	15	8	7	Chinnenahalli	622040
2	1	1	-	-	-	273	144	129	Cholaghatta	622041
-	-	-	-	-	-	2	1	1	Allidinne	622042
39	22	17	113	85	28	219	106	113	Singondahalli	622043
-	-	-	70	34	36	533	228	305	Kooteri	622044
-	-	-	4	2	2	199	94	105	Dimba	622045
1	1	-	11	7	4	537	232	305	Dimba Chamanahalli	622046
1	-	1	9	5	4	304	148	156	Kurubarahalli	622047
-	-	-	15	10	5	525	198	327	Parehosahalli	622048
-	-	-	-	-	-	2	2	-	Bandur Krishnapura	622049
-	-	-	-	-	-	283	112	171	Iragasandra	622050
-	-	-	4	1	3	441	181	260	Seesandra	622051
-	-	-	-	-	-	231	81	150	Nernahalli	622052
-	-	-	-	-	-	562	202	360	Vittappanahalli	622053
-	-	-	8	6	2	243	127	116	Yanadahalli	622054
-	-	-	-	-	-	207	81	126	Rasthe Thambihalli	622055
-	-	-	1	1	-	193	69	124	Thambihalli	622056
-	-	-	6	5	1	379	149	230	Ramasandra	622057
1	-	1	9	8	1	354	159	195	Ajjapalli	622058
-	-	-	5	3	2	671	323	348	Kembodi	622059
-	-	-	5	1	4	180	94	86	Chadumanahalli	622060
5	2	3	12	4	8	454	170	284	Kalahastipura	622061
-	-	-	5	4	1	702	324	378	Vadagur	622062
-	-	-	1	-	1	12	5	7	Venkatapura	622063
-	-	-	22	12	10	182	83	99	Channarayapura	622064
-	-	-	-	-	-	21	9	12	Kottur Basapura	622065
-	-	-	42	2	40	509	194	315	Belaganahalli	622066
1	-	1	6	3	3	563	222	341	Huthur	622067
-	-	-	30	10	20	465	201	264	Holali	622068
-	-	-	5	5	-	711	303	408	Hollamballi	622069
5	5	-	28	23	5	224	92	132	Doddnahalli	622070
-	-	-	-	-	-	87	50	37	Girnahalli	622071
-	-	-	1	1	-	172	84	88	Thimmasandra	622072
-	-	-	23	9	14	449	183	266	Nadupalli	622073
-	-	-	46	35	11	1,086	354	732	Shillangere	622074
-	-	-	6	3	3	375	150	225	Bhatrahalli	622075
1	-	1	-	-	-	46	20	26	Jangamabasapura	622076
-	-	-	3	-	3	726	311	415	Abbani	622077
-	-	-	-----Un-inhabited-----						Charaladinne	622078
-	-	-	1	1	-	302	94	208	Yaranghatta	622079
-	-	-	-----Un-inhabited-----						Kurubarahalli	622080
-	-	-	1	1	-	425	112	313	Shapur	622081
1	-	1	-	-	-	190	95	95	Siresandra	622082
-	-	-	9	4	5	391	144	247	Nandamballi	622083
-	-	-	-	-	-	264	107	157	Thippasandra	622084
-	-	-	12	3	9	327	155	172	Haralakunte	622085
-	-	-	11	6	5	464	180	284	Haratimallandahalli	622086
2	-	2	3	1	2	180	76	104	Kenchapura	622087
-	-	-	13	8	5	638	261	377	Harati	622088
-	-	-	1	-	1	323	122	201	Kotiganahalli	622089
-	-	-	-----Un-inhabited-----						Andiganahalli	622090
-	-	-	9	4	5	301	74	227	Chamarahalli	622091

**VILLAGE PRIMARY
C D Block -**

Location code number	Name of Village	Area of Village in hectares	Number of households	Total population (including institutional and houseless population)			Population in the age-group 0-6			
				Persons	Males	Females	Persons	Males	Females	
1	2	3	4	5	6	7	8	9	10	
622092	Gurrappanhalli	90.42		-----Un-inhabited-----						
622093	Hale Somarasanahalli	173.62	92	482	236	246	58	25	33	
622094	Gangapura	73.12	91	342	176	166	37	19	18	
622095	Patna	426.69	266	1,162	586	576	143	71	72	
	Agrahara									
622096	Somarasanahalli	205.54	97	468	247	221	50	32	18	
622097	Neelakantapura	151.09	61	328	161	167	41	20	21	

PRIMARY CENSUS ABSTRACT

CENSUS ABSTRACT

Kolar

Scheduled Castes population			Scheduled Tribes population			Literates			Name of Village
Persons	Males	Females	Persons	Males	Females	Persons	Males	Females	
11	12	13	14	15	16	17	18	19	2
-----Un-inhabited-----									Gurrappanahalli
152	69	83	-	-	-	220	127	93	Hale Somarasanahalli
135	71	64	63	35	28	156	94	62	Gangapura
529	263	266	56	23	33	712	409	303	Patna
135	78	57	9	5	4	271	159	112	Agrahara Somarasanahalli
135	65	70	-	-	-	223	118	105	Neelakantapura

**VILLAGE PRIMARY
C D Block -**

Location code number	Name of Village	Illiterates			Total workers			Main workers		
		Persons	Males	Females	Persons	Males	Females	Persons	Males	Females
1	2	20	21	22	23	24	25	26	27	28
622092	Gurrappanhalli	-----Un-inhabited-----								
622093	Hale Somarasanahalli	262	109	153	303	155	148	288	147	141
622094	Gangapura	186	82	104	208	107	101	205	104	101
622095	Patna	450	177	273	450	334	116	424	312	112
	Agrahara									
622096	Somarasanahalli	197	88	109	289	154	135	89	55	34
622097	Neelakantapura	105	43	62	142	93	49	141	93	48

PRIMARY CENSUS ABSTRACT

CENSUS ABSTRACT

Kolar

Industrial category of main workers

Cultivators			Agricultural labourers			Household industry workers			Other workers			Name of Village
Persons	Males	Females	Persons	Males	Females	Persons	Males	Females	Persons	Males	Females	
29	30	31	32	33	34	35	36	37	38	39	40	2
-----Un-inhabited-----												Gurrappanahalli
237	120	117	14	13	1	14	5	9	23	9	14	Hale Somarasanahalli
183	92	91	4	1	3	3	-	3	15	11	4	Gangapura
83	79	4	94	37	57	3	3	-	244	193	51	Patna
73	43	30	5	4	1	-	-	-	11	8	3	Agrahara Somarasanahalli
60	46	14	68	39	29	1	-	1	12	8	4	Neelakantapura

**VILLAGE PRIMARY
C D Block -**

		Industrial category								
Location code number	Name of Village	Marginal workers			Cultivators			Agricultural labourers		
		Persons	Males	Females	Persons	Males	Females	Persons	Males	Females
1	2	41	42	43	44	45	46	47	48	49
622092	Gurrappanhalli	-----Un-inhabited-----								
622093	Hale Somarasanahalli	15	8	7	2	-	2	4	4	-
622094	Gangapura	3	3	-	-	-	-	-	-	-
622095	Patna	26	22	4	7	7	-	3	2	1
	Agrahara									
622096	Somarasanahalli	200	99	101	26	10	16	9	4	5
622097	Neelakantapura	1	-	1	1	-	1	-	-	-

PRIMARY CENSUS ABSTRACT

CENSUS ABSTRACT

Kolar

of marginal workers

Household industry workers			Other workers			Non-workers			Name of Village	Location code number	
Persons	Males	Females	Persons	Males	Females	Persons	Males	Females			
50	51	52	53	54	55	56	57	58	2	1	
-----Un-inhabited-----										Gurrappanahalli	622092
4	2	2	5	2	3	179	81	98	Hale Somarasanahalli	622093	
2	2	-	1	1	-	134	69	65	Gangapura	622094	
-	-	-	16	13	3	712	252	460	Patna	622095	
-	-	-	165	85	80	179	93	86	Agrahara Somarasanahalli	622096	
-	-	-	-	-	-	186	68	118	Neelakantapura	622097	

**VILLAGE PRIMARY
C D Block -**

Location code number	Name of Village	Area of Village in hectares	Number of households	Total population (including institutional and houseless population)			Population in the age-group 0-6		
				Persons	Males	Females	Persons	Males	Females
1	2	3	4	5	6	7	8	9	10
0160	Malur (Total)	63,589.98	43,031	1,96,870	1,00,706	96,164	21,551	10,948	10,603
0160	Malur (Rural)	63,589.98	43,031	1,96,870	1,00,706	96,164	21,551	10,948	10,603
0160	Malur (Urban)	0.00	-	-	-	-	-	-	-
	RURAL								
622098	Thorna Halli	449.55	590	2,717	1,441	1,276	267	141	126
622099	Sonnanaikanahalli	107.43	58	256	133	123	18	9	9
622100	Byranahalli	201.38	312	1,451	740	711	174	82	92
622101	Byranahosahalli	44.46							
622102	Thornahalli Agrahara	134.12							
622103	Gerupura	144.64	141	638	325	313	55	26	29
622104	Sheikhmanpura	139.97							
622105	Dombarahalli	413.37	63	321	155	166	45	26	19
622106	Jakkasandra	370.89	95	469	252	217	57	33	24
622107	Karinaikanahalli	218.16	94	413	210	203	48	19	29
622108	Mindahalli	291.84	183	819	401	418	78	41	37
622109	Seethappanahalli	76.23	64	339	184	155	46	20	26
622110	Muthakadahalli	112.32	107	563	268	295	57	20	37
622111	Shivarapatna	413.59	456	2,174	1,100	1,074	248	114	134
622112	Bavanahalli	530.88	236	1,027	519	508	91	39	52
622113	Yarrappanahalli	99.16							
622114	Jodipura	243.81	120	527	275	252	42	21	21
622115	Korachanoor	34.91	77	350	182	168	37	17	20
622116	Thambihalli	171.91	135	703	356	347	64	30	34
622117	Seethanaikanahalli	130.30	63	266	137	129	27	15	12
622118	Kambipura	82.15	91	410	203	207	39	19	20
622119	Kanivenahalli	281.98	115	506	253	253	76	35	41
622120	Ramenahalli	103.44	57	288	152	136	34	18	16
622121	Shivarapatna Amanikere	170.01							
622122	Agrahara	389.02	306	1,377	721	656	137	75	62
622123	Anepura	191.80	124	612	324	288	59	32	27
622124	Hizuvanahalli	192.30	143	683	336	347	81	34	47
622125	Nambiganahalli	197.40	106	518	275	243	60	36	24
622126	Chikkasabbenahalli	82.88	42	207	95	112	17	6	11
622127	Hungenahalli	342.79	360	1,538	790	748	136	68	68
622128	Vardenahalli	111.50	15	61	28	33	13	5	8
622129	Obalapura	74.81	51	215	110	105	23	12	11
622130	Maliyappanahalli	412.85	186	801	429	372	91	49	42
622131	Abbenahalli	301.79	322	1,436	727	709	166	78	88
622132	M.Sonnahalli	90.24	1	5	3	2	-	-	-
622133	Kondarahalli	79.27	80	302	162	140	28	14	14
622134	Bellavi	274.40	152	628	328	300	62	35	27
622135	Bellavi Plantation	42.09							
622136	Hedaginabele	307.86	153	736	369	367	100	48	52
622137	Channigarayapura	106.48	37	168	80	88	11	4	7
622138	Gangapura	152.62	18	53	22	31	4	1	3
622139	Ramachandrapura Plantation	113.34	3	13	7	6	-	-	-
622140	Irabanahalli	179.18	100	522	276	246	56	31	25
622141	Madivala	279.64	260	1,052	526	526	100	50	50
622142	Harohalli	226.48	171	741	373	368	96	56	40
622143	Lingapura	153.41	45	210	102	108	19	12	7
622144	Chavvenahalli	88.09	126	561	290	271	76	42	34
622145	Chikkakadathur	202.61	124	587	301	286	73	39	34
622146	Doddashivara	181.45	327	1,443	727	716	154	80	74
622147	Doddasabbenahalli	236.85	118	575	297	278	47	21	26
622148	Kadasonnahalli	89.42	20	85	42	43	9	5	4
622149	Bhoovanahalli	302.24	267	1,188	601	587	108	55	53
622150	Doddakunthur	172.03	137	642	330	312	86	46	40
622151	Puramakanahalli	90.62	45	204	101	103	15	8	7

PRIMARY CENSUS ABSTRACT

CENSUS ABSTRACT

Malur

Scheduled Castes population			Scheduled Tribes population			Literates			Name of Village
Persons	Males	Females	Persons	Males	Females	Persons	Males	Females	
11	12	13	14	15	16	17	18	19	2
53,378	26,773	26,605	20,972	10,662	10,310	1,19,087	68,230	50,857	Malur (Total)
53,378	26,773	26,605	20,972	10,662	10,310	1,19,087	68,230	50,857	Malur (Rural)
-	-	-	-	-	-	-	-	-	Malur (Urban)
RURAL									
305	156	149	996	538	458	1,637	948	689	Thorna Halli
98	51	47	10	4	6	145	87	58	Sonnanaikanahalli
151	76	75	73	38	35	921	541	380	Byranahalli
-----Un-inhabited-----									
-----Un-inhabited-----									
356	179	177	-	-	-	434	237	197	Byranahosahalli
-----Un-inhabited-----									
208	98	110	-	-	-	194	99	95	Thornahalli Agrahara
160	86	74	189	100	89	294	181	113	Gerupura
172	84	88	-	-	-	272	167	105	Sheikhmanpura
87	39	48	245	116	129	536	310	226	Dombarahalli
34	18	16	61	38	23	213	128	85	Jakkasandra
133	66	67	146	76	70	409	226	183	Karinaikanahalli
162	85	77	379	199	180	1,571	867	704	Mindahalli
161	74	87	145	75	70	615	361	254	Seethappanahalli
-----Un-inhabited-----									
-	-	-	132	65	67	363	214	149	Muthakadahalli
202	103	99	-	-	-	210	122	88	Shivarapatna
144	64	80	2	1	1	473	277	196	Jodipura
233	121	112	-	-	-	142	82	60	Korachanoor
290	148	142	-	-	-	271	150	121	Thambihalli
176	82	94	124	61	63	281	160	121	Seethanaikanahalli
26	14	12	203	105	98	167	96	71	Kambipura
-----Un-inhabited-----									
-----Un-inhabited-----									
292	143	149	-	-	-	973	571	402	Shivarapatna Amanikere
149	74	75	5	3	2	416	247	169	Agrahara
430	213	217	-	-	-	421	245	176	Anepura
82	41	41	-	-	-	338	195	143	Hizuvanahalli
12	5	7	-	-	-	144	75	69	Nambiganahalli
236	120	116	256	133	123	1,009	582	427	Chikkasabbenahalli
43	20	23	-	-	-	30	16	14	Hungenahalli
168	86	82	19	8	11	113	66	47	Vardenahalli
168	83	85	103	55	48	513	302	211	Obalapura
211	103	108	83	42	41	950	541	409	Maliyappanahalli
-	-	-	-	-	-	5	3	2	Abbenahalli
2	1	1	-	-	-	230	137	93	M.Sonnahalli
117	57	60	-	-	-	439	245	194	Kondarahalli
-----Un-inhabited-----									
-----Un-inhabited-----									
239	112	127	3	2	1	462	264	198	Bellavi
60	31	29	-	-	-	119	66	53	Bellavi Plantation
36	16	20	-	-	-	18	9	9	Hedaginabele
-----Un-inhabited-----									
2	1	1	-	-	-	10	6	4	Channigarayapura
120	61	59	18	9	9	352	204	148	Gangapura
514	257	257	6	3	3	607	341	266	Ramachandrapura
150	75	75	61	34	27	362	200	162	Plantation
199	99	100	3	1	2	115	63	52	Irabanahalli
49	26	23	-	-	-	325	171	154	Madivala
295	154	141	173	88	85	311	180	131	Harohalli
332	155	177	60	30	30	919	524	395	Lingapura
73	39	34	-	-	-	386	220	166	Chavvenahalli
45	22	23	-	-	-	36	21	15	Chikkakadathur
214	106	108	349	180	169	701	420	281	Doddashivara
54	27	27	97	52	45	383	221	162	Doddasabbenahalli
90	47	43	-	-	-	127	67	60	Kadasonnahalli
-----Un-inhabited-----									
-----Un-inhabited-----									
90	47	43	-	-	-	127	67	60	Bhoovanahalli
-----Un-inhabited-----									
-----Un-inhabited-----									
90	47	43	-	-	-	127	67	60	Doddakunthur
-----Un-inhabited-----									
-----Un-inhabited-----									
90	47	43	-	-	-	127	67	60	Puramakanahalli

**VILLAGE PRIMARY
C D Block -**

Location code number	Name of Village	Illiterates			Total workers			Main workers		
		Persons	Males	Females	Persons	Males	Females	Persons	Males	Females
		20	21	22	23	24	25	26	27	28
0160	Malur (Total)	77,783	32,476	45,307	96,898	60,975	35,923	69,906	48,848	21,058
0160	Malur (Rural)	77,783	32,476	45,307	96,898	60,975	35,923	69,906	48,848	21,058
0160	Malur (Urban)	-	-	-	-	-	-	-	-	-
	RURAL									
622098	Thorna Halli	1,080	493	587	1,421	816	605	618	510	108
622099	Sonnanaikanahalli	111	46	65	113	88	25	93	73	20
622100	Byranahalli	530	199	331	712	463	249	421	394	27
622101	Byranahosahalli				-----Un-inhabited-----					
622102	Thornahalli Agrahara				-----Un-inhabited-----					
622103	Gerupura	204	88	116	266	195	71	64	53	11
622104	Sheikhmanpura				-----Un-inhabited-----					
622105	Dombarahalli	127	56	71	123	78	45	120	76	44
622106	Jakkasandra	175	71	104	254	150	104	250	146	104
622107	Karinaikanahalli	141	43	98	204	134	70	133	101	32
622108	Mindahalli	283	91	192	372	223	149	307	219	88
622109	Seethappanahalli	126	56	70	164	106	58	99	73	26
622110	Muthakadahalli	154	42	112	249	165	84	218	150	68
622111	Shivarapatna	603	233	370	956	677	279	735	581	154
622112	Bavanahalli	412	158	254	621	319	302	190	135	55
622113	Yarrappanahalli				-----Un-inhabited-----					
622114	Jodipura	164	61	103	313	168	145	261	154	107
622115	Korachanoor	140	60	80	197	106	91	101	61	40
622116	Thambihalli	230	79	151	313	182	131	300	175	125
622117	Seethanaikanahalli	124	55	69	139	83	56	137	83	54
622118	Kambipura	139	53	86	206	137	69	199	134	65
622119	Kanivenahalli	225	93	132	272	156	116	79	61	18
622120	Ramenahalli	121	56	65	164	93	71	91	69	22
622121	Shivarapatna Amanikere				-----Un-inhabited-----					
622122	Agrahara	404	150	254	770	467	303	682	435	247
622123	Anepura	196	77	119	302	172	130	240	148	92
622124	Hizuvannahalli	262	91	171	527	269	258	64	39	25
622125	Nambiganahalli	180	80	100	196	158	38	91	82	9
622126	Chikkasabbenahalli	63	20	43	69	57	12	25	22	3
622127	Hungenahalli	529	208	321	774	473	301	529	365	164
622128	Vardenahalli	31	12	19	42	21	21	1	1	-
622129	Obalapura	102	44	58	128	73	55	8	7	1
622130	Maliyappanahalli	288	127	161	306	250	56	305	250	55
622131	Abbenahalli	486	186	300	621	415	206	540	367	173
622132	M. Sonnahalli	-	-	-	1	1	-	1	1	-
622133	Kondarahalli	72	25	47	93	85	8	82	79	3
622134	Bellavi	189	83	106	204	174	30	197	167	30
622135	Bellavi Plantation				-----Un-inhabited-----					
622136	Hedaginabele	274	105	169	349	243	106	315	213	102
622137	Channigarayapura	49	14	35	66	50	16	61	49	12
622138	Gangapura	35	13	22	27	15	12	27	15	12
622139	Ramachandrapura Plantation	3	1	2	7	5	2	7	5	2
622140	Irabanahalli	170	72	98	209	178	31	209	178	31
622141	Madivala	445	185	260	383	285	98	245	207	38
622142	Harohalli	379	173	206	403	246	157	397	241	156
622143	Lingapura	95	39	56	108	54	54	79	51	28
622144	Chavvenahalli	236	119	117	234	168	66	104	84	20
622145	Chikkakadathur	276	121	155	281	195	86	261	187	74
622146	Doddashivara	524	203	321	602	430	172	579	417	162
622147	Doddasabbenahalli	189	77	112	326	178	148	207	174	33
622148	Kadasonnahalli	49	21	28	50	26	24	32	23	9
622149	Bhoovanahalli	487	181	306	461	349	112	285	235	50
622150	Doddakunthur	259	109	150	308	201	107	306	200	106
622151	Puramakanahalli	77	34	43	86	67	19	80	63	17

PRIMARY CENSUS ABSTRACT

CENSUS ABSTRACT
Malur

Industrial category of main workers													Name of Village
Household industry													
Cultivators			Agricultural labourers			workers			Other workers				
Persons	Males	Females	Persons	Males	Females	Persons	Males	Females	Persons	Males	Females	2	
29	30	31	32	33	34	35	36	37	38	39	40		
21,945	17,100	4,845	20,178	11,318	8,860	972	673	299	26,811	19,757	7,054	Malur (Total)	
21,945	17,100	4,845	20,178	11,318	8,860	972	673	299	26,811	19,757	7,054	Malur (Rural)	
-	-	-	-	-	-	-	-	-	-	-	-	Malur (Urban)	
RURAL													
59	51	8	295	227	68	4	4	-	260	228	32	Thorna Halli	
12	12	-	51	35	16	-	-	-	30	26	4	Sonnanaikanahalli	
192	187	5	167	155	12	15	14	1	47	38	9	Byranahalli	
-----Un-inhabited-----													
-----Un-inhabited-----													
22	19	3	6	4	2	-	-	-	36	30	6	Gerupura	
-----Un-inhabited-----													
27	18	9	10	7	3	1	1	-	82	50	32	Dombarahalli	
31	21	10	9	6	3	13	5	8	197	114	83	Jakkasandra	
95	69	26	1	1	-	2	2	-	35	29	6	Karinaikanahalli	
128	116	12	130	64	66	3	1	2	46	38	8	Mindahalli	
65	43	22	-	-	-	-	-	-	34	30	4	Seethappanahalli	
100	77	23	72	40	32	2	-	2	44	33	11	Muthakadahalli	
125	99	26	135	69	66	81	73	8	394	340	54	Shivarapatna	
72	55	17	52	23	29	2	1	1	64	56	8	Bavanahalli	
-----Un-inhabited-----													
76	56	20	178	94	84	-	-	-	7	4	3	Jodipura	
48	30	18	22	9	13	-	-	-	31	22	9	Korachanoor	
221	135	86	54	24	30	1	1	-	24	15	9	Thambihalli	
18	15	3	80	36	44	-	-	-	39	32	7	Seethanaikanahalli	
27	25	2	114	67	47	-	-	-	58	42	16	Kambipura	
16	10	6	5	5	-	-	-	-	58	46	12	Kanivenahalli	
12	8	4	20	18	2	-	-	-	59	43	16	Ramenahalli	
-----Un-inhabited-----													
-----Un-inhabited-----													
106	81	25	206	95	111	-	-	-	370	259	111	Agrahara	
175	99	76	6	2	4	-	-	-	59	47	12	Anepura	
45	36	9	7	1	6	-	-	-	12	2	10	Hizuvanahalli	
59	56	3	5	4	1	1	1	-	26	21	5	Nambiganahalli	
21	19	2	-	-	-	-	-	-	4	3	1	Chikkasabbenahalli	
149	112	37	210	133	77	19	13	6	151	107	44	Hungenahalli	
1	1	-	-	-	-	-	-	-	-	-	-	Vardenahalli	
3	2	1	-	-	-	3	3	-	2	2	-	Obalapura	
74	73	1	130	101	29	1	1	-	100	75	25	Maliyappanahalli	
67	52	15	149	64	85	7	4	3	317	247	70	Abbenahalli	
-	-	-	-	-	-	-	-	-	1	1	-	M.Sonnahalli	
36	36	-	11	9	2	2	2	-	33	32	1	Kondarahalli	
80	77	3	56	45	11	-	-	-	61	45	16	Bellavi	
-----Un-inhabited-----													
147	116	31	88	44	44	1	1	-	79	52	27	Bellavi Plantation	
26	21	5	14	11	3	-	-	-	21	17	4	Hedaginabele	
4	4	-	11	5	6	-	-	-	12	6	6	Channigarayapura	
-----Un-inhabited-----													
-	-	-	-	-	-	-	-	-	7	5	2	Gangapura	
-	-	-	-	-	-	-	-	-	-	-	-	Ramachandrapura	
-	-	-	-	-	-	-	-	-	-	-	-	Plantation	
74	71	3	25	19	6	3	2	1	107	86	21	Irabanahalli	
25	22	3	4	1	3	2	1	1	214	183	31	Madivala	
80	68	12	84	39	45	3	2	1	230	132	98	Harohalli	
-	-	-	-	-	-	-	-	-	79	51	28	Lingapura	
2	2	-	3	3	-	1	-	1	98	79	19	Chavvenahalli	
34	26	8	157	110	47	1	1	-	69	50	19	Chikkakadathur	
101	71	30	185	111	74	10	8	2	283	227	56	Doddashivara	
78	76	2	34	22	12	6	5	1	89	71	18	Doddasabbenahalli	
8	7	1	6	3	3	-	-	-	18	13	5	Kadasonnahalli	
79	72	7	37	30	7	2	1	1	167	132	35	Bhoovanahalli	
49	38	11	68	20	48	-	-	-	189	142	47	Doddakunthur	
12	12	-	56	40	16	-	-	-	12	11	1	Puramakanahalli	

VILLAGE PRIMARY
C D Block -

Industrial category

Location code number	Name of Village	Marginal workers			Cultivators			Agricultural labourers		
		Persons	Males	Females	Persons	Males	Females	Persons	Males	Females
1	2	41	42	43	44	45	46	47	48	49
0160	Malur (Total)	26,992	12,127	14,865	2,987	1,314	1,673	14,614	5,625	8,989
0160	Malur (Rural)	26,992	12,127	14,865	2,987	1,314	1,673	14,614	5,625	8,989
0160	Malur (Urban)	-	-	-	-	-	-	-	-	-
	RURAL									
622098	Thorna Halli	803	306	497	68	6	62	713	287	426
622099	Sonnanaikanahalli	20	15	5	-	-	-	-	-	-
622100	Byranahalli	291	69	222	15	-	15	273	67	206
622101	Byranahosahalli									
622102	Thornahalli Agrahara									
622103	Gerupura	202	142	60	1	1	-	60	41	19
622104	Sheikhmanpura									
622105	Dombarahalli	3	2	1	-	-	-	3	2	1
622106	Jakkasandra	4	4	-	-	-	-	2	2	-
622107	Karinaikanahalli	71	33	38	3	-	3	62	28	34
622108	Mindahalli	65	4	61	8	-	8	55	3	52
622109	Seethappanahalli	65	33	32	5	-	5	57	31	26
622110	Muthakadahalli	31	15	16	1	1	-	29	14	15
622111	Shivarapatna	221	96	125	13	9	4	60	10	50
622112	Bavanahalli	431	184	247	8	4	4	393	158	235
622113	Yarrappanahalli									
622114	Jodipura	52	14	38	25	3	22	24	10	14
622115	Korachanoor	96	45	51	2	2	-	90	40	50
622116	Thambihalli	13	7	6	4	2	2	8	4	4
622117	Seethanaikanahalli	2	-	2	1	-	1	1	-	1
622118	Kambipura	7	3	4	1	-	1	5	2	3
622119	Kanivenahalli	193	95	98	10	5	5	33	13	20
622120	Ramenahalli	73	24	49	2	1	1	47	7	40
622121	Shivarapatna Amanikere									
622122	Agrahara	88	32	56	19	7	12	30	9	21
622123	Anepura	62	24	38	2	1	1	13	2	11
622124	Hizuvanahalli	463	230	233	4	3	1	236	108	128
622125	Nambiganahalli	105	76	29	3	3	-	98	70	28
622126	Chikkasabbenahalli	44	35	9	2	1	1	40	33	7
622127	Hungenahalli	245	108	137	14	11	3	130	41	89
622128	Vardenahalli	41	20	21	38	18	20	3	2	1
622129	Obalapura	120	66	54	120	66	54	-	-	-
622130	Maliyappanahalli	1	-	1	-	-	-	-	-	-
622131	Abbenahalli	81	48	33	1	-	1	20	7	13
622132	M.Sonnahalli	-	-	-	-	-	-	-	-	-
622133	Kondarahalli	11	6	5	1	1	-	4	-	4
622134	Bellavi	7	7	-	3	3	-	-	-	-
622135	Bellavi Plantation									
622136	Hedaginabele	34	30	4	-	-	-	10	8	2
622137	Channigarayapura	5	1	4	-	-	-	3	-	3
622138	Gangapura	-	-	-	-	-	-	-	-	-
622139	Ramachandrapura Plantation	-	-	-	-	-	-	-	-	-
622140	Irabanahalli	-	-	-	-	-	-	-	-	-
622141	Madivala	138	78	60	-	-	-	-	-	-
622142	Harohalli	6	5	1	1	-	1	-	-	-
622143	Lingapura	29	3	26	-	-	-	-	-	-
622144	Chavvenahalli	130	84	46	-	-	-	21	13	8
622145	Chikkakadathur	20	8	12	-	-	-	13	5	8
622146	Doddashivara	23	13	10	2	1	1	9	4	5
622147	Doddasabbenahalli	119	4	115	2	-	2	113	2	111
622148	Kadasonnahalli	18	3	15	-	-	-	13	-	13
622149	Bhoovanahalli	176	114	62	14	9	5	102	65	37
622150	Doddakunthur	2	1	1	-	-	-	1	-	1
622151	Puramakanahalli	6	4	2	-	-	-	5	3	2

PRIMARY CENSUS ABSTRACT

CENSUS ABSTRACT

Malur

of marginal workers										Location code number
Household industry workers			Other workers			Non-workers			Name of Village 2	
Persons	Males	Females	Persons	Males	Females	Persons	Males	Females		1
50	51	52	53	54	55	56	57	58		
806	376	430	8,585	4,812	3,773	99,972	39,731	60,241	Malur (Total)	0160
806	376	430	8,585	4,812	3,773	99,972	39,731	60,241	Malur (Rural)	0160
-	-	-	-	-	-	-	-	-	Malur (Urban)	0160
RURAL										
5	1	4	17	12	5	1,296	625	671	Thorna Halli	622098
-	-	-	20	15	5	143	45	98	Sonnanaikanahalli	622099
2	2	-	1	-	1	739	277	462	Byranahalli	622100
-----Un-inhabited-----										
-----Un-inhabited-----										
1	1	-	140	99	41	372	130	242	Thornahalli Agrahara	622102
-----Un-inhabited-----										
-	-	-	-	-	-	198	77	121	Sheikhmanpura	622104
-	-	-	2	2	-	215	102	113	Dombarahalli	622105
-	-	-	6	5	1	209	76	133	Jakkasandra	622106
-	-	-	2	1	1	447	178	269	Karinaikanahalli	622107
-	-	-	3	2	1	175	78	97	Mindahalli	622108
-	-	-	1	-	1	314	103	211	Seethappanahalli	622109
21	9	12	127	68	59	1,218	423	795	Muthakadahalli	622110
2	-	2	28	22	6	406	200	206	Shivarapatna	622111
-----Un-inhabited-----										
-	-	-	3	1	2	214	107	107	Bavanahalli	622112
2	1	1	2	2	-	153	76	77	Yarrappanahalli	622113
-	-	-	1	1	-	390	174	216	Jodipura	622114
-	-	-	-	-	-	127	54	73	Korachanoor	622115
-	-	-	1	1	-	204	66	138	Thambihalli	622116
-	-	-	150	77	73	234	97	137	Seethanaikanahalli	622117
-	-	-	24	16	8	124	59	65	Kambipura	622118
-----Un-inhabited-----										
-	-	-	39	16	23	607	254	353	Kanivenahalli	622119
-	-	-	47	21	26	310	152	158	Ramenahalli	622120
-	-	-	223	119	104	156	67	89	Shivarapatna Amanikere	622121
-	-	-	4	3	1	322	117	205	Agrahara	622122
-	-	-	2	1	1	138	38	100	Anepura	622123
82	44	38	19	12	7	764	317	447	Hizuvanahalli	622124
-	-	-	-	-	-	19	7	12	Nambiganahalli	622125
-	-	-	-	-	-	87	37	50	Chikkasabbenahalli	622126
-	-	-	1	-	1	495	179	316	Hungenahalli	622127
2	1	1	58	40	18	815	312	503	Vardenahalli	622128
-	-	-	-	-	-	4	2	2	Obalapura	622129
-	-	-	6	5	1	209	77	132	Maliyappanahalli	622130
-	-	-	4	4	-	424	154	270	Abbenahalli	622131
-----Un-inhabited-----										
1	-	1	23	22	1	387	126	261	M.Sonnahalli	622132
-	-	-	2	1	1	102	30	72	Kondarahalli	622133
-	-	-	-	-	-	26	7	19	Bellavi	622134
-	-	-	-	-	-	6	2	4	Bellavi Plantation	622135
-	-	-	-	-	-	313	98	215	Hedaginabele	622136
4	3	1	134	75	59	669	241	428	Channigarayapura	622137
-	-	-	5	5	-	338	127	211	Gangapura	622138
-	-	-	29	3	26	102	48	54	Ramachandrapura	622139
25	3	22	84	68	16	327	122	205	Plantation	622139
-	-	-	7	3	4	306	106	200	Irabanahalli	622140
-	-	-	12	8	4	841	297	544	Madivala	622141
-	-	-	4	2	2	249	119	130	Harohalli	622142
-	-	-	5	3	2	35	16	19	Lingapura	622143
4	1	3	56	39	17	727	252	475	Chavvenahalli	622144
-	-	-	1	1	-	334	129	205	Chikkakadathur	622145
-	-	-	1	1	-	118	34	84	Doddashivara	622146
-	-	-	1	1	-	118	34	84	Doddasabbenahalli	622147
-	-	-	1	1	-	118	34	84	Kadasonnahalli	622148
-	-	-	1	1	-	118	34	84	Bhoovanahalli	622149
-	-	-	1	1	-	118	34	84	Doddakunthur	622150
-	-	-	1	1	-	118	34	84	Puramakanahalli	622151

VILLAGE PRIMARY
C D Block -

Location code number	Name of Village	Area of Village in hectares	Number of households	Total population (including institutional and houseless population)			Population in the age-group 0-6		
				Persons	Males	Females	Persons	Males	Females
1	2	3	4	5	6	7	8	9	10
622152	Haripura	52.97	40	205	105	100	25	9	16
622153	Vadaganahalli	153.54	135	624	303	321	82	38	44
622154	Chikkashivara	127.95	80	377	176	201	40	15	25
622155	Doddakadathur	243.98	465	2,125	1,082	1,043	213	100	113
622156	Kothakota Thimmanahalli	51.94	2	9	5	4	1	1	-
622157	Guddanahalli	214.58	208	958	482	476	80	41	39
622158	Malur (Rural) *	139.74	28	115	62	53	7	4	3
622159	Chokkondahalli	252.29	298	1,267	618	649	130	58	72
622160	Gangasandra	78.33			-----Un-inhabited-----				
622161	Hanumanayakanahalli	91.50	101	380	197	183	42	20	22
622162	Lakkenahalli	84.68	76	300	161	139	29	21	8
622163	Yeswanthapura	325.07	383	1,765	901	864	215	106	109
622164	Thimmapura	51.29			-----Un-inhabited-----				
622165	Hanumanthapura	66.08	1	6	2	4	1	1	-
622166	Nallappanahalli	74.19	46	205	102	103	22	6	16
622167	Kadadenahalli	175.74	229	965	491	474	92	45	47
622168	Boppanahalli	136.09	116	476	233	243	46	28	18
622169	Chikkapura	102.93	97	470	244	226	50	26	24
622170	Madanahatti	252.87	160	704	355	349	84	42	42
622171	Pitchaguntrahalli	134.49	60	258	133	125	42	20	22
622172	Madanahatti - Venkatapura	79.43			-----Un-inhabited-----				
622173	Marasandra	235.49	140	541	277	264	40	19	21
622174	Marasandra Plantation	244.96			-----Un-inhabited-----				
622175	Huralagere	137.91	163	717	366	351	72	36	36
622176	Upavasapura	73.73	72	348	167	181	36	17	19
622177	Byalahalli	66.07	77	397	204	193	47	25	22
622178	Kurandahalli	166.44	347	1,410	857	553	160	88	72
622179	Nosagere	259.46	295	1,090	606	484	84	41	43
622180	Kanachikkanahalli	68.65	17	62	31	31	9	5	4
622181	Purasanahalli	135.63	140	661	329	332	64	30	34
622182	Kurandahalli Plantation	130.47	25	88	41	47	19	9	10
622183	Patitganahalli	75.98	42	144	78	66	25	13	12
622184	Mangapura	136.80	201	915	464	451	124	59	65
622185	Channakal	186.62	196	841	447	394	89	46	43
622186	Dyapasandra	242.83	249	1,255	624	631	165	80	85
622187	Neelakanta Agrahara	104.25	158	753	374	379	87	44	43
622188	Veerapura	56.47	25	88	45	43	4	2	2
622189	Kodur	198.55	223	942	478	464	101	52	49
622190	Sonahalli	173.51	123	569	283	286	61	26	35
622191	Kateri	212.22	110	494	243	251	59	29	30
622192	Kodaginabele	164.27	39	164	82	82	19	11	8
622193	Chikkakunthur	176.67	167	854	471	383	78	49	29
622194	Alubavikothur	130.72	6	44	24	20	2	2	-
622195	Kundenahalli	145.01	31	141	73	68	13	3	10
622196	Karikuchanahalli	19.08	1	4	2	2	-	-	-
622197	Geragadenahalli	93.70	28	165	79	86	24	13	11
622198	Araleri	457.47	364	1,650	824	826	163	78	85
622199	Angasettihalli	50.30	95	449	238	211	35	21	14
622200	Bingipura	99.53	168	694	340	354	107	56	51
622201	Hanumanthapura	165.26	2	15	8	7	2	1	1
622202	Thimmanayakanahalli	61.06	90	461	241	220	50	32	18
622203	Yarapasettihalli	73.48	34	161	79	82	20	11	9
622204	Gaddamsonnahalli	65.25	4	13	6	7	2	-	2
622205	Tharanahalli	27.10	4	16	6	10	2	2	-
622206	Mylandahalli	258.48	288	1,252	624	628	142	73	69
622207	Sulikunte	21.31			-----Un-inhabited-----				
622208	Chokkapura	44.56			-----Un-inhabited-----				

PRIMARY CENSUS ABSTRACT

CENSUS ABSTRACT

Malur

Scheduled Castes population			Scheduled Tribes population			Literates			Name of Village
Persons	Males	Females	Persons	Males	Females	Persons	Males	Females	
11	12	13	14	15	16	17	18	19	2
-	-	-	5	4	1	111	65	46	Haripura
222	112	110	38	17	21	378	198	180	Vadaganahalli
109	47	62	4	2	2	237	127	110	Chikkashivara
331	158	173	51	24	27	1,424	811	613	Doddakadathur
-	-	-	-	-	-	8	4	4	Kothakota
-	-	-	-	-	-	8	4	4	Thimmanahalli
335	172	163	88	45	43	551	315	236	Guddanahalli
21	11	10	11	7	4	72	40	32	Malur (Rural) *
430	202	228	18	8	10	844	454	390	Chokkondahalli
-	-	-	-----Un-inhabited-----			-	-	-	Gangasandra
9	4	5	90	43	47	193	125	68	Hanumanayakanahalli
5	3	2	15	9	6	182	109	73	Lakkenahalli
59	30	29	178	93	85	1,210	671	539	Yeswanthapura
-	-	-	-----Un-inhabited-----			-	-	-	Thimmapura
-	-	-	-	-	-	3	1	2	Hanumanthapura
27	14	13	94	50	44	123	67	56	Nallappanahalli
137	72	65	400	210	190	581	330	251	Kadadenahalli
86	42	44	-	-	-	324	174	150	Boppanahalli
398	207	191	-	-	-	303	176	127	Chikkapura
401	201	200	97	47	50	397	233	164	Madanahatti
107	52	55	16	7	9	157	87	70	Pitchagunthahalli
-	-	-	-----Un-inhabited-----			-	-	-	Madanahatti - Venkatapura
132	63	69	-	-	-	386	229	157	Marasandra
-	-	-	-----Un-inhabited-----			-	-	-	Marasandra Plantation
148	75	73	-	-	-	515	303	212	Huralagere
43	17	26	-	-	-	173	92	81	Upavasapura
140	70	70	6	3	3	230	128	102	Byalahalli
735	370	365	4	3	1	875	594	281	Kurandahalli
241	124	117	4	4	-	725	459	266	Nosagere
20	10	10	-	-	-	36	17	19	Kanachikkanahalli
135	67	68	25	13	12	435	240	195	Purasanahalli
49	24	25	15	6	9	31	17	14	Kurandahalli Plantation
22	12	10	17	7	10	46	31	15	Patitganahalli
613	293	320	6	2	4	578	327	251	Mangapura
140	75	65	1	-	1	509	309	200	Channakal
153	79	74	64	35	29	737	403	334	Dyapasandra
241	115	126	16	7	9	385	206	179	Neelakanta Agrahara
2	1	1	46	25	21	44	22	22	Veerapura
89	48	41	97	49	48	519	300	219	Kodur
103	56	47	20	8	12	416	230	186	Sonnahalli
255	124	131	-	-	-	295	164	131	Kateri
4	1	3	12	8	4	89	47	42	Kodaginabele
187	107	80	23	14	9	633	382	251	Chikkakunthur
-	-	-	-	-	-	36	22	14	Alubavikothur
7	3	4	-	-	-	93	57	36	Kundenahalli
-	-	-	-	-	-	4	2	2	Karikuchanahalli
-	-	-	165	79	86	84	42	42	Geragadenahalli
502	251	251	121	65	56	1,083	603	480	Araleri
4	2	2	430	228	202	256	153	103	Angasettihalli
52	22	30	596	297	299	311	170	141	Bingipura
-	-	-	-	-	-	12	7	5	Hanumanthapura
100	42	58	51	29	22	272	155	117	Thimmanayakanahalli
59	31	28	9	5	4	84	50	34	Yarapasettihalli
3	1	2	-	-	-	6	3	3	Gaddamsonnahalli
-	-	-	-	-	-	9	3	6	Tharanahalli
146	74	72	51	23	28	734	407	327	Mylandahalli
-	-	-	-----Un-inhabited-----			-	-	-	Sulikunte
-	-	-	-----Un-inhabited-----			-	-	-	Chokkapura

**VILLAGE PRIMARY
C D Block -**

Location code number	Name of Village	Illiterates			Total workers			Main workers		
		Persons	Males	Females	Persons	Males	Females	Persons	Males	Females
		20	21	22	23	24	25	26	27	28
622152	Haripura	94	40	54	84	69	15	77	65	12
622153	Vadaganahalli	246	105	141	326	196	130	326	196	130
622154	Chikkashivara	140	49	91	124	103	21	79	74	5
622155	Doddakadathur	701	271	430	841	639	202	769	589	180
622156	Kothakota Thimmanahalli	1	1	-	3	2	1	3	2	1
622157	Guddanahalli	407	167	240	435	306	129	435	306	129
622158	Malur (Rural) *	43	22	21	66	37	29	66	37	29
622159	Chokkondahalli	423	164	259	583	390	193	531	357	174
622160	Gangasandra				-----Un-inhabited-----					
622161	Hanumanayakanahalli	187	72	115	206	122	84	137	113	24
622162	Lakkenahalli	118	52	66	146	88	58	100	82	18
622163	Yeswanthapura	555	230	325	827	530	297	559	485	74
622164	Thimmapura				-----Un-inhabited-----					
622165	Hanumanthapura	3	1	2	1	1	-	1	1	-
622166	Nallappanahalli	82	35	47	98	61	37	94	58	36
622167	Kadadenahalli	384	161	223	520	320	200	506	317	189
622168	Boppanahalli	152	59	93	256	153	103	189	148	41
622169	Chikkapura	167	68	99	289	157	132	231	136	95
622170	Madanahatti	307	122	185	386	219	167	317	194	123
622171	Pitchaguntrahalli	101	46	55	124	84	40	123	83	40
622172	Madanahatti - Venkatapura				-----Un-inhabited-----					
622173	Marasandra	155	48	107	146	134	12	48	42	6
622174	Marasandra Plantation				-----Un-inhabited-----					
622175	Huralagere	202	63	139	475	243	232	341	233	108
622176	Upavasapura	175	75	100	167	124	43	167	124	43
622177	Byalahalli	167	76	91	163	120	43	159	118	41
622178	Kurandahalli	535	263	272	774	616	158	739	600	139
622179	Nosagere	365	147	218	541	428	113	418	353	65
622180	Kanachikkanahalli	26	14	12	30	22	8	26	19	7
622181	Purasanahalli	226	89	137	322	190	132	282	162	120
622182	Kurandahalli Plantation	57	24	33	67	33	34	58	28	30
622183	Patitganahalli	98	47	51	76	55	21	72	52	20
622184	Mangapura	337	137	200	421	258	163	404	250	154
622185	Channakal	332	138	194	389	276	113	337	250	87
622186	Dyapasandra	518	221	297	568	390	178	417	308	109
622187	Neelakanta Agrahara	368	168	200	348	210	138	302	183	119
622188	Veerapura	44	23	21	49	33	16	46	32	14
622189	Kodur	423	178	245	484	314	170	473	307	166
622190	Sonnahalli	153	53	100	276	156	120	238	133	105
622191	Kateri	199	79	120	232	151	81	199	146	53
622192	Kodaginabele	75	35	40	92	52	40	76	52	24
622193	Chikkakunthur	221	89	132	366	247	119	142	124	18
622194	Alubavikothur	8	2	6	18	12	6	18	12	6
622195	Kundenahalli	48	16	32	69	45	24	69	45	24
622196	Karikuchanahalli	-	-	-	2	1	1	2	1	1
622197	Geragadenahalli	81	37	44	106	51	55	105	50	55
622198	Araleri	567	221	346	812	493	319	733	478	255
622199	Angasetihalli	193	85	108	268	152	116	261	145	116
622200	Bingipura	383	170	213	366	216	150	350	209	141
622201	Hanumanthapura	3	1	2	10	6	4	10	6	4
622202	Thimmanayakanahalli	189	86	103	245	142	103	176	132	44
622203	Yarapasetihalli	77	29	48	78	40	38	76	40	36
622204	Gaddamsonnahalli	7	3	4	4	4	-	4	4	-
622205	Tharanahalli	7	3	4	4	3	1	4	3	1
622206	Mylandahalli	518	217	301	549	375	174	251	187	64
622207	Sulikunte				-----Un-inhabited-----					
622208	Chokkapura				-----Un-inhabited-----					

PRIMARY CENSUS ABSTRACT

CENSUS ABSTRACT
Malur

Industrial category of main workers

Household industry												Name of Village
Cultivators			Agricultural labourers						Other workers			
Persons	Males	Females	Persons	Males	Females	Persons	Males	Females	Persons	Males	Females	
29	30	31	32	33	34	35	36	37	38	39	40	2
14	14	-	43	39	4	-	-	-	20	12	8	Haripura
48	32	16	68	29	39	3	2	1	207	133	74	Vadaganahalli
52	51	1	4	2	2	-	-	-	23	21	2	Chikkashivara
262	238	24	230	144	86	1	1	-	276	206	70	Doddakadathur
3	2	1	-	-	-	-	-	-	-	-	-	Kothakota
59	55	4	133	66	67	-	-	-	243	185	58	Thimmanahalli
6	6	-	-	-	-	-	-	-	60	31	29	Guddanahalli
91	61	30	56	33	23	-	-	-	384	263	121	Malur (Rural) *
-----Un-inhabited-----												Chokkondahalli
30	28	2	33	28	5	-	-	-	74	57	17	Gangasandra
27	26	1	17	15	2	-	-	-	56	41	15	Hanumanayakanahalli
244	232	12	155	118	37	19	17	2	141	118	23	Lakkenahalli
-----Un-inhabited-----												Yeswanthapura
1	1	-	-	-	-	-	-	-	-	-	-	Thimmapura
36	21	15	16	10	6	1	1	-	41	26	15	Hanumanthapura
126	83	43	174	88	86	-	-	-	206	146	60	Nallappanahalli
34	33	1	21	15	6	-	-	-	134	100	34	Kadadenahalli
34	17	17	146	84	62	6	4	2	45	31	14	Boppanahalli
77	43	34	59	30	29	5	3	2	176	118	58	Chikkapura
36	30	6	5	2	3	3	2	1	79	49	30	Madanahatti
-----Un-inhabited-----												Pitchaguntrahalli
15	14	1	4	4	-	2	2	-	27	22	5	Madanahatti - Venkatapura
-----Un-inhabited-----												Marasandra
187	136	51	54	20	34	-	-	-	100	77	23	Marasandra Plantation
49	48	1	77	50	27	2	2	-	39	24	15	Huralagere
33	32	1	40	24	16	2	1	1	84	61	23	Upavasapura
32	29	3	18	10	8	3	1	2	686	560	126	Byalahalli
70	65	5	25	22	3	7	5	2	316	261	55	Kurandahalli
10	9	1	-	-	-	-	-	-	16	10	6	Nosagere
64	42	22	26	12	14	24	14	10	168	94	74	Kanachikkanahalli
1	-	1	-	-	-	-	-	-	57	28	29	Purasanahalli
2	2	-	-	-	-	-	-	-	70	50	20	Kurandahalli Plantation
42	27	15	4	1	3	1	-	1	357	222	135	Patitganahalli
76	75	1	195	138	57	-	-	-	66	37	29	Mangapura
217	178	39	33	12	21	2	1	1	165	117	48	Channakal
50	33	17	118	53	65	4	3	1	130	94	36	Dyapasandra
-	-	-	17	11	6	2	2	-	27	19	8	Neelakanta Agrahara
111	99	12	111	70	41	9	6	3	242	132	110	Veerapura
150	78	72	3	1	2	10	3	7	75	51	24	Kodur
48	46	2	56	40	16	-	-	-	95	60	35	Sannahalli
28	23	5	33	16	17	-	-	-	15	13	2	Kateri
58	52	6	17	14	3	-	-	-	67	58	9	Kodaginabele
11	11	-	6	-	6	1	1	-	-	-	-	Chikkakunthur
20	19	1	40	20	20	-	-	-	9	6	3	Alubavikothur
1	1	-	1	-	1	-	-	-	-	-	-	Kundenahalli
-	-	-	104	49	55	-	-	-	1	1	-	Karikuchanahalli
162	141	21	261	119	142	-	-	-	310	218	92	Geragadenahalli
8	6	2	203	105	98	-	-	-	50	34	16	Araleri
35	30	5	258	143	115	2	2	-	55	34	21	Angasettihalli
7	6	1	3	-	3	-	-	-	-	-	-	Bingipura
79	69	10	51	26	25	-	-	-	46	37	9	Hanumanthapura
22	13	9	11	4	7	-	-	-	43	23	20	Thimmanayakanahalli
2	2	-	-	-	-	-	-	-	2	2	-	Yarapasettihalli
1	1	-	1	1	-	1	-	1	1	1	-	Gaddamsonnahalli
37	34	3	24	14	10	9	6	3	181	133	48	Tharanahalli
-----Un-inhabited-----												Mylandahalli
-----Un-inhabited-----												Sulikunte
-----Un-inhabited-----												Chokkapura

VILLAGE PRIMARY
C D Block -

Location		Industrial category								
code number	Name of Village	Marginal workers			Cultivators			Agricultural labourers		
		Persons	Males	Females	Persons	Males	Females	Persons	Males	Females
1	2	41	42	43	44	45	46	47	48	49
622152	Haripura	7	4	3	2	1	1	1	1	-
622153	Vadaganahalli	-	-	-	-	-	-	-	-	-
622154	Chikkashivara	45	29	16	1	1	-	22	13	9
622155	Doddakadathur	72	50	22	5	2	3	55	39	16
622156	Kothakota Thimmanahalli	-	-	-	-	-	-	-	-	-
622157	Guddanahalli	-	-	-	-	-	-	-	-	-
622158	Malur (Rural) *	-	-	-	-	-	-	-	-	-
622159	Chokkondahalli	52	33	19	3	3	-	3	1	2
622160	Gangasandra	-----Un-inhabited-----								
622161	Hanumanayakanahalli	69	9	60	20	-	20	35	3	32
622162	Lakkenahalli	46	6	40	22	2	20	16	1	15
622163	Yeswanthapura	268	45	223	21	15	6	220	10	210
622164	Thimmapura	-----Un-inhabited-----								
622165	Hanumanthapura	-	-	-	-	-	-	-	-	-
622166	Nallappanahalli	4	3	1	-	-	-	-	-	-
622167	Kadadenahalli	14	3	11	6	1	5	3	1	2
622168	Boppanahalli	67	5	62	15	1	14	22	-	22
622169	Chikkapura	58	21	37	4	1	3	12	8	4
622170	Madanahatti	69	25	44	7	3	4	19	4	15
622171	Pitchaguntrahalli	1	1	-	-	-	-	-	-	-
622172	Madanahatti - Venkatapura	-----Un-inhabited-----								
622173	Marasandra	98	92	6	6	6	-	55	54	1
622174	Marasandra Plantation	-----Un-inhabited-----								
622175	Huralagere	134	10	124	9	4	5	121	5	116
622176	Upavasapura	-	-	-	-	-	-	-	-	-
622177	Byalahalli	4	2	2	1	1	-	-	-	-
622178	Kurandahalli	35	16	19	1	1	-	3	1	2
622179	Nosagere	123	75	48	11	11	-	66	29	37
622180	Kanachikkanahalli	4	3	1	-	-	-	-	-	-
622181	Purasanahalli	40	28	12	13	11	2	5	2	3
622182	Kurandahalli Plantation	9	5	4	-	-	-	-	-	-
622183	Patitganahalli	4	3	1	-	-	-	-	-	-
622184	Mangapura	17	8	9	1	-	1	1	-	1
622185	Channakal	52	26	26	7	2	5	34	16	18
622186	Dyapasandra	151	82	69	7	3	4	132	68	64
622187	Neelakanta Agrahara	46	27	19	3	3	-	31	15	16
622188	Veerapura	3	1	2	-	-	-	1	-	1
622189	Kodur	11	7	4	2	1	1	1	1	-
622190	Sonahalli	38	23	15	17	13	4	9	3	6
622191	Kateri	33	5	28	3	-	3	11	4	7
622192	Kodaginabele	16	-	16	4	-	4	10	-	10
622193	Chikkakunthur	224	123	101	12	7	5	98	52	46
622194	Alubavikothur	-	-	-	-	-	-	-	-	-
622195	Kundenahalli	-	-	-	-	-	-	-	-	-
622196	Karikuchanahalli	-	-	-	-	-	-	-	-	-
622197	Geragadenahalli	1	1	-	-	-	-	-	-	-
622198	Araleri	79	15	64	2	2	-	16	7	9
622199	Angasettihalli	7	7	-	-	-	-	-	-	-
622200	Bingipura	16	7	9	-	-	-	10	3	7
622201	Hanumanthapura	-	-	-	-	-	-	-	-	-
622202	Thimmanayakanahalli	69	10	59	59	7	52	8	2	6
622203	Yarapasettihalli	2	-	2	-	-	-	1	-	1
622204	Gaddamsonnahalli	-	-	-	-	-	-	-	-	-
622205	Tharanahalli	-	-	-	-	-	-	-	-	-
622206	Mylandahalli	298	188	110	27	25	2	31	15	16
622207	Sulikunte	-----Un-inhabited-----								
622208	Chokkapura	-----Un-inhabited-----								

VILLAGE PRIMARY
C D Block -

Location code number	Name of Village	Area of Village in hectares	Number of households	Total population (including institutional and houseless population)			Population in the age-group 0-6			
				Persons	Males	Females	Persons	Males	Females	
1	2	3	4	5	6	7	8	9	10	
622209	Hosakurandahalli Plantation	48.13		-----Un-inhabited-----						
622210	Ramapura	307.50	189	822	401	421	78	36	42	
622211	Marasettihalli	54.15	26	119	67	52	14	9	5	
622212	Sonnappanahatti	125.89	172	707	357	350	85	40	45	
622213	Linganahalli	69.07	1	5	3	2	-	-	-	
622214	Halkempanahalli	43.81	18	67	33	34	3	1	2	
622215	Kudiyapur	257.97	584	2,472	1,252	1,220	248	130	118	
622216	Kurubarahalli	36.69		-----Un-inhabited-----						
622217	Manisetthalli	305.86	140	675	344	331	61	30	31	
622218	Thuragalur	144.98	34	161	85	76	11	4	7	
622219	Channarayapura	65.45		-----Un-inhabited-----						
622220	Nariganahalli	65.21	48	221	105	116	30	14	16	
622221	Mittiganahalli	147.10	84	404	208	196	50	28	22	
622222	Kariyappanahalli	52.42		-----Un-inhabited-----						
622223	Santhehalli	545.35	380	1,740	871	869	198	93	105	
622224	Medahatti	157.62	113	554	294	260	54	32	22	
622225	Upparahalli	80.75	78	434	226	208	61	35	26	
622226	Hulkur	236.51	192	823	424	399	89	53	36	
622227	Chakanahalli	231.72	104	503	270	233	64	34	30	
622228	Menasinatha	68.95		-----Un-inhabited-----						
622229	Krishnapura	50.56		-----Un-inhabited-----						
622230	Barugur	288.35	236	956	482	474	67	34	33	
622231	Dommalur	161.72	132	546	278	268	54	30	24	
622232	Arasanahalli	259.94	217	1,036	522	514	108	53	55	
622233	Hulimangalahosakote	488.02	491	2,106	1,040	1,066	226	114	112	
622234	Lakkurhosahalli	34.07	16	54	30	24	7	4	3	
622235	Seethanaikanahalli	409.70	370	1,623	899	724	191	96	95	
622236	Chandanahalli	122.46		-----Un-inhabited-----						
622237	Koppathimmanahalli	44.03	7	35	20	15	8	5	3	
622238	Choodagondahalli	215.64	143	714	427	287	69	42	27	
622239	Kodur	121.97	111	472	243	229	34	15	19	
622240	Thambihalli	43.00		-----Un-inhabited-----						
622241	Pura	150.42	324	1,478	761	717	133	64	69	
622242	Yattakodi	404.49	359	1,543	782	761	167	99	68	
622243	Kadumuthsandra	82.12	34	126	68	58	16	8	8	
622244	Kadumuthsandra Plantation	87.26		-----Un-inhabited-----						
622245	Lakkur	556.18	918	3,961	2,044	1,917	404	208	196	
622246	Kodihalli	150.82	279	1,255	630	625	104	49	55	
622247	Seegapura	82.48	29	109	55	54	26	14	12	
622248	Thalakunte	413.32	223	1,082	575	507	121	62	59	
622249	Minasandra	196.40	129	582	294	288	73	34	39	
622250	Jayamangala	279.23	303	1,264	635	629	128	71	57	
622251	Jagadenahalli	332.23	229	902	528	374	73	28	45	
622252	Bagursonnahalli	79.48	32	175	91	84	32	14	18	
622253	Anchemuskur	152.07	116	511	237	274	56	20	36	
622254	Chikkathirupathy	432.26	702	2,712	1,495	1,217	305	169	136	
622255	Kalkere	239.91	287	1,144	570	574	104	50	54	
622256	Sampangere	470.95	428	1,853	912	941	174	75	99	
622257	Alambadi	656.28	501	2,432	1,229	1,203	313	165	148	
622258	Sonnur	248.15	139	657	348	309	67	36	31	
622259	Siddanahalli	354.31	206	946	473	473	85	45	40	
622260	Chowdadenahalli	202.65	102	504	252	252	46	21	25	
622261	Gonur	160.17	74	309	167	142	20	9	11	
622262	Channigarayapura	272.23	137	581	299	282	49	23	26	
622263	Arinagatta	223.10	83	385	197	188	33	17	16	
622264	Byrasandra	89.30	51	267	149	118	39	21	18	
622265	Chikka Iggaluru	358.30	201	840	421	419	67	37	30	
622266	Nagondahalli	422.03	184	851	451	400	68	34	34	

PRIMARY CENSUS ABSTRACT

CENSUS ABSTRACT

Malur

Scheduled Castes population			Scheduled Tribes population			Literates			Name of Village
Persons	Males	Females	Persons	Males	Females	Persons	Males	Females	
11	12	13	14	15	16	17	18	19	2
-----Un-inhabited-----									Hosakurandahalli
									Plantation
301	140	161	55	24	31	523	294	229	Ramapura
30	16	14	44	26	18	78	47	31	Marasettihalli
172	86	86	108	53	55	427	248	179	Sonnappanahatti
-	-	-	-	-	-	4	3	1	Linganahalli
-	-	-	-	-	-	49	27	22	Halkempanahalli
470	226	244	23	12	11	1,626	898	728	Kudiyapur
-----Un-inhabited-----									Kurubarahalli
338	174	164	17	5	12	416	237	179	Manisettihalli
48	25	23	-	-	-	99	59	40	Thuragalur
-----Un-inhabited-----									Channarayapura
40	18	22	-	-	-	131	71	60	Nariganahalli
166	89	77	153	77	76	233	130	103	Mittiganahalli
-----Un-inhabited-----									Kariyappanahalli
699	340	359	326	175	151	991	569	422	Santhehalli
42	20	22	63	36	27	316	186	130	Medahatti
-	-	-	433	226	207	207	117	90	Upparahalli
191	89	102	77	39	38	531	302	229	Hulkur
56	22	34	48	27	21	317	182	135	Chakanahalli
-----Un-inhabited-----									Menasinatha
-----Un-inhabited-----									Krishnapura
294	132	162	-	-	-	611	346	265	Barugur
142	73	69	51	25	26	378	209	169	Dommalur
319	156	163	-	-	-	738	410	328	Arasanahalli
856	407	449	19	10	9	1,262	708	554	Hulimangalahosakote
-	-	-	-	-	-	40	22	18	Lakkurhosahalli
377	195	182	144	91	53	1,155	687	468	Seethanaikanahalli
-----Un-inhabited-----									Chandanahalli
4	2	2	-	-	-	14	9	5	Koppathimmanahalli
141	72	69	130	69	61	447	299	148	Choodagondahalli
-	-	-	-	-	-	313	184	129	Kodur
-----Un-inhabited-----									Thambihalli
284	159	125	1	1	-	978	574	404	Pura
516	262	254	3	1	2	940	541	399	Yattakodi
86	44	42	-	-	-	61	37	24	Kadumuthsandra
-----Un-inhabited-----									Kadumuthsandra
-----Un-inhabited-----									Plantation
859	447	412	26	17	9	2,621	1,465	1,156	Lakkur
233	117	116	-	-	-	792	432	360	Kodihalli
-	-	-	-	-	-	25	12	13	Seegapura
221	114	107	399	201	198	603	365	238	Thalakunte
235	116	119	27	13	14	349	200	149	Minasandra
534	276	258	2	1	1	784	455	329	Jayamangala
67	36	31	22	16	6	517	322	195	Jagadenahalli
92	46	46	-	-	-	117	64	53	Bagursonnahalli
228	104	124	-	-	-	317	181	136	Anchemuskur
959	521	438	40	24	16	1,692	990	702	Chikkathirupathy
441	225	216	-	-	-	818	441	377	Kalkere
432	225	207	34	18	16	1,094	602	492	Sampangere
1,533	766	767	3	1	2	1,339	752	587	Alambadi
228	120	108	-	-	-	477	274	203	Sonnur
367	188	179	142	67	75	579	326	253	Siddanahalli
176	84	92	26	16	10	310	178	132	Chowdadenahalli
24	13	11	-	-	-	201	125	76	Gonur
240	122	118	1	-	1	357	212	145	Channigarayapura
176	84	92	-	-	-	236	141	95	Arinagatta
122	66	56	4	2	2	152	91	61	Byrasandra
406	211	195	-	-	-	508	284	224	Chikka Iggaluru
243	123	120	86	42	44	524	326	198	Nagondahalli

**VILLAGE PRIMARY
C D Block -**

Location code number	Name of Village	Illiterates			Total workers			Main workers		
		Persons	Males	Females	Persons	Males	Females	Persons	Males	Females
1	2	20	21	22	23	24	25	26	27	28
622209	Hosakurandahalli Plantation				-----Un-inhabited-----					
622210	Ramapura	299	107	192	365	263	102	330	250	80
622211	Marasettiahalli	41	20	21	70	41	29	61	38	23
622212	Sonnappanahatti	280	109	171	333	210	123	302	203	99
622213	Linganahalli	1	-	1	2	2	-	2	2	-
622214	Halkempanahalli	18	6	12	17	16	1	14	13	1
622215	Kudiyapur	846	354	492	1,163	784	379	994	698	296
622216	Kurubarahalli				-----Un-inhabited-----					
622217	Manisettiahalli	259	107	152	313	199	114	169	134	35
622218	Thuragalur	62	26	36	88	59	29	40	35	5
622219	Channarayapura				-----Un-inhabited-----					
622220	Nariganahalli	90	34	56	91	60	31	43	37	6
622221	Mittiganahalli	171	78	93	170	127	43	64	62	2
622222	Kariyappanahalli				-----Un-inhabited-----					
622223	Santhehalli	749	302	447	879	560	319	779	508	271
622224	Medahatti	238	108	130	334	181	153	254	167	87
622225	Upparahalli	227	109	118	186	116	70	165	114	51
622226	Hulkur	292	122	170	363	242	121	270	221	49
622227	Chakanahalli	186	88	98	216	178	38	32	24	8
622228	Menasinatha				-----Un-inhabited-----					
622229	Krishnapura				-----Un-inhabited-----					
622230	Barugur	345	136	209	489	316	173	141	108	33
622231	Dommalur	168	69	99	229	184	45	224	179	45
622232	Arasanahalli	298	112	186	567	324	243	300	185	115
622233	Hulimangalahosakote	844	332	512	1,051	659	392	1,009	651	358
622234	Lakkurhosahalli	14	8	6	30	19	11	29	18	11
622235	Seethanaikanahalli	468	212	256	794	607	187	792	606	186
622236	Chandanahalli				-----Un-inhabited-----					
622237	Koppathimmanahalli	21	11	10	22	11	11	16	8	8
622238	Choodagondahalli	267	128	139	353	196	157	308	182	126
622239	Kodur	159	59	100	276	162	114	268	155	113
622240	Thambihalli				-----Un-inhabited-----					
622241	Pura	500	187	313	691	463	228	644	436	208
622242	Yattakodi	603	241	362	707	437	270	487	347	140
622243	Kadumuthsandra	65	31	34	63	38	25	55	37	18
622244	Kadumuthsandra Plantation				-----Un-inhabited-----					
622245	Lakkur	1,340	579	761	1,781	1,197	584	1,570	1,074	496
622246	Kodihalli	463	198	265	648	386	262	392	259	133
622247	Seegepura	84	43	41	57	34	23	57	34	23
622248	Thalakunte	479	210	269	488	325	163	278	187	91
622249	Minasandra	233	94	139	296	192	104	293	191	102
622250	Jayamangala	480	180	300	587	375	212	565	367	198
622251	Jagadenahalli	385	206	179	473	385	88	471	383	88
622252	Bagursonnahalli	58	27	31	55	46	9	53	44	9
622253	Anchemuskur	194	56	138	232	154	78	178	141	37
622254	Chikkathirupathy	1,020	505	515	1,244	906	338	866	640	226
622255	Kalkere	326	129	197	613	378	235	519	364	155
622256	Sampangere	759	310	449	916	567	349	751	511	240
622257	Alambadi	1,093	477	616	988	655	333	885	614	271
622258	Sonnur	180	74	106	368	227	141	332	217	115
622259	Siddanahalli	367	147	220	444	286	158	436	282	154
622260	Chowdadenahalli	194	74	120	240	135	105	220	128	92
622261	Gonur	108	42	66	136	102	34	136	102	34
622262	Channigarayapura	224	87	137	287	189	98	253	177	76
622263	Arinagatta	149	56	93	207	130	77	190	125	65
622264	Byrasandra	115	58	57	135	84	51	129	80	49
622265	Chikka Iggaluru	332	137	195	317	228	89	306	224	82
622266	Nagondahalli	327	125	202	426	263	163	346	235	111

PRIMARY CENSUS ABSTRACT

CENSUS ABSTRACT

Malur

Industrial category of main workers

Household industry													Name of Village 2
Cultivators			Agricultural labourers						Other workers				
Persons	Males	Females	Persons	Males	Females	Persons	Males	Females	Persons	Males	Females		
29	30	31	32	33	34	35	36	37	38	39	40		
-----Un-inhabited-----													Hosakurandahalli Plantation
106	106	-	51	15	36	3	3	-	170	126	44	Ramapura	
10	9	1	26	11	15	-	-	-	25	18	7	Marasettihalli	
61	52	9	67	38	29	-	-	-	174	113	61	Sonnappanahatti	
2	2	-	-	-	-	-	-	-	-	-	-	Linganahalli	
6	6	-	2	1	1	-	-	-	6	6	-	Halkempanahalli	
124	108	16	289	136	153	34	31	3	547	423	124	Kudiyapur	
-----Un-inhabited-----													Kurubarahalli
95	84	11	6	5	1	6	5	1	62	40	22	Manisetihalli	
17	16	1	-	-	-	-	-	-	23	19	4	Thuragalur	
-----Un-inhabited-----													Channarayapura
13	13	-	-	-	-	-	-	-	30	24	6	Nariganahalli	
34	34	-	1	1	-	-	-	-	29	27	2	Mittiganahalli	
-----Un-inhabited-----													Kariyappanahalli
172	155	17	188	74	114	12	12	-	407	267	140	Santhehalli	
118	88	30	69	34	35	-	-	-	67	45	22	Medahatti	
26	15	11	32	14	18	-	-	-	107	85	22	Upparahalli	
105	98	7	60	39	21	-	-	-	105	84	21	Hulkur	
11	10	1	2	1	1	-	-	-	19	13	6	Chakanahalli	
-----Un-inhabited-----													Menasinatha
-----Un-inhabited-----													Krishnapura
94	79	15	7	6	1	3	1	2	37	22	15	Barugur	
62	55	7	71	54	17	5	4	1	86	66	20	Dommalur	
30	25	5	114	54	60	3	2	1	153	104	49	Arasanahalli	
256	177	79	477	272	205	11	7	4	265	195	70	Hulimangalahosakote	
21	12	9	5	3	2	-	-	-	3	3	-	Lakkurhosahalli	
80	60	20	14	5	9	16	16	-	682	525	157	Seethanaikanahalli	
-----Un-inhabited-----													Chandanahalli
-	-	-	4	1	3	-	-	-	12	7	5	Koppathimmanahalli	
4	1	3	89	45	44	4	2	2	211	134	77	Choodagondahalli	
102	66	36	126	58	68	-	-	-	40	31	9	Kodur	
-----Un-inhabited-----													Thambihalli
129	112	17	297	184	113	26	17	9	192	123	69	Pura	
118	101	17	40	15	25	14	8	6	315	223	92	Yattakodi	
4	3	1	14	6	8	-	-	-	37	28	9	Kadumthsandra	
-----Un-inhabited-----													Kadumthsandra Plantation
240	198	42	751	434	317	60	41	19	519	401	118	Lakkur	
305	196	109	49	34	15	-	-	-	38	29	9	Kodihalli	
4	4	-	-	-	-	4	2	2	49	28	21	Seegapura	
40	32	8	12	9	3	9	7	2	217	139	78	Thalakunte	
66	49	17	78	28	50	2	2	-	147	112	35	Minasandra	
105	84	21	145	64	81	10	2	8	305	217	88	Jayamangala	
72	66	6	53	32	21	-	-	-	346	285	61	Jagadenahalli	
5	5	-	23	17	6	-	-	-	25	22	3	Bagursonnahalli	
40	35	5	16	7	9	1	1	-	121	98	23	Anchemuskur	
67	58	9	213	122	91	8	7	1	578	453	125	Chikkathirupathy	
151	125	26	158	84	74	7	3	4	203	152	51	Kalkere	
212	156	56	339	208	131	21	14	7	179	133	46	Sampangere	
120	115	5	273	117	156	8	6	2	484	376	108	Alambadi	
88	63	25	126	64	62	3	2	1	115	88	27	Sonnur	
92	72	20	243	135	108	-	-	-	101	75	26	Siddanahalli	
76	54	22	68	33	35	12	3	9	64	38	26	Chowdadenahalli	
44	43	1	28	15	13	-	-	-	64	44	20	Gonur	
39	39	-	100	57	43	2	2	-	112	79	33	Channigarayapura	
92	69	23	20	10	10	18	8	10	60	38	22	Arinagatta	
54	37	17	17	8	9	1	1	-	57	34	23	Byrasandra	
124	106	18	26	15	11	10	5	5	146	98	48	Chikka Iggaluru	
173	129	44	53	23	30	10	6	4	110	77	33	Nagondahalli	

VILLAGE PRIMARY
C D Block -

Location		Industrial category								
code number	Name of Village	Marginal workers			Cultivators			Agricultural labourers		
		Persons	Males	Females	Persons	Males	Females	Persons	Males	Females
1	2	41	42	43	44	45	46	47	48	49
622209	Hosakurandahalli Plantation	-----Un-inhabited-----								
622210	Ramapura	35	13	22	7	2	5	19	4	15
622211	Marasetthalli	9	3	6	-	-	-	7	3	4
622212	Sonnappanahatti	31	7	24	8	2	6	4	1	3
622213	Linganahalli	-	-	-	-	-	-	-	-	-
622214	Halkempanahalli	3	3	-	1	1	-	-	-	-
622215	Kudiyanur	169	86	83	17	11	6	104	47	57
622216	Kurubarahalli	-----Un-inhabited-----								
622217	Manisetthalli	144	65	79	10	5	5	108	38	70
622218	Thuragalur	48	24	24	-	-	-	7	5	2
622219	Channarayapura	-----Un-inhabited-----								
622220	Nariganahalli	48	23	25	1	-	1	2	2	-
622221	Mittiganahalli	106	65	41	1	-	1	13	5	8
622222	Kariyappanahalli	-----Un-inhabited-----								
622223	Santhehalli	100	52	48	15	7	8	14	3	11
622224	Medahatti	80	14	66	57	8	49	20	5	15
622225	Upparahalli	21	2	19	-	-	-	5	-	5
622226	Hulkur	93	21	72	21	2	19	31	10	21
622227	Chakanahalli	184	154	30	81	75	6	40	28	12
622228	Menasinatha	-----Un-inhabited-----								
622229	Krishnapura	-----Un-inhabited-----								
622230	Barugur	348	208	140	7	4	3	37	27	10
622231	Dommalur	5	5	-	-	-	-	1	1	-
622232	Arasanahalli	267	139	128	39	29	10	30	10	20
622233	Hulimangalahosakote	42	8	34	14	4	10	18	2	16
622234	Lakkurhosahalli	1	1	-	-	-	-	-	-	-
622235	Seethanaikanahalli	2	1	1	2	1	1	-	-	-
622236	Chandanahalli	-----Un-inhabited-----								
622237	Koppathimmanahalli	6	3	3	-	-	-	4	2	2
622238	Choodagondahalli	45	14	31	1	-	1	37	12	25
622239	Kodur	8	7	1	4	3	1	-	-	-
622240	Thambihalli	-----Un-inhabited-----								
622241	Pura	47	27	20	15	9	6	15	7	8
622242	Yattakodi	220	90	130	24	8	16	71	21	50
622243	Kadumuthsandra	8	1	7	-	-	-	4	-	4
622244	Kadumuthsandra Plantation	-----Un-inhabited-----								
622245	Lakkur	211	123	88	6	3	3	122	73	49
622246	Kodihalli	256	127	129	4	1	3	204	95	109
622247	Seegapura	-	-	-	-	-	-	-	-	-
622248	Thalakunte	210	138	72	18	15	3	76	49	27
622249	Minasandra	3	1	2	2	1	1	-	-	-
622250	Jayamangala	22	8	14	1	1	-	12	3	9
622251	Jagadenahalli	2	2	-	-	-	-	-	-	-
622252	Bagursonnahalli	2	2	-	-	-	-	2	2	-
622253	Anchemuskur	54	13	41	4	2	2	15	-	15
622254	Chikkathirupathy	378	266	112	6	3	3	127	79	48
622255	Kalkere	94	14	80	3	-	3	28	10	18
622256	Sampangere	165	56	109	8	5	3	104	21	83
622257	Alambadi	103	41	62	6	4	2	63	12	51
622258	Sonnur	36	10	26	16	3	13	12	1	11
622259	Siddanahalli	8	4	4	1	-	1	3	1	2
622260	Chowdadenahalli	20	7	13	1	1	-	8	2	6
622261	Gonur	-	-	-	-	-	-	-	-	-
622262	Channigarayapura	34	12	22	2	1	1	17	5	12
622263	Arinagatta	17	5	12	9	2	7	1	-	1
622264	Byrasandra	6	4	2	-	-	-	-	-	-
622265	Chikka Iggaluru	11	4	7	1	1	-	3	-	3
622266	Nagondahalli	80	28	52	2	-	2	70	23	47

PRIMARY CENSUS ABSTRACT

CENSUS ABSTRACT

Malur

of marginal workers

Household industry workers			Other workers			Non-workers			Name of Village	Location code number
Persons	Males	Females	Persons	Males	Females	Persons	Males	Females		
50	51	52	53	54	55	56	57	58	2	1
-----Un-inhabited-----										Hosakurandahalli
3	2	1	6	5	1	457	138	319	Plantation	622209
-	-	-	2	-	2	49	26	23	Ramapura	622210
-	-	-	19	4	15	374	147	227	Marasettihalli	622211
-	-	-	-	-	-	3	1	2	Sonnappanahatti	622212
-	-	-	2	2	-	50	17	33	Linganahalli	622213
-	-	-	48	28	20	1,309	468	841	Halkempanahalli	622214
-----Un-inhabited-----										Kudiyapur
1	1	-	25	21	4	362	145	217	Kurubarahalli	622216
-	-	-	41	19	22	73	26	47	Manisetihalli	622217
-----Un-inhabited-----										Thuragalur
1	1	-	44	20	24	130	45	85	Channarayapura	622219
4	4	-	88	56	32	234	81	153	Nariganahalli	622220
-----Un-inhabited-----										Mittiganahalli
2	-	2	69	42	27	861	311	550	Kariyappanahalli	622222
-	-	-	3	1	2	220	113	107	Santhehalli	622223
-	-	-	16	2	14	248	110	138	Medahatti	622224
-	-	-	41	9	32	460	182	278	Upparahalli	622225
2	2	-	61	49	12	287	92	195	Hulkur	622226
-----Un-inhabited-----										Chakanahalli
-----Un-inhabited-----										Menasinatha
18	13	5	286	164	122	467	166	301	Krishnapura	622228
-	-	-	4	4	-	317	94	223	Barugur	622229
7	3	4	191	97	94	469	198	271	Dommalur	622231
-	-	-	10	2	8	1,055	381	674	Arasanahalli	622232
-	-	-	1	1	-	24	11	13	Hulimangalahosakote	622233
-	-	-	-	-	-	829	292	537	Lakkurhosahalli	622234
-----Un-inhabited-----										Seethanaikanahalli
-	-	-	2	1	1	13	9	4	Chandanahalli	622235
-	-	-	7	2	5	361	231	130	Koppathimmanahalli	622236
-	-	-	4	4	-	196	81	115	Choodagondahalli	622237
-----Un-inhabited-----										Kodur
2	2	-	15	9	6	787	298	489	Thambihalli	622240
6	6	-	119	55	64	836	345	491	Pura	622241
-	-	-	4	1	3	63	30	33	Yattakodi	622242
-----Un-inhabited-----										Kadumuthsandra
17	3	14	66	44	22	2,180	847	1,333	Kadumuthsandra	622243
9	4	5	39	27	12	607	244	363	Plantation	622244
-	-	-	-	-	-	52	21	31	Lakkur	622245
10	8	2	106	66	40	594	250	344	Kodihalli	622246
-	-	-	1	-	1	286	102	184	Seegepura	622247
6	1	5	3	3	-	677	260	417	Thalakunte	622248
-	-	-	2	2	-	429	143	286	Minasandra	622249
-	-	-	-	-	-	120	45	75	Jayamangala	622250
-	-	-	35	11	24	279	83	196	Jagadenahalli	622251
10	8	2	235	176	59	1,468	589	879	Bagursonnahalli	622252
-	-	-	63	4	59	531	192	339	Anchemuskur	622253
3	2	1	50	28	22	937	345	592	Chikkathirupathy	622254
-	-	-	34	25	9	1,444	574	870	Kalkere	622255
-	-	-	8	6	2	289	121	168	Sampangere	622256
-	-	-	4	3	1	502	187	315	Alambadi	622257
8	2	6	3	2	1	264	117	147	Sonnur	622258
-	-	-	-	-	-	173	65	108	Siddanahalli	622259
-	-	-	15	6	9	294	110	184	Chowdadenahalli	622260
-	-	-	7	3	4	178	67	111	Gonur	622261
-	-	-	6	4	2	132	65	67	Channigarayapura	622262
2	1	1	5	2	3	523	193	330	Arinagatta	622263
3	2	1	5	3	2	425	188	237	Byrasandra	622264
									Chikka Iggaluru	622265
									Nagondahalli	622266

VILLAGE PRIMARY
C D Block -

Location code number	Name of Village	Area of Village in hectares	Number of households	Total population (including institutional and houseless population)			Population in the age-group 0-6		
				Persons	Males	Females	Persons	Males	Females
1	2	3	4	5	6	7	8	9	10
622267	Gonoorukoppa	260.33	128	539	264	275	37	17	20
622268	Tharabahalli	179.60	75	292	142	150	30	17	13
622269	Chalaganahalli	325.61	263	1,227	634	593	110	55	55
622270	Voppachahalli	157.63	158	738	381	357	61	37	24
622271	Madamangala	157.11	20	95	55	40	12	8	4
622272	Yakkadoddi	64.93							
622273	Dadinayakanadoddi	103.47	130	564	276	288	65	36	29
622274	Bennagatta	234.27	218	929	470	459	84	41	43
622275	Bantahalli	611.52	335	1,492	730	762	125	62	63
622276	Ahanya	212.42	177	726	367	359	47	28	19
622277	Padavanahalli	264.23	193	919	464	455	84	42	42
622278	Kadadanahalli	168.70	110	502	256	246	40	19	21
622279	Mirupanahalli	167.29	95	507	260	247	76	39	37
622280	Ommasandra	85.22							
622281	Nanjapura	172.10	4	19	8	11	4	1	3
622282	Nagapura	125.87	93	472	247	225	44	19	25
622283	Baliganahalli	214.39	116	527	265	262	49	21	28
622284	Kadavanapura	67.00	36	199	99	100	24	14	10
622285	Kempasandra	73.32							
622286	Indumangala	279.09	154	794	431	363	74	41	33
622287	Dinneri	218.26	112	541	281	260	63	36	27
622288	Harohalli	216.76	133	683	358	325	77	44	33
622289	Thirumalahatti	249.00	150	657	334	323	75	38	37
622290	Byappanahatti	52.24	3	17	7	10	1	-	1
622291	Obatti	113.44	102	482	238	244	53	26	27
622292	Mathangapura	101.34	65	244	126	118	25	15	10
622293	Sinkanahalli	80.41	28	146	77	69	13	7	6
622294	Adikarahatti	103.23	50	256	132	124	22	12	10
622295	Nallandahalli	195.06	100	520	264	256	66	32	34
622296	Rajenahalli	281.27	261	1,284	658	626	118	55	63
622297	Dinneri Plantation	152.78							
622298	Dodda Iggalur	351.94	184	794	405	389	74	34	40
622299	Doddakallahalli	232.74	203	955	485	470	95	40	55
622300	Sonnappanahatti	44.05	33	153	82	71	20	11	9
622301	Keshavanahatti	33.57	6	19	11	8	1	-	1
622302	Thippasandra	141.73	95	432	227	205	48	27	21
622303	A.Upparahalli	144.64	35	167	88	79	18	9	9
622304	Alahalli	272.91	119	582	306	276	70	40	30
622305	Obatti Agrahara	90.50	64	283	144	139	43	20	23
622306	Thuruvalahatti	61.45	39	172	92	80	9	6	3
622307	Bakarahalli	150.62							
622308	Muthenahatti	106.89	72	403	202	201	66	36	30
622309	Kuppur	259.00	211	1,090	556	534	131	61	70
622310	Balanaikanadoddi	81.02	24	120	55	65	21	12	9
622311	Gollahalli	150.16	45	230	116	114	15	7	8
622312	Chikkakallahalli	243.72	95	405	214	191	35	17	18
622313	M.Hosahalli	339.80	137	712	365	347	83	42	41
622314	M.Upparahalli	168.11	86	369	189	180	36	17	19
622315	Byranadoddi	64.56	55	332	180	152	38	22	16
622316	Bandahatti	58.32	65	290	141	149	35	15	20
622317	Sonnanadoddi	86.82							
622318	Varadapura	65.18	116	556	282	274	64	27	37
622319	Natuvarahalli	174.36	91	452	227	225	60	31	29
622320	Guddadahosahalli	46.23	35	191	87	104	23	10	13
622321	Hasandahalli	226.64	197	944	484	460	117	55	62
622322	Tholasanadoddi	87.66	20	117	61	56	15	10	5
622323	Rayasandra	134.69	175	842	451	391	90	45	45
622324	Doddadanavahalli	444.48	112	622	313	309	82	44	38
622325	Chickadanavahalli	107.16	120	566	288	278	76	34	42
622326	Pemmadoddi	174.89	38	226	116	110	23	14	9

PRIMARY CENSUS ABSTRACT

CENSUS ABSTRACT

Malur

Scheduled Castes population			Scheduled Tribes population			Literates			Name of Village
Persons	Males	Females	Persons	Males	Females	Persons	Males	Females	
11	12	13	14	15	16	17	18	19	2
135	65	70	68	35	33	307	181	126	Gonoorukoppa
83	35	48	51	23	28	143	78	65	Tharabahalli
785	404	381	41	19	22	683	404	279	Chalaganahalli
249	119	130	3	2	1	414	241	173	Voppachahalli
22	15	7	-	-	-	58	35	23	Madamangala
-----Un-inhabited-----									
232	116	116	19	9	10	337	177	160	Dadinayakanadoddi
555	277	278	-	-	-	498	301	197	Bennagatta
587	286	301	120	65	55	872	482	390	Bantahalli
251	127	124	-	-	-	493	280	213	Ahanya
337	172	165	-	-	-	544	314	230	Padavanahalli
181	96	85	-	-	-	297	172	125	Kadadanahalli
101	49	52	22	12	10	265	152	113	Mirupanahalli
-----Un-inhabited-----									
-	-	-	-	-	-	11	6	5	Ommasandra
183	97	86	-	-	-	281	176	105	Nanjapura
220	102	118	-	-	-	342	192	150	Baliganahalli
146	76	70	-	-	-	114	61	53	Kadavanapura
-----Un-inhabited-----									
468	248	220	11	4	7	445	281	164	Kempasandra
167	87	80	9	3	6	352	198	154	Indumangala
102	48	54	33	19	14	454	270	184	Dinneri
163	84	79	211	108	103	420	232	188	Harohalli
17	7	10	-	-	-	16	7	9	Thirumalahatti
261	132	129	4	1	3	279	161	118	Byappanahatti
198	106	92	-	-	-	139	79	60	Obatti
-	-	-	-	-	-	72	46	26	Mathangapura
63	31	32	-	-	-	165	96	69	Sinkanahalli
-	-	-	59	36	23	308	186	122	Adikarahatti
357	179	178	-	-	-	783	480	303	Nallandahalli
-----Un-inhabited-----									
225	114	111	162	81	81	449	267	182	Rajenahalli
284	137	147	174	93	81	554	328	226	Dinneri Plantation
63	32	31	-	-	-	74	42	32	Dodda Iggalur
-	-	-	-	-	-	8	6	2	Doddakallahalli
253	134	119	-	-	-	268	161	107	Sonnappanahatti
38	19	19	21	13	8	87	54	33	Keshavanahatti
151	80	71	143	78	65	300	176	124	Thippasandra
231	116	115	-	-	-	125	67	58	A.Upparahalli
59	29	30	-	-	-	89	59	30	Alahalli
-----Un-inhabited-----									
20	9	11	303	153	150	179	100	79	Obatti Agrahara
195	91	104	123	61	62	576	344	232	Thuruvalahatti
75	34	41	13	6	7	58	26	32	Bakarahalli
111	56	55	-	-	-	138	80	58	Muthenahatti
146	76	70	-	-	-	237	146	91	Kuppur
166	80	86	-	-	-	427	244	183	Balanaikanadoddi
167	87	80	1	1	-	202	116	86	Gollahalli
42	19	23	-	-	-	221	129	92	Chikkakallahalli
241	117	124	-	-	-	137	72	65	M.Hosahalli
-----Un-inhabited-----									
391	196	195	-	-	-	333	199	134	M.Upparahalli
30	12	18	161	82	79	239	136	103	Byranadoddi
69	30	39	12	6	6	102	46	56	Bandahatti
149	70	79	143	74	69	542	311	231	Sonnadanoddi
56	29	27	-	-	-	68	37	31	Varadapura
90	48	42	-	-	-	433	260	173	Natuvarahalli
203	107	96	-	-	-	321	181	140	Guddadahosahalli
43	24	19	143	73	70	268	162	106	Hasandahalli
-	-	-	189	99	90	114	62	52	Tholasanadoddi
-	-	-	-	-	-	-	-	-	Rayasandra
-	-	-	-	-	-	-	-	-	Doddadanavahalli
-	-	-	-	-	-	-	-	-	Chickadanavahalli
-	-	-	-	-	-	-	-	-	Pemmadoddi

**VILLAGE PRIMARY
C D Block -**

Location code number	Name of Village	Illiterates			Total workers			Main workers		
		Persons	Males	Females	Persons	Males	Females	Persons	Males	Females
		20	21	22	23	24	25	26	27	28
622267	Gonoorukoppa	232	83	149	297	159	138	75	68	7
622268	Tharabahalli	149	64	85	135	79	56	121	74	47
622269	Chalaganahalli	544	230	314	564	373	191	525	353	172
622270	Voppachahalli	324	140	184	458	246	212	328	226	102
622271	Madamangala	37	20	17	41	28	13	41	28	13
622272	Yakkadoddi				-----Un-inhabited-----					
622273	Dadinayakanadoddi	227	99	128	259	165	94	227	151	76
622274	Bennagatta	431	169	262	352	253	99	221	180	41
622275	Bantahalli	620	248	372	804	447	357	348	239	109
622276	Ahanya	233	87	146	294	232	62	248	192	56
622277	Padavanahalli	375	150	225	481	268	213	250	195	55
622278	Kadadanahalli	205	84	121	297	148	149	198	137	61
622279	Mirupanahalli	242	108	134	223	140	83	142	131	11
622280	Ommasandra				-----Un-inhabited-----					
622281	Nanjapura	8	2	6	8	7	1	7	7	-
622282	Nagapura	191	71	120	248	146	102	168	135	33
622283	Baliganahalli	185	73	112	350	178	172	179	158	21
622284	Kadavanapura	85	38	47	132	69	63	75	65	10
622285	Kempasandra				-----Un-inhabited-----					
622286	Indumangala	349	150	199	442	254	188	86	81	5
622287	Dinneri	189	83	106	282	179	103	261	173	88
622288	Harohalli	229	88	141	301	204	97	280	189	91
622289	Thirumalahatti	237	102	135	299	198	101	231	177	54
622290	Byappanahatti	1	-	1	11	6	5	11	6	5
622291	Obatti	203	77	126	257	135	122	154	133	21
622292	Mathangapura	105	47	58	129	65	64	68	62	6
622293	Sinkanahalli	74	31	43	32	30	2	27	26	1
622294	Adikarahatti	91	36	55	75	71	4	66	63	3
622295	Nallandahalli	212	78	134	151	145	6	128	123	5
622296	Rajenahalli	501	178	323	551	388	163	278	236	42
622297	Dinneri Plantation				-----Un-inhabited-----					
622298	Dodda Iggalur	345	138	207	439	254	185	318	227	91
622299	Doddakallahalli	401	157	244	468	266	202	417	241	176
622300	Sonnappanahatti	79	40	39	45	35	10	44	35	9
622301	Keshavanahatti	11	5	6	7	5	2	6	5	1
622302	Thippasandra	164	66	98	250	126	124	229	114	115
622303	A.Upparahalli	80	34	46	103	53	50	98	51	47
622304	Alahalli	282	130	152	305	183	122	284	171	113
622305	Obatti Agrahara	158	77	81	114	90	24	92	77	15
622306	Thuruvalahatti	83	33	50	99	55	44	97	55	42
622307	Bakarahalli				-----Un-inhabited-----					
622308	Muthenahatti	224	102	122	238	116	122	233	113	120
622309	Kuppur	514	212	302	599	325	274	295	274	21
622310	Balanaikanadoddi	62	29	33	41	25	16	34	24	10
622311	Gollahalli	92	36	56	98	70	28	88	64	24
622312	Chikkakallahalli	168	68	100	190	132	58	184	130	54
622313	M.Hosahalli	285	121	164	274	237	37	137	122	15
622314	M.Upparahalli	167	73	94	188	124	64	33	30	3
622315	Byranadoddi	111	51	60	132	117	15	72	67	5
622316	Bandahatti	153	69	84	175	96	79	7	5	2
622317	Sonnadoddi				-----Un-inhabited-----					
622318	Varadapura	223	83	140	336	188	148	11	6	5
622319	Natuvarahalli	213	91	122	283	147	136	257	140	117
622320	Guddadahosahalli	89	41	48	120	59	61	111	55	56
622321	Hasandahalli	402	173	229	431	286	145	395	268	127
622322	Tholasanadoddi	49	24	25	53	34	19	53	34	19
622323	Rayasandra	409	191	218	378	271	107	249	222	27
622324	Doddadanavahalli	301	132	169	400	205	195	400	205	195
622325	Chickadanavahalli	298	126	172	319	167	152	308	161	147
622326	Pemmadoddi	112	54	58	130	66	64	127	65	62

PRIMARY CENSUS ABSTRACT

CENSUS ABSTRACT

Malur

Industrial category of main workers

Household industry													Name of Village 2
Cultivators			Agricultural labourers						Other workers				
Persons	Males	Females	Persons	Males	Females	Persons	Males	Females	Persons	Males	Females		
29	30	31	32	33	34	35	36	37	38	39	40		
42	41	1	11	10	1	1	1	-	21	16	5	Gonoorukoppa	
78	52	26	12	5	7	5	3	2	26	14	12	Tharabahalli	
137	102	35	313	195	118	-	-	-	75	56	19	Chalaganahalli	
132	95	37	131	86	45	-	-	-	65	45	20	Voppachahalli	
19	15	4	18	9	9	-	-	-	4	4	-	Madamangala	
-----Un-inhabited-----												Yakkadoddi	
67	59	8	89	48	41	7	5	2	64	39	25	Dadinayakanadoddi	
134	128	6	35	16	19	3	3	-	49	33	16	Bennagatta	
211	152	59	15	9	6	6	3	3	116	75	41	Bantahalli	
78	76	2	79	45	34	11	8	3	80	63	17	Ahanya	
111	109	2	80	37	43	5	2	3	54	47	7	Padavanahalli	
116	110	6	77	22	55	1	1	-	4	4	-	Kadadanahalli	
86	82	4	39	36	3	-	-	-	17	13	4	Mirupanahalli	
-----Un-inhabited-----												Ommasandra	
7	7	-	-	-	-	-	-	-	-	-	-	Nanjapura	
67	66	1	54	34	20	-	-	-	47	35	12	Nagapura	
123	110	13	14	9	5	-	-	-	42	39	3	Baliganahalli	
41	40	1	21	16	5	-	-	-	13	9	4	Kadavanapura	
-----Un-inhabited-----												Kempasandra	
47	46	1	17	17	-	1	1	-	21	17	4	Indumangala	
103	67	36	69	33	36	-	-	-	89	73	16	Dinneri	
140	124	16	105	38	67	-	-	-	35	27	8	Harohalli	
67	63	4	103	69	34	1	-	1	60	45	15	Thirumalahatti	
-	-	-	11	6	5	-	-	-	-	-	-	Byappanahatti	
9	9	-	110	93	17	2	1	1	33	30	3	Obatti	
4	4	-	41	37	4	1	1	-	22	20	2	Mathangapura	
26	26	-	-	-	-	-	-	-	1	-	1	Sinkanahalli	
44	44	-	4	4	-	1	1	-	17	14	3	Adikarahatti	
95	94	1	12	12	-	4	4	-	17	13	4	Nallandahalli	
148	136	12	36	28	8	4	1	3	90	71	19	Rajenahalli	
-----Un-inhabited-----												Dinneri Plantation	
130	112	18	98	49	49	-	-	-	90	66	24	Dodda Iggalur	
276	158	118	29	12	17	15	9	6	97	62	35	Doddakallahalli	
28	27	1	7	3	4	-	-	-	9	5	4	Sonnappanahatti	
5	4	1	-	-	-	-	-	-	1	1	-	Keshavanahatti	
140	72	68	67	33	34	5	1	4	17	8	9	Thippasandra	
56	37	19	24	12	12	7	-	7	11	2	9	A.Upparahalli	
75	53	22	199	112	87	5	3	2	5	3	2	Alahalli	
47	42	5	40	31	9	1	1	-	4	3	1	Obatti Agrahara	
45	26	19	51	29	22	-	-	-	1	-	1	Thuruvahatti	
-----Un-inhabited-----												Bakarahalli	
77	40	37	155	72	83	-	-	-	1	1	-	Muthenahatti	
136	131	5	83	78	5	22	20	2	54	45	9	Kuppur	
7	7	-	21	16	5	-	-	-	6	1	5	Balanaikanadoddi	
34	28	6	34	22	12	3	-	3	17	14	3	Gollahalli	
59	56	3	78	48	30	-	-	-	47	26	21	Chikkakallahalli	
73	70	3	23	19	4	2	2	-	39	31	8	M.Hosahalli	
4	4	-	17	16	1	-	-	-	12	10	2	M.Upparahalli	
11	10	1	25	24	1	-	-	-	36	33	3	Byranadoddi	
-	-	-	2	1	1	-	-	-	5	4	1	Bandahatti	
-----Un-inhabited-----												Sonnanadoddi	
6	3	3	-	-	-	-	-	-	5	3	2	Varadapura	
232	132	100	17	4	13	-	-	-	8	4	4	Natuvarahalli	
99	51	48	4	2	2	-	-	-	8	2	6	Guddadahosahalli	
132	100	32	126	62	64	3	3	-	134	103	31	Hasandahalli	
20	12	8	26	17	9	-	-	-	7	5	2	Tholasanadoddi	
159	157	2	42	29	13	-	-	-	48	36	12	Rayasandra	
289	154	135	104	48	56	-	-	-	7	3	4	Doddadanavahalli	
69	39	30	230	117	113	-	-	-	9	5	4	Chickadanavahalli	
120	60	60	1	1	-	3	2	1	3	2	1	Pemmadoddi	

VILLAGE PRIMARY
C D Block -

Industrial category

Location code number	Name of Village	Marginal workers			Cultivators			Agricultural labourers		
		Persons	Males	Females	Persons	Males	Females	Persons	Males	Females
1	2	41	42	43	44	45	46	47	48	49
622267	Gonoorukoppa	222	91	131	11	9	2	137	42	95
622268	Tharabahalli	14	5	9	5	1	4	3	-	3
622269	Chalaganahalli	39	20	19	9	1	8	27	18	9
622270	Voppachahalli	130	20	110	9	5	4	100	6	94
622271	Madamangala	-	-	-	-	-	-	-	-	-
622272	Yakkadoddi	-----Un-inhabited-----								
622273	Dadinayakanadoddi	32	14	18	1	1	-	22	5	17
622274	Bennagatta	131	73	58	2	1	1	124	69	55
622275	Bantahalli	456	208	248	16	6	10	285	107	178
622276	Ahanya	46	40	6	43	38	5	2	1	1
622277	Padavanahalli	231	73	158	10	2	8	161	18	143
622278	Kadadanahalli	99	11	88	76	7	69	19	1	18
622279	Mirupanahalli	81	9	72	38	2	36	38	6	32
622280	Ommasandra	-----Un-inhabited-----								
622281	Nanjapura	1	-	1	1	-	1	-	-	-
622282	Nagapura	80	11	69	35	1	34	39	7	32
622283	Baliganahalli	171	20	151	4	1	3	158	12	146
622284	Kadavanapura	57	4	53	-	-	-	57	4	53
622285	Kempasandra	-----Un-inhabited-----								
622286	Indumangala	356	173	183	9	8	1	211	82	129
622287	Dinneri	21	6	15	14	1	13	3	1	2
622288	Harohalli	21	15	6	3	2	1	9	4	5
622289	Thirumalahatti	68	21	47	5	1	4	38	12	26
622290	Byappanahatti	-	-	-	-	-	-	-	-	-
622291	Obatti	103	2	101	7	-	7	96	2	94
622292	Mathangapura	61	3	58	-	-	-	57	-	57
622293	Sinkanahalli	5	4	1	-	-	-	-	-	-
622294	Adikarahatti	9	8	1	-	-	-	5	5	-
622295	Nallandahalli	23	22	1	3	3	-	8	8	-
622296	Rajenahalli	273	152	121	17	9	8	196	99	97
622297	Dinneri Plantation	-----Un-inhabited-----								
622298	Dodda Iggalur	121	27	94	5	2	3	7	2	5
622299	Doddakallahalli	51	25	26	24	12	12	9	6	3
622300	Sonnappanahatti	1	-	1	-	-	-	1	-	1
622301	Keshavanahatti	1	-	1	-	-	-	1	-	1
622302	Thippasandra	21	12	9	1	-	1	16	9	7
622303	A.Upparahalli	5	2	3	-	-	-	3	1	2
622304	Alahalli	21	12	9	4	3	1	14	8	6
622305	Obatti Agrahara	22	13	9	5	5	-	14	5	9
622306	Thuruvalahatti	2	-	2	1	-	1	1	-	1
622307	Bakarahalli	-----Un-inhabited-----								
622308	Muthenahatti	5	3	2	4	2	2	1	1	-
622309	Kuppur	304	51	253	43	20	23	235	19	216
622310	Balanaikanadoddi	7	1	6	1	1	-	2	-	2
622311	Gollahalli	10	6	4	-	-	-	3	-	3
622312	Chikkakallahalli	6	2	4	-	-	-	1	1	-
622313	M.Hosahalli	137	115	22	1	-	1	111	94	17
622314	M.Upparahalli	155	94	61	-	-	-	133	76	57
622315	Byranadoddi	60	50	10	-	-	-	57	48	9
622316	Bandahatti	168	91	77	14	5	9	130	65	65
622317	Sonnadoddi	-----Un-inhabited-----								
622318	Varadapura	325	182	143	100	54	46	143	62	81
622319	Natuvarahalli	26	7	19	5	-	5	21	7	14
622320	Guddadahosahalli	9	4	5	-	-	-	8	4	4
622321	Hasandahalli	36	18	18	3	1	2	20	6	14
622322	Tholasanadoddi	-	-	-	-	-	-	-	-	-
622323	Rayasandra	129	49	80	6	5	1	110	35	75
622324	Doddadanavahalli	-	-	-	-	-	-	-	-	-
622325	Chickadanavahalli	11	6	5	1	-	1	3	1	2
622326	Pemmadoddi	3	1	2	1	1	-	-	-	-

PRIMARY CENSUS ABSTRACT

CENSUS ABSTRACT

Malur

of marginal workers

									Location	
Household industry workers			Other workers			Non-workers			code	
Persons	Males	Females	Persons	Males	Females	Persons	Males	Females	Name of Village	number
50	51	52	53	54	55	56	57	58	2	1
-	-	-	74	40	34	242	105	137	Gonoorukoppa	622267
-	-	-	6	4	2	157	63	94	Tharabahalli	622268
-	-	-	3	1	2	663	261	402	Chalaganahalli	622269
-	-	-	21	9	12	280	135	145	Voppachahalli	622270
-	-	-	-	-	-	54	27	27	Madamangala	622271
-----Un-inhabited-----										
1	1	-	8	7	1	305	111	194	Dadinayakanadoddi	622273
-	-	-	5	3	2	577	217	360	Bennagatta	622274
18	8	10	137	87	50	688	283	405	Bantahalli	622275
-	-	-	1	1	-	432	135	297	Ahanya	622276
3	1	2	57	52	5	438	196	242	Padavanahalli	622277
-	-	-	4	3	1	205	108	97	Kadadanahalli	622278
2	-	2	3	1	2	284	120	164	Mirupanahalli	622279
-----Un-inhabited-----										
-	-	-	-	-	-	11	1	10	Nanjapura	622281
2	-	2	4	3	1	224	101	123	Nagapura	622282
-	-	-	9	7	2	177	87	90	Baliganahalli	622283
-	-	-	-	-	-	67	30	37	Kadavanapura	622284
-----Un-inhabited-----										
2	1	1	134	82	52	352	177	175	Indumangala	622286
-	-	-	4	4	-	259	102	157	Dinneri	622287
1	1	-	8	8	-	382	154	228	Harohalli	622288
4	-	4	21	8	13	358	136	222	Thirumalahatti	622289
-	-	-	-	-	-	6	1	5	Byappanahatti	622290
-	-	-	-	-	-	225	103	122	Obatti	622291
-	-	-	4	3	1	115	61	54	Mathangapura	622292
-	-	-	5	4	1	114	47	67	Sinkanahalli	622293
1	1	-	3	2	1	181	61	120	Adikarahatti	622294
4	4	-	8	7	1	369	119	250	Nallandahalli	622295
1	-	1	59	44	15	733	270	463	Rajenahalli	622296
-----Un-inhabited-----										
-	-	-	109	23	86	355	151	204	Dinneri Plantation	622297
-	-	-	109	23	86	355	151	204	Dodda Iggalur	622298
5	2	3	13	5	8	487	219	268	Doddakallahalli	622299
-	-	-	-	-	-	108	47	61	Sonnappanahatti	622300
-	-	-	-	-	-	12	6	6	Keshavanahatti	622301
-	-	-	4	3	1	182	101	81	Thippasandra	622302
1	-	1	1	1	-	64	35	29	A.Upparahalli	622303
-	-	-	3	1	2	277	123	154	Alahalli	622304
-	-	-	3	3	-	169	54	115	Obatti Agrahara	622305
-	-	-	-	-	-	73	37	36	Thuruvalahatti	622306
-----Un-inhabited-----										
-	-	-	-	-	-	165	86	79	Bakarahalli	622307
-	-	-	-	-	-	165	86	79	Muthenahatti	622308
6	4	2	20	8	12	491	231	260	Kuppur	622309
1	-	1	3	-	3	79	30	49	Balanaikanadoddi	622310
1	1	-	6	5	1	132	46	86	Gollahalli	622311
-	-	-	5	1	4	215	82	133	Chikkakallahalli	622312
-	-	-	25	21	4	438	128	310	M.Hosahalli	622313
7	4	3	15	14	1	181	65	116	M.Upparahalli	622314
-	-	-	3	2	1	200	63	137	Byranadoddi	622315
3	3	-	21	18	3	115	45	70	Bandahatti	622316
-----Un-inhabited-----										
4	2	2	78	64	14	220	94	126	Sonnadoddi	622317
-	-	-	-	-	-	169	80	89	Varadapura	622318
-	-	-	-	-	-	169	80	89	Natuvarahalli	622319
1	-	1	-	-	-	71	28	43	Guddadahosahalli	622320
-	-	-	13	11	2	513	198	315	Hasandahalli	622321
-	-	-	-	-	-	64	27	37	Tholasanadoddi	622322
-	-	-	13	9	4	464	180	284	Rayasandra	622323
-	-	-	-	-	-	222	108	114	Doddadanavahalli	622324
-	-	-	7	5	2	247	121	126	Chickadanavahalli	622325
-	-	-	2	-	2	96	50	46	Pemmadoddi	622326

VILLAGE PRIMARY
C D Block -

Location code number	Name of Village	Area of Village in hectares	Number of households	Total population (including institutional and houseless population)			Population in the age-group 0-6		
				Persons	Males	Females	Persons	Males	Females
1	2	3	4	5	6	7	8	9	10
622327	Nallathimmanahalli	179.57	78	412	217	195	44	27	17
622328	Devarahalli	176.64	86	465	237	228	68	34	34
622329	Voosarahalli	147.51	64	343	173	170	43	23	20
622330	Karakamakanahalli	36.18							
622331	Halepalya	49.90	60	306	171	135	30	20	10
622332	Thimmanahalli	35.94							
622333	Yelesandra	170.08	73	407	193	214	61	32	29
622334	Rajavarahalli	309.54	41	198	94	104	26	13	13
622335	Haromakanahalli	403.92	180	917	471	446	111	56	55
622336	Thirtha Bandahatti	143.97	6	30	17	13	6	3	3
622337	Tholakanahalli	204.56	123	529	274	255	39	22	17
622338	Pichaguntrahalli	99.87	93	426	218	208	61	32	29
622339	Mulakamanadoddi	80.78							
622340	Masthi	775.42	1,619	7,345	3,823	3,522	958	483	475
622341	Kallipura	61.00							
622342	Kesaragere	160.26	154	751	362	389	92	46	46
622343	Bitnahalli	179.25	95	439	230	209	48	29	19
622344	Halehalli	177.83	116	434	224	210	42	20	22
622345	Appaiana Agrahara	102.67	112	546	282	264	56	31	25
622346	Chavaramangala	214.43	110	486	249	237	36	16	20
622347	Suggondahalli	316.62	152	690	333	357	72	34	38
622348	Anikarahalli	440.62	181	879	455	424	93	47	46
622349	Malkanahalli	222.99	161	710	351	359	80	37	43
622350	Thrunasi	204.40	176	758	389	369	70	29	41
622351	Thyaganadoddi	75.31	41	191	99	92	16	13	3
622352	Karisandra	41.14	53	233	120	113	23	14	9
622353	Shamasettyhalli	269.49	176	722	376	346	94	56	38
622354	Rangaiahna Agrahara	55.52							
622355	Durasandahalli	45.79	60	304	150	154	41	17	24
622356	Krishnapura	340.94	132	667	324	343	65	30	35
622357	Venkatapura	52.78							
622358	Kanchala	190.14	116	534	267	267	58	25	33
622359	Bedisetihalli	185.78	128	598	283	315	73	34	39
622360	Duduvannahalli	280.63	140	642	332	310	85	51	34
622361	Byappanahalli	53.12	40	203	114	89	21	10	11
622362	Dinnahalli	226.98	224	1,091	541	550	117	62	55
622363	Nidamakanahalli	73.02	179	858	413	445	127	66	61
622364	Ajjappanahalli	156.38	90	458	223	235	85	32	53
622365	Gundlapalya	258.04	167	865	443	422	97	57	40
622366	Sorakayalahalli	153.92	41	213	115	98	37	26	11
622367	Balanahalli Plantation	34.65							
622368	Chikkasandra	177.17							
622369	Godagahalli	135.84	118	529	261	268	74	35	39
622370	Palya	309.80	46	216	113	103	24	12	12
622371	Ganiganahalli	274.54	111	541	288	253	70	38	32
622372	Basavanaikanahalli	27.57							
622373	Ramasagara	155.72	47	244	117	127	37	21	16
622374	Kothigutlahalli	90.10	17	86	39	47	15	6	9
622375	Karagahalli	82.77							
622376	Kondanahalli	349.22	108	500	247	253	66	32	34
622377	Nidaramangala	410.10	178	817	405	412	101	51	50
622378	Karangudda	141.53	104	457	230	227	64	35	29
622379	Nakkanahalli	182.36	113	563	285	278	73	37	36
622380	Kuntanahalli	191.06	102	527	252	275	62	33	29
622381	Karadagurki	267.13	143	674	349	325	67	38	29
622382	Vurugurki	192.53	60	292	147	145	42	29	13
622383	Halepalya	169.50	151	700	351	349	78	43	35
622384	Kempasandra	107.93	78	399	210	189	35	24	11
622385	Yagnavadani	38.82							
622386	Agalakote	125.26	2	11	7	4	2	2	-

PRIMARY CENSUS ABSTRACT

CENSUS ABSTRACT

Malur

Scheduled Castes population			Scheduled Tribes population			Literates			Name of Village
Persons	Males	Females	Persons	Males	Females	Persons	Males	Females	
11	12	13	14	15	16	17	18	19	2
125	65	60	199	100	99	220	120	100	Nallathimmanahalli
64	33	31	139	70	69	204	114	90	Devarahalli
38	19	19	16	7	9	155	81	74	Voosarahalli
			-----Un-inhabited-----						Karakamakanahalli
9	6	3	115	65	50	132	78	54	Halepalya
			-----Un-inhabited-----						Thimmanahalli
-	-	-	292	129	163	207	103	104	Yelesandra
171	79	92	-	-	-	86	44	42	Rajavarahalli
243	124	119	196	90	106	465	266	199	Haromakanahalli
-	-	-	12	6	6	16	12	4	Thirtha Bandahatti
85	40	45	224	119	105	313	186	127	Tholakanahalli
152	84	68	235	114	121	212	116	96	Pichaguntrahalli
			-----Un-inhabited-----						Mulakamanadoddi
1,388	696	692	295	165	130	4,799	2,719	2,080	Masthi
			-----Un-inhabited-----						Kallipura
182	84	98	90	42	48	505	276	229	Kesaragere
171	94	77	33	15	18	258	152	106	Bitnahalli
159	82	77	-	-	-	271	169	102	Halehalli
193	96	97	172	95	77	277	164	113	Appaiana Agrahara
192	92	100	-	-	-	298	181	117	Chavaramangala
228	111	117	-	-	-	401	221	180	Suggondahalli
137	66	71	216	119	97	449	254	195	Anikarahalli
9	5	4	668	332	336	319	191	128	Malkanahalli
158	81	77	42	19	23	444	273	171	Thrunasi
10	6	4	-	-	-	138	78	60	Thyaganadoddi
212	110	102	-	-	-	144	86	58	Karisandra
163	81	82	15	6	9	382	225	157	Shamasettyhalli
			-----Un-inhabited-----						Rangaiahna Agrahara
3	1	2	168	82	86	163	98	65	Durasandahalli
100	47	53	-	-	-	367	194	173	Krishnapura
			-----Un-inhabited-----						Venkatapura
227	108	119	4	3	1	339	196	143	Kanchala
154	69	85	134	62	72	299	155	144	Bedisetthalli
75	41	34	331	164	167	311	178	133	Duduvanahalli
-	-	-	-	-	-	127	85	42	Byappanahalli
208	109	99	249	119	130	637	352	285	Dinnahalli
528	258	270	115	51	64	405	232	173	Nidamakanahalli
-	-	-	182	85	97	193	108	85	Ajjappanahalli
261	133	128	344	174	170	421	238	183	Gundlapalya
31	20	11	-	-	-	103	58	45	Sorakayalahalli
			-----Un-inhabited-----						Balanahalli Plantation
			-----Un-inhabited-----						Chikkasandra
249	119	130	138	67	71	285	164	121	Godagahalli
91	49	42	106	54	52	95	56	39	Palya
22	11	11	29	15	14	304	183	121	Ganiganahalli
			-----Un-inhabited-----						Basavanaikanahalli
15	9	6	104	47	57	117	61	56	Ramasagara
7	3	4	45	19	26	35	16	19	Kothigutlahalli
			-----Un-inhabited-----						Karagahalli
63	33	30	118	58	60	226	133	93	Kondanahalli
194	91	103	24	15	9	466	265	201	Nidaramangala
115	57	58	-	-	-	269	154	115	Karangutta
220	119	101	-	-	-	357	206	151	Nakkanahalli
88	39	49	-	-	-	305	155	150	Kuntanahalli
301	161	140	167	79	88	381	222	159	Karadagurki
-	-	-	264	133	131	140	67	73	Vurugurki
153	74	79	190	93	97	408	231	177	Halepalya
64	35	29	27	16	11	232	125	107	Kempasandra
			-----Un-inhabited-----						Yagnavadani
8	5	3	-	-	-	6	3	3	Agalakote

VILLAGE PRIMARY
C D Block -

Location code number	Name of Village	Illiterates			Total workers			Main workers		
		Persons	Males	Females	Persons	Males	Females	Persons	Males	Females
		20	21	22	23	24	25	26	27	28
622327	Nallathimmanahalli	192	97	95	229	127	102	224	124	100
622328	Devarahalli	261	123	138	269	133	136	267	131	136
622329	Voosarahalli	188	92	96	220	116	104	220	116	104
622330	Karakamakanahalli				-----Un-inhabited-----					
622331	Halepalya	174	93	81	199	114	85	199	114	85
622332	Thimmanahalli				-----Un-inhabited-----					
622333	Yelesandra	200	90	110	195	94	101	22	21	1
622334	Rajavarahalli	112	50	62	122	61	61	14	10	4
622335	Haromakanahalli	452	205	247	563	288	275	205	154	51
622336	Thirtha Bandahatti	14	5	9	13	6	7	4	4	-
622337	Tholakanahalli	216	88	128	334	176	158	163	149	14
622338	Pichaguntrahalli	214	102	112	281	152	129	14	13	1
622339	Mulakamanadoddi				-----Un-inhabited-----					
622340	Masthi	2,546	1,104	1,442	2,800	2,090	710	2,228	1,742	486
622341	Kallipura				-----Un-inhabited-----					
622342	Kesaragere	246	86	160	396	219	177	166	139	27
622343	Bitnahalli	181	78	103	272	144	128	68	36	32
622344	Halehalli	163	55	108	172	134	38	151	126	25
622345	Appaiana Agrahara	269	118	151	503	258	245	4	4	-
622346	Chavaramangala	188	68	120	315	163	152	37	32	5
622347	Suggondahalli	289	112	177	496	246	250	482	241	241
622348	Anikarahalli	430	201	229	556	304	252	539	298	241
622349	Malkanahalli	391	160	231	443	221	222	357	214	143
622350	Thrunasi	314	116	198	426	263	163	387	234	153
622351	Thyaganadoddi	53	21	32	126	61	65	119	58	61
622352	Karisandra	89	34	55	148	75	73	142	73	69
622353	Shamasettyhalli	340	151	189	499	268	231	314	229	85
622354	Rangaiahna Agrahara				-----Un-inhabited-----					
622355	Durasandahalli	141	52	89	167	91	76	103	61	42
622356	Krishnapura	300	130	170	393	210	183	376	204	172
622357	Venkatapura				-----Un-inhabited-----					
622358	Kanchala	195	71	124	315	169	146	315	169	146
622359	Bedisetihalli	299	128	171	305	177	128	34	26	8
622360	Duduvanahalli	331	154	177	304	191	113	56	44	12
622361	Byappanahalli	76	29	47	123	67	56	123	67	56
622362	Dinnahalli	454	189	265	661	338	323	649	330	319
622363	Nidamakanahalli	453	181	272	465	231	234	454	225	229
622364	Ajjappanahalli	265	115	150	262	147	115	172	97	75
622365	Gundlapalya	444	205	239	552	304	248	363	242	121
622366	Sorakayalahalli	110	57	53	141	76	65	67	54	13
622367	Balanahalli Plantation				-----Un-inhabited-----					
622368	Chikkasandra				-----Un-inhabited-----					
622369	Godagahalli	244	97	147	293	157	136	280	151	129
622370	Palya	121	57	64	127	64	63	126	64	62
622371	Ganiganahalli	237	105	132	355	190	165	338	183	155
622372	Basavanaikanahalli				-----Un-inhabited-----					
622373	Ramasagara	127	56	71	137	64	73	136	64	72
622374	Kothigutlahalli	51	23	28	53	25	28	33	24	9
622375	Karagahalli				-----Un-inhabited-----					
622376	Kondanahalli	274	114	160	347	172	175	301	168	133
622377	Nidaramangala	351	140	211	466	236	230	326	210	116
622378	Karangutta	188	76	112	286	148	138	249	133	116
622379	Nakkanahalli	206	79	127	349	179	170	88	56	32
622380	Kuntanahalli	222	97	125	228	142	86	197	137	60
622381	Karadagurki	293	127	166	305	226	79	304	225	79
622382	Vurugurki	152	80	72	129	83	46	87	70	17
622383	Halepalya	292	120	172	435	222	213	19	15	4
622384	Kempasandra	167	85	82	149	126	23	134	118	16
622385	Yagnavadani				-----Un-inhabited-----					
622386	Agalakote	5	4	1	9	5	4	9	5	4

PRIMARY CENSUS ABSTRACT

CENSUS ABSTRACT

Malur

Industrial category of main workers													Name of Village 2
Household industry													
Cultivators			Agricultural labourers			workers			Other workers				
Persons	Males	Females	Persons	Males	Females	Persons	Males	Females	Persons	Males	Females		
29	30	31	32	33	34	35	36	37	38	39	40		
177	92	85	40	27	13	-	-	-	7	5	2	Nallathimmanahalli	
103	47	56	144	70	74	2	2	-	18	12	6	Devarahalli	
63	36	27	157	80	77	-	-	-	-	-	-	Voosarahalli	
-----Un-inhabited-----												Karakamakanahalli	
76	47	29	120	66	54	-	-	-	3	1	2	Halepalya	
-----Un-inhabited-----												Thimmanahalli	
14	13	1	8	8	-	-	-	-	-	-	-	Yelesandra	
11	8	3	1	1	-	-	-	-	2	1	1	Rajavarahalli	
98	91	7	20	11	9	1	1	-	86	51	35	Haromakanahalli	
3	3	-	1	1	-	-	-	-	-	-	-	Thirtha Bandahatti	
135	125	10	11	10	1	8	8	-	9	6	3	Tholakanahalli	
1	1	-	1	1	-	1	1	-	11	10	1	Pichaguntrahalli	
-----Un-inhabited-----												Mulakamanadoddi	
367	317	50	584	365	219	31	23	8	1,246	1,037	209	Masthi	
-----Un-inhabited-----												Kallipura	
62	61	1	42	32	10	1	1	-	61	45	16	Kesaragere	
64	32	32	2	2	-	-	-	-	2	2	-	Bitnahalli	
109	106	3	22	5	17	-	-	-	20	15	5	Halehalli	
1	1	-	2	2	-	-	-	-	1	1	-	Appaiana Agrahara	
6	5	1	6	4	2	-	-	-	25	23	2	Chavaramangala	
231	191	40	195	12	183	-	-	-	56	38	18	Suggondahalli	
154	146	8	380	150	230	-	-	-	5	2	3	Anikarahalli	
6	4	2	347	206	141	1	1	-	3	3	-	Malkanahalli	
117	79	38	154	71	83	3	3	-	113	81	32	Thrunasi	
111	52	59	1	-	1	-	-	-	7	6	1	Thyaganadoddi	
50	26	24	81	38	43	-	-	-	11	9	2	Karisandra	
97	88	9	100	58	42	-	-	-	117	83	34	Shamasettyhalli	
-----Un-inhabited-----												Rangaiahna Agrahara	
32	31	1	13	11	2	-	-	-	58	19	39	Durasandahalli	
165	96	69	204	104	100	-	-	-	7	4	3	Krishnapura	
-----Un-inhabited-----												Venkatapura	
194	101	93	80	37	43	1	-	1	40	31	9	Kanchala	
8	5	3	-	-	-	-	-	-	26	21	5	Bedisettihalli	
41	38	3	2	1	1	3	2	1	10	3	7	Duduvanahalli	
18	16	2	72	51	21	-	-	-	33	-	33	Byappanahalli	
127	109	18	188	135	53	1	1	-	333	85	248	Dinnahalli	
260	161	99	115	55	60	-	-	-	79	9	70	Nidamakanahalli	
122	68	54	28	13	15	-	-	-	22	16	6	Ajjappanahalli	
136	120	16	88	29	59	11	6	5	128	87	41	Gundlapalya	
21	21	-	21	9	12	8	8	-	17	16	1	Sorakayalahalli	
-----Un-inhabited-----												Balanahalli Plantation	
-----Un-inhabited-----												Chikkasandra	
121	66	55	117	56	61	-	-	-	42	29	13	Godagahalli	
39	22	17	86	42	44	-	-	-	1	-	1	Palya	
152	85	67	171	92	79	-	-	-	15	6	9	Ganiganahalli	
-----Un-inhabited-----												Basavanaikanahalli	
51	25	26	83	38	45	-	-	-	2	1	1	Ramasagara	
21	20	1	11	4	7	-	-	-	1	-	1	Kothigutlahalli	
-----Un-inhabited-----												Karagahalli	
262	145	117	6	2	4	-	-	-	33	21	12	Kondanahalli	
75	49	26	54	14	40	1	-	1	196	147	49	Nidaramangala	
89	48	41	118	54	64	6	4	2	36	27	9	Karangutta	
27	17	10	52	32	20	3	1	2	6	6	-	Nakkanahalli	
82	63	19	57	30	27	3	2	1	55	42	13	Kuntanahalli	
153	99	54	41	33	8	1	1	-	109	92	17	Karadagurki	
8	6	2	20	9	11	4	3	1	55	52	3	Vurugurki	
-	-	-	3	1	2	-	-	-	16	14	2	Halepalya	
82	72	10	2	1	1	-	-	-	50	45	5	Kempasandra	
-----Un-inhabited-----												Yagnavadani	
3	2	1	6	3	3	-	-	-	-	-	-	Agalakote	

VILLAGE PRIMARY
C D Block -

Location code		Industrial category								
		Marginal workers			Cultivators			Agricultural labourers		
number	Name of Village	Persons	Males	Females	Persons	Males	Females	Persons	Males	Females
1	2	41	42	43	44	45	46	47	48	49
622327	Nallathimmanahalli	5	3	2	2	2	-	-	-	-
622328	Devarahalli	2	2	-	-	-	-	1	1	-
622329	Voosarahalli	-	-	-	-	-	-	-	-	-
622330	Karakamakanahalli	-----Un-inhabited-----								
622331	Halepalya	-	-	-	-	-	-	-	-	-
622332	Thimmanahalli	-----Un-inhabited-----								
622333	Yelesandra	173	73	100	20	8	12	109	50	59
622334	Rajavarahalli	108	51	57	6	1	5	86	40	46
622335	Haromakanahalli	358	134	224	154	80	74	165	38	127
622336	Thirtha Bandahatti	9	2	7	-	-	-	8	1	7
622337	Tholakanahalli	171	27	144	3	1	2	162	24	138
622338	Pichaguntrahalli	267	139	128	7	4	3	194	112	82
622339	Mulakamanadoddi	-----Un-inhabited-----								
622340	Masthi	572	348	224	24	12	12	185	75	110
622341	Kallipura	-----Un-inhabited-----								
622342	Kesaragere	230	80	150	6	2	4	203	63	140
622343	Bitnahalli	204	108	96	-	-	-	194	101	93
622344	Halehalli	21	8	13	1	-	1	14	3	11
622345	Appaiana Agrahara	499	254	245	7	4	3	474	240	234
622346	Chavaramangala	278	131	147	78	69	9	169	35	134
622347	Suggondahalli	14	5	9	6	3	3	1	1	-
622348	Anikarahalli	17	6	11	6	5	1	11	1	10
622349	Malkanahalli	86	7	79	4	3	1	81	3	78
622350	Thrunasi	39	29	10	13	9	4	11	9	2
622351	Thyaganadoddi	7	3	4	-	-	-	-	-	-
622352	Karisandra	6	2	4	1	-	1	-	-	-
622353	Shamasettyhalli	185	39	146	106	24	82	72	14	58
622354	Rangaiahna Agrahara	-----Un-inhabited-----								
622355	Durasandahalli	64	30	34	4	4	-	27	10	17
622356	Krishnapura	17	6	11	3	1	2	7	3	4
622357	Venkatapura	-----Un-inhabited-----								
622358	Kanchala	-	-	-	-	-	-	-	-	-
622359	Bedisetihalli	271	151	120	-	-	-	267	148	119
622360	Duduvanahalli	248	147	101	96	66	30	141	75	66
622361	Byappanahalli	-	-	-	-	-	-	-	-	-
622362	Dinnahalli	12	8	4	3	3	-	8	4	4
622363	Nidamakanahalli	11	6	5	-	-	-	3	2	1
622364	Ajjappanahalli	90	50	40	63	37	26	14	3	11
622365	Gundlapalya	189	62	127	31	13	18	7	2	5
622366	Sorakyalahalli	74	22	52	8	5	3	2	-	2
622367	Balanahalli Plantation	-----Un-inhabited-----								
622368	Chikkasandra	-----Un-inhabited-----								
622369	Godagahalli	13	6	7	3	1	2	9	5	4
622370	Palya	1	-	1	-	-	-	1	-	1
622371	Ganiganahalli	17	7	10	4	2	2	10	3	7
622372	Basavanaikanahalli	-----Un-inhabited-----								
622373	Ramasagara	1	-	1	-	-	-	1	-	1
622374	Kothigutlahalli	20	1	19	16	1	15	4	-	4
622375	Karagahalli	-----Un-inhabited-----								
622376	Kondanahalli	46	4	42	46	4	42	-	-	-
622377	Nidaramangala	140	26	114	3	3	-	25	10	15
622378	Karangutta	37	15	22	8	4	4	11	5	6
622379	Nakkanahalli	261	123	138	17	8	9	231	108	123
622380	Kuntanahalli	31	5	26	2	1	1	25	4	21
622381	Karadagurki	1	1	-	-	-	-	-	-	-
622382	Vurugurki	42	13	29	-	-	-	35	8	27
622383	Halepalya	416	207	209	-	-	-	58	56	2
622384	Kempasandra	15	8	7	-	-	-	14	8	6
622385	Yagnavadani	-----Un-inhabited-----								
622386	Agalakote	-	-	-	-	-	-	-	-	-

PRIMARY CENSUS ABSTRACT

CENSUS ABSTRACT

Malur

of marginal workers

									Location	
Household industry workers			Other workers			Non-workers			Name of Village	code
Persons	Males	Females	Persons	Males	Females	Persons	Males	Females	2	number
50	51	52	53	54	55	56	57	58		1
-	-	-	3	1	2	183	90	93	Nallathimmanahalli	622327
1	1	-	-	-	-	196	104	92	Devarahalli	622328
-	-	-	-	-	-	123	57	66	Voosarahalli	622329
-----Un-inhabited-----										
-	-	-	-	-	-	107	57	50	Halepalya	622331
-----Un-inhabited-----										
6	3	3	38	12	26	212	99	113	Yelesandra	622333
-	-	-	16	10	6	76	33	43	Rajavarahalli	622334
-	-	-	39	16	23	354	183	171	Haromakanahalli	622335
-	-	-	1	1	-	17	11	6	Thirtha Bandahatti	622336
2	-	2	4	2	2	195	98	97	Tholakanahalli	622337
12	10	2	54	13	41	145	66	79	Pichaguntrahalli	622338
-----Un-inhabited-----										
12	6	6	351	255	96	4,545	1,733	2,812	Masthi	622340
-----Un-inhabited-----										
-	-	-	21	15	6	355	143	212	Kesaragere	622342
-	-	-	10	7	3	167	86	81	Bitnahalli	622343
-	-	-	6	5	1	262	90	172	Halehalli	622344
18	10	8	-	-	-	43	24	19	Appaiana Agrahara	622345
1	1	-	30	26	4	171	86	85	Chavaramangala	622346
-	-	-	7	1	6	194	87	107	Suggondahalli	622347
-	-	-	-	-	-	323	151	172	Anikarahalli	622348
-	-	-	1	1	-	267	130	137	Malkanahalli	622349
1	1	-	14	10	4	332	126	206	Thrunasi	622350
-	-	-	7	3	4	65	38	27	Thyaganadoddi	622351
-	-	-	5	2	3	85	45	40	Karisandra	622352
-	-	-	7	1	6	223	108	115	Shamasetthyhalli	622353
-----Un-inhabited-----										
-	-	-	33	16	17	137	59	78	Rangaiahna Agrahara	622354
-	-	-	7	2	5	274	114	160	Durasandahalli	622355
-----Un-inhabited-----										
-	-	-	-	-	-	219	98	121	Venkatapura	622357
1	1	-	3	2	1	293	106	187	Kanchala	622358
10	5	5	1	1	-	338	141	197	Bedisetthalli	622359
-	-	-	-	-	-	80	47	33	Duduvanahalli	622360
-	-	-	1	1	-	430	203	227	Byappanahalli	622361
-	-	-	8	4	4	393	182	211	Dinnahalli	622362
-	-	-	13	10	3	196	76	120	Nidamakanahalli	622363
2	1	1	149	46	103	313	139	174	Ajjappanahalli	622364
2	1	1	62	16	46	72	39	33	Gundlapalya	622365
-----Un-inhabited-----										
-----Un-inhabited-----										
1	-	1	-	-	-	236	104	132	Sorakayalahalli	622366
-	-	-	-	-	-	89	49	40	Balanahalli Plantation	622367
-	-	-	3	2	1	186	98	88	Chikkasandra	622368
-----Un-inhabited-----										
-	-	-	-	-	-	107	53	54	Godagahalli	622369
-	-	-	-	-	-	33	14	19	Palya	622370
-----Un-inhabited-----										
-	-	-	-	-	-	153	75	78	Basavanaikanahalli	622372
-	-	-	112	13	99	351	169	182	Ramasagara	622373
2	-	2	16	6	10	171	82	89	Kothigutlahalli	622374
1	1	-	12	6	6	214	106	108	Karagahalli	622375
-	-	-	4	-	4	299	110	189	Kondanahalli	622376
-	-	-	1	1	-	369	123	246	Nidaramangala	622377
4	2	2	3	3	-	163	64	99	Karangutta	622378
-	-	-	358	151	207	265	129	136	Nakkanahalli	622379
-	-	-	1	-	1	250	84	166	Kuntanahalli	622380
-----Un-inhabited-----										
-	-	-	-	-	-	2	2	-	Karadagurki	622381
-----Un-inhabited-----										
-	-	-	-	-	-	2	2	-	Vurugurki	622382
-----Un-inhabited-----										
-	-	-	-	-	-	2	2	-	Halepalya	622383
-----Un-inhabited-----										
-	-	-	-	-	-	2	2	-	Kempasandra	622384
-----Un-inhabited-----										
-	-	-	-	-	-	2	2	-	Yagnavadani	622385
-----Un-inhabited-----										
-	-	-	-	-	-	2	2	-	Agalakote	622386

VILLAGE PRIMARY
C D Block -

Location code number	Name of Village	Area of Village in hectares	Number of households	Total population (including institutional and houseless population)			Population in the age-group 0-6		
				Persons	Males	Females	Persons	Males	Females
1	2	3	4	5	6	7	8	9	10
622387	Basapura	95.44	36	223	115	108	38	24	14
622388	Veerakaputra	245.31	125	600	306	294	66	37	29
622389	Halliganahalli	66.38	75	371	188	183	34	20	14
622390	Kadirenahalli	59.63	17	106	54	52	12	7	5
622391	Obatti	89.86	93	564	294	270	74	43	31
622392	Janganahalli	100.82	73	303	151	152	34	14	20
622393	Kugatiganahalli	121.35	54	256	126	130	30	16	14
622394	Chinnapaganahalli	164.21	92	403	202	201	50	21	29
622395	Hosahalli	39.83							
622396	Agara	471.31	231	1,028	520	508	105	43	62
622397	Gollahalli	46.46	1	2	1	1	-	-	-
622398	Suddukunte	100.20							
622399	Byatarayanahalli	214.61	76	375	183	192	49	22	27
622400	Byrathanahalli	228.71	154	686	347	339	51	23	28
622401	Byrathanahallipura	77.47	40	206	92	114	30	10	20
622402	Thotagowdana Halli	61.54	34	139	61	78	25	11	14
622403	Kondasettihalli	119.42	269	1,237	647	590	127	68	59
622404	Thotagowdana Amanikere	30.52							
622405	Hunasikote	285.09	265	1,255	645	610	124	71	53
622406	Balleri	119.27	49	198	103	95	19	12	7
622407	Ullerahalli	277.03	97	459	237	222	61	35	26
622408	Somasandra	113.37	52	251	119	132	27	11	16
622409	Mittiganahalli	164.27	132	622	309	313	96	42	54
622410	Thimmanaikanahalli								
622411	Agrahara	299.50	87	428	204	224	68	26	42
622412	Kanchugaranahalli	132.02							
622413	Yaluvahalli	213.93	241	1,087	573	514	110	57	53
622414	Bettahalli	97.05	83	351	180	171	51	28	23
622415	Makarahalli	426.39	199	1,017	511	506	123	57	66
622416	Tekal	438.57	376	1,728	886	842	188	96	92
622417	Kondarajanahalli	30.80	7	30	18	12	2	-	2
622418	Korachanoor	39.57	36	137	72	65	30	18	12
622419	Kavalagiriyanahalli	150.69	360	1,584	826	758	203	110	93
622420	Kempanahalli	112.81	67	315	159	156	32	16	16
622421	Panamakanahalli	169.32	106	574	300	274	65	32	33
622422	Pudisettihalli	92.96	42	229	126	103	18	13	5
622423	Doddamale	306.40	159	810	415	395	78	43	35
622424	Yaluvaguli	232.05	169	884	457	427	90	44	46
622425	Amani Kanchugaranakere	26.99							
622426	Dasarahalli	40.07	49	201	102	99	17	13	4
622427	Gopasandra	107.34	155	813	395	418	106	51	55
622428	Hosabalahalli	75.12	33	139	76	63	16	10	6
622429	Haleballahalli	53.81	34	151	79	72	22	16	6
622430	Chickamale	150.51	40	187	90	97	21	12	9
622431	Kurnahosahalli	163.44	151	664	321	343	75	32	43
622432	Huladenahalli	727.18	506	2,235	1,119	1,116	234	118	116
622433	Seethahalli	171.15	146	788	422	366	99	56	43
622434	Venkatarajanahalli	137.95	104	482	239	243	49	25	24
622435	Thimmanayakanchalli	102.34	49	245	128	117	26	14	12
622436	Jinagathimmanahalli	126.43	56	289	154	135	33	16	17
622437	Upasapura	31.45							
622438	Ojarahalli	55.88	24	103	59	44	7	4	3
622439	Amani Arasikere	29.83							
622440	Eswaranahalli	46.71							
622441	Kanagala	222.37	136	682	331	351	75	32	43
622442	Settihalli	103.58	99	488	252	236	63	33	30
622443	Kamarakote	79.38	1	7	4	3	-	-	-
622444	Banahalli	572.79	356	1,726	890	836	199	102	97

PRIMARY CENSUS ABSTRACT

CENSUS ABSTRACT

Malur

Scheduled Castes population			Scheduled Tribes population			Literates			Name of Village
Persons	Males	Females	Persons	Males	Females	Persons	Males	Females	
11	12	13	14	15	16	17	18	19	2
43	25	18	26	12	14	136	76	60	Basapura
110	57	53	4	4	-	341	197	144	Veerakaputra
61	30	31	121	69	52	207	115	92	Halliganahalli
17	9	8	-	-	-	66	38	28	Kadirenahalli
51	25	26	469	243	226	296	174	122	Obatti
83	44	39	-	-	-	180	97	83	Janganahalli
145	74	71	-	-	-	148	78	70	Kugatiganahalli
102	52	50	-	-	-	243	145	98	Chinnapaganahalli
-----Un-inhabited-----									
248	122	126	56	27	29	541	313	228	Hosahalli
-	-	-	-	-	-	2	1	1	Agara
-----Un-inhabited-----									
Gollahalli									
-----Un-inhabited-----									
Suddukunte									
83	43	40	107	47	60	237	130	107	Byatarayanahalli
59	22	37	201	100	101	388	225	163	Byrathanahalli
29	14	15	134	61	73	102	52	50	Byrathanahallipura
115	50	65	-	-	-	70	34	36	Thotagowdana Halli
110	58	52	1	-	1	844	467	377	Kondasetthalli
-----Un-inhabited-----									
Thotagowdana Amanikere									
362	186	176	15	6	9	698	390	308	Hunasikote
49	24	25	-	-	-	118	69	49	Balleri
113	53	60	20	12	8	262	153	109	Ullerahalli
98	43	55	-	-	-	163	91	72	Somasandra
489	242	247	-	-	-	376	218	158	Mittiganahalli
-----Un-inhabited-----									
Thimmanaikanahalli									
127	64	63	203	96	107	126	69	57	Agrahara
-----Un-inhabited-----									
Kanchugaranahalli									
489	252	237	3	2	1	723	437	286	Yaluvahalli
68	34	34	6	4	2	208	123	85	Bettahalli
283	138	145	46	21	25	619	358	261	Makarahalli
425	211	214	140	69	71	1,101	643	458	Tekal
-	-	-	-	-	-	14	10	4	Kondarajanahalli
126	65	61	-	-	-	25	15	10	Korachanoor
476	240	236	31	24	7	1,095	624	471	Kavalagiriyanahalli
26	12	14	-	-	-	206	121	85	Kempanahalli
195	107	88	139	68	71	377	229	148	Panamakanahalli
4	2	2	-	-	-	158	98	60	Pudisetthalli
427	216	211	-	-	-	510	299	211	Doddamale
240	116	124	-	-	-	563	321	242	Yaluvaguli
-----Un-inhabited-----									
Amani Kanchugaranakere									
32	15	17	14	7	7	114	58	56	Dasarahalli
158	74	84	33	13	20	507	268	239	Gopasandra
42	24	18	9	4	5	84	50	34	Hosabalhalli
6	4	2	-	-	-	95	51	44	Haleballahalli
114	55	59	-	-	-	107	56	51	Chickamale
337	165	172	31	16	15	375	213	162	Kurnahosahalli
502	253	249	73	31	42	1,515	827	688	Huladenahalli
163	83	80	70	30	40	534	307	227	Seethahalli
84	43	41	130	60	70	297	162	135	Venkatarajanahalli
74	34	40	60	34	26	161	91	70	Thimmanayakanahalli
281	150	131	-	-	-	162	101	61	Jinagathimmanahalli
-----Un-inhabited-----									
Upasapura									
51	27	24	-	-	-	49	32	17	Ojarahalli
-----Un-inhabited-----									
Amani Arasikere									
-----Un-inhabited-----									
Eswaranahalli									
77	37	40	84	38	46	342	192	150	Kanagala
-	-	-	-	-	-	366	200	166	Setthalli
-	-	-	-	-	-	7	4	3	Kamarakote
432	222	210	320	165	155	1,052	610	442	Banahalli

VILLAGE PRIMARY
C D Block -

Location code number	Name of Village	Illiterates			Total workers			Main workers		
		Persons	Males	Females	Persons	Males	Females	Persons	Males	Females
1	2	20	21	22	23	24	25	26	27	28
622387	Basapura	87	39	48	138	70	68	108	58	50
622388	Veerakaputra	259	109	150	369	180	189	339	166	173
622389	Halliganahalli	164	73	91	216	131	85	142	110	32
622390	Kadirenahalli	40	16	24	86	43	43	33	28	5
622391	Obatti	268	120	148	190	178	12	188	176	12
622392	Janganahalli	123	54	69	149	112	37	53	52	1
622393	Kugatiganahalli	108	48	60	85	73	12	34	33	1
622394	Chinnapaganahalli	160	57	103	180	115	65	148	105	43
622395	Hosahalli				-----Un-inhabited-----					
622396	Agara	487	207	280	373	279	94	322	262	60
622397	Gollahalli	-	-	-	2	1	1	2	1	1
622398	Suddukunte				-----Un-inhabited-----					
622399	Byatarayanahalli	138	53	85	237	131	106	64	51	13
622400	Byrathanahalli	298	122	176	393	195	198	29	23	6
622401	Byrathanahallipura	104	40	64	79	53	26	72	50	22
622402	Thotagowdana Halli	69	27	42	48	37	11	48	37	11
622403	Kondasetthalli	393	180	213	604	328	276	213	190	23
622404	Thotagowdana Amanikere				-----Un-inhabited-----					
622405	Hunasikote	557	255	302	717	440	277	267	219	48
622406	Balleri	80	34	46	85	60	25	46	39	7
622407	Ullerahalli	197	84	113	175	126	49	138	99	39
622408	Somasandra	88	28	60	100	68	32	72	57	15
622409	Mittiganahalli	246	91	155	225	195	30	209	182	27
622410	Thimmanaikanahalli									
622411	Agrahara	302	135	167	227	123	104	227	123	104
622412	Kanchugaranahalli				-----Un-inhabited-----					
622413	Yaluvahalli	364	136	228	347	320	27	121	117	4
622414	Bettahalli	143	57	86	190	99	91	170	91	79
622415	Makarahalli	398	153	245	443	289	154	179	146	33
622416	Tekal	627	243	384	815	471	344	382	271	111
622417	Kondarajanahalli	16	8	8	21	13	8	13	13	-
622418	Korachanoor	112	57	55	97	47	50	81	46	35
622419	Kavalagiriyanahalli	489	202	287	619	464	155	573	446	127
622420	Kempanahalli	109	38	71	208	106	102	123	106	17
622421	Panamakanahalli	197	71	126	340	178	162	56	47	9
622422	Pudisettihalli	71	28	43	133	75	58	15	13	2
622423	Doddamale	300	116	184	506	270	236	74	66	8
622424	Yaluvaguli	321	136	185	410	257	153	154	130	24
622425	Amani Kanchugaranakere				-----Un-inhabited-----					
622426	Dasarahalli	87	44	43	68	55	13	64	53	11
622427	Gopasandra	306	127	179	254	221	33	237	210	27
622428	Hosabalahalli	55	26	29	50	41	9	47	38	9
622429	Haleballahalli	56	28	28	52	41	11	48	37	11
622430	Chickamale	80	34	46	56	37	19	47	29	18
622431	Kurnahosahalli	289	108	181	297	186	111	295	184	111
622432	Huladenahalli	720	292	428	1,423	755	668	524	452	72
622433	Seethahalli	254	115	139	300	237	63	245	204	41
622434	Venkatarajanahalli	185	77	108	247	155	92	94	72	22
622435	Thimmanayakanchalli	84	37	47	143	83	60	97	82	15
622436	Jinagathimmanahalli	127	53	74	167	91	76	103	90	13
622437	Upasapura				-----Un-inhabited-----					
622438	Ojarahalli	54	27	27	53	31	22	50	31	19
622439	Amani Arasikere				-----Un-inhabited-----					
622440	Eswaranahalli				-----Un-inhabited-----					
622441	Kanagala	340	139	201	319	197	122	294	194	100
622442	Setthihalli	122	52	70	297	154	143	207	118	89
622443	Kamarakote	-	-	-	4	2	2	4	2	2
622444	Banahalli	674	280	394	970	586	384	843	545	298

PRIMARY CENSUS ABSTRACT

CENSUS ABSTRACT
Malur

Industrial category of main workers

Household industry												Name of Village		
Cultivators			Agricultural labourers			workers			Other workers					
Persons	Males	Females	Persons	Males	Females	Persons	Males	Females	Persons	Males	Females	2		
29	30	31	32	33	34	35	36	37	38	39	40			
	30	20	10	55	20	35	-	-	-	23	18	5	Basapura	
	18	17	1	239	112	127	-	-	-	82	37	45	Veerakaputra	
	30	26	4	22	8	14	-	-	-	90	76	14	Halliganahalli	
	20	17	3	-	-	-	-	-	-	13	11	2	Kadirenahalli	
	89	87	2	5	3	2	-	-	-	94	86	8	Obatti	
	28	28	-	5	5	-	1	1	-	19	18	1	Janganahalli	
	20	20	-	1	1	-	2	1	1	11	11	-	Kugatiganahalli	
	41	30	11	9	4	5	-	-	-	98	71	27	Chinnapaganahalli	
				-----Un-inhabited-----										Hosahalli
	66	61	5	82	57	25	6	4	2	168	140	28	Agara	
	1	1	-	1	-	1	-	-	-	-	-	-	Gollahalli	
				-----Un-inhabited-----										Suddukunte
	-	-	-	59	47	12	-	-	-	5	4	1	Byatarayanahalli	
	23	19	4	3	3	-	1	-	1	2	1	1	Byrathanahalli	
	9	7	2	8	6	2	-	-	-	55	37	18	Byrathanahallipura	
	1	1	-	6	3	3	2	2	-	39	31	8	Thotagowdana Halli	
	75	68	7	33	28	5	3	2	1	102	92	10	Kondasettihalli	
				-----Un-inhabited-----										Thotagowdana Amanikere
	69	58	11	6	4	2	2	1	1	190	156	34	Hunasikote	
	14	12	2	2	1	1	-	-	-	30	26	4	Balleri	
	20	20	-	35	12	23	-	-	-	83	67	16	Ullerahalli	
	24	16	8	2	1	1	-	-	-	46	40	6	Somasandra	
	20	19	1	22	17	5	3	2	1	164	144	20	Mittiganahalli	
				-----Un-inhabited-----										Thimmanaikanahalli
	15	8	7	36	2	34	-	-	-	176	113	63	Agrahara	
				-----Un-inhabited-----										Kanchugaranahalli
	15	15	-	9	9	-	2	2	-	95	91	4	Yaluvahalli	
	146	71	75	1	-	1	2	2	-	21	18	3	Bettahalli	
	103	96	7	14	3	11	1	-	1	61	47	14	Makarahalli	
	94	82	12	66	26	40	10	8	2	212	155	57	Tekal	
	12	12	-	-	-	-	-	-	-	1	1	-	Kondarajanahalli	
	1	1	-	-	-	-	-	-	-	80	45	35	Korachanoor	
	54	45	9	5	4	1	8	6	2	506	391	115	Kavalagiriyanahalli	
	61	57	4	-	-	-	-	-	-	62	49	13	Kempanahalli	
	23	22	1	5	3	2	3	2	1	25	20	5	Panamakanahalli	
	11	10	1	-	-	-	1	1	-	3	2	1	Pudisetihalli	
	27	27	-	20	15	5	1	1	-	26	23	3	Doddamale	
	107	92	15	6	6	-	-	-	-	41	32	9	Yaluvaguli	
				-----Un-inhabited-----										Amani Kanchugaranakere
	36	32	4	19	14	5	3	2	1	6	5	1	Dasarahalli	
	118	112	6	12	11	1	2	2	-	105	85	20	Gopasandra	
	9	8	1	16	14	2	2	1	1	20	15	5	Hosabalahalli	
	26	22	4	14	8	6	-	-	-	8	7	1	Halebhallahalli	
	13	9	4	18	8	10	1	1	-	15	11	4	Chickamale	
	27	25	2	132	69	63	22	9	13	114	81	33	Kurnahosahalli	
	98	92	6	206	185	21	27	11	16	193	164	29	Huladenahalli	
	84	71	13	34	20	14	2	2	-	125	111	14	Seethahalli	
	68	55	13	3	1	2	11	9	2	12	7	5	Venkataramanahalli	
	14	13	1	50	48	2	-	-	-	33	21	12	Thimmanayakanchalli	
	15	15	-	70	64	6	-	-	-	18	11	7	Jinagathimmanahalli	
				-----Un-inhabited-----										Upasapura
	17	11	6	12	5	7	1	-	1	20	15	5	Ojarahalli	
				-----Un-inhabited-----										Amani Arasikere
				-----Un-inhabited-----										Eswaranahalli
	177	142	35	82	27	55	-	-	-	35	25	10	Kanagala	
	200	112	88	5	4	1	-	-	-	2	2	-	Settihalli	
	4	2	2	-	-	-	-	-	-	-	-	-	Kamarakote	
	469	340	129	309	148	161	6	3	3	59	54	5	Banahalli	

VILLAGE PRIMARY
C D Block -

Location code		Industrial category								
		Marginal workers			Cultivators			Agricultural labourers		
number	Name of Village	Persons	Males	Females	Persons	Males	Females	Persons	Males	Females
1	2	41	42	43	44	45	46	47	48	49
622387	Basapura	30	12	18	3	3	-	10	3	7
622388	Veerakaputra	30	14	16	-	-	-	-	-	-
622389	Halliganahalli	74	21	53	40	18	22	24	2	22
622390	Kadirenahalli	53	15	38	50	15	35	3	-	3
622391	Obatti	2	2	-	-	-	-	-	-	-
622392	Janganahalli	96	60	36	20	15	5	58	33	25
622393	Kugatiganahalli	51	40	11	2	1	1	41	33	8
622394	Chinnapaganahalli	32	10	22	1	-	1	11	2	9
622395	Hosahalli	-----Un-inhabited-----								
622396	Agara	51	17	34	2	1	1	28	7	21
622397	Gollahalli	-	-	-	-	-	-	-	-	-
622398	Suddukunte	-----Un-inhabited-----								
622399	Byatarayanahalli	173	80	93	-	-	-	167	78	89
622400	Byrathanahalli	364	172	192	-	-	-	117	56	61
622401	Byrathanahallipura	7	3	4	-	-	-	2	-	2
622402	Thotagowdana Halli	-	-	-	-	-	-	-	-	-
622403	Kondasettihalli	391	138	253	25	10	15	227	76	151
622404	Thotagowdana Amanikere	-----Un-inhabited-----								
622405	Hunasikote	450	221	229	5	3	2	406	191	215
622406	Balleri	39	21	18	4	2	2	8	3	5
622407	Ullerahalli	37	27	10	5	5	-	11	7	4
622408	Somasandra	28	11	17	1	1	-	3	-	3
622409	Mittiganahalli	16	13	3	1	1	-	3	1	2
622410	Thimmanaikanahalli Agrahara	-	-	-	-	-	-	-	-	-
622411	Kanchugaranahalli	-----Un-inhabited-----								
622412	Yaluvahalli	226	203	23	19	19	-	31	25	6
622413	Bettahalli	20	8	12	15	4	11	-	-	-
622414	Makarahalli	264	143	121	-	-	-	5	3	2
622415	Tekal	433	200	233	19	10	9	88	24	64
622416	Kondarajanahalli	8	-	8	8	-	8	-	-	-
622417	Korachanoor	16	1	15	-	-	-	-	-	-
622418	Kavalagiriyanahalli	46	18	28	-	-	-	33	13	20
622419	Kempanahalli	85	-	85	83	-	83	-	-	-
622420	Panamakanahalli	284	131	153	1	1	-	77	32	45
622421	Pudisettihalli	118	62	56	1	-	1	9	3	6
622422	Doddamale	432	204	228	5	3	2	393	177	216
622423	Yaluvaguli	256	127	129	2	1	1	169	69	100
622424	Amani Kanchugaranakere	-----Un-inhabited-----								
622425	Dasarahalli	4	2	2	1	1	-	3	1	2
622426	Gopasandra	17	11	6	10	7	3	3	1	2
622427	Hosabalahalli	3	3	-	-	-	-	-	-	-
622428	Haleballahalli	4	4	-	2	2	-	1	1	-
622429	Chickamale	9	8	1	4	4	-	3	3	-
622430	Kurnahosahalli	2	2	-	-	-	-	-	-	-
622431	Huladenahalli	899	303	596	56	20	36	615	185	430
622432	Seethahalli	55	33	22	3	-	3	19	8	11
622433	Venkatarajanahalli	153	83	70	18	12	6	119	62	57
622434	Thimmanayakanhalli	46	1	45	8	-	8	38	1	37
622435	Jinagathimmanahalli	64	1	63	9	-	9	55	1	54
622436	Upasapura	-----Un-inhabited-----								
622437	Ojarahalli	3	-	3	-	-	-	3	-	3
622438	Amani Arasikere	-----Un-inhabited-----								
622439	Eswaranahalli	-----Un-inhabited-----								
622440	Kanagala	25	3	22	6	3	3	19	-	19
622441	Settihalli	90	36	54	23	10	13	31	12	19
622442	Kamarakote	-	-	-	-	-	-	-	-	-
622443	Banahalli	127	41	86	19	8	11	85	16	69

PRIMARY CENSUS ABSTRACT

CENSUS ABSTRACT
Malur

of marginal workers

Household industry workers			Other workers			Non-workers			Name of Village	Location code number
Persons	Males	Females	Persons	Males	Females	Persons	Males	Females		
50	51	52	53	54	55	56	57	58	2	1
-	-	-	17	6	11	85	45	40	Basapura	622387
-	-	-	30	14	16	231	126	105	Veerakaputra	622388
-	-	-	10	1	9	155	57	98	Halliganahalli	622389
-	-	-	-	-	-	20	11	9	Kadirenahalli	622390
-	-	-	2	2	-	374	116	258	Obatti	622391
3	3	-	15	9	6	154	39	115	Janganahalli	622392
2	2	-	6	4	2	171	53	118	Kugatiganahalli	622393
-	-	-	20	8	12	223	87	136	Chinnapaganahalli	622394
-----Un-inhabited-----									Hosahalli	622395
-	-	-	21	9	12	655	241	414	Agara	622396
-	-	-	-	-	-	-	-	-	Gollahalli	622397
-----Un-inhabited-----									Suddukunte	622398
5	1	4	1	1	-	138	52	86	Byatarayanahalli	622399
11	4	7	236	112	124	293	152	141	Byrathanahalli	622400
-	-	-	5	3	2	127	39	88	Byrathanahallipura	622401
-	-	-	-	-	-	91	24	67	Thotagowdana Halli	622402
16	1	15	123	51	72	633	319	314	Kondasettihalli	622403
-----Un-inhabited-----									Thotagowdana Amanikere	622404
4	3	1	35	24	11	538	205	333	Hunasikote	622405
1	1	-	26	15	11	113	43	70	Balleri	622406
-	-	-	21	15	6	284	111	173	Ullerahalli	622407
-	-	-	24	10	14	151	51	100	Somasandra	622408
-	-	-	12	11	1	397	114	283	Mittiganahalli	622409
-----Un-inhabited-----									Thimmanaikanahalli	
-	-	-	-	-	-	201	81	120	Agrahara	622410
-----Un-inhabited-----									Kanchugaranahalli	622411
11	7	4	165	152	13	740	253	487	Yaluvahalli	622412
-	-	-	5	4	1	161	81	80	Bettahalli	622413
4	2	2	255	138	117	574	222	352	Makarahalli	622414
137	67	70	189	99	90	913	415	498	Tekal	622415
-	-	-	-	-	-	9	5	4	Kondarajanahalli	622416
-	-	-	16	1	15	40	25	15	Korachanoor	622417
1	-	1	12	5	7	965	362	603	Kavalagiriyanahalli	622418
-	-	-	2	-	2	107	53	54	Kempanahalli	622419
18	13	5	188	85	103	234	122	112	Panamakanahalli	622420
12	2	10	96	57	39	96	51	45	Pudisettihalli	622421
1	1	-	33	23	10	304	145	159	Doddamale	622422
6	1	5	79	56	23	474	200	274	Yaluvaguli	622423
-----Un-inhabited-----									Amani Kanchugaranakere	622424
-	-	-	-	-	-	133	47	86	Dasarahalli	622425
-	-	-	4	3	1	559	174	385	Gopasandra	622426
1	1	-	2	2	-	89	35	54	Hosabalahalli	622427
-	-	-	1	1	-	99	38	61	Haleballahalli	622428
-	-	-	2	1	1	131	53	78	Chickamale	622429
-	-	-	2	2	-	367	135	232	Kurnahosahalli	622430
90	16	74	138	82	56	812	364	448	Huladenahalli	622431
-	-	-	33	25	8	488	185	303	Seethahalli	622432
9	6	3	7	3	4	235	84	151	Venkatarajanahalli	622433
-	-	-	-	-	-	102	45	57	Thimmanayakanchalli	622434
-	-	-	-	-	-	122	63	59	Jinagathimmanahalli	622435
-----Un-inhabited-----									Upasapura	622436
-	-	-	-	-	-	50	28	22	Ojarahalli	622437
-----Un-inhabited-----									Amani Arasikere	622438
-----Un-inhabited-----									Eswaranahalli	622439
-	-	-	-	-	-	363	134	229	Kanagala	622440
3	-	3	33	14	19	191	98	93	Settihalli	622441
-	-	-	-	-	-	3	2	1	Kamarakote	622442
4	4	-	19	13	6	756	304	452	Banahalli	622443

**VILLAGE PRIMARY
C D Block -**

Location code number	Name of Village	Area of Village in hectares	Number of households	Total population (including institutional and houseless population)			Population in the age-group 0-6			
				Persons	Males	Females	Persons	Males	Females	
1	2	3	4	5	6	7	8	9	10	
622444	Yalesandra	72.35	10	60	27	33	9	4	5	
622445	Kshethranahalli	113.94	73	407	205	202	49	28	21	
622446	Nellahalli	235.73	215	1,116	569	547	128	64	64	
622447	Manchakal	121.28	30	145	81	64	23	15	8	
622448	Bandarlahalli	132.72	2	8	5	3	1	1	-	
622449	Animittnahalli	202.10	51	254	125	129	30	12	18	
622450	Haradakothur	164.64	38	84	51	33	9	5	4	
622451	Kommanahalli	114.71	206	1,034	529	505	118	59	59	
622452	Badakanahalli	120.62			-----Un-inhabited-----					
622453	Guruvalagollahalli	42.77	32	139	75	64	22	12	10	
622454	Thoralakki	207.05	243	1,067	558	509	138	68	70	
622455	Budihalli	82.78			-----Un-inhabited-----					
622456	Nutuve	412.21	195	832	400	432	101	56	45	
622457	Chikkanaikanahalli	274.26	170	797	397	400	88	44	44	
622458	Doddanaikanahalli	137.52	118	558	281	277	48	22	26	
622459	Noothanakrishnapura	25.29			-----Un-inhabited-----					
622460	Pelavanahalli	161.61	85	385	195	190	34	17	17	

PRIMARY CENSUS ABSTRACT

CENSUS ABSTRACT

Malur

Scheduled Castes population			Scheduled Tribes population			Literates			Name of Village
Persons	Males	Females	Persons	Males	Females	Persons	Males	Females	
11	12	13	14	15	16	17	18	19	2
-	-	-	14	6	8	31	15	16	Yalesandra
136	71	65	1	-	1	229	129	100	Kshethranahalli
191	102	89	84	42	42	599	342	257	Nellahalli
-	-	-	138	77	61	55	33	22	Manchakal
-	-	-	5	3	2	4	3	1	Bandarlahalli
161	82	79	-	-	-	127	71	56	Animittnahalli
-	-	-	-	-	-	30	19	11	Haradakothur
121	63	58	194	101	93	595	353	242	Kommanahalli
-----Un-inhabited-----									Badakanahalli
54	28	26	23	12	11	68	41	27	Guruvalagollahalli
50	30	20	206	100	106	643	368	275	Thoralakki
-----Un-inhabited-----									Budihalli
52	27	25	187	84	103	514	274	240	Nutuve
275	134	141	170	82	88	419	234	185	Chikkanaikanahalli
143	72	71	53	21	32	318	187	131	Doddanaikanahalli
-----Un-inhabited-----									Noothanakrishnapura
92	46	46	82	39	43	220	136	84	Pelavanahalli

**VILLAGE PRIMARY
C D Block -**

Location code number	Name of Village	Illiterates			Total workers			Main workers		
		Persons	Males	Females	Persons	Males	Females	Persons	Males	Females
1	2	20	21	22	23	24	25	26	27	28
622444	Yalesandra	29	12	17	44	20	24	-	-	-
622445	Kshethranahalli	178	76	102	319	160	159	8	2	6
622446	Nellahalli	517	227	290	450	299	151	256	182	74
622447	Manchakal	90	48	42	45	39	6	13	13	-
622448	Bandarlahalli	4	2	2	5	3	2	5	3	2
622449	Animittnahalli	127	54	73	105	83	22	84	68	16
622450	Haradakothur	54	32	22	68	43	25	48	43	5
622451	Kommanahalli	439	176	263	514	310	204	340	267	73
622452	Badakanahalli				-----Un-inhabited-----					
622453	Guruvalagollahalli	71	34	37	60	37	23	38	32	6
622454	Thoralakki	424	190	234	335	283	52	326	278	48
622455	Budihalli				-----Un-inhabited-----					
622456	Nutuve	318	126	192	345	253	92	318	249	69
622457	Chikkanaikanahalli	378	163	215	334	233	101	129	120	9
622458	Doddanaikanahalli	240	94	146	316	175	141	315	174	141
622459	Noothanakrishnapura				-----Un-inhabited-----					
622460	Pelavanahalli	165	59	106	206	129	77	206	129	77

PRIMARY CENSUS ABSTRACT

CENSUS ABSTRACT

Malur

Industrial category of main workers

Cultivators			Agricultural labourers			Household industry workers			Other workers			Name of Village	
Persons	Males	Females	Persons	Males	Females	Persons	Males	Females	Persons	Males	Females		
29	30	31	32	33	34	35	36	37	38	39	40	2	
-	-	-	-	-	-	-	-	-	-	-	-	-	Yalesandra
-	-	-	-	-	-	-	-	-	8	2	6	-	Kshethranahalli
123	109	14	89	31	58	5	4	1	39	38	1	-	Nellahalli
13	13	-	-	-	-	-	-	-	-	-	-	-	Manchakal
5	3	2	-	-	-	-	-	-	-	-	-	-	Bandarlahalli
41	40	1	6	5	1	1	1	-	36	22	14	-	Animittnahalli
-	-	-	1	1	-	-	-	-	47	42	5	-	Haradakothur
119	104	15	55	46	9	-	-	-	166	117	49	-	Kommanahalli
-----Un-inhabited-----													Badakanahalli
4	4	-	9	9	-	-	-	-	25	19	6	-	Guruvalagollahalli
78	70	8	68	51	17	1	1	-	179	156	23	-	Thoralakki
-----Un-inhabited-----													Budihalli
100	86	14	140	100	40	-	-	-	78	63	15	-	Nutuve
116	112	4	-	-	-	3	2	1	10	6	4	-	Chikkanaikanahalli
155	94	61	126	54	72	-	-	-	34	26	8	-	Doddanaikanahalli
-----Un-inhabited-----													Noothanakrishnapura
45	29	16	140	82	58	-	-	-	21	18	3	-	Pelavanahalli

VILLAGE PRIMARY
C D Block -

Industrial category

Location code number	Name of Village	Marginal workers			Cultivators			Agricultural labourers		
		Persons	Males	Females	Persons	Males	Females	Persons	Males	Females
1	2	41	42	43	44	45	46	47	48	49
622444	Yalesandra	44	20	24	-	-	-	44	20	24
622445	Kshethranahalli	311	158	153	-	-	-	295	144	151
622446	Nellahalli	194	117	77	37	14	23	54	25	29
622447	Manchakal	32	26	6	-	-	-	-	-	-
622448	Bandarlahalli	-	-	-	-	-	-	-	-	-
622449	Animittnahalli	21	15	6	8	6	2	4	3	1
622450	Haradakothur	20	-	20	-	-	-	-	-	-
622451	Kommanahalli	174	43	131	68	19	49	91	14	77
622452	Badakanahalli	-----Un-inhabited-----								
622453	Guruvalagollahalli	22	5	17	2	-	2	19	5	14
622454	Thoralakki	9	5	4	2	2	-	6	2	4
622455	Budihalli	-----Un-inhabited-----								
622456	Nutuve	27	4	23	11	3	8	14	-	14
622457	Chikkanaikanahalli	205	113	92	1	1	-	-	-	-
622458	Doddanaikanahalli	1	1	-	-	-	-	1	1	-
622459	Noothanakrishnapura	-----Un-inhabited-----								
622460	Pelavanahalli	-	-	-	-	-	-	-	-	-

PRIMARY CENSUS ABSTRACT

CENSUS ABSTRACT

Malur

of marginal workers

Household industry workers			Other workers			Non-workers			Name of Village	Location code number
Persons	Males	Females	Persons	Males	Females	Persons	Males	Females		
50	51	52	53	54	55	56	57	58	2	1
-	-	-	-	-	-	16	7	9	Yalesandra	622444
-	-	-	16	14	2	88	45	43	Kshethranahalli	622445
7	2	5	96	76	20	666	270	396	Nellahalli	622446
-	-	-	32	26	6	100	42	58	Manchakal	622447
-	-	-	-	-	-	3	2	1	Bandarlahalli	622448
-	-	-	9	6	3	149	42	107	Animittnahalli	622449
-	-	-	20	-	20	16	8	8	Haradakothur	622450
2	-	2	13	10	3	520	219	301	Kommanahalli	622451
-----Un-inhabited-----										
-	-	-	1	-	1	79	38	41	Badakanahalli	622452
-	-	-	1	1	-	732	275	457	Guruvalagollahalli	622453
-----Un-inhabited-----										
-	-	-	2	1	1	487	147	340	Thoralakki	622454
-	-	-	2	1	1	487	147	340	Budihalli	622455
16	13	3	188	99	89	463	164	299	Nutuve	622456
-	-	-	-	-	-	242	106	136	Chikkanaikanahalli	622457
-----Un-inhabited-----										
-	-	-	-	-	-	242	106	136	Doddanaikanahalli	622458
-----Un-inhabited-----										
-	-	-	-	-	-	179	66	113	Noothanakrishnapura	622459
-	-	-	-	-	-	179	66	113	Pelavanahalli	622460

VILLAGE PRIMARY
C D Block -

Location code number	Name of Village	Area of Village in hectares	Number of households	Total population (including institutional and houseless population)			Population in the age-group 0-6		
				Persons	Males	Females	Persons	Males	Females
				5	6	7	8	9	10
0161	Bangarapet (Total)	79,937.90	57,973	2,64,750	1,34,102	1,30,648	29,946	15,368	14,578
0161	Bangarapet (Rural)	79,117.90	51,325	2,35,340	1,19,428	1,15,912	26,934	13,820	13,114
0161	Bangarapet (Urban)	820.00	6,648	29,410	14,674	14,736	3,012	1,548	1,464
RURAL									
622461	Kumbaragollahalli	43.37	3	13	8	5	-	-	-
622462	Mageri	181.09	132	599	311	288	54	27	27
622463	Hanchala	406.34	191	824	422	402	96	45	51
622464	Ramapuradinne	29.77	2	12	7	5	2	2	-
622465	Voggayahnadinne	81.41	2	11	6	5	1	1	-
622466	Krishnapuradinne	44.14			-----Un-inhabited-----				
622467	Pakarahalli	191.42	202	947	485	462	114	56	58
622468	Hudukula	569.87	273	1,277	657	620	140	73	67
622469	Vattrakunte	547.83	385	1,971	1,026	945	293	161	132
622470	Byranayakanahalli	101.82	56	314	157	157	24	12	12
622471	Venugopalapura	268.68	193	946	470	476	103	56	47
622472	Nayakarahalli	184.75	165	677	339	338	69	35	34
622473	Bhavarahalli	312.92	157	732	363	369	96	46	50
622474	Chikka Ankandahalli	148.03	146	693	345	348	79	41	38
622475	Kuppanhalli	209.24	47	202	104	98	25	12	13
622476	Haliganahalli	133.09	106	546	265	281	60	34	26
622477	Siddanahalli	295.28	209	1,051	549	502	103	51	52
622478	Akshantaragollahalli	105.27	82	409	220	189	49	28	21
622479	Madamangala	185.85	115	588	269	319	58	27	31
622480	Mugalabele	307.75	208	1,031	537	494	123	62	61
622481	Sulikunte	429.78	236	1,060	559	501	112	66	46
622482	Naganathapura	60.27			-----Un-inhabited-----				
622483	Ramanayakanahalli	110.42	92	403	195	208	49	28	21
622484	Madigarahalli	92.09	83	372	181	191	41	14	27
622485	Honnenahalli	93.11	40	213	106	107	16	2	14
622486	Madivala	81.99	34	167	80	87	21	8	13
622487	Byadabele	203.92	134	511	262	249	46	28	18
622488	Karabele	162.21	9	31	16	15	4	2	2
622489	Beerandahalli	145.13	118	507	253	254	55	24	31
622490	Margal	432.62	394	2,113	1,068	1,045	283	144	139
622491	Iythandahalli	461.33	261	1,312	682	630	144	77	67
622492	Nernahalli	201.07	157	738	382	356	97	51	46
622493	Karahalli	335.48	591	2,586	1,333	1,253	258	148	110
622494	Yelaburgi	250.54	290	1,311	657	654	131	68	63
622495	Dodda Ankandhalli	187.22	130	609	314	295	66	32	34
622496	Kanimbele	183.09	260	1,081	565	516	102	57	45
622497	Yaluvahalli	214.30	155	786	396	390	75	37	38
622498	Guttahalli	121.81	173	819	404	415	62	29	33
622499	Karamangala	303.99	154	705	368	337	73	35	38
622500	Thyranahalli	202.15	121	571	282	289	74	40	34
622501	Goravanahalli	116.66	23	94	46	48	5	3	2
622502	Oombathguli	183.99	220	909	447	462	112	58	54
622503	Kasipura	53.28	3	11	7	4	1	1	-
622504	Inorahosahalli	245.54	260	1,166	596	570	128	71	57
622505	Kanivekallu	165.71	84	376	156	220	51	19	32
622506	Hanumanthapura	36.00	6	31	15	16	1	-	1
622507	Hunasnahalli	151.75	671	3,156	1,552	1,604	341	190	151
622508	Desihlli	154.15	23	96	46	50	11	5	6
622509	Benganur	271.83	388	1,741	871	870	199	101	98
622510	Neralekere	161.95	96	406	196	210	40	18	22
622511	Soregowdanakote	286.82	330	1,479	745	734	156	71	85
622512	Keelukoppa	244.78	197	990	493	497	128	65	63
622513	Maravahalli	41.63	99	429	209	220	34	16	18
622514	Koppa	275.21	239	1,046	565	481	122	69	53
622515	Huvrasanahalli	85.43	114	492	266	226	73	43	30
622516	Hulibele	466.08	343	1,808	926	882	220	117	103

PRIMARY CENSUS ABSTRACT

CENSUS ABSTRACT

Bangarapet

Scheduled Castes population			Scheduled Tribes population			Literates			Name of Village
Persons	Males	Females	Persons	Males	Females	Persons	Males	Females	
11	12	13	14	15	16	17	18	19	2
89,407	44,820	44,587	9,425	4,696	4,729	1,64,427	93,438	70,989	Bangarapet (Total)
79,578	39,990	39,588	9,082	4,527	4,555	1,41,592	81,456	60,136	Bangarapet (Rural)
9,829	4,830	4,999	343	169	174	22,835	11,982	10,853	Bangarapet (Urban)
RURAL									
-	-	-	-	-	-	9	5	4	Kumbaragollahalli
256	138	118	-	-	-	368	223	145	Mageri
338	173	165	-	-	-	481	287	194	Hanchala
-	-	-	-	-	-	8	4	4	Rampuradinne
-	-	-	-	-	-	6	4	2	Voggayahnadinne
-----Un-inhabited-----									
246	119	127	-	-	-	572	344	228	Karahalli
791	412	379	56	30	26	773	451	322	Hudukula
476	244	232	111	55	56	1,109	622	487	Vattrakunte
107	54	53	-	-	-	197	110	87	Byranayakanahalli
113	53	60	13	7	6	551	303	248	Venugopalapura
212	103	109	99	41	58	423	237	186	Nayakarhalli
357	175	182	-	-	-	426	247	179	Bhavarahalli
356	177	179	18	9	9	420	242	178	Chikka Ankandahalli
87	45	42	-	-	-	126	73	53	Kuppanhalli
140	72	68	32	13	19	364	204	160	Haliganahalli
335	164	171	-	-	-	717	420	297	Siddanahalli
207	116	91	-	-	-	228	138	90	Akshantaragollahalli
162	66	96	6	2	4	382	200	182	Madamangala
480	247	233	57	33	24	652	398	254	Mugalabele
153	74	79	21	15	6	667	397	270	Sulikunte
-----Un-inhabited-----									
262	132	130	22	12	10	264	146	118	Naganathapura
86	43	43	12	4	8	238	140	98	Ramanayakanhalli
73	36	37	-	-	-	146	85	61	Madigarahalli
52	26	26	-	-	-	103	57	46	Honnenahalli
52	26	26	-	-	-	103	57	46	Madivala
210	110	100	-	-	-	326	192	134	Byadabele
23	12	11	-	-	-	18	12	6	Karabele
98	56	42	86	37	49	307	179	128	Beerandahalli
601	309	292	53	28	25	1,187	672	515	Margal
529	265	264	-	-	-	802	479	323	Iythandahalli
375	197	178	-	-	-	407	245	162	Nernahalli
458	234	224	18	8	10	1,736	961	775	Karahalli
614	294	320	-	-	-	819	463	356	Yelaburgi
29	14	15	-	-	-	409	242	167	Dodda Ankandhalli
422	217	205	-	-	-	655	401	254	Kanimbele
30	16	14	142	65	77	485	270	215	Yaluvahalli
228	117	111	12	6	6	549	305	244	Guttahalli
213	103	110	11	7	4	482	278	204	Karamangala
133	64	69	-	-	-	322	171	151	Thyranahalli
6	3	3	-	-	-	52	28	24	Goravanahalli
238	114	124	6	1	5	506	283	223	Oombathguli
-	-	-	-	-	-	8	6	2	Kasipura
324	156	168	-	-	-	709	404	305	Inorahosahalli
297	122	175	-	-	-	213	100	113	Kanivekallu
15	8	7	-	-	-	18	8	10	Hanumanthapura
1,363	696	667	12	7	5	2,220	1,178	1,042	Hunasanahalli
28	12	16	-	-	-	63	34	29	Desihlli
1,514	762	752	5	2	3	1,100	621	479	Benganur
79	39	40	9	3	6	244	133	111	Neralekere
294	140	154	15	4	11	984	547	437	Soregowdanakote
735	377	358	-	-	-	585	339	246	Keelukoppa
-	-	-	-	-	-	303	168	135	Maravahalli
654	351	303	-	-	-	671	412	259	Koppa
212	119	93	5	3	2	277	168	109	Huvrasanahalli
517	255	262	34	18	16	1,095	627	468	Hulibele

VILLAGE PRIMARY
C D Block -

Location code number	Name of Village	Illiterates			Total workers			Main workers		
		Persons	Males	Females	Persons	Males	Females	Persons	Males	Females
1	2	20	21	22	23	24	25	26	27	28
0161	Bangarapet (Total)	1,00,323	40,664	59,659	1,25,847	79,300	46,547	1,00,832	68,541	32,291
0161	Bangarapet (Rural)	93,748	37,972	55,776	1,15,385	71,323	44,062	91,489	61,221	30,268
0161	Bangarapet (Urban)	6,575	2,692	3,883	10,462	7,977	2,485	9,343	7,320	2,023
RURAL										
622461	Kumbaragollahalli	4	3	1	7	4	3	7	4	3
622462	Mageri	231	88	143	360	191	169	358	190	168
622463	Hanchala	343	135	208	462	270	192	457	267	190
622464	Ramapuradinne	4	3	1	6	3	3	6	3	3
622465	Voggayahnadinne	5	2	3	6	3	3	6	3	3
622466	Krishnapuradinne	-----Un-inhabited-----								
622467	Pakarahalli	375	141	234	535	297	238	491	269	222
622468	Hudukula	504	206	298	659	369	290	492	334	158
622469	Vattrakunte	862	404	458	935	545	390	907	538	369
622470	Byranayakanahalli	117	47	70	163	88	75	157	84	73
622471	Venugopalapura	395	167	228	441	293	148	409	273	136
622472	Nayakarahalli	254	102	152	404	201	203	173	142	31
622473	Bhavarahalli	306	116	190	358	211	147	299	208	91
622474	Chikka Ankandahalli	273	103	170	318	200	118	305	199	106
622475	Kuppanhalli	76	31	45	99	56	43	99	56	43
622476	Haliganahalli	182	61	121	336	169	167	300	163	137
622477	Siddanahalli	334	129	205	596	370	226	425	318	107
622478	Akshantaragollahalli	181	82	99	318	166	152	134	121	13
622479	Madamangala	206	69	137	367	200	167	189	178	11
622480	Mugalabele	379	139	240	537	334	203	492	302	190
622481	Sulikunte	393	162	231	560	363	197	437	327	110
622482	Naganathapura	-----Un-inhabited-----								
622483	Ramanayakanahalli	139	49	90	159	107	52	156	107	49
622484	Madigarahalli	134	41	93	153	112	41	130	97	33
622485	Honnenahalli	67	21	46	83	65	18	73	60	13
622486	Madivala	64	23	41	64	52	12	54	44	10
622487	Byadabele	185	70	115	313	165	148	307	162	145
622488	Karabele	13	4	9	9	7	2	9	7	2
622489	Beerandahalli	200	74	126	277	160	117	276	160	116
622490	Margal	926	396	530	1,059	626	433	723	511	212
622491	Iythandahalli	510	203	307	667	406	261	557	376	181
622492	Nernahalli	331	137	194	385	225	160	286	213	73
622493	Karahalli	850	372	478	1,272	839	433	932	757	175
622494	Yelaburgi	492	194	298	753	396	357	483	304	179
622495	Dodda Ankandhalli	200	72	128	405	210	195	320	208	112
622496	Kanimbele	426	164	262	535	334	201	514	322	192
622497	Yaluvahalli	301	126	175	474	252	222	471	251	220
622498	Guttahalli	270	99	171	479	257	222	272	238	34
622499	Karamangala	223	90	133	260	187	73	229	175	54
622500	Thyranahalli	249	111	138	267	164	103	251	158	93
622501	Goravanahalli	42	18	24	39	29	10	39	29	10
622502	Oombathguli	403	164	239	363	255	108	294	223	71
622503	Kasipura	3	1	2	8	4	4	7	3	4
622504	Inorahosahalli	457	192	265	473	360	113	465	357	108
622505	Kanivekallu	163	56	107	123	85	38	113	81	32
622506	Hanumanthapura	13	7	6	11	8	3	10	7	3
622507	Hunasanahalli	936	374	562	1,226	924	302	1,094	867	227
622508	Desihlli	33	12	21	36	31	5	34	31	3
622509	Benganur	641	250	391	816	517	299	631	445	186
622510	Neralekere	162	63	99	210	125	85	188	120	68
622511	Soregowdanakote	495	198	297	528	436	92	457	394	63
622512	Keelukoppa	405	154	251	478	309	169	476	309	167
622513	Maravahalli	126	41	85	241	135	106	239	133	106
622514	Koppa	375	153	222	351	322	29	219	205	14
622515	Huvrasanahalli	215	98	117	286	175	111	119	87	32
622516	Hulibe	713	299	414	898	569	329	854	557	297

PRIMARY CENSUS ABSTRACT

CENSUS ABSTRACT

Bangarapet

Industrial category of main workers

Household industry													Name of Village
Cultivators			Agricultural labourers			workers			Other workers				
Persons	Males	Females	Persons	Males	Females	Persons	Males	Females	Persons	Males	Females		
29	30	31	32	33	34	35	36	37	38	39	40	2	
31,418	22,800	8,618	29,603	15,248	14,355	1,502	805	697	38,309	29,688	8,621	Bangarapet (Total)	
31,023	22,501	8,522	28,943	14,898	14,045	1,359	727	632	30,164	23,095	7,069	Bangarapet (Rural)	
395	299	96	660	350	310	143	78	65	8,145	6,593	1,552	Bangarapet (Urban)	
RURAL													
-	-	-	6	3	3	-	-	-	1	1	-	Kumbaragollahalli	
15	15	-	251	106	145	-	-	-	92	69	23	Mageri	
95	65	30	279	143	136	3	3	-	80	56	24	Hanchala	
2	2	-	4	1	3	-	-	-	-	-	-	Ramapuradinne	
1	1	-	5	2	3	-	-	-	-	-	-	Voggayahnadinne	
-----Un-inhabited-----													
112	78	34	260	111	149	2	1	1	117	79	38	Krishnapuradinne	
60	45	15	187	72	115	3	2	1	242	215	27	Pakarahalli	
77	60	17	413	209	204	98	11	87	319	258	61	Hudukula	
61	34	27	82	41	41	4	2	2	10	7	3	Vattrakunte	
112	93	19	141	70	71	4	4	-	152	106	46	Byranayakanahalli	
2	2	-	58	44	14	6	5	1	107	91	16	Venugopalapura	
98	71	27	163	101	62	1	1	-	37	35	2	Nayakarahalli	
132	83	49	116	67	49	-	-	-	57	49	8	Bhavarahalli	
46	25	21	38	18	20	-	-	-	15	13	2	Chikka Ankandahalli	
174	94	80	61	15	46	-	-	-	65	54	11	Kuppanhalli	
205	167	38	94	49	45	-	-	-	126	102	24	Haliganahalli	
38	38	-	45	35	10	-	-	-	51	48	3	Siddanahalli	
91	91	-	63	57	6	1	1	-	34	29	5	Akshantaragollahalli	
166	96	70	186	103	83	18	5	13	122	98	24	Madamangala	
126	95	31	110	65	45	-	-	-	201	167	34	Mugalabele	
-----Un-inhabited-----													
34	25	9	51	27	24	-	-	-	71	55	16	Sulikunte	
31	30	1	53	28	25	2	2	-	44	37	7	Naganathapura	
23	23	-	18	10	8	-	-	-	44	37	7	Ramanayakanahalli	
22	21	1	18	10	8	-	-	-	32	27	5	Madigarahalli	
86	48	38	183	84	99	-	-	-	32	27	5	Honnenahalli	
-	-	-	4	3	1	-	-	-	14	13	1	Madivala	
44	24	20	168	89	79	-	-	-	38	30	8	Byadabele	
156	113	43	129	90	39	18	3	15	5	4	1	Karabele	
163	113	50	169	81	88	2	-	2	64	47	17	Beerandahalli	
66	56	10	134	89	45	2	1	1	420	305	115	Margal	
367	323	44	126	68	58	6	6	-	223	182	41	Iythandahalli	
68	61	7	299	152	147	-	-	-	84	67	17	Nernahalli	
60	57	3	103	35	68	-	-	-	433	360	73	Karahalli	
81	49	32	216	99	117	4	3	1	116	91	25	Yelaburgi	
156	95	61	287	139	148	6	3	3	157	116	41	Dodda Ankandhalli	
109	103	6	67	47	20	2	2	-	213	171	42	Kanimbele	
33	27	6	9	5	4	11	8	3	22	14	8	Yaluvahalli	
80	56	24	46	13	33	14	11	3	94	86	8	Guttahalli	
15	14	1	14	7	7	-	-	-	176	135	41	Karamangala	
78	47	31	10	3	7	1	-	1	111	78	33	Thyranahalli	
6	3	3	1	-	1	-	-	-	10	8	2	Goravanahalli	
56	55	1	42	26	16	12	8	4	205	173	32	Oombathguli	
16	7	9	4	1	3	-	-	-	-	-	-	Kasipura	
1	1	-	2	-	2	-	-	-	355	268	87	Inorahosahalli	
97	85	12	58	22	36	8	6	2	93	73	20	Kanivekallu	
8	7	1	-	-	-	-	-	-	7	6	1	Hanumanthapura	
28	21	7	94	65	29	20	4	16	931	754	177	Hunasannahalli	
25	15	10	22	1	21	-	-	-	26	24	2	Desihli	
41	37	4	27	14	13	28	26	2	489	355	134	Benganur	
60	33	27	182	69	113	-	-	-	141	104	37	Neralekere	
94	54	40	134	71	63	7	5	2	361	317	44	Soregowdanakote	
59	54	5	26	26	-	1	1	-	234	207	27	Keelukoppa	
58	34	24	2	2	-	-	-	-	4	3	1	Maravahalli	
290	178	112	254	118	136	22	19	3	133	124	9	Koppa	
									59	51	8	Huvrasannahalli	
									288	242	46	Hulibe	

VILLAGE PRIMARY
C D Block -

Location		Industrial category								
code	Name of Village	Marginal workers			Cultivators			Agricultural labourers		
number		Persons	Males	Females	Persons	Males	Females	Persons	Males	Females
1	2	41	42	43	44	45	46	47	48	49
0161	Bangarapet (Total)	25,015	10,759	14,256	3,539	1,308	2,231	12,553	4,484	8,069
0161	Bangarapet (Rural)	23,896	10,102	13,794	3,516	1,294	2,222	12,385	4,425	7,960
0161	Bangarapet (Urban)	1,119	657	462	23	14	9	168	59	109
RURAL										
622461	Kumbaragollahalli	-	-	-	-	-	-	-	-	-
622462	Mageri	2	1	1	-	-	-	2	1	1
622463	Hanchala	5	3	2	-	-	-	3	1	2
622464	Ramapuradinne	-	-	-	-	-	-	-	-	-
622465	Voggayahnadinne	-	-	-	-	-	-	-	-	-
622466	Krishnapuradinne	-----Un-inhabited-----								
622467	Pakarahalli	44	28	16	2	-	2	22	11	11
622468	Hudukula	167	35	132	3	2	1	130	13	117
622469	Vattrakunte	28	7	21	-	-	-	11	3	8
622470	Byranayakanahalli	6	4	2	-	-	-	6	4	2
622471	Venugopalapura	32	20	12	5	4	1	6	4	2
622472	Nayakarahalli	231	59	172	3	1	2	162	19	143
622473	Bhavarahalli	59	3	56	25	-	25	33	3	30
622474	Chikka Ankandahalli	13	1	12	2	1	1	9	-	9
622475	Kuppanhalli	-	-	-	-	-	-	-	-	-
622476	Haliganahalli	36	6	30	22	2	20	12	3	9
622477	Siddanahalli	171	52	119	5	3	2	165	48	117
622478	Akshantaragollahalli	184	45	139	1	1	-	181	42	139
622479	Madamangala	178	22	156	3	1	2	174	20	154
622480	Mugalabele	45	32	13	10	6	4	5	4	1
622481	Sulikunte	123	36	87	2	2	-	13	2	11
622482	Naganathapura	-----Un-inhabited-----								
622483	Ramanayakanahalli	3	-	3	2	-	2	-	-	-
622484	Madigarahalli	23	15	8	3	3	-	10	3	7
622485	Honnenahalli	10	5	5	2	1	1	6	2	4
622486	Madivala	10	8	2	2	2	-	4	3	1
622487	Byadabele	6	3	3	1	-	1	-	-	-
622488	Karabele	-	-	-	-	-	-	-	-	-
622489	Beerandahalli	1	-	1	-	-	-	-	-	-
622490	Margal	336	115	221	30	11	19	185	31	154
622491	Iythandahalli	110	30	80	16	5	11	67	12	55
622492	Nernahalli	99	12	87	38	3	35	50	4	46
622493	Karahalli	340	82	258	22	7	15	159	17	142
622494	Yelaburgi	270	92	178	2	1	1	135	26	109
622495	Dodda Ankandhalli	85	2	83	3	1	2	80	1	79
622496	Kanimbele	21	12	9	-	-	-	6	1	5
622497	Yaluvahalli	3	1	2	-	-	-	2	1	1
622498	Guttahalli	207	19	188	3	3	-	185	6	179
622499	Karamangala	31	12	19	1	-	1	4	-	4
622500	Thyranahalli	16	6	10	2	-	2	5	-	5
622501	Goravanahalli	-	-	-	-	-	-	-	-	-
622502	Oombathguli	69	32	37	6	3	3	21	5	16
622503	Kasipura	1	1	-	-	-	-	-	-	-
622504	Inorahosahalli	8	3	5	-	-	-	7	3	4
622505	Kanivekallu	10	4	6	1	-	1	1	1	-
622506	Hanumanthapura	1	1	-	1	1	-	-	-	-
622507	Hunasannahalli	132	57	75	9	-	9	61	25	36
622508	Desihlli	2	-	2	2	-	2	-	-	-
622509	Benganur	185	72	113	4	2	2	36	13	23
622510	Neralekere	22	5	17	7	1	6	2	-	2
622511	Soregowdanakote	71	42	29	4	1	3	5	2	3
622512	Keelukoppa	2	-	2	-	-	-	-	-	-
622513	Maravahalli	2	2	-	1	1	-	1	1	-
622514	Koppa	132	117	15	1	-	1	104	91	13
622515	Huvrasannahalli	167	88	79	1	-	1	160	85	75
622516	Hulibe	44	12	32	7	2	5	24	4	20

PRIMARY CENSUS ABSTRACT

CENSUS ABSTRACT

Bangarapet

of marginal workers

									Location	
Household industry workers			Other workers			Non-workers			Name of Village	code
Persons	Males	Females	Persons	Males	Females	Persons	Males	Females	2	number
50	51	52	53	54	55	56	57	58		1
729	211	518	8,194	4,756	3,438	1,38,903	54,802	84,101	Bangarapet (Total)	0161
659	196	463	7,336	4,187	3,149	1,19,955	48,105	71,850	Bangarapet (Rural)	0161
70	15	55	858	569	289	18,948	6,697	12,251	Bangarapet (Urban)	0161
RURAL										
-	-	-	-	-	-	6	4	2	Kumbaragollahalli	622461
-	-	-	-	-	-	239	120	119	Mageri	622462
-	-	-	2	2	-	362	152	210	Hanchala	622463
-	-	-	-	-	-	6	4	2	Ramapuradinne	622464
-	-	-	-	-	-	5	3	2	Voggayahadinne	622465
-----Un-inhabited-----										
-	-	-	20	17	3	412	188	224	Karahalli	622467
1	-	1	33	20	13	618	288	330	Hudukula	622468
10	1	9	7	3	4	1,036	481	555	Vattrakunte	622469
-	-	-	-	-	-	151	69	82	Byranayakanahalli	622470
2	1	1	19	11	8	505	177	328	Venugopalapura	622471
2	1	1	64	38	26	273	138	135	Nayakarhalli	622472
-	-	-	1	-	1	374	152	222	Bhavarahalli	622473
-	-	-	2	-	2	375	145	230	Chikka Ankandahalli	622474
-	-	-	-	-	-	103	48	55	Kuppanhalli	622475
-	-	-	2	1	1	210	96	114	Haliganahalli	622476
-	-	-	1	1	-	455	179	276	Siddanahalli	622477
-	-	-	2	2	-	91	54	37	Akshantaragollahalli	622478
-	-	-	1	1	-	221	69	152	Madamangala	622479
3	1	2	27	21	6	494	203	291	Mugalabele	622480
9	-	9	99	32	67	500	196	304	Sulikunte	622481
-----Un-inhabited-----										
-	-	-	1	-	1	244	88	156	Naganathapura	622482
-	-	-	10	9	1	219	69	150	Ramanayakanhalli	622483
-	-	-	2	2	-	130	41	89	Madigarahalli	622484
-	-	-	4	3	1	103	28	75	Honnenahalli	622485
-	-	-	5	3	2	198	97	101	Madivala	622486
-	-	-	-	-	-	22	9	13	Byadabele	622487
-	-	-	1	-	1	230	93	137	Karabele	622488
-	-	-	1	-	1	230	93	137	Beerandahalli	622489
37	3	34	84	70	14	1,054	442	612	Margal	622490
7	1	6	20	12	8	645	276	369	Iythandahalli	622491
-	-	-	11	5	6	353	157	196	Nernahalli	622492
5	3	2	154	55	99	1,314	494	820	Karahalli	622493
3	-	3	130	65	65	558	261	297	Yelaburgi	622494
-	-	-	2	-	2	204	104	100	Dodda Ankandhalli	622495
1	1	-	14	10	4	546	231	315	Kanimbele	622496
-	-	-	1	-	1	312	144	168	Yaluvahalli	622497
3	-	3	16	10	6	340	147	193	Guttahalli	622498
1	-	1	25	12	13	445	181	264	Karamangala	622499
-	-	-	9	6	3	304	118	186	Thyranahalli	622500
-	-	-	-	-	-	55	17	38	Goravanahalli	622501
-	-	-	42	24	18	546	192	354	Oombathguli	622502
-	-	-	1	1	-	3	3	-	Kasipura	622503
-	-	-	1	-	1	693	236	457	Inorahosahalli	622504
1	-	1	7	3	4	253	71	182	Kanivekallu	622505
-	-	-	-	-	-	20	7	13	Hanumanthapura	622506
2	1	1	60	31	29	1,930	628	1,302	Hunasanahalli	622507
-	-	-	-	-	-	60	15	45	Desihlli	622508
10	1	9	135	56	79	925	354	571	Benganur	622509
-	-	-	13	4	9	196	71	125	Neralekere	622510
2	1	1	60	38	22	951	309	642	Soregowdanakote	622511
-	-	-	2	-	2	512	184	328	Keelukoppa	622512
-	-	-	-	-	-	188	74	114	Maravahalli	622513
1	-	1	26	26	-	695	243	452	Koppa	622514
-	-	-	6	3	3	206	91	115	Huvrasanahalli	622515
4	-	4	9	6	3	910	357	553	Hulibebe	622516

VILLAGE PRIMARY
C D Block -

Location code number	Name of Village	Area of Village in hectares	Number of households	Total population (including institutional and houseless population)			Population in the age-group 0-6		
				Persons	Males	Females	Persons	Males	Females
1	2	3	4	5	6	7	8	9	10
622517	Thoraganadoddi	101.33	98	508	255	253	56	26	30
622518	Nethibele	121.66	70	351	174	177	39	21	18
622519	Abbigirihosahalli	543.04	295	1,416	715	701	147	66	81
622520	Thumatagere	213.82	174	787	375	412	90	36	54
622521	Kadirenahalli	145.89	252	1,176	615	561	118	63	55
622522	Hosakote	137.54	169	750	367	383	86	52	34
622523	Thatnahalli	105.38	194	773	410	363	66	35	31
622524	Chikkavalagamadi	184.51	159	711	366	345	79	41	38
622525	Singarahalli	48.09	45	216	112	104	19	8	11
622526	Harohalli	208.48	112	562	276	286	66	33	33
622527	Chakkaranahalli	310.17	137	641	331	310	75	45	30
622528	Hirenahalli Guttahalli	28.92							
622529	Ramachandrapura	56.31	9	39	19	20	8	5	3
622530	Bendiganahalli	80.16	7	29	13	16	3	2	1
622531	Magondi	212.44	243	1,144	559	585	118	55	63
622532	Hirekarapanahalli	240.86	163	852	436	416	85	48	37
622533	Banahalli	264.27	190	981	514	467	136	73	63
622534	Chickakarapanahalli	73.22	47	267	124	143	24	10	14
622535	Atthigere	129.05	79	457	234	223	63	32	31
622536	Hurlahalli	156.87	91	441	223	218	39	20	19
622537	Chikkanallaguttahalli	140.19	43	242	118	124	31	12	19
622538	Paravanahalli	293.30	150	639	323	316	76	32	44
622539	Varadapura	144.42	103	437	218	219	70	40	30
622540	Makarahalli	220.10	111	479	248	231	42	19	23
622541	Ukkunda	305.62	137	691	338	353	70	29	41
622542	Kondanahalli	198.07	96	522	273	249	68	37	31
622543	Sanganahalli	87.05	97	472	249	223	67	32	35
622544	Junjanahalli	131.44	110	562	291	271	68	35	33
622545	Debbanahalli	139.13	75	363	190	173	37	19	18
622546	Gajiga	413.94	169	899	466	433	97	43	54
622547	Alambadi	184.52	177	839	436	403	80	37	43
622548	Karimanahalli	114.42	121	655	356	299	86	49	37
622549	Budikote	355.65	757	3,347	1,743	1,604	380	191	189
622550	Thammenahalli	71.19							
622551	Srirangabandahalli	87.45	37	205	95	110	27	13	14
622552	Obahalli	53.18							
622553	Marandahalli	329.60	125	616	305	311	109	58	51
622554	Bommaganahalli	158.18	112	424	212	212	48	28	20
622555	Pacharalahalli	43.00	92	376	185	191	37	17	20
622556	Chintagumpalli	59.06							
622557	Dinnekothur	57.36	39	229	121	108	22	16	6
622558	Dinnur	65.16	14	64	31	33	7	1	6
622559	Kodagurki	113.86	87	469	241	228	60	35	25
622560	Hunakaldoddi	113.79	36	170	87	83	18	8	10
622561	Yelesandra	725.85	312	1,496	762	734	197	95	102
622562	Kadaripura	124.40	24	108	57	51	11	4	7
622563	Puttrasonnenahalli	83.14	112	414	203	211	43	21	22
622564	Muduguli	87.61	145	643	346	297	63	30	33
622565	Chintagumnahalli	61.89	58	258	129	129	26	11	15
622566	Mooganahalli	230.30	168	807	392	415	137	71	66
622567	Dodderi	484.45	150	695	363	332	101	55	46
622568	Buvanahalli	182.60	67	346	184	162	44	26	18
622569	Upasapura	134.81	90	441	229	212	47	26	21
622570	Yachamanahalli	129.38	85	432	222	210	52	24	28
622571	Sontiganahalli	63.01	58	293	148	145	31	16	15
622572	Chembenahalli	118.33	38	193	94	99	27	14	13
622573	Poojarahalli	66.93	26	111	53	58	12	6	6
622574	Kotaramagulla	165.57	104	477	240	237	41	21	20
622575	Suriganahalli	78.34	2	12	5	7	1	-	1
622576	Garudakempanahalli	281.20	94	503	250	253	69	27	42

PRIMARY CENSUS ABSTRACT

CENSUS ABSTRACT

Bangarapet

Scheduled Castes population			Scheduled Tribes population			Literates			Name of Village
Persons	Males	Females	Persons	Males	Females	Persons	Males	Females	
11	12	13	14	15	16	17	18	19	2
160	80	80	-	-	-	328	191	137	Thoraganadoddi
82	40	42	6	3	3	250	133	117	Nethibebe
540	275	265	-	-	-	835	490	345	Abbigirihosahalli
327	158	169	4	-	4	434	238	196	Thumatagere
152	85	67	-	-	-	678	401	277	Kadirenahalli
359	178	181	-	-	-	512	268	244	Hosakote
466	248	218	20	10	10	505	299	206	Thatnahalli
220	115	105	-	-	-	487	281	206	Chikkavalagamadi
216	112	104	-	-	-	138	82	56	Singarahalli
241	104	137	-	-	-	310	182	128	Harohalli
433	229	204	-	-	-	431	250	181	Chakkaranahalli
-----Un-inhabited-----									Hirenahalli Guttahalli
39	19	20	-	-	-	20	10	10	Ramachandrapura
12	4	8	-	-	-	19	7	12	Bendiganahalli
447	212	235	1	-	1	685	377	308	Magondi
622	317	305	-	-	-	490	284	206	Hirekarapanahalli
527	280	247	54	29	25	515	314	201	Banahalli
267	124	143	-	-	-	150	88	62	Chickkakarapanahalli
254	126	128	-	-	-	272	154	118	Atthigere
120	58	62	8	5	3	270	158	112	Hurlahalli
22	9	13	44	20	24	151	79	72	Chikkanallaguttahalli
218	105	113	-	-	-	390	243	147	Paravanahalli
410	206	204	1	-	1	267	143	124	Varadapura
247	129	118	4	1	3	322	198	124	Makarahalli
136	59	77	65	28	37	434	238	196	Ukkunda
263	134	129	5	3	2	318	187	131	Kondanahalli
279	144	135	-	-	-	278	164	114	Sanganahalli
118	63	55	57	30	27	339	197	142	Junjanahalli
17	9	8	202	103	99	191	118	73	Debbanhalli
493	261	232	4	3	1	538	317	221	Gajiga
216	109	107	-	-	-	472	287	185	Alambadi
299	163	136	-	-	-	319	207	112	Karimannahalli
288	163	125	172	91	81	2,174	1,264	910	Budikote
-----Un-inhabited-----									Thammenahalli
200	91	109	-	-	-	111	56	55	Srirangabandahalli
-----Un-inhabited-----									Obahalli
123	60	63	8	6	2	292	170	122	Marandahalli
92	43	49	85	41	44	255	142	113	Bommaganahalli
14	8	6	-	-	-	214	118	96	Pacharalahalli
-----Un-inhabited-----									Chintagumpalli
4	2	2	18	11	7	151	80	71	Dinnekothur
2	1	1	15	8	7	34	19	15	Dinnur
334	174	160	-	-	-	292	161	131	Kodagurki
-	-	-	-	-	-	88	51	37	Hunakaldoddi
290	154	136	480	235	245	778	468	310	Yelesandra
74	38	36	9	5	4	57	36	21	Kadaripura
150	68	82	-	-	-	260	140	120	Puttrasonnenahalli
354	188	166	-	-	-	421	262	159	Muduguli
168	84	84	-	-	-	127	74	53	Chintagumnahalli
404	195	209	7	4	3	418	229	189	Mooganahalli
190	90	100	6	4	2	348	204	144	Dodderi
214	117	97	-	-	-	244	135	109	Buvanahalli
-	-	-	191	103	88	226	131	95	Upasapura
298	152	146	19	6	13	226	138	88	Yachamanahalli
135	72	63	-	-	-	160	93	67	Sontiganahalli
-	-	-	21	11	10	103	61	42	Chembenahalli
111	53	58	-	-	-	58	28	30	Poojarahalli
96	49	47	-	-	-	322	185	137	Kotaramagulla
-	-	-	-	-	-	11	5	6	Suriganahalli
293	144	149	-	-	-	185	112	73	Garudakempanahalli

VILLAGE PRIMARY
C D Block -

Location code number	Name of Village	Illiterates			Total workers			Main workers		
		Persons	Males	Females	Persons	Males	Females	Persons	Males	Females
1	2	20	21	22	23	24	25	26	27	28
622517	Thoraganadoddi	180	64	116	203	163	40	173	147	26
622518	Nethibele	101	41	60	108	100	8	105	99	6
622519	Abbigirihosahalli	581	225	356	711	427	284	374	241	133
622520	Thumatagere	353	137	216	390	237	153	309	231	78
622521	Kadirenahalli	498	214	284	676	398	278	445	364	81
622522	Hosakote	238	99	139	286	220	66	269	217	52
622523	Thatnahalli	268	111	157	340	236	104	239	171	68
622524	Chikkavalagamadi	224	85	139	365	205	160	203	152	51
622525	Singarahalli	78	30	48	102	71	31	18	17	1
622526	Harohalli	252	94	158	265	163	102	159	122	37
622527	Chakkaranahalli	210	81	129	309	206	103	245	199	46
622528	Hirenahalli Guttahalli				-----Un-inhabited-----					
622529	Ramachandrapura	19	9	10	18	9	9	13	9	4
622530	Bendiganahalli	10	6	4	16	8	8	6	6	-
622531	Magondi	459	182	277	688	360	328	227	193	34
622532	Hirekarapanahalli	362	152	210	421	267	154	180	119	61
622533	Banahalli	466	200	266	447	304	143	427	303	124
622534	Chickakarapanahalli	117	36	81	92	70	22	81	70	11
622535	Atthigere	185	80	105	227	136	91	150	133	17
622536	Hurlahalli	171	65	106	239	142	97	171	134	37
622537	Chikkanallaguttahalli	91	39	52	85	77	8	62	59	3
622538	Paravanahalli	249	80	169	286	194	92	124	100	24
622539	Varadapura	170	75	95	234	134	100	93	85	8
622540	Makarahalli	157	50	107	170	154	16	167	153	14
622541	Ukkunda	257	100	157	414	215	199	338	214	124
622542	Kondanahalli	204	86	118	241	159	82	239	157	82
622543	Sanganahalli	194	85	109	215	133	82	213	131	82
622544	Junjanahalli	223	94	129	210	176	34	209	176	33
622545	Debbanhalli	172	72	100	124	104	20	124	104	20
622546	Gajiga	361	149	212	352	289	63	352	289	63
622547	Alambadi	367	149	218	558	296	262	549	289	260
622548	Karimanahalli	336	149	187	438	230	208	128	119	9
622549	Budikote	1,173	479	694	1,243	995	248	1,074	889	185
622550	Thammenahalli				-----Un-inhabited-----					
622551	Srirangabandahalli	94	39	55	106	57	49	97	52	45
622552	Obahalli				-----Un-inhabited-----					
622553	Marandahalli	324	135	189	301	175	126	277	166	111
622554	Bommaganahalli	169	70	99	267	140	127	186	126	60
622555	Pacharalahalli	162	67	95	232	122	110	136	91	45
622556	Chintagumpalli				-----Un-inhabited-----					
622557	Dinnekothur	78	41	37	84	63	21	67	55	12
622558	Dinnur	30	12	18	23	23	-	15	15	-
622559	Kodagurki	177	80	97	208	133	75	178	124	54
622560	Hunakaldoddi	82	36	46	82	58	24	82	58	24
622561	Yelesandra	718	294	424	708	454	254	535	373	162
622562	Kadaripura	51	21	30	58	33	25	35	25	10
622563	Puttrasonnenahalli	154	63	91	246	135	111	205	123	82
622564	Muduguli	222	84	138	376	203	173	13	9	4
622565	Chintagumnahalli	131	55	76	171	90	81	70	49	21
622566	Mooganahalli	389	163	226	438	239	199	273	169	104
622567	Dodderi	347	159	188	298	205	93	298	205	93
622568	Buvanahalli	102	49	53	187	99	88	185	98	87
622569	Upasapura	215	98	117	216	133	83	212	132	80
622570	Yachamanahalli	206	84	122	159	127	32	158	127	31
622571	Sontiganahalli	133	55	78	141	86	55	119	74	45
622572	Chembenahalli	90	33	57	73	54	19	67	50	17
622573	Poojarahalli	53	25	28	40	29	11	22	19	3
622574	Kotaramagulla	155	55	100	243	155	88	207	136	71
622575	Suriganahalli	1	-	1	3	3	-	3	3	-
622576	Garudakempanahalli	318	138	180	271	142	129	109	84	25

PRIMARY CENSUS ABSTRACT

CENSUS ABSTRACT
Bangarapet

Industrial category of main workers

Household industry													Name of Village 2
Cultivators			Agricultural labourers workers						Other workers				
Persons 29	Males 30	Females 31	Persons 32	Males 33	Females 34	Persons 35	Males 36	Females 37	Persons 38	Males 39	Females 40		
154	135	19	6	3	3	-	-	-	13	9	4	Thoraganadoddi	
100	94	6	-	-	-	2	2	-	3	3	-	Nethibebe	
118	67	51	96	33	63	-	-	-	160	141	19	Abbigirihosahalli	
83	74	9	83	45	38	1	1	-	142	111	31	Thumatagere	
190	162	28	125	82	43	4	4	-	126	116	10	Kadirenahalli	
116	104	12	91	56	35	23	20	3	39	37	2	Hosakote	
83	62	21	27	12	15	24	20	4	105	77	28	Thatnahalli	
59	43	16	57	29	28	1	1	-	86	79	7	Chikkavalagamadi	
8	8	-	1	1	-	-	-	-	9	8	1	Singarahalli	
90	66	24	32	21	11	-	-	-	37	35	2	Harohalli	
38	26	12	4	4	-	2	-	2	201	169	32	Chakkarannahalli	
-----Un-inhabited-----													
10	7	3	-	-	-	-	-	-	3	2	1	Hirenahalli Guttahalli	
6	6	-	-	-	-	-	-	-	-	-	-	Ramachandrapura	
178	161	17	9	3	6	6	4	2	34	25	9	Bendiganahalli	
122	79	43	5	2	3	4	3	1	49	35	14	Magondi	
69	66	3	225	129	96	4	3	1	129	105	24	Hirekarapanahalli	
60	58	2	17	10	7	-	-	-	4	2	2	Banahalli	
99	91	8	22	19	3	-	-	-	29	23	6	Chickkakarapanahalli	
89	73	16	18	13	5	1	-	1	63	48	15	Atthigere	
41	41	-	3	2	1	1	1	-	17	15	2	Hurlahalli	
58	51	7	7	4	3	2	1	1	57	44	13	Chikkanallaguttahalli	
5	5	-	19	11	8	1	1	-	68	68	-	Paravanahalli	
23	22	1	2	2	-	4	4	-	138	125	13	Varadapura	
147	115	32	172	87	85	2	1	1	17	11	6	Makarahalli	
60	44	16	60	25	35	-	-	-	119	88	31	Ukkunda	
83	57	26	19	12	7	-	-	-	111	62	49	Kondanahalli	
25	24	1	113	101	12	-	-	-	71	51	20	Sanganahalli	
3	3	-	78	70	8	-	-	-	43	31	12	Junjanahalli	
164	160	4	73	36	37	-	-	-	115	93	22	Debbanhalli	
377	178	199	120	65	55	-	-	-	52	46	6	Gajiga	
113	105	8	3	2	1	10	10	-	2	2	-	Alambadi	
303	274	29	149	92	57	50	37	13	572	486	86	Karimannahalli	
-----Un-inhabited-----													
31	18	13	58	26	32	-	-	-	8	8	-	Budikote	
-----Un-inhabited-----													
117	76	41	133	69	64	-	-	-	27	21	6	Thammenahalli	
23	19	4	81	39	42	-	-	-	82	68	14	Srirangabandahalli	
22	20	2	49	23	26	-	-	-	65	48	17	Obahalli	
-----Un-inhabited-----													
49	40	9	2	1	1	1	1	-	15	13	2	Marandahalli	
12	12	-	2	2	-	-	-	-	1	1	-	Bommaganahalli	
37	36	1	89	47	42	-	-	-	52	41	11	Pacharalahalli	
47	34	13	18	10	8	-	-	-	17	14	3	Chintagumpalli	
145	102	43	238	152	86	-	-	-	152	119	33	Dinnekothur	
1	1	-	33	23	10	-	-	-	1	1	-	Dinnur	
14	10	4	174	101	73	2	2	-	15	10	5	Kodagurki	
4	4	-	2	1	1	4	2	2	3	2	1	Hunakaldoddi	
48	35	13	12	4	8	-	-	-	10	10	-	Yelesandra	
99	55	44	64	33	31	3	2	1	107	79	28	Kadaripura	
118	75	43	77	42	35	-	-	-	103	88	15	Puttrasonnahalli	
112	61	51	63	31	32	-	-	-	10	6	4	Muduguli	
73	57	16	128	69	59	-	-	-	11	6	5	Chintagumnahalli	
140	121	19	14	6	8	-	-	-	4	-	4	Mooganahalli	
102	65	37	-	-	-	-	-	-	17	9	8	Dodderi	
45	35	10	1	-	1	-	-	-	21	15	6	Buvanahalli	
12	10	2	4	4	-	-	-	-	6	5	1	Upasapura	
171	108	63	9	5	4	-	-	-	27	23	4	Yachamanahalli	
2	2	-	1	1	-	-	-	-	-	-	-	Sontiganahalli	
73	58	15	5	3	2	9	6	3	22	17	5	Chembenahalli	
												Poojarahalli	
												Kotaramagulla	
												Suriganahalli	
												Garudakempanahalli	

VILLAGE PRIMARY
C D Block -

Industrial category

Location code number	Name of Village	Marginal workers			Cultivators			Agricultural labourers		
		Persons	Males	Females	Persons	Males	Females	Persons	Males	Females
1	2	41	42	43	44	45	46	47	48	49
622517	Thoraganadoddi	30	16	14	-	-	-	26	13	13
622518	Nethibele	3	1	2	-	-	-	1	1	-
622519	Abbigirihosahalli	337	186	151	278	130	148	3	3	-
622520	Thumatagere	81	6	75	15	1	14	56	3	53
622521	Kadirenahalli	231	34	197	78	11	67	128	13	115
622522	Hosakote	17	3	14	1	-	1	10	-	10
622523	Thatnahalli	101	65	36	25	9	16	6	4	2
622524	Chikkavalagamadi	162	53	109	9	4	5	138	43	95
622525	Singarahalli	84	54	30	5	2	3	78	51	27
622526	Harohalli	106	41	65	6	-	6	99	40	59
622527	Chakkaranahalli	64	7	57	1	-	1	21	1	20
622528	Hirenahalli Guttahalli									
622529	Ramachandrapura	5	-	5	-	-	-	5	-	5
622530	Bendiganahalli	10	2	8	3	-	3	-	-	-
622531	Magondi	461	167	294	37	16	21	18	2	16
622532	Hirekarapanahalli	241	148	93	1	1	-	14	3	11
622533	Banahalli	20	1	19	-	-	-	20	1	19
622534	Chickakarapanahalli	11	-	11	-	-	-	9	-	9
622535	Atthigere	77	3	74	60	2	58	17	1	16
622536	Hurlahalli	68	8	60	1	1	-	63	6	57
622537	Chikkanallaguttahalli	23	18	5	-	-	-	23	18	5
622538	Paravanahalli	162	94	68	23	10	13	19	9	10
622539	Varadapura	141	49	92	4	2	2	122	38	84
622540	Makarahalli	3	1	2	-	-	-	-	-	-
622541	Ukkunda	76	1	75	61	1	60	15	-	15
622542	Kondanahalli	2	2	-	-	-	-	-	-	-
622543	Sanganahalli	2	2	-	-	-	-	-	-	-
622544	Junjanahalli	1	-	1	-	-	-	1	-	1
622545	Debbanhalli	-	-	-	-	-	-	-	-	-
622546	Gajiga	-	-	-	-	-	-	-	-	-
622547	Alambadi	9	7	2	3	2	1	3	2	1
622548	Karimanahalli	310	111	199	16	10	6	263	85	178
622549	Budikote	169	106	63	9	2	7	64	30	34
622550	Thammenahalli									
622551	Srirangabandahalli	9	5	4	1	1	-	6	3	3
622552	Obahalli									
622553	Marandahalli	24	9	15	6	-	6	17	8	9
622554	Bommaganahalli	81	14	67	1	-	1	69	10	59
622555	Pacharalahalli	96	31	65	-	-	-	86	21	65
622556	Chintagumpalli									
622557	Dinnekothur	17	8	9	8	4	4	6	2	4
622558	Dinnur	8	8	-	-	-	-	8	8	-
622559	Kodagurki	30	9	21	2	-	2	25	7	18
622560	Hunakaldoddi	-	-	-	-	-	-	-	-	-
622561	Yelesandra	173	81	92	1	1	-	144	60	84
622562	Kadaripura	23	8	15	-	-	-	23	8	15
622563	Puttrasonnenahalli	41	12	29	-	-	-	37	9	28
622564	Muduguli	363	194	169	123	117	6	238	75	163
622565	Chintagumnahalli	101	41	60	13	6	7	76	26	50
622566	Mooganahalli	165	70	95	27	24	3	123	35	88
622567	Dodderi	-	-	-	-	-	-	-	-	-
622568	Buvanahalli	2	1	1	1	-	1	-	-	-
622569	Upasapura	4	1	3	1	-	1	1	-	1
622570	Yachamanahalli	1	-	1	1	-	1	-	-	-
622571	Sontiganahalli	22	12	10	2	1	1	19	11	8
622572	Chembenahalli	6	4	2	-	-	-	6	4	2
622573	Poojarahalli	18	10	8	-	-	-	14	8	6
622574	Kotaramagulla	36	19	17	2	-	2	33	19	14
622575	Suriganahalli	-	-	-	-	-	-	-	-	-
622576	Garudakempanahalli	162	58	104	-	-	-	49	5	44

PRIMARY CENSUS ABSTRACT

CENSUS ABSTRACT

Bangarapet

of marginal workers

									Location	
Household industry workers			Other workers			Non-workers			Name of Village	code
Persons	Males	Females	Persons	Males	Females	Persons	Males	Females	2	number
50	51	52	53	54	55	56	57	58		1
-	-	-	4	3	1	305	92	213	Thoraganadoddi	622517
1	-	1	1	-	1	243	74	169	Nethibele	622518
1	1	-	55	52	3	705	288	417	Abbigirihosahalli	622519
-	-	-	10	2	8	397	138	259	Thumatagere	622520
-	-	-	25	10	15	500	217	283	Kadirenahalli	622521
-	-	-	6	3	3	464	147	317	Hosakote	622522
4	2	2	66	50	16	433	174	259	Thatnahalli	622523
-	-	-	15	6	9	346	161	185	Chikkavalagamadi	622524
-	-	-	1	1	-	114	41	73	Singarahalli	622525
-	-	-	1	1	-	297	113	184	Harohalli	622526
1	-	1	41	6	35	332	125	207	Chakkarannahalli	622527
-----Un-inhabited-----										
-	-	-	-	-	-	21	10	11	Hirenahalli Guttahalli	622528
-	-	-	7	2	5	13	5	8	Ramachandrapura	622529
-	-	-	226	144	82	431	169	262	Bendiganahalli	622530
26	13	13	380	136	244	456	199	257	Magondi	622531
-	-	-	-	-	-	534	210	324	Hirekarapanahalli	622532
-	-	-	-	-	-	534	210	324	Banahalli	622533
-	-	-	2	-	2	175	54	121	Chickkakarapanahalli	622534
-	-	-	-	-	-	230	98	132	Atthigere	622535
-	-	-	4	1	3	202	81	121	Hurlahalli	622536
-	-	-	-	-	-	157	41	116	Chikkanallaguttahalli	622537
-	-	-	120	75	45	353	129	224	Paravanahalli	622538
-	-	-	15	9	6	203	84	119	Varadapura	622539
-	-	-	3	1	2	309	94	215	Makarahalli	622540
-	-	-	-	-	-	277	123	154	Ukkunda	622541
-	-	-	2	2	-	281	114	167	Kondanahalli	622542
-	-	-	2	2	-	257	116	141	Sanganahalli	622543
-	-	-	-	-	-	352	115	237	Junjanahalli	622544
-	-	-	-	-	-	239	86	153	Debbanahalli	622545
-	-	-	-	-	-	547	177	370	Gajiga	622546
-	-	-	3	3	-	281	140	141	Alambadi	622547
23	13	10	8	3	5	217	126	91	Karimanahalli	622548
15	11	4	81	63	18	2,104	748	1,356	Budikote	622549
-----Un-inhabited-----										
-	-	-	2	1	1	99	38	61	Thammenahalli	622550
-----Un-inhabited-----										
-	-	-	1	1	-	315	130	185	Srirangabandahalli	622551
-----Un-inhabited-----										
-	-	-	1	1	-	315	130	185	Obahalli	622552
-	-	-	11	4	7	157	72	85	Marandahalli	622553
-	-	-	10	10	-	144	63	81	Bommaganahalli	622554
-----Un-inhabited-----										
-	-	-	10	10	-	144	63	81	Pacharalahalli	622555
-----Un-inhabited-----										
1	-	1	2	2	-	145	58	87	Chintagumpalli	622556
-	-	-	-	-	-	41	8	33	Dinnekothur	622557
-	-	-	3	2	1	261	108	153	Dinnur	622558
-	-	-	-	-	-	88	29	59	Kodagurki	622559
1	1	-	27	19	8	788	308	480	Hunakaldoddi	622560
-	-	-	-	-	-	50	24	26	Yelesandra	622561
1	1	-	3	2	1	168	68	100	Kadaripura	622562
1	1	-	1	1	-	267	143	124	Puttrasonnenahalli	622563
1	1	-	11	8	3	87	39	48	Muduguli	622564
2	1	1	13	10	3	369	153	216	Chintagumnahalli	622565
-	-	-	-	-	-	397	158	239	Mooganahalli	622566
-	-	-	1	1	-	159	85	74	Dodderi	622567
-	-	-	2	1	1	225	96	129	Buvanahalli	622568
-	-	-	-	-	-	273	95	178	Upasapura	622569
-	-	-	1	-	1	152	62	90	Yachamanahalli	622570
-	-	-	-	-	-	120	40	80	Sontiganahalli	622571
-	-	-	4	2	2	71	24	47	Chembenahalli	622572
-	-	-	1	-	1	234	85	149	Poojarahalli	622573
-	-	-	-	-	-	9	2	7	Kotaramagulla	622574
-	-	-	-	-	-	9	2	7	Suriganahalli	622575
13	4	9	100	49	51	232	108	124	Garudakempanahalli	622576

**VILLAGE PRIMARY
C D Block -**

Location code number	Name of Village	Area of Village in hectares	Number of households	Total population (including institutional and houseless population)			Population in the age-group 0-6		
				Persons	Males	Females	Persons	Males	Females
1	2	3	4	5	6	7	8	9	10
622577	Kadirenahalli	180.98	84	357	197	160	41	25	16
622578	Gandodi Thimmanahalli	53.86		-----Un-inhabited-----					
622579	Nagenahalli	168.96	84	396	198	198	68	35	33
622580	Hoshalli	134.59	154	671	348	323	95	40	55
622581	Guttahalli	77.88	57	300	147	153	35	12	23
622582	Pataramagulla	372.71	76	331	174	157	24	16	8
622583	Muthanuru	1,246.79	279	1,213	615	598	147	74	73
622584	Boppanhalli	113.56	72	322	173	149	40	20	20
622585	Godagumande	126.11	39	227	118	109	29	18	11
622586	Gullahalli	863.55	339	1,473	746	727	145	72	73
622587	Doddur	79.83	100	513	248	265	57	22	35
622588	Pura	229.19	144	646	329	317	70	38	32
622589	Balamande	1,326.01	592	2,747	1,415	1,332	340	183	157
622590	Palamadagu	617.68	248	979	481	498	91	39	52
622591	Thamatamakanahalli	1,637.91	432	1,868	943	925	239	108	131
622592	Kanumanahalli	180.40	145	630	334	296	85	49	36
622593	Yerragola	293.30	93	397	193	204	36	17	19
622594	Kendodimande	296.28	3	14	8	6	1	1	-
622595	Doddapannandahalli	378.37	391	1,529	812	717	143	72	71
622596	Dasaramale	122.01	22	94	50	44	4	1	3
622597	Bodapatti	489.59	89	366	175	191	43	21	22
622598	Chikkapannandahalli	144.89		-----Un-inhabited-----					
622599	Boyinahalli	331.34	196	879	439	440	86	40	46
622600	Ukkarahalli	215.14	90	356	190	166	30	18	12
622601	Kanthapura	42.01	47	193	101	92	20	9	11
622602	Dimbaladebbanahalli	298.11	106	427	216	211	62	28	34
622603	Boyisonnenahalli	464.32	90	365	191	174	38	25	13
622604	Pitchahalli	141.99	49	240	116	124	17	11	6
622605	Doddamarihalli	463.43	42	250	121	129	40	19	21
622606	Tavarekere	89.76	63	309	160	149	25	14	11
622607	Appenahalli	79.81	86	348	183	165	27	20	7
622608	Kethaganahalli	250.34	157	603	293	310	88	46	42
622609	Nallaguttahalli	85.61	92	401	205	196	56	29	27
622610	Vattigal	154.74	144	652	328	324	80	39	41
622611	Kamasamudra	1,045.41	842	4,094	2,089	2,005	518	270	248
622612	Janagutta	229.34	145	714	353	361	50	21	29
622613	Lakkenahalli	106.86	140	583	305	278	61	30	31
622614	Bodagurki	589.80	159	744	387	357	91	53	38
622615	Yelachamande	146.64	107	523	253	270	66	31	35
622616	Dasarlahalli	39.73		-----Un-inhabited-----					
622617	Narinetha	77.09	69	321	159	162	31	15	16
622618	Kongarahalli	155.23	144	519	253	266	56	27	29
622619	Nadampalli	218.61	70	316	168	148	35	15	20
622620	Bodenahalli	524.59	355	1,664	847	817	216	106	110
622621	Arimanahalli	104.89	168	891	462	429	101	58	43
622622	Ramasandra	327.40	41	187	92	95	30	19	11
622623	Thanimadagu	240.91	142	681	349	332	87	49	38
622624	Boggilahalli	138.41	61	307	165	142	36	22	14
622625	Mustrahalli	248.50	164	831	404	427	110	55	55
622626	Gundaralahalli	102.33	60	259	134	125	30	16	14
622627	Bathlur	117.16	71	313	165	148	38	23	15
622628	Varadapura	88.34		-----Un-inhabited-----					
622629	Bhuvanahalli	281.45	140	601	315	286	57	30	27
622630	Chinnakamanahalli	213.92	20	106	56	50	9	5	4
622631	Mittahalli	97.50	81	396	208	188	54	27	27
622632	Bompalli	136.36	94	411	207	204	36	17	19
622633	Rathenahalli	125.54	58	260	137	123	25	15	10
622634	Keerumande	399.89	132	534	280	254	54	27	27
622635	Bangaranatha	140.46	25	108	54	54	5	3	2
622636	Chamanahalli	228.35	154	673	340	333	92	48	44

PRIMARY CENSUS ABSTRACT

CENSUS ABSTRACT

Bangarapet

Scheduled Castes population			Scheduled Tribes population			Literates			Name of Village
Persons	Males	Females	Persons	Males	Females	Persons	Males	Females	
11	12	13	14	15	16	17	18	19	2
46	22	24	-	-	-	190	123	67	Kadirenahalli
-----Un-inhabited-----									Gandodi Thimmanahalli
311	156	155	-	-	-	186	106	80	Nagenahalli
46	26	20	106	56	50	373	234	139	Hoshalli
107	51	56	34	17	17	187	111	76	Guttahalli
71	39	32	-	-	-	222	134	88	Pataramagulla
66	34	32	41	23	18	644	394	250	Muthanuru
-	-	-	-	-	-	168	108	60	Boppanhalli
-	-	-	3	1	2	119	71	48	Godagumande
314	151	163	162	81	81	819	483	336	Gullahalli
182	87	95	-	-	-	263	155	108	Doddur
291	145	146	-	-	-	363	209	154	Pura
548	280	268	457	233	224	1,426	890	536	Balamande
261	131	130	58	28	30	521	280	241	Palamadagu
194	102	92	94	42	52	894	519	375	Thamatamakanahalli
121	64	57	-	-	-	333	193	140	Kanumanahalli
22	12	10	-	-	-	228	139	89	Yerragola
-	-	-	-	-	-	9	6	3	Kendodimande
21	12	9	4	3	1	769	503	266	Doddapannandahalli
-	-	-	-	-	-	52	37	15	Dasaramale
14	8	6	-	-	-	172	100	72	Bodapatti
-----Un-inhabited-----									Chikkapannandahalli
425	213	212	-	-	-	573	331	242	Boyinahalli
83	43	40	16	6	10	224	144	80	Ukkarahalli
115	62	53	-	-	-	124	76	48	Kantheppura
169	86	83	-	-	-	233	144	89	Dimbaladebbanahalli
225	120	105	13	6	7	230	131	99	Boyisonnenahalli
58	30	28	-	-	-	158	85	73	Pitchahalli
20	9	11	60	27	33	149	84	65	Doddamarihalli
93	51	42	2	-	2	216	133	83	Tavarekere
156	82	74	-	-	-	253	148	105	Appenahalli
248	125	123	-	-	-	352	203	149	Kethaganahalli
66	33	33	-	-	-	229	129	100	Nallaguttahalli
164	76	88	5	2	3	385	225	160	Vattigal
1,115	555	560	89	42	47	2,470	1,360	1,110	Kamasamudra
213	99	114	29	10	19	350	208	142	Janagutta
267	138	129	-	-	-	329	208	121	Lakkenahalli
295	158	137	6	3	3	403	249	154	Bodagurki
159	72	87	56	27	29	284	160	124	Yelachamande
-----Un-inhabited-----									Dasarlahalli
153	73	80	3	1	2	158	85	73	Narinetha
45	22	23	2	1	1	305	168	137	Kongarahalli
65	34	31	-	-	-	168	94	74	Nadampalli
357	162	195	-	-	-	796	494	302	Bodenahalli
270	135	135	-	-	-	507	301	206	Arimanahalli
-	-	-	5	2	3	79	46	33	Ramasandra
10	2	8	481	248	233	468	258	210	Thanimadagu
26	12	14	2	1	1	141	87	54	Boggilahalli
78	42	36	-	-	-	424	238	186	Mustrahalli
14	5	9	-	-	-	121	72	49	Gundarahalli
-	-	-	-	-	-	124	68	56	Bathlur
-----Un-inhabited-----									Varadapura
9	3	6	-	-	-	260	160	100	Bhuvanahalli
17	9	8	39	20	19	62	39	23	Chinnakamanahalli
39	20	19	117	58	59	215	131	84	Mittahalli
78	42	36	107	50	57	210	119	91	Bompalli
37	23	14	15	7	8	142	90	52	Rathenahalli
84	41	43	-	-	-	270	175	95	Keerumande
19	9	10	-	-	-	71	38	33	Bangaranatha
303	150	153	4	2	2	382	224	158	Chamanahalli

VILLAGE PRIMARY
C D Block -

Location code number	Name of Village	Illiterates			Total workers			Main workers		
		Persons	Males	Females	Persons	Males	Females	Persons	Males	Females
		20	21	22	23	24	25	26	27	28
622577	Kadirenahalli	167	74	93	219	121	98	147	90	57
622578	Gandodi Thimmanahalli	-----Un-inhabited-----								
622579	Nagenahalli	210	92	118	191	112	79	90	69	21
622580	Hoshalli	298	114	184	275	211	64	266	206	60
622581	Guttahalli	113	36	77	164	102	62	123	89	34
622582	Pataramagulla	109	40	69	111	98	13	110	97	13
622583	Muthanuru	569	221	348	749	410	339	369	325	44
622584	Boppanhalli	154	65	89	193	102	91	97	78	19
622585	Godagumande	108	47	61	139	75	64	82	60	22
622586	Gullahalli	654	263	391	557	457	100	468	414	54
622587	Doddur	250	93	157	178	157	21	118	113	5
622588	Pura	283	120	163	265	162	103	5	4	1
622589	Balamande	1,321	525	796	1,139	781	358	1,111	766	345
622590	Palamadagu	458	201	257	697	341	356	262	128	134
622591	Thamatamakanahalli	974	424	550	983	615	368	537	497	40
622592	Kanumanahalli	297	141	156	323	183	140	236	177	59
622593	Yerragola	169	54	115	213	113	100	208	112	96
622594	Kendodimande	5	2	3	3	3	-	3	3	-
622595	Doddapannandahalli	760	309	451	809	481	328	782	465	317
622596	Dasaramale	42	13	29	69	36	33	69	36	33
622597	Bodapatti	194	75	119	238	106	132	237	106	131
622598	Chikkapannandahalli	-----Un-inhabited-----								
622599	Boyinahalli	306	108	198	476	274	202	320	250	70
622600	Ukkarahalli	132	46	86	129	109	20	94	87	7
622601	Kanthapura	69	25	44	68	57	11	68	57	11
622602	Dimbaladebbanahalli	194	72	122	172	123	49	171	122	49
622603	Boyisonnenahalli	135	60	75	147	120	27	111	98	13
622604	Pitchahalli	82	31	51	118	72	46	103	65	38
622605	Doddamarihalli	101	37	64	91	73	18	88	71	17
622606	Tavarekere	93	27	66	203	113	90	176	102	74
622607	Appenahalli	95	35	60	221	115	106	211	111	100
622608	Kethaganahalli	251	90	161	200	161	39	193	157	36
622609	Nallaguttahalli	172	76	96	215	122	93	138	77	61
622610	Vattigal	267	103	164	333	204	129	320	196	124
622611	Kamasamudra	1,624	729	895	1,840	1,136	704	1,415	1,045	370
622612	Janagutta	364	145	219	433	247	186	290	215	75
622613	Lakkenahalli	254	97	157	373	216	157	322	192	130
622614	Bodagurki	341	138	203	444	227	217	358	213	145
622615	Yelachamande	239	93	146	291	154	137	285	152	133
622616	Dasarlahalli	-----Un-inhabited-----								
622617	Narinetha	163	74	89	153	86	67	103	67	36
622618	Kongarahalli	214	85	129	272	160	112	215	147	68
622619	Nadampalli	148	74	74	156	93	63	65	55	10
622620	Bodenahalli	868	353	515	783	487	296	691	470	221
622621	Arimanahalli	384	161	223	543	284	259	538	283	255
622622	Ramasandra	108	46	62	80	51	29	73	50	23
622623	Thanimadagu	213	91	122	408	205	203	14	11	3
622624	Boggilahalli	166	78	88	166	90	76	161	89	72
622625	Mustrahalli	407	166	241	492	244	248	12	7	5
622626	Gundaralahalli	138	62	76	141	78	63	133	77	56
622627	Bathlur	189	97	92	166	104	62	163	103	60
622628	Varadapura	-----Un-inhabited-----								
622629	Bhuvanahalli	341	155	186	328	192	136	304	181	123
622630	Chinnakamanahalli	44	17	27	60	33	27	59	32	27
622631	Mittahalli	181	77	104	246	125	121	245	124	121
622632	Bompalli	201	88	113	232	124	108	179	117	62
622633	Rathenahalli	118	47	71	133	70	63	90	69	21
622634	Keerumande	264	105	159	315	168	147	267	140	127
622635	Bangaranatha	37	16	21	67	31	36	66	31	35
622636	Chamanahalli	291	116	175	361	217	144	322	195	127

PRIMARY CENSUS ABSTRACT

CENSUS ABSTRACT

Bangarapet

Industrial category of main workers

Household industry													Name of Village
Cultivators			Agricultural labourers			workers			Other workers				
Persons	Males	Females	Persons	Males	Females	Persons	Males	Females	Persons	Males	Females		
29	30	31	32	33	34	35	36	37	38	39	40	2	
88	61	27	2	1	1	-	-	-	57	28	29	Kadirenahalli	
-----Un-inhabited-----													
73	58	15	3	3	-	-	-	-	14	8	6	Gandodi Thimmanahalli	
181	137	44	18	12	6	2	2	-	65	55	10	Nagenahalli	
73	60	13	32	15	17	-	-	-	18	14	4	Hoshalli	
69	69	-	28	21	7	-	-	-	13	7	6	Guttahalli	
291	266	25	32	21	11	-	-	-	46	38	8	Pataramagulla	
89	72	17	1	1	-	-	-	-	7	5	2	Muthanuru	
70	51	19	5	4	1	-	-	-	7	5	2	Boppanhalli	
355	333	22	22	16	6	1	1	-	90	64	26	Godagumande	
114	110	4	-	-	-	-	-	-	4	3	1	Gullahalli	
2	2	-	-	-	-	-	-	-	3	2	1	Doddur	
569	384	185	352	243	109	6	2	4	184	137	47	Pura	
101	66	35	97	29	68	25	11	14	39	22	17	Balamande	
429	408	21	78	69	9	-	-	-	30	20	10	Palamadagu	
103	81	22	79	47	32	-	-	-	54	49	5	Thamatamakanahalli	
80	60	20	84	18	66	-	-	-	44	34	10	Kanumanahalli	
3	3	-	-	-	-	-	-	-	-	-	-	Yerragola	
488	301	187	268	148	120	10	6	4	16	10	6	Kendodimande	
69	36	33	-	-	-	-	-	-	-	-	-	Doddapannandahalli	
230	102	128	-	-	-	-	-	-	7	4	3	Dasaramale	
-----Un-inhabited-----													
158	123	35	37	15	22	1	1	-	124	111	13	Bodapatti	
74	69	5	3	2	1	1	1	-	16	15	1	Chikkapannandahalli	
32	28	4	21	15	6	-	-	-	15	14	1	Boyinahalli	
62	48	14	71	48	23	-	-	-	38	26	12	Ukkarahalli	
62	60	2	8	7	1	1	1	-	40	30	10	Kantheputra	
40	36	4	28	1	27	-	-	-	35	28	7	Dimbaladebbanahalli	
51	45	6	4	4	-	-	-	-	33	22	11	Boyisonnenahalli	
24	22	2	19	12	7	3	3	-	130	65	65	Pitchahalli	
3	3	-	2	2	-	-	-	-	206	106	100	Doddamarihalli	
128	122	6	18	10	8	-	-	-	47	25	22	Tavarekere	
93	58	35	21	-	21	-	-	-	24	19	5	Appenahalli	
88	74	14	108	23	85	8	6	2	116	93	23	Kethaganahalli	
262	216	46	89	48	41	42	30	12	1,022	751	271	Nallaguttahalli	
68	55	13	69	43	26	4	3	1	149	114	35	Vattigal	
105	74	31	119	71	48	4	2	2	94	45	49	Kamasamudra	
67	60	7	38	21	17	10	4	6	243	128	115	Janagutta	
126	66	60	91	39	52	-	-	-	68	47	21	Lakkenahalli	
-----Un-inhabited-----													
4	2	2	26	21	5	4	1	3	69	43	26	Bodagurki	
33	23	10	86	55	31	30	18	12	66	51	15	Dasarlahalli	
1	1	-	3	3	-	4	2	2	57	49	8	Narinetha	
287	238	49	221	83	138	3	3	-	180	146	34	Kongarahalli	
289	222	67	208	40	168	6	3	3	35	18	17	Nadampalli	
34	24	10	16	6	10	-	-	-	23	20	3	Bodenahalli	
2	1	1	1	1	-	-	-	-	11	9	2	Arimanahalli	
71	56	15	80	27	53	1	1	-	9	5	4	Ramasandra	
-	-	-	5	2	3	-	-	-	7	5	2	Thanimadagu	
49	48	1	54	6	48	-	-	-	30	23	7	Boggilahalli	
93	68	25	68	33	35	-	-	-	2	2	-	Mustrahalli	
-----Un-inhabited-----													
89	84	5	176	67	109	-	-	-	39	30	9	Gundarahalli	
36	17	19	9	2	7	-	-	-	14	13	1	Bathlur	
164	79	85	17	2	15	-	-	-	64	43	21	Varadapura	
73	46	27	57	30	27	2	2	-	47	39	8	Bhuvanahalli	
51	38	13	12	10	2	3	3	-	24	18	6	Chinnakamanahalli	
236	118	118	14	9	5	-	-	-	17	13	4	Mittahalli	
60	26	34	3	2	1	-	-	-	3	3	-	Bompalli	
162	93	69	93	46	47	-	-	-	67	56	11	Rathenahalli	
												Keerumande	
												Bangaranatha	
												Chamanahalli	

**VILLAGE PRIMARY
C D Block -**
Industrial category

Location code number	Name of Village	Marginal workers			Cultivators			Agricultural labourers		
		Persons	Males	Females	Persons	Males	Females	Persons	Males	Females
1	2	41	42	43	44	45	46	47	48	49
622577	Kadirenahalli	72	31	41	1	-	1	14	6	8
622578	Gandodi Thimmanahalli	-----Un-inhabited-----								
622579	Nagenahalli	101	43	58	37	8	29	62	33	29
622580	Hoshalli	9	5	4	-	-	-	-	-	-
622581	Guttahalli	41	13	28	14	2	12	26	10	16
622582	Pataramagulla	1	1	-	-	-	-	1	1	-
622583	Muthanuru	380	85	295	165	9	156	171	44	127
622584	Boppanhalli	96	24	72	74	14	60	19	7	12
622585	Godagumande	57	15	42	30	4	26	21	6	15
622586	Gullahalli	89	43	46	5	1	4	37	11	26
622587	Doddur	60	44	16	-	-	-	-	-	-
622588	Pura	260	158	102	27	16	11	224	136	88
622589	Balamande	28	15	13	15	7	8	2	1	1
622590	Palamadagu	435	213	222	122	116	6	307	92	215
622591	Thamatamakanahalli	446	118	328	233	43	190	173	43	130
622592	Kanumanahalli	87	6	81	51	2	49	32	2	30
622593	Yerragola	5	1	4	-	-	-	2	-	2
622594	Kendodimande	-	-	-	-	-	-	-	-	-
622595	Doddapannandahalli	27	16	11	3	2	1	14	6	8
622596	Dasaramale	-	-	-	-	-	-	-	-	-
622597	Bodapatti	1	-	1	1	-	1	-	-	-
622598	Chikkapannandahalli	-----Un-inhabited-----								
622599	Boyinahalli	156	24	132	36	3	33	101	13	88
622600	Ukkarahalli	35	22	13	1	1	-	8	2	6
622601	Kanthapura	-	-	-	-	-	-	-	-	-
622602	Dimbaladebbanahalli	1	1	-	-	-	-	1	1	-
622603	Boyisonnenahalli	36	22	14	7	5	2	9	7	2
622604	Pitchahalli	15	7	8	1	1	-	6	1	5
622605	Doddamarihalli	3	2	1	-	-	-	-	-	-
622606	Tavarekere	27	11	16	3	2	1	1	1	-
622607	Appenahalli	10	4	6	-	-	-	-	-	-
622608	Kethaganahalli	7	4	3	4	3	1	-	-	-
622609	Nallaguttahalli	77	45	32	7	2	5	24	6	18
622610	Vattigal	13	8	5	4	3	1	2	-	2
622611	Kamasamudra	425	91	334	13	7	6	12	7	5
622612	Janagutta	143	32	111	1	1	-	13	5	8
622613	Lakkenahalli	51	24	27	3	1	2	4	2	2
622614	Bodagurki	86	14	72	3	1	2	10	2	8
622615	Yelachamande	6	2	4	1	1	-	-	-	-
622616	Dasarlahalli	-----Un-inhabited-----								
622617	Narinetha	50	19	31	-	-	-	14	6	8
622618	Kongarahalli	57	13	44	11	1	10	28	4	24
622619	Nadampalli	91	38	53	3	2	1	3	1	2
622620	Bodenahalli	92	17	75	36	1	35	17	1	16
622621	Arimanahalli	5	1	4	-	-	-	1	-	1
622622	Ramasandra	7	1	6	1	-	1	3	-	3
622623	Thanimadagu	394	194	200	91	22	69	5	2	3
622624	Boggilahalli	5	1	4	-	-	-	4	1	3
622625	Mustrahalli	480	237	243	3	2	1	472	231	241
622626	Gundaralahalli	8	1	7	-	-	-	7	1	6
622627	Bathlur	3	1	2	-	-	-	3	1	2
622628	Varadapura	-----Un-inhabited-----								
622629	Bhuvanahalli	24	11	13	3	2	1	20	9	11
622630	Chinnakamanahalli	1	1	-	1	1	-	-	-	-
622631	Mittahalli	1	1	-	1	1	-	-	-	-
622632	Bompalli	53	7	46	10	-	10	43	7	36
622633	Rathenahalli	43	1	42	13	-	13	29	1	28
622634	Keerumande	48	28	20	5	3	2	5	2	3
622635	Bangaranatha	1	-	1	-	-	-	-	-	-
622636	Chamanahalli	39	22	17	7	3	4	7	3	4

PRIMARY CENSUS ABSTRACT

CENSUS ABSTRACT

Bangarapet

of marginal workers

Household industry workers			Other workers			Non-workers			Name of Village	Location code number
Persons	Males	Females	Persons	Males	Females	Persons	Males	Females		
50	51	52	53	54	55	56	57	58	2	1
-	-	-	57	25	32	138	76	62	Kadirenahalli	622577
-----Un-inhabited-----										
-	-	-	2	2	-	205	86	119	Gandodi Thimmanahalli	622578
-	-	-	9	5	4	396	137	259	Nagenahalli	622579
-	-	-	1	1	-	136	45	91	Hoshalli	622580
-	-	-	-	-	-	220	76	144	Guttahalli	622581
-	-	-	-	-	-	220	76	144	Pataramagulla	622582
4	4	-	40	28	12	464	205	259	Muthanuru	622583
-	-	-	3	3	-	129	71	58	Boppanhalli	622584
-	-	-	6	5	1	88	43	45	Godagumande	622585
-	-	-	47	31	16	916	289	627	Gullahalli	622586
-	-	-	60	44	16	335	91	244	Doddur	622587
1	1	-	8	5	3	381	167	214	Pura	622588
2	1	1	9	6	3	1,608	634	974	Balamande	622589
-	-	-	6	5	1	282	140	142	Palamadagu	622590
1	-	1	39	32	7	885	328	557	Thamatamakanahalli	622591
-	-	-	4	2	2	307	151	156	Kanumanahalli	622592
-	-	-	3	1	2	184	80	104	Yerragola	622593
-	-	-	-	-	-	11	5	6	Kendodimande	622594
5	4	1	5	4	1	720	331	389	Doddapannandahalli	622595
-	-	-	-	-	-	25	14	11	Dasaramale	622596
-	-	-	-	-	-	128	69	59	Bodapatti	622597
-----Un-inhabited-----										
5	1	4	14	7	7	403	165	238	Chikkapannandahalli	622598
2	2	-	24	17	7	227	81	146	Boyinahalli	622599
-	-	-	-	-	-	125	44	81	Ukkarahalli	622600
-	-	-	-	-	-	125	44	81	Kanthepura	622601
-	-	-	-	-	-	255	93	162	Dimbaladebbanahalli	622602
2	-	2	18	10	8	218	71	147	Boyisonnenahalli	622603
-	-	-	8	5	3	122	44	78	Pitchahalli	622604
-	-	-	3	2	1	159	48	111	Doddamarihalli	622605
-	-	-	23	8	15	106	47	59	Tavarekere	622606
-	-	-	10	4	6	127	68	59	Appenahalli	622607
-	-	-	3	1	2	403	132	271	Kethaganahalli	622608
-	-	-	46	37	9	186	83	103	Nallaguttahalli	622609
1	1	-	6	4	2	319	124	195	Vattigal	622610
15	1	14	385	76	309	2,254	953	1,301	Kamasamudra	622611
3	-	3	126	26	100	281	106	175	Janagutta	622612
3	1	2	41	20	21	210	89	121	Lakkenahalli	622613
3	-	3	70	11	59	300	160	140	Bodagurki	622614
2	-	2	3	1	2	232	99	133	Yelachamande	622615
-----Un-inhabited-----										
-	-	-	36	13	23	168	73	95	Dasarlahalli	622616
-	-	-	36	13	23	168	73	95	Narinetha	622617
9	2	7	9	6	3	247	93	154	Kongarahalli	622618
4	1	3	81	34	47	160	75	85	Nadampalli	622619
2	-	2	37	15	22	881	360	521	Bodenahalli	622620
1	-	1	3	1	2	348	178	170	Arimanahalli	622621
-	-	-	3	1	2	107	41	66	Ramasandra	622622
111	4	107	187	166	21	273	144	129	Thanimadagu	622623
1	-	1	-	-	-	141	75	66	Boggilahalli	622624
-	-	-	5	4	1	339	160	179	Mustrahalli	622625
-	-	-	1	-	1	118	56	62	Gundaralahalli	622626
-	-	-	-	-	-	147	61	86	Bathlur	622627
-----Un-inhabited-----										
-	-	-	1	-	1	273	123	150	Varadapura	622628
-	-	-	-	-	-	46	23	23	Bhuvanahalli	622629
-	-	-	-	-	-	46	23	23	Chinnakamanahalli	622630
-	-	-	-	-	-	150	83	67	Mittahalli	622631
-	-	-	-	-	-	179	83	96	Bompalli	622632
-	-	-	1	-	1	127	67	60	Rathenahalli	622633
6	1	5	32	22	10	219	112	107	Keerumande	622634
-	-	-	1	-	1	41	23	18	Bangaranatha	622635
-	-	-	25	16	9	312	123	189	Chamanahalli	622636

**VILLAGE PRIMARY
C D Block -**

Location code number	Name of Village	Area of Village in hectares	Number of households	Total population (including institutional and houseless population)			Population in the age-group 0-6		
				Persons	Males	Females	Persons	Males	Females
				5	6	7	8	9	10
622637	Bandarlahalli	61.61	110	499	253	246	40	18	22
622638	Thoppannahalli	219.59	186	796	423	373	77	36	41
622639	Kalavanchi	423.93	289	1,460	723	737	164	88	76
622640	Polenahalli	167.26	99	527	278	249	65	36	29
622641	Kundarasanahalli	260.17	138	738	387	351	87	51	36
622642	Kadarinatha	279.24	116	545	281	264	67	27	40
622643	Sakarasanahalli	189.26	124	626	315	311	65	28	37
622644	Thalur	402.79	65	294	162	132	22	12	10
622645	Donimadagu	239.55	155	654	327	327	68	29	39
622646	Bathlahalli	777.85	187	676	329	347	63	29	34
622647	Manchenahalli	111.78	119	612	318	294	78	41	37
622648	Alaganahalli	102.66	92	477	236	241	63	31	32
622649	Chalghanahalli	170.80	93	586	294	292	57	24	33
622650	Mavahalli	407.32	239	1,146	588	558	114	58	56
622651	Kamandahalli	172.27	79	389	199	190	41	17	24
622652	Vadandahalli	208.53	109	513	254	259	52	29	23
622653	Mittamalahalli	190.38	103	564	289	275	76	37	39
622654	Pitchaguntrahalli	88.61	45	217	115	102	27	15	12
622655	Hunukunda	422.75	245	1,250	620	630	132	63	69
622656	Ganacharapura	134.11							
622657	Madamuthanahalli	256.33	247	1,153	570	583	126	56	70
622658	Doddarahalli	454.92	169	832	434	398	89	44	45
622659	Kurubarahalli	85.64	90	371	190	181	50	24	26
622660	Doddurkarpanahalli	794.46	620	2,869	1,446	1,423	295	140	155
622661	Kavaraganahalli	179.85	190	858	433	425	113	54	59
622662	Thammenahalli	146.07	140	690	343	347	82	36	46
622663	Ajjapalli	138.45	131	625	308	317	65	36	29
622664	Maliyngurki	226.56	136	607	299	308	62	28	34
622665	Kesarannahalli	233.25	280	1,224	618	606	107	67	40
622666	Maliyngurki Amanikere	64.27							
622667	Chikkakrیمانahalli	47.71	76	354	198	156	46	25	21
622668	Doddachinnapalli	98.18	258	1,096	555	541	112	62	50
622669	Iyमारasapura	46.72	51	212	102	110	18	4	14
622670	Doddavalagamadhi	250.11	297	1,311	641	670	170	87	83
622671	Buragamakanahalli	69.56	81	368	172	196	50	21	29
622672	Byragannahalli	87.45	95	520	250	270	67	32	35
622673	Krishnarajapura	90.19	100	412	217	195	40	17	23
622674	Ghattakamadenahalli	615.21	862	3,900	1,983	1,917	402	210	192
622675	Gattarayagadahalli	50.24	81	377	192	185	39	21	18
622676	Peddapalli	103.12	302	1,225	612	613	129	77	52
622677	Yerranagannahalli	89.77	118	513	260	253	52	24	28
622678	Chinnapalli	83.11	142	676	335	341	71	37	34
622679	Ramapupa	54.98							
622680	Buvalahalli	36.07							
622681	Mallampalli - Ryagadahalli	148.59	100	429	206	223	49	19	30
622682	Nakkanahalli	37.20	21	83	44	39	5	2	3
622683	Kempathimmanahalli	59.26							
622684	Kallikuppa	63.08	62	330	170	160	36	13	23
622685	Thongal	209.34	13	70	41	29	8	6	2
622686	M. Kothur	109.51	180	853	426	427	96	55	41
622687	Marikuppa	105.18	159	730	352	378	76	44	32
622688	Surapalli	12.90	58	242	124	118	31	16	15
622689	Baliganahalli	40.34	20	83	42	41	5	2	3
622690	Giddegowdanahalli	107.50	45	217	100	117	20	9	11
622691	Chinnanagahalli	102.87	110	509	263	246	53	28	25
622692	Keelukambali	66.95	34	137	68	69	7	4	3
622693	Doddakambali	147.86	77	330	168	162	25	13	12
622694	Bynepalli	38.22	85	373	189	184	53	20	33
622695	Lakshmisagara	143.15	126	600	302	298	70	30	40

PRIMARY CENSUS ABSTRACT

CENSUS ABSTRACT

Bangarapet

Scheduled Castes population			Scheduled Tribes population			Literates			Name of Village
Persons	Males	Females	Persons	Males	Females	Persons	Males	Females	
11	12	13	14	15	16	17	18	19	2
47	26	21	-	-	-	259	158	101	Bandarlahalli
252	134	118	18	12	6	527	327	200	Thoppanahalli
370	188	182	10	5	5	755	425	330	Kalavanchi
87	49	38	40	18	22	242	147	95	Polenahalli
198	104	94	18	9	9	418	261	157	Kundarasanahalli
71	38	33	-	-	-	277	167	110	Kadarinatha
-	-	-	168	86	82	269	164	105	Sakarasanahalli
-	-	-	-	-	-	154	106	48	Thalur
165	79	86	-	-	-	286	164	122	Donimadagu
318	154	164	44	18	26	311	185	126	Bathlahalli
62	35	27	99	49	50	319	191	128	Manchenahalli
60	29	31	63	25	38	290	167	123	Alaganahalli
19	8	11	33	17	16	349	202	147	Chalghanahalli
453	235	218	11	4	7	702	408	294	Mavahalli
49	26	23	37	16	21	233	143	90	Kamandahalli
252	125	127	-	-	-	312	164	148	Vadandahalli
65	36	29	19	12	7	362	209	153	Mittamalahalli
39	20	19	-	-	-	129	78	51	Pitchaguntrahalli
296	139	157	151	74	77	831	461	370	Hunukunda
-----Un-inhabited-----									Ganacharapura
247	128	119	148	64	84	624	363	261	Madamuthanhalli
278	142	136	228	117	111	536	321	215	Doddarahalli
58	30	28	278	141	137	150	86	64	Kurubarahalli
588	297	291	450	228	222	1,803	1,083	720	Doddurkarpanhalli
493	241	252	27	17	10	443	267	176	Kavaraganahalli
368	185	183	-	-	-	444	256	188	Thammenhalli
391	189	202	-	-	-	459	243	216	Ajjapalli
282	131	151	-	-	-	444	245	199	Maliyngurki
321	166	155	12	7	5	824	464	360	Kesaranhalli
-----Un-inhabited-----									Maliyngurki Amanikere
161	82	79	-	-	-	292	171	121	Chikkakrimanahalli
237	117	120	17	8	9	731	428	303	Doddachinnapalli
-	-	-	5	2	3	159	88	71	Iyamasapura
443	217	226	5	1	4	935	502	433	Doddavalagamadhi
77	37	40	-	-	-	215	116	99	Buragamakanahalli
518	249	269	1	-	1	307	160	147	Byraganahalli
398	208	190	-	-	-	340	189	151	Krishnarajapura
1,518	748	770	19	7	12	3,014	1,653	1,361	Ghattakamadenahalli
326	164	162	23	12	11	268	156	112	Gattarayagadahalli
816	403	413	93	48	45	905	487	418	Peddapalli
131	59	72	-	-	-	392	221	171	Yerranaganahalli
241	114	127	-	-	-	393	218	175	Chinnapalli
-----Un-inhabited-----									Ramapupa
-----Un-inhabited-----									Buvalahalli
-----Un-inhabited-----									Mallampalli -
165	81	84	6	3	3	244	137	107	Ryagadahalli
-	-	-	-	-	-	67	39	28	Nakkanahalli
-----Un-inhabited-----									Kempathimmanhalli
119	66	53	-	-	-	224	130	94	Kallikuppa
10	5	5	-	-	-	38	26	12	Thongal
494	237	257	33	12	21	578	321	257	M. Kothur
335	156	179	62	31	31	471	255	216	Marikuppa
42	21	21	31	17	14	163	91	72	Surapalli
32	16	16	-	-	-	66	37	29	Baliganahalli
112	47	65	-	-	-	135	72	63	Giddegowdanahalli
206	99	107	19	11	8	323	192	131	Chinnanagahalli
45	19	26	-	-	-	94	52	42	Keelukambali
26	13	13	29	15	14	260	143	117	Doddakambali
39	22	17	8	5	3	222	135	87	Bynepalli
453	224	229	-	-	-	456	254	202	Lakshmisagara

VILLAGE PRIMARY
C D Block -

Location code number	Name of Village	Illiterates			Total workers			Main workers		
		Persons	Males	Females	Persons	Males	Females	Persons	Males	Females
		20	21	22	23	24	25	26	27	28
622637	Bandarlahalli	240	95	145	256	158	98	236	158	78
622638	Thoppannahalli	269	96	173	382	231	151	344	209	135
622639	Kalavanchi	705	298	407	824	442	382	279	162	117
622640	Polenahalli	285	131	154	285	161	124	280	159	121
622641	Kundarasanahalli	320	126	194	451	235	216	347	201	146
622642	Kadarinatha	268	114	154	356	195	161	300	178	122
622643	Sakarasanahalli	357	151	206	353	195	158	352	194	158
622644	Thalur	140	56	84	206	117	89	202	116	86
622645	Donimadagu	368	163	205	372	196	176	361	191	170
622646	Bathlahalli	365	144	221	426	210	216	424	208	216
622647	Manchenahalli	293	127	166	356	192	164	152	143	9
622648	Alaganahalli	187	69	118	281	152	129	261	143	118
622649	Chalghanahalli	237	92	145	304	196	108	304	196	108
622650	Mavahalli	444	180	264	650	364	286	370	208	162
622651	Kamandahalli	156	56	100	217	131	86	213	131	82
622652	Vandahalli	201	90	111	273	152	121	212	125	87
622653	Mittamahalli	202	80	122	333	167	166	216	129	87
622654	Pitchaguntrahalli	88	37	51	104	62	42	100	61	39
622655	Hunukunda	419	159	260	671	396	275	608	380	228
622656	Ganacharapura				-----Un-inhabited-----					
622657	Madamuthanhalli	529	207	322	696	356	340	561	330	231
622658	Doddarahalli	296	113	183	422	280	142	140	109	31
622659	Kurubarahalli	221	104	117	243	131	112	237	130	107
622660	Doddurkarpanhalli	1,066	363	703	1,248	869	379	855	710	145
622661	Kavaraganahalli	415	166	249	486	267	219	301	226	75
622662	Thammenhalli	246	87	159	400	219	181	357	218	139
622663	Ajjapalli	166	65	101	322	190	132	298	184	114
622664	Maliyngurki	163	54	109	214	182	32	203	175	28
622665	Kesaranhalli	400	154	246	365	312	53	322	280	42
622666	Maliyngurki Amanikere				-----Un-inhabited-----					
622667	Chikkakrimanahalli	62	27	35	196	140	56	172	132	40
622668	Doddachinnapalli	365	127	238	337	312	25	325	301	24
622669	Iyamasapura	53	14	39	55	50	5	55	50	5
622670	Doddavalagamadhi	376	139	237	702	399	303	622	371	251
622671	Buragamakanahalli	153	56	97	126	100	26	50	42	8
622672	Byraganahalli	213	90	123	154	125	29	67	61	6
622673	Krishnarajapura	72	28	44	114	103	11	111	101	10
622674	Ghattakamadenahalli	886	330	556	1,281	1,047	234	1,053	869	184
622675	Gattarayagadahalli	109	36	73	152	106	46	64	55	9
622676	Peddapalli	320	125	195	462	347	115	378	306	72
622677	Yerranaganahalli	121	39	82	213	151	62	166	125	41
622678	Chinnapalli	283	117	166	344	198	146	313	197	116
622679	Ramapupa				-----Un-inhabited-----					
622680	Buvalahalli				-----Un-inhabited-----					
	Mallampalli -									
622681	Ryagadahalli	185	69	116	191	123	68	184	118	66
622682	Nakkanahalli	16	5	11	37	27	10	36	26	10
622683	Kempathimmanhalli				-----Un-inhabited-----					
622684	Kallikuppa	106	40	66	144	95	49	44	35	9
622685	Thongal	32	15	17	34	23	11	16	14	2
622686	M. Kothur	275	105	170	508	254	254	377	225	152
622687	Marikuppa	259	97	162	261	202	59	256	198	58
622688	Surapalli	79	33	46	94	62	32	70	57	13
622689	Baliganahalli	17	5	12	38	28	10	30	27	3
622690	Giddegowdanahalli	82	28	54	78	64	14	55	48	7
622691	Chinnanagahalli	186	71	115	161	145	16	79	67	12
622692	Keelukambali	43	16	27	45	35	10	12	10	2
622693	Doddakambali	70	25	45	115	101	14	62	53	9
622694	Bynepalli	151	54	97	121	104	17	79	73	6
622695	Lakshmisagara	144	48	96	187	159	28	156	137	19

PRIMARY CENSUS ABSTRACT

CENSUS ABSTRACT
Bangarapet

Industrial category of main workers

Household industry													Name of Village 2
Cultivators			Agricultural labourers workers						Other workers				
Persons	Males	Females	Persons	Males	Females	Persons	Males	Females	Persons	Males	Females		
29	30	31	32	33	34	35	36	37	38	39	40		
126	93	33	68	27	41	-	-	-	42	38	4	Bandarlahalli	
129	66	63	48	19	29	2	2	-	165	122	43	Thoppanahalli	
191	97	94	2	2	-	5	3	2	81	60	21	Kalavanchi	
88	83	5	184	68	116	-	-	-	8	8	-	Polenahalli	
154	96	58	138	63	75	8	6	2	47	36	11	Kundarasanahalli	
206	118	88	41	22	19	-	-	-	53	38	15	Kadarinatha	
186	155	31	157	32	125	2	1	1	7	6	1	Sakarasanahalli	
119	108	11	83	8	75	-	-	-	-	-	-	Thalur	
179	129	50	39	17	22	-	-	-	143	45	98	Donimadagu	
126	117	9	26	10	16	7	7	-	265	74	191	Bathlahalli	
7	6	1	73	70	3	3	3	-	69	64	5	Manchenahalli	
111	69	42	90	20	70	1	1	-	59	53	6	Alaganahalli	
160	101	59	73	38	35	2	2	-	69	55	14	Chalghanahalli	
218	125	93	100	41	59	3	3	-	49	39	10	Mavahalli	
129	77	52	61	37	24	9	7	2	14	10	4	Kamandahalli	
46	25	21	124	67	57	7	6	1	35	27	8	Vadandahalli	
88	52	36	125	75	50	-	-	-	3	2	1	Mittamalahalli	
21	13	8	26	5	21	-	-	-	53	43	10	Pitchaguntrahalli	
220	134	86	218	107	111	1	1	-	169	138	31	Hunukunda	
-----Un-inhabited-----													Ganacharapura
215	154	61	281	136	145	22	6	16	43	34	9	Madamuthanahalli	
37	26	11	-	-	-	2	2	-	101	81	20	Doddarahalli	
9	9	-	225	121	104	2	-	2	1	-	1	Kurubarahalli	
139	118	21	88	55	33	22	17	5	606	520	86	Doddurkarpanahalli	
118	93	25	77	44	33	-	-	-	106	89	17	Kavaraganahalli	
64	62	2	196	147	49	-	-	-	97	9	88	Thammenhalli	
116	73	43	87	35	52	1	-	1	94	76	18	Ajjapalli	
14	7	7	144	126	18	19	18	1	26	24	2	Maliyanguarki	
32	31	1	65	52	13	16	13	3	209	184	25	Kesaranhalli	
-----Un-inhabited-----													Maliyanguarki Amanikere
18	17	1	68	48	20	4	3	1	82	64	18	Chikkakrیمانahalli	
33	33	-	58	56	2	-	-	-	234	212	22	Doddachinnapalli	
10	9	1	15	14	1	-	-	-	30	27	3	Iyamasapura	
53	39	14	292	130	162	45	20	25	232	182	50	Doddavalagamadhi	
7	6	1	2	2	-	7	6	1	34	28	6	Buragamakanahalli	
4	4	-	1	1	-	-	-	-	62	56	6	Byraganahalli	
10	10	-	1	-	1	1	-	1	99	91	8	Krishnarajapura	
223	201	22	106	84	22	7	7	-	717	577	140	Ghattakamadenahalli	
10	9	1	3	3	-	-	-	-	51	43	8	Gattarayagadahalli	
16	13	3	74	56	18	1	1	-	287	236	51	Peddapalli	
36	30	6	38	14	24	-	-	-	92	81	11	Yerranaganahalli	
63	36	27	110	26	84	-	-	-	140	135	5	Chinnapalli	
-----Un-inhabited-----													Ramapupa
-----Un-inhabited-----													Buvalahalli
-----Un-inhabited-----													Mallampalli -
10	5	5	11	2	9	-	-	-	163	111	52	Ryagadahalli	
8	5	3	-	-	-	-	-	-	28	21	7	Nakkanahalli	
-----Un-inhabited-----													Kempathimmanhalli
6	6	-	1	1	-	1	1	-	36	27	9	Kallikuppa	
4	4	-	2	-	2	-	-	-	10	10	-	Thongal	
75	72	3	64	7	57	-	-	-	238	146	92	M. Kothur	
18	14	4	4	2	2	3	3	-	231	179	52	Marikuppa	
16	15	1	1	1	-	-	-	-	53	41	12	Surapalli	
6	5	1	-	-	-	-	-	-	24	22	2	Baliganahalli	
21	20	1	2	2	-	-	-	-	32	26	6	Giddegowdanahalli	
17	15	2	11	8	3	1	1	-	50	43	7	Chinnanagahalli	
9	7	2	-	-	-	-	-	-	3	3	-	Keelukambali	
37	33	4	-	-	-	1	1	-	24	19	5	Doddakambali	
35	32	3	-	-	-	-	-	-	44	41	3	Bynepalli	
12	12	-	2	1	1	-	-	-	142	124	18	Lakshmisagara	

VILLAGE PRIMARY
C D Block -

Industrial category

Location code number	Name of Village	Marginal workers			Cultivators			Agricultural labourers		
		Persons	Males	Females	Persons	Males	Females	Persons	Males	Females
1	2	41	42	43	44	45	46	47	48	49
622637	Bandarlahalli	20	-	20	2	-	2	18	-	18
622638	Thoppanahalli	38	22	16	-	-	-	13	5	8
622639	Kalavanchi	545	280	265	53	37	16	479	232	247
622640	Polenahalli	5	2	3	2	-	2	3	2	1
622641	Kundarasanahalli	104	34	70	42	16	26	27	6	21
622642	Kadarinatha	56	17	39	-	-	-	47	14	33
622643	Sakarasanahalli	1	1	-	-	-	-	1	1	-
622644	Thalur	4	1	3	1	1	-	2	-	2
622645	Donimadagu	11	5	6	3	2	1	1	-	1
622646	Bathlahalli	2	2	-	1	1	-	-	-	-
622647	Manchenahalli	204	49	155	2	2	-	189	37	152
622648	Alaganahalli	20	9	11	1	1	-	13	5	8
622649	Chalghanahalli	-	-	-	-	-	-	-	-	-
622650	Mavahalli	280	156	124	73	44	29	199	107	92
622651	Kamandahalli	4	-	4	1	-	1	1	-	1
622652	Vadandahalli	61	27	34	7	3	4	48	21	27
622653	Mittamalahalli	117	38	79	23	10	13	90	27	63
622654	Pitchaguntrahalli	4	1	3	1	1	-	2	-	2
622655	Hunukunda	63	16	47	5	-	5	42	1	41
622656	Ganacharapura	-----Un-inhabited-----								
622657	Madamuthanahalli	135	26	109	5	2	3	82	8	74
622658	Doddarahalli	282	171	111	12	7	5	14	9	5
622659	Kurubarahalli	6	1	5	-	-	-	5	1	4
622660	Doddurkarpanahalli	393	159	234	41	12	29	226	58	168
622661	Kavaraganahalli	185	41	144	51	6	45	81	11	70
622662	Thammenhalli	43	1	42	-	-	-	7	-	7
622663	Ajjapalli	24	6	18	4	1	3	13	-	13
622664	Maliyanganurki	11	7	4	1	-	1	6	4	2
622665	Kesaranhalli	43	32	11	2	1	1	10	7	3
622666	Maliyanganurki Amanikere	-----Un-inhabited-----								
622667	Chikkakrimanahalli	24	8	16	-	-	-	4	2	2
622668	Doddachinnapalli	12	11	1	-	-	-	1	1	-
622669	Iyamarasapura	-	-	-	-	-	-	-	-	-
622670	Doddavalagamadhi	80	28	52	19	6	13	33	12	21
622671	Buragamakanahalli	76	58	18	7	4	3	6	2	4
622672	Byraganahalli	87	64	23	2	1	1	6	3	3
622673	Krishnarajapura	3	2	1	-	-	-	-	-	-
622674	Ghattakamadenahalli	228	178	50	7	4	3	6	6	-
622675	Gattarayagadahalli	88	51	37	10	8	2	2	-	2
622676	Peddapalli	84	41	43	1	-	1	34	7	27
622677	Yerranaganahalli	47	26	21	-	-	-	18	5	13
622678	Chinnapalli	31	1	30	1	-	1	29	-	29
622679	Ramapupa	-----Un-inhabited-----								
622680	Buvalahalli	-----Un-inhabited-----								
622681	Mallampalli - Ryagadahalli	7	5	2	-	-	-	-	-	-
622682	Nakkanahalli	1	1	-	-	-	-	-	-	-
622683	Kempathimmanhalli	-----Un-inhabited-----								
622684	Kallikuppa	100	60	40	18	14	4	30	8	22
622685	Thongal	18	9	9	8	5	3	5	2	3
622686	M. Kothur	131	29	102	5	4	1	46	6	40
622687	Marikuppa	5	4	1	-	-	-	1	1	-
622688	Surapalli	24	5	19	-	-	-	23	5	18
622689	Baliganahalli	8	1	7	-	-	-	6	-	6
622690	Giddegowdanahalli	23	16	7	1	-	1	19	13	6
622691	Chinnanagahalli	82	78	4	2	2	-	38	34	4
622692	Keelukambali	33	25	8	1	1	-	32	24	8
622693	Doddakambali	53	48	5	5	5	-	16	13	3
622694	Bynepalli	42	31	11	1	-	1	40	30	10
622695	Lakshmisagara	31	22	9	1	-	1	18	13	5

PRIMARY CENSUS ABSTRACT

CENSUS ABSTRACT

Bangarapet

of marginal workers

Household industry workers			Other workers			Non-workers			Name of Village	Location code number
Persons	Males	Females	Persons	Males	Females	Persons	Males	Females		
50	51	52	53	54	55	56	57	58	2	1
-	-	-	-	-	-	243	95	148	Bandarlahalli	622637
-	-	-	25	17	8	414	192	222	Thoppanahalli	622638
3	1	2	10	10	-	636	281	355	Kalavanchi	622639
-	-	-	-	-	-	242	117	125	Polenahalli	622640
3	1	2	32	11	21	287	152	135	Kundarasanahalli	622641
-	-	-	9	3	6	189	86	103	Kadarinatha	622642
-	-	-	-	-	-	273	120	153	Sakarasanhalli	622643
1	-	1	-	-	-	88	45	43	Thalur	622644
-	-	-	7	3	4	282	131	151	Donimadagu	622645
1	1	-	-	-	-	250	119	131	Bathlahalli	622646
-	-	-	13	10	3	256	126	130	Manchenahalli	622647
1	1	-	5	2	3	196	84	112	Alaganahalli	622648
-	-	-	-	-	-	282	98	184	Chalghanahalli	622649
4	4	-	4	1	3	496	224	272	Mavahalli	622650
-	-	-	2	-	2	172	68	104	Kamandahalli	622651
2	-	2	4	3	1	240	102	138	Vadandahalli	622652
1	-	1	3	1	2	231	122	109	Mittamalahalli	622653
-	-	-	1	-	1	113	53	60	Pitchaguntrahalli	622654
-	-	-	16	15	1	579	224	355	Hunukunda	622655
-----Un-inhabited-----									Ganacharapura	622656
31	7	24	17	9	8	457	214	243	Madamuthanhalli	622657
3	2	1	253	153	100	410	154	256	Doddarahalli	622658
-	-	-	1	-	1	128	59	69	Kurubarahalli	622659
16	12	4	110	77	33	1,621	577	1,044	Doddurkarpanhalli	622660
-	-	-	53	24	29	372	166	206	Kavaraganahalli	622661
-	-	-	36	1	35	290	124	166	Thammenhalli	622662
-	-	-	7	5	2	303	118	185	Ajjapalli	622663
-	-	-	4	3	1	393	117	276	Maliyangurki	622664
3	3	-	28	21	7	859	306	553	Kesaranhalli	622665
-----Un-inhabited-----									Maliyangurki Amanikere	622666
5	-	5	15	6	9	158	58	100	Chikkakrimanahalli	622667
-	-	-	11	10	1	759	243	516	Doddachinnapalli	622668
-	-	-	-	-	-	157	52	105	Iymarasapura	622669
11	2	9	17	8	9	609	242	367	Doddavalagamadhi	622670
1	-	1	62	52	10	242	72	170	Buragamakanahalli	622671
2	1	1	77	59	18	366	125	241	Byraganahalli	622672
-	-	-	3	2	1	298	114	184	Krishnarajapura	622673
11	9	2	204	159	45	2,619	936	1,683	Ghattakamadenahalli	622674
-	-	-	76	43	33	225	86	139	Gattarayagadahalli	622675
2	-	2	47	34	13	763	265	498	Peddapalli	622676
-	-	-	29	21	8	300	109	191	Yerranaganahalli	622677
-	-	-	1	1	-	332	137	195	Chinnapalli	622678
-----Un-inhabited-----									Ramapupa	622679
-----Un-inhabited-----									Buvalahalli	622680
-----Un-inhabited-----									Mallampalli -	
-	-	-	7	5	2	238	83	155	Ryagadahalli	622681
-	-	-	1	1	-	46	17	29	Nakkanahalli	622682
-----Un-inhabited-----									Kempathimmanhalli	622683
2	1	1	50	37	13	186	75	111	Kallikuppa	622684
-	-	-	5	2	3	36	18	18	Thongal	622685
-	-	-	80	19	61	345	172	173	M. Kothur	622686
-	-	-	4	3	1	469	150	319	Marikuppa	622687
-	-	-	1	-	1	148	62	86	Surapalli	622688
-	-	-	2	1	1	45	14	31	Baliganahalli	622689
1	1	-	2	2	-	139	36	103	Giddegowdanahalli	622690
-	-	-	42	42	-	348	118	230	Chinnanagahalli	622691
-	-	-	-	-	-	92	33	59	Keelukambali	622692
-	-	-	32	30	2	215	67	148	Doddakambali	622693
-	-	-	1	1	-	252	85	167	Bynepalli	622694
-	-	-	12	9	3	413	143	270	Lakshmisagara	622695

**VILLAGE PRIMARY
C D Block -**

Location code number	Name of Village	Area of Village in hectares	Number of households	Total population (including institutional and houseless population)			Population in the age-group 0-6		
				Persons	Males	Females	Persons	Males	Females
				5	6	7	8	9	10
622696	Ghattamadamangala	244.10	167	709	353	356	77	38	39
622697	Kanganallur	220.34	120	556	272	284	55	23	32
622698	Thambarahalli	155.08	53	266	127	139	36	19	17
622699	Jaimangala	267.55	127	692	342	350	63	32	31
622700	Maddinayakanahalli	363.22	119	568	287	281	53	27	26
622701	Chinnappalli	120.90	22	118	53	65	17	7	10
622702	Kallikuppa	282.35	196	908	466	442	123	64	59
622703	Kogilahalli	145.50	65	281	142	139	23	13	10
622704	Vaddahalli	268.90	110	549	279	270	60	34	26
622705	Battarakuppa	85.64	72	335	158	177	46	20	26
622706	Dharmakrishnepalli	82.35							
	Nayanahalli-Majara								
622707	Kothur	62.02							
622708	Siddareddy Dinne	106.44	110	454	215	239	44	27	17
622709	Nayanahalli	108.40	82	361	188	173	38	18	20
622710	Hangala	336.73	229	1,032	527	505	125	64	61
622711	Natha	119.07	55	259	129	130	33	17	16
622712	Thimmasandra	325.84	98	458	239	219	53	27	26
622713	Gollahalli	360.26	176	987	473	514	116	51	65
622714	Badamakanahalli	483.70	441	1,932	1,019	913	202	102	100
622715	Ysandra	446.67	148	783	402	381	104	58	46
622716	Iyyappalli Amanikere	68.33							
622717	Iyyappalli	124.84	142	566	283	283	79	41	38
622718	Nallur	194.12	151	710	378	332	74	44	30
622719	Ankathattahalli	105.94	154	662	338	324	64	38	26
622720	Hulkuru	141.42	119	536	250	286	50	29	21
622721	Venkatapura	163.10	101	522	312	210	59	35	24
622722	Kavaraganahalli	159.04	78	343	180	163	33	20	13
622723	Kavaraganahalli-Majara	87.46							
622724	Betkur	139.33	155	737	377	360	96	51	45
622725	Gennerahalli	253.28	187	866	431	435	120	51	69
622726	Nernahalli	177.26	151	600	317	283	95	57	38
622727	Koolur	186.70	144	624	317	307	79	46	33
	Doddakari Majara								
622728	Kambampalli	26.22	37	149	74	75	11	5	6
622729	Doddakari	205.31	156	698	354	344	75	40	35
622730	Kodihalli	36.33	69	337	173	164	33	14	19
622731	Kothur	55.14	70	309	142	167	48	20	28
622732	Parasepalli	65.51							
622733	Thippaboyenahalli	102.01							
622734	Kothapalya	118.35	28	118	55	63	7	3	4
622735	Chigarapura	160.15	62	348	182	166	59	36	23
622736	Kadiregowdanakote	509.56	156	729	378	351	83	46	37
622737	Reddihalli	149.68	80	371	191	180	35	22	13
622738	Peddampalli	78.99	65	299	153	146	24	16	8
622739	Thammenahalli	96.96							
622740	Kammasandra	105.34	291	1,328	710	618	144	74	70
622741	Chimalabandahalli	35.75	73	315	166	149	51	29	22
622742	Kattampalli	65.75							
622743	Nagisetthalli	182.46	131	571	293	278	81	38	43
622744	Kaggilahalli	124.21	21	80	37	43	15	4	11
622745	Gorlachinnappalli	58.83	36	162	87	75	18	11	7
622746	Bommandahalli	153.50	75	352	178	174	40	20	20
622747	Byatarayanahalli	64.69	237	1,045	547	498	135	75	60
622748	Pootharajanahalli	103.57	152	704	360	344	84	47	37
622749	Deverahalli	139.01	95	410	214	196	59	30	29
622750	Jangamanahalli	112.36	146	700	344	356	102	47	55
622751	Muddegowdanahalli	317.35	108	607	308	299	86	45	41
622752	Batavarahalli	69.19	25	143	68	75	13	4	9
622753	Adampalli	123.26	178	859	430	429	124	60	64

PRIMARY CENSUS ABSTRACT

CENSUS ABSTRACT

Bangarapet

Scheduled Castes population			Scheduled Tribes population			Literates			Name of Village
Persons	Males	Females	Persons	Males	Females	Persons	Males	Females	
11	12	13	14	15	16	17	18	19	2
205	98	107	-	-	-	350	213	137	Ghattamadamangala
208	93	115	-	-	-	336	191	145	Kanganallur
95	43	52	-	-	-	151	76	75	Thambarahalli
337	172	165	-	-	-	480	261	219	Jaimangala
44	23	21	-	-	-	308	171	137	Maddinayakanahalli
107	48	59	-	-	-	78	39	39	Chinnapalli
543	274	269	-	-	-	539	313	226	Kallikuppa
43	26	17	-	-	-	204	113	91	Kogilahalli
82	47	35	-	-	-	326	184	142	Vaddahalli
146	71	75	-	-	-	210	112	98	Battarakuppa
-----Un-inhabited-----									Dharmakrishnepalli
-----Un-inhabited-----									Nayanahalli-Majara
-----Un-inhabited-----									Kothur
255	123	132	-	-	-	262	122	140	Siddareddy Dinne
126	63	63	-	-	-	226	133	93	Nayanahalli
224	111	113	-	-	-	693	408	285	Hangala
65	36	29	-	-	-	132	69	63	Natha
229	120	109	-	-	-	297	175	122	Thimmasandra
702	343	359	-	-	-	572	321	251	Gollahalli
440	219	221	6	2	4	1,094	668	426	Badamakanhalli
263	131	132	39	17	22	452	278	174	Ysandra
-----Un-inhabited-----									Iyyappalli Amanikere
451	235	216	-	-	-	337	187	150	Iyyappalli
257	135	122	-	-	-	445	268	177	Nallur
119	61	58	4	2	2	501	273	228	Ankathattahalli
320	139	181	3	1	2	333	178	155	Hulkuru
186	118	68	1	1	-	354	239	115	Venkatapura
129	68	61	-	-	-	204	125	79	Kavaraganahalli
-----Un-inhabited-----									Kavaraganahalli-Majara
556	282	274	-	-	-	454	264	190	Betkur
379	187	192	-	-	-	546	318	228	Gennerahalli
188	98	90	-	-	-	348	198	150	Nernahalli
202	101	101	-	-	-	380	220	160	Koolur
-----Un-inhabited-----									Doddakari Majara
16	9	7	-	-	-	115	63	52	Kambampalli
170	83	87	-	-	-	447	258	189	Doddakari
8	4	4	-	-	-	233	132	101	Kodihalli
10	2	8	-	-	-	176	98	78	Kothur
-----Un-inhabited-----									Parasepalli
-----Un-inhabited-----									Thippaboyenahalli
14	6	8	-	-	-	77	44	33	Kothapalya
166	82	84	-	-	-	226	125	101	Chigarapura
383	201	182	-	-	-	385	223	162	Kadiregowdanakote
94	48	46	-	-	-	241	139	102	Reddihalli
46	20	26	-	-	-	183	108	75	Peddampalli
-----Un-inhabited-----									Thammenahalli
530	269	261	7	3	4	866	525	341	Kammasandra
252	133	119	-	-	-	157	93	64	Chimalabandahalli
-----Un-inhabited-----									Kattampalli
176	91	85	-	-	-	367	215	152	Nagisetthalli
37	16	21	-	-	-	47	25	22	Kaggilahalli
67	37	30	-	-	-	106	65	41	Gorlachinnapalli
123	60	63	-	-	-	167	102	65	Bommandahalli
207	108	99	-	-	-	743	412	331	Byatarayanahalli
271	145	126	-	-	-	427	248	179	Pootharajanahalli
159	81	78	-	-	-	227	137	90	Deverahalli
323	159	164	2	1	1	367	213	154	Jangamanahalli
376	182	194	-	-	-	330	195	135	Muddegowdanahalli
72	37	35	-	-	-	90	50	40	Batavarahalli
719	355	364	-	-	-	544	313	231	Adampalli

VILLAGE PRIMARY
C D Block -

Location code number	Name of Village	Illiterates			Total workers			Main workers		
		Persons	Males	Females	Persons	Males	Females	Persons	Males	Females
1	2	20	21	22	23	24	25	26	27	28
622696	Ghattamadamangala	359	140	219	371	200	171	21	10	11
622697	Kanganallur	220	81	139	258	164	94	138	122	16
622698	Thambarahalli	115	51	64	111	75	36	92	73	19
622699	Jaimangala	212	81	131	359	213	146	301	175	126
622700	Maddinayakanahalli	260	116	144	253	179	74	161	119	42
622701	Chinnappalli	40	14	26	54	33	21	27	18	9
622702	Kallikuppa	369	153	216	401	252	149	260	201	59
622703	Kogilahalli	77	29	48	123	88	35	94	80	14
622704	Vaddahalli	223	95	128	228	163	65	173	143	30
622705	Battarakuppa	125	46	79	137	99	38	137	99	38
622706	Dharmakrishnepalli	-----Un-inhabited-----								
622707	Nayanahalli-Majara Kothur	-----Un-inhabited-----								
622708	Siddareddy Dinne	192	93	99	167	111	56	163	110	53
622709	Nayanahalli	135	55	80	109	97	12	106	96	10
622710	Hangala	339	119	220	608	318	290	418	292	126
622711	Natha	127	60	67	93	66	27	90	63	27
622712	Thimmasandra	161	64	97	175	134	41	111	90	21
622713	Gollahalli	415	152	263	307	269	38	200	174	26
622714	Badamakanahalli	838	351	487	885	601	284	677	475	202
622715	Ysandra	331	124	207	373	235	138	365	232	133
622716	Iyyappalli Amanikere	-----Un-inhabited-----								
622717	Iyyappalli	229	96	133	329	158	171	309	156	153
622718	Nallur	265	110	155	402	234	168	367	214	153
622719	Ankathattahalli	161	65	96	336	204	132	329	201	128
622720	Hulkuru	203	72	131	237	147	90	228	144	84
622721	Venkatapura	168	73	95	157	121	36	153	121	32
622722	Kavaraganahalli	139	55	84	150	112	38	146	110	36
622723	Kavaraganahalli-Majara	-----Un-inhabited-----								
622724	Betkur	283	113	170	329	203	126	325	200	125
622725	Gennerahalli	320	113	207	413	241	172	408	240	168
622726	Nernahalli	252	119	133	271	175	96	143	95	48
622727	Koolur	244	97	147	362	200	162	289	199	90
622728	Doddakari Majara Kambampalli	34	11	23	94	54	40	60	54	6
622729	Doddakari	251	96	155	275	222	53	275	222	53
622730	Kodihalli	104	41	63	168	103	65	168	103	65
622731	Kothur	133	44	89	155	88	67	154	88	66
622732	Parasepalli	-----Un-inhabited-----								
622733	Thippaboyenahalli	-----Un-inhabited-----								
622734	Kothapalya	41	11	30	63	35	28	63	35	28
622735	Chigarapura	122	57	65	183	106	77	183	106	77
622736	Kadiregowdanakote	344	155	189	317	228	89	317	228	89
622737	Reddihalli	130	52	78	138	98	40	137	97	40
622738	Peddampalli	116	45	71	148	91	57	146	90	56
622739	Thammenahalli	-----Un-inhabited-----								
622740	Kammasandra	462	185	277	762	431	331	643	378	265
622741	Chimalabandahalli	158	73	85	113	86	27	109	84	25
622742	Kattampalli	-----Un-inhabited-----								
622743	Nagisetthalli	204	78	126	299	175	124	296	174	122
622744	Kaggilahalli	33	12	21	35	23	12	35	23	12
622745	Gorlachinnappalli	56	22	34	81	55	26	76	54	22
622746	Bommandahalli	185	76	109	186	103	83	172	102	70
622747	Byatarayanahalli	302	135	167	509	342	167	459	323	136
622748	Pootharajanahalli	277	112	165	366	220	146	365	219	146
622749	Deverahalli	183	77	106	227	130	97	219	127	92
622750	Janganahalli	333	131	202	303	202	101	300	202	98
622751	Muddegowdanahalli	277	113	164	370	202	168	17	10	7
622752	Batavarahalli	53	18	35	80	49	31	13	12	1
622753	Adampalli	315	117	198	283	263	20	276	258	18

PRIMARY CENSUS ABSTRACT

CENSUS ABSTRACT
Bangarapet

Industrial category of main workers

Household industry												Name of Village
Cultivators			Agricultural labourers			workers			Other workers			
Persons	Males	Females	Persons	Males	Females	Persons	Males	Females	Persons	Males	Females	2
29	30	31	32	33	34	35	36	37	38	39	40	
-	-	-	1	1	-	-	-	-	20	9	11	Ghattamadamangala
68	63	5	5	5	-	1	1	-	64	53	11	Kanganallur
28	25	3	33	23	10	-	-	-	31	25	6	Thambarlahalli
124	81	43	161	83	78	-	-	-	16	11	5	Jaimangala
129	93	36	-	-	-	-	-	-	32	26	6	Maddinayakanahalli
25	17	8	-	-	-	-	-	-	2	1	1	Chinnapalli
52	49	3	75	45	30	-	-	-	133	107	26	Kallikuppa
32	30	2	5	3	2	-	-	-	57	47	10	Kogilahalli
72	71	1	20	15	5	-	-	-	81	57	24	Vaddahalli
52	51	1	75	40	35	-	-	-	10	8	2	Battarakuppa
-----Un-inhabited-----												Dharmakrishnepalli
-----Un-inhabited-----												Nayanahalli-Majara
-----Un-inhabited-----												Kothur
57	50	7	86	45	41	2	2	-	18	13	5	Siddareddy Dinne
48	48	-	43	35	8	3	3	-	12	10	2	Nayanahalli
195	134	61	6	2	4	8	6	2	209	150	59	Hangala
33	28	5	35	21	14	-	-	-	22	14	8	Natha
32	31	1	28	16	12	1	1	-	50	42	8	Thimmasandra
102	101	1	30	29	1	1	1	-	67	43	24	Gollahalli
264	185	79	205	104	101	8	8	-	200	178	22	Badamakanhalli
106	73	33	200	110	90	2	-	2	57	49	8	Ysandra
-----Un-inhabited-----												Iyyappalli Amanikere
28	18	10	258	128	130	-	-	-	23	10	13	Iyyappalli
135	80	55	151	64	87	12	12	-	69	58	11	Nallur
186	115	71	67	39	28	5	1	4	71	46	25	Ankathattahalli
49	34	15	71	29	42	3	2	1	105	79	26	Hulkuru
62	57	5	19	9	10	5	4	1	67	51	16	Venkatapura
60	55	5	8	4	4	-	-	-	78	51	27	Kavaraganahalli
-----Un-inhabited-----												Kavaraganahalli-Majara
60	35	25	7	5	2	9	5	4	249	155	94	Betkur
98	78	20	291	147	144	-	-	-	19	15	4	Gennerahalli
68	62	6	26	13	13	37	14	23	12	6	6	Nernahalli
143	121	22	106	47	59	-	-	-	40	31	9	Koolur
-----Un-inhabited-----												Doddakari Majara
53	48	5	5	4	1	-	-	-	2	2	-	Kambampalli
78	77	1	169	124	45	-	-	-	28	21	7	Doddakari
82	46	36	35	15	20	-	-	-	51	42	9	Kodihalli
25	15	10	29	12	17	3	1	2	97	60	37	Kothur
-----Un-inhabited-----												Parasepalli
-----Un-inhabited-----												Thippaboyenahalli
2	2	-	52	26	26	-	-	-	9	7	2	Kothapalya
36	22	14	98	42	56	-	-	-	49	42	7	Chigarapura
82	65	17	136	74	62	1	1	-	98	88	10	Kadiregowdanakote
10	9	1	72	42	30	-	-	-	55	46	9	Reddihalli
30	22	8	87	44	43	-	-	-	29	24	5	Peddampalli
-----Un-inhabited-----												Thammenahalli
245	126	119	171	87	84	4	2	2	223	163	60	Kammasandra
17	17	-	51	30	21	3	2	1	38	35	3	Chimalabandahalli
-----Un-inhabited-----												Kattampalli
25	16	9	91	12	79	-	-	-	180	146	34	Nagisetihalli
4	3	1	15	5	10	-	-	-	16	15	1	Kaggilahalli
11	9	2	3	1	2	-	-	-	62	44	18	Gorlachinnapalli
42	28	14	15	4	11	1	1	-	114	69	45	Bommandahalli
59	48	11	199	103	96	30	30	-	171	142	29	Byatarayanahalli
161	103	58	164	86	78	4	3	1	36	27	9	Pootharajanahalli
106	61	45	4	-	4	-	-	-	109	66	43	Deverahalli
79	72	7	120	53	67	-	-	-	101	77	24	Jangamanahalli
3	2	1	10	6	4	-	-	-	4	2	2	Muddegowdanahalli
12	11	1	1	1	-	-	-	-	-	-	-	Batavarahalli
36	35	1	16	15	1	1	-	1	223	208	15	Adampalli

VILLAGE PRIMARY
C D Block -

Industrial category

Location code number	Name of Village	Marginal workers			Cultivators			Agricultural labourers		
		Persons	Males	Females	Persons	Males	Females	Persons	Males	Females
1	2	41	42	43	44	45	46	47	48	49
622696	Ghattamadamangala	350	190	160	144	67	77	77	32	45
622697	Kanganallur	120	42	78	8	7	1	91	31	60
622698	Thambarlahalli	19	2	17	1	-	1	18	2	16
622699	Jaimangala	58	38	20	2	-	2	7	2	5
622700	Maddinayakanahalli	92	60	32	-	-	-	92	60	32
622701	Chinnappalli	27	15	12	2	1	1	25	14	11
622702	Kallikuppa	141	51	90	5	4	1	126	42	84
622703	Kogilahalli	29	8	21	5	-	5	19	6	13
622704	Vaddahalli	55	20	35	8	2	6	45	17	28
622705	Battarakuppa	-	-	-	-	-	-	-	-	-
622706	Dharmakrishnepalli	-----Un-inhabited-----								
622707	Nayanahalli-Majara Kothur	-----Un-inhabited-----								
622708	Siddareddy Dinne	4	1	3	-	-	-	3	1	2
622709	Nayanahalli	3	1	2	1	1	-	2	-	2
622710	Hangala	190	26	164	39	11	28	38	1	37
622711	Natha	3	3	-	-	-	-	2	2	-
622712	Thimmasandra	64	44	20	2	2	-	55	37	18
622713	Gollahalli	107	95	12	-	-	-	94	83	11
622714	Badamakanahalli	208	126	82	6	1	5	4	2	2
622715	Ysandra	8	3	5	-	-	-	8	3	5
622716	Iyyappalli Amanikere	-----Un-inhabited-----								
622717	Iyyappalli	20	2	18	3	1	2	17	1	16
622718	Nallur	35	20	15	9	4	5	12	5	7
622719	Ankathattahalli	7	3	4	-	-	-	4	1	3
622720	Hulkuru	9	3	6	1	-	1	6	2	4
622721	Venkatapura	4	-	4	1	-	1	-	-	-
622722	Kavaraganahalli	4	2	2	1	-	1	-	-	-
622723	Kavaraganahalli-Majara	-----Un-inhabited-----								
622724	Betkur	4	3	1	-	-	-	-	-	-
622725	Gennerahalli	5	1	4	1	-	1	3	1	2
622726	Nernahalli	128	80	48	7	-	7	14	4	10
622727	Koolur	73	1	72	70	-	70	2	-	2
622728	Doddakari Majara Kambampalli	34	-	34	32	-	32	1	-	1
622729	Doddakari	-	-	-	-	-	-	-	-	-
622730	Kodihalli	-	-	-	-	-	-	-	-	-
622731	Kothur	1	-	1	-	-	-	-	-	-
622732	Parasepalli	-----Un-inhabited-----								
622733	Thippaboyenahalli	-----Un-inhabited-----								
622734	Kothapalya	-	-	-	-	-	-	-	-	-
622735	Chigarapura	-	-	-	-	-	-	-	-	-
622736	Kadiregowdanakote	-	-	-	-	-	-	-	-	-
622737	Reddihalli	1	1	-	-	-	-	1	1	-
622738	Peddampalli	2	1	1	-	-	-	2	1	1
622739	Thammenahalli	-----Un-inhabited-----								
622740	Kammasandra	119	53	66	27	13	14	22	7	15
622741	Chimalabandahalli	4	2	2	-	-	-	4	2	2
622742	Kattampalli	-----Un-inhabited-----								
622743	Nagisetihalli	3	1	2	1	1	-	1	-	1
622744	Kaggilahalli	-	-	-	-	-	-	-	-	-
622745	Gorlachinnappalli	5	1	4	-	-	-	-	-	-
622746	Bommandahalli	14	1	13	-	-	-	12	1	11
622747	Byatarayanahalli	50	19	31	2	1	1	1	1	-
622748	Pootharajanahalli	1	1	-	-	-	-	-	-	-
622749	Deverahalli	8	3	5	1	1	-	5	-	5
622750	Jangamanahalli	3	-	3	-	-	-	-	-	-
622751	Muddegowdanahalli	353	192	161	5	4	1	343	187	156
622752	Batavarahalli	67	37	30	-	-	-	67	37	30
622753	Adampalli	7	5	2	1	1	-	1	1	-

PRIMARY CENSUS ABSTRACT

CENSUS ABSTRACT
Bangarapet

of marginal workers

Household industry workers			Other workers			Non-workers			Name of Village	Location code number
Persons	Males	Females	Persons	Males	Females	Persons	Males	Females		
50	51	52	53	54	55	56	57	58	2	1
2	1	1	127	90	37	338	153	185	Ghattamadamangala	622696
12	-	12	9	4	5	298	108	190	Kanganallur	622697
-	-	-	-	-	-	155	52	103	Thambarlahalli	622698
2	-	2	47	36	11	333	129	204	Jaimangala	622699
-	-	-	-	-	-	315	108	207	Maddinayakanahalli	622700
-	-	-	-	-	-	64	20	44	Chinnapalli	622701
-	-	-	10	5	5	507	214	293	Kallikuppa	622702
1	-	1	4	2	2	158	54	104	Kogilahalli	622703
-	-	-	2	1	1	321	116	205	Vaddahalli	622704
-	-	-	-	-	-	198	59	139	Battarakuppa	622705
-----Un-inhabited-----									Dharmakrishnepalli	622706
-----Un-inhabited-----									Nayanahalli-Majara	
-----Un-inhabited-----									Kothur	622707
-	-	-	1	-	1	287	104	183	Siddareddy Dinne	622708
-	-	-	-	-	-	252	91	161	Nayanahalli	622709
16	-	16	97	14	83	424	209	215	Hangala	622710
-	-	-	1	1	-	166	63	103	Natha	622711
1	1	-	6	4	2	283	105	178	Thimmasandra	622712
-	-	-	13	12	1	680	204	476	Gollahalli	622713
5	2	3	193	121	72	1,047	418	629	Badamakanhalli	622714
-	-	-	-	-	-	410	167	243	Ysandra	622715
-----Un-inhabited-----									Iyyappalli Amanikere	622716
-	-	-	-	-	-	237	125	112	Iyyappalli	622717
1	1	-	13	10	3	308	144	164	Nallur	622718
-	-	-	3	2	1	326	134	192	Ankathattahalli	622719
-	-	-	2	1	1	299	103	196	Hulkuru	622720
-	-	-	3	-	3	365	191	174	Venkatapura	622721
-	-	-	3	2	1	193	68	125	Kavaraganahalli	622722
-----Un-inhabited-----									Kavaraganahalli-Majara	622723
-	-	-	4	3	1	408	174	234	Betkur	622724
1	-	1	-	-	-	453	190	263	Gennerahalli	622725
14	11	3	93	65	28	329	142	187	Nernahalli	622726
-	-	-	1	1	-	262	117	145	Koolur	622727
-----Un-inhabited-----									Doddakari Majara	
1	-	1	-	-	-	55	20	35	Kambampalli	622728
-	-	-	-	-	-	423	132	291	Doddakari	622729
-	-	-	-	-	-	169	70	99	Kodihalli	622730
-	-	-	1	-	1	154	54	100	Kothur	622731
-----Un-inhabited-----									Parasepalli	622732
-----Un-inhabited-----									Thippaboyenahalli	622733
-	-	-	-	-	-	55	20	35	Kothapalya	622734
-	-	-	-	-	-	165	76	89	Chigarapura	622735
-	-	-	-	-	-	412	150	262	Kadiregowdanakote	622736
-	-	-	-	-	-	233	93	140	Reddihalli	622737
-	-	-	-	-	-	151	62	89	Peddampalli	622738
-----Un-inhabited-----									Thammenahalli	622739
11	6	5	59	27	32	566	279	287	Kammasandra	622740
-	-	-	-	-	-	202	80	122	Chimalabandahalli	622741
-----Un-inhabited-----									Kattampalli	622742
-	-	-	1	-	1	272	118	154	Nagisetthalli	622743
-	-	-	-	-	-	45	14	31	Kaggilahalli	622744
-	-	-	5	1	4	81	32	49	Gorlachinnapalli	622745
-	-	-	2	-	2	166	75	91	Bommandahalli	622746
2	2	-	45	15	30	536	205	331	Byatarayanahalli	622747
-	-	-	1	1	-	338	140	198	Pootharajanahalli	622748
-	-	-	2	2	-	183	84	99	Deverahalli	622749
-	-	-	3	-	3	397	142	255	Jangamanahalli	622750
4	1	3	1	-	1	237	106	131	Muddegowdanahalli	622751
-	-	-	-	-	-	63	19	44	Batavarahalli	622752
-	-	-	5	3	2	576	167	409	Adampalli	622753

VILLAGE PRIMARY
C D Block -

Location code number	Name of Village	Area of Village in hectares	Number of households	Total population (including institutional and houseless population)			Population in the age-group 0-6		
				Persons	Males	Females	Persons	Males	Females
1	2	3	4	5	6	7	8	9	10
622754	Guttahalli	58.23	63	265	133	132	38	18	20
622755	Parandahalli(Part)	144.94	134	547	281	266	54	28	26
622756	Garudadrihalli	265.12	33	149	77	72	17	9	8
622757	Allikunte-Kadirenahalli	98.06	43	235	113	122	32	16	16
622758	Chaliganhalli	174.88	199	949	490	459	153	81	72
622759	Kambampalli	83.57	92	377	190	187	51	23	28
622760	Beernakuppa	291.38	119	608	308	300	81	39	42
622761	Kaveranahalli	251.01	105	440	225	215	53	30	23
622762	Buchepalli	262.32	129	509	251	258	46	24	22
622763	Nachandahalli	211.81	63	284	149	135	34	15	19
622764	Kalavihosahalli	163.45	60	273	140	133	37	22	15
622765	Sundrapalya	276.21	694	3,279	1,630	1,649	424	185	239
622766	Thallapalli	83.19	117	509	266	243	44	23	21
622767	Kodigepalli	297.95	347	1,501	757	744	189	97	92
622768	Surnahalli	182.30	179	904	464	440	107	58	49
622769	Gandodihalli	161.56	65	359	187	172	35	18	17
622770	Pooganahalli	282.24	132	595	313	282	46	26	20
622771	Kadiriganakoppa	196.43	131	589	284	305	69	29	40
622772	N.G. Hulkur	502.97	561	2,432	1,270	1,162	285	154	131
622773	Vengasandra	656.24	273	1,168	571	597	124	64	60
622774	Rayasandra	120.37	118	561	286	275	54	30	24
622775	Pillagondanahalli	131.46	97	452	230	222	45	22	23
622776	Vaddarahalli	185.18	132	529	268	261	69	37	32
622777	Mahadevapura	141.10	260	1,191	611	580	152	72	80
622778	Sarvareddihalli	180.06	217	913	457	456	90	48	42
622779	Gopenahalli	154.20	133	630	298	332	55	23	32
622780	Annasagara	131.02	87	379	196	183	34	20	14
622781	Mustoor	285.90	235	884	446	438	82	40	42
622782	Lakshmisagar	10.42	59	229	116	113	23	14	9
622783	Thathepalli	318.40	212	835	427	408	112	60	52
622784	Durgepalli	72.96							
622785	Jadamakanahalli	144.84	150	757	379	378	81	38	43
622786	Panthanahalli	386.44	289	1,341	682	659	143	76	67
622787	Mallapalli	137.04	96	473	242	231	58	26	32
622788	Kadaripura	105.97	80	347	178	169	36	23	13
622789	Banakanahalli	36.20							
622790	Papenahalli	213.99	104	470	243	227	68	37	31
622791	Ramasagara	727.69	251	1,143	499	644	118	66	52
622792	Veerasandra	42.05	70	304	147	157	28	17	11
622793	Thimmapura	158.90	78	448	235	213	58	31	27
622794	Nagalapalli	115.69	46	219	118	101	20	12	8
622795	Baluvanahalli	196.76	117	601	306	295	73	41	32
622796	Madivala-Majara								
622796	Guttahalli	164.30	37	148	75	73	18	11	7
622797	Kyasamballi	340.75	460	2,150	1,140	1,010	249	126	123
622798	Billerahalli	184.32	228	1,081	574	507	137	78	59
622799	Kannur	207.03	203	933	470	463	116	53	63
622800	Kogilahalli	153.27	17	76	40	36	8	3	5
622801	Kangandlahalli	125.48	136	592	274	318	83	44	39
622802	Ihvarahalli	194.79	85	411	213	198	48	27	21
622803	Gollaguruanahalli	129.49	95	432	197	235	60	28	32
622804	Thathareddihalli	85.13	99	426	204	222	50	26	24
622805	Mothakapalli	206.71	202	920	471	449	115	65	50
622806	Thongalakuppa	247.40	152	626	332	294	68	34	34
622807	Dalavaihosahalli	210.49	92	436	225	211	51	26	25
622808	Karadaguru	217.69	236	1,094	555	539	122	63	59
622809	Majara Reddihalli	141.03							
622810	Nakkanahalli	106.28	55	258	123	135	42	21	21
622811	Kasireddigandlahalli	157.86	128	537	277	260	50	26	24
622812	Jakkarasanakuppa	187.74	294	1,160	588	572	98	53	45

PRIMARY CENSUS ABSTRACT

CENSUS ABSTRACT

Bangarapet

Scheduled Castes population			Scheduled Tribes population			Literates			Name of Village
Persons	Males	Females	Persons	Males	Females	Persons	Males	Females	
11	12	13	14	15	16	17	18	19	2
193	99	94	-	-	-	160	93	67	Guttahalli
63	37	26	4	2	2	389	216	173	Parandahalli(Part)
75	36	39	-	-	-	114	64	50	Garudadrihalli
134	64	70	-	-	-	152	85	67	Allikunte-Kadirenahalli
117	61	56	-	-	-	542	296	246	Chaliganhalli
187	90	97	-	-	-	249	149	100	Kambampalli
321	164	157	16	7	9	393	231	162	Beernakuppa
79	42	37	-	-	-	239	148	91	Kaveranahalli
275	138	137	-	-	-	308	180	128	Buchepalli
122	63	59	2	-	2	176	108	68	Nachandahalli
-	-	-	-	-	-	144	85	59	Kalavihosahalli
479	239	240	9	5	4	2,178	1,175	1,003	Sundrapalya
207	99	108	-	-	-	301	182	119	Thallapalli
446	216	230	18	4	14	882	520	362	Kodigepalli
312	146	166	-	-	-	575	322	253	Surnahalli
153	81	72	-	-	-	219	133	86	Gandodihalli
71	38	33	-	-	-	408	233	175	Pooganahalli
174	80	94	14	7	7	387	213	174	Kadiriganakoppa
1,358	706	652	-	-	-	1,282	768	514	N.G. Hulkur
231	114	117	2	1	1	718	384	334	Vengasandra
262	131	131	-	-	-	325	199	126	Rayasandra
242	125	117	-	-	-	270	156	114	Pillagondanahalli
229	118	111	-	-	-	331	182	149	Vaddarahalli
1,109	569	540	-	-	-	633	394	239	Mahadevapura
239	123	116	-	-	-	585	331	254	Sarvareddihalli
190	93	97	2	1	1	348	197	151	Gopenahalli
138	72	66	-	-	-	234	129	105	Annasagara
263	124	139	1	1	-	674	364	310	Mustoor
157	83	74	-	-	-	120	67	53	Lakshmisagar
279	137	142	-	-	-	441	254	187	Thathepalli
-----Un-inhabited-----									Durgepalli
203	108	95	-	-	-	469	267	202	Jadamakanhalli
716	361	355	-	-	-	728	427	301	Panthanahalli
173	86	87	1	1	-	254	154	100	Mallapalli
36	20	16	-	-	-	222	130	92	Kadaripura
-----Un-inhabited-----									Banakanahalli
99	53	46	-	-	-	277	156	121	Papenahalli
270	102	168	88	41	47	750	345	405	Ramasagara
59	32	27	-	-	-	201	104	97	Veerasandra
387	205	182	-	-	-	259	148	111	Thimmapura
101	50	51	-	-	-	132	77	55	Nagalapalli
242	123	119	-	-	-	371	214	157	Baluvanahalli
									Madivala-Majara
9	3	6	23	10	13	94	53	41	Guttahalli
852	448	404	24	13	11	1,480	869	611	Kyasamballi
493	256	237	-	-	-	675	412	263	Billerahalli
284	145	139	-	-	-	645	360	285	Kannur
48	24	24	-	-	-	49	28	21	Kogilahalli
378	183	195	49	15	34	339	174	165	Kangandahalli
229	119	110	68	33	35	226	133	93	Ihvarahalli
196	85	111	17	10	7	216	113	103	Gollaguruanahalli
151	68	83	-	-	-	239	126	113	Thathareddihalli
228	110	118	-	-	-	526	310	216	Mothakapalli
173	90	83	-	-	-	343	201	142	Thongalakuppa
280	148	132	26	11	15	243	136	107	Dalavaihosahalli
407	200	207	123	60	63	693	393	300	Karadaguru
-----Un-inhabited-----									Majara Reddihalli
258	123	135	-	-	-	131	65	66	Nakkanahalli
286	152	134	29	15	14	372	202	170	Kasireddigandlahalli
366	186	180	-	-	-	750	424	326	Jakkarasanakuppa

**VILLAGE PRIMARY
C D Block -**

Location code number	Name of Village	Illiterates			Total workers			Main workers		
		Persons	Males	Females	Persons	Males	Females	Persons	Males	Females
		20	21	22	23	24	25	26	27	28
622754	Guttahalli	105	40	65	128	81	47	125	79	46
622755	Parandahalli(Part)	158	65	93	186	164	22	186	164	22
622756	Garudadrihalli	35	13	22	89	53	36	87	53	34
622757	Allikunte-Kadirenahalli	83	28	55	78	65	13	78	65	13
622758	Chaliganhalli	407	194	213	539	305	234	424	253	171
622759	Kambampalli	128	41	87	176	118	58	134	98	36
622760	Beernakuppa	215	77	138	280	195	85	272	191	81
622761	Kaveranahalli	201	77	124	289	142	147	273	134	139
622762	Buchepalli	201	71	130	302	163	139	298	163	135
622763	Nachandahalli	108	41	67	182	94	88	181	94	87
622764	Kalavihosahalli	129	55	74	171	89	82	167	87	80
622765	Sundrapalya	1,101	455	646	1,409	911	498	1,369	892	477
622766	Thallapalli	208	84	124	303	174	129	275	172	103
622767	Kodigepalli	619	237	382	712	423	289	706	420	286
622768	Surnahalli	329	142	187	532	282	250	532	282	250
622769	Gandodihalli	140	54	86	195	104	91	193	103	90
622770	Pooganahalli	187	80	107	340	174	166	339	174	165
622771	Kadiriganakoppa	202	71	131	387	189	198	259	162	97
622772	N.G. Hulkur	1,150	502	648	1,293	692	601	1,288	688	600
622773	Vengasandra	450	187	263	406	324	82	396	316	80
622774	Rayasandra	236	87	149	315	171	144	305	168	137
622775	Pillagondanahalli	182	74	108	209	128	81	198	122	76
622776	Vaddarahalli	198	86	112	221	131	90	212	128	84
622777	Mahadevapura	558	217	341	553	333	220	519	321	198
622778	Sarvareddihalli	328	126	202	512	275	237	505	272	233
622779	Gopenahalli	282	101	181	399	200	199	396	198	198
622780	Annasagara	145	67	78	236	125	111	236	125	111
622781	Mustoor	210	82	128	394	294	100	385	288	97
622782	Lakshmisagar	109	49	60	138	72	66	138	72	66
622783	Thathepalli	394	173	221	433	265	168	432	265	167
622784	Durgepalli				-----Un-inhabited-----					
622785	Jadamakanhalli	288	112	176	435	212	223	423	205	218
622786	Panthanahalli	613	255	358	808	441	367	803	438	365
622787	Mallapalli	219	88	131	199	127	72	196	126	70
622788	Kadaripura	125	48	77	195	98	97	190	97	93
622789	Banakanahalli				-----Un-inhabited-----					
622790	Papnahalli	193	87	106	276	140	136	268	139	129
622791	Ramasagara	393	154	239	566	308	258	468	293	175
622792	Veerasandra	103	43	60	178	99	79	175	99	76
622793	Thimmapura	189	87	102	164	129	35	162	127	35
622794	Nagalapalli	87	41	46	98	66	32	98	66	32
622795	Baluvanahalli	230	92	138	261	181	80	148	123	25
	Madivala-Majara									
622796	Guttahalli	54	22	32	85	43	42	80	42	38
622797	Kyasamballi	670	271	399	908	613	295	560	406	154
622798	Billerahalli	406	162	244	519	323	196	471	293	178
622799	Kannur	288	110	178	567	298	269	562	295	267
622800	Kogilahalli	27	12	15	39	21	18	39	21	18
622801	Kangandlahalli	253	100	153	362	174	188	323	170	153
622802	Ihvarahalli	185	80	105	184	131	53	52	41	11
622803	Gollaguruanahalli	216	84	132	232	111	121	231	110	121
622804	Thathareddihalli	187	78	109	269	145	124	247	133	114
622805	Mothakapalli	394	161	233	528	285	243	273	220	53
622806	Thongalakuppa	283	131	152	292	184	108	29	23	6
622807	Dalavaihosahalli	193	89	104	219	131	88	210	126	84
622808	Karadaguru	401	162	239	687	360	327	685	359	326
622809	Majara Reddihalli				-----Un-inhabited-----					
622810	Nakkanahalli	127	58	69	141	76	65	114	57	57
622811	Kasireddigandlahalli	165	75	90	332	172	160	311	157	154
622812	Jakkarasanakuppa	410	164	246	627	372	255	591	358	233

PRIMARY CENSUS ABSTRACT

CENSUS ABSTRACT
Bangarapet

Industrial category of main workers

Household industry													Name of Village 2
Cultivators			Agricultural labourers			workers			Other workers				
Persons	Males	Females	Persons	Males	Females	Persons	Males	Females	Persons	Males	Females		
29	30	31	32	33	34	35	36	37	38	39	40		
-	-	-	67	34	33	-	-	-	58	45	13	Guttahalli	
43	40	3	74	62	12	5	5	-	64	57	7	Parandahalli(Part)	
37	19	18	18	8	10	1	-	1	31	26	5	Garudadrihalli	
7	7	-	1	1	-	-	-	-	70	57	13	Allikunte-Kadirenahalli	
80	43	37	22	8	14	81	2	79	241	200	41	Chaliganhalli	
50	34	16	9	3	6	-	-	-	75	61	14	Kambampalli	
24	12	12	12	6	6	4	2	2	232	171	61	Beernakuppa	
2	1	1	265	130	135	1	-	1	5	3	2	Kaveranahalli	
15	13	2	29	1	28	1	-	1	253	149	104	Buchepalli	
-	-	-	177	92	85	4	2	2	-	-	-	Nachandahalli	
83	73	10	3	3	-	-	-	-	81	11	70	Kalavihosahalli	
209	148	61	550	383	167	119	6	113	491	355	136	Sundrapalya	
123	84	39	112	54	58	7	6	1	33	28	5	Thallapalli	
226	139	87	359	189	170	5	-	5	116	92	24	Kodigepalli	
172	91	81	321	160	161	-	-	-	39	31	8	Surnahalli	
94	57	37	91	41	50	-	-	-	8	5	3	Gandodihalli	
214	119	95	115	50	65	-	-	-	10	5	5	Pooganahalli	
57	48	9	186	99	87	1	1	-	15	14	1	Kadiriganakoppa	
480	261	219	756	392	364	3	2	1	49	33	16	N.G. Hulkur	
161	146	15	118	65	53	-	-	-	117	105	12	Vengasandra	
172	102	70	114	53	61	1	-	1	18	13	5	Rayasandra	
55	33	22	66	35	31	-	-	-	77	54	23	Pillagondanahalli	
75	49	26	131	73	58	-	-	-	6	6	-	Vaddarahalli	
182	101	81	81	18	63	-	-	-	256	202	54	Mahadevapura	
195	107	88	265	131	134	1	1	-	44	33	11	Sarvareddihalli	
55	31	24	309	148	161	3	1	2	29	18	11	Gopenahalli	
108	58	50	126	65	61	-	-	-	2	2	-	Annasagara	
82	71	11	290	207	83	-	-	-	13	10	3	Mustoor	
23	15	8	101	48	53	-	-	-	14	9	5	Lakshmisagar	
50	39	11	236	121	115	-	-	-	146	105	41	Thathepalli	
-----Un-inhabited-----												Durgepalli	
140	89	51	233	85	148	2	1	1	48	30	18	Jadamakanhalli	
216	147	69	582	286	296	1	1	-	4	4	-	Panthanahalli	
135	101	34	46	18	28	-	-	-	15	7	8	Mallapalli	
84	71	13	101	21	80	3	3	-	2	2	-	Kadaripura	
-----Un-inhabited-----												Banakanahalli	
124	109	15	140	27	113	3	2	1	1	1	-	Papenahalli	
134	112	22	280	138	142	1	-	1	53	43	10	Ramasagara	
60	54	6	80	21	59	1	1	-	34	23	11	Veerasandra	
29	24	5	43	32	11	3	1	2	87	70	17	Thimmapura	
9	9	-	4	1	3	2	-	2	83	56	27	Nagalapalli	
68	62	6	13	2	11	-	-	-	67	59	8	Baluvanahalli	
												Madivala-Majara	
19	17	2	41	6	35	1	1	-	19	18	1	Guttahalli	
109	66	43	75	34	41	23	19	4	353	287	66	Kyasamballi	
139	94	45	285	168	117	4	3	1	43	28	15	Billerahalli	
159	90	69	394	196	198	-	-	-	9	9	-	Kannur	
3	2	1	33	16	17	1	1	-	2	2	-	Kogilahalli	
47	30	17	231	108	123	-	-	-	45	32	13	Kangandahalli	
22	22	-	4	1	3	5	3	2	21	15	6	Ihvarahalli	
47	25	22	183	84	99	-	-	-	1	1	-	Gollaguruanahalli	
117	65	52	111	53	58	-	-	-	19	15	4	Thathareddihalli	
188	185	3	65	20	45	-	-	-	20	15	5	Mothakapalli	
17	16	1	-	-	-	-	-	-	12	7	5	Thongalakuppa	
44	33	11	156	87	69	-	-	-	10	6	4	Dalavaihosahalli	
376	202	174	287	143	144	1	1	-	21	13	8	Karadaguru	
-----Un-inhabited-----												Majara Reddihalli	
34	18	16	62	30	32	-	-	-	18	9	9	Nakkanahalli	
128	77	51	103	27	76	4	1	3	76	52	24	Kasireddigandahalli	
140	101	39	246	110	136	21	7	14	184	140	44	Jakkarasanakuppa	

VILLAGE PRIMARY
C D Block -

Location		Industrial category								
code number	Name of Village	Marginal workers			Cultivators			Agricultural labourers		
		Persons	Males	Females	Persons	Males	Females	Persons	Males	Females
1	2	41	42	43	44	45	46	47	48	49
622754	Guttahalli	3	2	1	-	-	-	1	1	-
622755	Parandahalli(Part)	-	-	-	-	-	-	-	-	-
622756	Garudadrihalli	2	-	2	-	-	-	1	-	1
622757	Allikunte-Kadirenahalli	-	-	-	-	-	-	-	-	-
622758	Chaliganhalli	115	52	63	45	23	22	27	7	20
622759	Kambampalli	42	20	22	21	9	12	8	3	5
622760	Beernakuppa	8	4	4	3	2	1	1	1	-
622761	Kaveranahalli	16	8	8	-	-	-	15	7	8
622762	Buchepalli	4	-	4	-	-	-	3	-	3
622763	Nachandahalli	1	-	1	-	-	-	1	-	1
622764	Kalavihosahalli	4	2	2	-	-	-	1	1	-
622765	Sundrapalya	40	19	21	3	1	2	27	15	12
622766	Thallapalli	28	2	26	9	1	8	7	1	6
622767	Kodigepalli	6	3	3	1	1	-	1	-	1
622768	Surnahalli	-	-	-	-	-	-	-	-	-
622769	Gandodihalli	2	1	1	1	-	1	1	1	-
622770	Pooganahalli	1	-	1	1	-	1	-	-	-
622771	Kadiriganakoppa	128	27	101	24	3	21	104	24	80
622772	N.G. Hulkur	5	4	1	1	1	-	2	1	1
622773	Vengasandra	10	8	2	1	-	1	1	1	-
622774	Rayasandra	10	3	7	2	1	1	6	2	4
622775	Pillagondanahalli	11	6	5	1	1	-	4	2	2
622776	Vaddarahalli	9	3	6	1	1	-	4	1	3
622777	Mahadevapura	34	12	22	1	-	1	17	2	15
622778	Sarvareddihalli	7	3	4	2	1	1	1	-	1
622779	Gopenahalli	3	2	1	2	2	-	-	-	-
622780	Annasagara	-	-	-	-	-	-	-	-	-
622781	Mustoor	9	6	3	3	2	1	5	3	2
622782	Lakshmisagar	-	-	-	-	-	-	-	-	-
622783	Thathepalli	1	-	1	-	-	-	1	-	1
622784	Durgepalli	-----Un-inhabited-----								
622785	Jadamakanahalli	12	7	5	3	-	3	2	1	1
622786	Panthanahalli	5	3	2	2	1	1	3	2	1
622787	Mallapalli	3	1	2	2	1	1	1	-	1
622788	Kadaripura	5	1	4	1	1	-	4	-	4
622789	Banakanahalli	-----Un-inhabited-----								
622790	Papenahalli	8	1	7	-	-	-	8	1	7
622791	Ramasagara	98	15	83	30	3	27	62	8	54
622792	Veerasandra	3	-	3	1	-	1	2	-	2
622793	Thimmapura	2	2	-	-	-	-	-	-	-
622794	Nagalapalli	-	-	-	-	-	-	-	-	-
622795	Baluvanahalli	113	58	55	7	1	6	33	3	30
	Madivala-Majara									
622796	Guttahalli	5	1	4	-	-	-	4	-	4
622797	Kyasamballi	348	207	141	29	17	12	203	97	106
622798	Billerahalli	48	30	18	2	2	-	38	23	15
622799	Kannur	5	3	2	-	-	-	5	3	2
622800	Kogilahalli	-	-	-	-	-	-	-	-	-
622801	Kangandlahalli	39	4	35	11	1	10	25	3	22
622802	Ihvarahalli	132	90	42	5	3	2	43	16	27
622803	Gollaguruanahalli	1	1	-	-	-	-	1	1	-
622804	Thathareddihalli	22	12	10	3	2	1	17	9	8
622805	Mothakapalli	255	65	190	161	24	137	32	4	28
622806	Thongalakuppa	263	161	102	113	105	8	147	55	92
622807	Dalavaihosahalli	9	5	4	2	-	2	5	3	2
622808	Karadaguru	2	1	1	1	-	1	-	-	-
622809	Majara Reddihalli	-----Un-inhabited-----								
622810	Nakkanahalli	27	19	8	4	2	2	9	5	4
622811	Kasireddigandlahalli	21	15	6	3	2	1	4	3	1
622812	Jakkarasanakuppa	36	14	22	1	-	1	13	5	8

PRIMARY CENSUS ABSTRACT

CENSUS ABSTRACT

Bangarapet

of marginal workers

Household industry workers									Other workers			Non-workers			Name of Village	Location code number
Persons	Males	Females	Persons	Males	Females	Persons	Males	Females								
50	51	52	53	54	55	56	57	58	2	1						
-	-	-	2	1	1	137	52	85	Guttahalli	622754						
-	-	-	-	-	-	361	117	244	Parandahalli(Part)	622755						
-	-	-	1	-	1	60	24	36	Garudadrihalli	622756						
-	-	-	-	-	-	157	48	109	Allikunte-Kadirenahalli	622757						
16	2	14	27	20	7	410	185	225	Chaliganhalli	622758						
-	-	-	13	8	5	201	72	129	Kambampalli	622759						
-	-	-	4	1	3	328	113	215	Beernakuppa	622760						
-	-	-	1	1	-	151	83	68	Kaveranahalli	622761						
-	-	-	1	-	1	207	88	119	Buchepalli	622762						
-	-	-	-	-	-	102	55	47	Nachandahalli	622763						
-	-	-	3	1	2	102	51	51	Kalavihosahalli	622764						
6	1	5	4	2	2	1,870	719	1,151	Sundrapalya	622765						
1	-	1	11	-	11	206	92	114	Thallapalli	622766						
-	-	-	4	2	2	789	334	455	Kodigepalli	622767						
-	-	-	-	-	-	372	182	190	Surnahalli	622768						
-	-	-	-	-	-	164	83	81	Gandodihalli	622769						
-	-	-	-	-	-	255	139	116	Pooganahalli	622770						
-	-	-	-	-	-	202	95	107	Kadiriganakoppa	622771						
-	-	-	2	2	-	1,139	578	561	N.G. Hulkur	622772						
-	-	-	8	7	1	762	247	515	Vengasandra	622773						
-	-	-	2	-	2	246	115	131	Rayasandra	622774						
-	-	-	6	3	3	243	102	141	Pillagondanahalli	622775						
2	1	1	2	-	2	308	137	171	Vaddarahalli	622776						
-	-	-	16	10	6	638	278	360	Mahadevapura	622777						
-	-	-	4	2	2	401	182	219	Sarvareddihalli	622778						
-	-	-	1	-	1	231	98	133	Gopenahalli	622779						
-	-	-	-	-	-	143	71	72	Annasagara	622780						
-	-	-	1	1	-	490	152	338	Mustoor	622781						
-	-	-	-	-	-	91	44	47	Lakshmisagar	622782						
-	-	-	-	-	-	402	162	240	Thathepalli	622783						
-----Un-inhabited-----										Durgepalli	622784					
-	-	-	7	6	1	322	167	155	Jadamakanhalli	622785						
-	-	-	-	-	-	533	241	292	Panthanahalli	622786						
-	-	-	-	-	-	274	115	159	Mallapalli	622787						
-	-	-	-	-	-	152	80	72	Kadripura	622788						
-----Un-inhabited-----										Banakanahalli	622789					
-	-	-	-	-	-	194	103	91	Papenahalli	622790						
-	-	-	6	4	2	577	191	386	Ramasagara	622791						
-	-	-	-	-	-	126	48	78	Veerasandra	622792						
-	-	-	2	2	-	284	106	178	Thimmapura	622793						
-	-	-	-	-	-	121	52	69	Nagalapalli	622794						
-	-	-	73	54	19	340	125	215	Baluvanahalli	622795						
										Madivala-Majara						
-	-	-	1	1	-	63	32	31	Guttahalli	622796						
14	6	8	102	87	15	1,242	527	715	Kyasamballi	622797						
-	-	-	8	5	3	562	251	311	Billerahalli	622798						
-	-	-	-	-	-	366	172	194	Kannur	622799						
-	-	-	-	-	-	37	19	18	Kogilahalli	622800						
-	-	-	3	-	3	230	100	130	Kangandlahalli	622801						
1	1	-	83	70	13	227	82	145	Ihvarahalli	622802						
-	-	-	-	-	-	200	86	114	Gollaguruanahalli	622803						
-	-	-	2	1	1	157	59	98	Thathareddihalli	622804						
-	-	-	62	37	25	392	186	206	Mothakapalli	622805						
-	-	-	3	1	2	334	148	186	Thongalakuppa	622806						
-	-	-	2	2	-	217	94	123	Dalavaihosahalli	622807						
-	-	-	1	1	-	407	195	212	Karadaguru	622808						
-----Un-inhabited-----										Majara Reddihalli	622809					
-	-	-	14	12	2	117	47	70	Nakkanahalli	622810						
-	-	-	14	10	4	205	105	100	Kasireddigandlahalli	622811						
8	4	4	14	5	9	533	216	317	Jakkarasanakuppa	622812						

**VILLAGE PRIMARY
C D Block -**

Location code number	Name of Village	Area of Village in hectares	Number of households	Total population (including institutional and houseless population)			Population in the age-group 0-6		
				Persons	Males	Females	Persons	Males	Females
1	2	3	4	5	6	7	8	9	10
622813	Kachimittahalli	182.03	10	46	19	27	-	-	-
622814	Madivala	228.20	173	686	345	341	84	44	40
622815	Karadiganahalli	92.59	27	103	57	46	16	8	8
622816	Thookal	350.68	165	754	377	377	87	50	37
622817	Keerthikuppa	274.09	58	272	137	135	23	9	14
622818	Banagere	380.57	182	804	416	388	116	64	52
622819	Poojarahalli	115.56	50	250	131	119	30	19	11
622820	Ballagere	263.09	115	528	246	282	75	35	40
622821	Doddakallahalli	548.68	190	913	455	458	110	62	48
622822	Byatarayanahalli	190.35	159	756	382	374	70	35	35
622823	Lakkinayakanahalli	151.77	46	211	103	108	34	21	13
622824	Kempapura	679.90	388	1,776	910	866	213	114	99
622825	Chokkarabande	142.36	78	370	178	192	42	17	25
622826	Kattenagasandra	48.64	1	6	4	2	-	-	-
622827	Kururu	206.17	96	492	249	243	65	39	26
622828	Allikallu	212.87	74	327	175	152	29	18	11
622829	Neelagiri halli	196.41	46	203	92	111	33	14	19
622830	Madivala-Majara Kothur	81.77	5	24	10	14	3	-	3
622831	Maradagatta	228.47	195	797	406	391	71	33	38
622832	Settikunte	54.27	54	214	118	96	23	17	6
622833	Sanganahalli	433.56	377	1,633	845	788	165	83	82
622834	Doddagandlahalli	235.28	256	1,088	549	539	130	70	60
622835	Yethur	140.88	135	505	247	258	79	37	42
622836	Chinchandlahalli	214.01	223	873	448	425	84	55	29
622837	Bennavara	335.91	226	940	481	459	117	56	61
622838	Mittakothur	153.16	42	172	82	90	22	12	10
622839	Srinivasasandra	272.04	208	901	449	452	99	55	44
622840	Nagakuppa	151.79	71	288	136	152	36	19	17
622841	Krishnarajapura	65.65	231	986	512	474	123	62	61
622842	Peelavara	720.39	339	1,538	777	761	172	107	65
URBAN									
803224	Devaganahalli (OG) WARD NO.-0036 (Rural MDDS CODE:622848)		99	451	215	236	49	23	26
803224	Chinnakote (OG) WARD NO.-0037 (Rural MDDS CODE:622847)		922	4,016	2,035	1,981	410	210	200
803224	Kathihalli (OG) WARD NO.-0038 (Rural MDDS CODE:622846)		426	1,862	940	922	197	102	95
803224	Dasara Hosahalli (OG) WARD NO.-0039 (Rural MDDS CODE:622845)		950	4,158	2,111	2,047	371	211	160
803224	Doddur Karpanhalli Plantation (OG) WARD NO.-0040 (Rural MDDS CODE:622844)		1,024	4,599	2,269	2,330	327	175	152
803224	Parandahalli (OG) (Part) WARD NO.-0041 (Rural MDDS CODE:622755)		903	3,911	1,914	1,997	454	220	234
622843	Bethamangala (CT)	820.00	2,324	10,413	5,190	5,223	1,204	607	597

PRIMARY CENSUS ABSTRACT

CENSUS ABSTRACT

Bangarapet

Scheduled Castes population			Scheduled Tribes population			Literates			Name of Village
Persons	Males	Females	Persons	Males	Females	Persons	Males	Females	
11	12	13	14	15	16	17	18	19	2
-	-	-	-	-	-	39	19	20	Kachimittahalli
247	127	120	-	-	-	427	246	181	Madivala
28	15	13	-	-	-	62	41	21	Karadiganahalli
240	121	119	-	-	-	526	287	239	Thookal
164	89	75	34	15	19	163	98	65	Keerthikuppa
299	156	143	-	-	-	439	251	188	Banagere
121	65	56	29	15	14	154	89	65	Poojarahalli
212	108	104	-	-	-	283	153	130	Ballagere
217	104	113	282	141	141	513	285	228	Doddakallahalli
265	135	130	34	17	17	480	281	199	Byatarayanahalli
-	-	-	211	103	108	57	32	25	Lakkinayakanahalli
303	148	155	41	21	20	983	580	403	Kempapura
76	35	41	-	-	-	225	139	86	Chokkarabande
-	-	-	-	-	-	4	3	1	Kattenagasandra
120	59	61	-	-	-	267	154	113	Kururu
46	25	21	19	11	8	181	109	72	Allikallu
162	71	91	-	-	-	93	56	37	Neelagirihalli
-	-	-	-	-	-	19	10	9	Madivala-Majara Kothur
275	135	140	30	15	15	488	298	190	Maradagatta
22	10	12	36	22	14	128	78	50	Settikunte
300	146	154	314	177	137	864	537	327	Sanganahalli
229	113	116	198	104	94	611	348	263	Doddagandlahalli
205	100	105	-	-	-	266	147	119	Yethur
278	144	134	54	29	25	440	252	188	Chinchandlahalli
274	149	125	49	27	22	533	307	226	Bennavara
19	9	10	-	-	-	73	34	39	Mittakothur
220	104	116	204	103	101	493	283	210	Srinivasasandra
176	82	94	59	28	31	150	80	70	Nagakuppa
113	60	53	46	24	22	642	365	277	Krishnarajapura
391	193	198	288	153	135	863	477	386	Peelavara
URBAN									
127	64	63	-	-	-	280	158	122	Devaganahalli (OG) WARD NO.-0036 (Rural MDDS CODE:622848)
1,811	921	890	27	11	16	3,188	1,707	1,481	Chinnakote (OG) WARD NO.-0037 (Rural MDDS CODE:622847)
852	420	432	2	1	1	1,537	806	731	Kathihalli (OG) WARD NO.-0038 (Rural MDDS CODE:622846)
1,792	898	894	113	59	54	3,367	1,789	1,578	Dasara Hosahalli (OG) WARD NO.-0039 (Rural MDDS CODE:622845)
1,650	844	806	31	15	16	4,100	2,041	2,059	Doddur Karpanhalli Plantation (OG) WARD NO.-0040 (Rural MDDS CODE:622844)
1,470	701	769	5	3	2	2,805	1,462	1,343	Parandahalli (OG) (Part) WARD NO.-0041 (Rural MDDS CODE:622755)
2,127	982	1,145	165	80	85	7,558	4,019	3,539	Bethamangala (CT)

VILLAGE PRIMARY
C D Block -

Location code number	Name of Village	Illiterates			Total workers			Main workers		
		Persons	Males	Females	Persons	Males	Females	Persons	Males	Females
1	2	20	21	22	23	24	25	26	27	28
622813	Kachimittahalli	7	-	7	21	12	9	20	12	8
622814	Madivala	259	99	160	310	214	96	194	155	39
622815	Karadiganahalli	41	16	25	40	33	7	40	33	7
622816	Thookal	228	90	138	327	239	88	111	89	22
622817	Keerthikuppa	109	39	70	152	84	68	80	46	34
622818	Banagere	365	165	200	397	249	148	335	226	109
622819	Poojarahalli	96	42	54	111	79	32	98	77	21
622820	Ballagere	245	93	152	268	159	109	193	141	52
622821	Doddakallahalli	400	170	230	507	270	237	368	212	156
622822	Byatarayanahalli	276	101	175	379	243	136	191	160	31
622823	Lakkinayakanahalli	154	71	83	95	64	31	88	63	25
622824	Kempapura	793	330	463	723	540	183	679	505	174
622825	Chokkarabande	145	39	106	218	122	96	218	122	96
622826	Kattenagasandra	2	1	1	2	1	1	2	1	1
622827	Kururu	225	95	130	339	169	170	81	45	36
622828	Allikallu	146	66	80	127	102	25	90	74	16
622829	Neelagiri halli	110	36	74	108	51	57	60	36	24
622830	Madivala-Majara Kothur	5	-	5	15	9	6	15	9	6
622831	Maradagatta	309	108	201	341	247	94	127	114	13
622832	Settikunte	86	40	46	110	67	43	80	49	31
622833	Sanganahalli	769	308	461	658	471	187	355	289	66
622834	Doddagandlahalli	477	201	276	586	348	238	582	344	238
622835	Yethur	239	100	139	265	149	116	220	124	96
622836	Chinchandlahalli	433	196	237	473	260	213	327	182	145
622837	Bennavara	407	174	233	522	291	231	514	286	228
622838	Mittakothur	99	48	51	85	43	42	80	40	40
622839	Srinivasasandra	408	166	242	543	275	268	266	144	122
622840	Nagakuppa	138	56	82	183	85	98	26	14	12
622841	Krishnarajapura	344	147	197	433	316	117	336	256	80
622842	Peelavara	675	300	375	727	451	276	592	382	210
URBAN										
803224	Devaganahalli (OG) WARD NO.-0036 (Rural MDDS CODE:622848)	171	57	114	271	147	124	30	23	7
803224	Chinnakote (OG) WARD NO.-0037 (Rural MDDS CODE:622847)	828	328	500	1,316	1,038	278	1,215	976	239
803224	Kathihalli (OG) WARD NO.-0038 (Rural MDDS CODE:622846)	325	134	191	619	489	130	595	479	116
803224	Dasara Hosahalli (OG) WARD NO.-0039 (Rural MDDS CODE:622845)	791	322	469	1,467	1,178	289	1,375	1,109	266
803224	Doddur Karpanhalli Plantation (OG) WARD NO.-0040 (Rural MDDS CODE:622844)	499	228	271	1,331	1,034	297	1,212	952	260
803224	Parandahalli (OG) (Part) WARD NO.-0041 (Rural MDDS CODE:622755)	1,106	452	654	1,503	1,102	401	1,240	960	280
622843	Bethamangala (CT)	2,855	1,171	1,684	3,955	2,989	966	3,676	2,821	855

PRIMARY CENSUS ABSTRACT

CENSUS ABSTRACT
Bangarapet

Industrial category of main workers

Household industry												Name of Village
Cultivators			Agricultural labourers			workers			Other workers			
Persons	Males	Females	Persons	Males	Females	Persons	Males	Females	Persons	Males	Females	2
29	30	31	32	33	34	35	36	37	38	39	40	
15	9	6	3	2	1	-	-	-	2	1	1	Kachimittahalli
83	74	9	-	-	-	7	4	3	104	77	27	Madivala
16	14	2	-	-	-	-	-	-	24	19	5	Karadiganahalli
35	31	4	17	16	1	1	1	-	58	41	17	Thookal
14	9	5	11	5	6	1	1	-	54	31	23	Keerthikuppa
66	44	22	36	17	19	-	-	-	233	165	68	Banagere
11	7	4	-	-	-	-	-	-	87	70	17	Poojarahalli
48	32	16	3	3	-	4	3	1	138	103	35	Ballagere
123	79	44	9	7	2	-	-	-	236	126	110	Doddakallahalli
101	93	8	18	9	9	1	1	-	71	57	14	Byatarayanahalli
28	25	3	48	26	22	-	-	-	12	12	-	Lakkinayakanahalli
238	146	92	92	49	43	10	7	3	339	303	36	Kempapura
56	33	23	5	3	2	1	1	-	156	85	71	Chokkarabande
2	1	1	-	-	-	-	-	-	-	-	-	Kattenagasandra
31	19	12	3	2	1	1	1	-	46	23	23	Kururu
45	40	5	1	1	-	-	-	-	44	33	11	Allikallu
22	14	8	2	2	-	-	-	-	36	20	16	Neelagirihalli
13	7	6	-	-	-	-	-	-	2	2	-	Madivala-Majara Kothur
70	68	2	30	23	7	1	1	-	26	22	4	Maradagatta
29	20	9	30	17	13	1	-	1	20	12	8	Settikunte
196	155	41	74	68	6	4	4	-	81	62	19	Sanganahalli
177	109	68	309	157	152	-	-	-	96	78	18	Doddagandlahalli
141	79	62	35	17	18	-	-	-	44	28	16	Yethur
198	104	94	82	45	37	3	-	3	44	33	11	Chinchandlahalli
210	121	89	274	146	128	-	-	-	30	19	11	Bennavara
22	12	10	57	27	30	-	-	-	1	1	-	Mittakothur
224	121	103	5	3	2	-	-	-	37	20	17	Srinivasasandra
23	12	11	-	-	-	-	-	-	3	2	1	Nagakuppa
47	37	10	14	8	6	14	8	6	261	203	58	Krishnarajapura
217	171	46	320	178	142	10	6	4	45	27	18	Peelavara
URBAN												
4	2	2	2	1	1	-	-	-	24	20	4	Devaganahalli (OG) WARD NO.-0036 (Rural MDDS CODE:622848)
25	20	5	37	17	20	11	10	1	1,142	929	213	Chinnakote (OG) WARD NO.-0037 (Rural MDDS CODE:622847)
-	-	-	-	-	-	2	-	2	593	479	114	Kathihalli (OG) WARD NO.-0038 (Rural MDDS CODE:622846)
83	73	10	154	88	66	37	28	9	1,101	920	181	Dasara Hosahalli (OG) WARD NO.-0039 (Rural MDDS CODE:622845)
9	9	-	25	19	6	1	1	-	1,177	923	254	Doddur Karpanhalli Plantation (OG) WARD NO.-0040 (Rural MDDS CODE:622844)
32	24	8	83	38	45	3	3	-	1,122	895	227	Parandahalli (OG) (Part) WARD NO.-0041 (Rural MDDS CODE:622755)
242	171	71	359	187	172	89	36	53	2,986	2,427	559	Bethamangala (CT)

VILLAGE PRIMARY
C D Block -

Location		Industrial category								
code number	Name of Village	Marginal workers			Cultivators			Agricultural labourers		
		Persons	Males	Females	Persons	Males	Females	Persons	Males	Females
1	2	41	42	43	44	45	46	47	48	49
622813	Kachimittahalli	1	-	1	-	-	-	1	-	1
622814	Madivala	116	59	57	2	-	2	41	19	22
622815	Karadiganahalli	-	-	-	-	-	-	-	-	-
622816	Thookal	216	150	66	3	2	1	34	17	17
622817	Keerthikuppa	72	38	34	4	1	3	31	20	11
622818	Banagere	62	23	39	2	1	1	53	18	35
622819	Poojarahalli	13	2	11	1	-	1	4	1	3
622820	Ballagere	75	18	57	8	2	6	31	7	24
622821	Doddakallahalli	139	58	81	9	3	6	77	32	45
622822	Byatarayanahalli	188	83	105	3	3	-	166	68	98
622823	Lakkinayakanahalli	7	1	6	2	-	2	3	1	2
622824	Kempapura	44	35	9	1	1	-	11	5	6
622825	Chokkarabande	-	-	-	-	-	-	-	-	-
622826	Kattenagasandra	-	-	-	-	-	-	-	-	-
622827	Kururu	258	124	134	6	2	4	244	118	126
622828	Allikallu	37	28	9	1	1	-	2	1	1
622829	Neelagiri halli	48	15	33	6	3	3	1	-	1
622830	Madivala-Majara Kothur	-	-	-	-	-	-	-	-	-
622831	Maradagatta	214	133	81	17	8	9	131	65	66
622832	Settikunte	30	18	12	-	-	-	25	14	11
622833	Sanganahalli	303	182	121	4	3	1	193	90	103
622834	Doddagandlahalli	4	4	-	1	1	-	-	-	-
622835	Yethur	45	25	20	2	-	2	30	13	17
622836	Chinchandlahalli	146	78	68	5	3	2	127	66	61
622837	Bennavara	8	5	3	1	-	1	1	1	-
622838	Mittakothur	5	3	2	-	-	-	5	3	2
622839	Srinivasasandra	277	131	146	2	1	1	272	127	145
622840	Nagakuppa	157	71	86	-	-	-	157	71	86
622841	Krishnarajapura	97	60	37	-	-	-	87	52	35
622842	Peelavara	135	69	66	-	-	-	89	55	34
URBAN										
803224	Devaganahalli (OG) WARD NO.-0036 (Rural MDDS CODE:622848)	241	124	117	2	2	-	78	28	50
803224	Chinnakote (OG) WARD NO.-0037 (Rural MDDS CODE:622847)	101	62	39	3	2	1	16	3	13
803224	Kathihalli (OG) WARD NO.-0038 (Rural MDDS CODE:622846)	24	10	14	-	-	-	-	-	-
803224	Dasara Hosahalli (OG) WARD NO.-0039 (Rural MDDS CODE:622845)	92	69	23	2	2	-	3	2	1
803224	Doddur Karpanhalli Plantation (OG) WARD NO.-0040 (Rural MDDS CODE:622844)	119	82	37	5	2	3	2	2	-
803224	Parandahalli (OG) (Part) WARD NO.-0041 (Rural MDDS CODE:622755)	263	142	121	4	2	2	47	14	33
622843	Bethamangala (CT)	279	168	111	7	4	3	22	10	12

PRIMARY CENSUS ABSTRACT

CENSUS ABSTRACT

Bangarapet

of marginal workers

Household industry workers			Other workers			Non-workers			Name of Village	Location code number
Persons	Males	Females	Persons	Males	Females	Persons	Males	Females		
50	51	52	53	54	55	56	57	58	2	1
-	-	-	-	-	-	25	7	18	Kachimittahalli	622813
22	1	21	51	39	12	376	131	245	Madivala	622814
-	-	-	-	-	-	63	24	39	Karadiganahalli	622815
2	1	1	177	130	47	427	138	289	Thookal	622816
5	2	3	32	15	17	120	53	67	Keerthikuppa	622817
-	-	-	7	4	3	407	167	240	Banagere	622818
-	-	-	8	1	7	139	52	87	Poojarahalli	622819
1	-	1	35	9	26	260	87	173	Ballagere	622820
-	-	-	53	23	30	406	185	221	Doddakallahalli	622821
2	1	1	17	11	6	377	139	238	Byatarayanahalli	622822
-	-	-	2	-	2	116	39	77	Lakkinayakanahalli	622823
1	1	-	31	28	3	1,053	370	683	Kempapura	622824
-	-	-	-	-	-	152	56	96	Chokkarabande	622825
-	-	-	-	-	-	4	3	1	Kattenagasandra	622826
-	-	-	8	4	4	153	80	73	Kururu	622827
-	-	-	34	26	8	200	73	127	Allikallu	622828
2	1	1	39	11	28	95	41	54	Neelagirihalli	622829
-	-	-	-	-	-	9	1	8	Madivala-Majara Kothur	622830
4	4	-	62	56	6	456	159	297	Maradagatta	622831
-	-	-	5	4	1	104	51	53	Settikunte	622832
4	4	-	102	85	17	975	374	601	Sanganahalli	622833
-	-	-	3	3	-	502	201	301	Doddagandlahalli	622834
-	-	-	13	12	1	240	98	142	Yethur	622835
2	1	1	12	8	4	400	188	212	Chinchandlahalli	622836
1	1	-	5	3	2	418	190	228	Bennavara	622837
-	-	-	-	-	-	87	39	48	Mittakothur	622838
-	-	-	3	3	-	358	174	184	Srinivasasandra	622839
-	-	-	-	-	-	105	51	54	Nagakuppa	622840
-	-	-	10	8	2	553	196	357	Krishnarajapura	622841
10	5	5	36	9	27	811	326	485	Peelavara	622842
URBAN										
48	5	43	113	89	24	180	68	112	Devaganahalli (OG) WARD NO.-0036 (Rural MDDS CODE:622848)	803224
10	7	3	72	50	22	2,700	997	1,703	Chinnakote (OG) WARD NO.-0037 (Rural MDDS CODE:622847)	803224
-	-	-	24	10	14	1,243	451	792	Kathihalli (OG) WARD NO.-0038 (Rural MDDS CODE:622846)	803224
2	-	2	85	65	20	2,691	933	1,758	Dasara Hosahalli (OG) WARD NO.-0039 (Rural MDDS CODE:622845)	803224
1	-	1	111	78	33	3,268	1,235	2,033	Doddur Karpanhalli Plantation (OG) WARD NO.-0040 (Rural MDDS CODE:622844)	803224
2	2	-	210	124	86	2,408	812	1,596	Parandahalli (OG) (Part) WARD NO.-0041 (Rural MDDS CODE:622755)	803224
7	1	6	243	153	90	6,458	2,201	4,257	Bethamangala (CT)	622843

VILLAGE PRIMARY
C D Block -

Location code number	Name of Village	Area of Village in hectares	Number of households	Total population (including institutional and houseless population)			Population in the age-group 0-6			
				Persons	Males	Females	Persons	Males	Females	
1	2	3	4	5	6	7	8	9	10	
0162	Mulbagal (Total)	80,535.16	42,353	2,01,659	1,01,611	1,00,048	23,205	11,869	11,336	
0162	Mulbagal (Rural)	80,535.16	42,353	2,01,659	1,01,611	1,00,048	23,205	11,869	11,336	
0162	Mulbagal (Urban)	0.00	-	-	-	-	-	-	-	
RURAL										
622849	Agara	1,289.93	511	2,248	1,139	1,109	232	125	107	
622850	S.Bisanahalli	1,155.97	179	957	494	463	109	56	53	
622851	Gokunte	326.88	176	772	405	367	90	50	40	
622852	Nachagundlahalli	282.78	78	390	194	196	48	24	24	
622853	Mugavanahalli	87.91		-----Un-inhabited-----						
622854	V.Hosahalli	203.41	140	616	304	312	60	30	30	
622855	Honnikere	444.80	181	910	455	455	98	39	59	
622856	Nachahalli	833.18	157	839	405	434	97	53	44	
622857	Murakanakunte	169.26	57	232	115	117	36	14	22	
622858	Kondenahalli	246.01	134	695	364	331	93	52	41	
622859	Gollahalli	914.92	184	925	441	484	78	32	46	
622860	Mandikal	450.02	203	910	462	448	96	52	44	
622861	Koladevi	1,039.20	283	1,478	749	729	146	71	75	
622862	Nichanakunte	252.90	52	224	123	101	15	8	7	
622863	J.Vommasandra	150.46	29	185	97	88	14	8	6	
622864	Gujanahalli	307.76	183	795	395	400	78	37	41	
622865	Chakethimmanadinne	51.69	47	207	94	113	22	6	16	
622866	Chikkanadinne	60.76	29	162	81	81	22	10	12	
622867	Gujjamarandahalli	161.30	64	287	140	147	35	19	16	
622868	Arahalli	199.74	97	438	223	215	47	25	22	
622869	Duggasandra	422.62	116	569	273	296	74	30	44	
622870	Tavarekere	482.08	171	856	426	430	85	46	39	
622871	Harapanayakanahalli	337.78	118	645	323	322	82	40	42	
622872	Vommasandra	418.44	137	672	315	357	97	50	47	
622873	Kondathimmanahalli	337.68	3	11	5	6	2	-	2	
622874	Kalikere	442.11	103	531	263	268	86	42	44	
622875	Kunibande	268.74	86	510	268	242	73	39	34	
622876	Tathighattanadampalli	523.55	113	527	261	266	64	32	32	
622877	Amblikal	488.56	280	1,197	603	594	167	75	92	
622878	Pujarihalli	72.95	75	340	167	173	49	22	27	
622879	Balasanra	630.88	206	914	463	451	82	39	43	
622880	Sangasandra	406.94	156	703	355	348	72	39	33	
622881	Madaghatta	228.49	114	580	284	296	90	46	44	
622882	Kurudamale	692.88	442	2,105	1,045	1,060	292	142	150	
622883	Jangama Kannasandra	153.38	17	106	53	53	16	7	9	
622884	Kuthandahalli	443.34	219	983	518	465	120	72	48	
622885	Bestarahalli	44.52	145	646	321	325	75	35	40	
622886	Mudiyanur	669.98	211	964	468	496	108	51	57	
622887	Kenchanahalli	47.23	49	208	107	101	18	11	7	
622888	Uthanur	511.16	347	1,604	817	787	160	86	74	
622889	Sivanarahalli	118.10	59	309	155	154	37	18	19	
622890	V.Nagireddihalli	293.28	15	62	31	31	3	2	1	
622891	Pombarahalli	354.68	142	675	360	315	58	37	21	
622892	Nallandahalli	93.28	60	349	182	167	45	23	22	
622893	Bandarahalli	194.16	181	807	384	423	81	43	38	
622894	Majara Agrahara	137.94	79	412	237	175	38	20	18	
622895	Nalluru	325.72	178	849	425	424	84	43	41	
622896	Hanamanahalli	314.63	195	876	417	459	93	42	51	
622897	Bettagerahalli	119.70	105	521	259	262	73	34	39	
622898	Bheeempura	48.62	82	397	196	201	39	20	19	
622899	Meleri	217.38	84	440	214	226	54	26	28	
622900	Krishnapura	137.33	41	213	106	107	27	16	11	
622901	Alaganahalli	271.76	111	504	265	239	52	33	19	
622902	Vaniganahalli	207.53	62	321	162	159	38	17	21	
622903	Kondihalli	583.99	160	813	407	406	106	58	48	
622904	K.G.Lakshmisagara	99.22	57	286	148	138	30	19	11	

PRIMARY CENSUS ABSTRACT

CENSUS ABSTRACT

Mulbagal

Scheduled Castes population			Scheduled Tribes population			Literates			Name of Village
Persons	Males	Females	Persons	Males	Females	Persons	Males	Females	
11	12	13	14	15	16	17	18	19	2
66,831	33,331	33,500	7,958	4,044	3,914	1,21,653	69,772	51,881	Mulbagal (Total)
66,831	33,331	33,500	7,958	4,044	3,914	1,21,653	69,772	51,881	Mulbagal (Rural)
-	-	-	-	-	-	-	-	-	Mulbagal (Urban)
RURAL									
336	170	166	747	372	375	1,394	776	618	Agara
145	68	77	247	137	110	621	379	242	S.Bisanahalli
244	126	118	66	33	33	504	284	220	Gokunte
132	63	69	-	-	-	204	124	80	Nachagundlahalli
-----Un-inhabited-----									
140	77	63	21	11	10	328	192	136	Mugavanahalli
195	106	89	25	12	13	443	261	182	V.Hosahalli
70	32	38	619	303	316	411	236	175	Honnikere
-	-	-	-	-	-	140	82	58	Nachahalli
58	32	26	-	-	-	359	225	134	Murakanakunte
320	129	191	12	6	6	636	338	298	Kondenahalli
206	100	106	-	-	-	575	337	238	Gollahalli
294	145	149	-	-	-	1,012	580	432	Mandikal
44	23	21	-	-	-	159	93	66	Koladevi
65	29	36	-	-	-	142	78	64	Nichanakunte
260	127	133	-	-	-	517	301	216	J.Vommasandra
93	43	50	-	-	-	165	83	82	Gujjanahalli
23	11	12	-	-	-	132	70	62	Chakethimmanadinne
104	51	53	-	-	-	200	106	94	Chikkanadinne
93	47	46	-	-	-	271	151	120	Gujjamarandahalli
118	57	61	-	-	-	315	195	120	Arahalli
255	122	133	-	-	-	558	327	231	Duggasandra
467	233	234	-	-	-	430	234	196	Tavarekere
241	108	133	33	16	17	381	208	173	Harapanayakanahalli
-	-	-	-	-	-	9	5	4	Vommasandra
94	47	47	-	-	-	332	184	148	Kondathimmanahalli
64	32	32	437	231	206	218	138	80	Kalikere
137	68	69	42	19	23	292	170	122	Kunibande
589	296	293	-	-	-	670	392	278	Tathighattanadampalli
55	23	32	42	17	25	163	91	72	Amblikal
265	136	129	24	14	10	498	302	196	Pujarihalli
299	159	140	24	11	13	443	261	182	Balasanandra
21	11	10	-	-	-	331	178	153	Sangasanandra
366	180	186	39	18	21	1,269	712	557	Madaghatta
82	42	40	-	-	-	51	27	24	Kurudamale
593	314	279	-	-	-	526	320	206	Jangama Kannasanandra
266	130	136	44	22	22	377	219	158	Kuthandahalli
209	94	115	91	42	49	581	313	268	Bestarahalli
65	36	29	-	-	-	130	76	54	Mudiyanur
293	144	149	46	31	15	1,061	609	452	Kenchanahalli
98	48	50	-	-	-	178	103	75	Uthanur
25	13	12	-	-	-	45	27	18	Sivanarahalli
51	29	22	-	-	-	471	288	183	V.Nagireddihalli
-	-	-	14	8	6	218	130	88	Pombarahalli
154	76	78	73	34	39	665	326	339	Nallandahalli
55	43	12	11	3	8	284	188	96	Bandarahalli
362	179	183	5	2	3	534	308	226	Majara Agrahara
228	106	122	-	-	-	608	323	285	Nalluru
308	151	157	-	-	-	314	173	141	Hanamanahalli
118	54	64	4	2	2	266	149	117	Bettagerahalli
267	128	139	-	-	-	290	156	134	Bheeampura
136	67	69	-	-	-	128	65	63	Meleri
186	101	85	-	-	-	280	159	121	Krishnapura
75	37	38	-	-	-	203	113	90	Alaganahalli
349	170	179	-	-	-	464	256	208	Vaniganahalli
111	57	54	-	-	-	182	97	85	Kondihalli
									K.G.Lakshmisagara

**VILLAGE PRIMARY
C D Block -**

Location code number	Name of Village	Illiterates			Total workers			Main workers		
		Persons	Males	Females	Persons	Males	Females	Persons	Males	Females
1	2	20	21	22	23	24	25	26	27	28
0162	Mulbagal (Total)	80,006	31,839	48,167	1,12,720	61,623	51,097	90,923	53,530	37,393
0162	Mulbagal (Rural)	80,006	31,839	48,167	1,12,720	61,623	51,097	90,923	53,530	37,393
0162	Mulbagal (Urban)	-	-	-	-	-	-	-	-	-
RURAL										
622849	Agara	854	363	491	1,320	724	596	1,219	669	550
622850	S.Bisanahalli	336	115	221	596	301	295	438	221	217
622851	Gokunte	268	121	147	397	223	174	215	113	102
622852	Nachagundlahalli	186	70	116	284	145	139	87	58	29
622853	Mugavanahalli	-----Un-inhabited-----								
622854	V.Hosahalli	288	112	176	392	195	197	380	189	191
622855	Honnikere	467	194	273	567	286	281	554	285	269
622856	Nachahalli	428	169	259	511	252	259	490	237	253
622857	Murakanakunte	92	33	59	110	54	56	98	43	55
622858	Kondenahalli	336	139	197	437	215	222	436	214	222
622859	Gollahalli	289	103	186	514	235	279	366	208	158
622860	Mandikal	335	125	210	477	270	207	426	251	175
622861	Koladevi	466	169	297	556	441	115	546	434	112
622862	Nichanakunte	65	30	35	153	82	71	148	79	69
622863	J.Vommasandra	43	19	24	109	54	55	109	54	55
622864	Gujanahalli	278	94	184	296	242	54	292	240	52
622865	Chakethimmanadinne	42	11	31	91	60	31	89	60	29
622866	Chikkanadinne	30	11	19	89	53	36	89	53	36
622867	Gujamarandahalli	87	34	53	164	84	80	160	83	77
622868	Arahalli	167	72	95	293	154	139	283	149	134
622869	Duggasandra	254	78	176	325	182	143	228	146	82
622870	Tavarekere	298	99	199	487	256	231	453	248	205
622871	Harapanayakanahalli	215	89	126	291	179	112	237	150	87
622872	Vommasandra	291	107	184	279	199	80	268	196	72
622873	Kondathimmanahalli	2	-	2	6	3	3	6	3	3
622874	Kalikere	199	79	120	350	172	178	344	169	175
622875	Kunibande	292	130	162	335	177	158	147	81	66
622876	Tathighattanadampalli	235	91	144	344	172	172	320	163	157
622877	Ambliikal	527	211	316	668	364	304	566	363	203
622878	Pujarihalli	177	76	101	196	102	94	195	101	94
622879	Balasanandra	416	161	255	507	266	241	499	259	240
622880	Sangasandra	260	94	166	397	205	192	378	194	184
622881	Madaghatta	249	106	143	305	175	130	262	171	91
622882	Kurudamale	836	333	503	945	582	363	919	578	341
622883	Jangama Kannasandra	55	26	29	46	30	16	44	30	14
622884	Kuthandahalli	457	198	259	503	317	186	501	316	185
622885	Bestarahalli	269	102	167	308	187	121	232	146	86
622886	Mudiyanur	383	155	228	451	283	168	408	255	153
622887	Kenchanahalli	78	31	47	140	70	70	60	36	24
622888	Uthanur	543	208	335	1,059	536	523	888	458	430
622889	Sivanarahalli	131	52	79	221	112	109	218	112	106
622890	V.Nagireddihalli	17	4	13	43	19	24	43	19	24
622891	Pombarahalli	204	72	132	457	246	211	455	245	210
622892	Nallandahalli	131	52	79	242	130	112	241	130	111
622893	Bandarahalli	142	58	84	473	234	239	473	234	239
622894	Majara Agrahara	128	49	79	219	106	113	210	100	110
622895	Nalluru	315	117	198	538	275	263	447	253	194
622896	Hanamanahalli	268	94	174	533	258	275	432	230	202
622897	Bettagerahalli	207	86	121	318	152	166	315	152	163
622898	Bheempura	131	47	84	178	121	57	149	106	43
622899	Meleri	150	58	92	280	138	142	238	121	117
622900	Krishnapura	85	41	44	144	70	74	138	69	69
622901	Alaganahalli	224	106	118	308	158	150	308	158	150
622902	Vaniganahalli	118	49	69	190	92	98	190	92	98
622903	Kondihalli	349	151	198	410	247	163	397	244	153
622904	K.G.Lakshmisagara	104	51	53	175	93	82	175	93	82

PRIMARY CENSUS ABSTRACT

CENSUS ABSTRACT

Mulbagal

Industrial category of main workers													Name of Village 2
Cultivators			Agricultural labourers			Household industry workers			Other workers				
Persons	Males	Females	Persons	Males	Females	Persons	Males	Females	Persons	Males	Females		
29	30	31	32	33	34	35	36	37	38	39	40		
37,505	23,374	14,131	34,288	17,194	17,094	1,988	834	1,154	17,142	12,128	5,014	Mulbagal (Total)	
37,505	23,374	14,131	34,288	17,194	17,094	1,988	834	1,154	17,142	12,128	5,014	Mulbagal (Rural)	
-	-	-	-	-	-	-	-	-	-	-	-	Mulbagal (Urban)	
-----Un-inhabited-----													
377	216	161	666	328	338	9	6	3	167	119	48	Agara	
154	83	71	216	107	109	1	-	1	67	31	36	S.Bisanahalli	
50	24	26	125	73	52	12	4	8	28	12	16	Gokunte	
51	32	19	13	7	6	-	-	-	23	19	4	Nachagundlahalli	
3	2	1	366	179	187	-	-	-	11	8	3	Mugavanahalli	
102	52	50	18	10	8	-	-	-	434	223	211	V.Hosahalli	
29	23	6	458	212	246	-	-	-	3	2	1	Honnikere	
86	35	51	4	3	1	3	3	-	5	2	3	Nachahalli	
95	48	47	232	108	124	20	1	19	89	57	32	Murakanakunte	
98	60	38	170	86	84	3	1	2	95	61	34	Kondenahalli	
160	105	55	164	65	99	-	-	-	102	81	21	Gollahalli	
201	171	30	242	179	63	5	5	-	98	79	19	Mandikal	
24	13	11	117	62	55	-	-	-	7	4	3	Koladevi	
11	5	6	95	48	47	-	-	-	3	1	2	Nichanakunte	
102	101	1	58	36	22	-	-	-	132	103	29	J.Vommasandra	
64	43	21	22	14	8	-	-	-	3	3	-	Gujjanahalli	
77	47	30	7	4	3	-	-	-	5	2	3	Chakethimmanadinne	
132	73	59	17	8	9	-	-	-	11	2	9	Chikkanadinne	
134	66	68	110	55	55	-	-	-	39	28	11	Gujjamarandahalli	
74	49	25	62	28	34	1	-	1	91	69	22	Arahalli	
183	118	65	182	89	93	2	2	-	86	39	47	Duggasandra	
63	39	24	157	98	59	11	8	3	6	5	1	Tavarekere	
86	69	17	110	74	36	-	-	-	72	53	19	Harapanayakanahalli	
5	3	2	-	-	-	1	-	1	-	-	-	Vommasandra	
329	163	166	-	-	-	7	3	4	8	3	5	Kondathimmanahalli	
18	12	6	119	61	58	1	-	1	9	8	1	Kalikere	
161	89	72	152	73	79	-	-	-	7	1	6	Kunibande	
154	124	30	222	78	144	-	-	-	7	1	6	Tathighattanadampalli	
30	15	15	162	84	78	-	-	-	3	2	1	Amblikal	
87	55	32	397	189	208	1	1	-	14	14	-	Pujarihalli	
100	94	6	72	22	50	148	38	110	14	14	-	Balasanra	
77	48	29	97	50	47	5	2	3	58	40	18	Sangasandra	
227	154	73	237	125	112	28	-	28	83	71	12	Madaghatta	
12	7	5	19	12	7	-	-	-	427	299	128	Kurudamale	
190	127	63	278	167	111	-	-	-	13	11	2	Jangama Kannasandra	
94	65	29	50	23	27	-	-	-	33	22	11	Kuthandahalli	
93	55	38	171	87	84	-	-	-	88	58	30	Bestarahalli	
29	25	4	22	7	15	4	2	2	144	113	31	Mudiyanur	
119	104	15	478	111	367	78	61	17	5	2	3	Kenchanahalli	
53	52	1	154	52	102	1	1	-	213	182	31	Uthanur	
35	13	22	1	-	1	-	-	-	10	7	3	Sivanarahalli	
366	182	184	8	1	7	3	2	1	7	6	1	V.Nagireddihalli	
58	53	5	178	73	105	-	-	-	78	60	18	Pombarahalli	
320	147	173	64	30	34	3	1	2	5	4	1	Nallandahalli	
93	67	26	88	11	77	-	-	-	5	4	1	Nallandahalli	
166	122	44	183	63	120	2	2	-	86	56	30	Bandarahalli	
120	72	48	242	108	134	1	-	1	29	22	7	Majara Agrahara	
-	-	-	310	151	159	4	1	3	96	66	30	Nalluru	
83	74	9	41	22	19	-	-	-	69	50	19	Hanamanahalli	
39	22	17	193	94	99	-	-	-	1	-	1	Bettagerahalli	
-	-	-	137	68	69	1	1	-	25	10	15	Bheeampura	
194	94	100	45	16	29	5	4	1	6	5	1	Meleri	
179	87	92	6	3	3	-	-	-	-	-	-	Krishnapura	
177	97	80	107	49	58	1	1	-	64	44	20	Alaganahalli	
170	91	79	1	1	-	-	-	-	5	2	3	Vaniganahalli	
									112	97	15	Kondihalli	
									4	1	3	K.G.Lakshmisagara	

VILLAGE PRIMARY
C D Block -

Location code		Industrial category								
number	Name of Village	Marginal workers			Cultivators			Agricultural labourers		
		Persons	Males	Females	Persons	Males	Females	Persons	Males	Females
1	2	41	42	43	44	45	46	47	48	49
0162	Mulbagal (Total)	21,797	8,093	13,704	4,376	1,532	2,844	11,448	4,033	7,415
0162	Mulbagal (Rural)	21,797	8,093	13,704	4,376	1,532	2,844	11,448	4,033	7,415
0162	Mulbagal (Urban)	-	-	-	-	-	-	-	-	-
RURAL										
622849	Agara	101	55	46	21	14	7	69	36	33
622850	S.Bisanahalli	158	80	78	86	41	45	55	26	29
622851	Gokunte	182	110	72	10	9	1	33	28	5
622852	Nachagundlahalli	197	87	110	80	40	40	103	40	63
622853	Mugavanahalli	-----Un-inhabited-----								
622854	V.Hosahalli	12	6	6	4	2	2	-	-	-
622855	Honnikere	13	1	12	6	1	5	5	-	5
622856	Nachahalli	21	15	6	4	3	1	15	11	4
622857	Murakanakunte	12	11	1	5	5	-	2	2	-
622858	Kondenahalli	1	1	-	1	1	-	-	-	-
622859	Gollahalli	148	27	121	100	17	83	36	6	30
622860	Mandikal	51	19	32	20	8	12	19	6	13
622861	Koladevi	10	7	3	-	-	-	5	2	3
622862	Nichanakunte	5	3	2	-	-	-	5	3	2
622863	J.Vommasandra	-	-	-	-	-	-	-	-	-
622864	Gujanahalli	4	2	2	1	1	-	2	-	2
622865	Chakethimmanadinne	2	-	2	1	-	1	-	-	-
622866	Chikkanadinne	-	-	-	-	-	-	-	-	-
622867	Gujamarandahalli	4	1	3	3	-	3	-	-	-
622868	Arahalli	10	5	5	9	4	5	1	1	-
622869	Duggasandra	97	36	61	52	20	32	17	2	15
622870	Tavarekere	34	8	26	7	2	5	8	3	5
622871	Harapanayakanahalli	54	29	25	18	7	11	25	16	9
622872	Vommasandra	11	3	8	-	-	-	2	2	-
622873	Kondathimmanahalli	-	-	-	-	-	-	-	-	-
622874	Kalikere	6	3	3	-	-	-	-	-	-
622875	Kunibande	188	96	92	26	15	11	144	71	73
622876	Tathighattanadampalli	24	9	15	21	7	14	3	2	1
622877	Amblikal	102	1	101	60	1	59	27	-	27
622878	Pujarihalli	1	1	-	-	-	-	-	-	-
622879	Balасandra	8	7	1	-	-	-	1	1	-
622880	Sangasandra	19	11	8	4	3	1	3	2	1
622881	Madaghatta	43	4	39	1	-	1	10	4	6
622882	Kurudamale	26	4	22	3	1	2	10	-	10
622883	Jangama Kannasandra	2	-	2	-	-	-	2	-	2
622884	Kuthandahalli	2	1	1	-	-	-	1	-	1
622885	Bestarahalli	76	41	35	13	5	8	41	18	23
622886	Mudiyanur	43	28	15	8	4	4	10	2	8
622887	Kenchanahalli	80	34	46	5	1	4	43	17	26
622888	Uthanur	171	78	93	7	4	3	96	33	63
622889	Sivanarahalli	3	-	3	-	-	-	3	-	3
622890	V.Nagireddihalli	-	-	-	-	-	-	-	-	-
622891	Pombarahalli	2	1	1	1	-	1	-	-	-
622892	Nallandahalli	1	-	1	-	-	-	1	-	1
622893	Bandarahalli	-	-	-	-	-	-	-	-	-
622894	Majara Agrahara	9	6	3	1	-	1	-	-	-
622895	Nalluru	91	22	69	52	8	44	20	6	14
622896	Hanamanahalli	101	28	73	67	11	56	24	9	15
622897	Bettagerahalli	3	-	3	-	-	-	3	-	3
622898	Bheeempura	29	15	14	2	2	-	14	6	8
622899	Meleri	42	17	25	1	-	1	41	17	24
622900	Krishnapura	6	1	5	-	-	-	5	1	4
622901	Alaganahalli	-	-	-	-	-	-	-	-	-
622902	Vaniganahalli	-	-	-	-	-	-	-	-	-
622903	Kondihalli	13	3	10	1	1	-	9	1	8
622904	K.G.Lakshmisagara	-	-	-	-	-	-	-	-	-

PRIMARY CENSUS ABSTRACT

CENSUS ABSTRACT

Mulbagal

of marginal workers

									Location	
Household industry workers			Other workers			Non-workers			Name of Village	code
Persons	Males	Females	Persons	Males	Females	Persons	Males	Females	2	number
50	51	52	53	54	55	56	57	58		1
1,509	475	1,034	4,464	2,053	2,411	88,939	39,988	48,951	Mulbagal (Total)	0162
1,509	475	1,034	4,464	2,053	2,411	88,939	39,988	48,951	Mulbagal (Rural)	0162
-	-	-	-	-	-	-	-	-	Mulbagal (Urban)	0162
RURAL										
3	2	1	8	3	5	928	415	513	Agara	622849
1	1	-	16	12	4	361	193	168	S.Bisanahalli	622850
63	33	30	76	40	36	375	182	193	Gokunte	622851
1	-	1	13	7	6	106	49	57	Nachagundlahalli	622852
-----Un-inhabited-----										
-	-	-	8	4	4	224	109	115	Mugavanahalli	622853
-	-	-	2	-	2	343	169	174	V.Hosahalli	622854
-	-	-	2	-	2	343	169	174	Honnikere	622855
1	-	1	1	1	-	328	153	175	Nachahalli	622856
3	3	-	2	1	1	122	61	61	Murakanakunte	622857
-	-	-	-	-	-	258	149	109	Kondenahalli	622858
-	-	-	12	4	8	411	206	205	Gollahalli	622859
2	1	1	10	4	6	433	192	241	Mandikal	622860
-	-	-	5	5	-	922	308	614	Koladevi	622861
-	-	-	-	-	-	71	41	30	Nichanakunte	622862
-	-	-	-	-	-	76	43	33	J.Vommasandra	622863
-	-	-	1	1	-	499	153	346	Gujjanahalli	622864
1	-	1	-	-	-	116	34	82	Chakethimmanadinne	622865
-	-	-	-	-	-	73	28	45	Chikkanadinne	622866
-	-	-	1	1	-	123	56	67	Gujjamarandahalli	622867
-	-	-	-	-	-	145	69	76	Arahalli	622868
1	-	1	27	14	13	244	91	153	Duggasandra	622869
-	-	-	19	3	16	369	170	199	Tavarekere	622870
4	-	4	7	6	1	354	144	210	Harapanayakanahalli	622871
1	-	1	8	1	7	393	116	277	Vommasandra	622872
-	-	-	-	-	-	5	2	3	Kondathimmanahalli	622873
-	-	-	6	3	3	181	91	90	Kalikere	622874
1	1	-	17	9	8	175	91	84	Kunibande	622875
-	-	-	-	-	-	183	89	94	Tathighattanadampalli	622876
-	-	-	15	-	15	529	239	290	Amblikal	622877
-	-	-	1	1	-	144	65	79	Pujarihalli	622878
1	1	-	6	5	1	407	197	210	Balasangra	622879
4	-	4	8	6	2	306	150	156	Sangasandra	622880
31	-	31	1	-	1	275	109	166	Madaghatta	622881
4	-	4	9	3	6	1,160	463	697	Kurudamale	622882
-	-	-	-	-	-	60	23	37	Jangama Kannasandra	622883
-	-	-	1	1	-	480	201	279	Kuthandahalli	622884
-	-	-	22	18	4	338	134	204	Bestarahalli	622885
4	2	2	21	20	1	513	185	328	Mudiyanur	622886
16	8	8	16	8	8	68	37	31	Kenchanahalli	622887
39	20	19	29	21	8	545	281	264	Uthanur	622888
-	-	-	-	-	-	88	43	45	Sivanarahalli	622889
-	-	-	-	-	-	19	12	7	V.Nagireddihalli	622890
-	-	-	1	1	-	218	114	104	Pombarahalli	622891
-	-	-	-	-	-	107	52	55	Nallandahalli	622892
-	-	-	-	-	-	334	150	184	Bandarahalli	622893
4	2	2	4	4	-	193	131	62	Majara Agrahara	622894
3	2	1	16	6	10	311	150	161	Nalluru	622895
1	1	-	9	7	2	343	159	184	Hanamanahalli	622896
-	-	-	-	-	-	203	107	96	Bettagerahalli	622897
1	1	-	12	6	6	219	75	144	Bheempura	622898
-	-	-	-	-	-	160	76	84	Meleri	622899
1	-	1	-	-	-	69	36	33	Krishnapura	622900
-	-	-	-	-	-	196	107	89	Alaganahalli	622901
-	-	-	-	-	-	131	70	61	Vaniganahalli	622902
-	-	-	3	1	2	403	160	243	Kondihalli	622903
-	-	-	-	-	-	111	55	56	K.G.Lakshmisagara	622904

VILLAGE PRIMARY
C D Block -

Location code number	Name of Village	Area of Village in hectares	Number of households	Total population (including institutional and houseless population)			Population in the age-group 0-6		
				Persons	Males	Females	Persons	Males	Females
				5	6	7	8	9	10
622905	Yanadigollahalli	202.40	57	253	134	119	25	14	11
622906	Doddagurki	435.29	288	1,245	626	619	162	85	77
622907	Rachabandahalli	334.93	87	379	188	191	50	25	25
622908	Kattigenahalli	121.64	5	20	11	9	2	1	1
622909	Banahalli	174.21	183	840	407	433	95	46	49
622910	Kothamangala	526.30	204	883	437	446	96	52	44
622911	Kurubarahalli	269.65	94	405	201	204	46	27	19
622912	Ananthapur	215.75	123	548	282	266	70	46	24
622913	Jammanahalli	311.93	114	611	304	307	87	44	43
622914	Chikkamadenahalli	68.75							
622915	V.Guttahalli	767.42	579	2,604	1,315	1,289	284	142	142
622916	Doddamadenahalli	108.78	121	584	303	281	52	28	24
622917	Varadaganahalli	364.74	199	991	500	491	123	67	56
622918	Devarayasamudra	1,665.84	441	1,959	1,016	943	184	93	91
622919	Kammadatti Kamanur	586.90	206	827	407	420	100	45	55
622920	Bellamballi	96.85	80	334	174	160	29	15	14
622921	Doddiganahalli	126.64	86	389	191	198	45	23	22
622922	Keeluholali	190.18	173	943	477	466	132	76	56
622923	Hosakere	258.96	96	403	208	195	60	30	30
622924	Cholangunte	361.32	172	794	389	405	105	50	55
622925	Vijalapura	196.46	112	502	259	243	46	22	24
622926	S.I.Ananthapura	112.85	25	113	50	63	10	4	6
622927	Asali Attikunte	259.07	143	764	406	358	85	44	41
622928	Kumadenahalli	149.82	30	126	63	63	8	4	4
622929	Settibanakanahalli	244.03	84	464	247	217	56	28	28
622930	Mallakachanahalli	181.00	103	508	264	244	51	25	26
622931	Sringeri Chadumanahalli	176.54	68	404	216	188	31	17	14
622932	Kondenahalli	147.97	68	297	148	149	22	11	11
622933	Kasipura	144.20	64	335	170	165	29	14	15
622934	Ganjigunte	303.58	142	646	342	304	59	33	26
622935	Avani	585.05	688	3,077	1,563	1,514	314	160	154
622936	Batlabavanahalli	151.41	83	410	205	205	40	19	21
622937	Kempapura	143.25	139	623	303	320	77	37	40
622938	Chikkahonasettiahalli	55.91	1	1	-	1	-	-	-
622939	Doddahonasettiahalli	76.43	48	250	129	121	32	15	17
622940	Putheri	117.47	62	348	177	171	34	19	15
622941	Chiyandahalli	136.22	82	400	197	203	37	10	27
622942	Yalagondahalli	346.96	124	571	284	287	71	30	41
622943	Pichaguntlahalli	188.32	136	557	275	282	94	43	51
622944	Jeenaganahalli	72.40							
622945	Minajenahalli	364.93	125	628	333	295	89	51	38
622946	Marakalagatta	329.53	113	447	238	209	49	26	23
622947	Ramenallur	178.63	31	112	62	50	21	15	6
622948	Oorakuntemittur	455.24	354	1,597	819	778	175	103	72
622949	Chitheri	117.70	62	317	152	165	44	25	19
622950	Yadahalli	148.73	80	407	209	198	50	31	19
622951	Hosa Nagenahalli	42.25							
622952	Kagganahalli	160.37	74	381	195	186	49	27	22
622953	Balla	357.39	219	1,023	513	510	113	55	58
622954	Kuruba Chadumanahalli	149.19	94	386	189	197	36	15	21
622955	Kannatha	174.21	97	480	240	240	73	41	32
622956	Melagani	303.86	135	681	337	344	69	29	40
622957	Sangondahalli	284.49	98	460	235	225	57	28	29
622958	Kadukachanahalli	150.14	104	468	239	229	67	29	38
622959	Keelagani	344.24	162	877	480	397	91	59	32
622960	Gottikunte	51.13	48	215	109	106	25	10	15
622961	Majara Attikunte	379.35	152	655	337	318	61	30	31
622962	Badenahalli	161.49	18	95	50	45	10	4	6
622963	Tirumanahalli	278.58	131	600	290	310	61	26	35
622964	Kannasandra	303.05	227	1,194	607	587	121	65	56

PRIMARY CENSUS ABSTRACT

CENSUS ABSTRACT

Mulbagal

Scheduled Castes population			Scheduled Tribes population			Literates			Name of Village
Persons	Males	Females	Persons	Males	Females	Persons	Males	Females	
11	12	13	14	15	16	17	18	19	2
219	115	104	-	-	-	137	80	57	Yanadigollahalli
200	96	104	-	-	-	675	377	298	Doddagurki
58	28	30	-	-	-	180	98	82	Rachabandahalli
-	-	-	-	-	-	11	6	5	Kattigenahalli
547	264	283	1	-	1	417	245	172	Banahalli
230	113	117	239	117	122	476	274	202	Kothamangala
111	55	56	10	4	6	258	156	102	Kurubarahalli
145	76	69	-	-	-	311	172	139	Ananthapur
532	272	260	-	-	-	366	198	168	Jammanahalli
-----Un-inhabited-----									
725	362	363	16	8	8	1,425	812	613	Chikkamadenahalli
351	177	174	1	1	-	413	234	179	V.Guttahalli
448	223	225	-	-	-	507	293	214	Doddamadenahalli
667	341	326	8	5	3	1,265	722	543	Varadaganahalli
353	174	179	3	2	1	535	297	238	Devarayasamudra
61	35	26	-	-	-	192	120	72	Kammadatti Kamanur
270	130	140	-	-	-	232	128	104	Bellamballi
747	376	371	-	-	-	535	306	229	Doddiganahalli
200	101	99	-	-	-	535	306	229	Keeluholali
658	320	338	-	-	-	285	160	125	Hosakere
352	181	171	-	-	-	458	252	206	Cholangunte
113	50	63	-	-	-	302	177	125	Vijalapura
510	266	244	1	1	-	54	29	25	S.I.Ananthapura
76	38	38	-	-	-	474	289	185	Asali Attikunte
150	80	70	-	-	-	92	50	42	Kumadenahalli
228	116	112	-	-	-	295	186	109	Settibanakanahalli
222	115	107	-	-	-	338	197	141	Mallakachanahalli
162	76	86	-	-	-	273	159	114	Sringeri Chadumanahalli
146	68	78	-	-	-	183	112	71	Kondenahalli
280	153	127	-	-	-	206	117	89	Kasipura
1,337	693	644	31	17	14	457	267	190	Ganjigunte
200	108	92	-	-	-	2,039	1,177	862	Avani
364	179	185	-	-	-	262	147	115	Batlabavanahalli
-	-	-	-	-	-	313	181	132	Kempapura
180	98	82	-	-	-	1	-	1	Chikkahonasettiahalli
124	62	62	-	-	-	149	89	60	Doddahonasettiahalli
71	36	35	-	-	-	193	113	80	Putheri
382	187	195	2	1	1	251	142	109	Chiyandahalli
168	76	92	-	-	-	380	207	173	Yalagondahalli
-----Un-inhabited-----									
420	223	197	55	29	26	225	132	93	Pichaguntlahalli
109	61	48	-	-	-	325	190	135	Jeenaganahalli
112	62	50	-	-	-	267	170	97	Minajenahalli
667	351	316	3	2	1	55	36	19	Marakalagatta
52	22	30	-	-	-	979	560	419	Ramenallur
241	123	118	-	-	-	186	104	82	Oorakuntemittur
-----Un-inhabited-----									
58	26	32	-	-	-	186	104	82	Chitheri
296	146	150	-	-	-	266	147	119	Yadahalli
91	40	51	-	-	-	286	159	127	Hosa Nagenahalli
342	166	176	-	-	-	621	360	261	Kagganahalli
398	196	202	-	-	-	265	150	115	Balla
186	87	99	-	-	-	255	137	118	Kuruba Chadumanahalli
122	65	57	4	3	1	255	137	118	Kannatha
246	140	106	-	-	-	380	219	161	Melagani
4	3	1	-	-	-	260	151	109	Sangondahalli
154	79	75	151	82	69	303	178	125	Kadukachanahalli
-	-	-	-	-	-	535	329	206	Keelagani
105	50	55	-	-	-	144	84	60	Gottikunte
846	429	417	-	-	-	371	223	148	Majara Attikunte
-	-	-	-	-	-	56	34	22	Badenahalli
105	50	55	-	-	-	453	242	211	Tirumanahalli
846	429	417	-	-	-	663	388	275	Kannasandra

**VILLAGE PRIMARY
C D Block -**

Location code number	Name of Village	Illiterates			Total workers			Main workers		
		Persons	Males	Females	Persons	Males	Females	Persons	Males	Females
1	2	20	21	22	23	24	25	26	27	28
622905	Yanadigollahalli	116	54	62	159	87	72	159	87	72
622906	Doddagurki	570	249	321	749	388	361	211	152	59
622907	Rachabandahalli	199	90	109	223	112	111	70	32	38
622908	Kattigenahalli	9	5	4	13	7	6	3	2	1
622909	Banahalli	423	162	261	515	242	273	83	41	42
622910	Kothamangala	407	163	244	525	261	264	187	88	99
622911	Kurubarahalli	147	45	102	234	115	119	134	66	68
622912	Ananthapur	237	110	127	308	156	152	234	118	116
622913	Jammanahalli	245	106	139	293	190	103	270	179	91
622914	Chikkamadenahalli				-----Un-inhabited-----					
622915	V.Guttahalli	1,179	503	676	1,536	789	747	1,530	787	743
622916	Doddamadenahalli	171	69	102	353	177	176	335	169	166
622917	Varadaganahalli	484	207	277	628	297	331	569	281	288
622918	Devarayasamudra	694	294	400	1,063	603	460	1,008	585	423
622919	Kammadatti Kamanur	292	110	182	504	260	244	420	251	169
622920	Bellamballi	142	54	88	210	108	102	183	101	82
622921	Doddiganahalli	157	63	94	262	119	143	262	119	143
622922	Keeluholali	408	171	237	586	284	302	203	106	97
622923	Hosakere	118	48	70	270	130	140	263	129	134
622924	Cholangunte	336	137	199	542	263	279	317	244	73
622925	Vijalapura	200	82	118	285	165	120	280	165	115
622926	S.I.Ananthapura	59	21	38	62	31	31	62	31	31
622927	Asali Attikunte	290	117	173	373	223	150	367	218	149
622928	Kumadenahalli	34	13	21	45	40	5	31	28	3
622929	Settibanakanahalli	169	61	108	203	150	53	168	146	22
622930	Mallakachanahalli	170	67	103	290	159	131	277	159	118
622931	Sringeri Chadumanahalli	131	57	74	239	129	110	140	124	16
622932	Kondenahalli	114	36	78	170	88	82	168	88	80
622933	Kasipura	129	53	76	198	99	99	102	77	25
622934	Ganjigunte	189	75	114	398	215	183	211	187	24
622935	Avani	1,038	386	652	1,770	919	851	1,390	783	607
622936	Batlabavanahalli	148	58	90	143	123	20	119	114	5
622937	Kempapura	310	122	188	271	194	77	209	167	42
622938	Chikkahonasettihalli	-	-	-	1	-	1	1	-	1
622939	Doddahonasettihalli	101	40	61	107	76	31	106	76	30
622940	Putheri	155	64	91	157	119	38	140	110	30
622941	Chiyandahalli	149	55	94	140	119	21	133	114	19
622942	Yalagondahalli	191	77	114	223	172	51	221	172	49
622943	Pichaguntlahalli	332	143	189	332	168	164	198	142	56
622944	Jeenaganahalli				-----Un-inhabited-----					
622945	Minajenahalli	303	143	160	384	208	176	330	186	144
622946	Marakalagatta	180	68	112	270	133	137	259	128	131
622947	Ramenallur	57	26	31	66	32	34	66	32	34
622948	Oorakuntemittur	618	259	359	876	482	394	364	303	61
622949	Chitheri	131	48	83	186	91	95	92	59	33
622950	Yadahalli	141	62	79	224	115	109	141	90	51
622951	Hosa Nagenahalli				-----Un-inhabited-----					
622952	Kagganahalli	95	36	59	238	125	113	117	96	21
622953	Balla	402	153	249	436	297	139	393	290	103
622954	Kuruba Chadumanahalli	121	39	82	243	118	125	237	115	122
622955	Kannatha	225	103	122	219	123	96	191	118	73
622956	Melagani	301	118	183	388	201	187	360	189	171
622957	Sangondahalli	200	84	116	238	141	97	130	95	35
622958	Kadukachanahalli	165	61	104	275	143	132	219	112	107
622959	Keelagani	342	151	191	491	298	193	487	294	193
622960	Gottikunte	71	25	46	134	72	62	124	69	55
622961	Majara Attikunte	284	114	170	415	215	200	358	194	164
622962	Badenahalli	39	16	23	63	34	29	49	28	21
622963	Tirumanahalli	147	48	99	387	193	194	321	176	145
622964	Kannasandra	531	219	312	772	413	359	696	402	294

PRIMARY CENSUS ABSTRACT

CENSUS ABSTRACT

Mulbagal

Industrial category of main workers													Name of Village 2
Household industry													
Cultivators			Agricultural labourers			workers			Other workers				
Persons	Males	Females	Persons	Males	Females	Persons	Males	Females	Persons	Males	Females		
29	30	31	32	33	34	35	36	37	38	39	40		
124	69	55	18	8	10	-	-	-	17	10	7	Yanadigollahalli	
45	31	14	36	26	10	2	1	1	128	94	34	Doddagurki	
12	7	5	8	3	5	4	-	4	46	22	24	Rachabandahalli	
1	1	-	1	-	1	-	-	-	1	1	-	Kattigenahalli	
61	29	32	17	8	9	2	1	1	3	3	-	Banahalli	
82	65	17	-	-	-	-	-	-	105	23	82	Kothamangala	
119	56	63	5	3	2	-	-	-	10	7	3	Kurubarahalli	
222	113	109	1	-	1	-	-	-	11	5	6	Ananthapur	
46	25	21	162	103	59	-	-	-	62	51	11	Jammanahalli	
-----Un-inhabited-----													
257	144	113	1,100	510	590	-	-	-	173	133	40	Chikkamadenahalli	
294	140	154	3	2	1	1	-	1	37	27	10	V.Guttahalli	
320	165	155	208	91	117	7	4	3	34	21	13	Doddamadenahalli	
348	212	136	279	121	158	21	12	9	360	240	120	Varadaganahalli	
213	119	94	40	21	19	-	-	-	167	111	56	Devarayasamudra	
148	85	63	-	-	-	-	-	-	35	16	19	Kammadatti Kamanur	
217	100	117	1	1	-	-	-	-	44	18	26	Bellamballi	
183	93	90	1	-	1	5	-	5	14	13	1	Doddiganahalli	
238	118	120	20	9	11	3	1	2	2	1	1	Keeluholali	
165	130	35	108	89	19	17	1	16	27	24	3	Hosakere	
30	26	4	188	85	103	4	4	-	58	50	8	Cholangunte	
3	3	-	46	23	23	-	-	-	13	5	8	Vijalapura	
92	53	39	218	118	100	3	3	-	54	44	10	S.I.Ananthapura	
8	8	-	15	13	2	-	-	-	8	7	1	Asali Attikunte	
72	68	4	53	45	8	-	-	-	8	7	1	Kumadenahalli	
55	43	12	135	68	67	9	7	2	43	33	10	Settibanakanahalli	
63	59	4	21	17	4	-	-	-	78	41	37	Mallakachanahalli	
20	16	4	93	49	44	-	-	-	56	48	8	Sringeri Chadumanahalli	
13	12	1	19	17	2	12	11	1	55	23	32	Kondenahalli	
99	86	13	51	44	7	1	1	-	58	37	21	Kasipura	
433	279	154	727	337	390	19	17	2	60	56	4	Ganjigunte	
76	76	-	12	10	2	3	3	-	211	150	61	Avani	
86	80	6	32	10	22	-	-	-	28	25	3	Batlabavanahalli	
-	-	-	-	-	-	-	-	-	91	77	14	Kempapura	
17	15	2	28	15	13	-	-	-	1	-	1	Chikkahonasettiahalli	
83	66	17	32	24	8	-	-	-	61	46	15	Doddahonasettiahalli	
103	93	10	20	15	5	-	-	-	25	20	5	Putheri	
43	38	5	10	8	2	2	2	-	10	6	4	Chiyandahalli	
71	58	13	93	62	31	11	9	2	166	124	42	Yalagondahalli	
-----Un-inhabited-----													
79	45	34	221	117	104	-	-	-	23	13	10	Pichaguntlahalli	
156	73	83	66	24	42	-	-	-	23	13	10	Jeenaganahalli	
13	6	7	48	22	26	-	-	-	30	24	6	Minajenahalli	
165	153	12	142	106	36	4	3	1	37	31	6	Marakalagatta	
34	18	16	34	20	14	1	-	1	5	4	1	Ramenallur	
65	39	26	37	18	19	-	-	-	53	41	12	Oorakuntemittur	
-----Un-inhabited-----													
72	66	6	16	4	12	2	2	-	23	21	2	Chitheri	
166	138	28	153	88	65	7	6	1	39	33	6	Yadahalli	
152	79	73	65	22	43	-	-	-	27	24	3	Hosa Nagenahalli	
79	54	25	81	40	41	-	-	-	27	24	3	Kagganahalli	
175	95	80	157	74	83	-	-	-	67	58	9	Balla	
38	32	6	78	54	24	-	-	-	20	14	6	Kuruba Chadumanahalli	
206	106	100	10	3	7	-	-	-	31	24	7	Kannatha	
253	149	104	142	69	73	2	1	1	28	20	8	Melagani	
95	51	44	11	4	7	-	-	-	14	9	5	Sangondahalli	
150	84	66	141	75	66	19	12	7	3	3	-	Kadukachanahalli	
33	19	14	10	4	6	-	-	-	90	75	15	Keelagani	
129	76	53	102	46	56	52	24	28	18	14	4	Gottikunte	
202	151	51	476	241	235	-	-	-	48	23	25	Majara Attikunte	
									6	5	1	Badenahalli	
									38	30	8	Tirumanahalli	
									18	10	8	Kannasandra	

VILLAGE PRIMARY
C D Block -

Location		Industrial category								
code number	Name of Village	Marginal workers			Cultivators			Agricultural labourers		
		Persons	Males	Females	Persons	Males	Females	Persons	Males	Females
1	2	41	42	43	44	45	46	47	48	49
622905	Yanadigollahalli	-	-	-	-	-	-	-	-	-
622906	Doddagurki	538	236	302	94	57	37	178	77	101
622907	Rachabandahalli	153	80	73	61	59	2	73	15	58
622908	Kattigenahalli	10	5	5	4	4	-	6	1	5
622909	Banahalli	432	201	231	7	4	3	416	194	222
622910	Kothamangala	338	173	165	3	3	-	315	162	153
622911	Kurubarahalli	100	49	51	9	4	5	85	40	45
622912	Ananthapur	74	38	36	4	2	2	61	31	30
622913	Jammanahalli	23	11	12	1	1	-	17	6	11
622914	Chikkamadenahalli	-----Un-inhabited-----								
622915	V.Guttahalli	6	2	4	-	-	-	2	1	1
622916	Doddamadenahalli	18	8	10	2	1	1	-	-	-
622917	Varadaganahalli	59	16	43	8	2	6	36	9	27
622918	Devarayasamudra	55	18	37	10	6	4	37	11	26
622919	Kammadatti Kamanur	84	9	75	7	3	4	74	4	70
622920	Bellamballi	27	7	20	24	6	18	-	-	-
622921	Doddiganahalli	-	-	-	-	-	-	-	-	-
622922	Keeluholali	383	178	205	30	17	13	32	14	18
622923	Hosakere	7	1	6	-	-	-	4	-	4
622924	Cholangunte	225	19	206	118	8	110	101	7	94
622925	Vijalapura	5	-	5	1	-	1	3	-	3
622926	S.I.Ananthapura	-	-	-	-	-	-	-	-	-
622927	Asali Attikunte	6	5	1	1	-	1	1	1	-
622928	Kumadenahalli	14	12	2	-	-	-	8	6	2
622929	Settibanakanahalli	35	4	31	11	2	9	24	2	22
622930	Mallakachanahalli	13	-	13	3	-	3	7	-	7
622931	Sringeri Chadumanahalli	99	5	94	-	-	-	93	4	89
622932	Kondenahalli	2	-	2	-	-	-	-	-	-
622933	Kasipura	96	22	74	2	-	2	49	9	40
622934	Ganjigunte	187	28	159	31	4	27	142	10	132
622935	Avani	380	136	244	96	31	65	226	83	143
622936	Batlabavanahalli	24	9	15	1	-	1	22	8	14
622937	Kempapura	62	27	35	9	5	4	21	5	16
622938	Chikkahonasettiahalli	-	-	-	-	-	-	-	-	-
622939	Doddahonasettiahalli	1	-	1	-	-	-	1	-	1
622940	Putheri	17	9	8	1	-	1	6	5	1
622941	Chiyandahalli	7	5	2	1	1	-	4	2	2
622942	Yalagondahalli	2	-	2	2	-	2	-	-	-
622943	Pichaguntlahalli	134	26	108	3	1	2	90	11	79
622944	Jeenaganahalli	-----Un-inhabited-----								
622945	Minajenahalli	54	22	32	12	3	9	39	19	20
622946	Marakalagatta	11	5	6	-	-	-	1	-	1
622947	Ramenallur	-	-	-	-	-	-	-	-	-
622948	Oorakuntemittur	512	179	333	147	41	106	338	123	215
622949	Chitheri	94	32	62	37	9	28	45	13	32
622950	Yadahalli	83	25	58	13	-	13	58	18	40
622951	Hosa Nagenahalli	-----Un-inhabited-----								
622952	Kagganahalli	121	29	92	11	5	6	60	2	58
622953	Balla	43	7	36	2	1	1	35	2	33
622954	Kuruba Chadumanahalli	6	3	3	3	1	2	-	-	-
622955	Kannatha	28	5	23	6	2	4	13	1	12
622956	Melagani	28	12	16	17	7	10	10	4	6
622957	Sangondahalli	108	46	62	23	8	15	83	36	47
622958	Kadukachanahalli	56	31	25	1	1	-	27	12	15
622959	Keelagani	4	4	-	2	2	-	1	1	-
622960	Gottikunte	10	3	7	2	2	-	-	-	-
622961	Majara Attikunte	57	21	36	33	11	22	17	8	9
622962	Badenahalli	14	6	8	13	6	7	-	-	-
622963	Tirumanahalli	66	17	49	30	8	22	3	2	1
622964	Kannasandra	76	11	65	15	8	7	2	1	1

PRIMARY CENSUS ABSTRACT

CENSUS ABSTRACT

Mulbagal

of marginal workers

Household industry workers									Other workers			Non-workers			Name of Village	Location code
Persons	Males	Females	Persons	Males	Females	Persons	Males	Females								
50	51	52	53	54	55	56	57	58	2	1						
-	-	-	-	-	-	94	47	47	Yanadigollahalli	622905						
91	27	64	175	75	100	496	238	258	Doddagurki	622906						
-	-	-	19	6	13	156	76	80	Rachabandahalli	622907						
-	-	-	-	-	-	7	4	3	Kattigenahalli	622908						
1	1	-	8	2	6	325	165	160	Banahalli	622909						
2	-	2	18	8	10	358	176	182	Kothamangala	622910						
-	-	-	6	5	1	171	86	85	Kurubarahalli	622911						
5	2	3	4	3	1	240	126	114	Ananthapur	622912						
-	-	-	5	4	1	318	114	204	Jammanahalli	622913						
-----Un-inhabited-----																
1	-	1	3	1	2	1,068	526	542	Chikkamadenahalli	622914						
2	1	1	14	6	8	231	126	105	V.Guttahalli	622915						
3	3	-	12	2	10	363	203	160	Doddamadenahalli	622916						
1	-	1	7	1	6	896	413	483	Varadaganahalli	622917						
-	-	-	3	2	1	323	147	176	Devarayasamudra	622918						
1	-	1	2	1	1	124	66	58	Kammadatti Kamanur	622919						
-	-	-	-	-	-	127	72	55	Bellamballi	622920						
137	61	76	184	86	98	357	193	164	Doddiganahalli	622921						
-	-	-	3	1	2	133	78	55	Keeluholali	622922						
2	-	2	4	4	-	252	126	126	Hosakere	622923						
-	-	-	1	-	1	217	94	123	Cholangunte	622924						
-	-	-	-	-	-	51	19	32	Vijalapura	622925						
-	-	-	4	4	-	391	183	208	S.I.Ananthapura	622926						
-	-	-	6	6	-	81	23	58	Asali Attikunte	622927						
-	-	-	-	-	-	261	97	164	Kumadenahalli	622928						
-	-	-	3	-	3	218	105	113	Settibanakanahalli	622929						
-	-	-	6	1	5	165	87	78	Mallakachanahalli	622930						
-	-	-	2	-	2	127	60	67	Sringeri Chadumanahalli	622931						
30	7	23	15	6	9	137	71	66	Kondenahalli	622932						
2	2	-	12	12	-	248	127	121	Kasipura	622933						
7	5	2	51	17	34	1,307	644	663	Ganjigunte	622934						
-	-	-	1	1	-	267	82	185	Avani	622935						
1	1	-	31	16	15	352	109	243	Batlabavanahalli	622936						
-	-	-	-	-	-	-	-	-	Kempapura	622937						
-	-	-	-	-	-	143	53	90	Chikkahonasettiahalli	622938						
-	-	-	-	-	-	191	58	133	Doddahonasettiahalli	622939						
-	-	-	10	4	6	260	78	182	Putheri	622940						
-	-	-	2	2	-	348	112	236	Chiyandahalli	622941						
-	-	-	-	-	-	225	107	118	Yalagondahalli	622942						
20	5	15	21	9	12	225	107	118	Pichaguntlahalli	622943						
-----Un-inhabited-----																
-	-	-	3	-	3	244	125	119	Jeenaganahalli	622944						
-	-	-	10	5	5	177	105	72	Minajenahalli	622945						
-	-	-	-	-	-	46	30	16	Marakalagatta	622946						
7	2	5	20	13	7	721	337	384	Ramenallur	622947						
1	-	1	11	10	1	131	61	70	Oorakuntemittur	622948						
1	-	1	11	7	4	183	94	89	Chitheri	622949						
-	-	-	-	-	-	-	-	-	Yadahalli	622950						
-----Un-inhabited-----																
-	-	-	50	22	28	143	70	73	Hosa Nagenahalli	622951						
-	-	-	6	4	2	587	216	371	Kagganahalli	622952						
-	-	-	3	2	1	143	71	72	Balla	622953						
-	-	-	9	2	7	261	117	144	Kuruba Chadumanahalli	622954						
-	-	-	1	1	-	293	136	157	Kannatha	622955						
-	-	-	2	2	-	222	94	128	Melagani	622956						
8	3	5	20	15	5	193	96	97	Sangondahalli	622957						
-	-	-	1	1	-	386	182	204	Kadukachanahalli	622958						
-	-	-	8	1	7	81	37	44	Keelagani	622959						
1	-	1	6	2	4	240	122	118	Gottikunte	622960						
1	-	1	-	-	-	32	16	16	Majara Attikunte	622961						
30	4	26	3	3	-	213	97	116	Badenahalli	622962						
-	-	-	59	2	57	422	194	228	Tirumanahalli	622963						
-	-	-	-	-	-	-	-	-	Kannasandra	622964						

**VILLAGE PRIMARY
C D Block -**

Location code number	Name of Village	Area of Village in hectares	Number of households	Total population (including institutional and houseless population)			Population in the age-group 0-6		
				Persons	Males	Females	Persons	Males	Females
				5	6	7	8	9	10
622965	Emmenatha	103.62	158	714	353	361	65	33	32
622966	Padakasti	129.03	131	544	271	273	43	16	27
622967	Jogalakasti	239.34	168	872	450	422	107	50	57
622968	Sheshapura	220.09	40	184	98	86	24	15	9
622969	Channapura	231.39	180	907	455	452	130	58	72
622970	Reddihalli	144.79	137	698	354	344	73	35	38
622971	Bandahalli	277.46	89	481	223	258	76	37	39
622972	Nagasandra	216.38	70	352	181	171	36	22	14
622973	Veerasetthalli	83.79	46	210	99	111	31	17	14
622974	Kurubarahalli	99.21	38	235	119	116	33	16	17
622975	Angondahalli	361.48	231	1,068	517	551	108	50	58
622976	Honaganahalli	421.95	193	945	491	454	96	47	49
622977	Belapanahalli	244.45	129	726	356	370	83	38	45
622978	Gopasandra	114.12	103	485	248	237	48	20	28
622979	Kummarakunte	40.03							
622980	Bommasandra	275.71	175	831	422	409	96	52	44
622981	Koravenur	49.89	53	284	153	131	34	21	13
622982	Sunnangur	226.42	176	805	418	387	85	37	48
622983	Iragamuthanahalli	324.61	185	809	390	419	85	43	42
622984	Bevahalli	607.85	351	1,989	982	1,007	228	120	108
622985	Yaluvahalli	205.57	91	445	221	224	34	16	18
622986	Maraheru	328.49	90	526	244	282	54	27	27
622987	Pulakuntlahalli	49.60							
622988	Anehalli	201.39	246	1,112	575	537	129	78	51
622989	Marandahalli	545.45	204	898	456	442	99	65	34
622990	Kusandra	55.79							
622991	Hosahalli	65.82	64	305	143	162	57	26	31
622992	Bhumanahalli	78.41							
622993	Kappalamadagu	560.53	465	2,209	1,069	1,140	270	121	149
622994	Kenchanahalli	20.48	12	81	40	41	7	5	2
622995	Srirangapura	92.45	70	289	143	146	33	18	15
622996	N.Vaddahalli	119.64	147	700	344	356	80	38	42
622997	Chikkapadmaghatta	37.66	123	546	281	265	69	43	26
622998	Padmaghatta	249.60	283	1,334	677	657	184	91	93
622999	Tatikal	334.63	165	762	374	388	85	42	43
623000	Bachamakalhalli	161.04	57	292	147	145	45	24	21
623001	Chinthlahalli	131.02	2	6	3	3	2	1	1
623002	Yachana Kogileri	465.26	141	679	348	331	89	41	48
623003	Batrahalli	247.23	285	1,483	757	726	170	86	84
623004	Mannenahalli	237.84	129	656	331	325	91	46	45
623005	Allalasandra	148.09	67	341	178	163	67	39	28
623006	Chikkabandahalli	175.94	56	327	161	166	56	29	27
623007	Jangalahalli	142.23							
623008	Darenahalli	135.15	21	106	51	55	22	11	11
623009	Seeghalli	237.43	219	992	509	483	121	69	52
623010	Chalumanayakanahalli	143.26	75	338	172	166	44	25	19
623011	Siddaghatta	413.19	135	626	320	306	83	48	35
623012	Lingapura	268.25	144	771	388	383	91	49	42
623013	Kadripura	201.97	292	1,343	679	664	159	63	96
623014	Vittalapura	39.59	7	82	75	7	7	5	2
623015	Thoradi	171.19	91	427	218	209	63	34	29
623016	Thurakarahalli	68.07	8	29	17	12	3	1	2
623017	Sonnavadi	532.98	263	1,260	630	630	143	75	68
623018	Narasipurinne	81.21	22	115	62	53	20	10	10
623019	Doddabandahalli	158.90	46	244	119	125	33	18	15
623020	Chamareddihalli	120.61	97	456	226	230	42	20	22
623021	Kasavireddihalli	151.21	73	417	200	217	60	27	33
623022	Veerasandra	77.73	89	484	239	245	72	37	35
623023	Kurubarahalli	70.47							
623024	Alangur	410.92	200	937	490	447	96	59	37

PRIMARY CENSUS ABSTRACT

CENSUS ABSTRACT

Mulbagal

Scheduled Castes population			Scheduled Tribes population			Literates			Name of Village
Persons	Males	Females	Persons	Males	Females	Persons	Males	Females	
11	12	13	14	15	16	17	18	19	2
229	115	114	-	-	-	400	230	170	Emmenatha
439	216	223	-	-	-	338	212	126	Padakasti
432	216	216	-	-	-	560	322	238	Jogalakasti
125	64	61	-	-	-	82	46	36	Sheshapura
297	144	153	-	-	-	516	310	206	Channapura
389	197	192	-	-	-	438	263	175	Reddihalli
346	161	185	-	-	-	280	140	140	Bandahalli
224	123	101	4	3	1	200	118	82	Nagasandra
155	75	80	-	-	-	124	63	61	Veerasettihalli
175	83	92	-	-	-	137	80	57	Kurubarahalli
416	201	215	-	-	-	726	389	337	Angondahalli
401	208	193	-	-	-	596	348	248	Honaganahalli
227	110	117	-	-	-	404	238	166	Belapanahalli
193	96	97	-	-	-	323	196	127	Gopasandra
-----Un-inhabited-----									Kummarakunte
231	115	116	-	-	-	493	298	195	Bommasandra
-	-	-	-	-	-	162	101	61	Koravenur
420	220	200	-	-	-	479	294	185	Sunnangur
441	209	232	1	-	1	460	249	211	Iragamuthanahalli
1,149	563	586	2	2	-	1,151	659	492	Bevahalli
138	63	75	-	-	-	247	143	104	Yaluvahalli
291	142	149	-	-	-	313	169	144	Maraheru
-----Un-inhabited-----									Pulakuntlahalli
88	48	40	74	44	30	666	392	274	Anehalli
445	231	214	-	-	-	536	289	247	Marandahalli
-----Un-inhabited-----									Kusandra
73	31	42	-	-	-	159	86	73	Hosahalli
-----Un-inhabited-----									Bhumanahalli
366	183	183	34	15	19	1,508	814	694	Kappalamadagu
5	2	3	-	-	-	55	32	23	Kenchanahalli
84	38	46	-	-	-	197	105	92	Srirangapura
196	92	104	-	-	-	428	234	194	N.Vaddahalli
68	30	38	2	1	1	315	173	142	Chikkapadmaghatta
192	103	89	30	13	17	844	474	370	Padmaghatta
133	63	70	3	2	1	454	264	190	Tatikal
90	47	43	-	-	-	159	83	76	Bachamakalhalli
1	-	1	4	2	2	4	2	2	Chinthlahalli
181	92	89	31	19	12	366	211	155	Yachana Kogileri
1,159	597	562	-	-	-	829	495	334	Batrahalli
228	117	111	43	17	26	417	246	171	Mannenahalli
47	27	20	-	-	-	203	108	95	Allalasanra
162	74	88	-	-	-	174	85	89	Chikkabandahalli
-----Un-inhabited-----									Jangalahalli
4	2	2	7	3	4	66	33	33	Darenahalli
415	219	196	-	-	-	509	306	203	Seegehalli
221	112	109	7	5	2	165	94	71	Chalumanayakanahalli
316	163	153	-	-	-	395	218	177	Siddaghatta
110	57	53	-	-	-	426	256	170	Lingapura
415	203	212	1	1	-	782	456	326	Kadripura
-	-	-	1	1	-	74	70	4	Vittalapura
242	121	121	-	-	-	262	150	112	Thoradi
5	3	2	3	2	1	13	8	5	Thurakarahalli
188	96	92	-	-	-	822	451	371	Sonnavadi
-	-	-	-	-	-	66	40	26	Narasipurinne
42	19	23	-	-	-	106	56	50	Doddabandahalli
314	152	162	12	7	5	275	158	117	Chamareddihalli
417	200	217	-	-	-	210	115	95	Kasavireddihalli
446	220	226	31	15	16	229	118	111	Veerasandra
-----Un-inhabited-----									Kurubarahalli
161	87	74	-	-	-	566	332	234	Alangur

**VILLAGE PRIMARY
C D Block -**

Location code number	Name of Village	Illiterates			Total workers			Main workers		
		Persons	Males	Females	Persons	Males	Females	Persons	Males	Females
1	2	20	21	22	23	24	25	26	27	28
622965	Emmenatha	314	123	191	430	221	209	427	220	207
622966	Padakasti	206	59	147	282	136	146	272	131	141
622967	Jogalakasti	312	128	184	444	282	162	366	264	102
622968	Sheshapura	102	52	50	106	64	42	104	64	40
622969	Channapura	391	145	246	500	257	243	495	256	239
622970	Reddihalli	260	91	169	431	231	200	368	199	169
622971	Bandahalli	201	83	118	248	125	123	245	124	121
622972	Nagasandra	152	63	89	179	115	64	144	104	40
622973	Veerasetthalli	86	36	50	114	60	54	114	60	54
622974	Kurubarahalli	98	39	59	92	59	33	91	59	32
622975	Angondahalli	342	128	214	423	286	137	338	213	125
622976	Honaganahalli	349	143	206	627	325	302	575	301	274
622977	Belapanahalli	322	118	204	425	211	214	425	211	214
622978	Gopasandra	162	52	110	331	177	154	289	156	133
622979	Kummarakunte				-----Un-inhabited-----					
622980	Bommasandra	338	124	214	404	253	151	403	252	151
622981	Koravenur	122	52	70	164	91	73	143	86	57
622982	Sunnangur	326	124	202	398	244	154	384	241	143
622983	Iragamuthanahalli	349	141	208	477	239	238	469	235	234
622984	Bevahalli	838	323	515	1,067	600	467	937	552	385
622985	Yaluvahalli	198	78	120	216	140	76	167	126	41
622986	Maraheru	213	75	138	216	149	67	191	143	48
622987	Pulakuntlahalli				-----Un-inhabited-----					
622988	Anehalli	446	183	263	619	354	265	615	351	264
622989	Marandahalli	362	167	195	581	287	294	576	285	291
622990	Kusandra				-----Un-inhabited-----					
622991	Hosahalli	146	57	89	183	88	95	180	86	94
622992	Bhumanahalli				-----Un-inhabited-----					
622993	Kappalamadagu	701	255	446	1,358	672	686	1,025	531	494
622994	Kenchanahalli	26	8	18	51	26	25	17	14	3
622995	Srirangapura	92	38	54	179	89	90	115	78	37
622996	N.Vaddahalli	272	110	162	402	208	194	165	138	27
622997	Chikkapadmaghatta	231	108	123	330	165	165	317	162	155
622998	Padmaghatta	490	203	287	808	413	395	679	394	285
622999	Tatikal	308	110	198	413	231	182	344	210	134
623000	Bachamakalhalli	133	64	69	178	91	87	167	90	77
623001	Chinthlahalli	2	1	1	4	2	2	4	2	2
623002	Yachana Kogileri	313	137	176	366	201	165	258	174	84
623003	Batrahalli	654	262	392	793	435	358	782	431	351
623004	Mannenahalli	239	85	154	235	169	66	234	169	65
623005	Allalasangra	138	70	68	192	95	97	187	94	93
623006	Chikkabandahalli	153	76	77	200	100	100	200	100	100
623007	Jangalahalli				-----Un-inhabited-----					
623008	Darenahalli	40	18	22	66	32	34	66	32	34
623009	Seeghalli	483	203	280	492	288	204	489	285	204
623010	Chalumanayakanahalli	173	78	95	167	91	76	162	87	75
623011	Siddaghatta	231	102	129	303	201	102	300	198	102
623012	Lingapura	345	132	213	504	255	249	492	248	244
623013	Kadripura	561	223	338	779	439	340	764	429	335
623014	Vittalapura	8	5	3	12	7	5	11	7	4
623015	Thoradi	165	68	97	144	120	24	128	111	17
623016	Thurakarhalli	16	9	7	17	12	5	17	12	5
623017	Sonnavadi	438	179	259	588	364	224	446	328	118
623018	Narasipurinne	49	22	27	78	44	34	74	41	33
623019	Doddabandahalli	138	63	75	151	79	72	151	79	72
623020	Chamareddihalli	181	68	113	298	151	147	280	141	139
623021	Kasavireddihalli	207	85	122	249	128	121	224	106	118
623022	Veerasangra	255	121	134	249	130	119	248	130	118
623023	Kurubarahalli				-----Un-inhabited-----					
623024	Alangur	371	158	213	515	276	239	474	251	223

PRIMARY CENSUS ABSTRACT

CENSUS ABSTRACT
Mulbagal

Industrial category of main workers

Household industry												Name of Village
Cultivators			Agricultural labourers			workers			Other workers			
Persons	Males	Females	Persons	Males	Females	Persons	Males	Females	Persons	Males	Females	2
29	30	31	32	33	34	35	36	37	38	39	40	
175	88	87	157	66	91	1	1	-	94	65	29	Emmenatha
185	97	88	71	24	47	-	-	-	16	10	6	Padakasti
161	133	28	128	75	53	11	7	4	66	49	17	Jogalakasti
71	46	25	23	11	12	-	-	-	10	7	3	Sheshapura
138	89	49	324	149	175	-	-	-	33	18	15	Channapura
164	84	80	121	52	69	20	12	8	63	51	12	Reddihalli
27	10	17	7	2	5	1	1	-	210	111	99	Bandahalli
32	25	7	94	67	27	2	2	-	16	10	6	Nagasandra
35	19	16	27	12	15	2	1	1	50	28	22	Veerasettihalli
28	21	7	52	31	21	-	-	-	11	7	4	Kurubarahalli
167	83	84	89	73	16	13	9	4	69	48	21	Angondahalli
514	263	251	41	23	18	7	4	3	13	11	2	Honaganahalli
409	200	209	10	6	4	1	1	-	5	4	1	Belapanahalli
183	100	83	74	38	36	17	7	10	15	11	4	Gopasandra
-----Un-inhabited-----												Kummarakunte
193	129	64	197	115	82	-	-	-	13	8	5	Bommasandra
116	70	46	20	10	10	4	4	-	3	2	1	Koravenur
58	56	2	215	116	99	3	3	-	108	66	42	Sunnangur
201	108	93	256	119	137	-	-	-	12	8	4	Iragamuthanahalli
291	178	113	210	109	101	15	9	6	421	256	165	Bevahalli
53	52	1	64	34	30	6	6	-	44	34	10	Yaluvahalli
74	58	16	62	37	25	-	-	-	55	48	7	Maraheru
-----Un-inhabited-----												Pulakuntlahalli
186	120	66	337	157	180	-	-	-	92	74	18	Anehalli
149	78	71	363	169	194	-	-	-	64	38	26	Marandahalli
-----Un-inhabited-----												Kusandra
53	32	21	89	45	44	-	-	-	38	9	29	Hosahalli
-----Un-inhabited-----												Bhumanahalli
313	157	156	394	180	214	84	8	76	234	186	48	Kappalamadagu
9	9	-	1	-	1	-	-	-	7	5	2	Kenchanahalli
56	46	10	47	22	25	1	1	-	11	9	2	Srirangapura
68	63	5	4	2	2	5	4	1	88	69	19	N.Vaddahalli
178	122	56	84	18	66	5	2	3	50	20	30	Chikkapadmaghatta
109	69	40	292	139	153	43	2	41	235	184	51	Padmaghatta
206	114	92	42	20	22	3	2	1	93	74	19	Tatikal
133	73	60	28	15	13	3	-	3	3	2	1	Bachamakalhalli
-	-	-	4	2	2	-	-	-	-	-	-	Chinthlahalli
121	95	26	105	65	40	6	4	2	26	10	16	Yachana Kogileri
92	63	29	576	334	242	77	7	70	37	27	10	Batrhalli
152	111	41	28	12	16	-	-	-	54	46	8	Mannenahalli
97	52	45	87	39	48	1	1	-	2	2	-	Allasandra
17	11	6	161	68	93	3	3	-	19	18	1	Chikkabandahalli
-----Un-inhabited-----												Jangalahalli
4	3	1	31	15	16	19	6	13	12	8	4	Darenahalli
125	109	16	336	155	181	2	2	-	26	19	7	Seegehalli
27	25	2	134	61	73	-	-	-	1	1	-	Chalumanayakanahalli
96	74	22	157	86	71	2	1	1	45	37	8	Siddaghatta
390	198	192	79	37	42	1	1	-	22	12	10	Lingapura
130	68	62	609	341	268	1	1	-	24	19	5	Kadripura
-	-	-	1	1	-	2	1	1	8	5	3	Vittalapura
39	37	2	60	49	11	-	-	-	29	25	4	Thoradi
-	-	-	1	1	-	-	-	-	16	11	5	Thurakarahalli
166	123	43	88	40	48	2	1	1	190	164	26	Sonnavadi
48	23	25	15	8	7	2	1	1	9	9	-	Narasipurinne
118	60	58	33	19	14	-	-	-	-	-	-	Doddabandahalli
155	82	73	76	37	39	41	18	23	8	4	4	Chamareddihalli
145	70	75	71	31	40	-	-	-	8	5	3	Kasavireddihalli
8	6	2	233	122	111	-	-	-	7	2	5	Veerasandra
-----Un-inhabited-----												Kurubarahalli
118	53	65	231	103	128	6	4	2	119	91	28	Alangur

**VILLAGE PRIMARY
C D Block -**

Location code		Industrial category								
		Marginal workers			Cultivators			Agricultural labourers		
number	Name of Village	Persons	Males	Females	Persons	Males	Females	Persons	Males	Females
1	2	41	42	43	44	45	46	47	48	49
622965	Emmenatha	3	1	2	-	-	-	-	-	-
622966	Padakasti	10	5	5	4	2	2	5	2	3
622967	Jogalakasti	78	18	60	13	11	2	4	3	1
622968	Sheshapura	2	-	2	2	-	2	-	-	-
622969	Channapura	5	1	4	1	-	1	3	1	2
622970	Reddihalli	63	32	31	4	3	1	37	14	23
622971	Bandahalli	3	1	2	-	-	-	1	1	-
622972	Nagasandra	35	11	24	3	-	3	21	7	14
622973	Veerasetthalli	-	-	-	-	-	-	-	-	-
622974	Kurubarahalli	1	-	1	-	-	-	-	-	-
622975	Angondahalli	85	73	12	77	70	7	4	1	3
622976	Honaganahalli	52	24	28	12	8	4	28	10	18
622977	Belapanahalli	-	-	-	-	-	-	-	-	-
622978	Gopasandra	42	21	21	30	16	14	8	3	5
622979	Kummarakunte	-----Un-inhabited-----								
622980	Bommasandra	1	1	-	-	-	-	-	-	-
622981	Koravenur	21	5	16	16	3	13	3	-	3
622982	Sunnangur	14	3	11	-	-	-	12	2	10
622983	Iragamuthanahalli	8	4	4	1	1	-	7	3	4
622984	Bevahalli	130	48	82	22	8	14	26	4	22
622985	Yaluvahalli	49	14	35	-	-	-	18	5	13
622986	Maraheru	25	6	19	-	-	-	24	5	19
622987	Pulakuntlahalli	-----Un-inhabited-----								
622988	Anehalli	4	3	1	1	1	-	1	1	-
622989	Marandahalli	5	2	3	3	1	2	1	-	1
622990	Kusandra	-----Un-inhabited-----								
622991	Hosahalli	3	2	1	-	-	-	3	2	1
622992	Bhumanahalli	-----Un-inhabited-----								
622993	Kappalamadagu	333	141	192	15	10	5	16	6	10
622994	Kenchanahalli	34	12	22	12	10	2	1	-	1
622995	Srirangapura	64	11	53	12	6	6	5	4	1
622996	N.Vaddahalli	237	70	167	10	6	4	15	9	6
622997	Chikkapadmaghatta	13	3	10	1	-	1	-	-	-
622998	Padmaghatta	129	19	110	47	6	41	40	5	35
622999	Tatikal	69	21	48	15	2	13	17	5	12
623000	Bachamakalhalli	11	1	10	5	-	5	3	1	2
623001	Chinthlahalli	-	-	-	-	-	-	-	-	-
623002	Yachana Kogileri	108	27	81	15	6	9	45	14	31
623003	Batrahalli	11	4	7	-	-	-	8	4	4
623004	Mannenahalli	1	-	1	1	-	1	-	-	-
623005	Allalasangra	5	1	4	1	1	-	-	-	-
623006	Chikkabandahalli	-	-	-	-	-	-	-	-	-
623007	Jangalahalli	-----Un-inhabited-----								
623008	Darenahalli	-	-	-	-	-	-	-	-	-
623009	Seegehalli	3	3	-	1	1	-	1	1	-
623010	Chalumanayakanahalli	5	4	1	5	4	1	-	-	-
623011	Siddaghatta	3	3	-	-	-	-	-	-	-
623012	Lingapura	12	7	5	6	4	2	4	1	3
623013	Kadripura	15	10	5	3	3	-	9	6	3
623014	Vittalapura	1	-	1	1	-	1	-	-	-
623015	Thoradi	16	9	7	4	1	3	10	6	4
623016	Thurakarahalli	-	-	-	-	-	-	-	-	-
623017	Sonnavadi	142	36	106	35	6	29	54	7	47
623018	Narasipurinne	4	3	1	-	-	-	2	1	1
623019	Doddabandahalli	-	-	-	-	-	-	-	-	-
623020	Chamareddihalli	18	10	8	11	7	4	5	1	4
623021	Kasavireddihalli	25	22	3	2	2	-	21	19	2
623022	Veerasangra	1	-	1	-	-	-	1	-	1
623023	Kurubarahalli	-----Un-inhabited-----								
623024	Alangur	41	25	16	5	2	3	24	13	11

PRIMARY CENSUS ABSTRACT

CENSUS ABSTRACT
Mulbagal

of marginal workers

Household industry workers			Other workers			Non-workers			Name of Village	Location code number
Persons	Males	Females	Persons	Males	Females	Persons	Males	Females		
50	51	52	53	54	55	56	57	58	2	1
-	-	-	3	1	2	284	132	152	Emmenatha	622965
-	-	-	1	1	-	262	135	127	Padakasti	622966
2	-	2	59	4	55	428	168	260	Jogalakasti	622967
-	-	-	-	-	-	78	34	44	Sheshapura	622968
-	-	-	1	-	1	407	198	209	Channapura	622969
2	1	1	20	14	6	267	123	144	Reddihalli	622970
-	-	-	2	-	2	233	98	135	Bandahalli	622971
2	-	2	9	4	5	173	66	107	Nagasandra	622972
-	-	-	-	-	-	96	39	57	Veerasetthalli	622973
-	-	-	1	-	1	143	60	83	Kurubarahalli	622974
2	2	-	2	-	2	645	231	414	Angondahalli	622975
-	-	-	12	6	6	318	166	152	Honaganahalli	622976
-	-	-	-	-	-	301	145	156	Belapanahalli	622977
-	-	-	4	2	2	154	71	83	Gopasandra	622978
			-----Un-inhabited-----						Kummarakunte	622979
-	-	-	1	1	-	427	169	258	Bommasandra	622980
-	-	-	2	2	-	120	62	58	Koravenur	622981
-	-	-	2	1	1	407	174	233	Sunnangur	622982
-	-	-	-	-	-	332	151	181	Iragamuthanahalli	622983
1	1	-	81	35	46	922	382	540	Bevahalli	622984
26	7	19	5	2	3	229	81	148	Yaluvahalli	622985
-	-	-	1	1	-	310	95	215	Maraheru	622986
			-----Un-inhabited-----						Pulakuntlahalli	622987
-	-	-	2	1	1	493	221	272	Anehalli	622988
-	-	-	1	1	-	317	169	148	Marandahalli	622989
			-----Un-inhabited-----						Kusandra	622990
-	-	-	-	-	-	122	55	67	Hosahalli	622991
			-----Un-inhabited-----						Bhunanahalli	622992
145	8	137	157	117	40	851	397	454	Kappalamadagu	622993
2	-	2	19	2	17	30	14	16	Kenchanahalli	622994
6	-	6	41	1	40	110	54	56	Sriirangapura	622995
6	4	2	206	51	155	298	136	162	N.Vaddahalli	622996
6	2	4	6	1	5	216	116	100	Chikkapadmaghatta	622997
3	-	3	39	8	31	526	264	262	Padmaghatta	622998
19	4	15	18	10	8	349	143	206	Tatikal	622999
-	-	-	3	-	3	114	56	58	Bachamakalhalli	623000
-	-	-	-	-	-	2	1	1	Chinthlahalli	623001
1	-	1	47	7	40	313	147	166	Yachana Kogileri	623002
1	-	1	2	-	2	690	322	368	Batrahalli	623003
-	-	-	-	-	-	421	162	259	Mannenahalli	623004
2	-	2	2	-	2	149	83	66	Allalasangra	623005
-	-	-	-	-	-	127	61	66	Chikkabandahalli	623006
			-----Un-inhabited-----						Jangalahalli	623007
-	-	-	-	-	-	40	19	21	Darenahalli	623008
-	-	-	1	1	-	500	221	279	Seegehalli	623009
-	-	-	-	-	-	171	81	90	Chalumanayakanahalli	623010
-	-	-	3	3	-	323	119	204	Siddaghatta	623011
-	-	-	2	2	-	267	133	134	Lingapura	623012
1	-	1	2	1	1	564	240	324	Kadripura	623013
-	-	-	-	-	-	70	68	2	Vittalapura	623014
-	-	-	2	2	-	283	98	185	Thoradi	623015
-	-	-	-	-	-	12	5	7	Thurakarahalli	623016
-	-	-	53	23	30	672	266	406	Sonnavadi	623017
-	-	-	2	2	-	37	18	19	Narasipurinne	623018
-	-	-	-	-	-	93	40	53	Doddabandahalli	623019
-	-	-	2	2	-	158	75	83	Chamareddihalli	623020
1	1	-	1	-	1	168	72	96	Kasavireddihalli	623021
-	-	-	-	-	-	235	109	126	Veerasangra	623022
			-----Un-inhabited-----						Kurubarahalli	623023
-	-	-	12	10	2	422	214	208	Alangur	623024

VILLAGE PRIMARY
C D Block -

Location code number	Name of Village	Area of Village in hectares	Number of households	Total population (including institutional and houseless population)			Population in the age-group 0-6		
				Persons	Males	Females	Persons	Males	Females
1	2	3	4	5	6	7	8	9	10
623025	Palurahalli	87.95	41	206	114	92	18	14	4
623026	Challapally	115.18	89	400	209	191	55	28	27
623027	Doddathammanahalli	96.62	48	309	152	157	44	26	18
623028	Chapurahalli	117.55	43	211	112	99	30	15	15
623029	Yarraginnenahalli	108.87	40	191	86	105	17	7	10
623030	Lakkisettyhalli	127.11	46	242	126	116	18	9	9
623031	Pichaguntalahalli	169.82	174	798	414	384	104	51	53
623032	G.Voddihalli	107.88							
623033	P.Gangapura	230.63	125	627	331	296	79	43	36
623034	Kavathanahalli	349.75	168	797	403	394	79	40	39
623035	Khadripura	533.77	152	786	397	389	77	33	44
623036	Manchiganahalli	209.93	152	777	387	390	77	38	39
623037	Gumlapura	166.03	138	586	313	273	52	30	22
623038	Kaggalanatha	546.96	193	979	491	488	151	74	77
623039	Kallarasanahalli	200.53	61	348	176	172	43	20	23
623040	G.Kodihalli	58.32	54	281	145	136	43	26	17
623041	G.Vaddahalli	203.33	71	406	207	199	29	19	10
623042	Kanagaladinne	50.55							
623043	Byadarahalli	338.91	231	1,087	556	531	123	66	57
623044	Rajendrahalli	492.04	268	1,224	607	617	122	59	63
623045	Chandamamanahalli	141.66	3	12	7	5	1	-	1
623046	Doddathihalli	365.35	89	401	194	207	37	17	20
623047	Cheekurgundlahalli	182.09	61	304	154	150	38	20	18
623048	Naganahalli	186.11	142	651	328	323	67	37	30
623049	Kirumani	127.77	117	447	224	223	42	22	20
623050	Ubbandlahalli	72.31							
623051	S.Ananthapura	203.48	163	726	379	347	84	47	37
623052	Punyahalli	442.38	185	964	479	485	115	58	57
623053	Thammiareddihalli	152.32	120	523	254	269	74	35	39
623054	Bangavadi	136.04	104	394	194	200	50	22	28
623055	Hebbani	339.82	275	1,250	606	644	117	52	65
623056	H.Byappalli	322.10	160	807	407	400	77	36	41
623057	M.Gollahalli	630.02	294	1,387	693	694	162	74	88
623058	H.Kodihalli	331.82	169	827	429	398	87	50	37
623059	Sunnapakunte	372.56	135	634	298	336	98	36	62
623060	M.Chamakalahalli	235.45	71	335	158	177	50	21	29
623061	M.Byapalli	192.66	63	266	132	134	34	14	20
623062	Kadenahalli	679.10	221	992	493	499	114	63	51
623063	Pethandahalli	46.57	149	715	355	360	87	42	45
623064	Budaderu	182.04	112	461	231	230	45	24	21
623065	C.Hosahalli	219.77	134	662	337	325	54	31	23
623066	Kotrahalli	60.71							
623067	Kambamdinne	69.61	52	313	157	156	46	21	25
623068	Bhimanavoddu	91.26	4	36	17	19	1	-	1
623069	Gudipalli	414.85	397	1,737	868	869	176	89	87
623070	Nagenahalli	332.99	52	320	165	155	21	9	12
623071	Bommadasanahalli	113.28							
623072	Kamsanahalli	320.88	86	415	218	197	53	29	24
623073	Jamdadi Obenahalli	180.17	8	36	18	18	4	2	2
623074	Hiranyagowdanahalli	119.81	70	322	178	144	27	13	14
623075	Poojenahalli	66.39	43	214	115	99	23	15	8
623076	Ganganahalli	124.30	45	222	103	119	27	11	16
623077	Cheekur	282.42	127	554	270	284	47	27	20
623078	Dasarahalli	28.51	33	163	77	86	21	10	11
623079	Siddanahalli	33.56							
623080	Byrakur	345.60	503	2,361	1,221	1,140	201	100	101
623081	B.Kurubarahalli	114.72	76	345	169	176	9	6	3
623082	Lakkadoddi	73.45	36	154	78	76	13	6	7
623083	Perumakanahalli	167.87	108	522	248	274	54	23	31
623084	Kerasamangala	302.29	208	799	403	396	92	43	49

PRIMARY CENSUS ABSTRACT

CENSUS ABSTRACT

Mulbagal

Scheduled Castes population			Scheduled Tribes population			Literates			Name of Village
Persons	Males	Females	Persons	Males	Females	Persons	Males	Females	
11	12	13	14	15	16	17	18	19	2
36	15	21	-	-	-	142	83	59	Palurahalli
63	36	27	-	-	-	244	152	92	Challapally
62	28	34	-	-	-	186	95	91	Doddathammanahalli
4	3	1	201	107	94	114	67	47	Chapurahalli
60	27	33	-	-	-	103	49	54	Yarraginnenahalli
143	77	66	-	-	-	136	84	52	Lakkisettyhalli
558	284	274	1	-	1	427	260	167	Pichaguntalahalli
-----Un-inhabited-----									
155	84	71	-	-	-	322	187	135	G.Voddihalli
308	159	149	-	-	-	485	284	201	P.Gangapura
180	84	96	-	-	-	470	266	204	Kavathanahalli
106	49	57	-	-	-	503	294	209	Khadripura
175	93	82	-	-	-	433	258	175	Manchiganahalli
532	265	267	-	-	-	537	315	222	Gumlapura
50	27	23	105	52	53	225	138	87	Kaggalanatha
37	21	16	-	-	-	205	104	101	Kallarasahalli
45	25	20	14	6	8	289	163	126	G.Kodihalli
-----Un-inhabited-----									
392	196	196	15	8	7	608	350	258	G.Vaddahalli
263	133	130	2	1	1	802	458	344	Kanagaladinne
-	-	-	-	-	-	7	6	1	Byadarahalli
74	38	36	15	7	8	226	130	96	Rajendrahalli
138	69	69	11	5	6	166	101	65	Chandamamanahalli
337	168	169	-	-	-	356	214	142	Doddathihalli
88	45	43	-	-	-	244	149	95	Cheekurgundlahalli
-----Un-inhabited-----									
189	100	89	2	1	1	424	261	163	Naganahalli
287	132	155	-	-	-	536	308	228	Kirumani
355	181	174	-	-	-	286	167	119	Ubbandlahalli
119	53	66	-	-	-	259	155	104	S.Ananthapura
393	193	200	30	13	17	810	460	350	Punyahalli
371	198	173	-	-	-	494	289	205	Thammiareddihalli
457	230	227	24	13	11	751	449	302	Bangavadi
296	157	139	26	14	12	514	308	206	Hebbani
323	152	171	-	-	-	335	200	135	H.Byappalli
16	7	9	-	-	-	177	99	78	M.Gollahalli
-	-	-	-	-	-	177	101	76	H.Kodihalli
334	174	160	35	15	20	601	332	269	Sunnapakunte
207	98	109	-	-	-	444	254	190	M.Chamakalahalli
188	89	99	-	-	-	223	131	92	M.Byapalli
347	166	181	6	3	3	396	224	172	Kadenahalli
-----Un-inhabited-----									
21	10	11	-	-	-	172	96	76	Pethandahalli
-	-	-	-	-	-	25	13	12	Budaderu
366	175	191	72	36	36	1,103	625	478	Kotrahalli
53	24	29	-	-	-	139	85	54	Kambandinne
-----Un-inhabited-----									
110	51	59	-	-	-	261	152	109	Bhimanavoddu
-	-	-	-	-	-	30	16	14	Gudipalli
29	16	13	293	162	131	180	117	63	Nagenahalli
104	59	45	63	32	31	128	74	54	Bommasadanahalli
-	-	-	-	-	-	114	65	49	Kamsanahalli
104	46	58	-	-	-	392	204	188	Jamdadi Obenahalli
158	74	84	-	-	-	69	41	28	Hiranyagowdanahalli
-----Un-inhabited-----									
631	323	308	106	60	46	1,647	965	682	Poojenahalli
47	23	24	58	29	29	236	127	109	Ganganahalli
20	8	12	-	-	-	127	70	57	Cheekur
190	91	99	-	-	-	364	196	168	Dasarahalli
660	338	322	-	-	-	509	293	216	Siddanahalli
631	323	308	106	60	46	1,647	965	682	Byrakur
47	23	24	58	29	29	236	127	109	B.Kurubarahalli
20	8	12	-	-	-	127	70	57	Lakkadoddi
190	91	99	-	-	-	364	196	168	Perumakanahalli
660	338	322	-	-	-	509	293	216	Kerasamangala

**VILLAGE PRIMARY
C D Block -**

Location code number	Name of Village	Illiterates			Total workers			Main workers		
		Persons	Males	Females	Persons	Males	Females	Persons	Males	Females
		20	21	22	23	24	25	26	27	28
623025	Palurahalli	64	31	33	92	59	33	90	58	32
623026	Challapally	156	57	99	219	122	97	217	121	96
623027	Doddathammanahalli	123	57	66	186	94	92	186	94	92
623028	Chapurahalli	97	45	52	121	64	57	120	64	56
623029	Yarraginnenahalli	88	37	51	101	50	51	99	49	50
623030	Lakkisettyhalli	106	42	64	115	60	55	112	57	55
623031	Pichaguntalahalli	371	154	217	440	264	176	428	262	166
623032	G.Voddihalli	-----Un-inhabited-----								
623033	P.Gangapura	305	144	161	391	202	189	378	192	186
623034	Kavathanahalli	312	119	193	467	230	237	294	206	88
623035	Khadripura	316	131	185	439	241	198	437	240	197
623036	Manchiganahalli	274	93	181	510	257	253	504	255	249
623037	Gumlapura	153	55	98	370	189	181	363	185	178
623038	Kaggalanatha	442	176	266	553	285	268	298	236	62
623039	Kallarasanahalli	123	38	85	191	106	85	86	84	2
623040	G.Kodihalli	76	41	35	159	81	78	141	76	65
623041	G.Vaddahalli	117	44	73	252	123	129	249	122	127
623042	Kanagaladinne	-----Un-inhabited-----								
623043	Byadarahalli	479	206	273	669	351	318	664	348	316
623044	Rajendrahalli	422	149	273	708	414	294	452	363	89
623045	Chandamamanahalli	5	1	4	7	3	4	4	3	1
623046	Doddathihalli	175	64	111	188	124	64	168	115	53
623047	Cheekurgundlahalli	138	53	85	163	86	77	148	81	67
623048	Naganahalli	295	114	181	263	192	71	258	188	70
623049	Kirumani	203	75	128	267	136	131	246	128	118
623050	Ubbandlahalli	-----Un-inhabited-----								
623051	S.Ananthapura	302	118	184	455	228	227	394	226	168
623052	Punyahalli	428	171	257	592	304	288	378	207	171
623053	Thammiareddihalli	237	87	150	269	143	126	265	140	125
623054	Bangavadi	135	39	96	236	122	114	125	68	57
623055	Hebbani	440	146	294	921	449	472	90	74	16
623056	H.Byappalli	313	118	195	470	254	216	248	200	48
623057	M.Gollahalli	636	244	392	896	458	438	762	391	371
623058	H.Kodihalli	313	121	192	440	226	214	389	213	176
623059	Sunnapakunte	299	98	201	348	183	165	346	182	164
623060	M.Chamakalahalli	158	59	99	192	98	94	180	94	86
623061	M.Byapalli	89	31	58	151	79	72	141	75	66
623062	Kadenahalli	391	161	230	724	352	372	646	319	327
623063	Pethandahalli	271	101	170	444	222	222	398	218	180
623064	Budaderu	238	100	138	316	167	149	314	166	148
623065	C.Hosahalli	266	113	153	223	210	13	200	193	7
623066	Kotrahalli	-----Un-inhabited-----								
623067	Kambamdinne	141	61	80	71	71	-	51	51	-
623068	Bhimanavoddu	11	4	7	9	8	1	9	8	1
623069	Gudipalli	634	243	391	793	477	316	637	418	219
623070	Nagenahalli	181	80	101	66	66	-	66	66	-
623071	Bommadasanahalli	-----Un-inhabited-----								
623072	Kamsanahalli	154	66	88	241	124	117	143	83	60
623073	Jamdadi Obenahalli	6	2	4	28	13	15	26	13	13
623074	Hiranyagowdanahalli	142	61	81	189	104	85	40	26	14
623075	Poojenahalli	86	41	45	127	67	60	34	29	5
623076	Ganganahalli	108	38	70	127	59	68	20	19	1
623077	Cheekur	162	66	96	273	153	120	230	139	91
623078	Dasarahalli	94	36	58	97	48	49	19	15	4
623079	Siddanahalli	-----Un-inhabited-----								
623080	Byrakur	714	256	458	981	643	338	579	486	93
623081	B.Kurubarahalli	109	42	67	83	79	4	81	77	4
623082	Lakkadoddi	27	8	19	101	53	48	101	53	48
623083	Perumakanahalli	158	52	106	336	162	174	332	160	172
623084	Kerasamangala	290	110	180	492	246	246	152	149	3

PRIMARY CENSUS ABSTRACT

CENSUS ABSTRACT

Mulbagal

Industrial category of main workers													Name of Village
Cultivators			Agricultural labourers			Household industry workers			Other workers				
Persons	Males	Females	Persons	Males	Females	Persons	Males	Females	Persons	Males	Females		
29	30	31	32	33	34	35	36	37	38	39	40	2	
21	13	8	37	20	17	-	-	-	32	25	7	Palurahalli	
57	40	17	121	56	65	-	-	-	39	25	14	Challapally	
7	5	2	169	84	85	-	-	-	10	5	5	Doddathammanahalli	
40	23	17	79	41	38	1	-	1	-	-	-	Chapurahalli	
54	38	16	42	10	32	-	-	-	3	1	2	Yarraginnenahalli	
36	32	4	62	16	46	-	-	-	14	9	5	Lakkisettyhalli	
125	85	40	150	85	65	2	1	1	151	91	60	Pichaguntalahalli	
-----Un-inhabited-----												G.Voddihalli	
268	132	136	70	26	44	2	1	1	38	33	5	P.Gangapura	
187	127	60	43	26	17	10	10	-	54	43	11	Kavathanahalli	
294	168	126	141	70	71	-	-	-	2	2	-	Khadripura	
330	174	156	168	78	90	1	-	1	5	3	2	Manchiganahalli	
228	112	116	118	59	59	-	-	-	17	14	3	Gumlapura	
128	125	3	141	89	52	8	6	2	21	16	5	Kaggalanatha	
81	79	2	-	-	-	2	2	-	3	3	-	Kallarsanahalli	
62	54	8	18	5	13	1	1	-	60	16	44	G.Kodihalli	
138	63	75	79	33	46	-	-	-	32	26	6	G.Vaddahalli	
-----Un-inhabited-----												Kanagaladinne	
347	183	164	234	110	124	2	1	1	81	54	27	Byadarahalli	
147	131	16	134	90	44	1	1	-	170	141	29	Rajendrahalli	
3	3	-	-	-	-	-	-	-	1	-	1	Chandamamanahalli	
96	84	12	20	10	10	5	2	3	47	19	28	Doddathihalli	
53	43	10	1	1	-	2	2	-	92	35	57	Cheekurgundlahalli	
79	57	22	24	15	9	7	6	1	148	110	38	Naganahalli	
145	97	48	78	18	60	1	1	-	22	12	10	Kirumani	
-----Un-inhabited-----												Ubbandlahalli	
160	156	4	199	41	158	14	13	1	21	16	5	S.Ananthapura	
151	93	58	150	76	74	16	11	5	61	27	34	Punyahalli	
74	40	34	166	81	85	-	-	-	25	19	6	Thammireddihalli	
93	52	41	-	-	-	-	-	-	32	16	16	Bangavadi	
60	56	4	6	1	5	4	4	-	20	13	7	Hebbani	
50	34	16	177	148	29	-	-	-	21	18	3	H.Byappalli	
551	288	263	153	63	90	5	4	1	53	36	17	M.Gollahalli	
109	93	16	204	81	123	19	1	18	57	38	19	H.Kodihalli	
201	112	89	1	1	-	-	-	-	144	69	75	Sunnapakunte	
52	37	15	121	51	70	-	-	-	7	6	1	M.Chamakalahalli	
41	39	2	27	17	10	44	2	42	29	17	12	M.Byappalli	
284	133	151	276	121	155	2	2	-	84	63	21	Kadenahalli	
230	118	112	104	47	57	-	-	-	64	53	11	Pethandahalli	
173	93	80	105	50	55	-	-	-	36	23	13	Budaderu	
165	163	2	-	-	-	23	20	3	12	10	2	C.Hosahalli	
-----Un-inhabited-----												Kotrahalli	
-	-	-	1	1	-	14	14	-	36	36	-	Kambamdinne	
-	-	-	-	-	-	-	-	-	9	8	1	Bhimanavoddu	
153	109	44	238	123	115	5	4	1	241	182	59	Gudipalli	
1	1	-	-	-	-	2	2	-	63	63	-	Nagenahalli	
-----Un-inhabited-----												Bommadasanahalli	
99	59	40	5	3	2	14	7	7	25	14	11	Kamsanahalli	
21	9	12	-	-	-	-	-	-	5	4	1	Jamdadi Obenahalli	
25	15	10	-	-	-	5	2	3	10	9	1	Hiranyagowdanahalli	
8	7	1	21	17	4	4	4	-	1	1	-	Poojenahalli	
5	4	1	13	13	-	-	-	-	2	2	-	Ganganahalli	
184	109	75	26	18	8	1	-	1	19	12	7	Cheekur	
7	5	2	9	8	1	-	-	-	3	2	1	Dasarahalli	
-----Un-inhabited-----												Siddanahalli	
162	147	15	131	111	20	40	28	12	246	200	46	Byrakur	
79	75	4	-	-	-	-	-	-	2	2	-	B.Kurubarahalli	
70	34	36	25	17	8	1	-	1	5	2	3	Lakkadoddi	
273	133	140	32	12	20	7	3	4	20	12	8	Perumakanahalli	
72	72	-	19	16	3	1	1	-	60	60	-	Kerasamangala	

VILLAGE PRIMARY
C D Block -

Location code number	Name of Village	Industrial category								
		Marginal workers			Cultivators			Agricultural labourers		
		Persons	Males	Females	Persons	Males	Females	Persons	Males	Females
1	2	41	42	43	44	45	46	47	48	49
623025	Palurahalli	2	1	1	-	-	-	1	-	1
623026	Challapally	2	1	1	-	-	-	1	-	1
623027	Doddathammanahalli	-	-	-	-	-	-	-	-	-
623028	Chapurahalli	1	-	1	-	-	-	1	-	1
623029	Yarraginnenahalli	2	1	1	-	-	-	2	1	1
623030	Lakkisettyhalli	3	3	-	2	2	-	-	-	-
623031	Pichaguntalahalli	12	2	10	-	-	-	11	2	9
623032	G.Voddihalli	-----Un-inhabited-----								
623033	P.Gangapura	13	10	3	2	2	-	4	2	2
623034	Kavathanahalli	173	24	149	48	6	42	106	16	90
623035	Khadripura	2	1	1	-	-	-	1	-	1
623036	Manchiganahalli	6	2	4	1	1	-	4	-	4
623037	Gumlapura	7	4	3	1	1	-	5	3	2
623038	Kaggalanatha	255	49	206	14	5	9	227	37	190
623039	Kallarasanahalli	105	22	83	1	-	1	100	20	80
623040	G.Kodihalli	18	5	13	6	4	2	8	1	7
623041	G.Vaddahalli	3	1	2	2	1	1	-	-	-
623042	Kanagaladinne	-----Un-inhabited-----								
623043	Byadarahalli	5	3	2	2	-	2	-	-	-
623044	Rajendrahalli	256	51	205	117	28	89	105	19	86
623045	Chandamamanahalli	3	-	3	3	-	3	-	-	-
623046	Doddathihalli	20	9	11	1	1	-	1	1	-
623047	Cheekurgundlahalli	15	5	10	-	-	-	-	-	-
623048	Naganahalli	5	4	1	-	-	-	-	-	-
623049	Kirumani	21	8	13	-	-	-	21	8	13
623050	Ubbandlahalli	-----Un-inhabited-----								
623051	S.Ananthapura	61	2	59	3	1	2	56	-	56
623052	Punyahalli	214	97	117	183	83	100	16	6	10
623053	Thammiareddihalli	4	3	1	-	-	-	4	3	1
623054	Bangavadi	111	54	57	2	-	2	88	42	46
623055	Hebbani	831	375	456	25	11	14	779	340	439
623056	H.Byappalli	222	54	168	11	9	2	209	45	164
623057	M.Gollahalli	134	67	67	-	-	-	122	56	66
623058	H.Kodihalli	51	13	38	9	3	6	21	5	16
623059	Sunnapakunte	2	1	1	1	1	-	-	-	-
623060	M.Chamakalahalli	12	4	8	7	3	4	5	1	4
623061	M.Byapalli	10	4	6	-	-	-	2	1	1
623062	Kadenahalli	78	33	45	52	21	31	26	12	14
623063	Pethandahalli	46	4	42	35	2	33	8	-	8
623064	Budaderu	2	1	1	1	1	-	-	-	-
623065	C.Hosahalli	23	17	6	15	14	1	1	-	1
623066	Kotrahalli	-----Un-inhabited-----								
623067	Kambamdinne	20	20	-	-	-	-	-	-	-
623068	Bhimanavoddu	-	-	-	-	-	-	-	-	-
623069	Gudipalli	156	59	97	11	10	1	71	31	40
623070	Nagenahalli	-	-	-	-	-	-	-	-	-
623071	Bommadasanahalli	-----Un-inhabited-----								
623072	Kamsanahalli	98	41	57	5	2	3	47	14	33
623073	Jamdadi Obenahalli	2	-	2	-	-	-	-	-	-
623074	Hiranyagowdanahalli	149	78	71	-	-	-	129	65	64
623075	Poojenahalli	93	38	55	7	6	1	74	27	47
623076	Ganganahalli	107	40	67	1	1	-	100	36	64
623077	Cheekur	43	14	29	-	-	-	26	7	19
623078	Dasarahalli	78	33	45	2	1	1	66	28	38
623079	Siddanahalli	-----Un-inhabited-----								
623080	Byrakur	402	157	245	24	9	15	57	16	41
623081	B.Kurubarahalli	2	2	-	1	1	-	-	-	-
623082	Lakkadoddi	-	-	-	-	-	-	-	-	-
623083	Perumakanahalli	4	2	2	2	1	1	-	-	-
623084	Kerasamangala	340	97	243	40	24	16	256	43	213

PRIMARY CENSUS ABSTRACT

CENSUS ABSTRACT
Mulbagal

of marginal workers										Location code number	
Household industry workers			Other workers			Non-workers			Name of Village 2		
Persons 50	Males 51	Females 52	Persons 53	Males 54	Females 55	Persons 56	Males 57	Females 58		1	
-	-	-	1	1	-	114	55	59	Palurahalli	623025	
-	-	-	1	1	-	181	87	94	Challapally	623026	
-	-	-	-	-	-	123	58	65	Doddathammanahalli	623027	
-	-	-	-	-	-	90	48	42	Chapurahalli	623028	
-	-	-	-	-	-	90	36	54	Yarraginnenahalli	623029	
-	-	-	1	1	-	127	66	61	Lakkisettyhalli	623030	
-	-	-	1	-	1	358	150	208	Pichaguntalahalli	623031	
-----Un-inhabited-----										G.Voddihalli	623032
-	-	-	7	6	1	236	129	107	P.Gangapura	623033	
4	-	4	15	2	13	330	173	157	Kavathanahalli	623034	
-	-	-	1	1	-	347	156	191	Khadripura	623035	
1	1	-	-	-	-	267	130	137	Manchiganahalli	623036	
-	-	-	1	-	1	216	124	92	Gumlapura	623037	
4	2	2	10	5	5	426	206	220	Kaggalanatha	623038	
3	1	2	1	1	-	157	70	87	Kallarasanahalli	623039	
-	-	-	4	-	4	122	64	58	G.Kodihalli	623040	
-	-	-	1	-	1	154	84	70	G.Vaddahalli	623041	
-----Un-inhabited-----										Kanagaladinne	623042
-	-	-	3	3	-	418	205	213	Byadarahalli	623043	
-	-	-	34	4	30	516	193	323	Rajendrahalli	623044	
-	-	-	-	-	-	5	4	1	Chandamamanahalli	623045	
1	-	1	17	7	10	213	70	143	Doddathihalli	623046	
-	-	-	15	5	10	141	68	73	Cheekurgundlahalli	623047	
1	1	-	4	3	1	388	136	252	Naganahalli	623048	
-	-	-	-	-	-	180	88	92	Kirumani	623049	
-----Un-inhabited-----										Ubbandlahalli	623050
-	-	-	2	1	1	271	151	120	S.Ananthapura	623051	
4	3	1	11	5	6	372	175	197	Punyahalli	623052	
-	-	-	-	-	-	254	111	143	Thammireddihalli	623053	
1	1	-	20	11	9	158	72	86	Bangavadi	623054	
-	-	-	27	24	3	329	157	172	Hebbani	623055	
-	-	-	2	-	2	337	153	184	H.Byappalli	623056	
-	-	-	12	11	1	491	235	256	M.Gollahalli	623057	
4	-	4	17	5	12	387	203	184	H.Kodihalli	623058	
-	-	-	1	-	1	286	115	171	Sunnapakunte	623059	
-	-	-	-	-	-	143	60	83	M.Chamakalahalli	623060	
3	-	3	5	3	2	115	53	62	M.Byapalli	623061	
-	-	-	-	-	-	268	141	127	Kadenahalli	623062	
-	-	-	3	2	1	271	133	138	Pethandahalli	623063	
-	-	-	1	-	1	145	64	81	Budaderu	623064	
3	1	2	4	2	2	439	127	312	C.Hosahalli	623065	
-----Un-inhabited-----										Kotrahalli	623066
17	17	-	3	3	-	242	86	156	Kambamdinne	623067	
-	-	-	-	-	-	27	9	18	Bhimanavoddu	623068	
-	-	-	74	18	56	944	391	553	Gudipalli	623069	
-	-	-	-	-	-	254	99	155	Nagenahalli	623070	
-----Un-inhabited-----										Bommadasanahalli	623071
2	1	1	44	24	20	174	94	80	Kamsanahalli	623072	
-	-	-	2	-	2	8	5	3	Jamdadi Obenahalli	623073	
6	4	2	14	9	5	133	74	59	Hiranyagowdanahalli	623074	
6	-	6	6	5	1	87	48	39	Poojenahalli	623075	
2	1	1	4	2	2	95	44	51	Ganganahalli	623076	
1	-	1	16	7	9	281	117	164	Cheekur	623077	
3	1	2	7	3	4	66	29	37	Dasarahalli	623078	
-----Un-inhabited-----										Siddanahalli	623079
280	110	170	41	22	19	1,380	578	802	Byrakur	623080	
-	-	-	1	1	-	262	90	172	B.Kurubarahalli	623081	
-	-	-	-	-	-	53	25	28	Lakkadoddi	623082	
-	-	-	2	1	1	186	86	100	Perumakanahalli	623083	
5	2	3	39	28	11	307	157	150	Kerasamangala	623084	

VILLAGE PRIMARY
C D Block -

Location code number	Name of Village	Area of Village in hectares	Number of households	Total population (including institutional and houseless population)			Population in the age-group 0-6		
				Persons	Males	Females	Persons	Males	Females
				5	6	7	8	9	10
623085	Mustoor	978.76	751	3,377	1,697	1,680	400	215	185
623086	Nagavara	370.41	354	1,717	860	857	212	99	113
623087	Byatanur	498.47	356	1,612	790	822	221	109	112
623088	Nangali	946.89	1,431	6,359	3,234	3,125	728	391	337
623089	Thondahalli	235.94	116	555	285	270	56	26	30
623090	Halekoppa	257.12	134	687	353	334	71	38	33
623091	Mallekoppa	283.35	133	647	318	329	80	40	40
623092	Venkatapura	116.87	43	237	121	116	27	12	15
623093	Mudigere	333.30	302	1,434	733	701	150	78	72
623094	N.Chamakalahalli	124.05	293	1,517	774	743	273	145	128
623095	Gonikoppa	83.36	21	95	45	50	12	4	8
623096	Kakkaladoddi	81.24	32	145	73	72	15	9	6
623097	N.Chowdenahalli	112.02	80	414	201	213	54	33	21
623098	Seegehalli	83.32	40	199	99	100	24	14	10
623099	Seegehosahalli	111.02	90	442	230	212	52	25	27
623100	Chikkagollahalli	105.37	93	505	250	255	73	36	37
623101	Doddagollahalli	105.83	62	235	111	124	20	8	12
623102	Chokkapalli	144.04				-----Un-inhabited-----			
623103	Kagginahalli	232.70	101	452	229	223	43	14	29
623104	Jallapalli	107.91	37	154	74	80	10	4	6
623105	Chinnabalepalli	136.48	29	147	74	73	13	5	8
623106	T.Kurubarahalli	129.38	65	379	200	179	39	24	15
623107	Thippadoddi	231.30	140	694	355	339	83	50	33
623108	Ugani	140.52	204	1,117	581	536	183	96	87
623109	Patrahalli	141.16	89	422	205	217	60	28	32
623110	Soorakunte	235.77	119	597	316	281	64	41	23
623111	Matsanahalli	238.40	68	326	152	174	39	18	21
623112	Nernahalli	286.53	131	700	354	346	83	42	41
623113	Gummakal	325.65	213	1,137	578	559	135	75	60
623114	Yadahalli	174.33	102	647	307	340	90	40	50
623115	G.Marandahalli	226.26	150	797	394	403	98	59	39
623116	Kasuvuganahalli	219.18	117	584	291	293	68	38	30
623117	Jeeyapalli	152.57				-----Un-inhabited-----			
623118	Payastanahalli	108.18	66	282	149	133	44	20	24
623119	Ramachandrapura	210.21	115	619	282	337	76	36	40
623120	Myalapura	70.59	68	363	182	181	49	22	27
623121	Mittahalli	177.24	77	429	204	225	50	27	23
623122	Rayalamanadinne	13.89	45	225	118	107	23	17	6
623123	Kammasandra	112.57				-----Un-inhabited-----			
623124	Puli Obereddhalli	190.35	109	549	269	280	64	31	33
623125	Doddaguttahalli	148.01	129	570	286	284	67	29	38
623126	Nagamangala	173.96	140	724	368	356	110	60	50
623127	Chokkadoddi	234.90	128	498	234	264	54	28	26
623128	Kothuru	130.39	1	7	2	5	2	-	2
623129	Jeenankunte	25.72	2	15	9	6	5	4	1
623130	Vajranagenahalli	148.69	101	525	254	271	81	32	49
623131	Krishnapura	31.84	2	6	4	2	2	2	-
623132	Chikkaguttahalli	111.68	40	267	135	132	51	32	19
623133	Tuluvanatha	52.65				-----Un-inhabited-----			
623134	Settikal	316.70	203	1,100	556	544	120	59	61
623135	K.Byappalli	153.89	203	934	455	479	107	51	56
623136	Sinighalli	433.77	199	990	496	494	124	60	64
623137	Kothuru	148.56	37	181	88	93	37	20	17
623138	Bevanatha	233.45	82	393	191	202	50	30	20
623139	Batuvarahalli	224.96	97	455	238	217	50	26	24
623140	Thimmapura	139.46	32	159	83	76	17	9	8
623141	D.Kurubarahalli	140.56	64	357	176	181	32	19	13
623142	J.Agrahara	317.16	169	762	373	389	94	44	50
623143	Dommasandra	218.47	199	1,030	539	491	105	58	47
623144	Belaganehalli	324.43	116	578	281	297	67	30	37

PRIMARY CENSUS ABSTRACT

CENSUS ABSTRACT

Mulbagal

Scheduled Castes population			Scheduled Tribes population			Literates			Name of Village
Persons	Males	Females	Persons	Males	Females	Persons	Males	Females	
11	12	13	14	15	16	17	18	19	
2									
657	314	343	105	58	47	2,069	1,204	865	Mustoor
363	183	180	192	99	93	1,014	590	424	Nagavara
633	309	324	-	-	-	952	526	426	Byatanur
1,342	685	657	115	59	56	4,360	2,454	1,906	Nangali
18	7	11	1	1	-	360	215	145	Thondahalli
84	42	42	49	23	26	429	259	170	Halekoppa
233	117	116	-	-	-	460	238	222	Mallekuppa
55	26	29	21	10	11	164	99	65	Venkatapura
971	495	476	81	44	37	879	519	360	Mudigere
-	-	-	-	-	-	722	449	273	N.Chamakalahalli
27	13	14	63	29	34	38	22	16	Gonikuppa
6	3	3	9	4	5	97	61	36	Kakkaladoddi
169	81	88	142	69	73	233	127	106	N.Chowdenahalli
151	73	78	-	-	-	103	60	43	Seegehalli
295	160	135	17	8	9	268	153	115	Seegehosahalli
485	241	244	-	-	-	219	130	89	Chikkagollahalli
1	1	-	70	35	35	127	76	51	Doddagollahalli
-----Un-inhabited-----									Chokkapalli
82	45	37	182	87	95	273	179	94	Kagginahalli
56	25	31	-	-	-	98	60	38	Jallapalli
-	-	-	147	74	73	101	59	42	Chinnabalepalli
-	-	-	186	100	86	244	149	95	T.Kurubarahalli
163	80	83	-	-	-	428	247	181	Thippadoddi
67	33	34	1	1	-	610	358	252	Ugani
93	40	53	-	-	-	261	143	118	Patrahalli
103	55	48	27	12	15	355	217	138	Soorakunte
23	11	12	-	-	-	194	101	93	Matsanahalli
123	60	63	42	18	24	334	206	128	Nernahalli
278	145	133	-	-	-	698	404	294	Gummakal
222	104	118	-	-	-	412	230	182	Yadahalli
325	153	172	66	32	34	554	308	246	G.Marandahalli
305	157	148	75	34	41	294	160	134	Kasuvuganahalli
-----Un-inhabited-----									Jeeyapalli
68	37	31	10	3	7	149	103	46	Payastanahalli
304	149	155	2	1	1	355	187	168	Ramachandrapura
46	25	21	-	-	-	235	133	102	Myalapura
80	36	44	41	19	22	226	124	102	Mittahalli
46	23	23	-	-	-	141	81	60	Rayalamanadinne
-----Un-inhabited-----									Kammasandra
238	111	127	5	2	3	302	178	124	Puli Obeddihalli
153	74	79	322	165	157	245	142	103	Doddaguttahalli
401	208	193	-	-	-	403	228	175	Nagamangala
187	91	96	-	-	-	258	143	115	Chokkadoddi
-	-	-	-	-	-	5	2	3	Kothuru
-	-	-	-	-	-	7	3	4	Jeenankunte
382	187	195	-	-	-	189	118	71	Vajranagenahalli
-	-	-	-	-	-	2	1	1	Krishnapura
30	16	14	156	79	77	147	82	65	Chikkaguttahalli
-----Un-inhabited-----									Tuluvanatha
126	59	67	70	34	36	627	382	245	Settikal
176	83	93	12	5	7	477	270	207	K.Byappalli
243	116	127	1	1	-	521	309	212	Sinigehalli
-	-	-	173	84	89	80	39	41	Kothuru
92	43	49	-	-	-	187	99	88	Bevanatha
58	30	28	77	37	40	206	127	79	Batuvarahalli
74	36	38	-	-	-	78	48	30	Thimmapura
186	97	89	-	-	-	170	87	83	D.Kurubarahalli
273	141	132	-	-	-	461	258	203	J.Agrahara
308	158	150	46	22	24	755	436	319	Dommasandra
103	46	57	-	-	-	349	193	156	Belaganehalli

**VILLAGE PRIMARY
C D Block -**

Location code number	Name of Village	Illiterates			Total workers			Main workers		
		Persons	Males	Females	Persons	Males	Females	Persons	Males	Females
1	2	20	21	22	23	24	25	26	27	28
623085	Mustoor	1,308	493	815	2,092	1,065	1,027	1,180	727	453
623086	Nagavara	703	270	433	824	556	268	728	510	218
623087	Byatanur	660	264	396	998	535	463	189	163	26
623088	Nangali	1,999	780	1,219	3,136	1,897	1,239	2,164	1,589	575
623089	Thondahalli	195	70	125	363	196	167	310	168	142
623090	Halekoppa	258	94	164	514	268	246	421	213	208
623091	Mallekuppa	187	80	107	196	177	19	189	171	18
623092	Venkatapura	73	22	51	141	72	69	62	34	28
623093	Mudigere	555	214	341	858	441	417	473	271	202
623094	N.Chamakalahalli	795	325	470	857	414	443	594	357	237
623095	Gonikuppa	57	23	34	38	25	13	38	25	13
623096	Kakkaladoddi	48	12	36	62	42	20	61	41	20
623097	N.Chowdenahalli	181	74	107	176	111	65	175	111	64
623098	Seegehalli	96	39	57	128	64	64	127	64	63
623099	Seegehoshahalli	174	77	97	261	139	122	255	137	118
623100	Chikkagollahalli	286	120	166	205	124	81	203	123	80
623101	Doddagollahalli	108	35	73	77	51	26	77	51	26
623102	Chokkapalli				-----Un-inhabited-----					
623103	Kagginahalli	179	50	129	299	156	143	243	137	106
623104	Jallapalli	56	14	42	103	49	54	75	39	36
623105	Chinnabalepalli	46	15	31	65	44	21	51	41	10
623106	T.Kurubarahalli	135	51	84	167	118	49	148	116	32
623107	Thippadoddi	266	108	158	348	212	136	325	206	119
623108	Ugani	507	223	284	566	320	246	541	313	228
623109	Patrahalli	161	62	99	229	115	114	211	112	99
623110	Soorakunte	242	99	143	279	181	98	278	180	98
623111	Matsanahalli	132	51	81	179	89	90	177	89	88
623112	Nernahalli	366	148	218	313	205	108	310	203	107
623113	Gummakal	439	174	265	713	351	362	696	340	356
623114	Yadahalli	235	77	158	409	193	216	375	170	205
623115	G.Marandahalli	243	86	157	481	241	240	267	194	73
623116	Kasuvuganahalli	290	131	159	369	174	195	369	174	195
623117	Jeeyapalli				-----Un-inhabited-----					
623118	Payastanahalli	133	46	87	202	108	94	23	19	4
623119	Ramachandrapura	264	95	169	359	164	195	125	73	52
623120	Myalapura	128	49	79	206	108	98	140	90	50
623121	Mittahalli	203	80	123	280	136	144	159	133	26
623122	Rayalamanadinne	84	37	47	91	59	32	70	58	12
623123	Kammasandra				-----Un-inhabited-----					
623124	Puli Obereddihalli	247	91	156	346	170	176	322	166	156
623125	Doddaguttahalli	325	144	181	364	183	181	362	182	180
623126	Nagamangala	321	140	181	427	216	211	227	148	79
623127	Chokkadoddi	240	91	149	315	164	151	134	110	24
623128	Kothuru	2	-	2	1	1	-	1	1	-
623129	Jeenankunte	8	6	2	7	4	3	4	4	-
623130	Vajranagenahalli	336	136	200	274	144	130	246	130	116
623131	Krishnapura	4	3	1	4	2	2	4	2	2
623132	Chikkaguttahalli	120	53	67	139	73	66	132	68	64
623133	Tuluvanatha				-----Un-inhabited-----					
623134	Settikal	473	174	299	713	352	361	690	343	347
623135	K.Byappalli	457	185	272	559	294	265	376	200	176
623136	Sinighalli	469	187	282	644	323	321	270	242	28
623137	Kothuru	101	49	52	118	58	60	45	42	3
623138	Bevanatha	206	92	114	244	118	126	239	116	123
623139	Batuvarahalli	249	111	138	283	156	127	283	156	127
623140	Thimmapura	81	35	46	101	54	47	101	54	47
623141	D.Kurubarahalli	187	89	98	239	123	116	237	121	116
623142	J.Agrahara	301	115	186	448	236	212	234	158	76
623143	Dommasandra	275	103	172	677	352	325	675	350	325
623144	Belaganehalli	229	88	141	340	177	163	295	164	131

PRIMARY CENSUS ABSTRACT

CENSUS ABSTRACT
Mulbagal

Industrial category of main workers													Name of Village 2
Household industry													
Cultivators			Agricultural labourers			workers			Other workers				
Persons	Males	Females	Persons	Males	Females	Persons	Males	Females	Persons	Males	Females		
29	30	31	32	33	34	35	36	37	38	39	40		
542	423	119	550	248	302	11	6	5	77	50	27	Mustoor	
244	168	76	338	221	117	14	8	6	132	113	19	Nagavara	
86	79	7	43	31	12	4	3	1	56	50	6	Byatanur	
726	570	156	348	203	145	29	17	12	1,061	799	262	Nangali	
194	106	88	50	18	32	3	1	2	63	43	20	Thondahalli	
300	144	156	80	34	46	-	-	-	41	35	6	Halekoppa	
60	59	1	87	76	11	1	1	-	41	35	6	Mallekoppa	
53	27	26	-	-	-	-	-	-	9	7	2	Venkatapura	
168	92	76	285	166	119	1	1	-	19	12	7	Mudigere	
78	60	18	122	111	11	284	87	197	110	99	11	N.Chamakalahalli	
8	8	-	26	14	12	-	-	-	4	3	1	Gonikuppa	
42	30	12	10	5	5	-	-	-	9	6	3	Kakkaladoddi	
50	35	15	104	61	43	-	-	-	21	15	6	N.Chowdenahalli	
62	34	28	65	30	35	-	-	-	-	-	-	Seegehalli	
120	69	51	135	68	67	-	-	-	-	-	-	Seegehosahalli	
27	18	9	164	97	67	-	-	-	12	8	4	Chikkagollahalli	
16	14	2	54	31	23	-	-	-	7	6	1	Doddagollahalli	
-----Un-inhabited-----												Chokkapalli	
114	68	46	72	32	40	-	-	-	57	37	20	Kagginahalli	
37	23	14	26	10	16	-	-	-	12	6	6	Jallapalli	
30	26	4	14	9	5	2	1	1	5	5	-	Chinnabalepalli	
103	84	19	23	16	7	10	7	3	12	9	3	T.Kurubarahalli	
154	93	61	96	53	43	5	1	4	70	59	11	Thippadoddi	
27	25	2	51	19	32	14	1	13	449	268	181	Ugani	
147	80	67	31	10	21	2	1	1	31	21	10	Patrahalli	
121	84	37	142	82	60	-	-	-	15	14	1	Soorakunte	
110	61	49	24	7	17	6	3	3	37	18	19	Matsanahalli	
66	66	-	234	130	104	-	-	-	10	7	3	Nernahalli	
318	163	155	215	98	117	72	21	51	91	58	33	Gummakal	
183	81	102	170	80	90	1	1	-	21	8	13	Yadahalli	
120	87	33	59	31	28	10	10	-	78	66	12	G.Marandahalli	
150	67	83	186	80	106	2	2	-	31	25	6	Kasuvuganahalli	
-----Un-inhabited-----												Jeeyapalli	
17	14	3	3	2	1	1	1	-	2	2	-	Payastanahalli	
70	49	21	46	19	27	2	1	1	7	4	3	Ramachandrapura	
79	53	26	29	17	12	4	1	3	28	19	9	Myalapura	
115	100	15	33	25	8	-	-	-	11	8	3	Mittahalli	
34	33	1	32	22	10	-	-	-	4	3	1	Rayalamanadinne	
-----Un-inhabited-----												Kammasandra	
102	56	46	205	103	102	9	2	7	6	5	1	Puli Obereddihalli	
3	2	1	359	180	179	-	-	-	-	-	-	Doddaguttahalli	
72	61	11	136	73	63	3	3	-	16	11	5	Nagamangala	
53	50	3	14	7	7	3	3	-	64	50	14	Chokkadoddi	
1	1	-	-	-	-	-	-	-	-	-	-	Kothuru	
3	3	-	-	-	-	-	-	-	1	1	-	Jeenankunte	
6	3	3	231	124	107	-	-	-	9	3	6	Vajranagenahalli	
4	2	2	-	-	-	-	-	-	-	-	-	Krishnapura	
74	43	31	44	16	28	-	-	-	14	9	5	Chikkaguttahalli	
-----Un-inhabited-----												Tuluvanatha	
480	241	239	136	53	83	-	-	-	74	49	25	Settikal	
120	100	20	9	5	4	78	15	63	169	80	89	K.Byappalli	
179	169	10	14	6	8	13	10	3	64	57	7	Sinigehalli	
35	35	-	1	-	1	-	-	-	9	7	2	Kothuru	
56	29	27	176	83	93	2	1	1	5	3	2	Bevanatha	
97	62	35	181	91	90	1	-	1	4	3	1	Batuvarahalli	
23	14	9	77	39	38	-	-	-	1	1	-	Thimmapura	
38	20	18	196	98	98	-	-	-	3	3	-	D.Kurubarahalli	
108	90	18	62	26	36	-	-	-	64	42	22	J.Agrahara	
378	197	181	274	132	142	-	-	-	23	21	2	Dommasandra	
155	80	75	72	35	37	11	3	8	57	46	11	Belaganehalli	

**VILLAGE PRIMARY
C D Block -**

Location code number	Name of Village	Industrial category								
		Marginal workers			Cultivators			Agricultural labourers		
		Persons	Males	Females	Persons	Males	Females	Persons	Males	Females
1	2	41	42	43	44	45	46	47	48	49
623085	Mustoor	912	338	574	297	59	238	553	241	312
623086	Nagavara	96	46	50	13	8	5	19	4	15
623087	Byatanur	809	372	437	39	17	22	522	260	262
623088	Nangali	972	308	664	407	85	322	291	70	221
623089	Thondahalli	53	28	25	21	13	8	22	11	11
623090	Halekoppa	93	55	38	73	45	28	19	10	9
623091	Mallekuppa	7	6	1	2	2	-	3	2	1
623092	Venkatapura	79	38	41	1	-	1	78	38	40
623093	Mudigere	385	170	215	26	13	13	353	154	199
623094	N.Chamakalahalli	263	57	206	31	-	31	84	7	77
623095	Gonikuppa	-	-	-	-	-	-	-	-	-
623096	Kakkaladoddi	1	1	-	1	1	-	-	-	-
623097	N.Chowdenahalli	1	-	1	-	-	-	1	-	1
623098	Seegehalli	1	-	1	1	-	1	-	-	-
623099	Seegehoshahalli	6	2	4	-	-	-	6	2	4
623100	Chikkagollahalli	2	1	1	-	-	-	2	1	1
623101	Doddagollahalli	-	-	-	-	-	-	-	-	-
623102	Chokkapalli	-----Un-inhabited-----								
623103	Kagginahalli	56	19	37	30	3	27	4	1	3
623104	Jallapalli	28	10	18	8	-	8	4	1	3
623105	Chinnabalepalli	14	3	11	12	2	10	2	1	1
623106	T.Kurubarahalli	19	2	17	11	1	10	6	-	6
623107	Thippadoddi	23	6	17	2	-	2	6	-	6
623108	Ugani	25	7	18	-	-	-	5	1	4
623109	Patrahalli	18	3	15	9	-	9	4	-	4
623110	Soorakunte	1	1	-	-	-	-	1	1	-
623111	Matsanahalli	2	-	2	-	-	-	2	-	2
623112	Nernahalli	3	2	1	-	-	-	3	2	1
623113	Gummakal	17	11	6	4	1	3	4	2	2
623114	Yadahalli	34	23	11	4	2	2	13	7	6
623115	G.Marandahalli	214	47	167	143	32	111	59	12	47
623116	Kasuvuganahalli	-	-	-	-	-	-	-	-	-
623117	Jeeyapalli	-----Un-inhabited-----								
623118	Payastanahalli	179	89	90	4	4	-	153	68	85
623119	Ramachandrapura	234	91	143	9	3	6	183	71	112
623120	Myalapura	66	18	48	35	5	30	22	10	12
623121	Mittahalli	121	3	118	42	1	41	79	2	77
623122	Rayalamanadinne	21	1	20	1	-	1	19	-	19
623123	Kammasandra	-----Un-inhabited-----								
623124	Puli Obereddihalli	24	4	20	4	1	3	17	2	15
623125	Doddaguttahalli	2	1	1	-	-	-	2	1	1
623126	Nagamangala	200	68	132	65	13	52	118	44	74
623127	Chokkadoddi	181	54	127	33	7	26	57	17	40
623128	Kothuru	-	-	-	-	-	-	-	-	-
623129	Jeenankunte	3	-	3	2	-	2	1	-	1
623130	Vajranagenahalli	28	14	14	1	-	1	23	10	13
623131	Krishnapura	-	-	-	-	-	-	-	-	-
623132	Chikkaguttahalli	7	5	2	-	-	-	4	2	2
623133	Tuluvanatha	-----Un-inhabited-----								
623134	Settikal	23	9	14	9	4	5	-	-	-
623135	K.Byappalli	183	94	89	10	10	-	83	45	38
623136	Sinighalli	374	81	293	5	1	4	317	70	247
623137	Kothuru	73	16	57	-	-	-	73	16	57
623138	Bevanatha	5	2	3	1	1	-	1	1	-
623139	Batuvarahalli	-	-	-	-	-	-	-	-	-
623140	Thimmapura	-	-	-	-	-	-	-	-	-
623141	D.Kurubarahalli	2	2	-	1	1	-	1	1	-
623142	J.Agrahara	214	78	136	21	19	2	152	28	124
623143	Dommasandra	2	2	-	-	-	-	1	1	-
623144	Belaganehalli	45	13	32	31	7	24	5	1	4

PRIMARY CENSUS ABSTRACT

CENSUS ABSTRACT
Mulbagal

of marginal workers										Location code	
Household industry workers			Other workers			Non-workers			Name of Village		number
Persons	Males	Females	Persons	Males	Females	Persons	Males	Females		2	
50	51	52	53	54	55	56	57	58			
18	10	8	44	28	16	1,285	632	653	Mustoor	623085	
1	-	1	63	34	29	893	304	589	Nagavara	623086	
12	3	9	236	92	144	614	255	359	Byatanur	623087	
74	15	59	200	138	62	3,223	1,337	1,886	Nangali	623088	
1	1	-	9	3	6	192	89	103	Thondahalli	623089	
-	-	-	1	-	1	173	85	88	Halekoppa	623090	
-	-	-	2	2	-	451	141	310	Mallekoppa	623091	
-	-	-	-	-	-	96	49	47	Venkatapura	623092	
3	2	1	3	1	2	576	292	284	Mudigere	623093	
101	5	96	47	45	2	660	360	300	N.Chamakalahalli	623094	
-	-	-	-	-	-	57	20	37	Gonikuppa	623095	
-	-	-	-	-	-	83	31	52	Kakkaladoddi	623096	
-	-	-	-	-	-	238	90	148	N.Chowdenahalli	623097	
-	-	-	-	-	-	71	35	36	Seegehalli	623098	
-	-	-	-	-	-	181	91	90	Seegehosahalli	623099	
-	-	-	-	-	-	300	126	174	Chikkagollahalli	623100	
-	-	-	-	-	-	158	60	98	Doddagollahalli	623101	
-----Un-inhabited-----										Chokkapalli	623102
-	-	-	22	15	7	153	73	80	Kagginahalli	623103	
-	-	-	16	9	7	51	25	26	Jallapalli	623104	
-	-	-	-	-	-	82	30	52	Chinnabalepalli	623105	
2	1	1	-	-	-	212	82	130	T.Kurubarahalli	623106	
1	-	1	14	6	8	346	143	203	Thippadoddi	623107	
1	-	1	19	6	13	551	261	290	Ugani	623108	
-	-	-	5	3	2	193	90	103	Patrahalli	623109	
-	-	-	-	-	-	318	135	183	Soorakunte	623110	
-	-	-	-	-	-	147	63	84	Matsanahalli	623111	
-	-	-	-	-	-	387	149	238	Nernahalli	623112	
2	2	-	7	6	1	424	227	197	Gummakal	623113	
-	-	-	17	14	3	238	114	124	Yadahalli	623114	
2	1	1	10	2	8	316	153	163	G.Marandahalli	623115	
-	-	-	-	-	-	215	117	98	Kasuvuganahalli	623116	
-----Un-inhabited-----										Jeeyapalli	623117
17	16	1	5	1	4	80	41	39	Payastanahalli	623118	
25	7	18	17	10	7	260	118	142	Ramachandrapura	623119	
2	-	2	7	3	4	157	74	83	Myalapura	623120	
-	-	-	-	-	-	149	68	81	Mittahalli	623121	
1	1	-	-	-	-	134	59	75	Rayalamanadinne	623122	
-----Un-inhabited-----										Kammasandra	623123
1	-	1	2	1	1	203	99	104	Puli Obereddihalli	623124	
-	-	-	-	-	-	206	103	103	Doddaguttahalli	623125	
10	6	4	7	5	2	297	152	145	Nagamangala	623126	
12	6	6	79	24	55	183	70	113	Chokkadoddi	623127	
-	-	-	-	-	-	6	1	5	Kothuru	623128	
-	-	-	-	-	-	8	5	3	Jeenankunte	623129	
-	-	-	4	4	-	251	110	141	Vajranagenahalli	623130	
-	-	-	-	-	-	2	2	-	Krishnapura	623131	
-	-	-	3	3	-	128	62	66	Chikkaguttahalli	623132	
-----Un-inhabited-----										Tuluvanatha	623133
1	1	-	13	4	9	387	204	183	Settikal	623134	
6	2	4	84	37	47	375	161	214	K.Byappalli	623135	
46	4	42	6	6	-	346	173	173	Sinighalli	623136	
-	-	-	-	-	-	63	30	33	Kothuru	623137	
-	-	-	3	-	3	149	73	76	Bevanatha	623138	
-	-	-	-	-	-	172	82	90	Batuvarahalli	623139	
-	-	-	-	-	-	58	29	29	Thimmapura	623140	
-	-	-	-	-	-	118	53	65	D.Kurubarahalli	623141	
-	-	-	41	31	10	314	137	177	J.Agrahara	623142	
-	-	-	1	1	-	353	187	166	Dommasandra	623143	
2	-	2	7	5	2	238	104	134	Belaganehalli	623144	

VILLAGE PRIMARY
C D Block -

Location code number	Name of Village	Area of Village in hectares	Number of households	Total population (including institutional and houseless population)			Population in the age-group 0-6		
				Persons	Males	Females	Persons	Males	Females
				5	6	7	8	9	10
623145	Mopurahalli	188.44	227	942	465	477	105	61	44
623146	Mallanayakanahalli	40.63	116	632	263	369	34	14	20
623147	Puttenahalli	204.43	156	729	363	366	92	50	42
623148	Puli Papenahalli	165.25	94	406	203	203	38	17	21
623149	Kapabikkanahalli	126.53	99	521	267	254	65	34	31
623150	Bovibikkanahalli	200.00	10	45	23	22	7	4	3
623151	Appikondenahalli	79.04	77	336	164	172	36	18	18
623152	Chukkanahalli	82.69	26	157	82	75	20	10	10
623153	Ethurahalli	80.07	51	263	133	130	25	15	10
623154	Thimmaravathanahalli	120.68	204	1,181	625	556	137	73	64
623155	Charakurahalli	124.95				-----Un-inhabited-----			
623156	Kogileri	41.75	111	534	273	261	56	30	26
623157	Sivanapura	33.67				-----Un-inhabited-----			
623158	Vaddaguttahalli	67.24				-----Un-inhabited-----			
623159	Appenahalli	137.69	73	343	178	165	45	26	19
623160	Hosahalli	12.38				-----Un-inhabited-----			
623161	Karavireddihalli	158.72	133	695	351	344	51	23	28
623162	V.Kurubarahalli	101.55	69	398	188	210	57	28	29
623163	Kuppandahalli	138.03	81	412	213	199	47	22	25
623164	Vegamadagu	306.19	196	919	474	445	102	56	46
623165	Sanyasipalli	230.02	72	309	148	161	36	18	18
623166	Kothapalli	115.85				-----Un-inhabited-----			
623167	Dasepalli	102.64	8	33	17	16	3	2	1
623168	Gaddam Chinnepalli	92.87	62	269	146	123	29	15	14
623169	Byrasandra	628.84	213	936	451	485	89	42	47
623170	Jadanagenahalli	60.81				-----Un-inhabited-----			
623171	Yalachehalli	140.87	339	1,387	741	646	174	106	68
623172	Doolapalli	139.50	130	530	266	264	33	20	13
623173	Agara	112.76	104	558	281	277	79	41	38
623174	Jowgupalli	24.20	14	96	53	43	10	6	4
623175	Tayalur	190.68	861	3,805	1,917	1,888	392	199	193
623176	Chamanayakanahalli	69.84				-----Un-inhabited-----			
623177	Madivala	62.23	67	283	145	138	23	13	10
623178	Tayalur Amanikere	282.78				-----Un-inhabited-----			
623179	Meltayalur	209.54	120	625	319	306	61	34	27
623180	Mothakapalli	49.98	128	626	309	317	55	25	30
623181	Achampalli	174.21	136	689	352	337	82	46	36
623182	Jangamahosahalli	193.39	40	181	102	79	17	13	4
623183	Mindahalli	242.05	117	595	296	299	92	41	51
623184	Korevenuru	117.85	90	437	221	216	51	20	31
623185	Kondihalli	106.40	104	500	254	246	69	32	37
623186	Somarasannahalli	254.54	87	370	182	188	42	25	17
623187	Madderi	314.34	157	716	368	348	67	39	28
623188	Kuppampalya	120.81	148	642	339	303	71	39	32
623189	Yadapalli	315.69	16	72	33	39	14	6	8
623190	Ganiganakoppa	149.00	20	103	53	50	16	10	6
623191	Abbihalli	136.61	99	547	282	265	66	38	28

PRIMARY CENSUS ABSTRACT

CENSUS ABSTRACT

Mulbagal

Scheduled Castes population			Scheduled Tribes population			Literates			Name of Village
Persons	Males	Females	Persons	Males	Females	Persons	Males	Females	
11	12	13	14	15	16	17	18	19	2
415	199	216	-	-	-	558	318	240	Mopurahalli
218	67	151	10	5	5	517	226	291	Mallanayakanahalli
534	255	279	-	-	-	389	237	152	Puttenahalli
93	42	51	65	36	29	282	159	123	Pulipapenahalli
60	33	27	301	152	149	270	164	106	Kapabikkanahalli
-	-	-	29	16	13	26	14	12	Bovibikkanahalli
84	40	44	-	-	-	211	116	95	Appikondanahalli
25	12	13	-	-	-	86	56	30	Chukkanahalli
79	37	42	-	-	-	131	75	56	Ethurahalli
182	84	98	3	2	1	756	450	306	Thimmaravathanahalli
			-----Un-inhabited-----						Charakurahalli
27	10	17	41	22	19	264	149	115	Kogileri
			-----Un-inhabited-----						Sivanapura
			-----Un-inhabited-----						Vaddaguttahalli
80	40	40	-	-	-	180	106	74	Appenahalli
			-----Un-inhabited-----						Hosahalli
268	131	137	42	22	20	461	273	188	Karavireddihalli
199	94	105	-	-	-	228	122	106	V.Kurubarahalli
120	66	54	-	-	-	236	139	97	Kuppandahalli
408	205	203	172	88	84	478	273	205	Vegamadagu
163	79	84	48	25	23	153	86	67	Sanyasipalli
			-----Un-inhabited-----						Kothapalli
33	17	16	-	-	-	-	-	-	Dasepalli
93	46	47	-	-	-	160	105	55	Gaddam Chinnepalli
320	152	168	39	19	20	569	308	261	Byrasandra
			-----Un-inhabited-----						Jadanagenahalli
135	67	68	-	-	-	714	444	270	Yalachepalli
115	53	62	-	-	-	382	215	167	Doolapalli
112	54	58	-	-	-	353	200	153	Agara
3	-	3	-	-	-	74	44	30	Jowgupalli
891	434	457	61	33	28	2,533	1,388	1,145	Tayalur
			-----Un-inhabited-----						Chamanayakanahalli
79	41	38	-	-	-	198	119	79	Madivala
			-----Un-inhabited-----						Tayalur Amanikere
335	181	154	-	-	-	363	218	145	Meltayalur
188	89	99	-	-	-	465	247	218	Mothakapalli
96	49	47	13	7	6	482	285	197	Achampalli
35	19	16	-	-	-	122	73	49	Jangamahosahalli
149	73	76	-	-	-	343	191	152	Mindahalli
210	108	102	-	-	-	254	152	102	Korevenuru
102	52	50	-	-	-	275	174	101	Kondihalli
28	12	16	16	7	9	219	120	99	Somarasanaahalli
265	135	130	52	29	23	497	287	210	Madderi
118	64	54	-	-	-	426	249	177	Kuppampalya
57	26	31	-	-	-	44	22	22	Yadapalli
-	-	-	-	-	-	56	30	26	Ganiganakoppa
35	18	17	-	-	-	298	176	122	Abbihalli

**VILLAGE PRIMARY
C D Block -**

Location code number	Name of Village	Illiterates			Total workers			Main workers		
		Persons	Males	Females	Persons	Males	Females	Persons	Males	Females
1	2	20	21	22	23	24	25	26	27	28
623145	Mopurahalli	384	147	237	698	344	354	288	203	85
623146	Mallanayakanahalli	115	37	78	291	128	163	278	127	151
623147	Puttenahalli	340	126	214	499	244	255	204	111	93
623148	Puli Papenahalli	124	44	80	269	132	137	269	132	137
623149	Kapabikkanahalli	251	103	148	265	143	122	264	142	122
623150	Bovibikkanahalli	19	9	10	31	16	15	31	16	15
623151	Appikondenahalli	125	48	77	219	106	113	218	106	112
623152	Chukkanahalli	71	26	45	75	45	30	75	45	30
623153	Ethurahalli	132	58	74	172	88	84	172	88	84
623154	Thimmaravathanahalli	425	175	250	654	328	326	639	320	319
623155	Charakurahalli				-----Un-inhabited-----					
623156	Kogileri	270	124	146	308	158	150	290	151	139
623157	Sivanapura				-----Un-inhabited-----					
623158	Vaddaguttahalli				-----Un-inhabited-----					
623159	Appenahalli	163	72	91	191	102	89	188	100	88
623160	Hosahalli				-----Un-inhabited-----					
623161	Karavireddihalli	234	78	156	423	213	210	409	208	201
623162	V.Kurubarahalli	170	66	104	272	130	142	272	130	142
623163	Kuppandahalli	176	74	102	284	149	135	284	149	135
623164	Vegamadagu	441	201	240	544	288	256	529	282	247
623165	Sanyasipalli	156	62	94	200	94	106	177	87	90
623166	Kothapalli				-----Un-inhabited-----					
623167	Dasepalli	33	17	16	27	14	13	27	14	13
623168	Gaddam Chinnepalli	109	41	68	165	84	81	137	70	67
623169	Byrasandra	367	143	224	636	314	322	618	301	317
623170	Jadanagenahalli				-----Un-inhabited-----					
623171	Yalachepalli	673	297	376	676	395	281	638	370	268
623172	Doolapalli	148	51	97	217	144	73	212	142	70
623173	Agara	205	81	124	344	177	167	285	161	124
623174	Jowgupalli	22	9	13	57	34	23	50	31	19
623175	Tayalur	1,272	529	743	1,640	1,090	550	1,323	912	411
623176	Chamanayakanahalli				-----Un-inhabited-----					
623177	Madivala	85	26	59	119	82	37	118	81	37
623178	Tayalur Amanikere				-----Un-inhabited-----					
623179	Meltayalur	262	101	161	397	206	191	388	200	188
623180	Mothakapalli	161	62	99	404	196	208	246	165	81
623181	Achampalli	207	67	140	365	207	158	365	207	158
623182	Jangamahosahalli	59	29	30	120	69	51	62	45	17
623183	Mindahalli	252	105	147	247	180	67	247	180	67
623184	Korevenuru	183	69	114	280	144	136	172	122	50
623185	Kondihalli	225	80	145	270	136	134	171	119	52
623186	Somarasannahalli	151	62	89	121	102	19	121	102	19
623187	Madderi	219	81	138	403	217	186	134	105	29
623188	Kuppampalya	216	90	126	396	208	188	121	66	55
623189	Yadapalli	28	11	17	49	25	24	12	6	6
623190	Ganiganakoppa	47	23	24	32	30	2	31	30	1
623191	Abbihalli	249	106	143	181	163	18	169	154	15

PRIMARY CENSUS ABSTRACT

CENSUS ABSTRACT
Mulbagal

Industrial category of main workers													Name of Village 2
Cultivators			Agricultural labourers			Household industry workers			Other workers				
Persons	Males	Females	Persons	Males	Females	Persons	Males	Females	Persons	Males	Females		
29	30	31	32	33	34	35	36	37	38	39	40		
145	113	32	95	57	38	2	1	1	46	32	14	Mopurahalli	
91	47	44	116	46	70	21	9	12	50	25	25	Mallanayakanahalli	
128	79	49	65	25	40	-	-	-	11	7	4	Puttenahalli	
244	122	122	24	9	15	-	-	-	1	1	-	Puli Papenahalli	
88	46	42	157	87	70	3	1	2	16	8	8	Kapabikkanahalli	
29	15	14	2	1	1	-	-	-	-	-	-	Bovibikkanahalli	
172	86	86	39	17	22	1	-	1	6	3	3	Appikondenahalli	
22	14	8	48	28	20	-	-	-	5	3	2	Chukkanahalli	
-	-	-	172	88	84	-	-	-	-	-	-	Ethurahalli	
309	144	165	127	61	66	-	-	-	203	115	88	Thimmaravathanahalli	
-----Un-inhabited-----												Charakurahalli	
76	40	36	199	100	99	2	-	2	13	11	2	Kogileri	
-----Un-inhabited-----												Sivanapura	
-----Un-inhabited-----												Vaddaguttahalli	
143	74	69	19	9	10	-	-	-	26	17	9	Appenahalli	
-----Un-inhabited-----												Hosahalli	
286	137	149	49	17	32	-	-	-	74	54	20	Karavireddihalli	
168	79	89	100	48	52	-	-	-	4	3	1	V.Kurubarahalli	
234	126	108	50	23	27	-	-	-	-	-	-	Kuppandahalli	
272	149	123	251	128	123	1	-	1	5	5	-	Vegamadagu	
84	44	40	91	43	48	2	-	2	-	-	-	Sanyasipalli	
-----Un-inhabited-----												Kothapalli	
-	-	-	27	14	13	-	-	-	-	-	-	Dasepalli	
81	44	37	45	22	23	-	-	-	11	4	7	Gaddam Chinnepalli	
414	208	206	125	54	71	39	17	22	40	22	18	Byrasandra	
-----Un-inhabited-----												Jadanagenahalli	
275	179	96	335	167	168	3	1	2	25	23	2	Yalachepalli	
138	91	47	36	20	16	1	1	-	37	30	7	Doolapalli	
143	68	75	76	34	42	3	2	1	63	57	6	Agara	
28	18	10	16	8	8	-	-	-	6	5	1	Jowgupalli	
123	104	19	323	135	188	22	6	16	855	667	188	Tayalur	
-----Un-inhabited-----												Chamanayakanahalli	
44	35	9	39	19	20	-	-	-	35	27	8	Madivala	
-----Un-inhabited-----												Tayalur Amanikere	
133	65	68	198	102	96	1	1	-	56	32	24	Meltayalur	
58	56	2	76	32	44	5	1	4	107	76	31	Mothakapalli	
150	81	69	166	84	82	-	-	-	49	42	7	Achampalli	
20	20	-	29	14	15	1	1	-	12	10	2	Jangamahosahalli	
62	47	15	89	54	35	15	6	9	81	73	8	Mindahalli	
56	44	12	7	4	3	6	2	4	103	72	31	Korevenuru	
52	48	4	50	28	22	1	-	1	68	43	25	Kondihalli	
72	64	8	38	31	7	1	-	1	10	7	3	Somarasannahalli	
89	76	13	15	9	6	-	-	-	30	20	10	Madderi	
97	52	45	12	7	5	3	2	1	9	5	4	Kuppampalya	
9	5	4	-	-	-	1	-	1	2	1	1	Yadapalli	
24	24	-	2	2	-	-	-	-	5	4	1	Ganiganakoppa	
68	68	-	33	29	4	4	3	1	64	54	10	Abbihalli	

VILLAGE PRIMARY
C D Block -

Location code		Industrial category								
		Marginal workers			Cultivators			Agricultural labourers		
number	Name of Village	Persons	Males	Females	Persons	Males	Females	Persons	Males	Females
1	2	41	42	43	44	45	46	47	48	49
623145	Mopurahalli	410	141	269	162	52	110	112	33	79
623146	Mallanayakanahalli	13	1	12	3	-	3	4	-	4
623147	Puttenahalli	295	133	162	11	5	6	264	121	143
623148	Puli Papenahalli	-	-	-	-	-	-	-	-	-
623149	Kapabikkanahalli	1	1	-	-	-	-	-	-	-
623150	Bovibikkanahalli	-	-	-	-	-	-	-	-	-
623151	Appikondenahalli	1	-	1	1	-	1	-	-	-
623152	Chukkanahalli	-	-	-	-	-	-	-	-	-
623153	Ethurahalli	-	-	-	-	-	-	-	-	-
623154	Thimmaravathanahalli	15	8	7	7	5	2	1	-	1
623155	Charakurahalli	-	-	-	-	-	-	-	-	-
623156	Kogileri	18	7	11	4	1	3	12	5	7
623157	Sivanapura	-	-	-	-	-	-	-	-	-
623158	Vaddaguttahalli	-	-	-	-	-	-	-	-	-
623159	Appenahalli	3	2	1	1	1	-	-	-	-
623160	Hosahalli	-	-	-	-	-	-	-	-	-
623161	Karavireddihalli	14	5	9	2	-	2	7	1	6
623162	V.Kurubarahalli	-	-	-	-	-	-	-	-	-
623163	Kuppandahalli	-	-	-	-	-	-	-	-	-
623164	Vegamadagu	15	6	9	5	1	4	2	1	1
623165	Sanyasipalli	23	7	16	4	2	2	6	3	3
623166	Kothapalli	-	-	-	-	-	-	-	-	-
623167	Dasepalli	-	-	-	-	-	-	-	-	-
623168	Gaddam Chinnepalli	28	14	14	3	2	1	15	7	8
623169	Byrasandra	18	13	5	15	11	4	1	1	-
623170	Jadanagenahalli	-	-	-	-	-	-	-	-	-
623171	Yalacheipalli	38	25	13	23	17	6	11	5	6
623172	Doolapalli	5	2	3	2	1	1	2	-	2
623173	Agara	59	16	43	9	6	3	1	-	1
623174	Jowgupalli	7	3	4	4	2	2	2	-	2
623175	Tayalur	317	178	139	8	3	5	5	3	2
623176	Chamanayakanahalli	-	-	-	-	-	-	-	-	-
623177	Madivala	1	1	-	-	-	-	1	1	-
623178	Tayalur Amanikere	-	-	-	-	-	-	-	-	-
623179	Meltayalur	9	6	3	1	1	-	-	-	-
623180	Mothakapalli	158	31	127	3	3	-	130	16	114
623181	Achampalli	-	-	-	-	-	-	-	-	-
623182	Jangamahosahalli	58	24	34	5	3	2	34	13	21
623183	Mindahalli	-	-	-	-	-	-	-	-	-
623184	Korevenuru	108	22	86	6	1	5	1	1	-
623185	Kondihalli	99	17	82	4	2	2	3	2	1
623186	Somarasannahalli	-	-	-	-	-	-	-	-	-
623187	Madderi	269	112	157	14	7	7	140	65	75
623188	Kuppampalya	275	142	133	23	13	10	247	125	122
623189	Yadapalli	37	19	18	-	-	-	36	19	17
623190	Ganiganakoppa	1	-	1	-	-	-	-	-	-
623191	Abbihalli	12	9	3	2	2	-	7	4	3

PRIMARY CENSUS ABSTRACT

CENSUS ABSTRACT

Mulbagal

of marginal workers

Household industry workers			Other workers			Non-workers			Name of Village	Location code
Persons	Males	Females	Persons	Males	Females	Persons	Males	Females		
50	51	52	53	54	55	56	57	58	2	1
11	1	10	125	55	70	244	121	123	Mopurahalli	623145
2	-	2	4	1	3	341	135	206	Mallanayakanahalli	623146
3	2	1	17	5	12	230	119	111	Puttenahalli	623147
-	-	-	-	-	-	137	71	66	Puli Papenahalli	623148
-	-	-	1	1	-	256	124	132	Kapabikkanahalli	623149
-	-	-	-	-	-	14	7	7	Bovibikkanahalli	623150
-	-	-	-	-	-	117	58	59	Appikondenahalli	623151
-	-	-	-	-	-	82	37	45	Chukkanahalli	623152
-	-	-	-	-	-	91	45	46	Ethurahalli	623153
-	-	-	7	3	4	527	297	230	Thimmaravathanahalli	623154
-	-	-	-----Un-inhabited-----			-	-	-	Charakurahalli	623155
-	-	-	2	1	1	226	115	111	Kogileri	623156
-	-	-	-----Un-inhabited-----			-	-	-	Sivanapura	623157
-	-	-	-----Un-inhabited-----			-	-	-	Vaddaguttahalli	623158
-	-	-	2	1	1	152	76	76	Appenahalli	623159
-	-	-	-----Un-inhabited-----			-	-	-	Hosahalli	623160
-	-	-	5	4	1	272	138	134	Karavireddihalli	623161
-	-	-	-	-	-	126	58	68	V.Kurubarahalli	623162
-	-	-	-	-	-	128	64	64	Kuppandahalli	623163
-	-	-	8	4	4	375	186	189	Vegamadagu	623164
6	1	5	7	1	6	109	54	55	Sanyasipalli	623165
-	-	-	-----Un-inhabited-----			-	-	-	Kothapalli	623166
-	-	-	-	-	-	6	3	3	Dasepalli	623167
-	-	-	10	5	5	104	62	42	Gaddam Chinnepalli	623168
-	-	-	2	1	1	300	137	163	Byrasandra	623169
-	-	-	-----Un-inhabited-----			-	-	-	Jadanagenahalli	623170
-	-	-	4	3	1	711	346	365	Yalachepalli	623171
-	-	-	1	1	-	313	122	191	Doolapalli	623172
1	1	-	48	9	39	214	104	110	Agara	623173
-	-	-	1	1	-	39	19	20	Jowgupalli	623174
10	5	5	294	167	127	2,165	827	1,338	Tayalur	623175
-	-	-	-----Un-inhabited-----			-	-	-	Chamanayakanahalli	623176
-	-	-	-	-	-	164	63	101	Madivala	623177
-	-	-	-----Un-inhabited-----			-	-	-	Tayalur Amanikere	623178
-	-	-	8	5	3	228	113	115	Meltayalur	623179
2	1	1	23	11	12	222	113	109	Mothakapalli	623180
-	-	-	-	-	-	324	145	179	Achampalli	623181
3	1	2	16	7	9	61	33	28	Jangamahosahalli	623182
-	-	-	-	-	-	348	116	232	Mindahalli	623183
2	2	-	99	18	81	157	77	80	Korevenuru	623184
-	-	-	92	13	79	230	118	112	Kondihalli	623185
-	-	-	-	-	-	249	80	169	Somarasanaahalli	623186
2	-	2	113	40	73	313	151	162	Madderi	623187
1	-	1	4	4	-	246	131	115	Kuppampalya	623188
-	-	-	1	-	1	23	8	15	Yadapalli	623189
-	-	-	1	-	1	71	23	48	Ganiganakoppa	623190
-	-	-	3	3	-	366	119	247	Abbihalli	623191

**Urban PCA-Town wise
Primary Census Abstract**

URBAN PRIMARY

Location code number	Name of Town/ Ward	Area in Square Kilometre	Number of households	Total population (including institutional and houseless population)			Population in the age-group 0-6		
				Persons	Males	Females	Persons	Males	Females
1	2	3	4	5	6	7	8	9	10
803220	Srinivaspur (TMC)	1.84	5,695	26,793	13,608	13,185	2,921	1,484	1,437
0001	Ward No. 1		406	1,818	970	848	163	74	89
0002	Ward No. 2		274	1,274	576	698	99	52	47
0003	Ward No. 3		139	570	285	285	56	26	30
0004	Ward No. 4		296	1,364	679	685	151	78	73
0005	Ward No. 5		362	2,001	1,232	769	164	79	85
0006	Ward No. 6		202	816	411	405	67	28	39
0007	Ward No. 7		167	647	326	321	57	39	18
0008	Ward No. 8		173	734	363	371	68	39	29
0009	Ward No. 9		220	992	491	501	113	58	55
0010	Ward No. 10		221	1,163	576	587	125	58	67
0011	Ward No. 11		339	1,491	739	752	169	102	67
0012	Ward No. 12		189	937	464	473	106	55	51
0013	Ward No. 13		210	1,160	656	504	116	53	63
0014	Ward No. 14		321	1,513	789	724	217	111	106
0015	Ward No. 15		109	567	277	290	68	38	30
0016	Ward No. 16		455	2,343	1,191	1,152	343	187	156
0017	Ward No. 17		396	1,801	834	967	181	86	95
0018	Ward No. 18		184	826	377	449	87	43	44
0019	Ward No. 19		146	611	297	314	54	31	23
0020	Ward No. 20		202	854	410	444	82	40	42
0021	Ward No. 21		228	1,259	632	627	200	95	105
0022	Ward No. 22		244	1,198	605	593	153	78	75
0023	Ward No. 23		212	854	428	426	82	34	48
803221	Kolar (CMC)	18.30	30,506	1,38,462	69,910	68,552	17,049	8,591	8,458
0001	Ward No. 1		793	4,121	2,004	2,117	382	188	194
0002	Ward No. 2		927	4,224	2,161	2,063	475	235	240
0003	Ward No. 3		866	3,826	1,865	1,961	404	197	207
0004	Ward No. 4		724	3,047	1,547	1,500	309	162	147
0005	Ward No. 5		808	3,526	1,629	1,897	357	169	188
0006	Ward No. 6		1,267	5,469	2,729	2,740	611	308	303
0007	Ward No. 7		929	3,773	1,863	1,910	373	191	182
0008	Ward No. 8		660	2,921	1,506	1,415	321	166	155
0009	Ward No. 9		406	2,093	1,133	960	227	116	111
0010	Ward No. 10		695	3,211	1,639	1,572	249	130	119
0011	Ward No. 11		476	1,969	984	985	152	90	62
0012	Ward No. 12		662	2,722	1,353	1,369	195	100	95
0013	Ward No. 13		794	3,235	1,617	1,618	307	164	143
0014	Ward No. 14		996	4,266	2,189	2,077	416	200	216
0015	Ward No. 15		934	4,102	2,034	2,068	485	251	234
0016	Ward No. 16		939	4,422	2,213	2,209	658	309	349
0017	Ward No. 17		813	3,922	1,982	1,940	529	262	267
0018	Ward No. 18		1,637	7,765	4,020	3,745	1,046	544	502
0019	Ward No. 19		598	2,967	1,505	1,462	394	197	197
0020	Ward No. 20		631	2,855	1,446	1,409	252	149	103
0021	Ward No. 21		731	3,154	1,529	1,625	330	158	172
0022	Ward No. 22		462	2,306	1,161	1,145	335	157	178
0023	Ward No. 23		550	2,442	1,261	1,181	290	149	141
0024	Ward No. 24		703	3,525	1,847	1,678	446	223	223
0025	Ward No. 25		720	3,307	1,672	1,635	473	243	230
0026	Ward No. 26		615	3,098	1,591	1,507	371	189	182
0027	Ward No. 27		1,418	5,788	2,963	2,825	686	362	324
0028	Ward No. 28		936	4,030	2,042	1,988	427	209	218
0029	Ward No. 29		1,204	4,887	2,454	2,433	600	312	288
0030	Ward No. 30		804	3,696	1,869	1,827	542	270	272
0031	Ward No. 31		838	3,852	1,944	1,908	537	247	290
0032	Ward No. 32		950	4,582	2,321	2,261	729	371	358
0033	Ward No. 33		1,561	7,466	3,791	3,675	1,162	582	580
0034	Ward No. 34		1,152	5,404	2,732	2,672	848	435	413
0035	Ward No. 35		1,307	6,489	3,314	3,175	1,131	556	575
803222	Malur (TMC)	9.26	9,412	40,050	20,377	19,673	4,589	2,334	2,255

PRIMARY CENSUS ABSTRACT

CENSUS ABSTRACT

Scheduled Castes population			Scheduled Tribes population			Literates			Name of Town/ Ward
Persons	Males	Females	Persons	Males	Females	Persons	Males	Females	
11	12	13	14	15	16	17	18	19	2
4,648	2,436	2,212	722	410	312	19,774	10,605	9,169	Srinivaspur (TMC)
596	328	268	109	59	50	1,457	841	616	Ward No. 1
149	45	104	52	15	37	1,054	496	558	Ward No. 2
3	1	2	-	-	-	419	229	190	Ward No. 3
44	18	26	18	9	9	1,033	528	505	Ward No. 4
852	591	261	213	182	31	1,353	960	393	Ward No. 5
4	2	2	-	-	-	621	339	282	Ward No. 6
4	2	2	9	5	4	522	266	256	Ward No. 7
21	11	10	1	1	-	553	291	262	Ward No. 8
493	240	253	-	-	-	592	334	258	Ward No. 9
352	177	175	35	16	19	913	476	437	Ward No. 10
1,076	536	540	44	16	28	812	435	377	Ward No. 11
-	-	-	-	-	-	636	314	322	Ward No. 12
51	26	25	6	5	1	949	572	377	Ward No. 13
30	16	14	3	1	2	1,229	648	581	Ward No. 14
-	-	-	-	-	-	387	192	195	Ward No. 15
18	9	9	5	3	2	1,528	794	734	Ward No. 16
267	109	158	105	42	63	1,457	704	753	Ward No. 17
181	83	98	48	23	25	662	312	350	Ward No. 18
36	16	20	33	15	18	495	247	248	Ward No. 19
369	172	197	3	2	1	571	301	270	Ward No. 20
-	-	-	6	1	5	846	441	405	Ward No. 21
13	6	7	8	3	5	958	498	460	Ward No. 22
89	48	41	24	12	12	727	387	340	Ward No. 23
16,536	8,388	8,148	2,094	1,068	1,026	1,02,954	54,023	48,931	Kolar (CMC)
1,090	551	539	20	9	11	3,293	1,675	1,618	Ward No. 1
2,539	1,294	1,245	14	6	8	3,005	1,677	1,328	Ward No. 2
966	468	498	144	74	70	3,019	1,526	1,493	Ward No. 3
442	219	223	167	88	79	2,437	1,293	1,144	Ward No. 4
565	267	298	53	21	32	2,810	1,369	1,441	Ward No. 5
2,115	1,037	1,078	87	42	45	3,983	2,099	1,884	Ward No. 6
835	409	426	76	38	38	2,992	1,537	1,455	Ward No. 7
191	129	62	299	151	148	2,183	1,200	983	Ward No. 8
43	41	2	38	25	13	1,752	981	771	Ward No. 9
213	133	80	41	26	15	2,796	1,457	1,339	Ward No. 10
114	53	61	13	8	5	1,706	872	834	Ward No. 11
194	93	101	44	20	24	2,418	1,219	1,199	Ward No. 12
842	415	427	33	15	18	2,593	1,353	1,240	Ward No. 13
655	345	310	86	51	35	3,523	1,887	1,636	Ward No. 14
1,698	860	838	173	92	81	2,863	1,506	1,357	Ward No. 15
65	29	36	10	4	6	3,074	1,584	1,490	Ward No. 16
37	18	19	6	3	3	2,845	1,476	1,369	Ward No. 17
34	18	16	11	5	6	5,799	3,062	2,737	Ward No. 18
8	5	3	-	-	-	2,371	1,220	1,151	Ward No. 19
38	20	18	23	12	11	2,421	1,233	1,188	Ward No. 20
101	52	49	28	18	10	2,466	1,254	1,212	Ward No. 21
12	6	6	14	7	7	1,820	944	876	Ward No. 22
49	25	24	10	6	4	1,939	1,055	884	Ward No. 23
208	168	40	47	31	16	2,821	1,547	1,274	Ward No. 24
14	7	7	8	-	8	2,467	1,284	1,183	Ward No. 25
592	262	330	27	11	16	2,374	1,274	1,100	Ward No. 26
460	230	230	114	63	51	4,455	2,405	2,050	Ward No. 27
931	496	435	73	35	38	2,946	1,602	1,344	Ward No. 28
569	284	285	108	48	60	3,354	1,797	1,557	Ward No. 29
4	1	3	-	-	-	2,685	1,381	1,304	Ward No. 30
220	109	111	121	61	60	2,768	1,449	1,319	Ward No. 31
46	26	20	30	14	16	3,166	1,645	1,521	Ward No. 32
-	-	-	15	6	9	4,697	2,471	2,226	Ward No. 33
479	237	242	153	73	80	3,736	1,923	1,813	Ward No. 34
167	81	86	8	5	3	3,377	1,766	1,611	Ward No. 35
6,806	3,437	3,369	1,403	738	665	29,244	15,770	13,474	Malur (TMC)

URBAN PRIMARY

Location code number	Name of Town/ Ward	Illiterates			Total workers			Main workers		
		Persons	Males	Females	Persons	Males	Females	Persons	Males	Females
1	2	20	21	22	23	24	25	26	27	28
803220	Srinivaspur (TMC)	7,019	3,003	4,016	9,372	7,189	2,183	8,557	6,585	1,972
0001	Ward No. 1	361	129	232	590	470	120	536	444	92
0002	Ward No. 2	220	80	140	384	296	88	359	274	85
0003	Ward No. 3	151	56	95	207	174	33	203	171	32
0004	Ward No. 4	331	151	180	442	403	39	392	357	35
0005	Ward No. 5	648	272	376	757	468	289	700	426	274
0006	Ward No. 6	195	72	123	316	235	81	285	212	73
0007	Ward No. 7	125	60	65	238	186	52	210	170	40
0008	Ward No. 8	181	72	109	336	222	114	332	218	114
0009	Ward No. 9	400	157	243	437	285	152	433	282	151
0010	Ward No. 10	250	100	150	421	319	102	419	319	100
0011	Ward No. 11	679	304	375	757	463	294	741	458	283
0012	Ward No. 12	301	150	151	317	259	58	240	202	38
0013	Ward No. 13	211	84	127	314	269	45	290	249	41
0014	Ward No. 14	284	141	143	490	420	70	484	417	67
0015	Ward No. 15	180	85	95	175	144	31	109	97	12
0016	Ward No. 16	815	397	418	710	619	91	689	605	84
0017	Ward No. 17	344	130	214	547	416	131	493	373	120
0018	Ward No. 18	164	65	99	260	211	49	258	211	47
0019	Ward No. 19	116	50	66	218	155	63	191	135	56
0020	Ward No. 20	283	109	174	346	248	98	334	242	92
0021	Ward No. 21	413	191	222	395	343	52	231	196	35
0022	Ward No. 22	240	107	133	399	344	55	339	299	40
0023	Ward No. 23	127	41	86	316	240	76	289	228	61
803221	Kolar (CMC)	35,508	15,887	19,621	53,777	38,897	14,880	45,985	33,969	12,016
0001	Ward No. 1	828	329	499	1,389	1,015	374	1,177	892	285
0002	Ward No. 2	1,219	484	735	1,984	1,245	739	1,861	1,177	684
0003	Ward No. 3	807	339	468	1,436	1,055	381	1,391	1,036	355
0004	Ward No. 4	610	254	356	1,088	817	271	936	692	244
0005	Ward No. 5	716	260	456	1,269	886	383	1,192	828	364
0006	Ward No. 6	1,486	630	856	2,326	1,518	808	1,642	1,152	490
0007	Ward No. 7	781	326	455	1,440	1,053	387	1,275	941	334
0008	Ward No. 8	738	306	432	1,253	836	417	1,191	795	396
0009	Ward No. 9	341	152	189	658	564	94	577	505	72
0010	Ward No. 10	415	182	233	1,046	804	242	980	766	214
0011	Ward No. 11	263	112	151	758	591	167	640	532	108
0012	Ward No. 12	304	134	170	893	672	221	810	625	185
0013	Ward No. 13	642	264	378	1,314	877	437	1,200	803	397
0014	Ward No. 14	743	302	441	1,685	1,217	468	1,447	1,059	388
0015	Ward No. 15	1,239	528	711	1,493	1,111	382	1,207	960	247
0016	Ward No. 16	1,348	629	719	1,951	1,263	688	1,565	1,017	548
0017	Ward No. 17	1,077	506	571	1,647	1,161	486	1,391	1,018	373
0018	Ward No. 18	1,966	958	1,008	3,189	2,257	932	2,527	1,811	716
0019	Ward No. 19	596	285	311	1,020	851	169	863	736	127
0020	Ward No. 20	434	213	221	974	823	151	813	700	113
0021	Ward No. 21	688	275	413	1,116	864	252	936	722	214
0022	Ward No. 22	486	217	269	741	655	86	679	603	76
0023	Ward No. 23	503	206	297	846	693	153	487	409	78
0024	Ward No. 24	704	300	404	1,293	982	311	1,192	918	274
0025	Ward No. 25	840	388	452	1,272	1,008	264	1,222	976	246
0026	Ward No. 26	724	317	407	947	748	199	812	645	167
0027	Ward No. 27	1,333	558	775	2,325	1,735	590	2,047	1,547	500
0028	Ward No. 28	1,084	440	644	1,789	1,199	590	1,656	1,130	526
0029	Ward No. 29	1,533	657	876	1,891	1,397	494	1,585	1,208	377
0030	Ward No. 30	1,011	488	523	1,462	1,132	330	1,316	1,033	283
0031	Ward No. 31	1,084	495	589	1,549	1,127	422	1,455	1,092	363
0032	Ward No. 32	1,416	676	740	1,894	1,303	591	1,702	1,201	501
0033	Ward No. 33	2,769	1,320	1,449	3,138	2,088	1,050	2,513	1,777	736
0034	Ward No. 34	1,668	809	859	1,831	1,394	437	1,351	1,045	306
0035	Ward No. 35	3,112	1,548	1,564	2,870	1,956	914	2,347	1,618	729
803222	Malur (TMC)	10,806	4,607	6,199	15,444	11,538	3,906	13,690	10,445	3,245

PRIMARY CENSUS ABSTRACT

CENSUS ABSTRACT

Industrial category of main workers													Name of Town/ Ward
Cultivators			Agricultural labourers			Household industry workers			Other workers				
Persons	Males	Females	Persons	Males	Females	Persons	Males	Females	Persons	Males	Females		
29	30	31	32	33	34	35	36	37	38	39	40	2	
544	458	86	1,104	499	605	349	276	73	6,560	5,352	1,208	Srinivaspur (TMC)	
40	38	2	9	8	1	4	4	-	483	394	89	Ward No. 1	
26	26	-	11	9	2	43	37	6	279	202	77	Ward No. 2	
26	26	-	4	4	-	2	2	-	171	139	32	Ward No. 3	
24	23	1	2	2	-	-	-	-	366	332	34	Ward No. 4	
38	36	2	427	215	212	-	-	-	235	175	60	Ward No. 5	
17	12	5	42	11	31	4	3	1	222	186	36	Ward No. 6	
19	15	4	1	-	1	3	3	-	187	152	35	Ward No. 7	
90	65	25	50	7	43	1	-	1	191	146	45	Ward No. 8	
103	76	27	101	28	73	7	3	4	222	175	47	Ward No. 9	
14	12	2	78	44	34	41	33	8	286	230	56	Ward No. 10	
19	13	6	203	64	139	19	9	10	500	372	128	Ward No. 11	
1	1	-	3	3	-	-	-	-	236	198	38	Ward No. 12	
4	4	-	9	9	-	6	6	-	271	230	41	Ward No. 13	
3	3	-	-	-	-	6	5	1	475	409	66	Ward No. 14	
1	1	-	3	3	-	1	-	1	104	93	11	Ward No. 15	
6	6	-	3	3	-	137	107	30	543	489	54	Ward No. 16	
25	23	2	19	12	7	10	10	-	439	328	111	Ward No. 17	
16	15	1	41	34	7	1	1	-	200	161	39	Ward No. 18	
10	10	-	2	2	-	6	4	2	173	119	54	Ward No. 19	
24	18	6	85	32	53	2	1	1	223	191	32	Ward No. 20	
11	11	-	7	6	1	2	1	1	211	178	33	Ward No. 21	
6	6	-	4	3	1	49	44	5	280	246	34	Ward No. 22	
21	18	3	-	-	-	5	3	2	263	207	56	Ward No. 23	
913	771	142	1,625	1,169	456	4,465	2,309	2,156	38,982	29,720	9,262	Kolar (CMC)	
24	23	1	77	60	17	71	42	29	1,005	767	238	Ward No. 1	
85	72	13	310	206	104	4	3	1	1,462	896	566	Ward No. 2	
9	7	2	80	48	32	5	3	2	1,297	978	319	Ward No. 3	
21	19	2	5	4	1	4	3	1	906	666	240	Ward No. 4	
20	20	-	11	7	4	32	13	19	1,129	788	341	Ward No. 5	
28	22	6	47	34	13	26	9	17	1,541	1,087	454	Ward No. 6	
13	13	-	25	17	8	14	8	6	1,223	903	320	Ward No. 7	
10	7	3	3	3	-	145	42	103	1,033	743	290	Ward No. 8	
2	2	-	2	-	2	6	4	2	567	499	68	Ward No. 9	
4	4	-	-	-	-	11	4	7	965	758	207	Ward No. 10	
11	9	2	50	37	13	3	3	-	576	483	93	Ward No. 11	
11	10	1	3	3	-	4	4	-	792	608	184	Ward No. 12	
63	61	2	9	6	3	9	7	2	1,119	729	390	Ward No. 13	
57	47	10	84	68	16	11	6	5	1,295	938	357	Ward No. 14	
17	16	1	4	3	1	6	5	1	1,180	936	244	Ward No. 15	
10	5	5	187	119	68	140	39	101	1,228	854	374	Ward No. 16	
62	53	9	6	5	1	225	96	129	1,098	864	234	Ward No. 17	
20	18	2	38	29	9	535	299	236	1,934	1,465	469	Ward No. 18	
9	6	3	3	2	1	42	39	3	809	689	120	Ward No. 19	
143	129	14	1	-	1	52	44	8	617	527	90	Ward No. 20	
30	23	7	76	62	14	155	127	28	675	510	165	Ward No. 21	
4	4	-	27	23	4	67	46	21	581	530	51	Ward No. 22	
3	3	-	1	1	-	29	20	9	454	385	69	Ward No. 23	
7	6	1	7	5	2	33	17	16	1,145	890	255	Ward No. 24	
6	4	2	5	4	1	12	8	4	1,199	960	239	Ward No. 25	
16	13	3	8	6	2	60	40	20	728	586	142	Ward No. 26	
57	48	9	35	23	12	53	34	19	1,902	1,442	460	Ward No. 27	
59	40	19	142	74	68	100	40	60	1,355	976	379	Ward No. 28	
29	22	7	174	144	30	209	140	69	1,173	902	271	Ward No. 29	
8	4	4	1	1	-	54	22	32	1,253	1,006	247	Ward No. 30	
-	-	-	8	7	1	136	69	67	1,311	1,016	295	Ward No. 31	
34	32	2	128	114	14	484	247	237	1,056	808	248	Ward No. 32	
23	14	9	31	24	7	722	382	340	1,737	1,357	380	Ward No. 33	
11	10	1	24	17	7	276	150	126	1,040	868	172	Ward No. 34	
7	5	2	13	13	-	730	294	436	1,597	1,306	291	Ward No. 35	
547	472	75	1,107	681	426	234	158	76	11,802	9,134	2,668	Malur (TMC)	

URBAN PRIMARY

Industrial category

Location code	Name of Town/ Ward	Industrial category								
		Marginal workers			Cultivators			Agricultural labourers		
		Persons	Males	Females	Persons	Males	Females	Persons	Males	Females
1	2	41	42	43	44	45	46	47	48	49
803220	Srinivaspur (TMC)	815	604	211	16	12	4	59	35	24
0001	Ward No. 1	54	26	28	1	-	1	1	1	-
0002	Ward No. 2	25	22	3	3	3	-	3	2	1
0003	Ward No. 3	4	3	1	-	-	-	-	-	-
0004	Ward No. 4	50	46	4	-	-	-	-	-	-
0005	Ward No. 5	57	42	15	5	4	1	11	7	4
0006	Ward No. 6	31	23	8	-	-	-	1	-	1
0007	Ward No. 7	28	16	12	-	-	-	-	-	-
0008	Ward No. 8	4	4	-	-	-	-	-	-	-
0009	Ward No. 9	4	3	1	1	1	-	1	-	1
0010	Ward No. 10	2	-	2	-	-	-	-	-	-
0011	Ward No. 11	16	5	11	-	-	-	7	-	7
0012	Ward No. 12	77	57	20	-	-	-	2	1	1
0013	Ward No. 13	24	20	4	-	-	-	2	1	1
0014	Ward No. 14	6	3	3	-	-	-	-	-	-
0015	Ward No. 15	66	47	19	1	1	-	2	2	-
0016	Ward No. 16	21	14	7	-	-	-	-	-	-
0017	Ward No. 17	54	43	11	-	-	-	13	11	2
0018	Ward No. 18	2	-	2	1	-	1	-	-	-
0019	Ward No. 19	27	20	7	2	1	1	4	4	-
0020	Ward No. 20	12	6	6	-	-	-	4	-	4
0021	Ward No. 21	164	147	17	2	2	-	5	5	-
0022	Ward No. 22	60	45	15	-	-	-	2	1	1
0023	Ward No. 23	27	12	15	-	-	-	1	-	1
803221	Kolar (CMC)	7,792	4,928	2,864	174	124	50	508	305	203
0001	Ward No. 1	212	123	89	5	3	2	35	15	20
0002	Ward No. 2	123	68	55	4	4	-	3	1	2
0003	Ward No. 3	45	19	26	-	-	-	4	2	2
0004	Ward No. 4	152	125	27	2	1	1	3	3	-
0005	Ward No. 5	77	58	19	3	3	-	2	2	-
0006	Ward No. 6	684	366	318	8	4	4	8	3	5
0007	Ward No. 7	165	112	53	1	1	-	9	6	3
0008	Ward No. 8	62	41	21	-	-	-	1	-	1
0009	Ward No. 9	81	59	22	-	-	-	-	-	-
0010	Ward No. 10	66	38	28	2	2	-	-	-	-
0011	Ward No. 11	118	59	59	5	3	2	12	7	5
0012	Ward No. 12	83	47	36	2	1	1	5	4	1
0013	Ward No. 13	114	74	40	1	1	-	16	12	4
0014	Ward No. 14	238	158	80	15	14	1	54	37	17
0015	Ward No. 15	286	151	135	1	-	1	10	6	4
0016	Ward No. 16	386	246	140	2	2	-	35	18	17
0017	Ward No. 17	256	143	113	7	4	3	16	11	5
0018	Ward No. 18	662	446	216	11	7	4	20	5	15
0019	Ward No. 19	157	115	42	5	1	4	-	-	-
0020	Ward No. 20	161	123	38	1	1	-	3	3	-
0021	Ward No. 21	180	142	38	26	25	1	19	15	4
0022	Ward No. 22	62	52	10	2	1	1	1	-	1
0023	Ward No. 23	359	284	75	2	2	-	5	5	-
0024	Ward No. 24	101	64	37	1	1	-	6	3	3
0025	Ward No. 25	50	32	18	3	2	1	1	1	-
0026	Ward No. 26	135	103	32	4	3	1	1	1	-
0027	Ward No. 27	278	188	90	16	9	7	65	45	20
0028	Ward No. 28	133	69	64	11	6	5	18	8	10
0029	Ward No. 29	306	189	117	9	5	4	83	56	27
0030	Ward No. 30	146	99	47	6	3	3	4	4	-
0031	Ward No. 31	94	35	59	-	-	-	3	-	3
0032	Ward No. 32	192	102	90	6	6	-	14	6	8
0033	Ward No. 33	625	311	314	5	3	2	16	4	12
0034	Ward No. 34	480	349	131	6	4	2	25	16	9
0035	Ward No. 35	523	338	185	2	2	-	11	6	5
803222	Malur (TMC)	1,754	1,093	661	31	19	12	117	68	49

PRIMARY CENSUS ABSTRACT

CENSUS ABSTRACT

of marginal workers

Household industry workers									Other workers			Non-workers			Name of Town/ Ward	Location code number
Persons	Males	Females	Persons	Males	Females	Persons	Males	Females	2	1						
50	51	52	53	54	55	56	57	58								
64	40	24	676	517	159	17,421	6,419	11,002	Srinivaspur (TMC)	803220						
4	1	3	48	24	24	1,228	500	728	Ward No. 1	0001						
5	5	-	14	12	2	890	280	610	Ward No. 2	0002						
-	-	-	4	3	1	363	111	252	Ward No. 3	0003						
-	-	-	50	46	4	922	276	646	Ward No. 4	0004						
1	1	-	40	30	10	1,244	764	480	Ward No. 5	0005						
1	1	-	29	22	7	500	176	324	Ward No. 6	0006						
1	1	-	27	15	12	409	140	269	Ward No. 7	0007						
-	-	-	4	4	-	398	141	257	Ward No. 8	0008						
-	-	-	2	2	-	555	206	349	Ward No. 9	0009						
-	-	-	2	-	2	742	257	485	Ward No. 10	0010						
-	-	-	9	5	4	734	276	458	Ward No. 11	0011						
-	-	-	75	56	19	620	205	415	Ward No. 12	0012						
-	-	-	22	19	3	846	387	459	Ward No. 13	0013						
-	-	-	6	3	3	1,023	369	654	Ward No. 14	0014						
7	3	4	56	41	15	392	133	259	Ward No. 15	0015						
4	3	1	17	11	6	1,633	572	1,061	Ward No. 16	0016						
3	3	-	38	29	9	1,254	418	836	Ward No. 17	0017						
1	-	1	-	-	-	566	166	400	Ward No. 18	0018						
3	2	1	18	13	5	393	142	251	Ward No. 19	0019						
-	-	-	8	6	2	508	162	346	Ward No. 20	0020						
1	1	-	156	139	17	864	289	575	Ward No. 21	0021						
30	19	11	28	25	3	799	261	538	Ward No. 22	0022						
3	-	3	23	12	11	538	188	350	Ward No. 23	0023						
1,629	826	803	5,481	3,673	1,808	84,685	31,013	53,672	Kolar (CMC)	803221						
35	8	27	137	97	40	2,732	989	1,743	Ward No. 1	0001						
2	1	1	114	62	52	2,240	916	1,324	Ward No. 2	0002						
-	-	-	41	17	24	2,390	810	1,580	Ward No. 3	0003						
1	1	-	146	120	26	1,959	730	1,229	Ward No. 4	0004						
6	6	-	66	47	19	2,257	743	1,514	Ward No. 5	0005						
22	2	20	646	357	289	3,143	1,211	1,932	Ward No. 6	0006						
7	1	6	148	104	44	2,333	810	1,523	Ward No. 7	0007						
16	6	10	45	35	10	1,668	670	998	Ward No. 8	0008						
-	-	-	81	59	22	1,435	569	866	Ward No. 9	0009						
3	1	2	61	35	26	2,165	835	1,330	Ward No. 10	0010						
2	-	2	99	49	50	1,211	393	818	Ward No. 11	0011						
-	-	-	76	42	34	1,829	681	1,148	Ward No. 12	0012						
9	6	3	88	55	33	1,921	740	1,181	Ward No. 13	0013						
32	25	7	137	82	55	2,581	972	1,609	Ward No. 14	0014						
24	7	17	251	138	113	2,609	923	1,686	Ward No. 15	0015						
77	15	62	272	211	61	2,471	950	1,521	Ward No. 16	0016						
154	83	71	79	45	34	2,275	821	1,454	Ward No. 17	0017						
177	78	99	454	356	98	4,576	1,763	2,813	Ward No. 18	0018						
14	8	6	138	106	32	1,947	654	1,293	Ward No. 19	0019						
16	12	4	141	107	34	1,881	623	1,258	Ward No. 20	0020						
33	23	10	102	79	23	2,038	665	1,373	Ward No. 21	0021						
5	5	-	54	46	8	1,565	506	1,059	Ward No. 22	0022						
57	32	25	295	245	50	1,596	568	1,028	Ward No. 23	0023						
5	4	1	89	56	33	2,232	865	1,367	Ward No. 24	0024						
1	1	-	45	28	17	2,035	664	1,371	Ward No. 25	0025						
8	6	2	122	93	29	2,151	843	1,308	Ward No. 26	0026						
49	25	24	148	109	39	3,463	1,228	2,235	Ward No. 27	0027						
16	9	7	88	46	42	2,241	843	1,398	Ward No. 28	0028						
84	46	38	130	82	48	2,996	1,057	1,939	Ward No. 29	0029						
23	3	20	113	89	24	2,234	737	1,497	Ward No. 30	0030						
22	8	14	69	27	42	2,303	817	1,486	Ward No. 31	0031						
80	42	38	92	48	44	2,688	1,018	1,670	Ward No. 32	0032						
366	196	170	238	108	130	4,328	1,703	2,625	Ward No. 33	0033						
73	30	43	376	299	77	3,573	1,338	2,235	Ward No. 34	0034						
210	136	74	300	194	106	3,619	1,358	2,261	Ward No. 35	0035						
92	54	38	1,514	952	562	24,606	8,839	15,767	Malur (TMC)	803222						

URBAN PRIMARY

Location code number	Name of Town/ Ward	Area in Square Kilometr e	Number of households	Total population (including institutional and houseless population)			Population in the age-group 0-6		
				Persons	Males	Females	Persons	Males	Females
				5	6	7	8	9	10
0001	Ward No. 1		647	2,784	1,413	1,371	380	188	192
0002	Ward No. 2		463	1,872	948	924	217	105	112
0003	Ward No. 3		139	583	279	304	65	32	33
0004	Ward No. 4		329	1,383	695	688	162	83	79
0005	Ward No. 5		261	1,058	538	520	101	49	52
0006	Ward No. 6		97	434	211	223	45	23	22
0007	Ward No. 7		364	1,663	851	812	182	85	97
0008	Ward No. 8		655	2,969	1,590	1,379	335	174	161
0009	Ward No. 9		1,075	4,686	2,372	2,314	495	255	240
0010	Ward No. 10		302	1,570	864	706	152	77	75
0011	Ward No. 11		221	918	471	447	107	52	55
0012	Ward No. 12		254	1,002	501	501	103	51	52
0013	Ward No. 13		184	725	349	376	61	26	35
0014	Ward No. 14		279	1,230	562	668	124	67	57
0015	Ward No. 15		572	2,373	1,231	1,142	247	126	121
0016	Ward No. 16		188	895	464	431	104	46	58
0017	Ward No. 17		432	1,762	917	845	246	127	119
0018	Ward No. 18		581	2,245	1,104	1,141	263	140	123
0019	Ward No. 19		493	2,010	1,020	990	237	128	109
0020	Ward No. 20		375	1,605	813	792	180	97	83
0021	Ward No. 21		378	1,646	823	823	210	101	109
0022	Ward No. 22		784	3,207	1,635	1,572	383	209	174
0023	Ward No. 23		339	1,430	726	704	190	93	97
803223	Bangarapet (TMC)	5.14	10,083	44,849	22,628	22,221	5,139	2,641	2,498
0001	Ward No. 1		373	1,833	908	925	252	123	129
0002	Ward No. 2		629	3,077	1,567	1,510	509	269	240
0003	Ward No. 3		650	3,108	1,585	1,523	398	200	198
0004	Ward No. 4		343	1,614	852	762	222	123	99
0005	Ward No. 5		445	2,188	1,074	1,114	282	141	141
0006	Ward No. 6		402	1,686	857	829	175	105	70
0007	Ward No. 7		300	1,370	693	677	161	88	73
0008	Ward No. 8		659	2,764	1,419	1,345	324	163	161
0009	Ward No. 9		527	2,401	1,152	1,249	232	112	120
0010	Ward No. 10		488	2,044	1,036	1,008	193	99	94
0011	Ward No. 11		428	1,754	871	883	189	89	100
0012	Ward No. 12		296	1,399	691	708	158	87	71
0013	Ward No. 13		298	1,216	611	605	128	68	60
0014	Ward No. 14		323	1,376	687	689	122	56	66
0015	Ward No. 15		294	1,353	728	625	141	86	55
0016	Ward No. 16		353	1,614	784	830	159	83	76
0017	Ward No. 17		348	1,468	767	701	128	68	60
0018	Ward No. 18		261	1,016	495	521	112	45	67
0019	Ward No. 19		567	2,457	1,245	1,212	276	132	144
0020	Ward No. 20		322	1,503	723	780	159	83	76
0021	Ward No. 21		713	3,188	1,616	1,572	356	177	179
0022	Ward No. 22		674	2,850	1,474	1,376	282	152	130
0023	Ward No. 23		390	1,570	793	777	181	92	89
803224	Robertson Pet (CMC + OG)	59.75	35,959	1,62,230	80,375	81,855	16,007	8,062	7,945
0001	Ward No. 1		762	2,803	1,455	1,348	233	122	111
0002	Ward No. 2		639	2,461	1,386	1,075	127	59	68
0003	Ward No. 3		566	2,717	1,416	1,301	231	134	97
0004	Ward No. 4		816	3,937	1,942	1,995	364	181	183
0005	Ward No. 5		989	4,629	2,312	2,317	475	239	236
0006	Ward No. 6		829	3,951	1,882	2,069	365	182	183
0007	Ward No. 7		1,018	4,930	2,581	2,349	377	186	191
0008	Ward No. 8		689	3,184	1,619	1,565	270	130	140
0009	Ward No. 9		685	3,334	1,604	1,730	318	139	179
0010	Ward No. 10		502	2,375	1,162	1,213	290	137	153
0011	Ward No. 11		843	3,833	1,870	1,963	334	164	170
0012	Ward No. 12		860	3,520	1,682	1,838	318	148	170

PRIMARY CENSUS ABSTRACT

CENSUS ABSTRACT

Scheduled Castes population			Scheduled Tribes population			Literates			Name of Town/ Ward
Persons	Males	Females	Persons	Males	Females	Persons	Males	Females	
11	12	13	14	15	16	17	18	19	2
565	288	277	246	123	123	1,798	962	836	Ward No. 1
229	108	121	65	36	29	1,437	772	665	Ward No. 2
229	97	132	13	7	6	429	221	208	Ward No. 3
398	183	215	50	23	27	853	468	385	Ward No. 4
6	3	3	13	8	5	779	429	350	Ward No. 5
19	8	11	4	2	2	328	167	161	Ward No. 6
266	143	123	186	85	101	1,257	676	581	Ward No. 7
809	469	340	103	64	39	2,070	1,188	882	Ward No. 8
608	293	315	183	110	73	3,859	2,017	1,842	Ward No. 9
234	144	90	61	39	22	1,262	748	514	Ward No. 10
11	5	6	8	5	3	696	379	317	Ward No. 11
4	2	2	-	-	-	606	344	262	Ward No. 12
23	10	13	20	11	9	588	308	280	Ward No. 13
60	18	42	31	10	21	1,011	463	548	Ward No. 14
244	126	118	24	10	14	1,992	1,069	923	Ward No. 15
115	70	45	26	15	11	682	371	311	Ward No. 16
198	108	90	33	19	14	1,328	713	615	Ward No. 17
234	115	119	81	38	43	1,561	809	752	Ward No. 18
75	41	34	34	16	18	1,457	793	664	Ward No. 19
271	123	148	26	12	14	1,232	641	591	Ward No. 20
445	211	234	8	2	6	1,079	583	496	Ward No. 21
1,344	669	675	130	74	56	2,075	1,164	911	Ward No. 22
419	203	216	58	29	29	865	485	380	Ward No. 23
10,355	5,111	5,244	448	247	201	34,424	18,105	16,319	Bangarapet (TMC)
1,464	717	747	4	3	1	1,173	628	545	Ward No. 1
269	135	134	3	2	1	2,114	1,085	1,029	Ward No. 2
634	317	317	7	5	2	2,353	1,242	1,111	Ward No. 3
230	117	113	5	4	1	1,214	661	553	Ward No. 4
146	59	87	3	1	2	1,720	864	856	Ward No. 5
437	221	216	15	8	7	1,286	683	603	Ward No. 6
594	302	292	15	9	6	862	461	401	Ward No. 7
544	274	270	36	22	14	2,146	1,167	979	Ward No. 8
466	218	248	19	13	6	1,961	970	991	Ward No. 9
382	189	193	19	7	12	1,727	896	831	Ward No. 10
190	92	98	15	9	6	1,437	752	685	Ward No. 11
465	232	233	25	12	13	1,084	547	537	Ward No. 12
120	65	55	5	4	1	1,000	517	483	Ward No. 13
226	105	121	9	4	5	1,162	608	554	Ward No. 14
42	21	21	-	-	-	1,157	623	534	Ward No. 15
136	60	76	5	3	2	1,305	652	653	Ward No. 16
14	6	8	16	8	8	1,254	673	581	Ward No. 17
188	97	91	17	7	10	799	417	382	Ward No. 18
532	256	276	34	20	14	1,975	1,057	918	Ward No. 19
1,006	473	533	11	6	5	1,103	557	546	Ward No. 20
1,157	593	564	36	22	14	2,207	1,225	982	Ward No. 21
665	337	328	61	36	25	2,354	1,250	1,104	Ward No. 22
448	225	223	88	42	46	1,031	570	461	Ward No. 23
89,901	44,034	45,867	1,210	634	576	1,33,173	68,504	64,669	Robertson Pet (CMC + OG)
518	271	247	131	65	66	2,514	1,319	1,195	Ward No. 1
601	323	278	188	102	86	2,272	1,320	952	Ward No. 2
2,176	1,117	1,059	17	11	6	2,361	1,258	1,103	Ward No. 3
3,286	1,642	1,644	1	1	-	3,305	1,709	1,596	Ward No. 4
4,308	2,145	2,163	18	10	8	3,623	1,986	1,637	Ward No. 5
2,969	1,450	1,519	-	-	-	3,344	1,657	1,687	Ward No. 6
2,401	1,195	1,206	40	25	15	4,264	2,320	1,944	Ward No. 7
2,395	1,163	1,232	19	13	6	2,698	1,433	1,265	Ward No. 8
2,969	1,426	1,543	26	14	12	2,847	1,434	1,413	Ward No. 9
2,259	1,104	1,155	5	2	3	1,982	1,013	969	Ward No. 10
2,831	1,396	1,435	4	2	2	3,258	1,656	1,602	Ward No. 11
2,148	1,021	1,127	1	1	-	3,075	1,512	1,563	Ward No. 12

URBAN PRIMARY

Location code number	Name of Town/ Ward	Illiterates			Total workers			Main workers		
		Persons	Males	Females	Persons	Males	Females	Persons	Males	Females
1	2	20	21	22	23	24	25	26	27	28
0001	Ward No. 1	986	451	535	1,042	800	242	1,033	794	239
0002	Ward No. 2	435	176	259	656	534	122	591	483	108
0003	Ward No. 3	154	58	96	253	184	69	236	175	61
0004	Ward No. 4	530	227	303	596	415	181	579	405	174
0005	Ward No. 5	279	109	170	431	328	103	389	301	88
0006	Ward No. 6	106	44	62	144	112	32	115	92	23
0007	Ward No. 7	406	175	231	602	461	141	459	364	95
0008	Ward No. 8	899	402	497	1,028	762	266	846	644	202
0009	Ward No. 9	827	355	472	1,615	1,306	309	1,512	1,243	269
0010	Ward No. 10	308	116	192	507	407	100	486	387	99
0011	Ward No. 11	222	92	130	368	284	84	328	265	63
0012	Ward No. 12	396	157	239	435	293	142	434	292	142
0013	Ward No. 13	137	41	96	311	231	80	290	223	67
0014	Ward No. 14	219	99	120	399	321	78	384	312	72
0015	Ward No. 15	381	162	219	839	697	142	802	668	134
0016	Ward No. 16	213	93	120	279	222	57	265	216	49
0017	Ward No. 17	434	204	230	695	538	157	667	527	140
0018	Ward No. 18	684	295	389	930	666	264	924	664	260
0019	Ward No. 19	553	227	326	869	632	237	859	626	233
0020	Ward No. 20	373	172	201	603	464	139	408	324	84
0021	Ward No. 21	567	240	327	640	496	144	634	495	139
0022	Ward No. 22	1,132	471	661	1,567	945	622	927	578	349
0023	Ward No. 23	565	241	324	635	440	195	522	367	155
803223	Bangarapet (TMC)	10,425	4,523	5,902	15,999	12,562	3,437	14,107	11,411	2,696
0001	Ward No. 1	660	280	380	730	528	202	688	512	176
0002	Ward No. 2	963	482	481	1,097	901	196	1,035	868	167
0003	Ward No. 3	755	343	412	1,142	883	259	838	715	123
0004	Ward No. 4	400	191	209	519	434	85	515	430	85
0005	Ward No. 5	468	210	258	662	565	97	647	557	90
0006	Ward No. 6	400	174	226	610	473	137	602	468	134
0007	Ward No. 7	508	232	276	552	395	157	463	352	111
0008	Ward No. 8	618	252	366	1,092	809	283	953	715	238
0009	Ward No. 9	440	182	258	798	642	156	784	632	152
0010	Ward No. 10	317	140	177	702	574	128	567	479	88
0011	Ward No. 11	317	119	198	644	503	141	633	495	138
0012	Ward No. 12	315	144	171	427	356	71	390	328	62
0013	Ward No. 13	216	94	122	470	359	111	401	331	70
0014	Ward No. 14	214	79	135	501	380	121	423	327	96
0015	Ward No. 15	196	105	91	454	375	79	418	344	74
0016	Ward No. 16	309	132	177	542	449	93	534	445	89
0017	Ward No. 17	214	94	120	483	426	57	445	400	45
0018	Ward No. 18	217	78	139	374	315	59	356	305	51
0019	Ward No. 19	482	188	294	872	697	175	858	689	169
0020	Ward No. 20	400	166	234	479	385	94	465	375	90
0021	Ward No. 21	981	391	590	1,269	898	371	1,081	801	280
0022	Ward No. 22	496	224	272	895	736	159	824	683	141
0023	Ward No. 23	539	223	316	685	479	206	187	160	27
803224	Robertson Pet (CMC + OG)	29,057	11,871	17,186	51,392	41,508	9,884	45,715	37,507	8,208
0001	Ward No. 1	289	136	153	971	832	139	933	805	128
0002	Ward No. 2	189	66	123	896	834	62	865	815	50
0003	Ward No. 3	356	158	198	683	584	99	412	360	52
0004	Ward No. 4	632	233	399	1,110	936	174	966	810	156
0005	Ward No. 5	1,006	326	680	1,491	1,212	279	957	778	179
0006	Ward No. 6	607	225	382	1,126	939	187	1,089	912	177
0007	Ward No. 7	666	261	405	1,591	1,213	378	1,153	901	252
0008	Ward No. 8	486	186	300	888	742	146	816	690	126
0009	Ward No. 9	487	170	317	846	719	127	799	690	109
0010	Ward No. 10	393	149	244	743	633	110	698	603	95
0011	Ward No. 11	575	214	361	1,166	924	242	1,086	861	225
0012	Ward No. 12	445	170	275	1,064	890	174	994	833	161

PRIMARY CENSUS ABSTRACT

CENSUS ABSTRACT

Industrial category of main workers													Name of Town/ Ward
Cultivators			Agricultural labourers			Household industry workers			Other workers				
Persons	Males	Females	Persons	Males	Females	Persons	Males	Females	Persons	Males	Females		
29	30	31	32	33	34	35	36	37	38	39	40	2	
25	23	2	17	11	6	13	8	5	978	752	226	Ward No. 1	
32	31	1	81	61	20	4	3	1	474	388	86	Ward No. 2	
21	19	2	52	34	18	-	-	-	163	122	41	Ward No. 3	
69	58	11	102	55	47	23	14	9	385	278	107	Ward No. 4	
18	17	1	61	40	21	-	-	-	310	244	66	Ward No. 5	
4	3	1	-	-	-	2	-	2	109	89	20	Ward No. 6	
7	7	-	10	8	2	6	4	2	436	345	91	Ward No. 7	
26	25	1	44	33	11	44	41	3	732	545	187	Ward No. 8	
34	34	-	8	4	4	25	20	5	1,445	1,185	260	Ward No. 9	
1	1	-	4	3	1	2	2	-	479	381	98	Ward No. 10	
11	11	-	30	17	13	-	-	-	287	237	50	Ward No. 11	
40	31	9	153	95	58	9	4	5	232	162	70	Ward No. 12	
11	11	-	25	18	7	17	12	5	237	182	55	Ward No. 13	
17	17	-	5	4	1	4	3	1	358	288	70	Ward No. 14	
11	11	-	10	10	-	-	-	-	781	647	134	Ward No. 15	
8	7	1	3	3	-	1	-	1	253	206	47	Ward No. 16	
11	9	2	36	26	10	21	15	6	599	477	122	Ward No. 17	
43	34	9	240	133	107	17	10	7	624	487	137	Ward No. 18	
107	77	30	184	97	87	15	8	7	553	444	109	Ward No. 19	
25	25	-	1	-	1	-	-	-	382	299	83	Ward No. 20	
15	14	1	26	17	9	19	4	15	574	460	114	Ward No. 21	
7	3	4	8	7	1	6	5	1	906	563	343	Ward No. 22	
4	4	-	7	5	2	6	5	1	505	353	152	Ward No. 23	
165	145	20	141	109	32	378	209	169	13,423	10,948	2,475	Bangarapet (TMC)	
17	13	4	16	6	10	31	3	28	624	490	134	Ward No. 1	
6	5	1	3	2	1	60	6	54	966	855	111	Ward No. 2	
2	1	1	4	3	1	30	7	23	802	704	98	Ward No. 3	
2	2	-	3	3	-	21	3	18	489	422	67	Ward No. 4	
4	3	1	1	1	-	8	2	6	634	551	83	Ward No. 5	
6	5	1	1	1	-	3	-	3	592	462	130	Ward No. 6	
7	6	1	4	2	2	4	-	4	448	344	104	Ward No. 7	
9	8	1	7	5	2	16	11	5	921	691	230	Ward No. 8	
11	8	3	5	3	2	1	1	-	767	620	147	Ward No. 9	
8	7	1	18	16	2	10	9	1	531	447	84	Ward No. 10	
6	4	2	1	1	-	-	-	-	626	490	136	Ward No. 11	
2	2	-	5	5	-	14	13	1	369	308	61	Ward No. 12	
4	3	1	2	2	-	9	7	2	386	319	67	Ward No. 13	
7	6	1	7	6	1	17	15	2	392	300	92	Ward No. 14	
1	1	-	5	5	-	37	35	2	375	303	72	Ward No. 15	
7	7	-	8	5	3	7	4	3	512	429	83	Ward No. 16	
1	1	-	-	-	-	16	16	-	428	383	45	Ward No. 17	
2	2	-	3	3	-	4	3	1	347	297	50	Ward No. 18	
7	6	1	16	15	1	3	3	-	832	665	167	Ward No. 19	
4	4	-	1	1	-	14	12	2	446	358	88	Ward No. 20	
21	21	-	24	18	6	73	59	14	963	703	260	Ward No. 21	
22	21	1	4	3	1	-	-	-	798	659	139	Ward No. 22	
9	9	-	3	3	-	-	-	-	175	148	27	Ward No. 23	
421	328	93	810	558	252	521	401	120	43,963	36,220	7,743	Robertson Pet (CMC + OG)	
-	-	-	1	1	-	2	1	1	930	803	127	Ward No. 1	
-	-	-	5	5	-	-	-	-	860	810	50	Ward No. 2	
-	-	-	3	2	1	3	3	-	406	355	51	Ward No. 3	
2	2	-	4	3	1	5	4	1	955	801	154	Ward No. 4	
20	10	10	7	2	5	14	7	7	916	759	157	Ward No. 5	
2	1	1	4	3	1	6	3	3	1,077	905	172	Ward No. 6	
1	1	-	7	5	2	6	4	2	1,139	891	248	Ward No. 7	
1	1	-	1	1	-	1	1	-	813	687	126	Ward No. 8	
7	5	2	1	1	-	-	-	-	791	684	107	Ward No. 9	
1	-	1	2	2	-	6	2	4	689	599	90	Ward No. 10	
3	3	-	1	-	1	3	2	1	1,079	856	223	Ward No. 11	
-	-	-	1	-	1	4	4	-	989	829	160	Ward No. 12	

URBAN PRIMARY

Location code number	Name of Town/ Ward	Industrial category								
		Marginal workers			Cultivators			Agricultural labourers		
		Persons	Males	Females	Persons	Males	Females	Persons	Males	Females
1	2	41	42	43	44	45	46	47	48	49
0001	Ward No. 1	9	6	3	-	-	-	-	-	-
0002	Ward No. 2	65	51	14	1	1	-	2	-	2
0003	Ward No. 3	17	9	8	1	-	1	-	-	-
0004	Ward No. 4	17	10	7	2	1	1	7	3	4
0005	Ward No. 5	42	27	15	-	-	-	-	-	-
0006	Ward No. 6	29	20	9	1	1	-	2	1	1
0007	Ward No. 7	143	97	46	-	-	-	1	1	-
0008	Ward No. 8	182	118	64	3	2	1	19	11	8
0009	Ward No. 9	103	63	40	4	3	1	2	1	1
0010	Ward No. 10	21	20	1	-	-	-	1	1	-
0011	Ward No. 11	40	19	21	7	3	4	6	1	5
0012	Ward No. 12	1	1	-	-	-	-	-	-	-
0013	Ward No. 13	21	8	13	-	-	-	-	-	-
0014	Ward No. 14	15	9	6	1	1	-	-	-	-
0015	Ward No. 15	37	29	8	7	6	1	-	-	-
0016	Ward No. 16	14	6	8	-	-	-	2	1	1
0017	Ward No. 17	28	11	17	-	-	-	2	1	1
0018	Ward No. 18	6	2	4	-	-	-	-	-	-
0019	Ward No. 19	10	6	4	-	-	-	5	2	3
0020	Ward No. 20	195	140	55	1	1	-	53	35	18
0021	Ward No. 21	6	1	5	2	-	2	-	-	-
0022	Ward No. 22	640	367	273	1	-	1	9	6	3
0023	Ward No. 23	113	73	40	-	-	-	6	4	2
803223	Bangarapet (TMC)	1,892	1,151	741	34	19	15	76	48	28
0001	Ward No. 1	42	16	26	2	1	1	4	-	4
0002	Ward No. 2	62	33	29	1	1	-	1	-	1
0003	Ward No. 3	304	168	136	-	-	-	-	-	-
0004	Ward No. 4	4	4	-	1	1	-	-	-	-
0005	Ward No. 5	15	8	7	1	1	-	-	-	-
0006	Ward No. 6	8	5	3	-	-	-	-	-	-
0007	Ward No. 7	89	43	46	5	-	5	4	2	2
0008	Ward No. 8	139	94	45	1	1	-	-	-	-
0009	Ward No. 9	14	10	4	-	-	-	1	1	-
0010	Ward No. 10	135	95	40	1	1	-	8	8	-
0011	Ward No. 11	11	8	3	-	-	-	-	-	-
0012	Ward No. 12	37	28	9	-	-	-	3	2	1
0013	Ward No. 13	69	28	41	1	-	1	1	1	-
0014	Ward No. 14	78	53	25	3	2	1	5	4	1
0015	Ward No. 15	36	31	5	-	-	-	3	3	-
0016	Ward No. 16	8	4	4	1	1	-	-	-	-
0017	Ward No. 17	38	26	12	-	-	-	-	-	-
0018	Ward No. 18	18	10	8	-	-	-	1	-	1
0019	Ward No. 19	14	8	6	-	-	-	-	-	-
0020	Ward No. 20	14	10	4	-	-	-	1	1	-
0021	Ward No. 21	188	97	91	4	1	3	6	2	4
0022	Ward No. 22	71	53	18	2	1	1	1	1	-
0023	Ward No. 23	498	319	179	11	8	3	37	23	14
803224	Robertson Pet (CMC + OG)	5,677	4,001	1,676	98	57	41	509	347	162
0001	Ward No. 1	38	27	11	3	-	3	1	1	-
0002	Ward No. 2	31	19	12	-	-	-	-	-	-
0003	Ward No. 3	271	224	47	1	1	-	5	5	-
0004	Ward No. 4	144	126	18	2	2	-	1	1	-
0005	Ward No. 5	534	434	100	21	10	11	2	2	-
0006	Ward No. 6	37	27	10	4	4	-	-	-	-
0007	Ward No. 7	438	312	126	1	-	1	5	2	3
0008	Ward No. 8	72	52	20	1	1	-	1	1	-
0009	Ward No. 9	47	29	18	2	2	-	1	1	-
0010	Ward No. 10	45	30	15	-	-	-	-	-	-
0011	Ward No. 11	80	63	17	1	-	1	-	-	-
0012	Ward No. 12	70	57	13	2	1	1	1	1	-

PRIMARY CENSUS ABSTRACT

CENSUS ABSTRACT

of marginal workers

									Location	
									code	
Household industry workers			Other workers			Non-workers			Name of Town/ Ward	number
Persons	Males	Females	Persons	Males	Females	Persons	Males	Females	2	1
50	51	52	53	54	55	56	57	58		
-	-	-	9	6	3	1,742	613	1,129	Ward No. 1	0001
2	1	1	60	49	11	1,216	414	802	Ward No. 2	0002
-	-	-	16	9	7	330	95	235	Ward No. 3	0003
1	1	-	7	5	2	787	280	507	Ward No. 4	0004
-	-	-	42	27	15	627	210	417	Ward No. 5	0005
-	-	-	26	18	8	290	99	191	Ward No. 6	0006
5	4	1	137	92	45	1,061	390	671	Ward No. 7	0007
62	39	23	98	66	32	1,941	828	1,113	Ward No. 8	0008
10	4	6	87	55	32	3,071	1,066	2,005	Ward No. 9	0009
-	-	-	20	19	1	1,063	457	606	Ward No. 10	0010
-	-	-	27	15	12	550	187	363	Ward No. 11	0011
-	-	-	1	1	-	567	208	359	Ward No. 12	0012
-	-	-	21	8	13	414	118	296	Ward No. 13	0013
-	-	-	14	8	6	831	241	590	Ward No. 14	0014
-	-	-	30	23	7	1,534	534	1,000	Ward No. 15	0015
-	-	-	12	5	7	616	242	374	Ward No. 16	0016
1	-	1	25	10	15	1,067	379	688	Ward No. 17	0017
1	-	1	5	2	3	1,315	438	877	Ward No. 18	0018
-	-	-	5	4	1	1,141	388	753	Ward No. 19	0019
-	-	-	141	104	37	1,002	349	653	Ward No. 20	0020
1	-	1	3	1	2	1,006	327	679	Ward No. 21	0021
6	2	4	624	359	265	1,640	690	950	Ward No. 22	0022
3	3	-	104	66	38	795	286	509	Ward No. 23	0023
116	64	52	1,666	1,020	646	28,850	10,066	18,784	Bangarapet (TMC)	803223
-	-	-	36	15	21	1,103	380	723	Ward No. 1	0001
18	-	18	42	32	10	1,980	666	1,314	Ward No. 2	0002
5	1	4	299	167	132	1,966	702	1,264	Ward No. 3	0003
-	-	-	3	3	-	1,095	418	677	Ward No. 4	0004
3	-	3	11	7	4	1,526	509	1,017	Ward No. 5	0005
-	-	-	8	5	3	1,076	384	692	Ward No. 6	0006
3	-	3	77	41	36	818	298	520	Ward No. 7	0007
-	-	-	138	93	45	1,672	610	1,062	Ward No. 8	0008
1	-	1	12	9	3	1,603	510	1,093	Ward No. 9	0009
15	10	5	111	76	35	1,342	462	880	Ward No. 10	0010
-	-	-	11	8	3	1,110	368	742	Ward No. 11	0011
3	2	1	31	24	7	972	335	637	Ward No. 12	0012
5	2	3	62	25	37	746	252	494	Ward No. 13	0013
27	23	4	43	24	19	875	307	568	Ward No. 14	0014
19	18	1	14	10	4	899	353	546	Ward No. 15	0015
1	1	-	6	2	4	1,072	335	737	Ward No. 16	0016
-	-	-	38	26	12	985	341	644	Ward No. 17	0017
-	-	-	17	10	7	642	180	462	Ward No. 18	0018
-	-	-	14	8	6	1,585	548	1,037	Ward No. 19	0019
-	-	-	13	9	4	1,024	338	686	Ward No. 20	0020
13	5	8	165	89	76	1,919	718	1,201	Ward No. 21	0021
1	1	-	67	50	17	1,955	738	1,217	Ward No. 22	0022
2	1	1	448	287	161	885	314	571	Ward No. 23	0023
201	84	117	4,869	3,513	1,356	1,10,838	38,867	71,971	Robertson Pet (CMC + OG)	803224
2	1	1	32	25	7	1,832	623	1,209	Ward No. 1	0001
-	-	-	31	19	12	1,565	552	1,013	Ward No. 2	0002
9	9	-	256	209	47	2,034	832	1,202	Ward No. 3	0003
6	6	-	135	117	18	2,827	1,006	1,821	Ward No. 4	0004
9	4	5	502	418	84	3,138	1,100	2,038	Ward No. 5	0005
-	-	-	33	23	10	2,825	943	1,882	Ward No. 6	0006
5	3	2	427	307	120	3,339	1,368	1,971	Ward No. 7	0007
1	-	1	69	50	19	2,296	877	1,419	Ward No. 8	0008
-	-	-	44	26	18	2,488	885	1,603	Ward No. 9	0009
-	-	-	45	30	15	1,632	529	1,103	Ward No. 10	0010
1	1	-	78	62	16	2,667	946	1,721	Ward No. 11	0011
-	-	-	67	55	12	2,456	792	1,664	Ward No. 12	0012

URBAN PRIMARY

Location code number	Name of Town/ Ward	Area in Square Kilometre	Number of households	Total population (including institutional and houseless population)			Population in the age-group 0-6		
				Persons	Males	Females	Persons	Males	Females
1	2	3	4	5	6	7	8	9	10
0013	Ward No. 13		999	4,655	2,208	2,447	378	185	193
0014	Ward No. 14		1,071	4,998	2,419	2,579	502	258	244
0015	Ward No. 15		981	4,340	2,066	2,274	476	225	251
0016	Ward No. 16		1,081	5,471	2,666	2,805	554	265	289
0017	Ward No. 17		920	4,138	2,002	2,136	386	197	189
0018	Ward No. 18		922	4,288	2,077	2,211	434	232	202
0019	Ward No. 19		946	4,650	2,309	2,341	558	284	274
0020	Ward No. 20		763	3,380	1,693	1,687	398	205	193
0021	Ward No. 21		1,053	4,297	2,127	2,170	425	200	225
0022	Ward No. 22		1,404	5,812	2,916	2,896	471	258	213
0023	Ward No. 23		1,273	5,826	2,946	2,880	745	377	368
0024	Ward No. 24		819	3,569	1,782	1,787	390	188	202
0025	Ward No. 25		683	3,382	1,681	1,701	377	180	197
0026	Ward No. 26		1,136	5,065	2,444	2,621	625	314	311
0027	Ward No. 27		734	3,402	1,624	1,778	276	140	136
0028	Ward No. 28		711	3,068	1,518	1,550	276	141	135
0029	Ward No. 29		1,216	5,161	2,536	2,625	528	271	257
0030	Ward No. 30		1,057	4,487	2,221	2,266	417	216	201
0031	Ward No. 31		1,749	7,991	3,972	4,019	742	378	364
0032	Ward No. 32		520	2,479	1,255	1,224	348	180	168
0033	Ward No. 33		710	3,422	1,767	1,655	338	184	154
0034	Ward No. 34		704	3,340	1,644	1,696	356	179	177
0035	Ward No. 35		985	4,338	2,107	2,231	497	243	254
0036	Ward No. 36		99	451	215	236	49	23	26
0037	Ward No. 37		922	4,016	2,035	1,981	410	210	200
0038	Ward No. 38		426	1,862	940	922	197	102	95
0039	Ward No. 39		950	4,158	2,111	2,047	371	211	160
0040	Ward No. 40		1,024	4,599	2,269	2,330	327	175	152
0041	Ward No. 41		903	3,911	1,914	1,997	454	220	234
622843	Bethamangala (CT)	8.20	2,324	10,413	5,190	5,223	1,204	607	597
0001	Ward No. 1		2,324	10,413	5,190	5,223	1,204	607	597
803225	Mulbagal (TMC)	18.46	12,311	57,276	28,877	28,399	7,283	3,667	3,616
0001	Ward No. 1		311	1,351	677	674	153	79	74
0002	Ward No. 2		412	1,763	836	927	193	100	93
0003	Ward No. 3		480	2,113	1,058	1,055	230	111	119
0004	Ward No. 4		668	2,898	1,438	1,460	337	180	157
0005	Ward No. 5		470	2,140	1,015	1,125	312	152	160
0006	Ward No. 6		523	2,444	1,308	1,136	207	112	95
0007	Ward No. 7		373	1,728	869	859	255	124	131
0008	Ward No. 8		424	1,824	917	907	185	98	87
0009	Ward No. 9		789	3,670	1,879	1,791	385	200	185
0010	Ward No. 10		465	2,171	1,061	1,110	247	105	142
0011	Ward No. 11		384	1,756	867	889	217	111	106
0012	Ward No. 12		654	3,214	1,593	1,621	481	232	249
0013	Ward No. 13		796	3,801	1,882	1,919	647	322	325
0014	Ward No. 14		406	1,913	986	927	263	137	126
0015	Ward No. 15		414	2,120	1,096	1,024	366	193	173
0016	Ward No. 16		728	3,896	2,144	1,752	523	267	256
0017	Ward No. 17		391	1,812	907	905	249	126	123
0018	Ward No. 18		455	2,165	1,072	1,093	282	138	144
0019	Ward No. 19		198	1,257	657	600	113	67	46
0020	Ward No. 20		293	1,145	574	571	97	44	53
0021	Ward No. 21		341	1,568	778	790	216	103	113
0022	Ward No. 22		422	1,806	881	925	184	97	87
0023	Ward No. 23		374	1,715	851	864	206	102	104
0024	Ward No. 24		265	1,109	563	546	125	65	60
0025	Ward No. 25		486	2,096	1,063	1,033	241	121	120
0026	Ward No. 26		317	1,440	719	721	186	89	97
0027	Ward No. 27		472	2,361	1,186	1,175	383	192	191

PRIMARY CENSUS ABSTRACT

CENSUS ABSTRACT

Scheduled Castes population			Scheduled Tribes population			Literates			Name of Town/ Ward
Persons	Males	Females	Persons	Males	Females	Persons	Males	Females	
11	12	13	14	15	16	17	18	19	2
2,632	1,269	1,363	8	3	5	4,014	1,967	2,047	Ward No. 13
4,409	2,108	2,301	80	50	30	4,137	2,092	2,045	Ward No. 14
3,931	1,865	2,066	2	-	2	3,460	1,747	1,713	Ward No. 15
5,089	2,477	2,612	3	1	2	4,456	2,269	2,187	Ward No. 16
2,899	1,408	1,491	8	5	3	3,557	1,763	1,794	Ward No. 17
3,907	1,891	2,016	-	-	-	3,581	1,781	1,800	Ward No. 18
2,707	1,299	1,408	28	12	16	3,605	1,860	1,745	Ward No. 19
2,167	1,064	1,103	23	9	14	2,606	1,352	1,254	Ward No. 20
1,335	649	686	29	15	14	3,411	1,784	1,627	Ward No. 21
992	489	503	47	28	19	5,066	2,578	2,488	Ward No. 22
1,195	585	610	12	5	7	4,487	2,333	2,154	Ward No. 23
276	142	134	53	23	30	2,856	1,469	1,387	Ward No. 24
870	416	454	27	14	13	2,710	1,408	1,302	Ward No. 25
4,305	2,061	2,244	49	27	22	3,812	1,906	1,906	Ward No. 26
749	323	426	13	1	12	2,991	1,437	1,554	Ward No. 27
1,590	789	801	-	-	-	2,570	1,304	1,266	Ward No. 28
1,278	634	644	37	20	17	4,214	2,149	2,065	Ward No. 29
2,165	1,094	1,071	10	6	4	3,682	1,887	1,795	Ward No. 30
4,711	2,345	2,366	6	4	2	6,709	3,407	3,302	Ward No. 31
542	275	267	14	7	7	1,835	1,002	833	Ward No. 32
1,224	637	587	55	29	26	2,699	1,419	1,280	Ward No. 33
1,180	563	617	38	22	16	2,551	1,304	1,247	Ward No. 34
3,185	1,550	1,635	40	18	22	3,344	1,706	1,638	Ward No. 35
127	64	63	-	-	-	280	158	122	Ward No. 36
1,811	921	890	27	11	16	3,188	1,707	1,481	Ward No. 37
852	420	432	2	1	1	1,537	806	731	Ward No. 38
1,792	898	894	113	59	54	3,367	1,789	1,578	Ward No. 39
1,650	844	806	31	15	16	4,100	2,041	2,059	Ward No. 40
1,470	701	769	5	3	2	2,805	1,462	1,343	Ward No. 41
2,127	982	1,145	165	80	85	7,558	4,019	3,539	Bethamangala (CT)
2,127	982	1,145	165	80	85	7,558	4,019	3,539	Ward No. 1
8,070	4,140	3,930	690	372	318	39,671	21,299	18,372	Mulbagal (TMC)
34	16	18	6	3	3	1,049	556	493	Ward No. 1
231	120	111	31	14	17	1,426	698	728	Ward No. 2
377	182	195	28	17	11	1,524	823	701	Ward No. 3
1,125	538	587	35	12	23	2,054	1,069	985	Ward No. 4
2,007	941	1,066	12	9	3	1,258	671	587	Ward No. 5
708	388	320	70	37	33	1,996	1,118	878	Ward No. 6
729	354	375	4	2	2	1,101	624	477	Ward No. 7
195	93	102	20	8	12	1,464	766	698	Ward No. 8
895	529	366	89	54	35	2,812	1,539	1,273	Ward No. 9
16	9	7	25	14	11	1,641	843	798	Ward No. 10
84	45	39	11	5	6	1,254	661	593	Ward No. 11
16	9	7	-	-	-	2,122	1,107	1,015	Ward No. 12
28	16	12	-	-	-	2,027	1,103	924	Ward No. 13
57	27	30	8	5	3	1,189	664	525	Ward No. 14
26	13	13	-	-	-	1,425	777	648	Ward No. 15
326	287	39	38	36	2	2,507	1,480	1,027	Ward No. 16
370	172	198	-	-	-	1,257	657	600	Ward No. 17
605	284	321	18	8	10	1,617	849	768	Ward No. 18
63	40	23	11	4	7	1,026	549	477	Ward No. 19
-	-	-	4	2	2	982	507	475	Ward No. 20
-	-	-	35	18	17	918	502	416	Ward No. 21
78	37	41	10	6	4	1,378	699	679	Ward No. 22
29	8	21	12	6	6	1,209	621	588	Ward No. 23
16	7	9	13	7	6	901	476	425	Ward No. 24
29	13	16	48	24	24	1,102	640	462	Ward No. 25
26	12	14	154	78	76	960	520	440	Ward No. 26
-	-	-	8	3	5	1,472	780	692	Ward No. 27

URBAN PRIMARY

Location code number	Name of Town/ Ward	Illiterates			Total workers			Main workers		
		Persons	Males	Females	Persons	Males	Females	Persons	Males	Females
1	2	20	21	22	23	24	25	26	27	28
0013	Ward No. 13	641	241	400	1,531	1,127	404	1,483	1,094	389
0014	Ward No. 14	861	327	534	1,508	1,241	267	1,423	1,174	249
0015	Ward No. 15	880	319	561	1,398	1,094	304	1,253	1,020	233
0016	Ward No. 16	1,015	397	618	1,588	1,358	230	1,434	1,228	206
0017	Ward No. 17	581	239	342	1,296	1,055	241	1,277	1,047	230
0018	Ward No. 18	707	296	411	1,174	967	207	1,126	943	183
0019	Ward No. 19	1,045	449	596	1,407	1,175	232	1,295	1,097	198
0020	Ward No. 20	774	341	433	1,089	882	207	1,031	846	185
0021	Ward No. 21	886	343	543	1,405	1,161	244	1,345	1,122	223
0022	Ward No. 22	746	338	408	1,978	1,609	369	1,818	1,543	275
0023	Ward No. 23	1,339	613	726	1,831	1,573	258	1,710	1,505	205
0024	Ward No. 24	713	313	400	1,113	923	190	1,017	875	142
0025	Ward No. 25	672	273	399	1,098	938	160	1,054	912	142
0026	Ward No. 26	1,253	538	715	1,642	1,323	319	1,404	1,137	267
0027	Ward No. 27	411	187	224	1,078	868	210	1,006	820	186
0028	Ward No. 28	498	214	284	904	746	158	820	680	140
0029	Ward No. 29	947	387	560	1,637	1,327	310	1,283	1,038	245
0030	Ward No. 30	805	334	471	1,557	1,183	374	1,509	1,172	337
0031	Ward No. 31	1,282	565	717	2,711	2,023	688	2,518	1,898	620
0032	Ward No. 32	644	253	391	916	707	209	787	603	184
0033	Ward No. 33	723	348	375	1,077	864	213	946	758	188
0034	Ward No. 34	789	340	449	1,005	847	158	842	726	116
0035	Ward No. 35	994	401	593	1,367	1,071	296	899	712	187
0036	Ward No. 36	171	57	114	271	147	124	30	23	7
0037	Ward No. 37	828	328	500	1,316	1,038	278	1,215	976	239
0038	Ward No. 38	325	134	191	619	489	130	595	479	116
0039	Ward No. 39	791	322	469	1,467	1,178	289	1,375	1,109	266
0040	Ward No. 40	499	228	271	1,331	1,034	297	1,212	952	260
0041	Ward No. 41	1,106	452	654	1,503	1,102	401	1,240	960	280
622843	Bethamangala (CT)	2,855	1,171	1,684	3,955	2,989	966	3,676	2,821	855
0001	Ward No. 1	2,855	1,171	1,684	3,955	2,989	966	3,676	2,821	855
803225	Mulbagal (TMC)	17,605	7,578	10,027	22,839	15,924	6,915	21,446	15,170	6,276
0001	Ward No. 1	302	121	181	478	387	91	299	264	35
0002	Ward No. 2	337	138	199	583	466	117	569	456	113
0003	Ward No. 3	589	235	354	784	594	190	704	543	161
0004	Ward No. 4	844	369	475	1,021	768	253	967	736	231
0005	Ward No. 5	882	344	538	862	578	284	848	572	276
0006	Ward No. 6	448	190	258	803	631	172	754	601	153
0007	Ward No. 7	627	245	382	782	462	320	708	444	264
0008	Ward No. 8	360	151	209	601	503	98	587	491	96
0009	Ward No. 9	858	340	518	1,170	910	260	1,132	891	241
0010	Ward No. 10	530	218	312	1,045	665	380	991	651	340
0011	Ward No. 11	502	206	296	733	489	244	728	485	243
0012	Ward No. 12	1,092	486	606	1,540	907	633	1,477	877	600
0013	Ward No. 13	1,774	779	995	1,770	1,047	723	1,679	1,009	670
0014	Ward No. 14	724	322	402	801	554	247	771	538	233
0015	Ward No. 15	695	319	376	936	603	333	880	566	314
0016	Ward No. 16	1,389	664	725	1,405	1,041	364	1,392	1,033	359
0017	Ward No. 17	555	250	305	724	528	196	617	480	137
0018	Ward No. 18	548	223	325	917	599	318	770	540	230
0019	Ward No. 19	231	108	123	371	304	67	361	304	57
0020	Ward No. 20	163	67	96	476	350	126	330	237	93
0021	Ward No. 21	650	276	374	694	457	237	686	452	234
0022	Ward No. 22	428	182	246	753	532	221	744	529	215
0023	Ward No. 23	506	230	276	565	455	110	532	435	97
0024	Ward No. 24	208	87	121	444	339	105	422	328	94
0025	Ward No. 25	994	423	571	1,118	680	438	1,088	665	423
0026	Ward No. 26	480	199	281	542	409	133	535	406	129
0027	Ward No. 27	889	406	483	921	666	255	875	637	238

PRIMARY CENSUS ABSTRACT

CENSUS ABSTRACT

Industrial category of main workers													Name of Town/ Ward
Cultivators			Agricultural labourers			Household industry workers			Other workers				
Persons	Males	Females	Persons	Males	Females	Persons	Males	Females	Persons	Males	Females		
29	30	31	32	33	34	35	36	37	38	39	40	2	
6	5	1	17	13	4	4	-	4	1,456	1,076	380	Ward No. 13	
2	2	-	177	146	31	1	-	1	1,243	1,026	217	Ward No. 14	
4	2	2	1	1	-	13	11	2	1,235	1,006	229	Ward No. 15	
8	6	2	5	5	-	9	5	4	1,412	1,212	200	Ward No. 16	
3	2	1	3	2	1	1	1	-	1,270	1,042	228	Ward No. 17	
2	2	-	77	66	11	15	13	2	1,032	862	170	Ward No. 18	
-	-	-	-	-	-	17	16	1	1,278	1,081	197	Ward No. 19	
2	2	-	15	13	2	21	15	6	993	816	177	Ward No. 20	
35	30	5	23	16	7	16	14	2	1,271	1,062	209	Ward No. 21	
12	12	-	14	12	2	12	8	4	1,780	1,511	269	Ward No. 22	
10	8	2	13	12	1	10	7	3	1,677	1,478	199	Ward No. 23	
9	9	-	2	2	-	59	49	10	947	815	132	Ward No. 24	
2	-	2	4	3	1	9	7	2	1,039	902	137	Ward No. 25	
10	9	1	-	-	-	8	8	-	1,386	1,120	266	Ward No. 26	
2	2	-	3	2	1	22	18	4	979	798	181	Ward No. 27	
-	-	-	6	6	-	1	1	-	813	673	140	Ward No. 28	
25	21	4	16	14	2	1	1	-	1,241	1,002	239	Ward No. 29	
22	15	7	40	17	23	13	12	1	1,434	1,128	306	Ward No. 30	
52	35	17	15	8	7	65	56	9	2,386	1,799	587	Ward No. 31	
1	1	-	17	13	4	51	32	19	718	557	161	Ward No. 32	
19	10	9	15	12	3	34	32	2	878	704	174	Ward No. 33	
-	-	-	6	5	1	30	18	12	806	703	103	Ward No. 34	
5	4	1	3	2	1	5	4	1	886	702	184	Ward No. 35	
4	2	2	2	1	1	-	-	-	24	20	4	Ward No. 36	
25	20	5	37	17	20	11	10	1	1,142	929	213	Ward No. 37	
-	-	-	-	-	-	2	-	2	593	479	114	Ward No. 38	
83	73	10	154	88	66	37	28	9	1,101	920	181	Ward No. 39	
9	9	-	25	19	6	1	1	-	1,177	923	254	Ward No. 40	
32	24	8	83	38	45	3	3	-	1,122	895	227	Ward No. 41	
242	171	71	359	187	172	89	36	53	2,986	2,427	559	Bethamangala (CT)	
242	171	71	359	187	172	89	36	53	2,986	2,427	559	Ward No. 1	
934	709	225	873	463	410	2,957	693	2,264	16,682	13,305	3,377	Mulbagal (TMC)	
9	9	-	5	5	-	11	6	5	274	244	30	Ward No. 1	
43	41	2	10	8	2	2	2	-	514	405	109	Ward No. 2	
6	6	-	8	4	4	5	4	1	685	529	156	Ward No. 3	
12	12	-	15	12	3	73	35	38	867	677	190	Ward No. 4	
54	43	11	129	52	77	1	1	-	664	476	188	Ward No. 5	
14	12	2	5	4	1	2	-	2	733	585	148	Ward No. 6	
18	11	7	13	-	13	9	3	6	668	430	238	Ward No. 7	
57	47	10	11	5	6	5	2	3	514	437	77	Ward No. 8	
31	31	-	12	6	6	22	13	9	1,067	841	226	Ward No. 9	
55	41	14	114	58	56	242	98	144	580	454	126	Ward No. 10	
112	71	41	74	44	30	114	24	90	428	346	82	Ward No. 11	
10	5	5	12	9	3	636	136	500	819	727	92	Ward No. 12	
42	27	15	49	30	19	608	89	519	980	863	117	Ward No. 13	
4	4	-	11	10	1	168	30	138	588	494	94	Ward No. 14	
10	6	4	2	2	-	333	59	274	535	499	36	Ward No. 15	
19	16	3	59	42	17	260	43	217	1,054	932	122	Ward No. 16	
1	1	-	25	11	14	61	25	36	530	443	87	Ward No. 17	
33	25	8	51	33	18	19	11	8	667	471	196	Ward No. 18	
13	11	2	5	5	-	14	3	11	329	285	44	Ward No. 19	
1	1	-	2	-	2	35	28	7	292	208	84	Ward No. 20	
82	48	34	21	6	15	160	24	136	423	374	49	Ward No. 21	
110	83	27	53	27	26	2	1	1	579	418	161	Ward No. 22	
31	22	9	29	15	14	13	6	7	459	392	67	Ward No. 23	
42	40	2	28	18	10	2	-	2	350	270	80	Ward No. 24	
76	52	24	101	39	62	15	9	6	896	565	331	Ward No. 25	
48	43	5	26	16	10	4	2	2	457	345	112	Ward No. 26	
1	1	-	3	2	1	141	39	102	730	595	135	Ward No. 27	

URBAN PRIMARY

Location code		Industrial category								
		Marginal workers			Cultivators			Agricultural labourers		
number	Name of Town/ Ward	Persons	Males	Females	Persons	Males	Females	Persons	Males	Females
1	2	41	42	43	44	45	46	47	48	49
0013	Ward No. 13	48	33	15	-	-	-	-	-	-
0014	Ward No. 14	85	67	18	-	-	-	10	9	1
0015	Ward No. 15	145	74	71	2	-	2	-	-	-
0016	Ward No. 16	154	130	24	1	-	1	-	-	-
0017	Ward No. 17	19	8	11	1	-	1	-	-	-
0018	Ward No. 18	48	24	24	1	1	-	1	1	-
0019	Ward No. 19	112	78	34	-	-	-	-	-	-
0020	Ward No. 20	58	36	22	-	-	-	4	4	-
0021	Ward No. 21	60	39	21	3	3	-	3	1	2
0022	Ward No. 22	160	66	94	4	1	3	1	1	-
0023	Ward No. 23	121	68	53	2	2	-	2	1	1
0024	Ward No. 24	96	48	48	2	2	-	1	-	1
0025	Ward No. 25	44	26	18	-	-	-	-	-	-
0026	Ward No. 26	238	186	52	4	2	2	-	-	-
0027	Ward No. 27	72	48	24	-	-	-	2	1	1
0028	Ward No. 28	84	66	18	2	2	-	-	-	-
0029	Ward No. 29	354	289	65	1	1	-	269	226	43
0030	Ward No. 30	48	11	37	2	-	2	4	-	4
0031	Ward No. 31	193	125	68	13	8	5	4	3	1
0032	Ward No. 32	129	104	25	-	-	-	4	3	1
0033	Ward No. 33	131	106	25	4	2	2	30	26	4
0034	Ward No. 34	163	121	42	1	1	-	2	-	2
0035	Ward No. 35	468	359	109	1	1	-	9	8	1
0036	Ward No. 36	241	124	117	2	2	-	78	28	50
0037	Ward No. 37	101	62	39	3	2	1	16	3	13
0038	Ward No. 38	24	10	14	-	-	-	-	-	-
0039	Ward No. 39	92	69	23	2	2	-	3	2	1
0040	Ward No. 40	119	82	37	5	2	3	2	2	-
0041	Ward No. 41	263	142	121	4	2	2	47	14	33
622843	Bethamangala (CT)	279	168	111	7	4	3	22	10	12
0001	Ward No. 1	279	168	111	7	4	3	22	10	12
803225	Mulbagal (TMC)	1,393	754	639	34	17	17	58	24	34
0001	Ward No. 1	179	123	56	-	-	-	3	2	1
0002	Ward No. 2	14	10	4	-	-	-	2	1	1
0003	Ward No. 3	80	51	29	-	-	-	-	-	-
0004	Ward No. 4	54	32	22	3	3	-	1	-	1
0005	Ward No. 5	14	6	8	-	-	-	-	-	-
0006	Ward No. 6	49	30	19	8	4	4	-	-	-
0007	Ward No. 7	74	18	56	2	-	2	-	-	-
0008	Ward No. 8	14	12	2	1	1	-	1	-	1
0009	Ward No. 9	38	19	19	2	1	1	-	-	-
0010	Ward No. 10	54	14	40	4	1	3	18	4	14
0011	Ward No. 11	5	4	1	-	-	-	-	-	-
0012	Ward No. 12	63	30	33	1	-	1	-	-	-
0013	Ward No. 13	91	38	53	-	-	-	-	-	-
0014	Ward No. 14	30	16	14	-	-	-	2	1	1
0015	Ward No. 15	56	37	19	-	-	-	-	-	-
0016	Ward No. 16	13	8	5	-	-	-	-	-	-
0017	Ward No. 17	107	48	59	-	-	-	5	1	4
0018	Ward No. 18	147	59	88	4	1	3	10	5	5
0019	Ward No. 19	10	-	10	-	-	-	-	-	-
0020	Ward No. 20	146	113	33	2	2	-	4	4	-
0021	Ward No. 21	8	5	3	-	-	-	-	-	-
0022	Ward No. 22	9	3	6	1	-	1	4	2	2
0023	Ward No. 23	33	20	13	5	3	2	4	2	2
0024	Ward No. 24	22	11	11	1	1	-	2	-	2
0025	Ward No. 25	30	15	15	-	-	-	2	2	-
0026	Ward No. 26	7	3	4	-	-	-	-	-	-
0027	Ward No. 27	46	29	17	-	-	-	-	-	-

PRIMARY CENSUS ABSTRACT

CENSUS ABSTRACT

of marginal workers

									Location	
Household industry workers			Other workers			Non-workers			code	
Persons	Males	Females	Persons	Males	Females	Persons	Males	Females	Name of Town/ Ward	number
50	51	52	53	54	55	56	57	58	2	1
2	2	-	46	31	15	3,124	1,081	2,043	Ward No. 13	0013
-	-	-	75	58	17	3,490	1,178	2,312	Ward No. 14	0014
3	-	3	140	74	66	2,942	972	1,970	Ward No. 15	0015
6	5	1	147	125	22	3,883	1,308	2,575	Ward No. 16	0016
2	1	1	16	7	9	2,842	947	1,895	Ward No. 17	0017
-	-	-	46	22	24	3,114	1,110	2,004	Ward No. 18	0018
19	6	13	93	72	21	3,243	1,134	2,109	Ward No. 19	0019
3	2	1	51	30	21	2,291	811	1,480	Ward No. 20	0020
-	-	-	54	35	19	2,892	966	1,926	Ward No. 21	0021
11	1	10	144	63	81	3,834	1,307	2,527	Ward No. 22	0022
2	1	1	115	64	51	3,995	1,373	2,622	Ward No. 23	0023
6	-	6	87	46	41	2,456	859	1,597	Ward No. 24	0024
1	-	1	43	26	17	2,284	743	1,541	Ward No. 25	0025
6	5	1	228	179	49	3,423	1,121	2,302	Ward No. 26	0026
3	3	-	67	44	23	2,324	756	1,568	Ward No. 27	0027
1	1	-	81	63	18	2,164	772	1,392	Ward No. 28	0028
-	-	-	84	62	22	3,524	1,209	2,315	Ward No. 29	0029
-	-	-	42	11	31	2,930	1,038	1,892	Ward No. 30	0030
5	2	3	171	112	59	5,280	1,949	3,331	Ward No. 31	0031
12	7	5	113	94	19	1,563	548	1,015	Ward No. 32	0032
10	10	-	87	68	19	2,345	903	1,442	Ward No. 33	0033
13	-	13	147	120	27	2,335	797	1,538	Ward No. 34	0034
-	-	-	458	350	108	2,971	1,036	1,935	Ward No. 35	0035
48	5	43	113	89	24	180	68	112	Ward No. 36	0036
10	7	3	72	50	22	2,700	997	1,703	Ward No. 37	0037
-	-	-	24	10	14	1,243	451	792	Ward No. 38	0038
2	-	2	85	65	20	2,691	933	1,758	Ward No. 39	0039
1	-	1	111	78	33	3,268	1,235	2,033	Ward No. 40	0040
2	2	-	210	124	86	2,408	812	1,596	Ward No. 41	0041
7	1	6	243	153	90	6,458	2,201	4,257	Bethamangala (CT)	622843
7	1	6	243	153	90	6,458	2,201	4,257	Ward No. 1	0001
234	43	191	1,067	670	397	34,437	12,953	21,484	Mulbagal (TMC)	803225
7	3	4	169	118	51	873	290	583	Ward No. 1	0001
1	-	1	11	9	2	1,180	370	810	Ward No. 2	0002
1	-	1	79	51	28	1,329	464	865	Ward No. 3	0003
7	3	4	43	26	17	1,877	670	1,207	Ward No. 4	0004
-	-	-	14	6	8	1,278	437	841	Ward No. 5	0005
-	-	-	41	26	15	1,641	677	964	Ward No. 6	0006
8	-	8	64	18	46	946	407	539	Ward No. 7	0007
-	-	-	12	11	1	1,223	414	809	Ward No. 8	0008
-	-	-	36	18	18	2,500	969	1,531	Ward No. 9	0009
11	-	11	21	9	12	1,126	396	730	Ward No. 10	0010
1	-	1	4	4	-	1,023	378	645	Ward No. 11	0011
24	4	20	38	26	12	1,674	686	988	Ward No. 12	0012
56	9	47	35	29	6	2,031	835	1,196	Ward No. 13	0013
10	1	9	18	14	4	1,112	432	680	Ward No. 14	0014
19	6	13	37	31	6	1,184	493	691	Ward No. 15	0015
-	-	-	13	8	5	2,491	1,103	1,388	Ward No. 16	0016
34	2	32	68	45	23	1,088	379	709	Ward No. 17	0017
15	2	13	118	51	67	1,248	473	775	Ward No. 18	0018
8	-	8	2	-	2	886	353	533	Ward No. 19	0019
17	11	6	123	96	27	669	224	445	Ward No. 20	0020
3	1	2	5	4	1	874	321	553	Ward No. 21	0021
-	-	-	4	1	3	1,053	349	704	Ward No. 22	0022
1	-	1	23	15	8	1,150	396	754	Ward No. 23	0023
1	-	1	18	10	8	665	224	441	Ward No. 24	0024
-	-	-	28	13	15	978	383	595	Ward No. 25	0025
-	-	-	7	3	4	898	310	588	Ward No. 26	0026
10	1	9	36	28	8	1,440	520	920	Ward No. 27	0027

Section – II

Tables based on Households

Amenities and Assets

(Rural /Urban) at District and

Sub-District level

Table -1: Households by Ownership Status and by Number of Dwelling rooms occupied in the District, 2011

Name of district	Ownership status	Number of dwelling rooms	Number of households								
			Total			Scheduled Castes			Scheduled Tribes		
			Total	Rural	Urban	Total	Rural	Urban	Total	Rural	Urban
1	2	3	4	5	6	7	8	9	10	11	12
	Owned	No exclusive room	63,923	60,038	3,885	24,225	23,011	1,214	5,379	5,247	132
		One room	94,880	79,857	15,023	28,559	25,000	3,559	6,145	5,810	335
		Two rooms	62,012	45,623	16,389	15,251	11,237	4,014	3,299	2,900	399
		Three rooms	24,084	14,738	9,346	5,185	2,891	2,294	958	758	200
		3+ rooms	16,417	8,934	7,483	3,509	1,628	1,881	494	336	158
	Rented	No exclusive room	9,303	4,428	4,875	2,070	1,110	960	474	326	148
		One room	22,360	4,969	17,391	4,674	953	3,721	787	288	499
		Two rooms	18,123	2,138	15,985	4,599	364	4,235	745	133	612
		Three rooms	6,987	540	6,447	1,955	70	1,885	307	29	278
	Others	3+ rooms	3,857	247	3,610	1,402	36	1,366	115	8	107
		No exclusive room	2,974	2,620	354	806	693	113	293	273	20
		One room	2,545	1,496	1,049	828	390	438	138	113	25
Two rooms		2,040	447	1,593	1,055	96	959	77	35	42	
Three rooms		917	106	811	459	10	449	22	6	16	
	3+ rooms	568	64	504	295	8	287	8	3	5	
District - Kolar (29581)	Total	No exclusive room	76,200	67,086	9,114	27,101	24,814	2,287	6,146	5,846	300
		One room	1,19,785	86,322	33,463	34,061	26,343	7,718	7,070	6,211	859
		Two rooms	82,175	48,208	33,967	20,905	11,697	9,208	4,121	3,068	1,053
		Three rooms	31,988	15,384	16,604	7,599	2,971	4,628	1,287	793	494
		3+ rooms	20,842	9,245	11,597	5,206	1,672	3,534	617	347	270

Data Source:-Census of India, 2011, HH- series Tables on Houses, Household amenities and assets.

Table - 2 : Percentage distribution of Households living in Permanent,

Sl. No.	Name of Sub - District	Total			Permanent
		Permanent	Semi permanent	Temporary	
1	2	3	4	5	6
1	Sub-District - Srinivaspur (2958105590)	32,523 (75.38%)	5,962 (13.82%)	4,439 (10.29%)	27,938 (74.31%)
2	Sub-District - Kolar (2958105591)	64,363 (78.33%)	15,027 (18.29%)	2,450 (2.98%)	38,571 (73.9%)
3	Sub-District - Malur (2958105592)	35,657 (68.79%)	15,211 (29.34%)	659 (1.27%)	27,482 (64.41%)
4	Sub-District - Bangarapet (2958105593)	79,128 (79.55%)	18,059 (18.16%)	1,817 (1.83%)	36,505 (70.8%)
5	Sub-District - Mulbagal (2958105594)	41,429 (76.19%)	9,609 (17.67%)	3,147 (5.79%)	30,681 (72.65%)
District - Kolar (29581)		253,100 (76.47%)	63,868 (19.3%)	12,512 (3.78%)	161,177 (71.24%)

1.Data Source:-Census of India, 2011, HH- series Tables on Houses, Household amenities and assets.

Note :

Permanent : Permanent houses refer to those houses whose walls & roofs are made of pucca materials, i.e., where burnt bricks, G.I. Sheets or other metal sheets, stone, cement, concrete is used for wall and tiles, slate, shingle, corrugated iron, zinc or other metal sheets, asbestos sheets, bricks, lime and stone and RBC/RCC concrete are used for roof.

Semi Permanent : Semi permanent houses refer to those houses made of other types of materials.

Temporary : Temporary houses refer to those houses having wall and roofs made of Kutcha materials, i.e., where, grass, leaves, reeds, bamboo, mud and unburnt bricks are used for the construction of walls and grass, leaves, reeds, bamboo thatch, mud, unburnt bricks and wood etc. are used for roofs.

Semi permanent and Temporary Houses , 2011					
Rural		Urban			Name of Sub-District
Semi permanent	Temporary	Permanent	Semi permanent	Temporary	
7	8	9	10	11	2
5,257 (13.98%)	4,212 (11.2%)	4,585 (82.69%)	705 (12.71%)	227 (4.09%)	Sub-District - Srinivasapur (2958105590)
11,143 (21.35%)	2,301 (4.41%)	25,792 (86.04%)	3,884 (12.96%)	149 (0.5%)	Sub-District - Kolar (2958105591)
14,284 (33.48%)	597 (1.4%)	8,175 (89.13%)	927 (10.11%)	62 (0.68%)	Sub-District - Malur (2958105592)
13,261 (25.72%)	1,584 (3.07%)	42,623 (88.97%)	4,798 (10.02%)	233 (0.49%)	Sub-District - Bangarapet (2958105593)
8,417 (19.93%)	2,965 (7.02%)	10,748 (88.48%)	1,192 (9.81%)	182 (1.5%)	Sub-District - Mulbagal (2958105594)
52,362 (23.14%)	11,659 (5.15%)	91,923 (87.76%)	11,506 (10.98%)	853 (0.81%)	District - Kolar (29581)

Table -3 : Number and Percentage of Households

Sl. No.	Name of Sub-District	Total/ Rural/ Urban	Total Number of households	Number and percentage of Household			
				Tap water from treated source	Tap water from untreated source	Covered well	Un-covered well
1	2	3	4	5	6	7	8
1	Sub-District - Srinivaspur (2958105590)	Total	43,143	6,500 (15.07%)	15,942 (36.95%)	123 (0.29%)	435 (1.01%)
		Rural	37,598	5,273 (14.02%)	11,774 (31.32%)	118 (0.31%)	434 (1.15%)
		Urban	5,545	1,227 (22.13%)	4,168 (75.17%)	5 (0.09%)	1 (0.02%)
2	Sub-District - Kolar (2958105591)	Total	82,166	29,352 (35.72%)	26,686 (32.48%)	771 (0.94%)	1,014 (1.23%)
		Rural	52,190	11,136 (21.34%)	21,537 (41.27%)	492 (0.94%)	840 (1.61%)
		Urban	29,976	18,216 (60.77%)	5,149 (17.18%)	279 (0.93%)	174 (0.58%)
3	Sub-District - Malur (2958105592)	Total	51,837	13,559 (26.16%)	21,146 (40.79%)	284 (0.55%)	197 (0.38%)
		Rural	42,665	9,250 (21.68%)	16,912 (39.64%)	99 (0.23%)	197 (0.46%)
		Urban	9,172	4,309 (46.98%)	4,234 (46.16%)	185 (2.02%)	0 (0%)
4	Sub-District - Bangarapet (2958105593)	Total	99,467	33,209 (33.39%)	24,041 (24.17%)	851 (0.86%)	499 (0.5%)
		Rural	51,562	17,122 (33.21%)	16,674 (32.34%)	295 (0.57%)	369 (0.72%)
		Urban	47,905	16,087 (33.58%)	7,367 (15.38%)	556 (1.16%)	130 (0.27%)
5	Sub-District - Mulbagal (2958105594)	Total	54,377	13,778 (25.34%)	24,741 (45.5%)	256 (0.47%)	857 (1.58%)
		Rural	42,230	13,128 (31.09%)	14,857 (35.18%)	221 (0.52%)	561 (1.33%)
		Urban	12,147	650 (5.35%)	9,884 (81.37%)	35 (0.29%)	296 (2.44%)
	District - Kolar (29581)	Total	3,30,990	96,398 (29.12%)	112,556 (34.01%)	2,285 (0.69%)	3,002 (0.91%)
		Rural	2,26,245	55,909 (24.71%)	81,754 (36.14%)	1,225 (0.54%)	2,401 (1.06%)
		Urban	1,04,745	40,489 (38.65%)	30,802 (29.41%)	1,060 (1.01%)	601 (0.57%)

Note: Percentage is given in brackets after the number of households.

Data Source:-Census of India, 2011, HH- series Tables on Houses, Household amenities and assets.

by main source of Drinking water, 2011.

having following source of drinking water						Total/ Rural/ Urban	Name of Sub-District
Handpump	Tubewell/borehole	Spring	River/ canal	Tank/ pond/ lake	Other Sources		
9	10	11	12	13	14	3	2
358 (0.83%)	19,532 (45.27%)	9 (0.02%)	5 (0.01%)	120 (0.28%)	119 (0.28%)	Total	Sub-District - Srinivaspur (2958105590)
358 (0.95%)	19,422 (51.66%)	9 (0.02%)	5 (0.01%)	119 (0.32%)	86 (0.23%)	Rural	
0 (0%)	110 (1.98%)	0 (0%)	0 (0%)	1 (0.02%)	33 (0.6%)	Urban	
231 (0.28%)	20,654 (25.14%)	12 (0.01%)	29 (0.04%)	43 (0.05%)	3,374 (4.11%)	Total	Sub-District - Kolar (2958105591)
150 (0.29%)	17,315 (33.18%)	6 (0.01%)	15 (0.03%)	6 (0.01%)	693 (1.33%)	Rural	
81 (0.27%)	3,339 (11.14%)	6 (0.02%)	14 (0.05%)	37 (0.12%)	2,681 (8.94%)	Urban	
198 (0.38%)	15,662 (30.21%)	13 (0.03%)	15 (0.03%)	9 (0.02%)	754 (1.45%)	Total	Sub-District - Malur (2958105592)
193 (0.45%)	15,509 (36.35%)	9 (0.02%)	15 (0.04%)	7 (0.02%)	474 (1.11%)	Rural	
5 (0.05%)	153 (1.67%)	4 (0.04%)	0 (0%)	2 (0.02%)	280 (3.05%)	Urban	
942 (0.95%)	23,240 (23.36%)	18 (0.02%)	20 (0.02%)	4,015 (4.04%)	12,632 (12.7%)	Total	Sub-District - Bangarapet (2958105593)
641 (1.24%)	15,990 (31.01%)	8 (0.02%)	7 (0.01%)	24 (0.05%)	432 (0.84%)	Rural	
301 (0.63%)	7,250 (15.13%)	10 (0.02%)	13 (0.03%)	3,991 (8.33%)	2,200 (25.47%)	Urban	
957 (1.76%)	13,424 (24.69%)	9 (0.02%)	7 (0.01%)	122 (0.22%)	226 (0.42%)	Total	Sub-District - Mulbagal (2958105594)
873 (2.07%)	12,390 (29.34%)	8 (0.02%)	6 (0.01%)	60 (0.14%)	126 (0.3%)	Rural	
84 (0.69%)	1,034 (8.51%)	1 (0.01%)	1 (0.01%)	62 (0.51%)	100 (0.82%)	Urban	
2,686 (0.81%)	92,512 (27.95%)	61 (0.02%)	76 (0.02%)	4,309 (1.3%)	17,105 (5.17%)	Total	District - Kolar (29581)
2,215 (0.98%)	80,626 (35.64%)	40 (0.02%)	48 (0.02%)	216 (0.1%)	1,811 (0.8%)	Rural	
471 (0.45%)	11,886 (11.35%)	21 (0.02%)	28 (0.03%)	4,093 (3.91%)	15,294 (14.6%)	Urban	

Table- 4 : Number and Percentage of Households

Sl. No.	Name of Sub-District	Total/Rural/Urban	Total number of households	Number and Percentage of households		
				Electricity	Kerosene	Solar
1	2	3	4	5	6	7
1	Sub-District - Srinivaspur (2958105590)	Total	43,143	40,655 (94.23%)	2,310 (5.35%)	27 (0.06%)
		Rural	37,598	35,363 (94.06%)	2,064 (5.49%)	27 (0.07%)
		Urban	5,545	5,292 (95.44%)	246 (4.44%)	0 (0%)
2	Sub-District - Kolar (2958105591)	Total	82,166	78,205 (95.18%)	3,337 (4.06%)	145 (0.18%)
		Rural	52,190	48,904 (93.7%)	2,760 (5.29%)	88 (0.17%)
		Urban	29,976	29,301 (97.75%)	577 (1.92%)	57 (0.19%)
3	Sub-District - Malur (2958105592)	Total	51,837	48,584 (93.72%)	2,919 (5.63%)	73 (0.14%)
		Rural	42,665	39,549 (92.7%)	2,794 (6.55%)	66 (0.15%)
		Urban	9,172	9,035 (98.51%)	125 (1.36%)	7 (0.08%)
4	Sub-District - Bangarapet (2958105593)	Total	99,467	92,407 (92.9%)	6,210 (6.24%)	180 (0.18%)
		Rural	51,562	47,141 (91.43%)	4,017 (7.79%)	89 (0.17%)
		Urban	47,905	45,266 (94.49%)	2,193 (4.58%)	91 (0.19%)
5	Sub-District - Mulbagal (2958105594)	Total	54,377	49,643 (91.29%)	4,391 (8.08%)	93 (0.17%)
		Rural	42,230	38,019 (90.03%)	3,903 (9.24%)	80 (0.19%)
		Urban	12,147	11,624 (95.69%)	488 (4.02%)	13 (0.11%)
District - Kolar (29581)		Total	3,30,990	309,494 (93.51%)	19,167 (5.79%)	518 (0.16%)
		Rural	2,26,245	208,976 (92.37%)	15,538 (6.87%)	350 (0.15%)
		Urban	1,04,745	100,518 (95.96%)	3,629 (3.46%)	168 (0.16%)

Note: Percentage is given in brackets after the number of households.

Data Source:-Census of India, 2011, HH- series Tables on Houses, Household amenities and assets.

by main source of Lighting, 2011.

having following main source of lighting			Total/ Rural/ Urban	Name of Sub-District
Other oil	Any other	No lighting		
8	9	10	3	2
55 (0.13%)	18 (0.04%)	78 (0.18%)	Total	Sub-District - Srinivaspur (2958105590)
50 (0.13%)	18 (0.05%)	76 (0.2%)	Rural	
5 (0.09%)	0 (0%)	2 (0.04%)	Urban	
102 (0.12%)	180 (0.22%)	197 (0.24%)	Total	Sub-District - Kolar (2958105591)
95 (0.18%)	153 (0.29%)	190 (0.36%)	Rural	
7 (0.02%)	27 (0.09%)	7 (0.02%)	Urban	
57 (0.11%)	28 (0.05%)	176 (0.34%)	Total	Sub-District - Malur (2958105592)
54 (0.13%)	28 (0.07%)	174 (0.41%)	Rural	
3 (0.03%)	0 (0%)	2 (0.02%)	Urban	
100 (0.1%)	34 (0.03%)	536 (0.54%)	Total	Sub-District - Bangarapet (2958105593)
59 (0.11%)	15 (0.03%)	241 (0.47%)	Rural	
41 (0.09%)	19 (0.04%)	295 (0.62%)	Urban	
57 (0.1%)	10 (0.02%)	183 (0.34%)	Total	Sub-District - Mulbagal (2958105594)
49 (0.12%)	9 (0.02%)	170 (0.4%)	Rural	
8 (0.07%)	1 (0.01%)	13 (0.11%)	Urban	
371 (0.11%)	270 (0.08%)	1,170 (0.35%)	Total	District - Kolar (29581)
307 (0.14%)	223 (0.1%)	851 (0.38%)	Rural	
64 (0.06%)	47 (0.04%)	319 (0.3%)	Urban	

Table -5 : Number and Percentage of Households

Sl. No.	Name of Sub-District	Total/Rural/Urban	Total number of households	Number and percentage of households			
				Flush/Pour latrine			Pit
				Piped sewer system	Septic tank	Other system	With slab/Ventilated improved pit
1	2	3	4	5	6	7	8
1	Sub-District - Srinivaspur (2958105590)	Total	43,143	1,378 (3.19%)	2,466 (5.72%)	1,139 (2.64%)	7,250 (16.8%)
		Rural	37,598	462 (1.23%)	1,408 (3.74%)	757 (2.01%)	5,615 (14.93%)
		Urban	5,545	916 (16.52%)	1,058 (19.08%)	382 (6.89%)	1,635 (29.49%)
2	Sub-District - Kolar (2958105591)	Total	82,166	21,924 (26.68%)	8,076 (9.83%)	1,972 (2.4%)	13,062 (15.9%)
		Rural	52,190	1,749 (3.35%)	5,157 (9.88%)	1,211 (2.32%)	9,507 (18.22%)
		Urban	29,976	20,175 (67.3%)	2,919 (9.74%)	761 (2.54%)	3,555 (11.86%)
3	Sub-District - Malur (2958105592)	Total	51,837	1,036 (2%)	8,127 (15.68%)	915 (1.77%)	10,320 (19.91%)
		Rural	42,665	614 (1.44%)	3,935 (9.22%)	805 (1.89%)	7,137 (16.73%)
		Urban	9,172	422 (4.6%)	4,192 (45.7%)	110 (1.2%)	3,183 (34.7%)
4	Sub-District - Bangarapet (2958105593)	Total	99,467	13,577 (13.65%)	11,110 (11.17%)	1,975 (1.99%)	13,500 (13.57%)
		Rural	51,562	2,221 (4.31%)	1,738 (3.37%)	923 (1.79%)	5,286 (10.25%)
		Urban	47,905	11,356 (23.71%)	9,372 (19.56%)	1,052 (2.2%)	8,214 (17.15%)
5	Sub-District - Mulbagal (2958105594)	Total	54,377	1,272 (2.34%)	8,615 (15.84%)	780 (1.43%)	6,762 (12.44%)
		Rural	42,230	1,172 (2.78%)	2,596 (6.15%)	535 (1.27%)	3,254 (7.71%)
		Urban	12,147	100 (0.82%)	6,019 (49.55%)	245 (2.02%)	3,508 (28.88%)
District - Kolar (29581)		Total	3,30,990	39,187 (11.84%)	38,394 (11.6%)	6,781 (2.05%)	50,894 (15.38%)
		Rural	2,26,245	6,218 (2.75%)	14,834 (6.56%)	4,231 (1.87%)	30,799 (13.61%)
		Urban	1,04,745	32,969 (31.48%)	23,560 (22.49%)	2,550 (2.43%)	20,095 (19.18%)

Note: Percentage is given in brackets after the number of households.

Data Source:-Census of India, 2011, HH- series Tables on Houses, Household amenities and assets.

by type of Latrine facility, 2011							
having following type of latrine facility						Total/ Rural/ Urban	Name of Sub-District
Latrine	Night Soil disposed into open drain	Service Latrine		No latrine within premises			
Without slab/open pit		10	Night soil removed by human	Night soil serviced by animals	Public Latrine	Open	3
9	11		12	13	14		
105 (0.24%)	623 (1.44%)	0 (0%)	91 (0.21%)	857 (1.99%)	29,234 (67.76%)	Total	Sub-District - Srinivaspur (2958105590)
93 (0.25%)	38 (0.1%)	0 (0%)	90 (0.24%)	783 (2.08%)	28,352 (75.41%)	Rural	
12 (0.22%)	585 (10.55%)	0 (0%)	1 (0.02%)	74 (1.33%)	882 (15.91%)	Urban	
306 (0.37%)	367 (0.45%)	450 (0.55%)	428 (0.52%)	1,650 (2.01%)	33,931 (41.3%)	Total	Sub-District - Kolar (2958105591)
219 (0.42%)	174 (0.33%)	0 (0%)	126 (0.24%)	1,336 (2.56%)	32,711 (62.68%)	Rural	
87 (0.29%)	193 (0.64%)	450 (1.5%)	302 (1.01%)	314 (1.05%)	1,220 (4.07%)	Urban	
193 (0.37%)	658 (1.27%)	0 (0%)	57 (0.11%)	506 (0.98%)	30,025 (57.92%)	Total	Sub-District - Malur (2958105592)
160 (0.38%)	75 (0.18%)	0 (0%)	57 (0.13%)	460 (1.08%)	29,422 (68.96%)	Rural	
33 (0.36%)	583 (6.36%)	0 (0%)	0 (0%)	46 (0.5%)	603 (6.57%)	Urban	
832 (0.84%)	1,345 (1.35%)	37 (0.04%)	210 (0.21%)	10,325 (10.38%)	46,556 (46.81%)	Total	Sub-District - Bangarapet (2958105593)
77 (0.15%)	40 (0.08%)	0 (0%)	24 (0.05%)	698 (1.35%)	40,555 (78.65%)	Rural	
755 (1.58%)	1,305 (2.72%)	37 (0.08%)	186 (0.39%)	9,627 (20.1%)	6,001 (12.53%)	Urban	
217 (0.4%)	275 (0.51%)	56 (0.1%)	169 (0.31%)	947 (1.74%)	35,284 (64.89%)	Total	Sub-District - Mulbagal (2958105594)
139 (0.33%)	53 (0.13%)	56 (0.13%)	161 (0.38%)	879 (2.08%)	33,385 (79.06%)	Rural	
78 (0.64%)	222 (1.83%)	0 (0%)	8 (0.07%)	68 (0.56%)	1,899 (15.63%)	Urban	
1,653 (0.5%)	3,268 (0.99%)	543 (0.16%)	955 (0.29%)	14,285 (4.32%)	175,030 (52.88%)	Total	District - Kolar (29581)
688 (0.3%)	380 (0.17%)	56 (0.02%)	458 (0.2%)	4,156 (1.84%)	164,425 (72.68%)	Rural	
965 (0.92%)	2,888 (2.76%)	487 (0.46%)	497 (0.47%)	10,129 (9.67%)	10,605 (10.12%)	Urban	

Table -6 : Number and Percentage of Households by type of Drainage connectivity for waste water outlet , 2011

Sl. No.	Name of Sub-District	Total/ Rural/ Urban	Total number of households	Number and Percentage of households by type of drainage connectivity for waste water outlet		
				Closed drainage	Open drainage	No drainage
1	2	3	4	5	6	7
1	Sub-District - Srinivaspur (2958105590)	Total	43,143	1,689 (3.91%)	18,731 (43.42%)	22,723 (52.67%)
		Rural	37,598	1,010 (2.69%)	14,444 (38.42%)	22,144 (58.9%)
		Urban	5,545	679 (12.25%)	4,287 (77.31%)	579 (10.44%)
2	Sub-District - Kolar (2958105591)	Total	82,166	20,747 (25.25%)	39,191 (47.7%)	22,228 (27.05%)
		Rural	52,190	4,009 (7.68%)	28,187 (54.01%)	19,994 (38.31%)
		Urban	29,976	16,738 (55.84%)	11,004 (36.71%)	2,234 (7.45%)
3	Sub-District - Malur (2958105592)	Total	51,837	2,087 (4.03%)	27,669 (53.38%)	22,081 (42.6%)
		Rural	42,665	1,743 (4.09%)	19,792 (46.39%)	21,130 (49.53%)
		Urban	9,172	344 (3.75%)	7,877 (85.88%)	951 (10.37%)
4	Sub-District - Bangarapet (2958105593)	Total	99,467	16,794 (16.88%)	50,560 (50.83%)	32,113 (32.29%)
		Rural	51,562	3,806 (7.38%)	22,031 (42.73%)	25,725 (49.89%)
		Urban	47,905	12,988 (27.11%)	28,529 (59.55%)	6,388 (13.33%)
5	Sub-District - Mulbagal (2958105594)	Total	54,377	4,247 (7.81%)	29,358 (53.99%)	20,772 (38.2%)
		Rural	42,230	3,844 (9.1%)	19,492 (46.16%)	18,894 (44.74%)
		Urban	12,147	403 (3.32%)	9,866 (81.22%)	1,878 (15.46%)
	District - Kolar (29581)	Total	3,30,990	45,564 (13.77%)	165,509 (50%)	119,917 (36.23%)
		Rural	2,26,245	14,412 (6.37%)	103,946 (45.94%)	107,887 (47.69%)
		Urban	1,04,745	31,152 (29.74%)	61,563 (58.77%)	12,030 (11.49%)

Note: Percentage is given in brackets after the number of households.

Data Source:-Census of India, 2011, HH- series Tables on Houses, Household amenities and assets.

Table -7 : Number and Percentage of Households by availability of Kitchen facility, 2011

Sl. No.	Name of Sub-District	Total/Rural/Urban	Total number of households	Number and Percentage of households having kitchen				
				Cooking inside house		Cooking outside house		No cooking
				Has kitchen	Does not have kitchen	Has kitchen	Does not have kitchen	
1	2	3	4	5	6	7	8	9
1	Sub-District - Srinivasapur (2958105590)	Total	43,143	38,699 (89.7%)	2,623 (6.08%)	301 (0.7%)	1,455 (3.37%)	65 (0.15%)
		Rural	37,598	33,501 (89.1%)	2,369 (6.3%)	273 (0.73%)	1,408 (3.74%)	47 (0.13%)
		Urban	5,545	5,198 (93.74%)	254 (4.58%)	28 (0.5%)	47 (0.85%)	18 (0.32%)
2	Sub-District - Kolar (2958105591)	Total	82,166	75,469 (91.85%)	3,985 (4.85%)	562 (0.68%)	1,893 (2.3%)	257 (0.31%)
		Rural	52,190	46,805 (89.68%)	2,987 (5.72%)	493 (0.94%)	1,804 (3.46%)	101 (0.19%)
		Urban	29,976	28,664 (95.62%)	998 (3.33%)	69 (0.23%)	89 (0.3%)	156 (0.52%)
3	Sub-District - Malur (2958105592)	Total	51,837	45,505 (87.78%)	3,925 (7.57%)	439 (0.85%)	1,833 (3.54%)	135 (0.26%)
		Rural	42,665	36,671 (85.95%)	3,656 (8.57%)	433 (1.01%)	1,794 (4.2%)	111 (0.26%)
		Urban	9,172	8,834 (96.31%)	269 (2.93%)	6 (0.07%)	39 (0.43%)	24 (0.26%)
4	Sub-District - Bangarapet (2958105593)	Total	99,467	85,302 (85.76%)	8,599 (8.65%)	1,842 (1.85%)	3,383 (3.4%)	341 (0.34%)
		Rural	51,562	40,905 (79.33%)	6,306 (12.23%)	1,300 (2.52%)	2,960 (5.74%)	91 (0.18%)
		Urban	47,905	44,397 (92.68%)	2,293 (4.79%)	542 (1.13%)	423 (0.88%)	250 (0.52%)
5	Sub-District - Mulbagal (2958105594)	Total	54,377	43,400 (79.81%)	7,002 (12.88%)	968 (1.78%)	2,902 (5.34%)	105 (0.19%)
		Rural	42,230	32,113 (76.04%)	6,377 (15.1%)	892 (2.11%)	2,788 (6.6%)	60 (0.14%)
		Urban	12,147	11,287 (92.92%)	625 (5.15%)	76 (0.63%)	114 (0.94%)	45 (0.37%)
	District - Kolar (29581)	Total	3,30,990	288,375 (87.12%)	26,134 (7.9%)	4,112 (1.24%)	11,466 (3.46%)	903 (0.27%)
		Rural	2,26,245	189,995 (83.98%)	21,695 (9.59%)	3,391 (1.5%)	10,754 (4.75%)	410 (0.18%)
		Urban	1,04,745	98,380 (93.92%)	4,439 (4.24%)	721 (0.69%)	712 (0.68%)	493 (0.47%)

Note: Percentage is given in brackets after the number of households.

Data Source:-Census of India, 2011, HH- series Tables on Houses, Household amenities and assets.

Table -8 : Number and Percentage of Households

Sl. No.	Name of Sub-District	Total/ Rural/ Urban	Total number of households	Number and percentage of households by			
				Firewood	Crop residue	Cowdung cake	Coal/ lignite/ charcoal
1	2	3	4	5	6	7	8
1	Sub-District - Srinivaspur (2958105590)	Total	43,143	35,623 (82.57%)	382 (0.89%)	60 (0.14%)	17 (0.04%)
		Rural	37,598	33,421 (88.89%)	357 (0.95%)	57 (0.15%)	17 (0.05%)
		Urban	5,545	2,202 (39.71%)	25 (0.45%)	3 (0.05%)	0 (0%)
2	Sub-District - Kolar (2958105591)	Total	82,166	52,860 (64.33%)	1,291 (1.57%)	91 (0.11%)	103 (0.13%)
		Rural	52,190	44,617 (85.49%)	778 (1.49%)	37 (0.07%)	68 (0.13%)
		Urban	29,976	8,243 (27.5%)	513 (1.71%)	54 (0.18%)	35 (0.12%)
3	Sub-District - Malur (2958105592)	Total	51,837	36,785 (70.96%)	601 (1.16%)	32 (0.06%)	22 (0.04%)
		Rural	42,665	34,999 (82.03%)	568 (1.33%)	29 (0.07%)	20 (0.05%)
		Urban	9,172	1,786 (19.47%)	33 (0.36%)	3 (0.03%)	2 (0.02%)
4	Sub-District - Bangarapet (2958105593)	Total	99,467	59,768 (60.09%)	1,273 (1.28%)	96 (0.1%)	78 (0.08%)
		Rural	51,562	45,059 (87.39%)	797 (1.55%)	44 (0.09%)	20 (0.04%)
		Urban	47,905	14,709 (30.7%)	476 (0.99%)	52 (0.11%)	58 (0.12%)
5	Sub-District - Mulbagal (2958105594)	Total	54,377	41,821 (76.91%)	886 (1.63%)	62 (0.11%)	25 (0.05%)
		Rural	42,230	36,789 (87.12%)	796 (1.88%)	41 (0.1%)	16 (0.04%)
		Urban	12,147	5,032 (41.43%)	90 (0.74%)	21 (0.17%)	9 (0.07%)
District - Kolar (29581)		Total	3,30,990	226,857 (68.54%)	4,433 (1.34%)	341 (0.1%)	245 (0.07%)
		Rural	2,26,245	194,885 (86.14%)	3,296 (1.46%)	208 (0.09%)	141 (0.06%)
		Urban	1,04,745	31,972 (30.52%)	1,137 (1.09%)	133 (0.13%)	104 (0.1%)

Note: Percentage is given in brackets after the number of households.

Data Source:-Census of India, 2011, HH- series Tables on Houses, Household amenities and assets.

by type of fuel used for Cooking, 2011

availability of fuel used for cooking						Total/ Rural/ Urban	Name of Sub-District
Kerosene	LPG/ PNG	Electricity	Bio-gas	Any other	No cooking		
9	10	11	12	13	14	3	2
730 (1.69%)	5,896 (13.67%)	46 (0.11%)	319 (0.74%)	5 (0.01%)	65 (0.15%)	Total	Sub-District - Srinivaspur (2958105590)
165 (0.44%)	3,194 (8.5%)	24 (0.06%)	312 (0.83%)	4 (0.01%)	47 (0.13%)	Rural	
565 (10.19%)	2,702 (48.73%)	22 (0.4%)	7 (0.13%)	1 (0.02%)	18 (0.32%)	Urban	
7,925 (9.65%)	18,512 (22.53%)	214 (0.26%)	874 (1.06%)	39 (0.05%)	257 (0.31%)	Total	Sub-District - Kolar (2958105591)
1,069 (2.05%)	4,955 (9.49%)	64 (0.12%)	489 (0.94%)	12 (0.02%)	101 (0.19%)	Rural	
6,856 (22.87%)	13,557 (45.23%)	150 (0.5%)	385 (1.28%)	27 (0.09%)	156 (0.52%)	Urban	
2,321 (4.48%)	11,587 (22.35%)	30 (0.06%)	301 (0.58%)	23 (0.04%)	135 (0.26%)	Total	Sub-District - Malur (2958105592)
588 (1.38%)	6,059 (14.2%)	13 (0.03%)	264 (0.62%)	14 (0.03%)	111 (0.26%)	Rural	
1,733 (18.89%)	5,528 (60.27%)	17 (0.19%)	37 (0.4%)	9 (0.1%)	24 (0.26%)	Urban	
10,649 (10.71%)	26,741 (26.88%)	115 (0.12%)	365 (0.37%)	41 (0.04%)	341 (0.34%)	Total	Sub-District - Bangarapet (2958105593)
571 (1.11%)	4,713 (9.14%)	16 (0.03%)	240 (0.47%)	11 (0.02%)	91 (0.18%)	Rural	
10,078 (21.04%)	22,028 (45.98%)	99 (0.21%)	125 (0.26%)	30 (0.06%)	250 (0.52%)	Urban	
1,503 (2.76%)	9,671 (17.79%)	37 (0.07%)	263 (0.48%)	4 (0.01%)	105 (0.19%)	Total	Sub-District - Mulbagal (2958105594)
296 (0.7%)	3,954 (9.36%)	18 (0.04%)	257 (0.61%)	3 (0.01%)	60 (0.14%)	Rural	
1,207 (9.94%)	5,717 (47.07%)	19 (0.16%)	6 (0.05%)	1 (0.01%)	45 (0.37%)	Urban	
23,128 (6.99%)	72,407 (21.88%)	442 (0.13%)	2,122 (0.64%)	112 (0.03%)	903 (0.27%)	Total	District - Kolar (29581)
2,689 (1.19%)	22,875 (10.11%)	135 (0.06%)	1,562 (0.69%)	44 (0.02%)	410 (0.18%)	Rural	
20,439 (19.51%)	49,532 (47.29%)	307 (0.29%)	560 (0.53%)	68 (0.06%)	493 (0.47%)	Urban	

Table -9 : Number and Percentage of Households availing Banking services and

Sl. No.	Name of Sub-District	Total/Rural/Urban	Total number of households	Total number of households availing banking services	Number and percentage of households			
					Radio/ Transistor	Television	Computer/ laptop- With Internet	Computer/ laptop- Without Internet
1	2	3	4	5	6	7	8	9
1	Sub-District - Srinivaspur (2958105590)	Total	43,143	22,204 (51.47%)	4,967 (11.51%)	23,970 (55.56%)	243 (0.56%)	2,142 (4.96%)
		Rural	37,598	19,620 (52.18%)	4,228 (11.25%)	19,764 (52.57%)	175 (0.47%)	1,936 (5.15%)
		Urban	5,545	2,584 (46.6%)	739 (13.33%)	4,206 (75.85%)	68 (1.23%)	206 (3.72%)
2	Sub-District - Kolar (2958105591)	Total	82,166	41,466 (50.47%)	16,166 (19.67%)	55,412 (67.44%)	1,556 (1.89%)	6,531 (7.95%)
		Rural	52,190	29,302 (56.14%)	10,057 (19.27%)	32,127 (61.56%)	375 (0.72%)	2,696 (5.17%)
		Urban	29,976	12,164 (40.58%)	6,109 (20.38%)	23,285 (77.68%)	1,181 (3.94%)	3,835 (12.79%)
3	Sub-District - Malur (2958105592)	Total	51,837	27,670 (53.38%)	12,178 (23.49%)	33,966 (65.52%)	453 (0.87%)	2,924 (5.64%)
		Rural	42,665	22,940 (53.77%)	8,950 (20.98%)	26,426 (61.94%)	201 (0.47%)	2,187 (5.13%)
		Urban	9,172	4,730 (51.57%)	3,228 (35.19%)	7,540 (82.21%)	252 (2.75%)	737 (8.04%)
4	Sub-District - Bangarapet (2958105593)	Total	99,467	45,535 (45.78%)	15,099 (15.18%)	66,108 (66.46%)	2,354 (2.37%)	8,091 (8.13%)
		Rural	51,562	24,934 (48.36%)	7,704 (14.94%)	27,866 (54.04%)	316 (0.61%)	2,278 (4.42%)
		Urban	47,905	20,601 (43%)	7,395 (15.44%)	38,242 (79.83%)	2,038 (4.25%)	5,813 (12.13%)
5	Sub-District - Mulbagal (2958105594)	Total	54,377	24,833 (45.67%)	6,995 (12.86%)	30,242 (55.62%)	445 (0.82%)	2,496 (4.59%)
		Rural	42,230	20,838 (49.34%)	5,974 (14.15%)	21,456 (50.81%)	195 (0.46%)	1,812 (4.29%)
		Urban	12,147	3,995 (32.89%)	1,021 (8.41%)	8,786 (72.33%)	250 (2.06%)	684 (5.63%)
District - Kolar (29581)	Total	3,30,990	161,708 (48.86%)	55,405 (16.74%)	209,698 (63.35%)	5,051 (1.53%)	22,184 (6.7%)	
	Rural	2,26,245	117,634 (51.99%)	36,913 (16.32%)	127,639 (56.42%)	1,262 (0.56%)	10,909 (4.82%)	
	Urban	1,04,745	44,074 (42.08%)	18,492 (17.65%)	82,059 (78.34%)	3,789 (3.62%)	11,275 (10.76%)	

Note: Percentage is given in brackets after the number of households.

Data Source:-Census of India, 2011, HH- series Tables on Houses, Household amenities and assets.

number of Households having each of the specified assets in, 2011								
having each of the following specified assets							Total/ Rural/ Urban	Name of Sub- District
Land line Telephone	Mobile Telephone	Both Land line and MobileTeleph one	Bicycle	Scooter/ Motor Cycle/ Moped	Car/ Jeep/ Van	None of the specified asset		
10	11	12	13	14	15	16	3	2
4,481 (10.39%)	19,656 (45.56%)	4,029 (9.34%)	16,497 (38.24%)	9,513 (22.05%)	925 (2.14%)	8,276 (19.18%)	Total	Sub-District - Srinivaspur (2958105590)
4,199 (11.17%)	16,033 (42.64%)	3,720 (9.89%)	14,399 (38.3%)	7,882 (20.96%)	694 (1.85%)	7,669 (20.4%)	Rural	
282 (5.09%)	3,623 (65.34%)	309 (5.57%)	2,098 (37.84%)	1,631 (29.41%)	231 (4.17%)	607 (10.95%)	Urban	
6,192 (7.54%)	47,798 (58.17%)	5,582 (6.79%)	35,938 (43.74%)	24,725 (30.09%)	3,259 (3.97%)	9,123 (11.1%)	Total	Sub-District - Kolar (2958105591)
3,825 (7.33%)	28,545 (54.69%)	3,340 (6.4%)	25,925 (49.67%)	14,470 (27.73%)	1,582 (3.03%)	7,169 (13.74%)	Rural	
2,367 (7.9%)	19,253 (64.23%)	2,242 (7.48%)	10,013 (33.4%)	10,255 (34.21%)	1,677 (5.59%)	1,954 (6.52%)	Urban	
3,366 (6.49%)	29,086 (56.11%)	3,282 (6.33%)	21,475 (41.43%)	14,898 (28.74%)	1,481 (2.86%)	6,837 (13.19%)	Total	Sub-District - Malur (2958105592)
2,986 (7%)	22,787 (53.41%)	2,814 (6.6%)	18,287 (42.86%)	11,944 (27.99%)	939 (2.2%)	6,269 (14.69%)	Rural	
380 (4.14%)	6,299 (68.68%)	468 (5.1%)	3,188 (34.76%)	2,954 (32.21%)	542 (5.91%)	568 (6.19%)	Urban	
7,235 (7.27%)	51,662 (51.94%)	6,681 (6.72%)	34,580 (34.77%)	24,954 (25.09%)	2,599 (2.61%)	14,677 (14.76%)	Total	Sub-District - Bangarapet (2958105593)
3,922 (7.61%)	24,079 (46.7%)	2,608 (5.06%)	19,880 (38.56%)	11,298 (21.91%)	650 (1.26%)	10,528 (20.42%)	Rural	
3,313 (6.92%)	27,583 (57.58%)	4,073 (8.5%)	14,700 (30.69%)	13,656 (28.51%)	1,949 (4.07%)	4,149 (8.66%)	Urban	
2,564 (4.72%)	28,914 (53.17%)	2,611 (4.8%)	18,556 (34.12%)	11,108 (20.43%)	944 (1.74%)	10,216 (18.79%)	Total	Sub-District - Mulbagal (2958105594)
2,143 (5.07%)	21,459 (50.81%)	2,102 (4.98%)	15,751 (37.3%)	7,918 (18.75%)	546 (1.29%)	8,555 (20.26%)	Rural	
421 (3.47%)	7,455 (61.37%)	509 (4.19%)	2,805 (23.09%)	3,190 (26.26%)	398 (3.28%)	1,661 (13.67%)	Urban	
23,838 (7.2%)	177,116 (53.51%)	22,185 (6.7%)	127,046 (38.38%)	85,198 (25.74%)	9,208 (2.78%)	49,129 (14.84%)	Total	District - Kolar (29581)
17,075 (7.55%)	112,903 (49.9%)	14,584 (6.45%)	94,242 (41.65%)	53,512 (23.65%)	4,411 (1.95%)	40,190 (17.76%)	Rural	
6,763 (6.46%)	64,213 (61.3%)	7,601 (7.26%)	32,804 (31.32%)	31,686 (30.25%)	4,797 (4.58%)	8,939 (8.53%)	Urban	



2011

Directorate of Census Operations, Karnataka
Ministry of Home Affairs,
7th Floor, 'E' & 'F' Wing, Kendriya Sadan,
17th Main Road, II Block,
Koramangala, Bengaluru- 560034

Email: dco-kar.rqi@censusindia.gov.in
Website: <http://www.censusindia.gov.in>

